

TELEVISION & CABLE

Factbook 2006

STATIONS VOLUME 2

The Authoritative Reference for the Television, Cable and Electronics Industries



The Television & Cable Factbook: ONLINE

Continuously Updated... Easy Internet Access... Fully Searchable...

Now you can access the entire contents of the **Television & Cable Factbook** database right on your desktop — or with any Internet connection.

Your subscription to the **Television & Cable Factbook: ONLINE** will provide you with access to more than 740,000 detailed records. And, best of all, the database is continuously updated to ensure you always have the most current industry intelligence.

The user-friendly query interface allows you to perform fully customized data searches—so you can retrieve data in a number of ways, tailored to your precise needs. And not only are the research options extensive and flexible, but after just a few searches, you'll have saved hours and hours of cumbersome research time.

So sign up for a **FREE 7-day trial** today and see for yourself why the **Factbook: ONLINE** is an indispensable tool for you and your business. If you subscribe, you'll recover your investment in just a few searches. The convenient access to industry data ensures your subscription will easily pay for itself, again and again. The **Factbook: ONLINE** will save you a great deal of time, effort and money.

Sign up right now at www.warren-news.com.



WARREN COMMUNICATIONS NEWS

2115 Ward Court, N.W.

Washington, DC 20037

Phone: 800-771-9202

Fax: 202-293-3435

E-mail: info@warren-news.com

Web: www.warren-news.com



TELEVISION & CABLE FACTBOOK VOLUME 74

Albert Warren, Chairman, Editor & Publisher
Paul L. Warren, President & Executive Publisher
Daniel Y. Warren, Vice Chairman & Executive Editor

EDITORIAL & BUSINESS HEADQUARTERS

2115 Ward Court, N.W., Washington, D.C.
20037

Phones: 202-872-9200; 800-771-9202

Fax: 202-318-8350

E-mail: info@warren-news.com

Web site: <http://www.warren-news.com>

Editorial-Factbook/Directories

Michael C. Taliaferro, Managing Editor &
Assistant Publisher—Directories
Gaye Nail, Associate Managing Editor
Susan Seiler, Assistant Managing Editor
Kari McGlamary, Senior Editor & Editorial
Supervisor
Robert T. Dwyer, Senior Research Editor
Marla Shephard, Senior Editor

Advertising -- Factbook/Directories

Richard Nordin, Director of Advertising
Phone: 703-819-7976
Fax: 202-478-5135
E-mail: richard@groupnordin.com

Computer Systems-Factbook/Directories

Deborah Jacobs, Information Systems Manager
Gregory E. Jones, Database/Network Manager

Editorial-News

R. Michael Feazel, Managing Editor
Edie Herman, Associate Managing Editor,
Communications Daily
Howard Buzkirk, Associate Managing Editor,
Communications Daily

Andrew Noyes, Associate Managing Editor,
Washington Internet Daily
Randy Barrett, Associate Managing Editor
Herb Kirchhoff, Senior Editor
Anne Veigle, Senior Editor
Dinesh Kumar, Associate Editor
Terry Lane, Associate Editor
Tania Panczyk-Collins, Associate Editor
Jonathan Make, Associate Editor
Susan Polyakova, Assistant Editor
Ian Martinez, Assistant Editor
Adrienne Kroepsch, Assistant Editor
Greg Piper, Assistant Editor
Louis Trager, Consulting News Editor
Dugie Standeford, European Correspondent
Dawson B Nail, Executive Editor Emeritus

Business & Sales

Brig Easley, Vice President & Controller
Gina Storr, Director, Sales & Marketing Support
Leonora Caruth, Assistant Director, Sales &
Marketing Support
William R. Benton, Major Sales Account
Manager
Agnes Mannarelli, Account Manager
Katrina McCray, Account Manager
Jim Sharp, Account Manager
Christine Kerner, Account Manager
Brooke Mowry, Account Manager

NEW YORK BUREAU

276 Fifth Avenue, Suite 1002, New York, N.Y.
10001
Phone: 212-686-5410
Fax: 212-889-5097

Editorial

Paul Gluckman, Bureau Chief
Stephen A. Booth, Senior Editor
Mark Seavy, Senior Editor
Jeff Berman, Senior Editor
Denise Lugo, Senior Editor
Esther Surden, Senior Editor
Razia Mahadeo, Editorial Assistant

CONTRIBUTING EDITOR, EUROPE

Barry Fox
22 Holmefield Court
Belsize Grove, London NW3 4TT
Phone: 44-20-7722-8295
Fax: 44-20-7483-3074
E-mail: barryphox@aol.com

Publications & Services of Warren Communications News

TELEVISION & CABLE FACTBOOK: ONLINE

**CABLE & STATION COVERAGE ATLAS ON
CD-ROM**
Published Annually

TELEVISION & CABLE ACTION UPDATE
Weekly E-mail Service

COMMUNICATIONS DAILY

COMMUNICATIONS BUSINESS DAILY

CONSUMER ELECTRONICS DAILY

PUBLIC BROADCASTING REPORT
Published Biweekly

SATELLITE WEEK

STATE TELEPHONE REGULATION REPORT
Published Biweekly

TELECOM A.M.
Daily News Service

TELEVISION A.M.
Daily News Service

WARREN'S WASHINGTON INTERNET DAILY

WASHINGTON TELECOM NEWSWIRE
Daily News Service

Electronic Distribution via Lexis-Nexis, Factiva, Dialog, and
E-mail.

Copyright © 2006 by Warren Communications News.
All Rights Reserved

ISBN: 1-57696-058-7
ISSN: 0732-8648

Index to Sections Television & Cable Factbook No. 74

TV STATIONS VOLUME

Section A

Applications Pending for U.S. Analog Television Stations	A-2782
Call Letters (U.S.)	A-8
Construction Permits for Analog U.S. Television Stations	A-2779
Digital Construction Permits and Applications Pending for U.S. Television Stations	A-2787
Ownership of U.S. Commercial Television Stations	A-2800
Television Market Rankings (Nielsen)	A-1
Television Stations, Commercial	A-17
Television Stations, Public/Educational	A-2638

Section B

Low Power Television/Translator Stations	B-1
Low Power Television/Translator Station Ownership	B-184

Section C — Charts

Affiliations by Market	C-32
Channel Allocations—UHF and VHF	C-4
Digital TV Channel Allocations	C-14
Nielsen Geographic Regions Summary	C-37
Nielsen TV Household Estimates ranked by DMA	C-38
Nielsen TV Households by States and Counties	C-40
Parent/Satellite Stations	C-2
Television Stations On Air	C-1
TV Households by States and Counties	C-40
Unused Channel Allocations	C-28

CABLE SYSTEMS VOLUME

Section D

Call Letters (U.S.)	D-1
Cable Systems	D-11
Cable Community Index	(Back of Cable Volume 2)
Cable Owners	D-1805

Section E

Brokerage & Financing Services	E-88
Management & Technical Consulting Services	E-95
Pay TV & Satellite Services	E-1
Program Sources & Services	E-58

Section F — Charts

Abbreviations	F-14
Cable Penetration State by State	F-3
Cable System Totals by State	F-13
Channel Capacity of Cable Systems	F-2
Estimated Growth of the Cable Industry	F-1
Glossary of Cable Terms	F-19
Largest U.S. Cable Systems	F-4
Nielsen Cable TV Household Estimates alphabetical by DMA	F-9
Nielsen Cable TV Household Estimates by State	F-11
U.S. Cable Systems by Subscriber Size	F-2

Professional Cards

ENGINEERING & CONSULTING SERVICES ►

CARL T. JONES
CORPORATION

CONSULTING ENGINEERS

7901 YARNWOOD COURT
SPRINGFIELD, VA 22153
(703) 569-7704

MEMBER AFCCE

COHEN, DIPPELL AND EVERIST, P.C. CONSULTING ENGINEERS

Since 1937
1300 "L" STREET, N.W., SUITE 1100
WASHINGTON, D.C. 20005
(202) 898-0111
FAX (202) 898-0895
cde@attglobal.net
Member AFCCE

HAMMETT & EDISON, INC.
CONSULTING ENGINEERS
SAN FRANCISCO

707/996-5200
202/396-5200 DC
707/996-5280 facsimile



member AFCCE
www.h-e.com



CAVELL MERZT & DAVIS INC.
Broadcast and Communications Consulting Engineers

www.CMDconsulting.com
www.FCCinfo.com

7839 Ashton Avenue
Manassas, VA 20109
703-392-9090

Member AFCCE

Communications Technologies, Inc.
Radio Frequency / Broadcast
Engineering Consultants

P.O. Box 1130 / Marlton, NJ 08053
Tel: 856/985-0077
Fax: 856/985-8124
web: commtechrf.com

Clarence M. Beverage
Laura M. Mizrahi

duTreil, Lundin & Rackley, Inc.

Consulting Engineers

201 Fletcher Avenue
Sarasota, Florida 34236
Phone: (941) 329-6000
Fax: (941) 329-6030

www.dlr.com
Member AFCCE

They're setting the rules for the Internet.

We're watching.



www.warren-news.com

Internet copyright and intellectual property; taxation, fraud and e-commerce regulation; privacy, pornography and the First Amendment; antitrust and domain name administration...

Like it or not, rules are being set right now involving these and dozens of other crucial Internet issues. Some may be resolved by industry self-regulation, but others are proving just too attractive for lawmakers and regulators at all levels -- federal, state, and even local.

Washington Internet Daily covers and uncovers the rulemaking process as it's happening, wherever it happens -- on Capitol Hill; at the Justice Department or in the courts; at the SEC, the Federal Communications Commission or the Federal Trade Commission.

Everywhere. Every day.

**Get It First
Get It Right**

WARREN'S Washington Internet Daily

For more information or a FREE 2 week trial subscription, contact our sales department at 1-800-771-9202 or sales@warren-news.com.

Index to Contents

Television & Cable Factbook No. 74

A

Abbreviations	F-14	American Jewish Committee	E-59
ABC Family Channel	E-3	American Movie Classics	E-4
ABC Inc.	E-58	American Network	E-4
Aboriginal Peoples Television Network	E-3	American News Network	E-4
David Abraham & Co. LLC	E-88	American Religious Town Hall Meeting Inc.	E-59
Accenthealth	E-58	American Telemarketing Specialists Inc.	E-95
Access Television Network	E-58	American Transcommunications Inc.	E-95
Access-The Education Station	E-4	America's Leading Indies Network (ALIN-TV)	E-59
Accu Weather Inc.	E-58	America's Store	E-4
Acg Communications	E-58	America's Collectibles Network	E-5
ActionMax	E-4	Americom Radio Brokers	E-88
Action-Plus Cable Marketing	E-95	AMIT	E-59
ACTV	E-4	ANA Television Network Inc.	E-5
Adler Media Inc.	E-58	Anchor Pacific Corp.	E-59, E-95
Advanswers Media Programming	E-58	Andrews Entertainment	E-59
Aetna Life & Casualty Co.	E-88	Animal Planet	E-5
A.F. Associates Inc./Ascent Media Systems & Technology Group	E-95	Animation People Ltd.	E-59
AFI Filmworks	E-58	Anime Network	E-5
African TV Network (ATVN)	E-4	Annenberg/CPBChannel	E-5
AGC/United Learning	E-58	Antenna Satellite TV/USA	E-5
Agday Television	E-58	Ray Anthony Enterprises	E-59
A.G. Edwards & Sons, Inc.	E-88	Anthropology Programming & Entertainment	E-5
Agency for Instructional Technology	E-58	Anti-Aging Network	E-5
Ailes Communications Inc.	E-58	AP All News Channel	E-5
Aircraft Music Library	E-58	AP All News Radio	E-5
A-J Contracting Co. Inc.	E-95	APA International Film Distributors Inc.	E-59
Aker Partners Inc.	E-95	Applause Networks	E-5
Alaska Rural Communications Service	E-4	Applications Pending for U.S. Analog Television Stations	A-2782
Alden Films/Films Of The Nations	E-58	APTN	E-59
All American Television Inc.	E-58	Arabic Channel	E-5
All TV Services Inc.	E-95	Archdiocese of Baltimore	E-59
Allegro Productions Inc.	E-59	Archive Films Inc.	E-59
John E. Allen Inc.	E-59	Arizona News Channel	E-5
Allied Capital Corp.	E-88	Armenian Film Foundation	E-59
Allied-Vaughn	E-59	Army and Air Force Hometown News Service	E-59
Allison Payment Systems LLC	E-95	ART America	E-6
All Mobile Television Inc.	E-59	Artisan Entertainment	E-59
Alta Communications	E-88	Arts & Entertainment	E-6
Alta Sierra Communications	E-95	Asian Television Network	E-6
Alterna' TV	E-4	Asianet	E-6
AM Networks Inc.	E-95	AsiaOne Network	E-6
AMC's American Pop	E-4	Associated Press	E-59
America Channel	E-4	Associated Television International	E-59
American National Network	E-4	@Max	E-6
America One Television	E-4	Atlanta Interfaith Broadcasters	E-6
American Artists Entertainment Corp.	E-59	Atlantic Video Inc.	E-60
American Bankers Insurance Group	E-95	Atlantis Productions	E-60
American Desi	E-4	ATLIS Systems, Inc.	E-95
American European Consulting Co. Inc.	E-95	@Radical Media Inc.	E-60
		ATV Broadcast Consulting Inc.	E-95

Index to Contents

Auction Television Network	E-6	Big Fights Inc.	E-60
Auction TV	E-6	Bijou Enterprises.	E-60
Audience Research & Development.	E-95	Biography	E-7
AUS Consultants.	E-95	Biznet/U.S. Chamber of Commerce	E-60
Austin Co.	E-95	BKN International AG	E-60
Australian Television Services Ltd.	E-60	Black Family Channel	E-7
Aviation Systems Associates Inc.	E-95	Black Women's TV	E-7
Aydin Corp.	E-96	Blackburn & Co. Inc.	E-89
AZCAR Technologies Inc.	E-96	Blair Media Inc.	E-96
AZN Television	E-6	Blazer Vision	E-8
Azteca America	E-6	Bloomberg Information TV	E-8
		Bloomberg News Radio	E-8
B		James L. Bloxham	E-96
B-Movie Channel	E-8	BlueHighways TV	E-8
Backchannelmedia Inc.	E-96	B-Mania.	E-8
Baker Scott & Co. Executive Search	E-96	BMG Music Publishing Canada Inc.	E-60
Balboa Capital	E-88	Boating Channel.	E-8
Bandamax.	E-7	BOB: Brief Original Broadcasts	E-8
Bandelier Inc.	E-60	Boeing Co.	E-60
Bank of America N.T. & S.A.	E-88	Bohbot Entertainment & Media Inc.	E-60
Bank of Montreal	E-88	Bond & Pecaro Inc.	E-89, E-96
Bank of New York.	E-88	Bonjour USA	E-8
Barclays Bank PLC	E-89	Bonneville Communications	E-60
Barker.	E-7	Book TV.	E-8
Barker Capital LLC	E-89	Boomerang	E-8
Baron Services.	E-60	Boosey & Hawkes Inc.	E-61
Baruch Entertainment	E-60	Booth Research Services Inc.	E-96
Bass Group	E-60	Booz, Allen & Hamilton Inc.	E-96
Batjac Productions Inc.	E-60	Bonneville Duplication	E-84
Bavaria Film GmbH	E-60	Bortz Media & Sports Group	E-96
Bay News 9	E-7	Boston Catholic Television	E-8
BBC America	E-7	Boston Ventures Management Inc.	E-89
BBC Worldwide	E-60	Bounty Network	E-8
Beauty and Fashion Channel	E-7	Box	E-8
Beauty Channel	E-7	Box Classic	E-8
Dave Bell Associates Inc.	E-60	Box Country.	E-8
Berks County News 5	E-7	Box Edge	E-8
Best Film & Video Corp.	E-60	Box Exitos.	E-8
BET	E-7	Box Pulse	E-8
BET Action Pay-per-View	E-7	Box Set	E-8
BET On Jazz	E-7	Box Tejano	E-8
BETSoundz	E-7	Box Urban.	E-8
BIA Capital Corp.	E-89	Frank Boyle & Co. LLC	E-89
BIA Financial Network Inc.	E-96	Bozell Worldwide Inc.	E-61

BOND & PECARO

PROVIDING APPRAISALS, FEASIBILITY STUDIES,
EXPERT TESTIMONY, AND RELATED FINANCIAL SERVICES
TO THE COMMUNICATIONS AND TECHNOLOGY INDUSTRIES

1920 N STREET, N.W. • SUITE 350 • WASHINGTON, D.C. 20036 • (202) 775-8870 • FAX (202) 775-0175
e-mail: bp@bondpecaro.com • website: www.bondpecaro.com

Bradley Broadcast Sales E-96
 Braley/Morrow Inc. E-89
 Bravo! E-9
 Bravo E-8
 Bray Studios Inc. E-61
 Bridal Channel. E-9
 Bridges TV E-9
 Fred Briskin & Associates. E-61
 British Independent Television Enterprises (BRITE) E-61
 British Information Services E-61
 British Telecom North America E-96
 Broad Street Ventures E-96
 BroadbandCareers.Com E-96
 Broadcast-Cable Associates Inc. E-96
 Broadcast Music Inc. (BMI). E-61
 Broadcast News Ltd. E-61
 Broadcast Services inc. (B.S.I.). E-96
 Broadcast Standards Inc.. E-61
 Broadway Television Network E-9
 Broadway Video Inc. E-61
 Brokerage & Financing Services E-88
 Stuart N. Brotman Communications. E-96
 Les Brown E-96
 Bulkley Capital LP E-89
 Burrud Productions Inc. E-61
 Business Broker Associates E-89
 Businessvision E-9
 Buzzco Associates Inc.. E-61
 BYU Television E-9

C

C-3D Digital E-9
 Cable 5 News E-9
 Cable Ad Ventures E-96
 Cable Engineering Inc. E-97
 Cable Films & Cable Video E-61
 Cable in the Classroom E-9
 Cable Management Services E-97
 Cable Media Associates E-97
 Cable Ownership 1805
 Cable Penetration State by State F-3
 Cablepro Services Corp. E-97
 CRN Radio Networks E-61
 Cable Search Associates E-97
 Cable System Services E-97
 Cable System Survey Co.. E-97
 Cable Systems D-11
 Cable Community Index. (Back of Cable Volume 2)
 Alabama D-11
 Alaska D-52
 Arizona D-59
 Arkansas D-75
 California D-126
 Colorado D-201
 Connecticut D-229
 Delaware D-238
 District of Columbia D-240
 Florida D-242

COHEN, DIPPELL AND EVERIST, P.C.
 CONSULTING ENGINEERS
 Domestic and International Communications
 Since 1937

1300 "L" STREET, N.W. PHONE: (202) 898-0111
 SUITE 1100 FAX: (202) 898-0895
 WASHINGTON, D.C. 20005 E-MAIL: cde@attglobal.net

Member AFCCE

Georgia D-292
 Hawaii D-344
 Idaho D-347
 Illinois. D-359
 Indiana D-452
 Iowa D-499
 Kansas D-562
 Kentucky D-623
 Louisiana D-666
 Maine D-700
 Maryland D-719
 Massachusetts D-731
 Michigan D-751
 Minnesota D-816
 Mississippi D-874
 Missouri D-903
 Montana D-967
 Nebraska D-985
 Nevada D-1026
 New Hampshire D-1035
 New Jersey D-1043
 New Mexico D-1059
 New York D-1075
 North Carolina D-1124
 North Dakota D-1166
 Ohio D-1181
 Oklahoma D-1249
 Oregon D-1308
 Pennsylvania D-1331
 Rhode Island D-1411
 South Carolina. D-1414
 South Dakota D-1441
 Tennessee. D-1463
 Texas D-1490
 Utah D-1625
 Vermont D-1640
 Virginia D-1646
 Washington D-1680
 West Virginia D-1711
 Wisconsin D-1747
 Wyoming D-1787
 Cuba D-1798
 Guam D-1799
 Mariana Islands D-1800
 Puerto Rico D-1801
 Virgin Islands D-1803
 Cable Technologies International Inc. E-97
 Cable TV Network of New Jersey E-9
 CableLabs E-97
 Cablemasters Corp. E-97
 California Channel. E-9

Index to Contents

Callahan Associates International LLC	E-89	Channel Korea	E-11
Call Letters (U.S.)	A-7	Channel One	E-11
Cambodian Channel	E-9	Chapman/Leonard Studio & Production Center	E-63
Camelot Entertainment Sales Inc.	E-61	Charts and Tables	
Campbell Media Research	E-97	Affiliations by Market	C-32
Steve Campus Productions Inc.	E-61	Cable Community Index	(Back of Cable Volume 2)
Camrac Studios	E-61	Cable Penetration State by State	F-3
Canadian Broadcasting Corp. (CBC)	E-61	Cable System Totals by State	F-13
Canadian Learning Television	E-9	Cable Systems by Subscriber Size	F-2
Canal de las Estrellas	E-9	Call Letters of U.S. Television Stations	A-8
Canal 52MX	E-9	Channel Allocations (Analog) by States and Cities (UHF & VHF)	C-4
Canal D	E-10	Channel Allocations (Digital)	C-14
Canales N	E-10	Channel Allocations (Unused)	C-28
Cancom	E-10	Channel Capacity of Existing Cable Systems	F-2
Candid Camera Inc.	E-62	Estimated Growth of the Cable Industry	F-1
Cannell Entertainment	E-62	Index to Advertisers	xxiii
Capital News 9	E-10	Largest U.S. Cable Systems	F-4
Capital Off Track Betting Television Network	E-10	Nielsen Cable TV Household Estimates Alphabetical by DMA	F-9
Capitol Television Inc.	E-62	Nielsen Cable TV Household Estimates by State	F-11
Caracol	E-10	Nielsen Geographic Regions Summary	C-39
Career Entertainment Television	E-10	Nielsen TV Household Estimates Ranked by DMA	C-40
Caribbean Music Television	E-10	Nielsen TV Households by States and Counties	C-42
George Carlson & Associates	E-62	Parent/Satellite Stations	C-2
Carolina Christian Broadcasting Inc.	E-62	TV Market Rankings by Market	A-1
Carolina Map Distributors	E-97	TV Markets (alpha list)	A-7
Carousel Films Inc.	E-62	Chat Television	E-11
Carr Nickey & Co.	E-89	Chicagoland Television News	E-11
William B. Carr & Associates Inc.	E-97	Children's Fashion Network	E-11
Carrafiello, Diehl & Assoc. Inc.	E-62	Children's Television Workshop	E-63
Cartoon Network Tambien en Espanol	E-10	China Shopping Network	E-11
Cartoon Network	E-10	Chinese Communication Channel	E-11
Casablanca IV	E-62	Chinese Television Network	E-11
CasaClub TV	E-10	CHR Solutions	E-97
Casom International Inc.	E-62	Christian Television Network	E-63
Casino & Gaming Television	E-10	Christiannet	E-12
Castle Hill Television	E-62	Christian Television Network	E-12
Catalog Channel	E-10	Christophers Inc.	E-63
Catalog TV	E-10	Church Channel	E-12
Catalyst Production Services	E-62	Church Federation of Greater Indianapolis Inc.	E-63
Cathedral Films & Video	E-62	Church of the Nazarene	E-63
Catholic Communication Campaign	E-62	Church World Service & Witness	E-63
Catholic Television Network	E-10	Church World Service/Crop	E-63
CATV Subscriber Services Inc.	E-97	Cinar Films Inc.	E-63
Cavalier Computer Systems Inc.	E-97	Cine Mexicano	E-12
CBC International Sales	E-63	Cinecraft Productions Inc.	E-63
CB Communication Inc.	E-97	Cine-Groupe	E-63
C. B. Distribution Co.	E-62	Cinema Golden Choice	E-12
CBS News	E-63	Cinema Arts Inc.	E-63
CCTV-4	E-10	Cine Magnetics Digital & Video Laboratories	E-63
Celtic Vision	E-11	Cinema Source	E-64
Central Florida News 13	E-11	Cinemax Selecciones	E-12
Central Office of Information	E-63	Cinemax	E-12
CFCN Television	E-63	Citibank N.A.	E-89
Chadbourne Marcath Inc.	E-97	CityTV	E-12
Chaisson and Co. Inc.	E-89	Dick Clark Productions Inc.	E-64
Channel 500	E-11	Donald K. Clark Inc.	E-89
Channel Allocations - UHF & VHF	C-4	Clark Contracting	E-97
Channel Capacity of Cable Systems	F-2	Classic Arts Showcase	E-12
Channel 4 San Diego	E-11	Cleveland Minority Cable Channel	E-12

C.L.I. Max E-97
 Cloud Analytics E-97
 CNBC E-12
 CNBC Syndication E-64
 CNBC World E-12
 CN8 Creative. E-13
 CN8: The Comcast Network E-12
 CN8 E-12
 CNN E-13
 CNN en Espanol E-13
 CNNfn E-13
 CNN International E-13
 CNN Newsource Sales Inc. E-64
 CNN Radio Noticias E-13
 CNN Radio. E-13
 CNWG-10 E-13
 Coast Telecourses E-64
 Coaxial Analysts Inc. E-97
 Coaxial International Inc. E-98
 CobbCorp LLC E-89
 COE Film Associates Inc. E-64
 Collectors Channel E-13
 College & School Network E-13
 College Bowl Co. Inc. E-64
 College Entertainment Network E-13
 College Sports Television E-13
 Colours E-13
 Kingsley Colton & Associates E-64
 Columbia Tristar Television Distribution E-64
 Columbia Tristar Television Group E-64
 Comcast SportsNet Chicago E-13
 Comcast SportsNet Mid-Atlantic E-13
 Comcast SportsNet Philly E-13
 Comcast SportsNet West. E-13
 Comcast/Charter Sports Southeast (CSS). E-14
 Comedy Central E-14
 Comedy Network E-14
 Comex Worldwide Corp. E-98
 Commerce Bank E-89
 Commonwealth Information Services Inc. E-89
 Communication Resources/Media Brokers E-89
 Communication Technologies Inc. E-98
 Communications Data Group E-98
 Communications Engineering Inc. (CEI). E-98
 Communications Equity Associates LLC E-89, E-98
 Communications Pro Search E-98
 Compro Productions E-64
 Computer Network E-14
 Computer Television Network E-14
 Computer Utilities of the Ozarks Inc. E-98
 Comsearch E-98
 Comsonics Inc. E-98
 Comtel Video Services Inc. E-64, E-98
 Concordia Publishing House E-64
 Conley & Associates LLC E-90, E-98
 Consolidated Film Industries E-64
 Construction Permits for U.S. Analog Television Stations 2779
 Consulate General of the Netherlands E-64
 Continental Film Productions Corp. E-64

COHEN, DIPPELL AND EVERIST, P.C.
 CONSULTING ENGINEERS
 Domestic and International Communications
 Since 1937

1300 "L" STREET, N.W. PHONE: (202) 898-0111
 SUITE 1100 FAX: (202) 898-0895
 WASHINGTON, D.C. 20005 E-MAIL: cde@attglobal.net

Member AFCCE

Conus Communications E-64
 Cooper & Lybrand E-98
 Cooper-Smith Advertising E-107
 Coral Pictures Corp. E-65
 Corelli-Jacobs Recording Inc. E-65
 Corgan Media Lab E-65
 Cornerstone Television. E-14
 Cornwall Associates E-98
 Country Music TV E-14
 Country Music TV (Asia/Pacific Rim) E-14
 Country Music TV (Latin America) E-14
 Country Music TV Canada E-14
 County Television Network San Diego. E-14
 Court TV E-14
 Covenant House E-65
 Cox Sports Television E-15
 Thomas Craven Film Corp. E-65
 Creative Controls E-98
 Creative International Activities Ltd. E-65
 Credit Protection Association Inc. E-98
 Credit Suisse First Boston E-90
 Crime Channel E-15, E-65
 Crosspoint E-65
 Crown International Pictures Inc. E-65
 Crystal Cathedral Ministries. E-65
 Crystal Computer Corp. E-99
 Crystal Pictures Inc. E-65
 CS Communications Inc. E-99
 CSG Systems Inc. E-99
 C-SPAN E-15
 C-SPAN Audio Networks E-15
 C-SPAN Extra E-15
 C-SPAN S E-15
 C-SPAN 3 E-15
 C-SPAN 2 E-15
 CTIC Associates Inc. E-99
 CT-N. E-15
 CTV News 1 E-15
 CTV Television Network E-65
 Current E-15
 Dan Curtis Productions Inc. E-65
 Custom Films/Video Inc. E-65
 CVC Capital Management. E-90
 CWK Network Inc. E-65

D

Daniels & Associates E-90
 Daniels Location Services E-65
 dapTV associates E-65
 Dataworld Inc. E-99
 Dave & Co. E-65

COHEN, DIPPELL AND EVERIST, P.C.
 CONSULTING ENGINEERS
 Domestic and International Communications
 Since 1937

1300 "L" STREET, N.W. PHONE: (202) 898-0111
 SUITE 1100 FAX: (202) 898-0895
 WASHINGTON, D.C. 20005 E-MAIL: cde@attglobal.net

Member AFCCE

Day of Discovery	E-65
Day 1/Protestant Hour	E-65
Daystar TV Network	E-15
De Pelicula Clasico	E-15
De Pelicula	E-15
Deep Dish TV	E-15
Deer River Group	E-90, E-99
Deloitte & Touche	E-99
Deluxe Laboratories	E-66
Destiny Channel	E-15
Deutsche Welle TV	E-15
Devillier Donegan Enterprises LP	E-66
De Wolfe Music Library	E-66
DG Systems	E-66
Diamond P Production Group	E-66
Diligent Systems, Inc.	E-66
DIGI-ROM	E-99
Digital Construction Permits and Applications Pending for U.S. Television Stations	A-2787
Digital Force	E-99
Direct Shopping Network	E-15
Direct to You	E-15
Discovery Channel	E-15
Discovery Channel Africa	E-16
Discovery Channel Asia	E-16
Discovery Channel Australia	E-16
Discovery Channel Brasil	E-16
Discovery Channel Canada	E-16
Discovery Channel Europe	E-16
Discovery Channel Germany	E-16
Discovery Channel India	E-16
Discovery Channel Italy	E-16
Discovery Channel Japan	E-16
Discovery Channel Latin America-Iberia	E-16
Discovery Channel Middle East	E-17
Discovery Digital Networks	E-17
Discovery en Espanol	E-17
Discovery HD Theater	E-17
Discovery Health Channel	E-17
Discovery Home Channel	E-17
Discovery Kids Channel Latin America-Iberia	E-17
Discovery Kids Channel	E-17
Discovery Science Channel	E-17
Discovery Times Channel	E-17
Discovery Travel & Living (Viajar y Vivir)	E-17
Discovery Wings Channel	E-17
Disney Channel	E-17
Diva	E-17
Diversified Systems	E-99
DLT Entertainment Ltd.	E-66
DMX Music Canada	E-17

DMX Music	E-17
Documentary Channel	E-17
Do-It-Yourself	E-18
Dominion Sky Angel	E-18
Dow Jones Broadcasting	E-66
Dow Jones Newswires	E-66
Dream Television Network	E-18
Dreamshop	E-18
Drew Associates Inc.	E-66
DSI Video Systems	E-99
DST Innovis	E-99
Du Art Film & Video	E-66
Michael Dunn Productions	E-66
Dyco Electronics Inc.	E-99

E

Ebbets Field Productions	E-66
EBS International	E-90
Eco	E-18
Ecology Channel	E-18
Ecumenical TV Channel	E-18
Edex Group Inc.	E-66
Eden Broadcast Services Inc.	E-90
EdgeTV	E-18
EDS Cable Television Services	E-99
EDS	E-99
Ralph Edwards/Stu Billett Productions	E-66
EDX Wireless LLC	E-99
EI Entertainment Television	E-18
EI Dorado Communications	E-99
Electro Rent	E-99
Electronic Program Guide	E-18
Bert Elliott Sound Inc.	E-66
Don Elliott Productions	E-66
Ellis Entertainment Corp.	E-66
J. B. Emerson & Associates	E-99
EMI Communications	E-66
Emirates Dubai Television	E-18
Empire Sports Network	E-18
Employment Channel	E-18
Encoda Systems Inc.	E-99
Encore Action	E-19
Encore Avenue Ltd.	E-19
Encore Drama	E-19
Encore Entertainment	E-66
Encore Love	E-19
Encore Mystery	E-19
Encore Wam	E-19
Encore Westerns	E-19
Encore	E-18
Encyclopaedia Britannica Educational Corp.	E-66
Enoki Films USA Inc.	E-66
EnVest Media LLC	E-90
Environmental Television Network	E-66
The Episcopal Media Center	E-66
ESPN	E-19
ESPN Classic Sports	E-19
ESPN Deportes	E-19

ESPN Extra E-19
 ESPN Full Court E-19
 ESPN Gameplan E-19
 ESPN Now E-19
 ESPN/Sportsticker E-19
 ESPN 2 E-19
 ESPNNews E-19
 ESPNOL E-19
 Estimated Growth of the Cable Industry F-1
 Eternal Word TV Network E-19
 EWTN E-19
 EWTN Espanol E-19
 EUE/Screen Gems E-66
 Eurocinema E-19
 EuroNews E-19
 Evening News Broadcasting Co. E-67
 Event Entertainment E-19
 Executive Communications Inc. E-100
 Executive Television Workshop E-100
 William A. Exline Inc. E-90
 Expanded Entertainment E-67
 Expo TV E-20
 Extasy E-20
 Exxotica E-20
 Eyemark Entertainment E-67
 E.Y.R. Programs Inc. E-67

F

5StarMax E-20
 FAD TV: Fashion & Design Television E-20
 Fahnstock & Co. Inc. E-90
 Faith For Today E-67
 Family Christian Television E-20
 Family Theater Productions E-67
 FamilyNet E-20
 FamilyNet E-67
 Familyware Inc. E-100
 Farkas Films Inc. E-67, E-100
 Fashion Network E-20
 Richard Feiner & Co. Inc. E-67
 Toni Ficalora Productions E-67
 Fifth Avenue Channel E-20
 Filipino Channel E-20
 Film Festival Channel E-20
 Filmack Studios E-67
 Film Core Distribution E-67
 Films Afield E-67
 Films Five Inc. E-67
 Films For Educators/Films For Television E-67
 Films Of India E-67
 Filmtreat International Corp. E-67
 Film World Entertainments Inc. E-67
 Filmworld TV & Films Around The World Inc. E-68
 Fine Art Productions, Richie Suraci Pictures MultiMedia, InterActive E-68
 Fine Living E-20
 Finova Group Inc. E-90
 Fiore Films Inc. E-68
 First Film & Tape Inc. E-68

COHEN, DIPPELL AND EVERIST, P.C.
 CONSULTING ENGINEERS
 Domestic and International Communications
 Since 1937

1300 "L" STREET, N.W. PHONE: (202) 898-0111
 SUITE 1100 FAX: (202) 898-0895
 WASHINGTON, D.C. 20005 E-MAIL: cde@attglobal.net

Member AFCCE

First Light/TMW Media E-68
 First National Bank of Chicago E-90
 First Union Bank E-90
 First Union National Bank E-90
 First MediaWorks E-100
 Norman Fischer & Associates Inc. E-90, E-100
 FitTV E-20
 Fleet Banking E-90
 FleetBoston Financial Corp. E-90
 Flix E-20
 Florida Channel E-20
 Florida's News Channel E-20
 FMX Cable FM System E-20
 Food Network E-20
 Football Network E-21
 Paul Dean Ford, Broadcast Engineering Consultant E-100
 Richard A. Foreman Associates Inc. E-90
 Robert H. Forward & Associates E-100
 Foursquare Communications Inc. E-100
 Fox College Sports Atlantic E-21
 Fox College Sports Central E-21
 Fox College Sports Pacific E-21
 Wellspring Media, Inc. E-68
 Fox Movie Channel E-21
 Fox News Channel E-21
 Fox Reality Channel E-21
 Fox Soccer E-21
 Fox Sports Net E-21
 Fox Sports Net Arizona E-21
 Fox Sports Net Bay Area E-21
 Fox Sports Net Chicago E-21
 Fox Sports Net Detroit E-21
 Fox Sports Net Direct E-21
 Fox Sports Net Florida E-22
 Fox Sports Net Mid-Atlantic E-22
 Fox Sports Net Midwest E-22
 Fox Sports Net Minnesota E-22
 Fox Sports Net New England E-22
 Fox Sports Net New York E-22
 Fox Sports Net North E-22
 Fox Sports Net Northwest E-22
 Fox Sports Net Ohio E-22
 Fox Sports Net Philadelphia E-22
 Fox Sports Net Pittsburgh E-22
 Fox Sports Net Rocky Mountain E-22
 Fox Sports Net South E-22
 Fox Sports Net Southwest E-23
 Fox Sports Net West 2 E-23
 Fox Sports Net West E-23
 Fox Sports World Espanol E-23
 Fox Sports World E-23

Index to Contents

COHEN, DIPPELL AND EVERIST, P.C.
CONSULTING ENGINEERS
 Domestic and International Communications
 Since 1937

1300 "L" STREET, N.W.
 SUITE 1100
 WASHINGTON, D.C. 20005
 PHONE: (202) 898-0111
 FAX: (202) 898-0895
 E-MAIL: cde@attglobal.net
 Member AFCCE

FoxNet	E-23
Foxwood Communications Inc.	E-100
Franey, Parr & Muha	E-100
Sandy Frank Entertainment Inc.	E-68
Lionel L. Fray & Associates Inc.	E-100
Frazier, Gross & Kadlec	E-100
Free Speech TV	E-23
Freedom Sports Network	E-68
Fremantle Corp.	E-68
Jim French Design Shop.	E-100
Fries Sales Co.	E-68
Peter Froehlich & Co.	E-100
FSN Digital Atlantic	E-23
FSN Digital Central	E-23
FSN Digital Pacific	E-23
FSN Digital	E-23
Fuel TV	E-23
FUMC Television Ministries	E-68
Furman Selz Inc.	E-91
Fuse On Demand	E-24
Fuse	E-23
FX	E-24

G

G4	E-24
GalaVision	E-24
Galaxy Broadcasting System	E-68
Gaming Entertainment Television	E-24
Gammon Media Brokers LLC	E-91
Clifton Gardiner & Co.	E-91
Gari Communications Inc.	E-68
Frank Gari Productions Inc.	E-100
GAS	E-24
Gateway Films/Vision Video	E-68
Gavel to Gavel	E-24
Gaylord Syndicom	E-68
GE Marketing Inc.	E-100
Geller Media International	E-100
Gem Shopping Network	E-24
Gencom Technology, LLC.	E-100
General Electric Capital Corp.	E-91
General Instrument Consulting	E-100
Generic Computer Systems	E-100
James R. George Inc.	E-91
Georgia U.S. Data Services	E-100
Gerren Television Network	E-68
Ginsburg Multimedia Educational Services.	E-100
Global Village Network	E-24
GlobeCast	E-70
Globo TV Network-Brazil	E-68
Glossary of Cable Terms	F-19

God TV	E-24
Jeff Gold Productions Inc.	E-68
Gold Line	E-100
Golden Books Entertainment Group	E-68
Samuel Goldwyn Television Co.	E-68
Golf Channel	E-24
Golf TV	E-69
Gol TV	E-24
GonzoX	E-24
Good Life Broadcasting.	E-69
American Life TV Network	E-25
Goodson Price Productions.	E-69
Goodway Group	E-100
Gordon Group	E-91, E-100
Gospel Communications International	E-69
Gospel Music Channel	E-25
Gospel Music TV	E-25
Gould Entertainment Corp.	E-69
Graham Brock, Inc.	E-101
W. John Grandy	E-91
Sherry Grant Enterprises Inc.	E-69
Gray-Schwartz Enterprises Inc.	E-69
Great American Country (GAC)	E-25
Great Lakes Data Systems Inc. (GLDS)	E-101
Great Plains National	E-69
Greek Channel	E-25
Charles Greene Associates	E-91
The Art Greenfield Co.	E-69
Frederick G. Griffin PC, Consulting Engineer	E-101
Sherman Grinberg Film Libraries Inc.	E-69
GRTV Network	E-25
GSN	E-25
GT Group	E-69
GTE Government Systems	E-101
Gwinnett News & Entertainment Television	E-25

H

Alfred Haber Inc.	E-69
Hallmark Channel	E-25
Hallmark Movie Channel	E-25
Hanna-Barbera Cartoons Inc.	E-69
Hanson & Associates.	E-91
Larry Harmon Pictures Corp.	E-69
Harmony Gold USA Inc.	E-69
Harris Software Systems Inc.	E-101
Hartley Film Foundation Inc.	E-69
Hastad Engineering Company	E-101
Michael E. Hasty & Associates	E-101
Havas Leasing Co.	E-101
Hazardous	E-25
HBO	E-26
HBO Asia	E-26
HBO Comedy	E-26
HBO en Espanol	E-26
HBO Family	E-26
HBO Hungary	E-26
HBO Latino	E-26
HBO Ole	E-26

HBO Signature E-26
 HBO The Works E-26
 HBO 2 E-26
 HBO Zone E-26
 HBO Enterprises E-69
 HBO Studio Productions E-69
 HDNet Movies E-26
 HDNet E-26, E-69
 Headline News E-26
 Healthy Living Channel E-26
 F. P. Healy & Co. Inc. E-101
 Hearst Broadcasting Productions E-69
 Hearst Entertainment E-70
 Norman Hecht Research Inc. E-101
 Heller Financial Inc. E-91
 Hemingway Broadcasting Co. E-70
 Henninger Media Services E-70
 Henry-Gill Inc. E-101
 The Ted Hepburn Co. E-91
 here! TV E-26
 HGTV Canada E-26
 HGTV E-26
 R. Miller Hicks & Co. E-91, E-101
 History Channel E-27
 History Channel en Espanol E-27
 History Channel International E-27
 History Television E-27
 HITN E-27
 HITS 1 E-27
 HITS 2 E-27
 HITS 3 E-27
 HITS 4 E-27
 HITS 5 E-27
 HITS 6 E-27
 HITS 7 E-27
 HITS 8 E-27
 HITS 9 E-27
 HITS 10 E-27
 HLW International LLP E-101
 Hoffman-Schutz Media Capital E-91
 Hollywood Newsreel Syndicate Inc. E-70
 Hollywood Vaults Inc. E-70
 Hollywood.com TV E-27
 Holt Media Group E-91
 Home Improvement Channel E-27
 Home Shopping Network E-27, E-70
 Home Shopping Network en Espanol E-27
 Home Shopping Network 2 E-28
 Home Theatre E-28
 Home Box Office E-28
 HomeMed Channel E-28
 Richard Honoroff Music E-70
 Hooks and Bullets E-28
 Horror Channel E-28
 HorseRacing TV E-28
 HorseTV E-28
 Hot Choice E-28
 Hot Network E-28
 Hot Zone E-28

COHEN, DIPPELL AND EVERIST, P.C.
 CONSULTING ENGINEERS
 Domestic and International Communications
 Since 1937

1300 "L" STREET, N.W. PHONE: (202) 898-0111
 SUITE 1100 FAX: (202) 898-0895
 WASHINGTON, D.C. 20005 E-MAIL: cde@attglobal.net

Member AFCCE

HPC Puckett & Co. E-91
 HTV E-28
 J. C. Humke & Associates Inc. E-101
 Hustler TV E-28

ICM Artists Ltd. E-70
 ICTV E-28
 IDC Services Inc. E-101
 Idea Channel E-28
 ilifetv E-28
 Illinois Channel E-29
 John Iltis Associates E-101
 ImaginAsian TV E-29
 Imaginon Inc. E-101
 Independent Music Network Television E-29
 Impact Productions E-70
 iN DEMAND E-29
 Independent Film Channel E-29
 In Focus Communications E-70
 INHD E-29
 INSP E-29
 The Inspirational Network E-70
 Institute for Rehabilitation & Research E-70
 Institute Of Audio Research E-101
 Integrys Holdings LLC E-101
 Intelligent Management Solutions Inc. (IMS) E-101
 Interactive Conferencing Network E-70
 Interama Inc. E-70
 Intercontinental Televideo Inc. E-101
 Interface Group E-101
 Intermedia Arts Minnesota E-70, E-102
 International Communications Group Ltd. E-102
 International Contact Inc. E-70
 International Creative Management Inc. E-102
 International Home Entertainment E-70
 International Lutheran Laymens League E-71
 International Media Associates E-71
 International Program Consultants Inc. E-71
 International Tele-Film E-71
 International Television E-29
 International Video Communications Inc. E-71
 Intersound Inc. E-71
 Intertainer E-29
 Iowa Cable Network E-29
 Iris Films Inc. E-71
 i-Shop E-28
 Italtoons Corp. E-71
 It Is Written Telecast E-71
 Ivanhoe Broadcast News Inc. E-71
 IVN Communications Inc. E-71

Index to Contents

COHEN, DIPPELL AND EVERIST, P.C.
CONSULTING ENGINEERS
 Domestic and International Communications
 Since 1937

1300 "L" STREET, N.W. PHONE: (202) 898-0111
 SUITE 1100 FAX: (202) 898-0895
 WASHINGTON, D.C. 20005 E-MAIL: cde@attglobal.net
 Member AFCCE

J

Jade Channel	E-30
Janus Films Co.	E-71
Jay Inc.	E-71
JC-TV	E-30
J.E.D. Productions Corp.	E-71
Jefferson-Pilot Sports	E-71
Jewelry Television	E-30
Jewish Chautauqua Society	E-71
Jewish Network	E-30
Jewish TV Network	E-30
John Hancock Mutual Life Insurance Co.	E-91
Johnson Publishing Co. Inc.	E-71
Jones Group Ltd.	E-91
Mike Jones Film Corp.	E-71
Jorgenson Broadcast Brokerage Inc.	E-91
Journal Graphics Inc.	E-71
Juntunen Media Group Inc.	E-71

K

Kagan Media Appraisals Inc.	E-91, E-102
Kalba International Inc.	E-102
Kalil & Co. Inc.	E-91
Kamen Entertainment Group Inc.	E-71
Kane Reece Associates Inc.	E-92, E-102
Kansas Now 22	E-30
Robert Keeshan Associates Inc.	E-71
M. A. Kemper Inc.	E-72
Kepper, Tupper & Co.	E-92
Key Corporate Capital Inc.	E-92
Khanna & Guill, Inc.	E-102
King World Productions	E-72
Klein &	E-72
KLRU-Too	E-30
K-MTN Television	E-30

Knowledge Network	E-30
Knowles Media Brokerage Services	E-92
Korean Channel	E-30
Kozacko Media Services	E-92
Kreklow Film & Television	E-72
KTLA Los Angeles	E-30
Kulter International Films Inc.	E-72
KUSA Productions	E-72
Kushner Locke Co. Inc.	E-72

L

La Familia Network	E-30
N. Lee Lacy/Associates	E-72
Landsburg Co.	E-72
Lapco Communications	E-72, E-102
Largest U.S. Cable Systems	F-4
Larsen & Co.	E-72
H.B. La Rue, Media Brokers	E-92
Las Vegas One	E-30
LaserPacific Media Corp.	E-72
Latham Foundation	E-72
Latin Television (LTV)	E-30
LATV	E-30
Robert Lawrence Enterprises	E-72
Lazard Freres & Co.	E-92
LDS News Service	E-72
Le Canal Vie	E-30
Le Reseau des Sports	E-30
Learn Incorporated.	E-72
Learning & Skills Television of Alberta	E-31
Learning Channel	E-31
Lechman & Johnson Inc.	E-102
Lehmann Strobel PLC	E-102
LeSea Broadcasting Network	E-72
Le Vien International Productions	E-72
Lear Levin Productions	E-72
Levinson Associates	E-72
Richard C. Levy & Assoc.	E-72
Library Literacy Channel	E-31
Lieb Productions	E-72
Life Network	E-31
Lifestyle Magazine	E-72
Lifetime	E-31

KANE REECE

ASSOCIATES, INC.

Valuation, Management & Technical Consulting

822 South Avenue West
 Westfield, NJ 07090-1460
 908.317.5757
 908.317.4434
 www.kanerece.com

- Appraisals & Valuations
- Business & Strategic Planning
- Buy/Sell Agreements
- Cable TV Franchise Renewals/Transfers
- Economic Damage Studies
- Employee Stock & Option Valuation
- FCC/SEC/IRS Studies & Support
- Fairness/Solvency Opinions
- Feasibility Analysis
- Financial & Technical Due Diligence
- Financing Presentations
- Litigation Support/Expert Testimony
- Management & Engineering Consulting
- Market/Option Research
- Operational Audits - Shareholder Value Maximization
- Pre IPO Studies
- Property Tax Compliance Control
- Purchased R&D
- SFAS 123, 141, 142 & 144 Analyses

A Global Practice - Serving the Broadband, Broadcast, Cable TV, Entertainment, Internet, Programming, Publishing, Satellite & Wireless Communications Industries, Sports Teams & Venues

Lifetime Movie Network E-31
 Lifetime Real Women E-31
 Lightspan Adventures Channel E-31
 Lilac Productions E-73
 Stephen T. Lindberg Co. E-92, E-102
 Linsman Film E-73
 Lions Gate Entertainment E-73
 Arthur D. Little Inc. E-102
 Litton Syndications E-73
 LNC 5 E-32
 LNS Captioning E-102
 Local Cable Weather E-32
 Local News Network E-32
 Local News on Cable E-32
 Local Weather Station E-32
 Locomotion E-32
 LOGO E-32
 London Television Service E-73
 Look/Scuba E-73
 Lottery Channel E-32
 Low Power Ownership 184
 Low Power Television Stations B-1
 Lyndal Entertainment/Lancer Distributors E-73
 Lynx Images Inc. E-73

M

Madison Dearborn Partners Inc. E-92
 Madison Green Entertainment Sales Inc. E-73
 Madison Square Garden Network E-32
 Magazine Network E-32
 Frank N. Magid Associates E-102
 Magnetic Image Inc. E-73
 Mag Rack E-32
 Mall E-32
 Jack Maloney Co. E-92
 Management & Technical Consulting Services E-95
 Marathon Entertainment E-73
 M/A/R/C Group E-102
 MarketConnect Network E-32
 Marketing Stratagem E-103
 Marshall Marketing & Communications Inc. E-103
 Martial Arts Action Network E-32
 Martial Arts Channel E-32
 Maryknoll Fathers & Brothers E-73
 MasMusica TeVe Network E-32
 Matejka Cable Recovery Inc. E-103
 Mauck & Associates Inc. E-103
 Mav TV E-32
 Mayo Communications Inc. E-92
 Maysles Films Inc. E-73
 McDougall E-73
 MCG Credit Corporation E-92
 McGuane Studio Inc. E-73
 McHugh & Hoffman Inc. E-103
 McIntyre B. K. & Associates E-103
 Edward R. McKenna E-92
 McLaughlin, Piven, Vogel Media Services E-73
 McM Communications E-73

COHEN, DIPPELL AND EVERIST, P.C.
 CONSULTING ENGINEERS
 Domestic and International Communications
 Since 1937

1300 "L" STREET, N.W. PHONE: (202) 898-0111
 SUITE 1100 FAX: (202) 898-0895
 WASHINGTON, D.C. 20005 E-MAIL: cde@attglobal.net
 Member AFCCE

MDL Systems E-103
 R.E. Meador & Associates E-92, E-103
 Meadowlane Enterprises Inc. E-73
 Meadows Racing Network E-33
 Media Acquisitions Inc. E-92
 Media Communications Group Inc. E-103
 Media/Communications Partners E-92
 MediaLink E-103
 Media Management Resources E-103
 Media/Professional Insurance E-103
 Media Services Group Inc. E-103
 Media Venture Partners E-92
 MediaLink E-73
 MediaOne Internet Services E-33
 MediaOne News E-33
 Media Technology Ltd. E-103
 Medstar Television Inc. E-73
 Menair Media International Inc. E-74
 Lee Mendelson Film Productions Inc. E-74
 Mennonite Media Services E-74
 Men's Channel E-33
 Mercer Management Consulting Inc. E-103
 Merion Associates E-93, E-103
 Meteomedia E-33
 Metro Learning Center E-33
 Metro Traffic & Weather E-33
 Metrochannels E-33
 Metro Sports E-33
 Metrowest Communications Group Inc. E-74, E-103
 MGM Worldwide Television Group E-74
 MG/Perin Inc. E-74
 MGS Services E-74
 Miami Valley Channel E-33
 Michigan Government Television E-33
 MICR Data Systems E-103
 Military Channel E-33
 Miller & Associates E-93, E-103
 Warren Miller Entertainment E-74
 Milner-Fenwick Inc. E-74
 Minnesota House & Senate Television E-33
 X. W. Mitchell & Associates E-103
 MLB Extra Innings E-33
 MLJ Inc. E-103
 MLS Direct Kick E-33
 MLS/ESPN Shootout E-34
 Modern Sound Pictures Inc. E-74
 Moffitt-Lee Productions E-74
 Montcalm E-93
 MONY E-93
 Moody Broadcasting Network E-34
 George Moore & Associates Inc. E-93

News World Television E-75
 Newton Media Associates Inc.. E-104
 New Visions Syndication Inc. E-76
 NFL Films Inc. E-76
 NFL Network E-38
 NHL Center Ice E-38
 Nick At Nite E-38
 Nick Too E-38
 Nickelodeon E-38
 NickToons TV E-39
 Nielsen Cable TV Household Estimates ranked by DMA C-38
 Nielsen Geographic Regions Summary C-37
 Nippon Golden Network E-39
 NMT-JCP Inc. E-76
 Noble Productions Inc./Distribution E-76
 Noggin E-39
 Norflicks Productions Ltd. E-76
 Northern Line Layers E-76
 North Country Radio E-104
 Northeast Video Productions E-76
 Northwest Cable News E-39
 Northwestern Inc. E-76
 NST Network Services Inc. E-104
 NTN Entertainment Network E-39
 NTV Studio Productions E-76
 NTV Studio Productions E-104
 NVC Arts E-76

O

Oasis TV Inc. E-76
 Oasis TV E-39
 Odyssey Television Network E-39
 Ogletree Productions E-76
 OGM Music E-76
 Ohio News Network E-39
 oh! Oxygen E-39
 Ole-TV Communication.net Inc.. E-40
 Olelo E-39
 OLN HD E-40
 OlympuSat Hispanic Pack E-40
 Omnisphere Productions Inc.. E-76
 On The Air Production Studios E-76
 Open Student Television Network (OSTN) E-40
 Optimum Online E-40
 Opus1 Production Music Library E-104
 Orange County Newschannel E-40
 Orb TV E-40
 Orion Network Systems Inc. E-105
 Orion Television E-76
 Ornstein Communications Associates E-93, E-105
 Our World Television E-40
 Outdoor Channel E-40
 Outdoor Channel 2 HD E-40
 Outdoor Life Network E-40
 Outdoor Life Network (Canada) E-40
 Outdoors With Archie Phillips E-76
 Outdoors, Motorsports & Collectibles Network E-40
 OuterMax E-40

COHEN, DIPPELL AND EVERIST, P.C.
 CONSULTING ENGINEERS
 Domestic and International Communications
 Since 1937

1300 "L" STREET, N.W. PHONE: (202) 898-0111
 SUITE 1100 FAX: (202) 898-0895
 WASHINGTON, D.C. 20005 E-MAIL: cde@attglobal.net
 Member AFCCE

Outlet Mall Network E-40
 Ovation Data Services, Inc. E-105
 Ovation E-40
 Jim Owens & Associates Inc. E-76
 Earl Owensby Studios E-66
 Ownership of U.S. Commercial Television Stations 2800

P

P.A.C.E. E-40
 PandaAmerica Shopping Network E-40
 P & P Mediaworks Ltd. E-105
 Pantomime Pictures Inc. E-76
 Paramount Advertiser Services E-76
 Paramount Designs Inc.. E-105
 Paramount Television Group E-76
 Paramount Television Network Production E-76
 Pathe Pictures Inc. E-77
 Patrick Communications LLC E-105
 Patrick Communications LLC E-93
 Patterson Studios Inc. E-77
 Paulist Productions E-77
 Pax Net E-41
 PBS Kids Channel E-41
 PBS Kids Sprout E-41
 PBS Video E-77
 PeachStar Education Services Division E-41
 Peckham Productions Inc. E-77
 Pennebaker Associates Inc. E-77
 Penn National Racing Alive E-41
 Pennsylvania Cable Network E-41
 Pentagon Channel E-41
 Penthouse PPV Service E-41
 People's Network E-41
 Peregrine Communications E-77
 Perennial Pictures Film E-77
 Donald A. Perry & Associates E-105
 Personnel Laboratory Inc.. E-105
 Philadelphia Park Live E-41
 Phoenix Communications Group E-77
 Phoenix Entertainment Group Inc.. E-77
 Phoenix Films & Video E-77
 Photobition Bonded Services Inc. E-77
 Pikes Peak Community College E-41
 Pilot Productions Inc.. E-77
 Pinnacle Cable Services Inc.. E-105
 Pinnacle Media Worldwide E-105
 Pittsburgh Cable News Channel E-41
 Play & Win Channel E-41
 Playboy Entertainment Group Inc.. E-77
 Playboy TV E-41
 Playhouse Pictures E-77

Index to Contents

Pleasure	E-42	Reality 24-7	E-43
PNC Bank	E-93	Recovery Network	E-43
Point Of View Productions	E-78	Red Ryder Enterprises Inc.	E-78
Polygram Television	E-78	Reel Media International	E-78
Portuguese Channel	E-42	Reeltime Distributing Corp.	E-79
Power Link	E-42	Reeves A/V Systems	E-79
Praise Television	E-42	Reeves A/V Systems Inc.	E-105
Prayer Channel	E-42	Regal Studios	E-79
PrideVision TV	E-42	Regional News Network	E-43
Prime Sports Radio	E-42	Earl Reilly Enterprises	E-93
Prime TV	E-42	Rembrandt Films	E-79
Primetime 24	E-42	Renegade Inc.	E-79
Product Information Network (PIN)	E-42	Reseau de l'Information	E-43
Production & Satellite Services Inc. (PSSI)	E-105	Reuters Ltd.	E-79
Production Studio Inc.	E-78	RFD-TV	E-43
Productvision Inc.	E-78	Rhode Island News Channel	E-44
Professional Engineers & Associates	E-105	Rhode Island Statewide Interconnect	E-44
Program Exchange	E-78	Rhodes Productions	E-79
Program Sources & Services	E-58	Gordon Rice Associates	E-93
Promark	E-78	Rice Communications	E-105
Promoter	E-42	Rio de la Plata	E-44
Prostar	E-105	Ripe TV	E-44
Proton Global Media Group, Inc.	E-105	Ritmo Son	E-44
PSSI Global Services	E-78	Ritzel Communications Inc.	E-93
Public Interest Video Network	E-42	Riviera Productions	E-79
Public Media Home Vision	E-78	RKO Pictures	E-79
Public Media Incorporated Television	E-78	R News	E-43
Pulse 24	E-42	RNL Design	E-105
Puma TV	E-42	Road Runner High Speed Online	E-44
Puppy Channel	E-42	Robinson/Jeffrey Associates Inc.	E-93
Pyramid Media	E-78	Rock Associates Inc.	E-106
Parent & Satellite Stations	C-2	Rock TV	E-44
Pay TV & Satellite Services	E-1	Peter Rodgers Organization	E-79
Q		George Rodman Associates	E-106
Q Financial Group/Cable Factors	E-93	Rogers Engineering	E-106
Q Television Network	E-42	Lawrence H. Rogers II, General Management Consultants	E-106
Ward L. Quaal Co.	E-105	Rogers Sportsnet	E-44
Quantum Media International Inc.	E-78	Roland Company Inc.	E-79
Quartet International Inc.	E-78	George Romano Ltd.	E-93
QVC	E-43	Robert Rosenheim Associates	E-79
R		Jack Rourke Productions	E-79
Radar Channel	E-43	Rowe International Inc.	E-79
Radio & Television Packagers Inc.	E-78	RPS Communications	E-106
RadioTV Network	E-43	RSN	E-44
RAI International	E-43	RTP-USA	E-44
RAI USA	E-43	Rumbaut & Co. Inc.	E-93
Raleigh Studios	E-78	Russian Television Network	E-44
Ram Control	E-105	RW Productions Inc.	E-79
R & B Video Production	E-105	S	
Rang-A-Rang Television	E-43	Saban Entertainment	E-79
Raycom Sports	E-78	Saigon Broadcasting TV Network	E-44
Stan Raymond & Associates Inc.	E-93	Salon TV	E-44
RCH Cable	E-105	Howard W. Sams & Co.	E-106
RCI Systems Inc.	E-105	San Diego News Channel 15 - KGTV	E-44
RCW Associates	E-105	Sanders & Co.	E-93
Real Estate Network	E-43	Sandler Capital Management	E-93
		SAT Corp.	E-106

Satellite Network Systems Inc. E-79

Sheldon Satin Associates Inc. E-106

Satterfield & Perry Inc. E-93

Scenic Cable Network Inc. E-79

David Schaeffer & Co. E-79

Lou Scheimer Productions E-79

Sci-Fi Channel E-44

Science Television E-44

Scola E-45

SCORE E-45

Scott & Co. E-79

Scream Channel E-45

SCTN Teleproductions E-80

R. I. Sculky Enterprises E-106

Sear Sound E-80

Secagraphics Engineering & Design LLC E-106

Seminar TV E-45

Semo Communications Inc. E-106

Senior Citizens Network E-45

September Productions E-80

Sesac Inc. E-80

Seven Network Australia E-80

SFM Media Corp. E-80

Shalom TV E-45

Shalom USA America E-45

Shepherds Chapel Network E-45

Burt Sherwood & Associates Inc. E-94

Shop America Network E-45

Shop at Home E-45

ShopNBC E-45

Shopping Channel E-45

Showcase Television E-45

Showplace Broadcasting E-80

Showtime E-45

Showtime Beyond E-45

Showtime en Espanol E-45

Showtime Event TV E-45

Showtime Extreme E-45

Showtime Unlimited E-45

Si TV E-45

Sillerman Companies E-94

W. Lee Simmons & Associates Inc. E-106

Singles Television Network E-46

SignaSys, Inc. E-106

Six News Now E-46

6 News E-46

62nd Street Productions E-80

Skaggs Telecommunications Service E-80

SK & A Research Inc. E-106

Skotleski Video Productions Inc. E-80

Skyview World Media E-80

David A. Smirnoff E-80

Smith & Fisher E-106

Smithills Multimedia Systems Inc. E-106

Sneak Prevue E-46

SNN 6 E-46

Snowden Associates E-94

Cynthia Snyder Public Relations E-80

SoapNet E-46

COHEN, DIPPELL AND EVERIST, P.C.
CONSULTING ENGINEERS
 Domestic and International Communications
 Since 1937

1300 "L" STREET, N.W. PHONE: (202) 898-0111
 SUITE 1100 FAX: (202) 898-0895
 WASHINGTON, D.C. 20005 E-MAIL: cde@attglobal.net

Member AFCCE

Society of Portuguese Television E-46

Softwright LLC E-106

Somat Publishing Ltd. E-80

Son Broadcasting E-46

Sony Classical E-80

Sony Pictures Entertainment E-80

Sorpresa E-46

The SET (Southern Entertainment TV) E-46

Space - The Imagination Station E-46

Rick Spalla Video Productions E-80

Spanish Television Services Inc. E-80

SpanPro Inc. E-106

Special events E-46

Laser Pacific E-80

Speed Channel E-46

Aaron Spelling Productions Inc. E-80

Spice E-46

Spice Live E-46

Spice 2 E-46

Spike TV E-46

Sporting Channel E-47

Sporting News Radio E-47

Sportlite Films/Video E-81

Sports Gaming Players Network E-47

Sports Legends Inc./Berl Rotfeld Productions Inc. E-81

Sports Network E-47

Sports PPV E-47

Sportskool E-47

Sportsman Channel E-47

Sportsvue E-47

Star! E-47

Howard E. Stark E-94

Starnet E-81

Starsight E-47

Starz E-47

Starz Cinema E-47

Starz Comedy E-47

Starz Edge E-47

Starz HDTV E-47

Starz InBlack E-47

Starz Kids & Family E-47

Starz On Demand E-47

State Street Bank E-94

John D. Stebbins Co. E-94

Sterling Institute Inc. E-106

Stern Telecommunications Corp. E-106

Stickdog Information Service Co. E-81

Stone & Youngblood E-106

Stonegate Capital Group LLC E-94

Storyvision Network E-47

Marty Stouffer Productions Ltd. E-81

Index to Contents

Strata Marketing	E-106	Telequebec	E-49
Streeterville Studios	E-81	Telestrategies	E-107
Structural Systems Technology Inc.	E-106	Teletech Communications	E-107
Student Film Network	E-47	Teletoon	E-49
Studios USA Domestic Television	E-81	Televisa Networks	E-50
Stuff TV	E-48	Television Representatives Inc.	E-82
S2ONE	E-106	Television Syndication Co. Inc.	E-82
Style TV	E-48	Television Translators	B-1
Style Network	E-48	Teleworld Inc.	E-82
Sudboro Productions	E-81	Tempo	E-50
Suite from MTV & VH1	E-48	10 News 2	E-50
Joe Sullivan & Associates Inc.	E-106	TEN-The Erotic Network	E-50
SunSports TV	E-48	Tennis Channel	E-50
Sunbow Productions	E-81	Texas Cable News	E-50
Sundance Channel	E-48	The Denver Channel 207 - KMGH	E-50
Sunrise Media LLC & Alvin H. Perlmutter Inc.	E-81	The Exline Company	E-107
Superchannel	E-48	The New Encore	E-50
Superior Promotions Home Video Inc.	E-81	The Outdoor Channel On Demand	E-50
Sur Network	E-48	The SET3	E-50
Survival Anglia Ltd.	E-81	The SET2	E-50
Swain Film & Video	E-81	Thirteen/WNET	E-82
Allen Swift Inc.	E-81	Thorburn Company Inc.	E-94
Systems West	E-107	ThrillerMax	E-50
Szabo Associates Inc. Media Collection Professionals	E-107	Tigervision	E-50
T			
TAD Telecom	E-107	Total Living Network	E-50
Talent Exchange	E-81	TL Novelas	E-50
Talentvision	E-48	T.M. Century Inc.	E-82
Talkline Communications Radio Network	E-48	TMN-The Movie Network (1-4)	E-50
Talkline Communications TV Network	E-48	Today Video	E-82
TalkTV	E-48	Toon Disney	E-50
TBN Enlace USA	E-48	Edwin Tornberg & Co. Inc.	E-94, E-107
TBS Superstation	E-48	Torstar Media Group Television (Toronto Star TV)	E-50
TC Specialties	E-107	Towers & Perrin	E-107
T.E. Consulting Inc.	E-107	Toy Specialists	E-107
Teaching Learning Network	E-49	Traco Advertising Inc.	E-82
Technisonic Studios Inc.	E-81	Transcomm Inc.	E-107
TechTV	E-49	Trans World International Inc.	E-82
Tel A Cast Group	E-81	Travel Channel	E-50
TelAmerica Media Inc.	E-81	Travel Channel Latin America	E-50
Telecare	E-49	Travelview International	E-82
Telecom Distribution Services Corp.	E-107	Trax	E-51
Telecom Productions Inc.	E-82	Treehouse TV	E-51
Telefilm Canada	E-82	Tribeca Film Center	E-82
Telefuturo	E-49	Tribune Entertainment Co.	E-82
Telegenic Entertainment Inc.	E-82	Tribune Media Services	E-107
Telegenic Programs Inc.	E-82	Trimark Television	E-82
Telehit	E-49	Trinity Broadcasting Network	E-51
Telelatino Network Inc.	E-49	Trio	E-51
Tele-Measurements Inc.	E-107	Tristar Television	E-82
Telemiami	E-49	Troma	E-82
Tele-Missions International Inc./Faith-on-Focus Productions	E-82	True Blue	E-51
Telemundo Group Inc.	E-82	Turner Broadcasting System Inc.	E-83
Telemundo Internacional	E-49	Turner Classic Movies	E-51
Telemundo Puerto Rico	E-49	Turner Network TV	E-51
Telemundo	E-49	Turner South	E-51
Telenovelas	E-49	TuTv	E-51
		TV Asia	E-51
		TV Chile	E-51
		TV Colombia	E-51

TVE Internacional E-52
 TV5 USA. E-52
 TV5, La Television International E-52
 TVG Network E-52
 TV Guide Channel E-51
 TV Guide Interactive Inc. E-52
 TV Guide Online E-52
 TV Households by States and Counties C-40
 TV Japan E-52
 TV Land E-52
 TV Magic Inc. E-107
 TVN Entertainment E-52
 TV One E-52
 TVOntario E-83
 TV Polonia E-52
 TVW E-53
 Twentieth Century-Fox E-83
 Twentieth Century-Fox TV International Inc. E-83
 Twentieth Century-Fox/Motion Television Distribution Inc. E-83
 24/7 News Channel E-53
 29 HD Network E-53
 Television Market Rankings (Nielsen) A-1
 Television Stations--Commercial A-17
 Alabama A-18
 Alaska A-81
 Arizona A-99
 Arkansas A-155
 California A-190
 Colorado A-368
 Connecticut A-416
 Delaware A-434
 District of Columbia A-437
 Florida A-451
 Georgia A-593
 Hawaii A-664
 Idaho A-703
 Illinois A-730
 Indiana A-802
 Iowa A-865
 Kansas A-909
 Kentucky A-948
 Louisiana A-990
 Maine A-1047
 Maryland A-1066
 Massachusetts A-1086
 Michigan A-1122
 Minnesota A-1195
 Mississippi A-1239
 Missouri A-1275
 Montana A-1335
 Nebraska A-1376
 Nevada A-1411
 New Hampshire A-1445
 New Jersey A-1454
 New Mexico A-1474
 New York A-1515
 North Carolina A-1600
 North Dakota A-1674
 Ohio A-1705

COHEN, DIPPELL AND EVERIST, P.C.
 CONSULTING ENGINEERS
 Domestic and International Communications
 Since 1937

1300 "L" STREET, N.W. PHONE: (202) 898-0111
 SUITE 1100 FAX: (202) 898-0895
 WASHINGTON, D.C. 20005 E-MAIL: cde@attglobal.net

Member AFCCE

Oklahoma A-1783
 Oregon A-1826
 Pennsylvania A-1877
 Rhode Island A-1951
 South Carolina A-1958
 South Dakota A-2001
 Tennessee A-2035
 Texas A-2102
 Utah A-2329
 Vermont A-2353
 Virginia A-2360
 Washington A-2412
 West Virginia A-2465
 Wisconsin A-2495
 Wyoming A-2563
 Cuba A-1798
 Guam A-2585
 Puerto Rico A-2587
 Mariana Islands A-1909
 Virgin Islands A-2633
 Television Stations Public & Educational A-2638
 Television Stations on Air Chart C-1

U

Ulster Television PLC E-83
 Unicable E-53
 Unison E-83
 United Film Enterprises Inc. E-83
 United Nations E-83
 United Press International E-83
 United Recovery Systems E-107
 Unitel Video Inc. E-83
 Universal Television E-83
 University of Southern California E-83
 Univision Inc. E-107
 Univision E-53, E-83
 Unum Life Insurance Co. E-94
 Unused Channel Allocations C-28
 Unusual Films E-83
 UPA Productions of America E-83
 Up With People E-83
 Urban Television Network Corporation E-53
 URU TV & The Earthcast Network E-53
 USA 800 Inc. E-108
 USA Cable E-53
 U.S. Cable Systems by Subscriber Size F-2
 USCS International E-108
 U.S. Department of Agriculture, Office of Communications E-84
 U.S. Dept. of Commerce E-107
 U.S. Digital Television E-84

Index to Contents

V

Valentino Music Library	E-84
Valuation Research Corp..	E-94
Vanguard Media Corporation	E-108
Vanhuss Media Services Inc.	E-94
Varsity Television	E-53
T. J. Vaughan & Associates	E-108
Vaughn Communications	E-84
VDP Inc.	E-108
Vebo Productions	E-84
Vega Associates Inc.	E-108
Richard Vega Group.	E-108
Richard Vega Group	E-94
Venard Films Ltd./Farm Film Foundation	E-84
Venevision International Inc.	E-84
Verestar	E-108
Veritas Productions Inc.	E-84
Doug Vernier Telecom Consultants - V-Soft Communications	E-99
Veronis Suhler Stevenson	E-94
VH1	E-53
VH1 Classic	E-54
VH1 Country	E-54
VH1 Soul	E-54
VHUNO	E-54
Viacom Inc.	E-84
Vickerman-Zachary-Miller	E-108
Victory Studios	E-84, E-108
Vida Vision.	E-54
Vidcom Corp.	E-84
Video Communications Inc. (VCI)	E-108
Video Seat	E-54
Video-Cinema Films Inc.	E-84
Video Edition Inc.	E-84
Video Enterprises Inc.	E-84
Video Express Productions	E-84
Videofashion.	E-84
Video Lines Mobile Production Inc.	E-84
Video Ordnance Inc.	E-84
Video Rola	E-54
Videoworks	E-84
Vidistrib Inc.	E-84
Viewer's Choice Canada	E-54
Vision Design Teleproductions	E-85
Vision TV	E-54
Vista Street Entertainment	E-85
VITAC	E-108
Vital Learning	E-85
Viva Television Network	E-54
Voy	E-54
Voxxcom Inc.	E-108

W

Wade Productions Inc.	E-85
Wallach Entertainment	E-85
Waller Capital Corp.	E-94
WALN Cable Radio	E-54
Walt Disney Co.	E-85
Walt Disney Studios	E-85

Walters-Storyk Design Group, Inc.	E-108
WAM! America's Kidz Network	E-54
Ward Productions Inc.	E-85
Warner Brothers Animation Inc.	E-86
Warner Brothers Domestic Cable Distribution	E-86
Warner Brothers Domestic Television Distribution	E-86
Warner Brothers Television	E-86
Warren & Morris Ltd.	E-108
Washington Information Group Ltd.	E-108
WB 100+ Station Group	E-54
WBIR-TV.	E-54
WCVB-TV	E-86
Wealth TV	E-54
Weather Channel.	E-55
Weather Network	E-55
Weather Channel Latin America.	E-55
Weather Vision.	E-55
Weathernews Americas Inc.	E-86
Weatherscan.	E-55
Web Sportsnet	E-55
WebMD Television	E-55
Evan Weiner Productions	E-86
Weiss Global Enterprises	E-86
J. N. Wells & Company Inc.	E-94
Western Technical Services	E-108
Western Instructional Television Inc.	E-86
Western International Syndication	E-86
Weston Woods Studios Inc.	E-86
West Side Films Inc.	E-86
Edward Wetter & Co. Inc.	E-94
WFMT Radio Networks	E-55
WGN Cable	E-55
WideOrbit	E-94
Williams & Associates LLC	E-108
Williams Communications Inc.	E-97
Witel Communications- VVYX Broadband Media.	E-108
Wine Network	E-55
Wisconsin Sports Network	E-56
Wisdom Television.	E-56
WizeBuys TV.	E-56
WKYT-TV	E-56
WMax	E-54
Robert Wold Co.	E-108
Wolper Organization Inc.	E-86
Women's Television Network.	E-56
Women's Entertainment	E-56
Wood & Co. Inc.	E-94
Word Network	E-56
World Asia Television (WA-TV)	E-56
World Championship Wrestling	E-56, E-86
World Cinema	E-56
The World Fight Channel Network (TWFCN)	E-56
World Harvest Television	E-56
World Shopping Network	E-56
World Class Video	E-87
Worldgate Service	E-56
Worldview Entertainment Inc.	E-87
Worldvision Enterprises Inc.	E-87
Worldwide Entertainment Corp.	E-87

World Wrestling Entertainment Inc. (WWE) E-87
 Worship Network E-56
 WPA Film Library E-87
 WPHL-TV E-87
 WPIX New York E-57
 WQED Multimedia E-87
 W.R.S. Motion Picture & Video Labs E-87
 WRWB-TV (WB16) E-57
 WSI Corp. E-109
 WTEM Sports Radio E-57
 WTTW Channel 11 E-87
 WW Associates E-94
 Walter S. Wydro Consultants E-109
 Walter S. Wydro Consultants E-94
 Wyman & Associates Inc. E-109
 Steve Wyman & Associates Inc. E-94
 WheelsTV E-55
 Sid Woloshin Inc. E-86

X

XTV E-57
 XY.tv E-57

COHEN, DIPPELL AND EVERIST, P.C.
 CONSULTING ENGINEERS
 Domestic and International Communications
 Since 1937

1300 "L" STREET, N.W. PHONE: (202) 898-0111
 SUITE 1100 FAX: (202) 898-0895
 WASHINGTON, D.C. 20005 E-MAIL: cde@attglobal.net

Member AFCCE

Y

Y & R Advertising E-87
 Yankee Microwave Inc. E-109
 Yankees Entertainment & Sports (YES) E-57
 Yesterday USA E-57
 Jim Young & Associates Inc. E-109
 YTV Canada E-57

Z

Zachry Associates Inc. E-87
 Zee TV E-57
 Zhong Tian Channel E-57

Index to Advertisers Stations Volume

Bond & Pecaro, Inc.
vii, E-88

Cavell, Mertz & Davis Inc.
Professional Cards

Cobb Corp.
Back Cover, Spine

Cohen, Dippel and Everist
vii, ix, x, xi, xii, xiii, xiv, xv, xvi, xvii, xix, xxi, xxiii,
Professional Cards

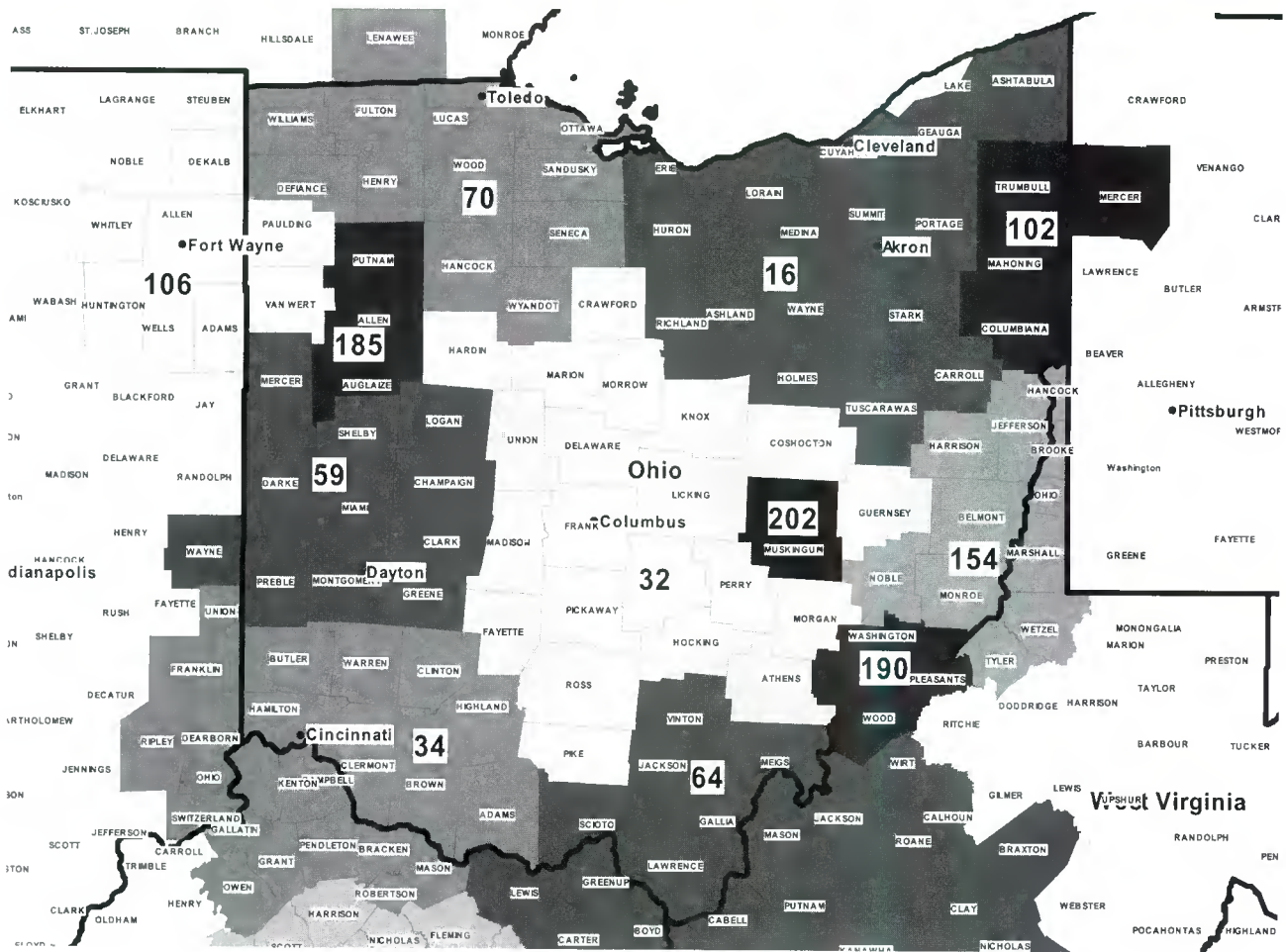
Communications Technologies, Inc.
Professional Cards

duTreil, Lundin & Rackley, Inc.
Professional Cards

Hammett & Edison, Inc.
Professional Cards

Carl T. Jones Corp.
Professional Cards

Kane Reece Associates, Inc.
xiv, E-91, E-102



© 2006 Warren Communications News

MARKET	NIelsen DMA TV HOUSEHOLDS	RANK	MARKET AREA COMMERCIAL STATIONS
Cleveland-Akron (Canton), OH	1,541,780	16	WBXN-TV (55); WDLI-DT (39); WDLI-TV (17); WEWS-DT (15); WEWS-TV (5); WGGN-DT (42); WGGN-TV (52); WJW (8); WJW-DT (31); WKYC-DT (2); WKYC-TV (3); WMFD-DT (12); WMFD-TV (68); WOAC (67); WOAC-DT (47); WOIO (19); WOIO-DT (10); WQHS-DT (34); WQHS-TV (61); WUAB (43); WUAB-DT (28); WVPX (23)
Columbus, OH	890,770	32	WBNS-DT (21); WBNS-TV (10); WCMH-DT (14); WCMH-TV (4); WSFJ-DT (24); WSFJ-TV (51); WSYX (6); WSYX-DT (13); WTTE (28); WTTE-DT (36); WWHO (53); WWHO-DT (46)
Cincinnati, OH	880,190	34	WCPO-DT (10); WCPO-TV (9); WKRC-DT (31); WKRC-TV (12); WLWT (5); WLWT-DT (35); WSTR-DT (33); WSTR-TV (64); WXIX-DT (29); WXIX-TV (19)
Dayton, OH	513,610	59	WBDT (26); WBDT-DT (18); WDTN (2); WDTN-DT (50); WHIO-DT (41); WHIO-TV (7); WKEF (22); WKEF-DT (51); WKOI-DT (39); WKOI-TV (43); WRGT-DT (30); WRGT-TV (45)
Charleston-Huntington, WV	477,890	64	WCHS-DT (41); WCHS-TV (8); WHCP (30); WHCP-DT (17); WLPX-DT (39); WLPX-TV (29); WOWK-DT (47); WOWK-TV (13); WSAZ-DT (23); WSAZ-TV (3); WTSF (61); WTSF-DT (44); WVAH-DT (19); WVAH-TV (11)
Toledo, OH	426,520	70	WLMB (40); WLMB-DT (5); WNWO-DT (49); WNWO-TV (24); WTOL (11); WTOL-DT (17); WTVG (13); WTVG-DT (19); WUPW (36); WUPW-DT (46)
Youngstown, OH	276,720	102	WFMJ-DT (20); WFMJ-TV (21); WKBN-TV (27); WYTV (33); WYTV-DT (36)
Fort Wayne, IN	270,500	106	WANE-DT (4); WANE-TV (15); WFFT-DT (36); WFFT-TV (55); WINM (63); WINM-DT (12); WISE-DT (19); WISE-TV (33); WPTA (21); WPTA-DT (24)
Wheeling, WV-Steubenville, OH	142,020	154	WTOV-DT (57); WTOV-TV (9); WTRF-DT (32); WTRF-TV (7)
Lima, OH	70,940	185	WLIO (35); WLIO-DT (8); WTLW (44); WTLW-DT (47)
Parkersburg, WV	63,990	190	WTAP-DT (49); WTAP-TV (15)
Zanesville, OH	33,080	202	WHIZ-DT (40); WHIZ-TV (18)

(Continued on next page)

Ohio Digital Station Totals as of October 1, 2005

	VHF	UHF	TOTAL
Commercial Television	7	30	37
Educational Television	0	12	12
	<hr/>	<hr/>	<hr/>
	7	42	49

Ohio Analog Station Totals as of October 1, 2005

	VHF	UHF	TOTAL
Commercial Television	14	26	40
Educational Television	0	12	12
	<hr/>	<hr/>	<hr/>
	14	38	52

WBNX-TV

Ch. 55

Network Service: WBN.

Licensee: Winston Broadcasting Network Inc., Box 91660, Cleveland, OH 44101.

Studio: 2690 State Rd., Cuyahoga Falls, OH 44223.

Mailing Address: Box 91660, Cleveland, OH 44101.

Phone: 440-843-5555. **Fax:** 440-842-5597.

E-mail: spangler@wbx.com

Web Site: http://www.wbnx.com

Technical Facilities: Channel No. 55 (716-722 MHz). Authorized power: 5000-kw max. visual, 500-kw aural. Antenna: 1168-ft above av. terrain, 1099-ft. above ground, 2018-ft. above sea level.

Latitude 41° 23' 02"
Longitude 81° 41' 44"

Transmitter: 2855 W. Ridgewood Rd., Parma.

Digital Facilities: Channel No. 30 (566-572 MHz). Power: 1000-kw max. visual. Antenna: 1096-ft above av. terrain, 1027-ft. above ground.

Latitude 41° 23' 02"
Longitude 81° 41' 44"

FCC Digital File Number: BPCDT-19991029AFM. (pending).

Note: Latitude and longitude coordinates shown are based on the North American Datum of 1927 (NAD 27) as currently required by the Mass Media Bureau of the FCC.

Multichannel TV Sound: Stereo only.

Ownership: Winston Broadcasting Network Inc. (Group Owner).

Began Operation: December 1, 1985.

Represented (sales): Adam Young Inc.

Represented (legal): Irwin, Campbell & Tannenwald.

Represented (engineering): Blair Consulting.

Personnel:

Lou Spangler, President & General Manager.

Annie Keith, Vice President, Station Manager & Program Director.

Eddie Brown, General & Local Sales Manager.

Adam Young, National Sales Assistant.

Don Richardson, Chief Engineer.

Debbie DeRonde, Promotions Director.

Dave Armstrong, Production Manager.

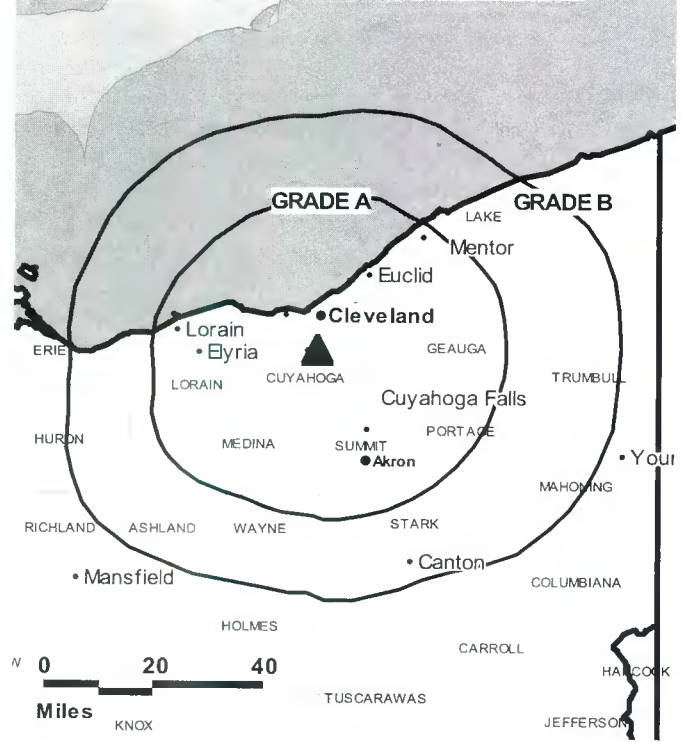
Patty Armstrong, Research Director.

Howard Keith, Creative Services Director.

Colleen Metheny, Traffic & Billing Manager.

Judy Disantis, Print Media & Community Affairs.

WBNX-TV BPCT-19920302KE GRANTED: 7/8/1992



© 2006 Warren Communications News

Kerry DiFranco, Events Coordinator.

Rates: On request.

City of License: Akron. **Station DMA:** Cleveland-Akron (Canton), OH. **Rank:** 16.

Circulation © 2005 Nielsen. Coverage based on Nielsen study.

GrandTotal	Cable TV Households	Non-cable TV Households	Total TV Households
Estimated Station Totals *	1,167,670	457,810	1,625,480
Average Weekly Circulation (2005)	344,811	154,270	499,081
Average Daily Circulation (2005)			171,163
Station DMA Total	Cable TV Households	Non-cable TV Households	Total TV Households
Estimated Station Totals *	1,089,230	457,810	1,547,040
Average Weekly Circulation (2005)	340,026	154,270	494,296
Average Daily Circulation (2005)			169,986
Other DMA Total	Cable TV Households	Non-cable TV Households	Total TV Households
Estimated Station Totals *	78,440	0	78,440
Average Weekly Circulation (2005)	4,785	0	4,785
Average Daily Circulation (2005)			1,177

*Estimated station totals are sums of the Nielsen TV and Cable TV household estimates for each county in which the station registers viewing of more than 5% as per the Nielsen Survey Methods.

WVPX
Ch. 23

Network Service: PAX.

Licensee: Paxson Akron License Inc., 601 Clearwater Park Rd., West Palm Beach, FL 33401.

Studio: One S. Main St., Akron, OH 44308.

Mailing Address: One S. Main St., Akron, OH 44308.

Phone: 330-535-4104. **Fax:** 330-535-4835.

E-mail: bspectorsky@wkyc.com

Web Site: http://www.akron23.com

Technical Facilities: Channel No. 23 (524-530 MHz). Authorized power: 5000-kw max. visual. Antenna: 971-ft above av. terrain, 925-ft. above ground, 2014-ft. above sea level.

Latitude 41° 03' 53"
Longitude 81° 34' 59"

Transmitter: 1561 Dreisbach Dr.

Digital Facilities: Channel No. 59 (740-746 MHz). Power: 630-kw max. visual. Antenna: 971-ft above av. terrain, 922-ft. above ground, 2011-ft. above sea level.

Latitude 41° 03' 53"
Longitude 81° 34' 59"

FCC Digital File Number: BPCDT-990128KN. (pending).

Note: Latitude and longitude coordinates shown are based on the North American Datum of 1927 (NAD 27) as currently required by the Mass Media Bureau of the FCC.

Multichannel TV Sound: Stereo and separate audio program.

Satellite Earth Stations: Transmitter RCA; Comtech, 3-meter; Andrew, 5-meter.

Ownership: Paxson Communications Corp. (Group Owner).

Began Operation: June 7, 1953. Sale to present owner by ValueVision International approved by FCC December 8, 1995 (Television Digest, Vol. 35:35). Sale to ValueVision International by Group One Broadcasting LP approved by FCC in 1994.

Represented (legal): Dow, Lohnes & Albertson PLLC.

Personnel:

Brooke Spectorsky, General Manager.

Tom Page, General Sales Manager.

Brian Graziano, Local Sales Manager.

James Thomas, Chief Engineer.

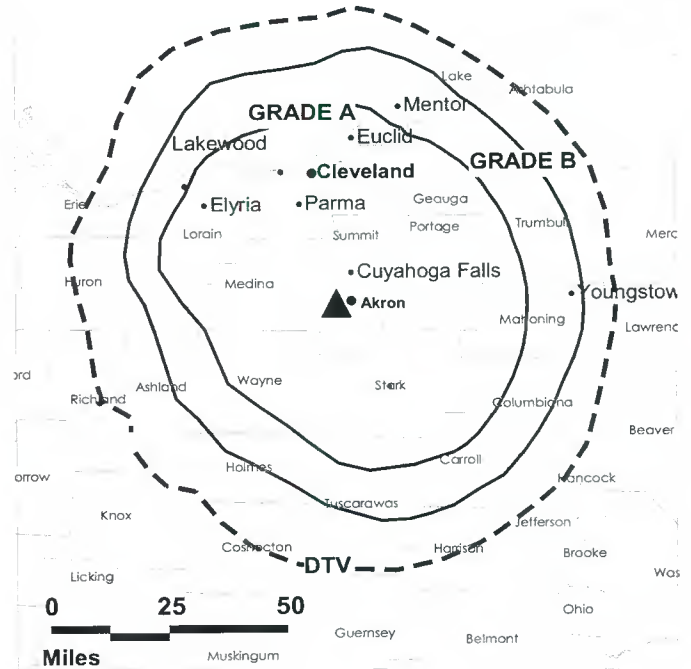
LaTonya Pettit, Business Manager.

Amy Sheridan, Traffic Manager.

Debby Scott, Public Affairs Director.

Rates: On request.

WVPX BMPCT-971210KE GRANTED: 8/21/98



© 2006 Warren Communications News

City of License: Akron. **Station DMA:** Cleveland-Akron (Canton), OH. **Rank:** 16.

Circulation © 2005 Nielsen. Coverage based on Nielsen study.

GrandTotal	Cable TV Households	Non-cable TV Households	Total TV Households
Estimated Station Totals *	1,107,050	437,960	1,545,010
Average Weekly Circulation (2005)	122,985	52,569	175,554
Average Daily Circulation (2005)			48,257
Station DMA Total	Cable TV Households	Non-cable TV Households	Total TV Households
Estimated Station Totals *	1,089,230	402,290	1,491,520
Average Weekly Circulation (2005)	121,949	49,715	171,664
Average Daily Circulation (2005)			47,789
Other DMA Total	Cable TV Households	Non-cable TV Households	Total TV Households
Estimated Station Totals *	17,820	35,670	53,490
Average Weekly Circulation (2005)	1,036	2,854	3,890
Average Daily Circulation (2005)			468

*Estimated station totals are sums of the Nielsen TV and Cable TV household estimates for each county in which the station registers viewing of more than 5% as per the Nielsen Survey Methods.

WDLI-DT
Ch. 39

Network Service: TBN.

Licensee: Trinity Broadcasting Network Inc., 2442 Michelle Dr., Tustin, CA 92780.

Studio: 6600 Atlantic Blvd., Louisville, OH 44641.

Mailing Address: 6600 Atlantic Blvd., Louisville, OH 44641.

Phone: 330-875-5542. **Fax:** 330-875-9986.

E-mail: wdli@tbn.org

Web Site: <http://www.tbn.org>

Technical Facilities: Channel No. 39 (320-626 MHz). Authorized power: 200-kw max. visual. Antenna: 958-ft above av. terrain, 1034-ft. above ground, 2011-ft. above sea level.

Latitude	41°	03'	20"
Longitude	81°	35'	38"

Transmitter: On side of existing tower located off SR 261, 0.68-mi W of Romig Rd., Norton.

Note: Latitude and longitude coordinates shown are based on the North American Datum of 1927 (NAD 27) as currently required by the Mass Media Bureau of the FCC.

Ownership: Trinity Broadcasting Network Inc. (Group Owner).

Personnel:

Joanne Mann, Station Manager.

Dale K. Osborn, Chief Engineer.

Susan Harris, Production Manager.

Jonathan Phillips, Traffic Director.

Carol Keffer, Public Affairs Coordinator.

City of License: Canton. **Station DMA:** Cleveland-Akron (Canton), OH. **Rank:** 16.

Nielsen Data: Not available.

WDLI-TV
Ch. 17

Network Service: TBN.

Licensee: Trinity Broadcasting Network Inc., 2442 Michelle Dr., Tustin, CA 92780.

Studio: 6600 Atlantic Blvd., Louisville, OH 44641.

Mailing Address: 6600 Atlantic Blvd., Louisville, OH 44641.

Phone: 330-875-5542. **Fax:** 330-875-9986.

E-mail: wdlit@tbn.org

Web Site: http://www.tbn.org

Technical Facilities: Channel No. 17 (488-494 MHz). Authorized power: 437-kw max. & 389-kw horizontal visual, 47.9-kw & 45.7-kw horizontal aural. Antenna: 450-ft above av. terrain, 448-ft. above ground, 1613-ft. above sea level.

Latitude 40° 51' 04"
Longitude 81° 16' 37"

Requests CP for change to 1000-kw max. visual, 912-ft above av. terrain, 971-ft. above ground, 1946-ft. above sea level; lat. 41° 03' 20", long. 81° 35' 38", BPCT-20021119ABR.

Transmitter: U.S. Rte. 62, California Ave. & Reno Rd., Louisville.

Digital Facilities: Channel No. 39 (320-626 MHz). Power: 200-kw max. visual. Antenna: 958-ft above av. terrain, 1034-ft. above ground, 2011-ft. above sea level.

Latitude 41° 03' 20"
Longitude 81° 35' 38"

FCC Digital File Number: BPCDT-990423KF. Granted: February 01, 2001.

Note: Latitude and longitude coordinates shown are based on the North American Datum of 1927 (NAD 27) as currently required by the Mass Media Bureau of the FCC.

Satellite Earth Station: Transmitter Townsend; Scientific-Atlanta, 5-meter; Scientific-Atlanta receivers.

Ownership: Trinity Broadcasting Network Inc. (Group Owner).

Began Operation: January 1, 1967. Sale to present owner by David Livingstone Missionary Foundation Inc. approved by FCC March 5, 1986. Sale to David Livingstone Missionary Foundation Inc. by PTL approved by FCC December 8, 1982. Sale to PTL by Janson Industries approved by FCC August 5, 1977 (Television Digest, Vol. 17:35, 37).

Represented (engineering): Smith & Fisher.

Personnel:

Joanne Mann, Station Manager.

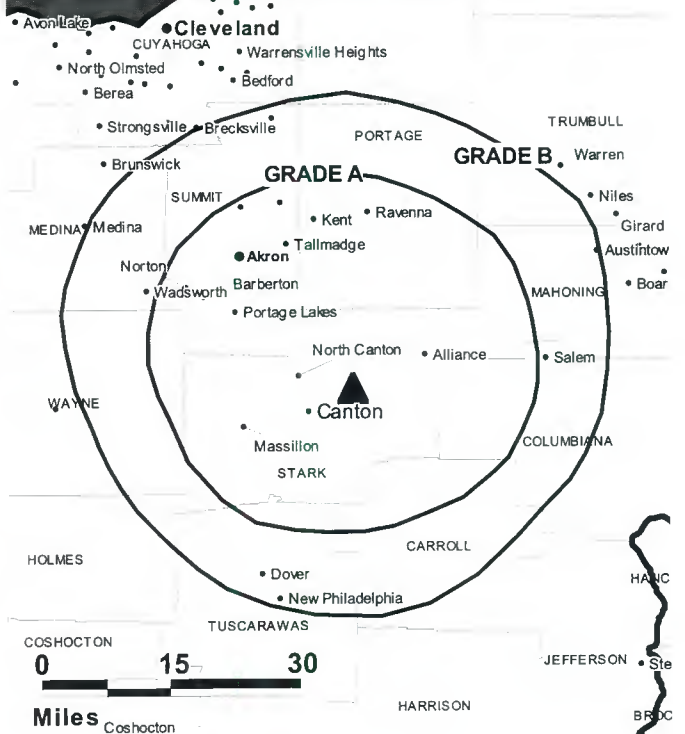
Dale K. Osborn, Chief Engineer.

Susan Harris, Production Manager.

Jonathan Phillips, Traffic Director.

Carol Keefer, Public Affairs Coordinator.

WDLI-TV BPCT-4988 GRANTED: 4/20/77



Highest 30 Sec. Rate: \$60.

City of License: Canton. **Station DMA:** Cleveland-Akron (Canton), OH. **Rank:** 16.

Circulation © 2005 Nielsen. Coverage based on Nielsen study.

Grand Total	Cable TV Households	Non-cable TV Households	Total TV Households
Estimated Station Totals *	143,450	0	143,450
Average Weekly Circulation (2005)	7,917	0	7,917
Average Daily Circulation (2005)			2,165

Station DMA Total	Cable TV Households	Non-cable TV Households	Total TV Households
Estimated Station Totals *	143,450	0	143,450
Average Weekly Circulation (2005)	7,917	0	7,917
Average Daily Circulation (2005)			2,165

*Estimated station totals are sums of the Nielsen TV and Cable TV household estimates for each county in which the station registers viewing of more than 5% as per the Nielsen Survey Methods.

WOAC
Ch. 67

Network Service: IND.

Licensee: WRAY Inc., 312 Walnut St., Suite 2800, Cincinnati, OH 45202.

Studio: 4385 Sherman Rd., Kent, OH 44240.

Mailing Address: 4385 Sherman Rd., Kent, OH 44240.

Phone: 330-492-5267; 330-677-6760. **Fax:** 330-492-8487.

E-mail: grfoldessy@aol.com

Web Site: <http://www.shopathometv.com>

Technical Facilities: Channel No. 67 (788-794 MHz). Authorized power: 5000-kw max. visual. Antenna: 486-ft above av. terrain, 469-ft. above ground, 1594-ft. above sea level.

Latitude	41°	06'	33"
Longitude	81°	20'	10"

Transmitter: 0.8-mi. NE of Brimfield.

Digital Facilities: Channel No. 47 (668-674 MHz). Power: 1000-kw max. visual. Antenna: 440-ft above av. terrain, 423-ft. above ground.

Latitude	41°	06'	33"
Longitude	81°	20'	10"

FCC Digital File Number: BPCDT-19991101AEX. Granted: April 18, 2002.

Note: Latitude and longitude coordinates shown are based on the North American Datum of 1927 (NAD 27) as currently required by the Mass Media Bureau of the FCC.

Ownership: E. W. Scripps Co. (Group Owner).

Kepper, Tupper & Company

We brokered the sale of WOAC-TV

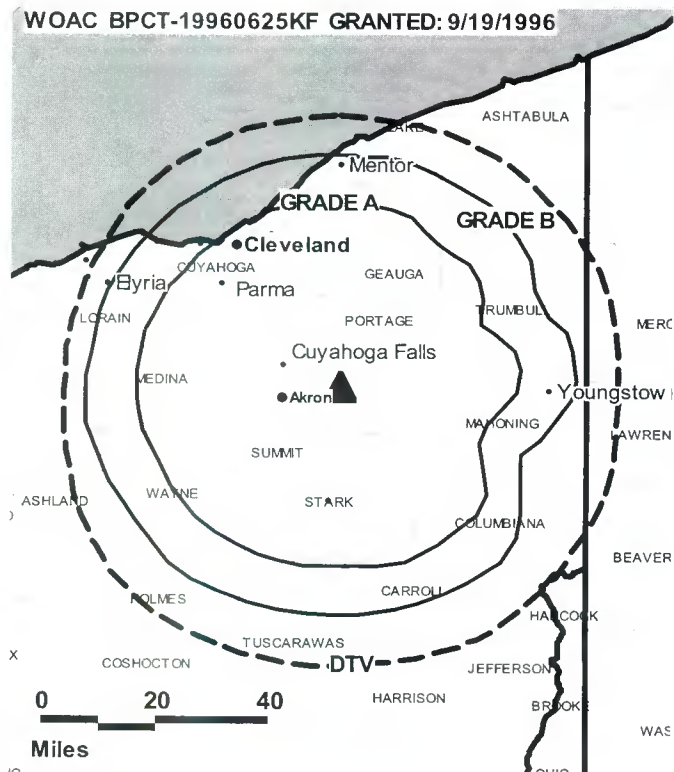
112 High Ridge Avenue, Ridgfield, CT (203)431-3366

Television & Cable Factbook: ONLINE

For information, call 800-771-9202

www.factbookonline.com

WOAC BPCT-19960625KF GRANTED: 9/19/1996



Began Operation: March 1, 1982. Transfer to present owner by Summit America Television Inc. approved by FCC February 27, 2004. Shop At Home Inc. became Summit America Television Inc. after The E. W. Scripps Co. acquired 70% interest October 31, 2002. Sale to Shop At Home Inc. by Whitehead Media Inc. approved by FCC January 23, 1998. Proposed sale to Global Broadcasting Systems Inc. dismissed by FCC September 12, 1997. Sale to Whitehead Media Inc. by Canton 67 approved by FCC September 6, 1995. Sale to Discovery Broadcasting Systems Inc. approved by FCC June 20, 1985, but not consummated.

Represented (legal): Baker & Hostetler LLP.

Personnel:

Glenn Foldessy, General Manager & Chief Engineer.

Josh Rule, Traffic Director.

City of License: Canton. **Station DMA:** Cleveland-Akron (Canton), OH. **Rank:** 16.

Nielsen Data: Not available.

WOAC-DT
Ch. 47

Network Service: IND.

Grantee: WRAY Inc., 312 Walnut St., Suite 2800, Cincinnati, OH 45202.

Studio: 4385 Sherman Rd., Kent, OH 44240.

Mailing Address: 4385 Sherman Rd., Kent, OH 44240.

Phone: 330-492-5267; 330-667-6760. **Fax:** 330-492-8487.

E-mail: grfoldessy@aol.com

Web Site: <http://www.shopathometv.com>

Technical Facilities: Channel No. 47 (668-674 MHz). Authorized power: 1000-kw max. visual. Antenna: 440-ft above av. terrain, 423-ft. above ground.

Latitude	41°	06'	33"
Longitude	81°	20'	10"

Note: Latitude and longitude coordinates shown are based on the North American Datum of 1927 (NAD 27) as currently required by the Mass Media Bureau of the FCC.

Ownership: E. W. Scripps Co. (Group Owner).

Began Operation: Station operating under Special Temporary Authority at 17.3-kw max. visual; no on-air date

Represented (legal): Baker & Hostetler LLP.

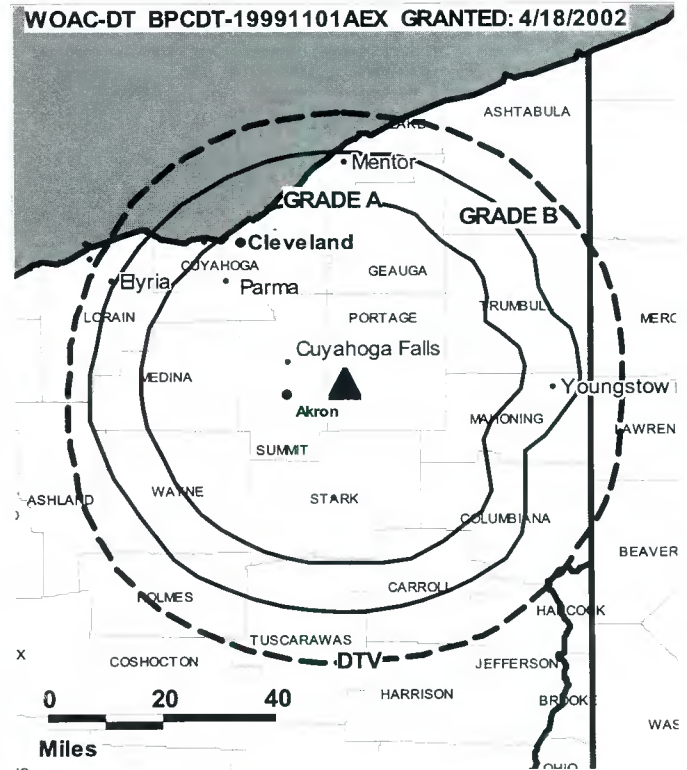
Personnel:

Glenn Foldessy, General Manager & Chief Engineer.

Josh Rule, Traffic Director.

City of License: Canton. **Station DMA:** Cleveland-Akron (Canton), OH. **Rank:** 16.

Nielsen Data: Not available.



© 2006 Warren Communications News

WWHO
Ch. 53

Network Service: UPN.

Licensee: WWHO Broadcasting LLC, 4 Richmond Square, Suite 200, Providence, RI 02906.

Studio: 1160 Dublin Rd., Suite 500, Columbus, OH 43215.

Mailing Address: 1160 Dublin Rd., Suite 500, Columbus, OH 43215.

Phone: 614-485-5300. **Fax:** 614-485-5339.

E-mail: upn53@wwhotv.com

Web Site: http://www.wwhotv.com

Technical Facilities: Channel No. 53 (704-710 MHz). Authorized power: 5000-kw max. visual. Antenna: 1145-ft above av. terrain, 1115-ft. above ground, 1886-ft. above sea level.

Latitude 39° 35' 20"
Longitude 83° 06' 44"

Transmitter: 0.25-mi. N of U.S. Rte. 22, 0.5-mi. N of Williamsport.

Digital Facilities: Channel No. 46 (662-668 MHz). Power: 1000-kw max. visual. Antenna: 1076-ft above av. terrain, 1053-ft. above ground.

Latitude 39° 35' 20"
Longitude 83° 06' 44"

FCC Digital File Number: BPCDT-19990910AAK. Granted: April 25, 2002.

Note: Latitude and longitude coordinates shown are based on the North American Datum of 1927 (NAD 27) as currently required by the Mass Media Bureau of the FCC.

LMA: Local marketing agreement with WCMH-TV (N), Columbus.

Ownership: LIN TV Corp. (Group Owner).

Began Operation: August 31, 1987. Sale to present owner by Viacom Inc. approved by FCC March 23, 2005. Station was acquired by Viacom Inc. in swap with Outlet Broadcasting. Outlet exercised option and acquired station along with WLWC(TV) New Bedford, MA from Fant Broadcasting, then swapped stations plus cash for Viacom's WVIT(TV) New Britain, CT. FCC approved deal November 6, 1997.

Represented (sales): Millennium Sales & Marketing.

Represented (legal): Covington & Burling.

Personnel:

Shaun McDonald, President & General Manager.

Mike Smith, Operations Manager.

Lisa Barhorst, General Sales Manager.

Ellen Daly, Local Sales Manager.

Mark Seekins, Chief Engineer.

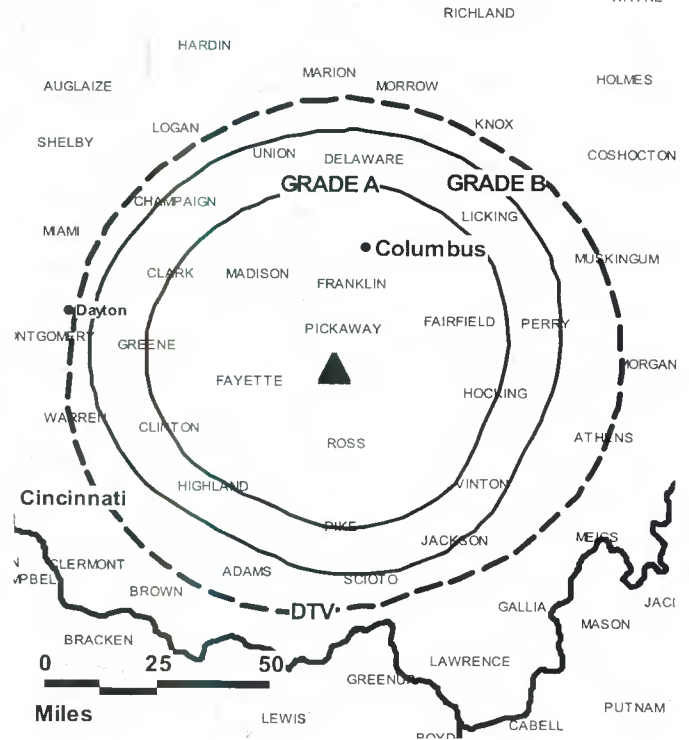
Ed Straka, Business Manager.

Pete Hansen, Promotion Director.

Brenda Kiger, Traffic Manager.

Kimberly Sholvel, Public Affairs Director.

WWHO BPCT-19951024KF GRANTED: 7/5/1996



Rates: On request.

City of License: Chillicothe. **Station DMA:** Columbus, OH. **Rank:** 32.

Circulation © 2005 Nielsen. Coverage based on Nielsen study.

GrandTotal	Cable TV Households	Non-cable TV Households	Total TV Households
Estimated Station Totals *	639,130	265,320	904,450
Average Weekly Circulation (2005)	164,727	59,371	224,098
Average Daily Circulation (2005)			66,310
Station DMA Total	Cable TV Households	Non-cable TV Households	Total TV Households
Estimated Station Totals *	609,270	241,530	850,800
Average Weekly Circulation (2005)	161,615	56,904	218,519
Average Daily Circulation (2005)			64,941
Other DMA Total	Cable TV Households	Non-cable TV Households	Total TV Households
Estimated Station Totals *	29,860	23,790	53,650
Average Weekly Circulation (2005)	3,112	2,467	5,579
Average Daily Circulation (2005)			1,369

*Estimated station totals are sums of the Nielsen TV and Cable TV household estimates for each county in which the station registers viewing of more than 5% as per the Nielsen Survey Methods.

WWHO-DT
Ch. 46

Network Service: UPN.

Licensee: WWHO Broadcasting LLC, 4 Richmond Square, Suite 200, Providence, RI 02906.

Studio: 1160 Dublin Rd., Suite 500, Columbus, OH 43215.

Mailing Address: 1160 Dublin Rd., Suite 500, Columbus, OH 43215.

Phone: 614-485-5300. **Fax:** 614-485-5339.

E-mail: upn53@wwhotv.com

Web Site: http://www.upn53.com

Technical Facilities: Channel No. 46 (662-668 MHz). Authorized power: 1000-kw max. visual. Antenna: 1076-ft above av. terrain, 1053-ft. above ground.

Latitude	39°	35'	20"
Longitude	83°	006'	44"

Note: Latitude and longitude coordinates shown are based on the North American Datum of 1927 (NAD 27) as currently required by the Mass Media Bureau of the FCC.

Ownership: LIN TV Corp. (Group Owner).

Began Operation: October 25, 2002. Standard Definition.

Represented (legal): Covington & Burling.

Represented (sales): Millennium Sales & Marketing.

Personnel:

Shaun McDonald, President & General Manager.

Mike Smith, Operations Manager.

Lisa Barhorst, General Sales Manager.

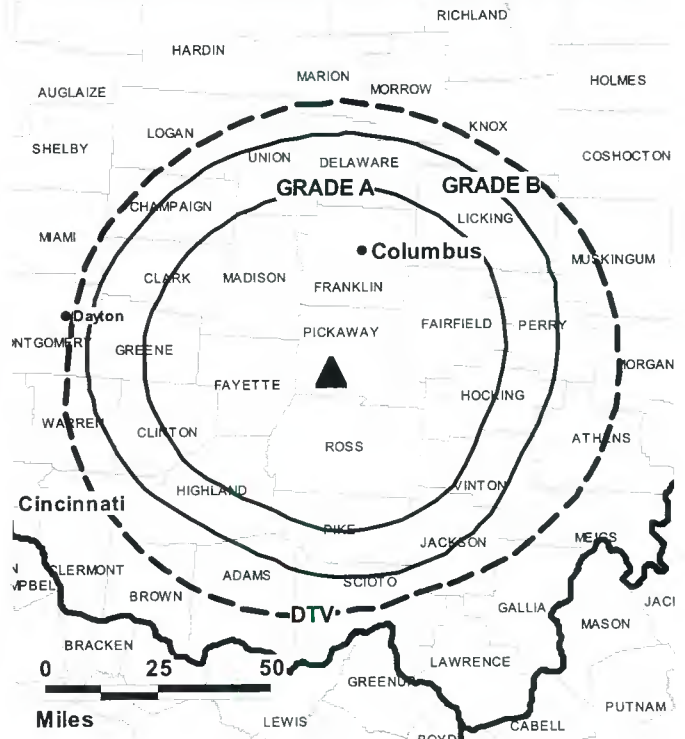
Ellen Daly, Local Sales Manager.

Mark Seekins, Chief Engineer.

Ed Straka, Business Manager.

Pete Hansen, Promotion Director.

WWHO-DT BPCDT-19990910AAK GRANTED: 4/25/2002



Brenda Kiger, Traffic Manager.

Kimberly Shovel, Public Affairs Director.

City of License: Chillicothe. **Station DMA:** Columbus, OH. **Rank:** 32.

Nielsen Data: Not available.

WCPO-DT

Ch. 10

Network Service: ABC.

Licensee: Scripps Howard Broadcasting Co., 312 Walnut St., Cincinnati, OH 45202.

Studio: 1720 Gilbert Ave., Cincinnati, OH 45202.

Mailing Address: 1720 Gilbert Ave., Cincinnati, OH 45202.

Phone: 513-721-9900; 513-852-4047 (sales). **Fax:** 513-721-6052.

E-mail: bfee@wcpo.com

Web Site: http://www.wcpo.com

Technical Facilities: Channel No. 10 (192-198 MHz). Authorized power: 16.3-kw visual, aural. Antenna: 892-ft above av. terrain, 735-ft. above ground, 1578-ft. above sea level.

Latitude	39°	07'	30"
Longitude	84°	29'	56"

Note: Latitude and longitude coordinates shown are based on the North American Datum of 1927 (NAD 27) as currently required by the Mass Media Bureau of the FCC.

Ownership: E. W. Scripps Co. (Group Owner).

Began Operation: December 15, 1998. Standard and High Definition.

Represented (sales): Harrington, Righter & Parsons Inc.

Represented (legal): Baker & Hostetler LLP.

Personnel:

William S. Fee, Vice President & General Manager.

Darrell Calloway, General Sales Manager.

Rob Schuck, Local Sales Manager.

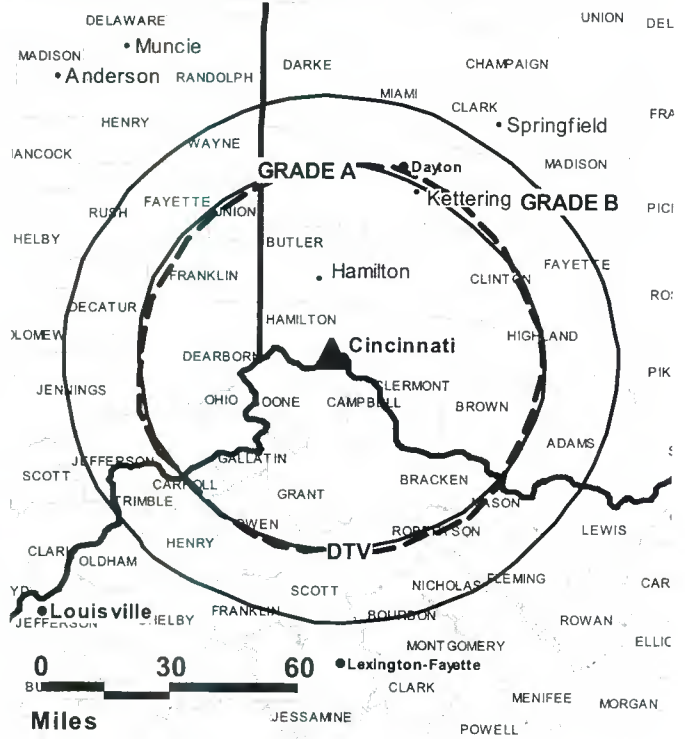
Brad Wagner, National Sales Manager.

Bob Morford, News Director.

Scott Gresser, Business Manager.

Sheila Obermeyer, Director of Creative Services & Marketing.

WCPO-DT BPCDT-20041028ADS GRANTED: 11/4/2004



© 2006 Warren Communications News

Vicki Prescott, Traffic Manager.

Nancy Morgan, Administrative Assistant.

Rates: On request.

City of License: Cincinnati. **Station DMA:** Cincinnati, OH. **Rank:** 34.

Nielsen Data: Not available.

WCPO-TV
Ch. 9

Network Service: ABC.

Licensee: Scripps Howard Broadcasting Co., 312 Walnut St., Box 5380, Cincinnati, OH 45202.

Studio: 1720 Gilbert Ave., Cincinnati, OH 45202.

Mailing Address: 1720 Gilbert Ave., Cincinnati, OH 45202.

Phone: 513-721-9900; 513-852-4047 (sales). **Fax:** 513-721-6052.

E-mail: dcalloway@wcpo.com

Web Site: http://www.wcpo.com

Technical Facilities: Channel No. 9 (186-192 MHz). Authorized power: 316-kw & 282-kw horizontal visual, 28.2-kw aural. Antenna: 1019-ft above av. terrain, 909-ft. above ground, 1749-ft. above sea level.

Latitude 39° 07' 31"
Longitude 84° 29' 57"

Transmitter: 2345 Symmes St.

Digital Facilities: Channel No. 10 (192-198 MHz). Power: 16.3-kw visual, aural. Antenna: 892-ft above av. terrain, 735-ft. above ground, 1578-ft. above sea level.

Latitude 39° 07' 30"
Longitude 84° 29' 56"

FCC Digital File Number: BPCDT-980619KE. Granted: November 04, 2004.

Note: Latitude and longitude coordinates shown are based on the North American Datum of 1927 (NAD 27) as currently required by the Mass Media Bureau of the FCC.

News Services: AP, ABC NewsOne.

Ownership: E. W. Scripps Co. (Group Owner).

Began Operation: July 26, 1949.

Represented (sales): Integrated Media Sales.

Represented (sales): Harrington, Righter & Parsons Inc.

Represented (legal): Baker & Hostetler LLP.

Personnel:

William S. Fee, Vice President & General Manager.

Darrell Calloway, General Sales Manager.

Rob Schuck, Local Sales Manager.

Brad Wagner, National Sales Manager.

Bob Morford, News Director.

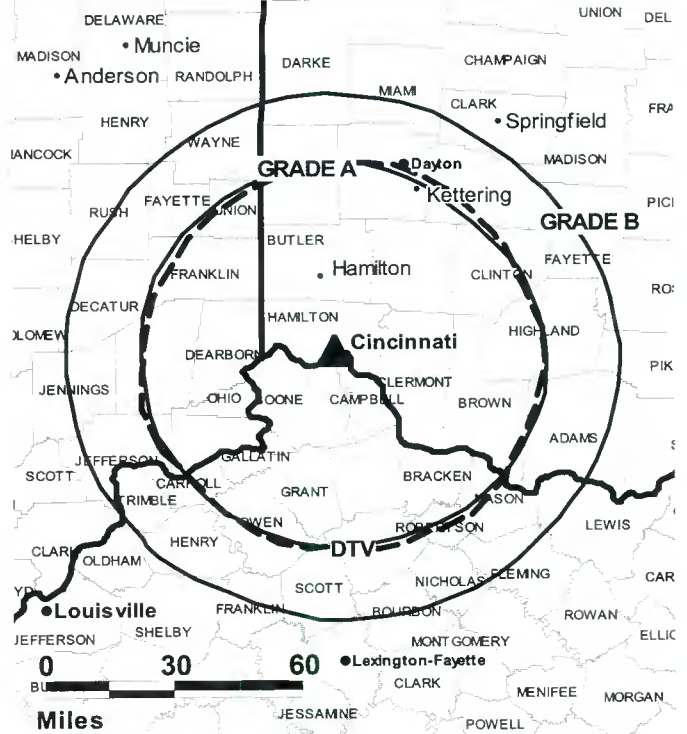
Scott Gresser, Business Manager.

Sheila Obermeyer, Director of Creative Services & Marketing.

Vicki Prescott, Traffic Manager.

Nancy Morgan, Administrative Assistant.

WCPO-TV BPCT-6555 GRANTED: 7/18/1967



© 2006 Warren Communications News

Rates: On request.

City of License: Cincinnati. **Station DMA:** Cincinnati, OH. **Rank:** 34.

Circulation © 2005 Nielsen. Coverage based on Nielsen study.

GrandTotal	Cable TV Households	Non-cable TV Households	Total TV Households
Estimated Station Totals *	580,030	349,630	929,660
Average Weekly Circulation (2005)	420,637	216,532	637,169
Average Daily Circulation (2005)			334,459
Station DMA Total	Cable TV Households	Non-cable TV Households	Total TV Households
Estimated Station Totals *	556,170	304,040	860,210
Average Weekly Circulation (2005)	415,907	211,372	627,279
Average Daily Circulation (2005)			331,669
Other DMA Total	Cable TV Households	Non-cable TV Households	Total TV Households
Estimated Station Totals *	23,860	45,590	69,450
Average Weekly Circulation (2005)	4,730	5,160	9,890
Average Daily Circulation (2005)			2,790

*Estimated station totals are sums of the Nielsen TV and Cable TV household estimates for each county in which the station registers viewing of more than 5% as per the Nielsen Survey Methods.

WKRC-DT
Ch. 31

Network Service: CBS.

Licensee: Citicasters Co., 200 E. Basse Rd., San Antonio, TX 78209.

Studio: 1906 Highland Ave., Cincinnati, OH 45219.

Mailing Address: 1906 Highland Ave., Cincinnati, OH 45219.

Phone: 513-763-5500. **Fax:** 513-763-5474.

E-mail: mstapleton@wkrc.com

Web Site: http://www.wkrc.com

Technical Facilities: Channel No. 31 (572-578 MHz). Authorized power: 800-kw max. visual. Antenna: 912-ft above av. terrain, 856-ft. above ground, 1631-ft. above sea level.

Latitude	39°	06'	59"
Longitude	84°	30'	07"

Transmitter: 1906 Highland Ave.

Note: Latitude and longitude coordinates shown are based on the North American Datum of 1927 (NAD 27) as currently required by the Mass Media Bureau of the FCC.

Ownership: Clear Channel Communications Inc. (Group Owner).

Began Operation: September 19, 1998. High Definition.

Represented (sales): Millennium Sales & Marketing.

Represented (legal): Hogan & Hartson LLP.

Represented (engineering): Cohen, Dippell & Everist PC.

Personnel:

Chris Sehring, General Manager.

Dotsy Klei, Director of Sales.

Jim Connell, Local Sales Manager.

Steve Conway, National Sales Manager.

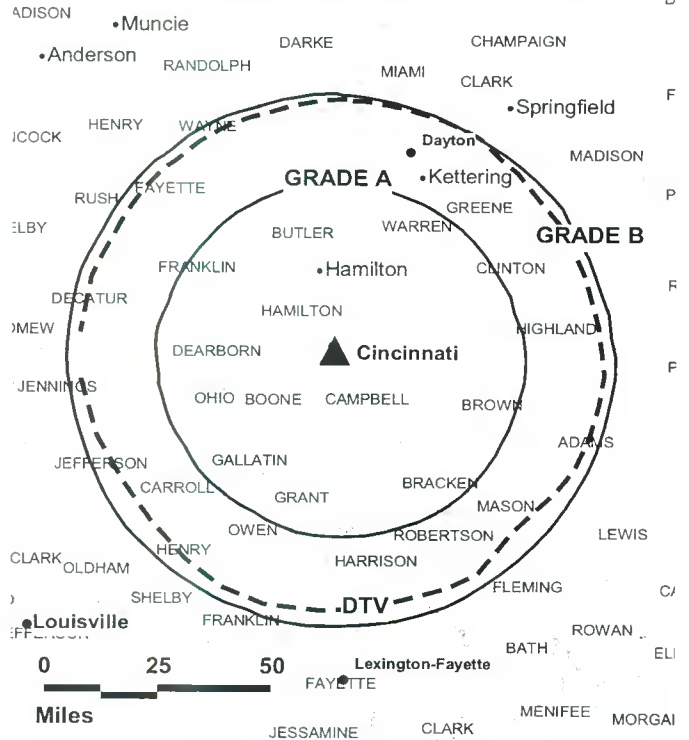
Elbert Tucker, News Director.

Hank Hundemer, Chief Engineer.

Terry Miller, Finance Director.

Rob Vertrees, Business Manager.

WKRC-DT BPCDT-980731KP GRANTED: 12/3/1998



© 2006 Warren Communications News

Rick Wager, Program & Production Manager.

Melissa Benoit, Research & Marketing Director.

Jennifer Bucheit, Marketing & Creative Service Director.

Darrin McCullah, Traffic Manager.

Rates: On request.

City of License: Cincinnati. **Station DMA:** Cincinnati, OH. **Rank:** 34.

Nielsen Data: Not available.

WKRC-TV
Ch. 12

Network Service: CBS.

Licensee: Citicasters Co., 200 E. Basse Rd., San Antonio, TX 78209.

Studio: 1906 Highland Ave., Cincinnati, OH 45219.

Mailing Address: 1906 Highland Ave., Cincinnati, OH 45219.

Phone: 513-763-5500. **Fax:** 513-763-5474.

E-mail: mstapleton@wkrc.com

Web Site: http://www.wkrc.com

Technical Facilities: Channel No. 12 (204-210 MHz). Authorized power: 316-kw visual, 31.6-kw aural. Antenna: 998-ft above av. terrain, 971-ft. above ground, 1746-ft. above sea level.

Latitude 39° 06' 58.4"
Longitude 84° 30' 05"

Transmitter: 1906 Highland Ave.

Digital Facilities: Channel No. 31 (572-578 MHz). Power: 800-kw max. visual. Antenna: 912-ft above av. terrain, 856-ft. above ground, 1631-ft. above sea level.

Latitude 39° 06' 59"
Longitude 84° 30' 07"

FCC Digital File Number: BPCDT-980731KP. Granted: December 03, 1998.

Note: Latitude and longitude coordinates shown are based on the North American Datum of 1927 (NAD 27) as currently required by the Mass Media Bureau of the FCC.

Multichannel TV Sound: Stereo only.

Satellite Earth Stations: Transmitter Harris; Vertex, 2.6-meter Ku-band; Andrew, 4.5-meter C-band; Andrew, 7.3-meter C-band; Harris, 9-meter C-band; Harris receivers.

AM Affiliate: WKRC, 5-kw, (1-kw night), 550 kHz.

News Services: UPI, AP.

Ownership: Clear Channel Communications Inc. (Group Owner).

Began Operation: April 4, 1949. Sale by Taft TV & Radio approved by FCC October 2, 1987. Sale to Jacor Communications Inc. approved by FCC September 17, 1996. Sale to present owner from Jacor Communications approved by FCC April 29, 1999.

Represented (sales): Millennium Sales & Marketing.

Represented (legal): Hogan & Hartson LLP.

Personnel:

Chris Sehring, General Manager.

Dotsy Klei, Director of Sales.

Jim Connell, Local Sales Manager.

Steve Conway, National Sales Manager.

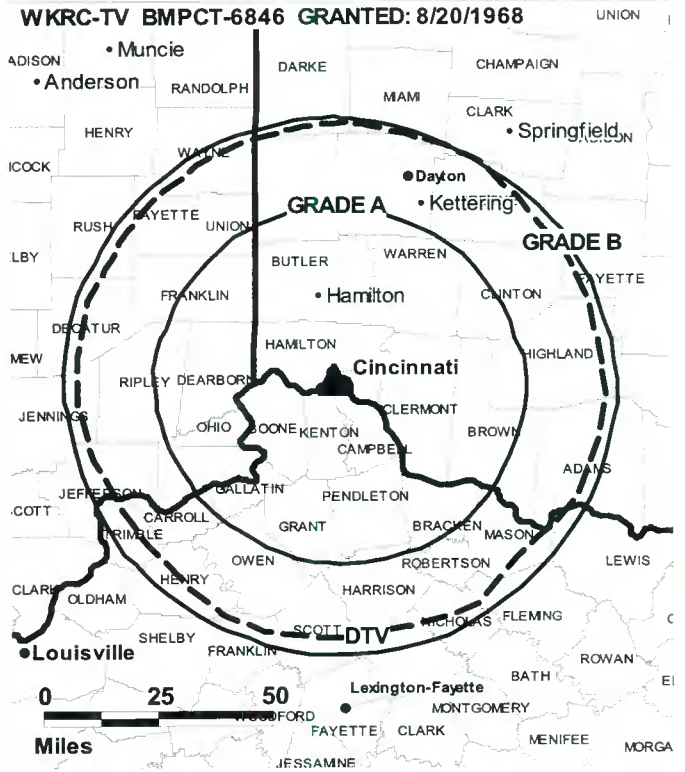
Elbert Tucker, News Director.

Hank Hundemer, Engineering Manager.

Terry Miller, Finance Director.

Rob Vertrees, Business Manager.

Rick Wagar, Program & Production Manager.



Melissa Benoit, Marketing & Research Director.

Jennifer Bucheit, Marketing & Creative Services.

Darrin McCullah, Traffic Manager.

Rates: On request.

City of License: Cincinnati. **Station DMA:** Cincinnati, OH. **Rank:** 34.

Circulation © 2005 Nielsen. Coverage based on Nielsen study.

GrandTotal	Cable TV Households	Non-cable TV Households	Total TV Households
Estimated Station Totals *	787,210	354,690	1,141,900
Average Weekly Circulation (2005)	470,600	236,349	706,949
Average Daily Circulation (2005)			374,743
Station DMA Total	Cable TV Households	Non-cable TV Households	Total TV Households
Estimated Station Totals *	556,170	304,040	860,210
Average Weekly Circulation (2005)	424,730	230,458	655,188
Average Daily Circulation (2005)			361,640
Other DMA Total	Cable TV Households	Non-cable TV Households	Total TV Households
Estimated Station Totals *	231,040	50,650	281,690
Average Weekly Circulation (2005)	45,870	5,891	51,761
Average Daily Circulation (2005)			13,103

*Estimated station totals are sums of the Nielsen TV and Cable TV household estimates for each county in which the station registers viewing of more than 5% as per the Nielsen Survey Methods.

WLWT
Ch. 5

Network Service: NBC.

Licensee: Ohio/Oklahoma Hearst-Argyle TV Inc., c/o Brooks, Pierce, McLendon, Humphrey & Leonard, Box 1800, Raleigh, NC 27602.

Studio: 1700 Young St., Cincinnati, OH 45202.

Mailing Address: 1700 Young St., Cincinnati, OH 45202.

Phone: 513-412-5000. **Fax:** 513-412-6121.

E-mail: wlwtgm@channelcincinnati.com

Web Site: http://www.channelcincinnati.com

Technical Facilities: Channel No. 5 (76-82 MHz). Authorized power: 100-kw visual, 10-kw aural. Antenna: 1000-ft above av. terrain, 849-ft. above ground, 1687-ft. above sea level.

Latitude 39° 07' 27"
Longitude 84° 31' 18"

Holds CP for change to 968-ft above av. terrain, 817-ft. above ground, 1655-ft. above sea level; BPCT-20020530ACF.

Transmitter: 2222 Chickasaw St., Clifton Heights.

Digital Facilities: Channel No. 35 (596-602 MHz). Power: 65-kw max. visual. Antenna: 945-ft above av. terrain, 795-ft. above ground, 1633-ft. above sea level.

Latitude 39° 07' 27"
Longitude 84° 31' 18"

Note: Latitude and longitude coordinates shown are based on the North American Datum of 1927 (NAD 27) as currently required by the Mass Media Bureau of the FCC.

Multichannel TV Sound: Stereo only.

Satellite Earth Stations: Transmitter Toshiba; Harris, 3-meter Ku-band; GE, 3.6-meter Ku-band; Harris, 6-meter C-band; Harris, 9-meter C-band; Standard Communications, M/A-Com, Harris receivers.

SNG Mobile Dish: Andrew, 2.3-meter Ku-band.

News Services: Ohio State News Network, NBC News Channel, AP.

Ownership: Hearst-Argyle Television Inc. (Group Owner).

Began Operation: February 9, 1948. Sale to Multimedia by Avco Broadcasting Corp. approved by FCC January 16, 1976 (Television Digest, Vol. 15:24). Sale to Gannett by Multimedia approved by FCC November 30, 1995 (Vol. 35:25, 31, 49). Trade with Gannett-owned KOCO-TV Oklahoma City, OK to Argyle Television Inc. for WGRZ-TV Buffalo, NY & WZZM-TV Grand Rapids, MI approved by FCC January 27, 1997 (Vol. 36:49; 37:5, 6). Argyle merger with Hearst Corp. to form present owner approved by FCC June 2, 1997 (Vol. 37:13, 35).

Represented (sales): Eagle Television Sales.

Represented (legal): Brooks, Pierce, McLendon, Humphrey & Leonard.

Represented (engineering): Denny & Associates PC.

Personnel:

Richard J. Dyer, President & General Manager.

Mark D'Angelo, General Sales Manager.

Randy Grossert, Local Sales Manager.

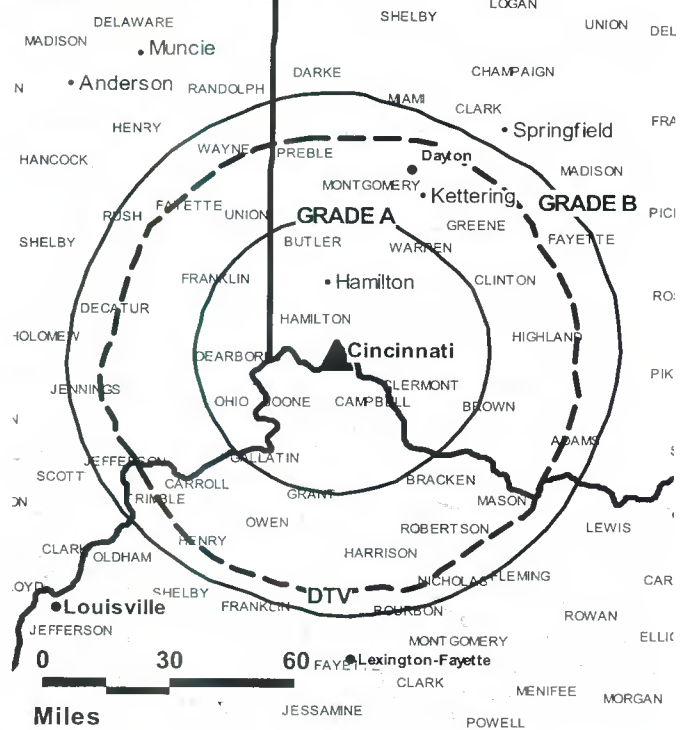
Trey Dolle, National Sales Manager.

Brennan Donnellan, News Director.

Paul Nowakowski, Chief Engineer.

Tracy Ahlers, Controller.

WLWT BPCT-5024 GRANTED: 6/17/1977



© 2006 Warren Communications News

David Rosch, Program & Production Manager.

Jonathan Killian, Promotion & Creative Services Director.

Marilyn Stephens, Traffic Director.

Debbie Riggs, Community Affairs Director.

Rates: On request.

City of License: Cincinnati. **Station DMA:** Cincinnati, OH. **Rank:** 34.

Circulation © 2005 Nielsen. Coverage based on Nielsen study.

GrandTotal	Cable TV Households	Non-cable TV Households	Total TV Households
Estimated Station Totals *	625,850	348,080	973,930
Average Weekly Circulation (2005)	412,503	204,689	617,192
Average Daily Circulation (2005)			299,804

Station DMA Total	Cable TV Households	Non-cable TV Households	Total TV Households
Estimated Station Totals *	556,170	304,040	860,210
Average Weekly Circulation (2005)	396,691	200,239	596,930
Average Daily Circulation (2005)			293,727

Other DMA Total	Cable TV Households	Non-cable TV Households	Total TV Households
Estimated Station Totals *	69,680	44,040	113,720
Average Weekly Circulation (2005)	15,812	4,450	20,262
Average Daily Circulation (2005)			6,077

*Estimated station totals are sums of the Nielsen TV and Cable TV household estimates for each county in which the station registers viewing of more than 5% as per the Nielsen Survey Methods.

WLWT-DT
Ch. 35

Network Service: NBC.

Licensee: Ohio/Oklahoma Hearst-Argyle TV Inc., Brooks, Pierce, McLendon, Humphrey & Leonard, Box 1800, Raleigh, NC 27602.

Studio: 1700 Young St., Cincinnati, OH 45202.

Mailing Address: 1700 Young St., Cincinnati, OH 45202.

Phone: 513-412-5000. **Fax:** 513-412-6121.

E-mail: wlvgtm@channelcincinnati.com

Web Site: http://www.channelcincinnati.com

Technical Facilities: Channel No. 35 (596-602 MHz). Authorized power: 65-kw max. visual. Antenna: 945-ft above av. terrain, 795-ft. above ground, 1633-ft. above sea level.

Latitude	39°	07'	27"
Longitude	84°	31'	18"

Holds CP for change to 1000-kw max. visual, 1019-ft above av. terrain, 868-ft. above ground, 1706-ft. above sea level; BMPCDT-20041102AHZ.

Transmitter: 2222 Chicksaw St.

Note: Latitude and longitude coordinates shown are based on the North American Datum of 1927 (NAD 27) as currently required by the Mass Media Bureau of the FCC.

Ownership: Hearst-Argyle Television Inc. (Group Owner).

Began Operation: February 1, 1998.

Represented (legal): Brooks, Pierce, McLendon, Humphrey & Leonard.

Represented (sales): Eagle Television Sales.

Represented (engineering): Cavell, Mertz & Davis Inc.

Personnel:

Richard J. Dyer, President & General Manager.

Mark D'Angelo, General Sales Manager.

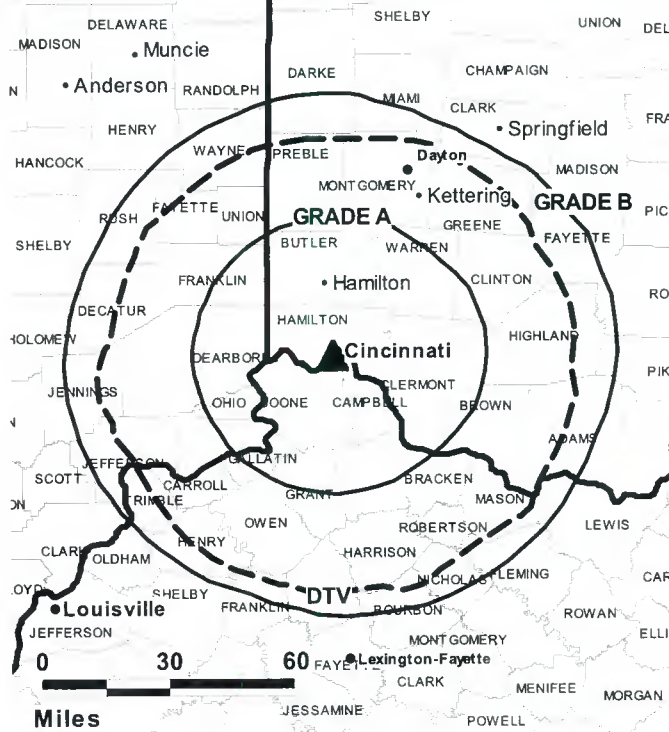
Randy Grossert, Local Sales Manager.

Trey Dolle, National Sales Manager.

Brennan Donnellan, News Director.

Paul Nowakowski, Chief Engineer.

WLWT-DT BMPCDT-20041102AHZ GRANTED: 11/5/2004



© 2006 Warren Communications News

Tracy Ahlers, Controller.

David Rosch, Program & Production Manager.

Jonathon Killian, Promotion & Creative Services Director.

Marilyn Stephens, Traffic Manager.

Debbie Riggs, Community Affairs.

Rates: On request.

City of License: Cincinnati. **Station DMA:** Cincinnati, OH. **Rank:** 34.

Nielsen Data: Not available.

WSTR-DT

Ch. 33

Network Service: WBN.

Grantee: WSTR Licensee Inc., 2001 Pennsylvania Ave. NW, Suite 400, Washington, DC 20006.

Studio: 5177 Fishwick Dr., Cincinnati, OH 45216.

Mailing Address: 5177 Fishwick Dr., Cincinnati, OH 45216.

Phone: 513-641-4400. **Fax:** 513-242-2633.

E-mail: sales@wb64.net

Web Site: http://www.wb64.net

Technical Facilities: Channel No. 33 (584-590 MHz). Authorized power: 1000-kw max. visual. Antenna: 1106-ft above av. terrain, 932-ft. above ground.

Latitude	39°	12'	01"
Longitude	84°	31'	22"

Note: Latitude and longitude coordinates shown are based on the North American Datum of 1927 (NAD 27) as currently required by the Mass Media Bureau of the FCC.

Ownership: Sinclair Broadcast Group Inc. (Group Owner).

Began Operation: November 6, 2002. Station operating under Special Temporary Authority at 17.1-kw max. visual.

Represented (sales): Millennium Sales & Marketing.

Personnel:

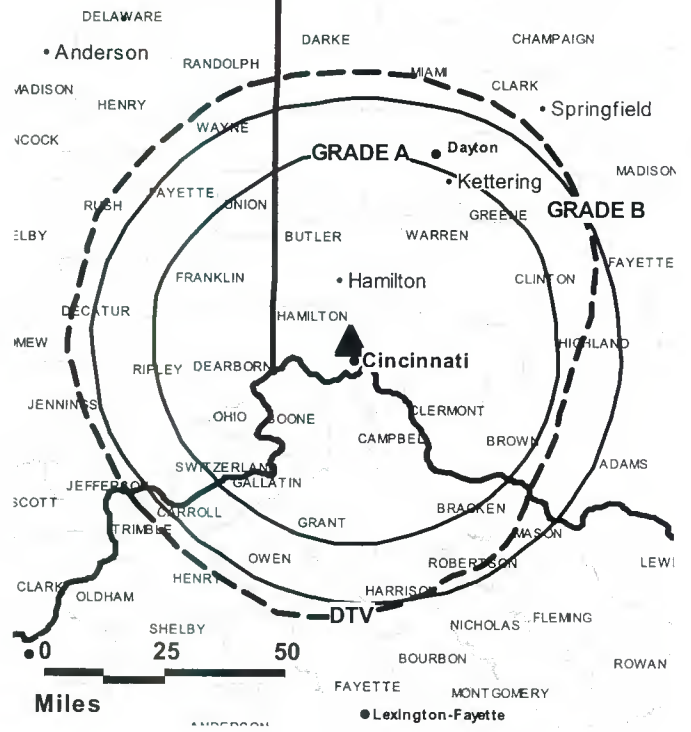
Jon Lawhead, General Manager.

Terry Roberts, Chief Engineer.

Mark Ramey, Promotion Director.

City of License: Cincinnati. **Station DMA:** Cincinnati, OH. **Rank:** 34.

WSTR-DT BPCDT-19991014ABC GRANTED: 5/4/2001



Nielsen Data: Not available.

WSTR-TV Ch. 64

Network Service: WBN.

Licensee: WSTR Licensee Inc., 10706 Beaver Dam Rd., Cockeysville, MD 21030.

Studio: 5177 Fishwick Dr., Cincinnati, OH 45216.

Mailing Address: 5177 Fishwick Dr., Cincinnati, OH 45216.

Phone: 513-641-4400. **Fax:** 513-242-2633.

E-mail: sales@wb64.net

Web Site: http://www.wb64.net

Technical Facilities: Channel No. 64 (770-776 MHz). Authorized power: 5000-kw max. visual. Antenna: 1106-ft above av. terrain, 932-ft. above ground, 1827-ft. above sea level.

Latitude 39° 12' 01"
Longitude 84° 31' 22"

Transmitter: Approx. 0.12-mi. SW of N. Bend & Winton Rds. intersection.

Digital Facilities: Channel No. 33 (584-590 MHz). Power: 1000-kw max. visual. Antenna: 1106-ft above av. terrain, 932-ft. above ground.

Latitude 39° 12' 01"
Longitude 84° 31' 22"

FCC Digital File Number: BPCDT-19991014ABC. Granted: May 04, 2001.

Note: Latitude and longitude coordinates shown are based on the North American Datum of 1927 (NAD 27) as currently required by the Mass Media Bureau of the FCC.

Satellite Earth Stations: Transmitter Comark; Harris, 3-meter C-band; RCA, 3.6-meter Ku-band; Scientific-Atlanta, 10-meter C-band; Scientific-Atlanta, M/A-Com, Harris receivers.

News Service: AP.

Ownership: Sinclair Broadcast Group Inc. (Group Owner).

Began Operation: January 28, 1980. Began subscription TV operation February 1, 1980. Sale to HEN Inc. by Buford TV Inc. approved by FCC December 28, 1982. Sale to Channel 64 Joint Venture by HEN Inc. approved by FCC November 14, 1984 (Television Digest, Vol. 24:25). Discontinued subscription TV operation January 1985. Sale to Channel 64 Acquisition Inc. approved by FCC February 9, 1988. Sale to ABRY Communications by Channel 64 Acquisition Inc. approved by FCC September 22, 1989. Sale to present owner by ABRY Communications approved by FCC July 8, 1996.

Represented (sales): Millennium Sales & Marketing.

Represented (legal): Shaw Pittman.

Represented (engineering): Sinclair Broadcasting.

Personnel:

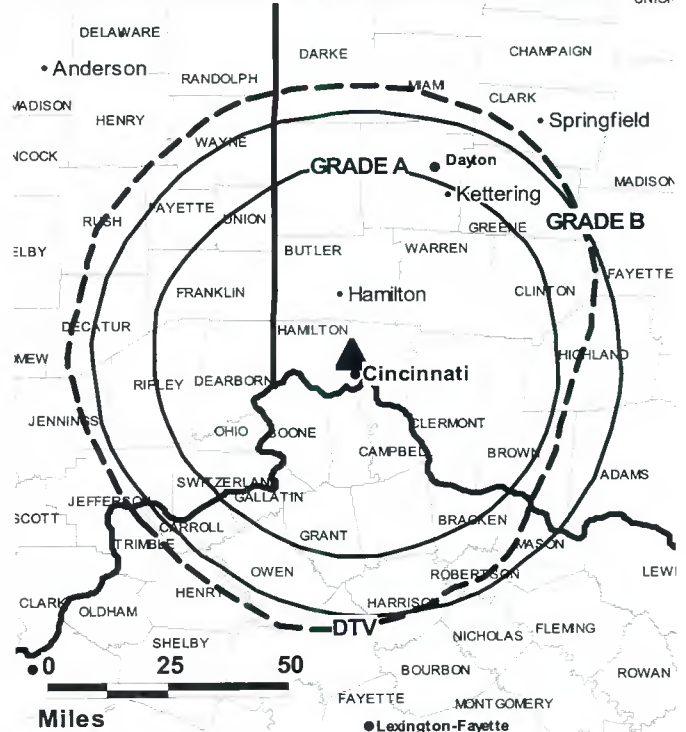
Jon Lawhead, General Manager.

Terry Roberts, Chief Engineer.

Mark Ramey, Promotion Director.

Highest 30 Sec. Rate: \$400.

WSTR-TV BPCT-19891114KF GRANTED: 10/19/1990



© 2006 Warren Communications News

City of License: Cincinnati. **Station DMA:** Cincinnati, OH. **Rank:** 34.

Circulation © 2005 Nielsen. Coverage based on Nielsen study.

Grand Total	Cable TV Households	Non-cable TV Households	Total TV Households
Estimated Station Totals *	556,170	321,640	877,810
Average Weekly Circulation (2005)	170,055	104,123	274,178
Average Daily Circulation (2005)			86,813
Station DMA Total	Cable TV Households	Non-cable TV Households	Total TV Households
Estimated Station Totals *	556,170	302,540	858,710
Average Weekly Circulation (2005)	170,055	102,420	272,475
Average Daily Circulation (2005)			86,537
Other DMA Total	Cable TV Households	Non-cable TV Households	Total TV Households
Estimated Station Totals *	0	19,100	19,100
Average Weekly Circulation (2005)	0	1,703	1,703
Average Daily Circulation (2005)			276

*Estimated station totals are sums of the Nielsen TV and Cable TV household estimates for each county in which the station registers viewing of more than 5% as per the Nielsen Survey Methods.

Ohio — Cleveland

WEWS-DT

Ch. 15

Network Service: ABC.

Licensee: Scripps Howard Broadcasting Co., 312 Walnut St., Cincinnati, OH 45202.

Studio: 3001 Euclid Ave., Cleveland, OH 44115.

Mailing Address: 3001 Euclid Ave., Cleveland, OH 44115.

Phone: 216-431-5555. **Fax:** 216-361-1762.

E-mail: giveme5@wews.com; rharris@wews.com

Web Site: <http://www.newsnet5.com>

Technical Facilities: Channel No. 15 (476-482 MHz). Authorized power: 870-kw max. visual. Antenna: 935-ft above av. terrain, 719-ft. above ground, 1814-ft. above sea level.

Latitude	41°	22'	26"
Longitude	81°	43'	04"

Transmitter: 7080 State Rd., Parma.

Note: Latitude and longitude coordinates shown are based on the North American Datum of 1927 (NAD 27) as currently required by the Mass Media Bureau of the FCC.

Ownership: E. W. Scripps Co. (Group Owner).

Began Operation: September 13, 1999.

Represented (sales): Eagle Television Sales.

Represented (legal): Baker & Hostetler.

Personnel:

Ric Harris, Vice President & General Manager.

Al McQueen, Operations Manager.

Jim Rini, General Sales Manager.

Joe Fishleigh, National Sales Manager.

John Butte, News Director.

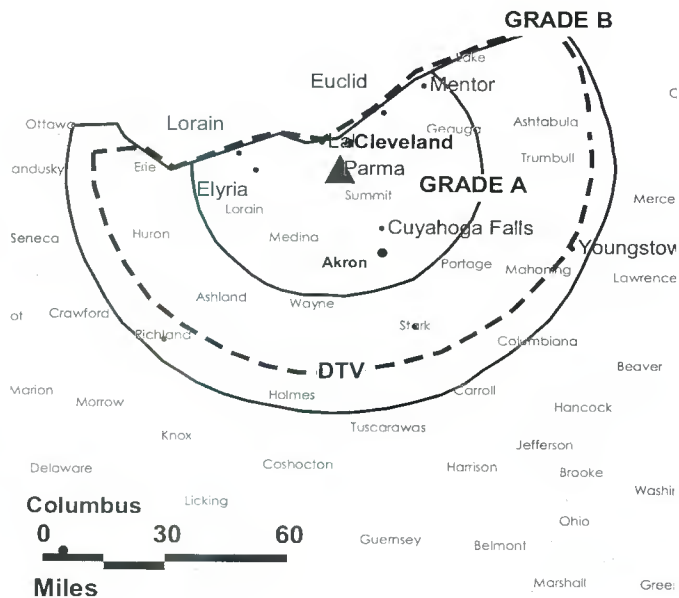
Jim Baird, Chief Engineer.

Mary Reed, Business Manager.

Gary A. Stark, Program & Research Director.

WEWS-DT BPCDT-971216KE GRANTED: 5/27/1998

•Detroit
Dearborn Heights
Livonia



© 2006 Warren Communications News

Susan Andrella, Marketing Director.

Sylvia Cardwell, Creative Services Director.

Paul Crow, Traffic Manager.

Moreen Bailey-Frater, Community Affairs Director.

Rates: On request.

City of License: Cleveland. **Station DMA:** Cleveland-Akron (Canton), OH. **Rank:** 16.

Nielsen Data: Not available.

WEWS-TV
Ch. 5

Network Service: ABC.

Licensee: Scripps Howard Broadcasting Co., Box 5380, Cincinnati, OH 45201.

Studio: 3001 Euclid Ave., Cleveland, OH 44115.

Mailing Address: 3001 Euclid Ave., Cleveland, OH 44115.

Phone: 216-431-5555. **Fax:** 216-361-1762.

E-mail: giveme5@wews.com; rharris@wews.com

Web Site: http://www.newsnet5.com

Technical Facilities: Channel No. 5 (76-82 MHz). Authorized power: 93.3-kw visual, 9.33-kw aural. Antenna: 1025-ft above av. terrain, 853-ft. above ground, 1950-ft. above sea level.

Latitude 41° 22' 27"
Longitude 81° 43' 06"

Transmitter: 7080 State Rd., Parma.

Digital Facilities: Channel No. 15 (476-482 MHz). Power: 870-kw max. visual. Antenna: 935-ft above av. terrain, 719-ft. above ground, 1814-ft. above sea level.

Latitude 41° 22' 26"
Longitude 81° 43' 04"

Note: Latitude and longitude coordinates shown are based on the North American Datum of 1927 (NAD 27) as currently required by the Mass Media Bureau of the FCC.

Multichannel TV Sound: Stereo only.

Satellite Earth Stations: Transmitter RCA; Vertex, 4.6-meter Ku-band; Scientific-Atlanta, 4.6-meter C-band; Scientific-Atlanta, 7-meter C-band; Andrew, 7.3-meter C-band; Satcom Technologies, 9.2-meter C-band; Vertex, Scientific-Atlanta, DX Engineering, Andrew receivers.

SNG Mobile Dish: 2.6-meter Ku-band.

News Services: CNN Newsource, AP, ABC NewsOne.

Ownership: E. W. Scripps Co. (Group Owner).

Began Operation: December 17, 1947.

Represented (sales): Eagle Television Sales.

Represented (legal): Baker & Hostetler.

Personnel:

Ric Harris, Vice President & General Manager.

Al McQueen, Operations Manager.

Jim Rini, General Sales Manager.

Joe Fishleigh, National Sales Manager.

John Butte, News Director.

Jim Baird, Chief Engineer.

Mary Reed, Business Manager.

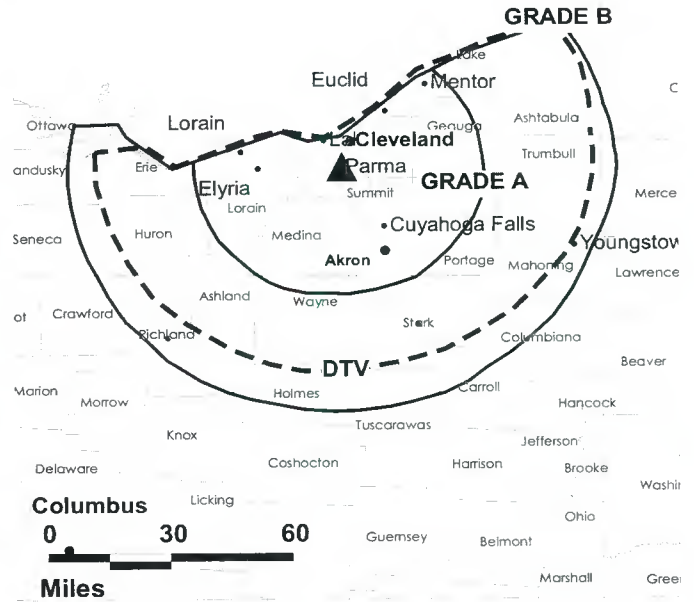
Gary A. Stark, Program & Research Director.

Susan Andrella, Marketing Director.

Sylvia Cardwell, Creative Services Director.

WEWS-TV BPCT-1291 GRANTED: 5/25/53

•Detroit
Dearborn Heights
Livonia



© 2006 Warren Communications News

Paul Crow, Traffic Manager.

Moreen Bailey-Frater, Community Affairs Director.

Rates: On request.

City of License: Cleveland. **Station DMA:** Cleveland-Akron (Canton), OH. **Rank:** 16.

Circulation © 2005 Nielsen. Coverage based on Nielsen study.

GrandTotal	Cable TV Households	Non-cable TV Households	Total TV Households
Estimated Station Totals *	1,264,320	506,700	1,771,020
Average Weekly Circulation (2005)	841,367	315,306	1,156,673
Average Daily Circulation (2005)			585,630
Station DMA Total	Cable TV Households	Non-cable TV Households	Total TV Households
Estimated Station Totals *	1,089,230	457,810	1,547,040
Average Weekly Circulation (2005)	800,937	311,155	1,112,092
Average Daily Circulation (2005)			571,437
Other DMA Total	Cable TV Households	Non-cable TV Households	Total TV Households
Estimated Station Totals *	175,090	48,890	223,980
Average Weekly Circulation (2005)	40,430	4,151	44,581
Average Daily Circulation (2005)			14,193

*Estimated station totals are sums of the Nielsen TV and Cable TV household estimates for each county in which the station registers viewing of more than 5% as per the Nielsen Survey Methods.

WJW
Ch. 8

Network Service: FOX.

Licensee: WJW License Inc., 5151 Wisconsin Ave. NW, Washington, DC 20016.

Studio: 5800 S. Marginal Rd., Cleveland, OH 44103.

Mailing Address: 5800 S. Marginal Rd., Cleveland, OH 44103.

Phone: 216-431-8888. **Fax:** 216-432-4282.

Web Site: <http://www.fox8cleveland.com>

Technical Facilities: Channel No. 8 (180-186 MHz). Authorized power: 316-kw visual, 30.2-kw aural. Antenna: 1000-ft above av. terrain, 775-ft. above ground, 1945-ft. above sea level.

Latitude 41° 21' 47"
Longitude 81° 42' 58"

Holds CP for change to 236-kw visual, 1093-ft above av. terrain, 837-ft. above ground, 2001-ft. above sea level; BPCT-20010426ABA.

Transmitter: 4501 W. Pleasant Valley Rd., Parma.

Digital Facilities: Channel No. 31 (572-578 MHz). Power: 633-kw max. visual. Antenna: 1033-ft above av. terrain, 748-ft. above ground, 1909-ft. above sea level.

Latitude 41° 21' 47"
Longitude 81° 42' 58"

Note: Latitude and longitude coordinates shown are based on the North American Datum of 1927 (NAD 27) as currently required by the Mass Media Bureau of the FCC.

Satellite Earth Stations: Transmitter RCA; Andrew, 4.5-meter Ku-band; Vertex, 6.1-meter Ku-band; Vertex, 6.1-meter Ku-band; Scientific-Atlanta, 7-meter C-band; Vertex receivers.

SNG Mobile Dish: 4.5-meter Ku-band, .

News Services: Fox NewsEdge, CNN Newsource.

Ownership: Fox Television Stations Inc. (Group Owner).

Began Operation: December 17, 1949. Sale to Storer Communications by Empire Coil Co. Inc. (Herbert Mayer) approved by FCC October 27, 1954 (Television Digest, Vol. 10:2, 44). Sale to SCI Television Inc. by Storer Communications approved by FCC August 20, 1987. Transfer to Clifford E. Eley, Trustee approved by FCC September 1, 1992. Transfer to New World Communications approved by FCC April 13, 1993. Transfer to present owner by New World approved by FCC November 7, 1996.

Represented (sales): Fox Television Sales.

Represented (engineering): Denny & Associates PC.

Personnel:

Michael Renda, Vice President & General Manager.

Susan Whealy, Vice President, Finance.

Kevin Salyer, Vice President, Programming & Promotion.

Paul Perozeni, General Sales Manager.

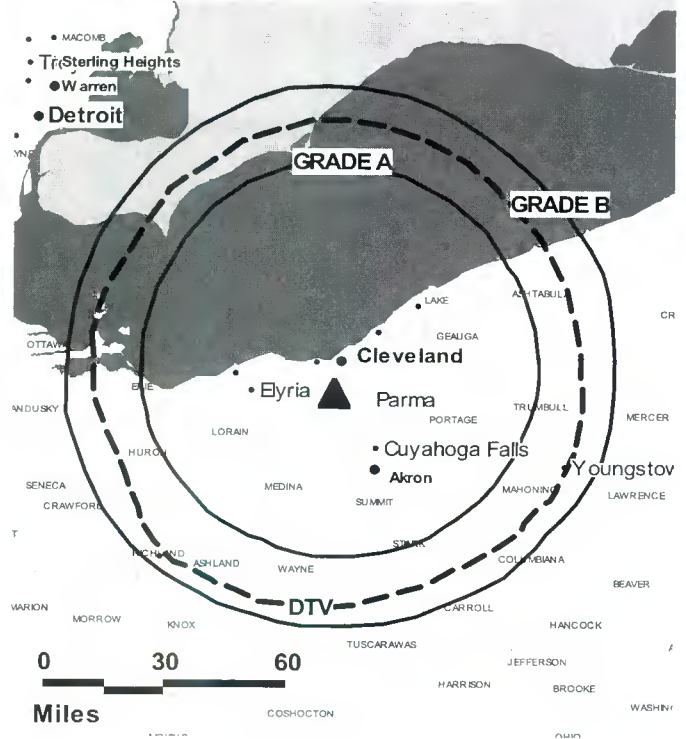
Barb Toth, Local Sales Manager.

Paul Bodamer, National Sales Manager.

Greg Easterly, News Director.

Tom Creter, Engineering Director.

WJW BMPCT-2527 GRANTED: 10/21/1954



© 2006 Warren Communications News

Janice Nimergutt, Traffic Manager.

Elzoria Smith, Human Resource Manager.

Rates: On request.

City of License: Cleveland. **Station DMA:** Cleveland-Akron (Canton), OH. **Rank:** 16.

Circulation © 2005 Nielsen. Coverage based on Nielsen study.

GrandTotal	Cable TV Households	Non-cable TV Households	Total TV Households
Estimated Station Totals *	1,241,360	555,070	1,796,430
Average Weekly Circulation (2005)	772,103	326,216	1,098,319
Average Daily Circulation (2005)			526,559
Station DMA Total	Cable TV Households	Non-cable TV Households	Total TV Households
Estimated Station Totals *	1,089,230	457,810	1,547,040
Average Weekly Circulation (2005)	727,024	316,070	1,043,094
Average Daily Circulation (2005)			507,816
Other DMA Total	Cable TV Households	Non-cable TV Households	Total TV Households
Estimated Station Totals *	152,130	97,260	249,390
Average Weekly Circulation (2005)	45,079	10,146	55,225
Average Daily Circulation (2005)			18,743

*Estimated station totals are sums of the Nielsen TV and Cable TV household estimates for each county in which the station registers viewing of more than 5% as per the Nielsen Survey Methods.

WJW-DT
Ch. 31

Network Service: FOX.

Licensee: WJW License Inc., 5800 S. Marginal Rd., Cleveland, OH 44103.

Studio: 5800 S. Marginal Rd., Cleveland, OH 44103.

Mailing Address: 5800 S. Marginal Rd., Cleveland, OH 44103.

Phone: 216-431-8888. **Fax:** 216-432-4282.

Web Site: <http://www.fox8cleveland.com>

Technical Facilities: Channel No. 31 (572-578 MHz). Authorized power: 633-kw max. visual. Antenna: 1033-ft above av. terrain, 748-ft. above ground, 1909-ft. above sea level.

Latitude	41°	21'	47"
Longitude	81°	42'	58"

Transmitter: Pleasant Valley & State Rds. intersection, Parma.

Note: Latitude and longitude coordinates shown are based on the North American Datum of 1927 (NAD 27) as currently required by the Mass Media Bureau of the FCC.

Ownership: Fox Television Stations Inc. (Group Owner).

Began Operation: October 1, 1999. High Definition.

Personnel:

Mike Renda, Vice President & General Manager.

Susan Whealy, Vice President, Finance.

Kevin Salyer, Vice President, Programming & Promotion.

Paul Perozeni, General Sales Manager.

Barb Toth, Local Sales Manager.

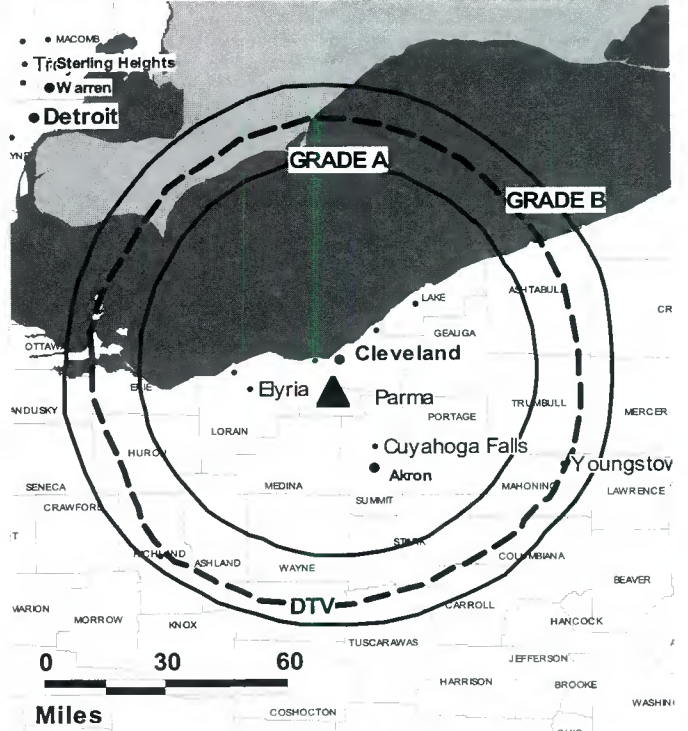
Paul Bodamer, National Sales Manager.

Greg Easterly, News Director.

Tom Creter, Engineering Director.

Janice Nimergutt, Traffic Manager.

WJW-DT BPCDT-980803KX GRANTED: 5/20/1999



© 2006 Warren Communications News

Elzoria Smith, Human Resources Manager.

Rates: On request.

City of License: Cleveland. **Station DMA:** Cleveland-Akron (Canton), OH. **Rank:** 16.

Nielsen Data: Not available.

WKYC-DT

Ch. 2

Network Service: NBC.

Licensee: WKYC-TV Inc., 1333 Lakeside Ave., Cleveland, OH 44114.

Studio: 1333 Lakeside Ave., Cleveland, OH 44114.

Mailing Address: 1333 Lakeside Ave., Cleveland, OH 44114.

Phone: 216-344-3333. **Fax:** 216-344-3314.

E-mail: bspectorsky@wkyc.com

Web Site: http://www.wkyc.com

Technical Facilities: Channel No. 2 (54-60 MHz). Authorized power: 8-kw visual. Antenna: 971-ft above av. terrain, 824-ft. above ground.

Latitude	41°	23'	00"
Longitude	81°	41'	21"

Transmitter: 6600 Broadview Rd., Parma.

Note: Latitude and longitude coordinates shown are based on the North American Datum of 1927 (NAD 27) as currently required by the Mass Media Bureau of the FCC.

Ownership: NBC Universal (Group Owner); Gannett Broadcasting Group (Group Owner).

Began Operation: June 15, 1999. High Definition.

Represented (sales): Blair Television.

Represented (engineering): Cohen, Dippell & Everist PC.

Personnel:

Brooke Spectorsky, General Manager.

Kim Fatica, Operations Manager.

Tom Humpage, General Sales Manager.

Dana Nagel, Local Sales Manager.

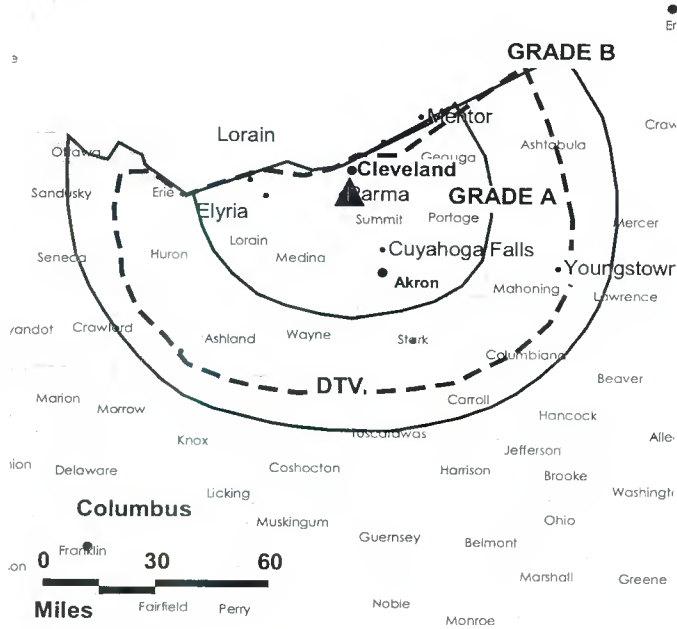
Jill Slavens, National Sales Manager.

Dick Moore, Vice President & News Director.

Rex Rickly, Chief Engineer.

Scott Andreani, Chief Financial Officer.

WKYC-DT BPCDT-980318KE GRANTED: 6/1/1998



© 2006 Warren Communications News

Terry Moir, Program Director.

Micki Burnes, Marketing & Promotion Director.

Debbie Pfister, Traffic Manager.

Rates: On request.

City of License: Cleveland. **Station DMA:** Cleveland-Akron (Canton), OH. **Rank:** 16.

Nielsen Data: Not available.

WKYC-TV
Ch. 3

Network Service: NBC.

Licensee: WKYC-TV Inc., 1333 Lakeside Ave., Cleveland, OH 44114.

Studio: 1333 Lakeside Ave., Cleveland, OH 44114.

Mailing Address: 1333 Lakeside Ave., Cleveland, OH 44114.

Phone: 216-344-3333. **Fax:** 216-344-3314.

E-mail: bspectorsky@wkyc.com

Web Site: http://www.wkyc.com

Technical Facilities: Channel No. 3 (60-66 MHz). Authorized power: 93-kw visual. Antenna: 1024-ft above av. terrain, 876-ft. above ground, 1916-ft. above sea level.

Latitude 41° 23' 10"
Longitude 81° 41' 21"

Transmitter: 6600 Broadview Rd., Parma.

Digital Facilities: Channel No. 2 (54-60 MHz). Power: 8-kw visual. Antenna: 971-ft above av. terrain, 824-ft. above ground.

Latitude 41° 23' 00"
Longitude 81° 41' 21"

Note: Latitude and longitude coordinates shown are based on the North American Datum of 1927 (NAD 27) as currently required by the Mass Media Bureau of the FCC.

Multichannel TV Sound: Stereo and separate audio program.

Satellite Earth Stations: Transmitter Harris; Harris, 3.6-meter; Vertex, 4.6-meter; Harris, 6-meter; Vertex, 6.1-meter; Scientific-Atlanta, 7-meter; Scientific-Atlanta, Harris receivers.

SNG Mobile Dish: Andrew, 2.4-meter Ku-band.

News Services: NBC News Channel, AP.

Ownership: NBC Universal (Group Owner); Gannett Broadcasting Group (Group Owner).

Began Operation: October 31, 1948. Outlet was originally NBC owned-&-operated. Transfer to Westinghouse approved by FCC December 21, 1955 effective January 15, 1956 (Television Digest, Vol. 11:21; 12:3). Transferred from Westinghouse back to NBC under order by FCC February 17, 1965 (Vol. 5:7, 8, 25). Transfer of control from NBC to Multimedia Inc. approved by FCC December 24, 1990 (Vol. 30:12, 53). Transfer of control from Multimedia to Gannett November 30, 1995 (Vol. 35:25, 31).

Represented (sales): Blair Television.

Personnel:

Brooke Spectorsky, President & General Manager.

Kim Fatica, Operations Manager.

Tom Humpage, General Sales Manager.

Dana Nagel, Local Sales Manager.

Jill Slavens, National Sales Manager.

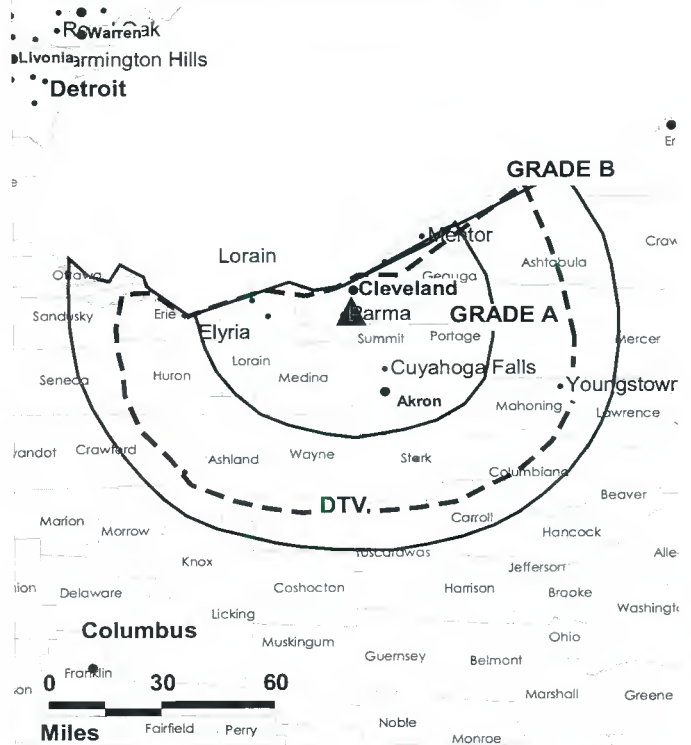
Dick Moore, Vice President, News.

Rex Rickly, Chief Engineer.

Scott Andreani, Business Manager.

Terry Moir, Program Director.

WKYC-TV BPCT-1789 GRANTED: 1/12/54



© 2006 Warren Communications News

Micki Byrnes, Marketing & Promotion Director.

Debbie Pfister, Traffic Manager.

Rates: On request.

City of License: Cleveland. **Station DMA:** Cleveland-Akron (Canton), OH. **Rank:** 16.

Circulation © 2005 Nielsen. Coverage based on Nielsen study.

GrandTotal	Cable TV Households	Non-cable TV Households	Total TV Households
Estimated Station Totals *	1,186,890	519,870	1,706,760
Average Weekly Circulation (2005)	840,261	318,437	1,158,698
Average Daily Circulation (2005)			607,799
Station DMA Total	Cable TV Households	Non-cable TV Households	Total TV Households
Estimated Station Totals *	1,089,230	457,810	1,547,040
Average Weekly Circulation (2005)	813,623	311,494	1,125,117
Average Daily Circulation (2005)			597,319
Other DMA Total	Cable TV Households	Non-cable TV Households	Total TV Households
Estimated Station Totals *	97,660	62,060	159,720
Average Weekly Circulation (2005)	26,638	6,943	33,581
Average Daily Circulation (2005)			10,480

*Estimated station totals are sums of the Nielsen TV and Cable TV household estimates for each county in which the station registers viewing of more than 5% as per the Nielsen Survey Methods.

WQHS-DT

Ch. 34

Network Service: UNV.

Grantee: Univision Partnership of Ohio, 1999 Avenue of the Stars, Suite 3050, Los Angeles, CA 90067.

Studio: 2861 W. Ridgewood Dr., Parma, OH 44134.

Mailing Address: 2861 W. Ridgewood Dr., Parma, OH 44134.

Phone: 440-888-0061. **Fax:** 440-888-6551.

E-mail: sharonroman@pax.net

Web Site: <http://www.univision.net>

Technical Facilities: Channel No. 34 (590-596 MHz). Authorized power: 525-kw max. visual, aural. Antenna: 1095-ft above av. terrain, 913-ft. above ground, 1932-ft. above sea level.

Latitude	41°	22'	58"
Longitude	81°	42'	007"

Note: Latitude and longitude coordinates shown are based on the North American Datum of 1927 (NAD 27) as currently required by the Mass Media Bureau of the FCC.

Ownership: Univision Communications Inc. (Group Owner).

Began Operation: Station operating; no on-air date

Personnel:

Diana Bald, General Manager.

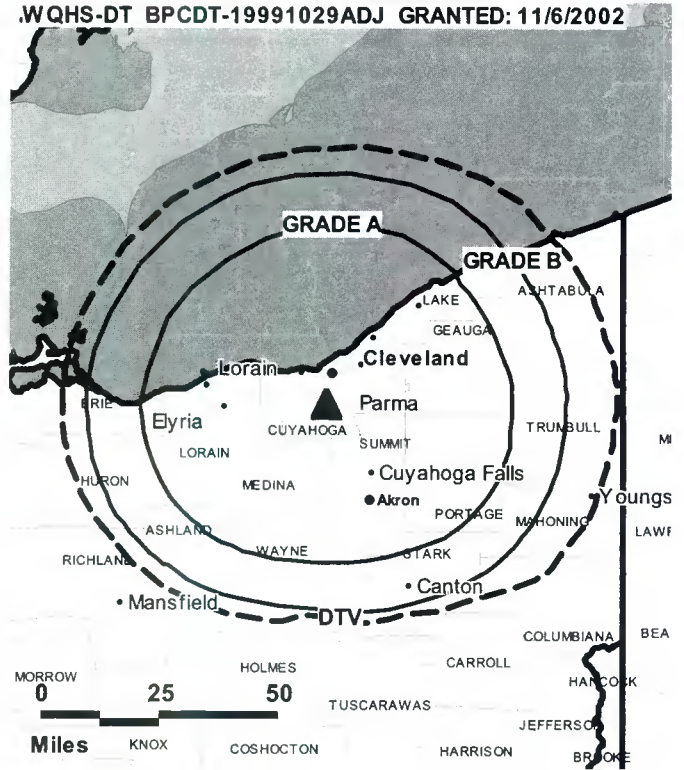
Sharon Roman, Sales Manager.

David E. Smith, Chief Engineer.

Bud Bush, Traffic Manager.

City of License: Cleveland. **Station DMA:** Cleveland-Akron (Canton), OH. **Rank:** 16.

.WQHS-DT BPCDT-19991029ADJ GRANTED: 11/6/2002



Nielsen Data: Not available.

WQHS-TV
Ch. 61

Network Service: UNV.

Licensee: Univision Partnership of Ohio, 1999 Avenue of the Stars, Suite 3050, Los Angeles, CA 90067.

Studio: 2861 W. Ridgewood Dr., Parma, OH 44134.

Mailing Address: 2861 W. Ridgewood Dr., Parma, OH 44134.

Phone: 440-888-0061. **Fax:** 440-888-6551.

E-mail: sharonroman@pax.net

Web Site: http://www.univision.net

Technical Facilities: Channel No. 61 (752-758 MHz). Authorized power: 2000-kw max. visual, 200-kw aural. Antenna: 1160-ft above av. terrain, 1029-ft. above ground, 2049-ft. above sea level.

Latitude	41°	22'	58"
Longitude	81°	42'	07"

Transmitter: 2861 W. Ridgewood Dr., Parma.

Digital Facilities: Channel No. 34 (590-596 MHz). Power: 525-kw max. visual, aural. Antenna: 1095-ft above av. terrain, 913-ft. above ground, 1932-ft. above sea level.

Latitude	41°	22'	58"
Longitude	81°	42'	007"

Note: Latitude and longitude coordinates shown are based on the North American Datum of 1927 (NAD 27) as currently required by the Mass Media Bureau of the FCC.

Multichannel TV Sound: Stereo only.

Satellite Earth Stations: Transmitter RCA; Scientific-Atlanta, 3.7-meter KC-band; Harris, 6.1-meter C-band; Vertex, 6.2-meter C-band; M/A-Com, Harris receivers.

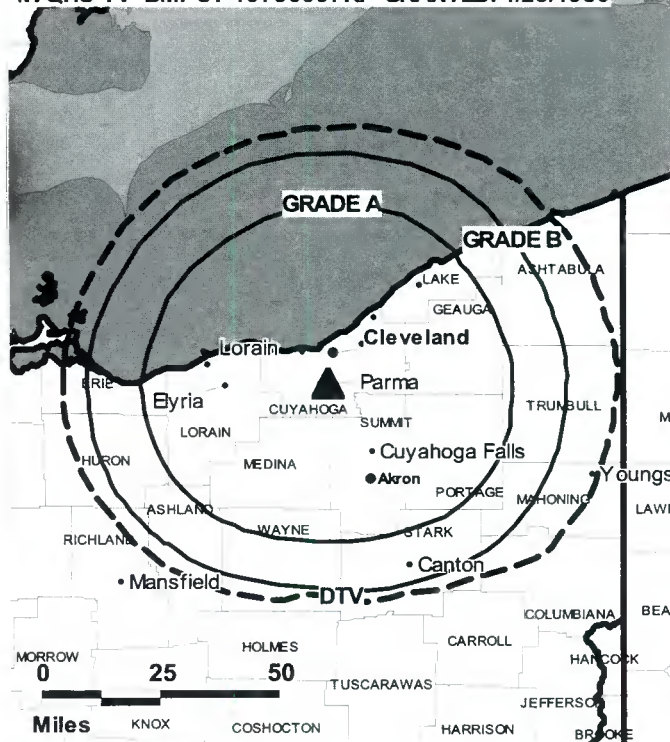
Ownership: Univision Communications Inc. (Group Owner).

Began Operation: January 13, 1981. Sale to present owner by USA Broadcasting approved by FCC May 21, 2001. Sale to USA Broadcasting by Channel Communications approved by FCC November 6, 1986 (Television Digest, Vol. 26:45). Sale to Channel Communications Inc. by Cleveland Associates approved by FCC July 27, 1984.

Personnel:

Diana Bald, General Manager.

.WQHS-TV BMPCT-19790907KF GRANTED: 4/23/1980



© 2006 Warren Communications News

Sharon Roman, Sales Manager.

David E. Smith, Chief Engineer.

Bud Bush, Traffic Manager.

Rates: On request.

City of License: Cleveland. **Station DMA:** Cleveland-Akron (Canton), OH. **Rank:** 16.

Nielsen Data: Not available.

WBNS-DT
Ch. 21

Network Service: CBS.

Licensee: WBNS-TV Inc., 770 Twin Rivers Dr., Columbus, OH 43215.

Studio: 770 Twin Rivers Dr., Columbus, OH 43215.

Mailing Address: Box 1010, Columbus, OH 43216.

Phone: 614-460-3700. **Fax:** 614-460-3789.

E-mail: smceldoon@10tv.com

Web Site: http://www.10tv.com

Technical Facilities: Channel No. 21 (512-518 MHz). Authorized power: 1000-kw max. visual, 915-ft. above ground, 997-ft. above sea level.

Latitude	39°	58'	16"
Longitude	83°	01'	40"

Transmitter: 770 Twin Rivers Dr.

Note: Latitude and longitude coordinates shown are based on the North American Datum of 1927 (NAD 27) as currently required by the Mass Media Bureau of the FCC.

Ownership: Dispatch Broadcast Group (Group Owner).

Began Operation: September 5, 1998. High Definition.

Represented (sales): Blair Television.

Represented (legal): Sidley & Austin.

Represented (engineering): Cohen, Dippell & Everist PC.

Personnel:

Thomas Griesdorn, Vice President & General Manager.

Frank Willson, Operations Director.

Mike Berry, Broadcast Operations Manager.

Chuck DeVendra, Sales Director.

Jon Myers, Local Sales Manager.

Pat Wise, National Sales Manager.

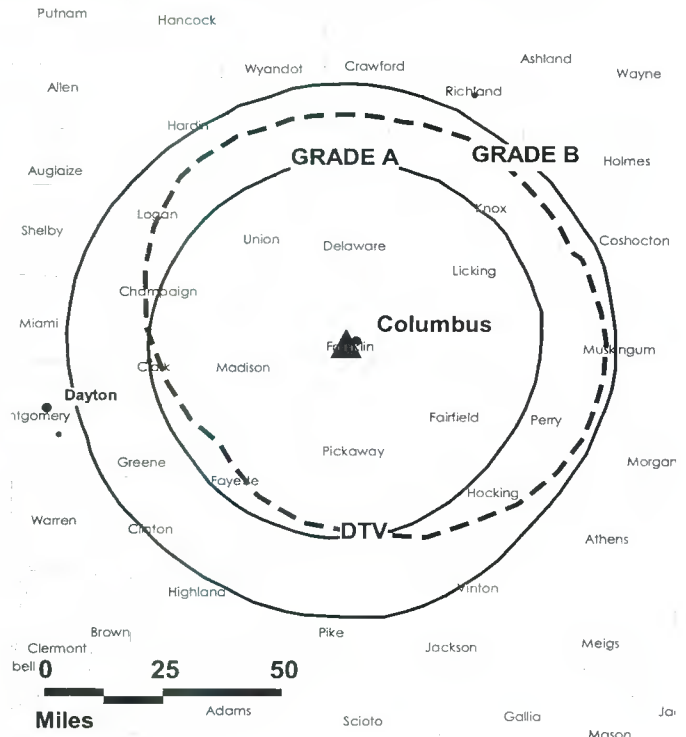
John Cardenas, News Director.

Marvin Born, Vice President of Engineering.

Ken Eyerman, Chief Engineer.

Brad Campbell, Controller.

WBNS-DT BPCDT-980220KG GRANTED: 5/29/1998



© 2006 Warren Communications News

Beth Johnson, Program Coordinator.

Doug Jones, On-Air Promotions Manager.

Tim Londergan, Research Director.

Christopher Brown, Creative Services Director.

Molly Ducey, Traffic Manager.

Rates: On request.

City of License: Columbus. **Station DMA:** Columbus, OH. **Rank:** 32.

Nielsen Data: Not available.

WBNS-TV
Ch. 10

Network Service: CBS.

Licensee: WBNS-TV Inc., Box 1010, Columbus, OH 43216.

Studio: 770 Twin Rivers Dr., Columbus, OH 43215.

Mailing Address: Box 1010, Columbus, OH 43216.

Phone: 614-460-3700. **Fax:** 614-460-3789.

E-mail: smceldoon@10tv.com

Web Site: http://www.10tv.com

Technical Facilities: Channel No. 10 (192-198 MHz). Authorized power: 316-kw visual, 31.6-kw aural. Antenna: 945-ft above av. terrain, 1029-ft. above ground, 1749-ft. above sea level.

Latitude 39° 58' 16"
Longitude 83° 01' 40"

Transmitter: 766 Twin Rivers Dr.

Digital Facilities: Channel No. 21 (512-518 MHz). Power: 1000-kw max. visual, 915-ft. above ground, 997-ft. above sea level.

Latitude 39° 58' 16"
Longitude 83° 01' 40"

Note: Latitude and longitude coordinates shown are based on the North American Datum of 1927 (NAD 27) as currently required by the Mass Media Bureau of the FCC.

Multichannel TV Sound: Stereo and separate audio program.

Satellite Earth Stations: Transmitter RCA; Harris, 6.1-meter Ku-band; Harris, 6.1-meter C-band; Vertex, 8.8-meter C-band; Standard Agile Omni receivers.

AM Affiliate: WBNS, 5-kw (1-kw night), 1460 kHz.

FM Affiliate: WBNS-FM, 16-kw, 97.1 MHz (No. 246), 780-ft.

News Services: UPI, CNN Newsource, CBS Newspath, AP.

Ownership: Dispatch Broadcast Group (Group Owner).

Began Operation: October 5, 1949.

Represented (sales): Blair Television.

Represented (legal): Sidley & Austin.

Represented (engineering): Cohen, Dippell & Everist PC.

Personnel:

Thomas Griesdorn, Vice President & General Manager.

Frank Willson, Operations Director.

Mike Berry, Broadcast Operations Manager.

Chuck DeVendra, Sales Director.

Jon Myers, Local Sales Manager.

Pat Wise, National Sales Manager.

John Cardenas, News Director.

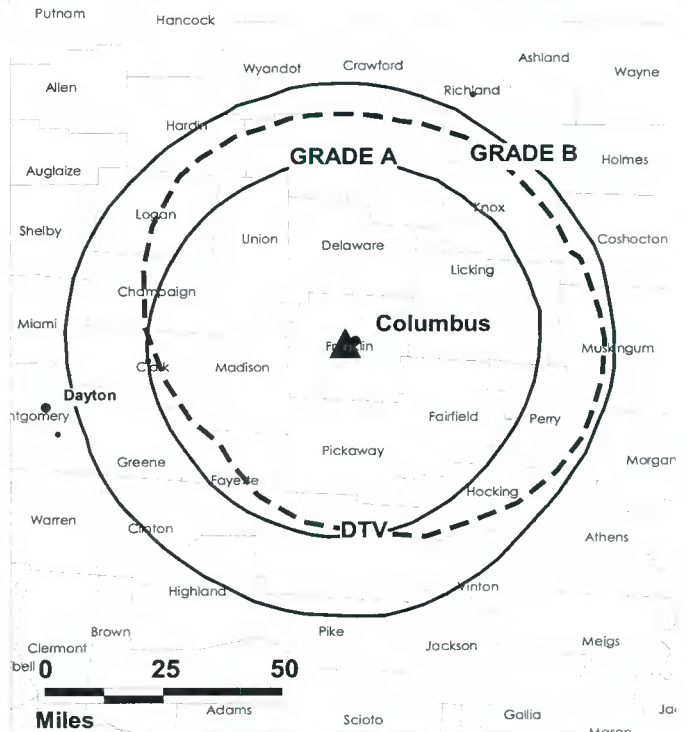
Marvin Born, Vice President of Engineering.

Ken Eyerman, Chief Engineer.

Brad Campbell, Controller.

Beth Johnson, Program Coordinator.

WBNS-TV BMPCT-800507KF GRANTED: 3/30/81 Medina



© 2006 Warren Communications News

Tim Londergan, Research Director.

Christopher Brown, Creative Services Director.

Molly Ducey, Traffic Manager.

Doug Jones, On-Air Promotion Director.

Rates: On request.

City of License: Columbus. **Station DMA:** Columbus, OH. **Rank:** 32.

Circulation © 2005 Nielsen. Coverage based on Nielsen study.

Grand Total	Cable TV Households	Non-cable TV Households	Total TV Households
Estimated Station Totals *	1,033,170	371,090	1,404,260
Average Weekly Circulation (2005)	621,734	197,142	818,876
Average Daily Circulation (2005)			434,602
Station DMA Total	Cable TV Households	Non-cable TV Households	Total TV Households
Estimated Station Totals *	636,230	254,910	891,140
Average Weekly Circulation (2005)	497,482	181,969	679,451
Average Daily Circulation (2005)			379,975
Other DMA Total	Cable TV Households	Non-cable TV Households	Total TV Households
Estimated Station Totals *	396,940	116,180	513,120
Average Weekly Circulation (2005)	124,252	15,173	139,425
Average Daily Circulation (2005)			54,627

*Estimated station totals are sums of the Nielsen TV and Cable TV household estimates for each county in which the station registers viewing of more than 5% as per the Nielsen Survey Methods.

WCMH-DT

Ch. 14

Network Service: NBC.

Licensee: NBC Telemundo License Co., c/o NBC Inc., 1299 Pennsylvania Ave. NW, Washington, DC 20004.

Studio: 3165 Olentangy River Rd., Columbus, OH 43202.

Mailing Address: Box 4, Columbus, OH 43216.

Phone: 614-263-4444. **Fax:** 614-447-9107.

E-mail: nbc4columbus@nbc.com

Web Site: http://www.nbc4columbus.com

Technical Facilities: Channel No. 14 (470-476 MHz). Authorized power: 902-kw max. visual. Antenna: 866-ft above av. terrain, 941-ft. above ground.

Latitude	39°	58'	16"
Longitude	83°	01'	40"

Note: Latitude and longitude coordinates shown are based on the North American Datum of 1927 (NAD 27) as currently required by the Mass Media Bureau of the FCC.

Ownership: NBC Universal (Group Owner).

Began Operation: Standard Definition. Station operating; no on-air date.

Personnel:

Craig Robinson, President & General Manager.

Michael W. Cash, Vice President, Sales.

Stan Sanders, Vice President, News.

Janna Buckey, Vice President, Creative Services.

Ken Lubker, Local Sales Manager.

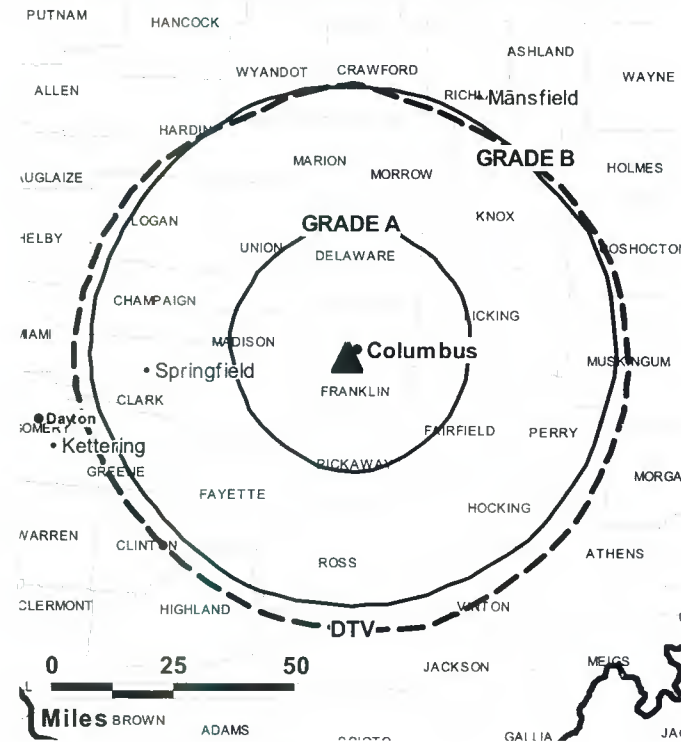
Julee Clark, National Sales Manager.

Debra Grivois, Engineering & Operations Director.

Vince Ekleberry, Director of Finance.

Jean Nemeti, Program Director & Community Relations Manager.

WCMH-DT BPCDT-19991101ADH GRANTED: 6/7/2000



Dana Pearson, Marketing Services Manager.

Sherry Cook, Traffic Manager.

Stephanie Crawford, Human Resources Director.

City of License: Columbus. **Station DMA:** Columbus, OH. **Rank:** 32.

Nielsen Data: Not available.

3 6649 00074 4575

WCMH-TV
Ch. 4

Network Service: NBC.

Licensee: NBC Telemundo License Co., c/o NBC Inc., 1299 Pennsylvania Ave. NW, Washington, DC 20004.

Studio: 3165 Olentangy River Rd., Columbus, OH 43202.

Mailing Address: Box 4, Columbus, OH 43216.

Phone: 614-263-4444. **Fax:** 614-447-9107.

E-mail: nbc4columbus@nbc.com

Web Site: http://www.nbc4columbus.com

Technical Facilities: Channel No. 4 (66-72 MHz). Authorized power: 100-kw visual, 15-kw aural. Antenna: 900-ft above av. terrain, 1029-ft. above ground, 1749-ft. above sea level.

Latitude 39° 58' 15"
Longitude 83° 01' 39"

Transmitter: 766 Twin Rivers Dr., Columbus.

Digital Facilities: Channel No. 14 (470-476 MHz). Power: 902-kw max. visual. Antenna: 866-ft above av. terrain, 941-ft. above ground.

Latitude 39° 58' 16"
Longitude 83° 01' 40"

FCC Digital File Number: BPCDT-19991101ADH. Granted: June 07, 2000.

Note: Latitude and longitude coordinates shown are based on the North American Datum of 1927 (NAD 27) as currently required by the Mass Media Bureau of the FCC.

Multichannel TV Sound: Stereo only.

Satellite Earth Stations: Transmitter RCA; Vertex, 4.6-meter Ku-band; Harris, 5-meter Ku-band; Scientific-Atlanta, 10-meter C-band; Scientific-Atlanta, Harris, DX Antenna receivers.

News Services: NBC News Channel, AP.

LMA: Local marketing agreement with WWHO (U), Chillicothe.

Ownership: NBC Universal (Group Owner).

Began Operation: April 3, 1949. Sale to The Outlet Co. by Avco Broadcasting Corp. approved by FCC December 22, 1975 (Television Digest, Vol. 15:21, 52). Sale to Rockefeller Group by The Outlet Co. approved by FCC November 23, 1983 (Vol. 23:19, 22; 26:6). Sale by Rockefeller Group to Wesray Capital Corp. approved by FCC April 29, 1986. Sale to present owner by The Outlet Co. approved by FCC November 13, 1995. (Vol. 35:28, 35).

Represented (sales): NBC TV Spot Sales.

Personnel:

Craig Robinson, President & General Manager.

Michael W. Cash, Vice President, Sales.

Stan Sanders, Vice President, News.

Janna Buckey, Vice President, Community Services.

Ken Lubker, Local Sales Manager.

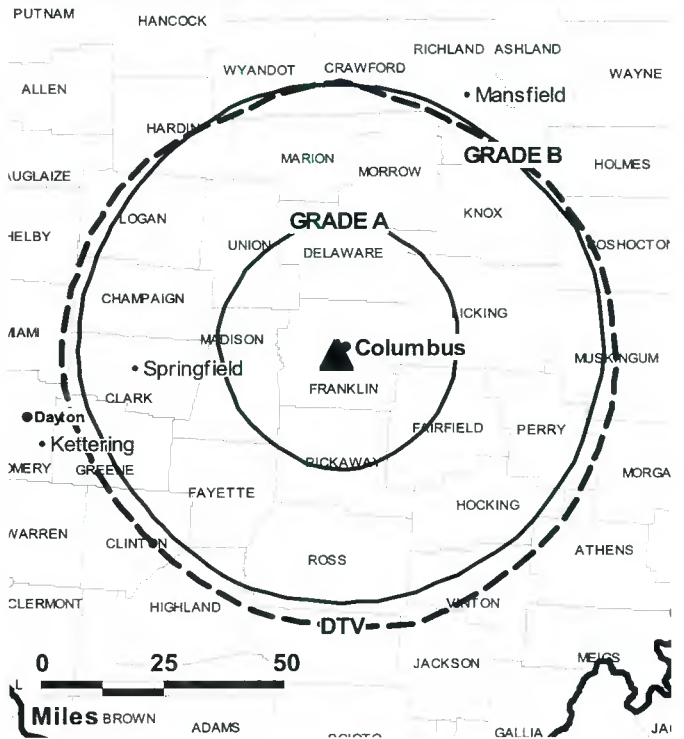
Julee Clark, National Sales Manager.

Debra Grivois, Engineering & Operations Director.

Vince Ekleberry, Director of Finance.

Dana Pearson, Marketing Services Manager.

WCMH-TV BPCT-19810526KP GRANTED: 10/8/1981



Sherry Cook, Traffic Manager.

Jean Nemeti, Community Relations Manager.

Stephanie Crawford, Human Resources Director.

Rates: On request.

City of License: Columbus. **Station DMA:** Columbus, OH. **Rank:** 32.

Circulation © 2005 Nielsen. Coverage based on Nielsen study.

GrandTotal	Cable TV Households	Non-cable TV Households	Total TV Households
Estimated Station Totals *	838,830	310,940	1,149,770
Average Weekly Circulation (2005)	499,382	173,095	672,477
Average Daily Circulation (2005)			343,914
Station DMA Total	Cable TV Households	Non-cable TV Households	Total TV Households
Estimated Station Totals *	634,860	254,910	889,770
Average Weekly Circulation (2005)	456,541	166,282	622,823
Average Daily Circulation (2005)			326,451
Other DMA Total	Cable TV Households	Non-cable TV Households	Total TV Households
Estimated Station Totals *	203,970	56,030	260,000
Average Weekly Circulation (2005)	42,841	6,813	49,654
Average Daily Circulation (2005)			17,463

*Estimated station totals are sums of the Nielsen TV and Cable TV household estimates for each county in which the station registers viewing of more than 5% as per the Nielsen Survey Methods.

WSYX
Ch. 6

Network Service: ABC.

Licensee: WSYX Licensee Inc., 10706 Beaver Dam Rd., Cockeysville, MD 21030.

Studio: 1261 Dublin Rd., Columbus, OH 43215.

Mailing Address: 1261 Dublin Rd., Columbus, OH 43215.

Phone: 614-481-6666. **Fax:** 614-481-6828.

E-mail: rwhite@sbgnet.com

Web Site: http://www.wsyx6.com

Technical Facilities: Channel No. 6 (82-88 MHz). Authorized power: 100-kw visual, 20-kw aural. Antenna: 938-ft above av. terrain, 1006-ft. above ground, 1716-ft. above sea level.

Latitude 39° 56' 16"
Longitude 83° 01' 16"

Transmitter: Stimmel Rd., 0.62-mi. W of Interstate 71, Franklin County.

Digital Facilities: Channel No. 13 (210-216 MHz). Power: 60-kw visual. Antenna: 938-ft above av. terrain, 1001-ft. above ground.

Latitude 39° 56' 14"
Longitude 83° 01' 16"

FCC Digital File Number: BPCDT-19991025AEO. Granted: September 28, 2001.

Note: Latitude and longitude coordinates shown are based on the North American Datum of 1927 (NAD 27) as currently required by the Mass Media Bureau of the FCC.

Satellite Earth Stations: Transmitter RCA; Andrew, 4.5-meter C-band; Superior, 5-meter KC-band; Andrew, 7.3-meter C-band; Harris, 9-meter C-band; Standard Communications, Harris, Avantek receivers.

News Services: AP, ABC NewsOne.

LMA: Local marketing agreement with WTTE (F), Columbus, OH.

Ownership: Sinclair Broadcast Group Inc. (Group Owner).

Began Operation: September 29, 1949. Sale to Taft Broadcasting by Picture Waves Inc. approved by FCC February 25, 1953 (Television Digest, Vol. 9:9). Sale to Anchor Media Holdings Ltd. approved by FCC December 3, 1987. Transfer of control to Continental Broadcasting Ltd. approved by FCC June 30, 1993. Sale to Better Communications Inc. approved by FCC July 29, 1994 (Vol. 34:20). Sale to present owner from Better Communications approved by FCC July 23, 1993 (Vol. 38:16, 30).

Represented (sales): Millennium Sales & Marketing.

Represented (legal): Hogan & Hartson LLP.

Represented (engineering): Carl T. Jones Corp.

Personnel:

Dan Mellon, General & Station Manager.

Dan Carpenter, Engineering & Operations Director.

Tony D'Angelo, Director of Sales.

Lorie Luthman, General Sales Manager.

Gary Bogal, Local Sales Manager.

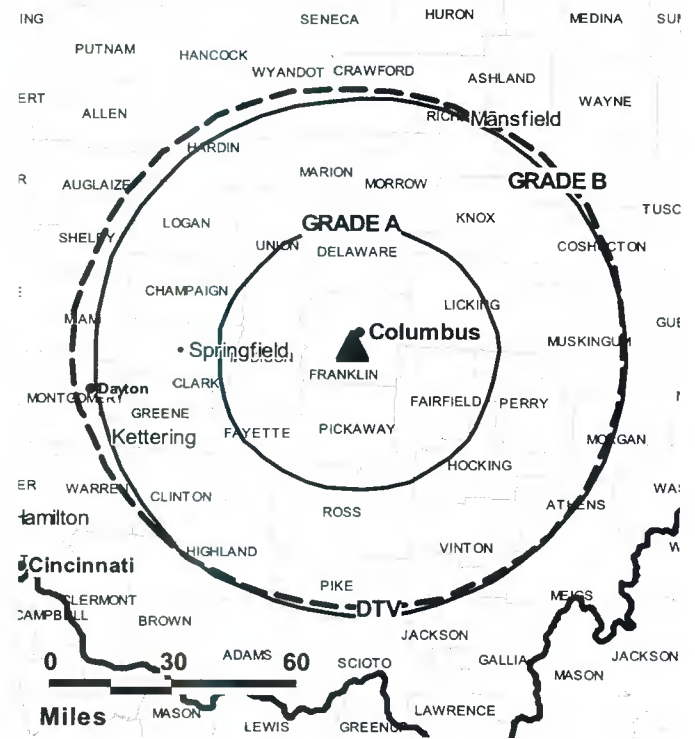
Shawn Monalás, National Sales Manager.

David Silverstein, News Director.

Rick Smith, Business Affairs Director.

Rick White, Programming Coordinator.

WSYX BPCT-19910211KG GRANTED: 1/21/1993



© 2006 Warren Communications News

Mike Hansen, Promotion & Marketing Director.

Christine Thielman, Production Manager.

Harshita Patel, Research Director.

Linda Seiler, Traffic Manager.

Highest 30 Sec. Rate: \$20,000.

City of License: Columbus. **Station DMA:** Columbus, OH. **Rank:** 32.

Circulation © 2005 Nielsen. Coverage based on Nielsen study.

Grand Total	Cable TV Households	Non-cable TV Households	Total TV Households
Estimated Station Totals *	874,740	286,740	1,161,480
Average Weekly Circulation (2005)	470,078	156,579	626,657
Average Daily Circulation (2005)			255,573
Station DMA Total	Cable TV Households	Non-cable TV Households	Total TV Households
Estimated Station Totals *	634,860	247,250	882,110
Average Weekly Circulation (2005)	402,472	150,668	553,140
Average Daily Circulation (2005)			233,705
Other DMA Total	Cable TV Households	Non-cable TV Households	Total TV Households
Estimated Station Totals *	239,880	39,490	279,370
Average Weekly Circulation (2005)	67,606	5,911	73,517
Average Daily Circulation (2005)			21,868

*Estimated station totals are sums of the Nielsen TV and Cable TV household estimates for each county in which the station registers viewing of more than 5% as per the Nielsen Survey Methods.

WSYX-DT

Ch. 13

Network Service: ABC.

Licensee: WSYX Licensee Corp., 10706 Beaver Dam Rd., Cockeysville, MD 21030.

Studio: 1261 Dublin Rd., Columbus, OH 43215.

Mailing Address: 1261 Dublin Rd., Columbia, OH 43215.

Phone: 614-481-6666. **Fax:** 614-481-6624.

E-mail: viewer@wsyx6.com

Web Site: http://www.wsyx6.com

Technical Facilities: Channel No. 13 (210-216 MHz). Authorized power: 60-kw visual.
Antenna: 938-ft above av. terrain, 1001-ft. above ground.

Latitude	39°	56'	14"
Longitude	83°	01'	16"

Note: Latitude and longitude coordinates shown are based on the North American Datum of 1927 (NAD 27) as currently required by the Mass Media Bureau of the FCC.

Ownership: Sinclair Broadcast Group Inc. (Group Owner).

Began Operation: October 21, 2002. Station operating.

Represented (sales): Millennium Sales & Marketing.

Personnel:

Dan Mellon, General & Station Manager.

Dan Carpenter, Operations Director & Chief Engineer.

Tony D'Angelo, Director of Sales.

Lorie Luthman, General Sales Manager.

Gary Bogal, Local Sales Director.

Shawn Monalas, National Sales Manager.

David Silverstein, News Director.

Rick Smith, Business Affairs Director.

Rick White, Program Coordinator.

WSYX-DT BPCDT-19991025AEO GRANTED: 9/28/2001



© 2006 Warren Communications News

Mike Hansen, Promotion & Marketing Director.

Christine Thielman, Production Manager.

Harshita Patel, Research Director.

Linda Seiler, Traffic Manager.

City of License: Columbus. **Station DMA:** Columbus, OH. **Rank:** 32.

Nielsen Data: Not available.

WTTE
Ch. 28

Network Service: FOX.

Licensee: Columbus (WTTE-TV) Licensee Inc., 2000 W. 41st St., Baltimore, MD 21211.

Studio: 1261 Dublin Rd., Columbus, OH 43215.

Mailing Address: 1261 Dublin Rd., Columbus, OH 43215.

Phone: 614-481-6666. **Fax:** 614-481-6828.

E-mail: rwhite@sbgnet.com

Web Site: http://www.wtte28.com

Technical Facilities: Channel No. 28 (554-560 MHz). Authorized power: 1440-kw max. visual. Antenna: 876-ft above av. terrain, 938-ft. above ground, 1654-ft. above sea level.

Latitude 39° 56' 14"
Longitude 83° 00' 16"

Digital Facilities: Channel No. 36 (602-608 MHz). Power: 1000-kw max. visual. Antenna: 889-ft above av. terrain, 951-ft. above ground.

Latitude 39° 56' 14"
Longitude 83° 01' 16"

FCC Digital File Number: BPCDT-19991029AGZ. Granted: April 05, 2002.

Note: Latitude and longitude coordinates shown are based on the North American Datum of 1927 (NAD 27) as currently required by the Mass Media Bureau of the FCC.

Satellite Earth Stations: Transmitter Comark; Harris, 3-meter Ku-band; Harris, 6.1-meter; Comtech, 7.3-meter; Standard Communications, Microdyne receivers.

News Service: UPI.

LMA: Local marketing agreement with WSYX (A), Columbus.

Ownership: Cunningham Broadcasting Corp. (Group Owner).

Began Operation: June 1, 1984. Sale to Glencairn Ltd. Broadcast Properties by Sinclair Communications Inc. approved by FCC October 24, 1997. Sale to present owner by Glencairn Ltd. Broadcast Properties approved by FCC December 10, 2001. Proposed sales to Sinclair Broadcast Group Inc. dismissed by FCC February 26, 2004 and September 13, 2002.

Represented (sales): Millennium Sales & Marketing.

Represented (legal): Shaw Pittman.

Represented (engineering): Carl T. Jones Corp.

Personnel:

Dan Mellon, General Manager.

Dan Carpenter, Engineering & Operations Director.

Tony D'Angelo, Sales Director.

Stephanie Woodruff, Local Sales Manager.

Jeff Avon, National Sales Manager.

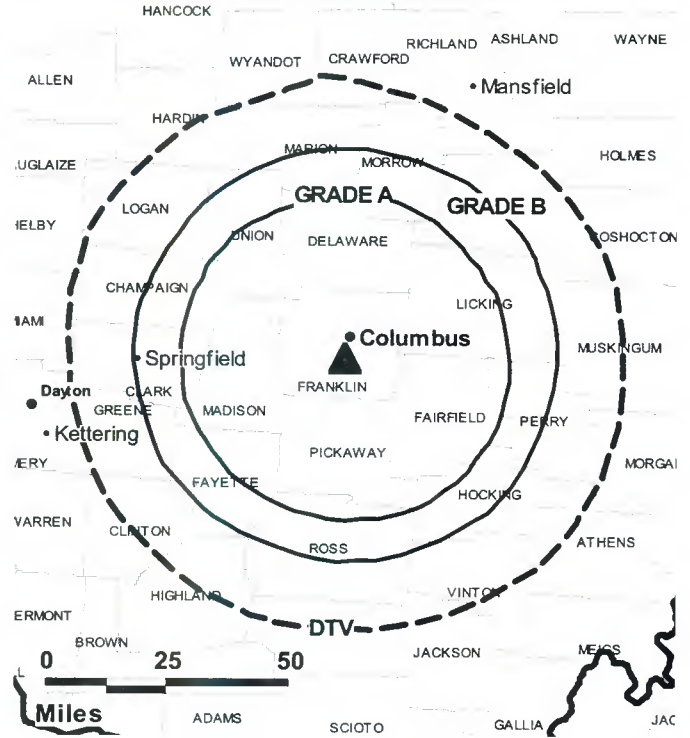
David Silverstein, News Director.

Rick Smith, Business Affairs Director.

Rick White, Programming Coordinator.

Mike Hansen, Promotion & Marketing Director.

WTTE BPCT-20011018AGK GRANTED: 3/6/2002



© 2006 Warren Communications News

Harshita Patel, Research Director.

Linda Seiler, Traffic Manager.

Eric Clark, Community Affairs Director.

Rates: On request.

City of License: Columbus. **Station DMA:** Columbus, OH. **Rank:** 32.

Circulation © 2005 Nielsen. Coverage based on Nielsen study.

GrandTotal	Cable	Non-cable	Total
	TV Households	TV Households	TV Households
Estimated Station Totals *	723,580	300,430	1,024,010
Average Weekly Circulation (2005)	407,277	141,075	548,352
Average Daily Circulation (2005)			231,192
Station DMA Total	Cable	Non-cable	Total
	TV Households	TV Households	TV Households
Estimated Station Totals *	634,860	247,250	882,110
Average Weekly Circulation (2005)	381,239	135,631	516,870
Average Daily Circulation (2005)			220,178
Other DMA Total	Cable	Non-cable	Total
	TV Households	TV Households	TV Households
Estimated Station Totals *	88,720	53,180	141,900
Average Weekly Circulation (2005)	26,038	5,444	31,482
Average Daily Circulation (2005)			11,014

*Estimated station totals are sums of the Nielsen TV and Cable TV household estimates for each county in which the station registers viewing of more than 5% as per the Nielsen Survey Methods.

WTTE-DT
Ch. 36

Network Service: FOX.

Grantee: Columbus (WTTE-TV) Licensee Inc., 2000 W. 41st St., Baltimore, MD 21211.

Studio: 1261 Dublin Rd., Columbus, OH 43215.

Mailing Address: 1261 Dublin Rd., Columbus, OH 43215.

Phone: 614-481-6666. **Fax:** 614-481-6828.

E-mail: rwhite@sbgnet.com

Web Site: http://www.wtte28.com

Technical Facilities: Channel No. 36 (602-608 MHz). Authorized power: 1000-kw max. visual. Antenna: 889-ft above av. terrain, 951-ft. above ground.

Latitude	39°	56'	14"
Longitude	83°	01'	16"

Note: Latitude and longitude coordinates shown are based on the North American Datum of 1927 (NAD 27) as currently required by the Mass Media Bureau of the FCC.

Ownership: Cunningham Broadcasting Corp. (Group Owner).

Began Operation: October 28, 2002. Station operating under Special Temporary Authority at 2.4-kw max. visual.

Represented (sales): Millennium Sales & Marketing.

Personnel:

Dan Mellon, General Manager.

Dan Carpenter, Chief Engineer & Operations Director.

Tony D'Angelo, Sales Director.

Stephanie Woodruff, Local Sales Manager.

Jeff Avon, National Sales Manager.

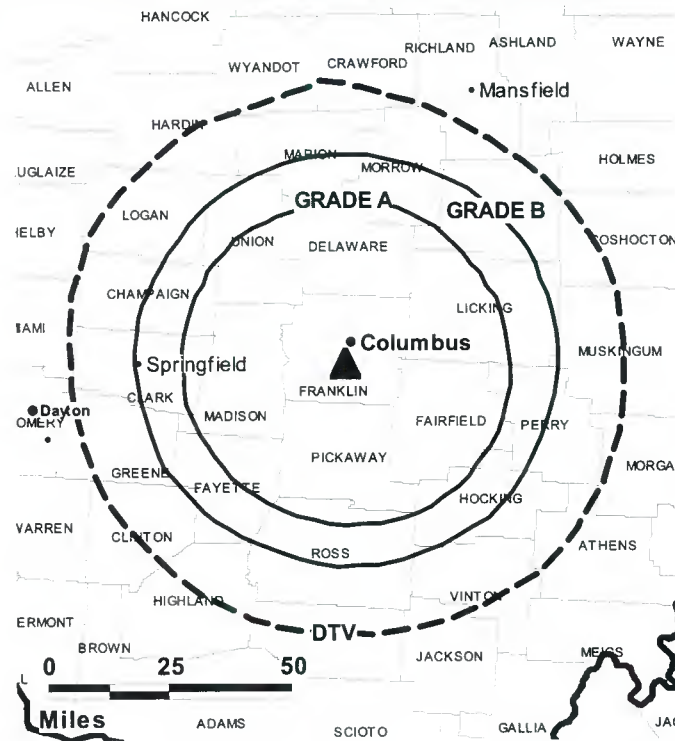
David Silverstein, News Director.

Rick Smith, Business Affairs Director.

Rick White, Programming Coordinator.

Mike Hansen, Promotions & Marketing Director.

WTTE-DT BPCDT-19991029AGZ GRANTED: 4/5/2002



© 2006 Warren Communications News

Harshita Patel, Research Director.

Linda Seiler, Traffic Manager.

Eric Clark, Community Affairs Director.

City of License: Columbus. **Station DMA:** Columbus, OH. **Rank:** 32.

Nielsen Data: Not available.

WDTN
Ch. 2

Network Service: NBC.

Licensee: WDTN Broadcasting LLC, 4 Richmond Square, Providence, RI 02906.

Studio: 4595 S. Dixie Ave., Dayton, OH 45439.

Mailing Address: Box 741, Dayton, OH 45401.

Phone: 937-293-2101. **Fax:** 937-294-6542.

E-mail: wdtn@wdtn.com

Web Site: http://www.wdtn.com

Technical Facilities: Channel No. 2 (54-60 MHz). Authorized power: 100-kw visual, 20-kw aural. Antenna: 1000-ft above av. terrain, 960-ft. above ground, 1917-ft. above sea level.

Latitude 39° 43' 07"
Longitude 84° 15' 22"

Transmitter: Frytown Rd. & Gettysburg Ave.

Digital Facilities: Channel No. 50 (686-692 MHz). Power: 412-kw max. visual. Antenna: 902-ft above av. terrain, 820-ft. above ground.

Latitude 39° 43' 07"
Longitude 84° 15' 22"

FCC Digital File Number: BPCDT-19991020ABX. (pending).

Note: Latitude and longitude coordinates shown are based on the North American Datum of 1927 (NAD 27) as currently required by the Mass Media Bureau of the FCC.

Satellite Earth Stations: Transmitter Larcen; Drake, 3.4-meter C-band; Scientific-Atlanta, 5-meter C-band; Microdyne, 5-meter Ku-band; Andrew, 5-meter C-band; Andrew, 7-meter C-band; Standard Communications, Drake receivers.

SNG Mobile Dish: Andrew, 2.3-meter Ku-band.

News Services: CNN Newsource, ABC NewsOne.

Ownership: LIN TV Corp. (Group Owner).

Began Operation: March 15, 1949. Sale to Trustees of Grinnell College by Avco Broadcasting Corp. approved by FCC April 28, 1976 (Television Digest, Vol. 15:25). Sale to Hearst Television by Trustees of Grinnell College approved by FCC July 16, 1981 (Vol. 20:21; 21:29). Merger with Argyle Television Inc. approved by FCC June 2, 1997 (Vol. 37:13, 29, 35). Station, along with Hearst-Argyle's WNAC-TV, was swapped for Sunrise Television's KSBW, WNNE & WPTZ (Vol. 38:8). FCC approved deal July 2, 1998. Transfer of station control to Smith Broadcasting Partners LP approved by FCC July 12, 2000; equity interest maintained by Sunrise Television Partners LP. Transfer to present owner by Smith Broadcasting Partners LP & Sunrise Television Partners LP approved by FCC April 17, 2002.

Represented (sales): Blair Television.

Represented (legal): Covington & Burling.

Personnel:

Greg Bendin, Vice President & General Manager.

Julie Zoumbaris, General Sales Manager.

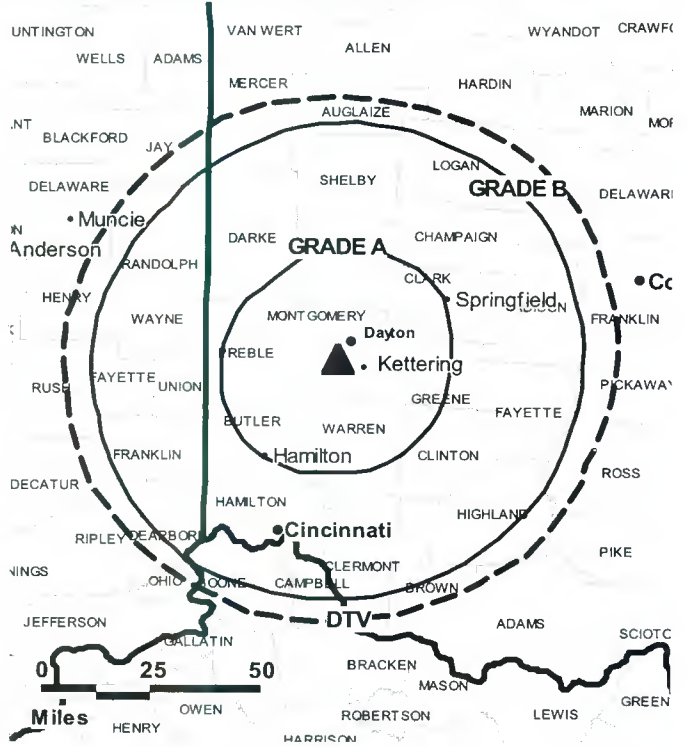
Mo Dillon, Local Sales Manager.

Jason Heath, News Director.

Jim Atkinson, Chief Engineer.

Barbara Royse, Program Director.

WDTN BPCT-4987 GRANTED: 5/6/1977



Jason Doyle, Creative Services Director.

Janice Barney, Traffic Manager.

Sharon Howard, Community Affairs.

Highest 30 Sec. Rate: \$10,000.

City of License: Dayton. **Station DMA:** Dayton, OH. **Rank:** 59.

Circulation © 2005 Nielsen. Coverage based on Nielsen study.

Grand Total	Cable TV Households	Non-cable TV Households	Total TV Households
Estimated Station Totals *	451,850	235,460	687,310
Average Weekly Circulation (2005)	256,720	96,255	352,975
Average Daily Circulation (2005)			171,785
Station DMA Total	Cable TV Households	Non-cable TV Households	Total TV Households
Estimated Station Totals *	366,000	153,820	519,820
Average Weekly Circulation (2005)	244,002	86,085	330,087
Average Daily Circulation (2005)			163,194
Other DMA Total	Cable TV Households	Non-cable TV Households	Total TV Households
Estimated Station Totals *	85,850	81,640	167,490
Average Weekly Circulation (2005)	12,718	10,170	22,888
Average Daily Circulation (2005)			8,591

*Estimated station totals are sums of the Nielsen TV and Cable TV household estimates for each county in which the station registers viewing of more than 5% as per the Nielsen Survey Methods.

WDTN-DT
Ch. 50

Network Service: NBC.

Grantee: WDTN Broadcasting LLC, 4 Richmond Square, Providence, RI 02906.

Studio: 4595 S. Dixie Ave., Dayton, OH 45439.

Mailing Address: Box 741, Dayton, OH 45401.

Phone: 937-293-2101. **Fax:** 937-294-6542.

E-mail: wdtn@wdtn.com

Web Site: http://www.wdtn.com

Technical Facilities: Channel No. 50 (686-692 MHz). Authorized power: 412-kw max. visual. Antenna: 902-ft above av. terrain, 820-ft. above ground.

Latitude	39°	43'	07"
Longitude	84°	15'	22"

Note: Latitude and longitude coordinates shown are based on the North American Datum of 1927 (NAD 27) as currently required by the Mass Media Bureau of the FCC.

Ownership: LIN TV Corp. (Group Owner).

Began Operation: December 17, 2002. Station operating under Special Temporary Authority at 125-kw max. visual.

Represented (sales): Blair Television.

Personnel:

Greg Bendin, Vice President & General Manager.

Julie Zoumaris, General Sales Manager.

Mo Dillon, Local Sales Manager.

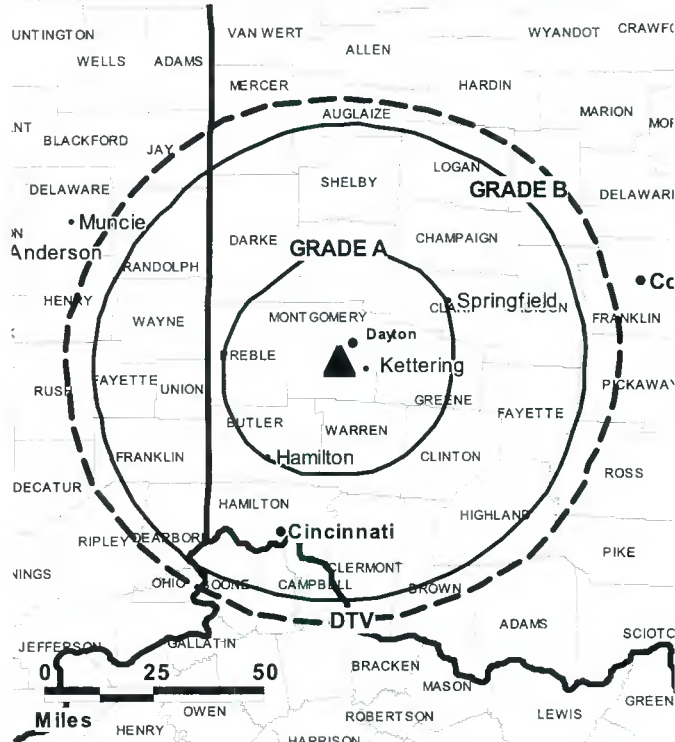
Jason Heath, News Director.

Jim Atkinson, Chief Engineer.

Barbara Royse, Program Director.

Jason Doyle, Creative Services Director.

WDTN-DT B MPCDT-20030604ACN GRANTED: 2/20/2004



© 2006 Warren Communications News

Janice Barney, Traffic Manager.

Sharon Howard, Community Affairs.

City of License: Dayton. **Station DMA:** Dayton, OH. **Rank:** 59.

Nielsen Data: Not available.

WHIO-DT
Ch. 41

Network Service: CBS.

Licensee: WHIO-TV Holdings Inc., 3773 Howard Hughes Pkwy., Suite 250, Las Vegas, NV 89109.

Studio: 1414 Wilmington Ave., Dayton, OH 45420.

Mailing Address: 1414 Wilmington Ave., Dayton, OH 45420.

Phone: 937-259-2111. **Fax:** 937-259-2001.

E-mail: steve.hardy@cox.com

Web Site: http://www.whiotv.com

Technical Facilities: Channel No. 41 (632-638 MHz). Authorized power: 1000-kw max. visual. Antenna: 951-ft above av. terrain, 869-ft. above ground, 1821-ft. above sea level.

Latitude	39°	44'	002"
Longitude	84°	14'	53"

Note: Latitude and longitude coordinates shown are based on the North American Datum of 1927 (NAD 27) as currently required by the Mass Media Bureau of the FCC.

Multichannel TV Sound: Stereo and separate audio program.

News Service: CNN Newsource.

Ownership: Cox Enterprises Inc. (Group Owner).

Began Operation: December 1, 2001. High Definition.

Represented (legal): Dow, Lohnes & Albertson PLLC.

Represented (engineering): Denny & Associates PC.

Personnel:

Harry Delaney, General Manager.

James Cosby, General Sales Manager.

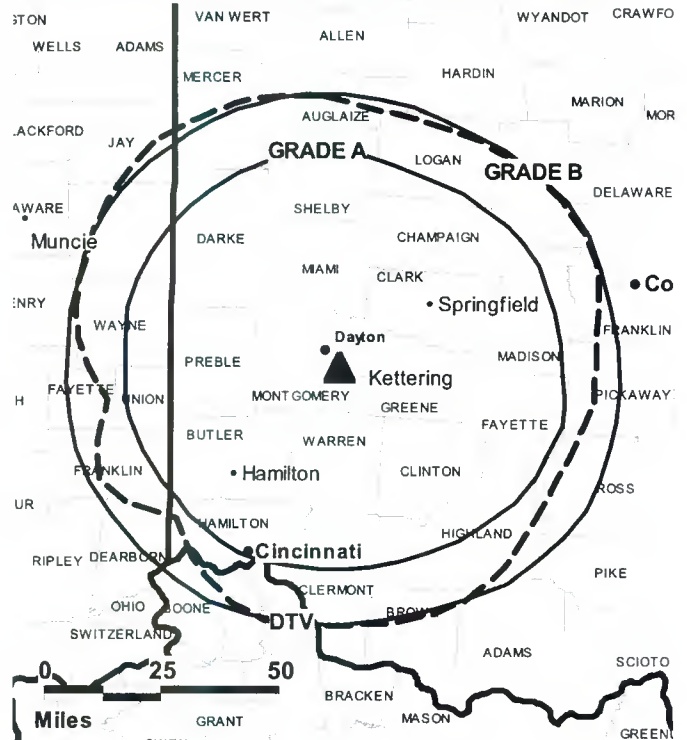
John Adams, Local Sales Manager.

Darryl Griffin, National Sales Manager.

Julie Weindel, News Director.

Chuck Eastman, Chief Engineer.

WHIO-DT BPCDT-19991027ABD GRANTED: 6/1/2001



© 2006 Warren Communications News

Eric Zwarg, Controller.

Fantein Kerckaert, Program Director.

Steve Niswonger, Promotion Director.

Mark McConnell, Production Manager.

Aleta Keel, Traffic Manager.

City of License: Dayton. **Station DMA:** Dayton, OH. **Rank:** 59.

Nielsen Data: Not available.

WHIO-TV
Ch. 7

Network Service: CBS.

Licensee: WHIO-TV Holdings Inc., 3993 Howard Hughes Pkwy., Suite 250, Las Vegas, NV 89109.

Studio: 1414 Wilmington Ave., Dayton, OH 45420.

Mailing Address: 1414 Wilmington Ave., Dayton, OH 45420.

Phone: 937-259-2111. **Fax:** 937-259-2024.

E-mail: steve.hardy@cox.com

Web Site: http://www.whiotv.com

Technical Facilities: Channel No. 7 (174-180 MHz). Authorized power: 200-kw visual. Antenna: 1142-ft above av. terrain, 1060-ft. above ground, 2011-ft. above sea level.

Latitude 39° 43' 17"
Longitude 84° 08' 59"

Transmitter: 3316 Germantown St.

Digital Facilities: Channel No. 41 (632-638 MHz). Power: 1000-kw max. visual. Antenna: 951-ft above av. terrain, 869-ft. above ground, 1821-ft. above sea level.

Latitude 39° 44' 00.2"
Longitude 84° 14' 53"

FCC Digital File Number: BPCDT-19991027ABD. Granted: June 01, 2001.

Note: Latitude and longitude coordinates shown are based on the North American Datum of 1927 (NAD 27) as currently required by the Mass Media Bureau of the FCC.

Multichannel TV Sound: Stereo only.

AM Affiliate: WHIO, 5-kw, 1290 kHz.

FM Affiliate: WHIO-FM, 50-kw, 99.1 MHz (No. 256), 1060-ft.

News Service: AP.

Ownership: Cox Enterprises Inc. (Group Owner).

Began Operation: February 26, 1949.

Represented (sales): TeleRep Inc.

Represented (legal): Dow, Lohnes & Albertson PLLC.

Represented (engineering): Denny & Associates PC.

Personnel:

Harry Delaney, Vice President & General Manager.

James Cosby, General Sales Manager.

John Adams, Local Sales Manager.

Darryl Griffin, National Sales Manager.

Julie Weindel, News Director.

Chuck Eastman, Chief Engineer.

Eric Zwarg, Controller.

Fantein Kerckaert, Program Director.

Steve Niswonger, Promotion Manager.

WHIO-TV BPCT-19980603KI GRANTED: 8/11/1999



© 2006 Warren Communications News

Mark McConnell, Production Manager.

Aleta Keel, Traffic Manager.

Rates: On request.

City of License: Dayton. **Station DMA:** Dayton, OH. **Rank:** 59.

Circulation © 2005 Nielsen. Coverage based on Nielsen study.

GrandTotal	Cable TV Households	Non-cable TV Households	Total TV Households
Estimated Station Totals *	619,450	283,670	903,120
Average Weekly Circulation (2005)	370,510	138,292	508,802
Average Daily Circulation (2005)			298,559
Station DMA Total	Cable TV Households	Non-cable TV Households	Total TV Households
Estimated Station Totals *	366,000	153,820	519,820
Average Weekly Circulation (2005)	295,448	116,676	412,124
Average Daily Circulation (2005)			257,837
Other DMA Total	Cable TV Households	Non-cable TV Households	Total TV Households
Estimated Station Totals *	253,450	129,850	383,300
Average Weekly Circulation (2005)	75,062	21,616	96,678
Average Daily Circulation (2005)			40,722

*Estimated station totals are sums of the Nielsen TV and Cable TV household estimates for each county in which the station registers viewing of more than 5% as per the Nielsen Survey Methods.

WRGT-DT
Ch. 30

Network Service: FOX.

Grantee: WRGT Licensee LLC, 2000 W. 41st St., Baltimore, MD 21211.

Studio: 45 Broadcast Plaza, Dayton, Oh 45408.

Mailing Address: 45 Broadcast Plaza, Dayton, OH 45408.

Phone: 937-263-4500. **Fax:** 937-268-5265.

E-mail: comments@fox45.com

Web Site: http://www.fox45.com

Technical Facilities: Channel No. 30 (566-572 MHz). Authorized power: 425-kw max. visual. Antenna: 1152-ft above av. terrain, 1125-ft. above ground.

Latitude	39°	43'	28"
Longitude	84°	15'	18"

Note: Latitude and longitude coordinates shown are based on the North American Datum of 1927 (NAD 27) as currently required by the Mass Media Bureau of the FCC.

Ownership: Cunningham Broadcasting Corp. (Group Owner).

Began Operation: Station operating under Special Temporary Authority at 15.3-kw max. visual; no on-air date

Represented (sales): Millennium Sales & Marketing.

Represented (legal): Shaw Pittman.

Personnel:

Alan Frank, Acting General Manager.

Roland Martel, Chief Engineer & Operations Manager.

Joe Marino, General Sales Manager.

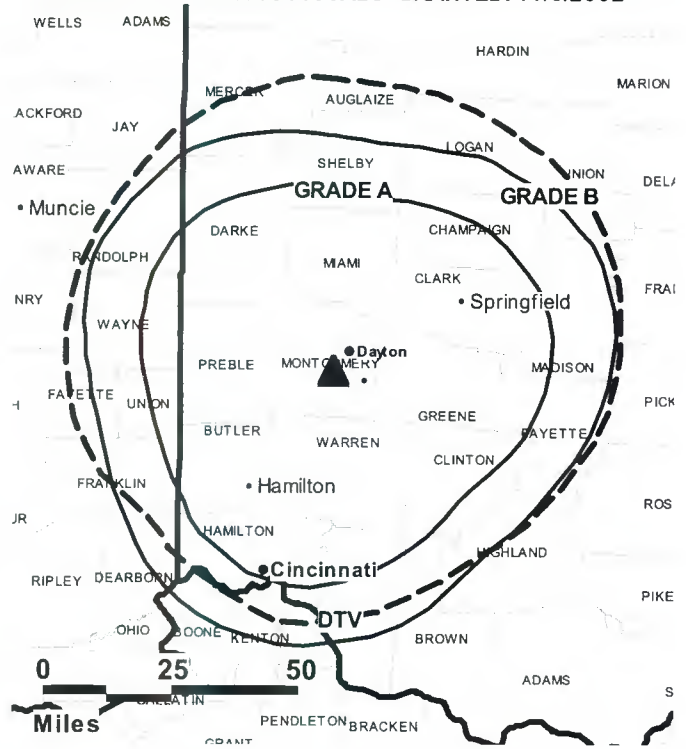
Julie Rahtig, National Sales Manager.

Karrie Rossmiller, News Director.

Donna McFarland, Business Manager.

Doug Stewart, Program & Research Director.

WRGT-DT BPCDT-19991101ADJ GRANTED: 11/6/2002



© 2006 Warren Communications News

John Parker, Promotion Director.

Mike Thomas, Production Manager.

Rebecca Barry, Traffic Manager.

City of License: Dayton. **Station DMA:** Dayton, OH. **Rank:** 59.

Nielsen Data: Not available.

WRGT-TV

Ch. 45

Network Service: FOX.

Licensee: WRGT Licensee LLC, 2000 W. 41st St., Baltimore, MD 21211.

Studio: 45 Broadcast Plaza, Dayton, OH 45408.

Mailing Address: 45 Broadcast Plaza, Dayton, OH 45408.

Phone: 937-263-4500. **Fax:** 937-268-5265.

E-mail: comments@fox45.com

Web Site: http://www.fox45.com

Technical Facilities: Channel No. 45 (656-662 MHz). Authorized power: 5000-kw max. visual, 501-kw aural. Antenna: 1170-ft above av. terrain, 1149-ft. above ground, 2045-ft. above sea level.

Latitude 39° 43' 28.4"
Longitude 84° 15' 17.6"

Transmitter: 2045 S. Gettysburg Ave.

Digital Facilities: Channel No. 30 (566-572 MHz). Power: 425-kw max. visual. Antenna: 1152-ft above av. terrain, 1125-ft. above ground.

Latitude 39° 43' 28"
Longitude 84° 15' 18"

FCC Digital File Number: BPCDT-19991101ADJ. Granted: November 06, 2002.

Note: Latitude and longitude coordinates shown are based on the North American Datum of 1927 (NAD 27) as currently required by the Mass Media Bureau of the FCC.

Satellite Earth Station: Transmitter RCA; Comtech, 5-meter.

LMA: Local marketing agreement with WKEF (N), Dayton.

Ownership: Cunningham Broadcasting Corp. (Group Owner).

Began Operation: September 23, 1984. Proposed sales to Sinclair Broadcast Group Inc. dismissed by FCC February 26, 2004 and September 13, 2002.

Represented (sales): Millennium Sales & Marketing.

Represented (legal): Shaw Pittman.

Represented (engineering): Gallagher & Associates, Consulting Radio.

Personnel:

Alan Frank, Acting General Manager.

Roland Martel, Chief Engineer & Operations Manager.

Joe Marino, General Sales Manager.

Julie Rahtig, National Sales Manager.

Karrie Rossmiller, News Director.

Donna McFarland, Business Manager.

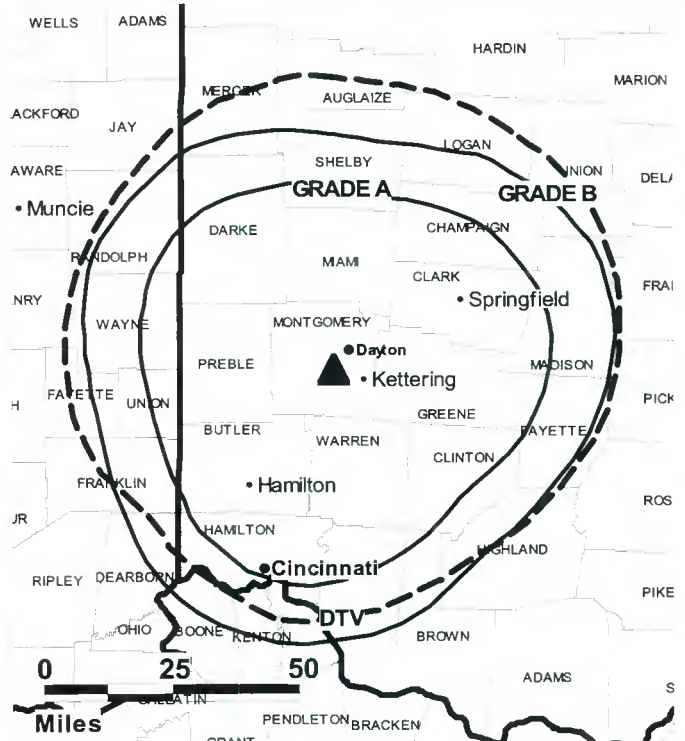
Doug Stewart, Program & Research Director.

John Parker, Promotion Director.

Mike Thomas, Production Manager.

Rebecca Barry, Traffic Manager.

WRGT-TV BMPCT-19840319KH GRANTED: 4/26/1984



© 2006 Warren Communications News

Rates: On request.

City of License: Dayton. **Station DMA:** Dayton, OH. **Rank:** 59.

Circulation © 2005 Nielsen. Coverage based on Nielsen study.

GrandTotal	Cable TV Households	Non-cable TV Households	Total TV Households
Estimated Station Totals *	546,500	239,150	785,650
Average Weekly Circulation (2005)	213,745	86,459	300,204
Average Daily Circulation (2005)			109,196
Station DMA Total	Cable TV Households	Non-cable TV Households	Total TV Households
Estimated Station Totals *	366,000	153,820	519,820
Average Weekly Circulation (2005)	184,782	74,142	258,924
Average Daily Circulation (2005)			96,356
Other DMA Total	Cable TV Households	Non-cable TV Households	Total TV Households
Estimated Station Totals *	180,500	85,330	265,830
Average Weekly Circulation (2005)	28,963	12,317	41,280
Average Daily Circulation (2005)			12,840

*Estimated station totals are sums of the Nielsen TV and Cable TV household estimates for each county in which the station registers viewing of more than 5% as per the Nielsen Survey Methods.

WTLW
Ch. 44

Network Service: IND.

Licensee: American Christian TV Services, 1844 Baty Rd., Lima, OH 45807.

Studio: 1844 Baty Rd., Lima, OH 45807.

Mailing Address: 1844 Baty Rd., Lima, OH 45807.

Phone: 419-339-4444. **Fax:** 419-339-1736.

E-mail: feedback@wtlw.com

Web Site: http://www.wtlw.com

Technical Facilities: Channel No. 44 (650-656 MHz). Authorized power: 912-kw max. visual, 100.2-kw aural. Antenna: 679-ft above av. terrain, 705-ft. above ground, 1509-ft. above sea level.

Latitude 40° 45' 47"
Longitude 84° 10' 59"

Transmitter: 1844 Baty Rd., near Lima.

Digital Facilities: Channel No. 47 (668-674 MHz). Power: 100-kw max. visual. Antenna: 371-ft above av. terrain, 374-ft. above ground.

Latitude 40° 45' 47"
Longitude 84° 10' 59"

FCC Digital File Number: BPCDT-19991025ADV. Granted: June 06, 2001.

Note: Latitude and longitude coordinates shown are based on the North American Datum of 1927 (NAD 27) as currently required by the Mass Media Bureau of the FCC.

Satellite Earth Stations: Transmitter Townsend; Taco, 2-meter C-band; AFC, 2-meter Ku-band; R. H. Tyler, 3-meter C-band; Uniden, M/A-Com, Gardiner, DX Antenna receivers.

News Service: CNN Newsource.

Ownership: American Christian Television Services Inc. (Group Owner).

Began Operation: June 13, 1982.

Represented (legal): Wiley, Rein & Fielding.

Represented (engineering): du Treil, Lundin & Rackley Inc.

Personnel:

Kevin Bowers, General Manager.

Jeff Millstagle, Program & Operations Director.

Dale Otto, Sales Manager.

Rick Corcoran, Chief Engineer.

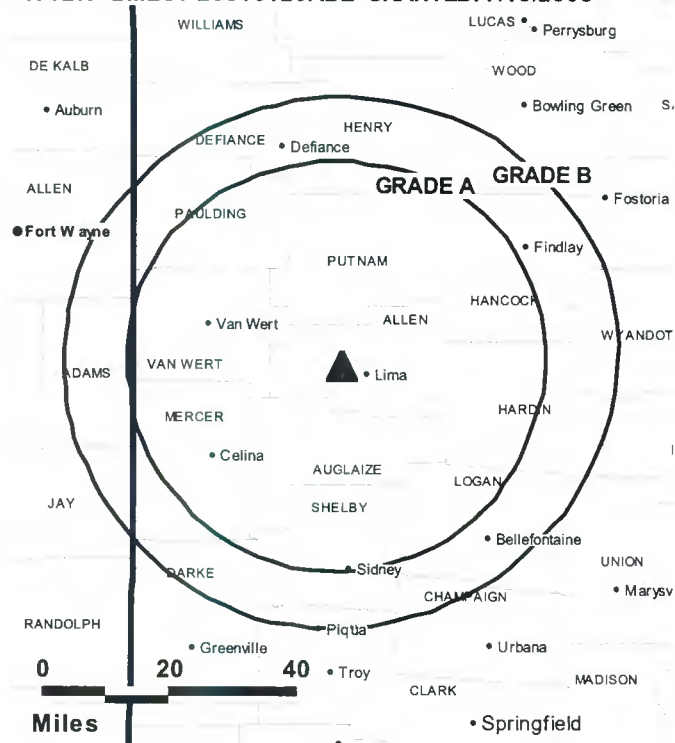
Joe Wassink, Business Manager.

Kelly Getz, Traffic Manager.

Highest 30 Sec. Rate: \$64.

City of License: Lima. **Station DMA:** Lima, OH. **Rank:** 185.

WTLW BMLCT-20010123ABE GRANTED: 7/15/2005



Circulation © 2005 Nielsen. Coverage based on Nielsen study.

GrandTotal	Cable TV Households	Non-cable TV Households	Total TV Households
Estimated Station Totals *	101,360	61,010	162,370
Average Weekly Circulation (2005)	11,439	9,190	20,629
Average Daily Circulation (2005)			6,082
Station DMA Total	Cable TV Households	Non-cable TV Households	Total TV Households
Estimated Station Totals *	54,150	17,940	72,090
Average Weekly Circulation (2005)	6,378	4,204	10,582
Average Daily Circulation (2005)			3,535
Other DMA Total	Cable TV Households	Non-cable TV Households	Total TV Households
Estimated Station Totals *	47,210	43,070	90,280
Average Weekly Circulation (2005)	5,061	4,986	10,047
Average Daily Circulation (2005)			2,547

*Estimated station totals are sums of the Nielsen TV and Cable TV household estimates for each county in which the station registers viewing of more than 5% as per the Nielsen Survey Methods.

WTLW-DT

Ch. 47

Network Service: IND.

Grantee: American Christian Television Services Inc., 1844 Baty Rd., Lima, OH 45807.

Studio: 1844 Baty Rd., Lima, OH 45807.

Mailing Address: 1844 Baty Rd., Lima, OH 45807.

Phone: 419-339-4444; 800-234-9859. **Fax:** 419-339-1736.

E-mail: feedback@wtlw.com

Web Site: <http://www.wtlw.com>

Technical Facilities: Channel No. 47 (668-674 MHz). Authorized power: 100-kw max. visual. Antenna: 371-ft above av. terrain, 374-ft. above ground.

Latitude	40°	45'	47"
Longitude	84°	10'	59"

Note: Latitude and longitude coordinates shown are based on the North American Datum of 1927 (NAD 27) as currently required by the Mass Media Bureau of the FCC.

Ownership: American Christian Television Services Inc. (Group Owner).

Began Operation: Station operating under Special Temporary Authority at 49.5-kw max. visual; no on-air date

Represented (legal): Wiley, Rein & Fielding.

Personnel:

Kevin Bowers, General Manager.

Jeff Millsagle, Program & Operations Director.

Dale Otto, Sales Manager.

Rick Corcoran, Chief Engineer.

Joe Wassink, Business Manager.

Kelly Getz, Traffic Manager.

City of License: Lima. **Station DMA:** Lima, OH. **Rank:** 185.

Nielsen Data: Not available.

WUAB
Ch. 43

Network Service: UPN.

Licensee: Raycom Media Inc., 201 Monroe St., RSA Tower, 20th Floor, Montgomery, AL 36104.

Studio: 1717 E. 12th St., Cleveland, OH 44114.

Mailing Address: 1717 E. 12th St., Cleveland, OH 44114.

Phone: 216-771-1943. **Fax:** 216-515-7152.

E-mail: baplegate@raycommedia.com

Web Site: http://www.wuab.com

Technical Facilities: Channel No. 43 (644-650 MHz). Authorized power: 5000-kw max. visual. Antenna: 1106-ft above av. terrain, 912-ft. above ground, 1965-ft. above sea level.

Latitude 41° 22' 45"
Longitude 81° 43' 12"

Transmitter: 4800 Bruening Dr., Parma.

Digital Facilities: Channel No. 28 (554-560 MHz). Power: 200.3-kw max. visual. Antenna: 1106-ft above av. terrain, 912-ft. above ground.

Latitude 41° 22' 45"
Longitude 81° 43' 12"

FCC Digital File Number: B MPCDT-20001227ABJ. Granted: June 06, 2001.

Note: Latitude and longitude coordinates shown are based on the North American Datum of 1927 (NAD 27) as currently required by the Mass Media Bureau of the FCC.

Multichannel TV Sound: Stereo only.

News Services: WSI, Sportsticker, PR Newswire, MediaLink, CNN Newsource, AP.

Ownership: Raycom Media Inc. (Group Owner).

Began Operation: September 15, 1968. Sale to present owner by Cannell Cleveland LP approved by FCC January 24, 2000. Sale to Cannell Cleveland LP by Gaylord Broadcasting approved by FCC June 19, 1990 (Television Digest, Vol. 30:13, 35). Sale to Gaylord by United Artists Broadcasting & Kaiser Broadcasting Co. approved by FCC June 30, 1977 (Vol. 16:39; 17:2, 28).

Represented (sales): TeleRep Inc.

Represented (legal): Covington & Burling.

Represented (engineering): Cohen, Dippell & Everist PC.

Personnel:

Bill Applegate, Vice President & General Manager.

Lynda Nichols, General Sales Manager.

Shannon Lange, Local Sales Manager.

Stephen Doerr, News Director.

Jim Kopanski, Chief Engineer.

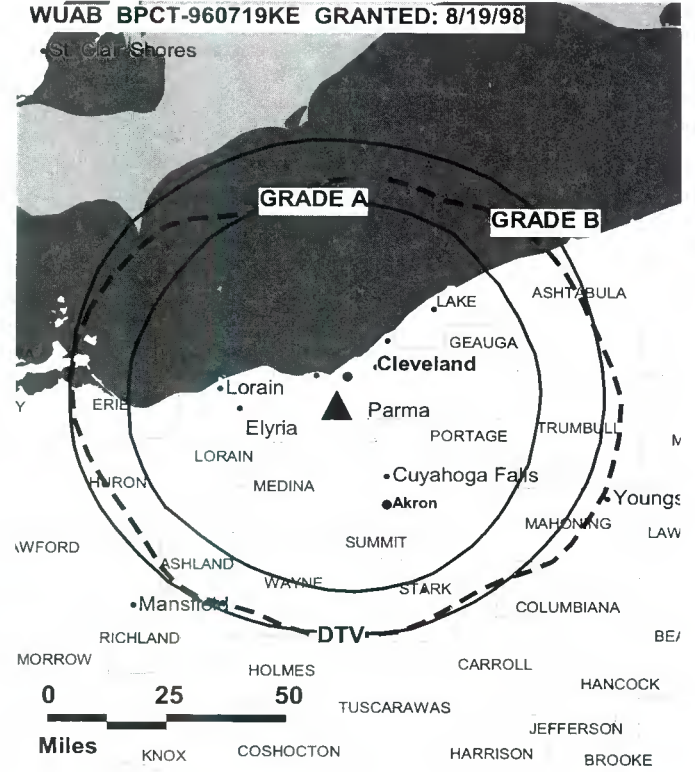
Karen Bizjak, Business Manager.

Lisa McManus, Program Director.

Rob Boenau, Marketing & Promotion Director.

Jim Stunek, Production Director & Broadcast Operations.

WUAB BPCT-960719KE GRANTED: 8/19/98



© 2006 Warren Communications News

Jean Niznik, Traffic Manager.

Emily Davis, Community Affairs Director.

Judy Smith, Assistant to the General Manager.

Highest 30 Sec. Rate: \$1200.

City of License: Lorain. **Station DMA:** Cleveland-Akron (Canton), OH. **Rank:** 16.

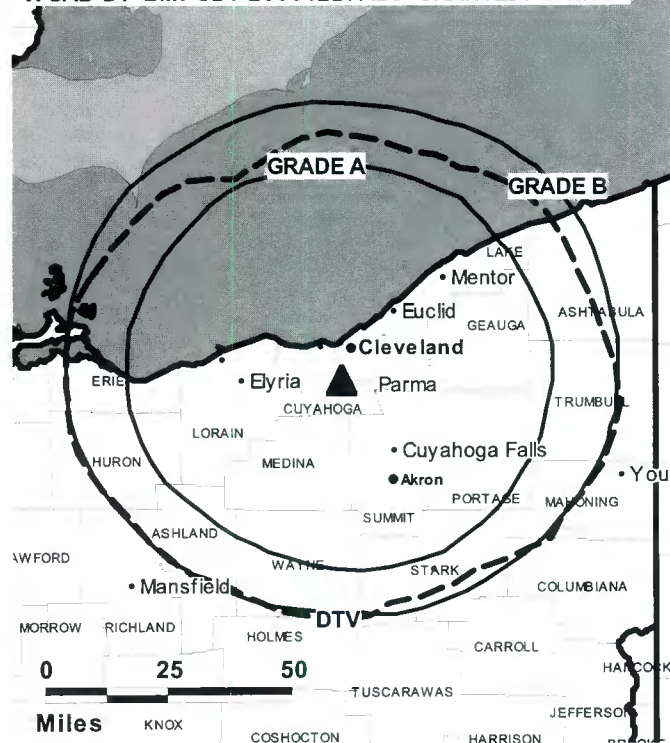
Circulation © 2005 Nielsen. Coverage based on Nielsen study.

GrandTotal	Cable TV Households	Non-cable TV Households	Total TV Households
Estimated Station Totals *	2,006,560	477,380	2,483,940
Average Weekly Circulation (2005)	462,484	179,758	642,242
Average Daily Circulation (2005)			197,400
Station DMA Total	Cable TV Households	Non-cable TV Households	Total TV Households
Estimated Station Totals *	1,085,670	457,810	1,543,480
Average Weekly Circulation (2005)	358,789	177,997	536,786
Average Daily Circulation (2005)			177,054
Other DMA Total	Cable TV Households	Non-cable TV Households	Total TV Households
Estimated Station Totals *	920,890	19,570	940,460
Average Weekly Circulation (2005)	103,695	1,761	105,456
Average Daily Circulation (2005)			20,346

*Estimated station totals are sums of the Nielsen TV and Cable TV household estimates for each county in which the station registers viewing of more than 5% as per the Nielsen Survey Methods.

WUAB-DT**Ch. 28****Network Service:** UPN.**Licensee:** Raycom Media Inc., 201 Monroe St., RSA Tower, 20th Floor, Montgomery, AL 36104.**Studio:** 1717 E. 12th St., Cleveland, OH 44114.**Mailing Address:** 1717 E. 12th St., Cleveland, OH 44114.**Phone:** 216-771-1943. **Fax:** 216-515-7152.**E-mail:** baplegate@raycommedia.com**Web Site:** <http://www.wuab.com>**Technical Facilities:** Channel No. 28 (554-560 MHz). Authorized power: 200.3-kw max. visual. Antenna: 1106-ft above av. terrain, 912-ft. above ground.

Latitude	41°	22'	45"
Longitude	81°	43'	12"

Transmitter: 4800 Bruening Dr., 0.36-mi. W of State Rd. 94, Parma.**Note:** Latitude and longitude coordinates shown are based on the North American Datum of 1927 (NAD 27) as currently required by the Mass Media Bureau of the FCC.**Ownership:** Raycom Media Inc. (Group Owner).**Began Operation:** May 16, 2002. Digital station will operate on analog allotment Ch. 43.**Represented (legal):** Dow, Lohnes & Albertson PLLC.**Represented (engineering):** Cohen, Dippell & Everist PC.**Personnel:****Bill Applegate**, Vice President & General Manager.**Lynda Nichols**, General Sales Manager.**Shannon Lange**, Local Sales Manager.**Stephen Doerr**, News Director.**James Kopanski**, Chief Engineer.**Karen Bizjak**, Business Manager.**Lisa McManus**, Program Director.**WUAB-DT BMPCDT-20001227ABJ GRANTED: 6/6/2001**

© 2006 Warren Communications News

Rob Boenau, Marketing and Promotion Director.**Jim Stunek**, Production Director & Broadcast Operations.**Jean Niznik**, Traffic Manager.**Emily Davis**, Community Affairs Director.**Judy Smith**, Assistant to the General Manager.**City of License:** Lorain. **Station DMA:** Cleveland-Akron (Canton), OH. **Rank:** 16.**Nielsen Data:** Not available.

WMFD-DT
Ch. 12

Network Service: IND.

Licensee: Mid-State Television Inc., 2900 Park Ave. W, Mansfield, OH 44904.

Studio: 2900 Park Ave. W, Mansfield, OH 44906.

Mailing Address: 2900 Park Ave. W, Mansfield, OH 44906.

Phone: 419-529-5900. **Fax:** 419-529-2319.

E-mail: operations@wmfd.com

Web Site: http://www.wmfd.com

Technical Facilities: Channel No. 12 (204-210 MHz). Authorized power: 4.8-kw visual. Antenna: 528-ft above av. terrain, 387-ft. above ground, 1768-ft. above sea level.

Latitude	40°	45'	50"
Longitude	82°	37'	04"

Holds CP for change to 14-kw visual, 591-ft above av. terrain, 449-ft. above ground, 1831-ft. above sea level; BPCDT-20040526ABT.

Transmitter: W of Mansfield, approx. 0.24-mi. N of US Rte. 305 & 0.3-mi. E of Lewis Rd.

Note: Latitude and longitude coordinates shown are based on the North American Datum of 1927 (NAD 27) as currently required by the Mass Media Bureau of the FCC.

Ownership: Mid-State Television Inc. (Group Owner).

Began Operation: February 15, 1999. Standard Definition.

Represented (legal): Fletcher, Heald & Hildreth PLC.

Represented (engineering): du Treil, Lundin & Rackley Inc.

Personnel:

Gunther Meisse, President & General Manager.

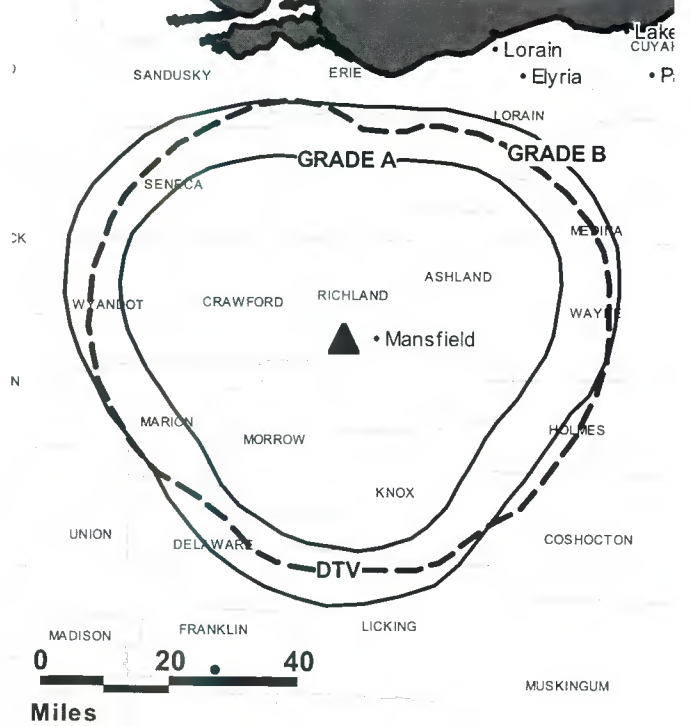
Glenn Cheesnan, Vice President, Sales.

Scott Goodwin, Sales Manager.

Bob Miller, National Sales Manager.

Larry Stine, News Manager.

WMFD-DT BPCDT-20040526ABT GRANTED: 7/15/2005



© 2006 Warren Communications News

Wayne Fick, Chief Engineer.

Kelly Bauer, Program Director & Traffic Manager.

Lee Ann Ramey, Promotions Director.

Rates: On request.

City of License: Mansfield. **Station DMA:** Cleveland-Akron (Canton), OH. **Rank:** 16.

Nielsen Data: Not available.

WMFD-TV
Ch. 68

Network Service: IND.

Licensee: Mid-State Television Inc., 2900 Park Ave. W, Mansfield, OH 44906.

Studio: 2900 Park Ave. W, Mansfield, OH 44906.

Mailing Address: 2900 Park Ave. W, Mansfield, OH 44906.

Phone: 419-529-5900. **Fax:** 419-529-2319.

E-mail: operations@wmfd.com

Web Site: http://www.wmfd.com

Technical Facilities: Channel No. 68 (794-800 MHz). Authorized power: 5000-kw max. visual. Antenna: 590-ft above av. terrain, 450-ft. above ground, 1831-ft. above sea level.

Latitude 40° 45' 50"
Longitude 82° 37' 04"

Transmitter: 2900 Park Ave. W.

Digital Facilities: Channel No. 12 (204-210 MHz). Power: 4.8-kw visual. Antenna: 528-ft above av. terrain, 387-ft. above ground, 1768-ft. above sea level.

Latitude 40° 45' 50"
Longitude 82° 37' 04"

Note: Latitude and longitude coordinates shown are based on the North American Datum of 1927 (NAD 27) as currently required by the Mass Media Bureau of the FCC.

Satellite Earth Stations: Transmitter Acrodyne; Vertex, 3-meter C-band; Vertex, 4.5-meter C-band; Harris, 9-meter C-band; Harris receivers.

Ownership: Mid-State Television Inc. (Group Owner).

Began Operation: February 29, 1988.

Represented (sales): Regional Reps Corp.

Represented (legal): Fletcher, Heald & Hildreth PLC.

Represented (engineering): du Treil, Lundin & Rackley Inc.

Personnel:

Gunther Meisse, President & General Manager.

Glenn Cheesnan, Vice President, Sales.

Scott Goodwin, Sales Manager.

Bob Miller, National Sales Manager.

Larry Stine, News Manager.

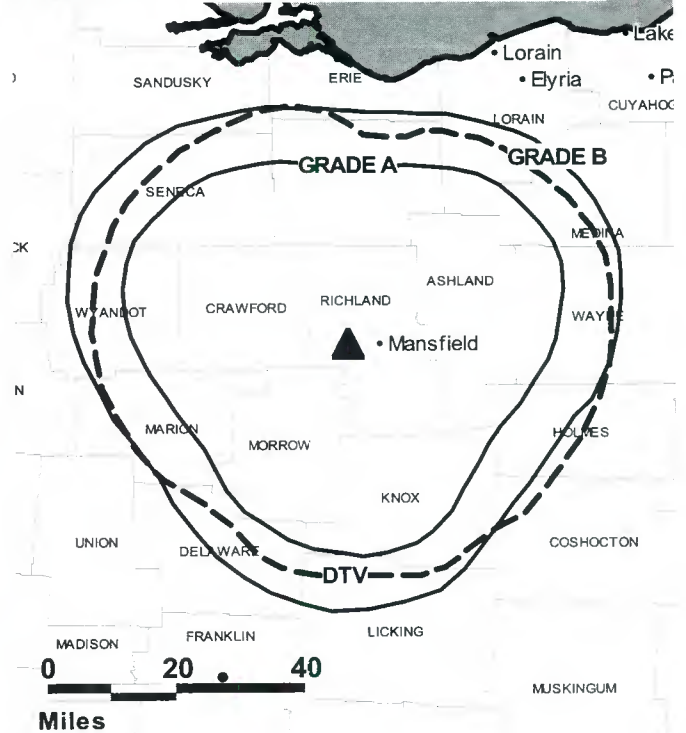
Wayne Fick, Chief Engineer.

Kelly Bauer, Program Director & Traffic Manager.

Lee Ann Ramey, Promotions Director.

Rates: On request.

WMFD-TV BPCT-19960813KF GRANTED: 11/22/1996



City of License: Mansfield. **Station DMA:** Cleveland-Akron (Canton), OH. **Rank:** 16.

Circulation © 2005 Nielsen. Coverage based on Nielsen study.

Grand Total	Cable TV Households	Non-cable TV Households	Total TV Households
Estimated Station Totals *	73,730	27,390	101,120
Average Weekly Circulation (2005)	9,873	2,039	11,912
Average Daily Circulation (2005)			3,618
Station DMA Total	Cable TV Households	Non-cable TV Households	Total TV Households
Estimated Station Totals *	52,000	21,720	73,720
Average Weekly Circulation (2005)	8,348	1,257	9,605
Average Daily Circulation (2005)			2,830
Other DMA Total	Cable TV Households	Non-cable TV Households	Total TV Households
Estimated Station Totals *	21,730	5,670	27,400
Average Weekly Circulation (2005)	1,525	782	2,307
Average Daily Circulation (2005)			788

*Estimated station totals are sums of the Nielsen TV and Cable TV household estimates for each county in which the station registers viewing of more than 5% as per the Nielsen Survey Methods.

WSFJ-DT
Ch. 24

Network Service: IND.

Grantee: Christian Television of Ohio Inc., 10077 Jacksontown Rd. SE, Thornville, OH 43076.

Studio: 3948 Townsfair Way, Suite 220, Columbus, OH 43219.

Mailing Address: 3948 Townsfair Way, Suite 220, Columbus, OH 43219.

Phone: 614-416-6080. **Fax:** 614-416-6345.

E-mail: info@wsfj.com; programming@pax51.com

Web Site: http://www.wsfj.com

Technical Facilities: Channel No. 24 (530-536 MHz). Authorized power: 1000-kw max. visual. Antenna: 702-ft above av. terrain, 276-ft. above ground.

Latitude	40°	04'	45"
Longitude	82°	41'	41"

Note: Latitude and longitude coordinates shown are based on the North American Datum of 1927 (NAD 27) as currently required by the Mass Media Bureau of the FCC.

Ownership: Christian Television of Ohio Inc. (Group Owner).

Began Operation: January 1, 2002. Station operating under Special Temporary Authority at 0.916-kw max. visual.

Personnel:

Richard Schilg, President & General Manager.

Steve Howard, Executive Vice President & Chief Operating Officer.

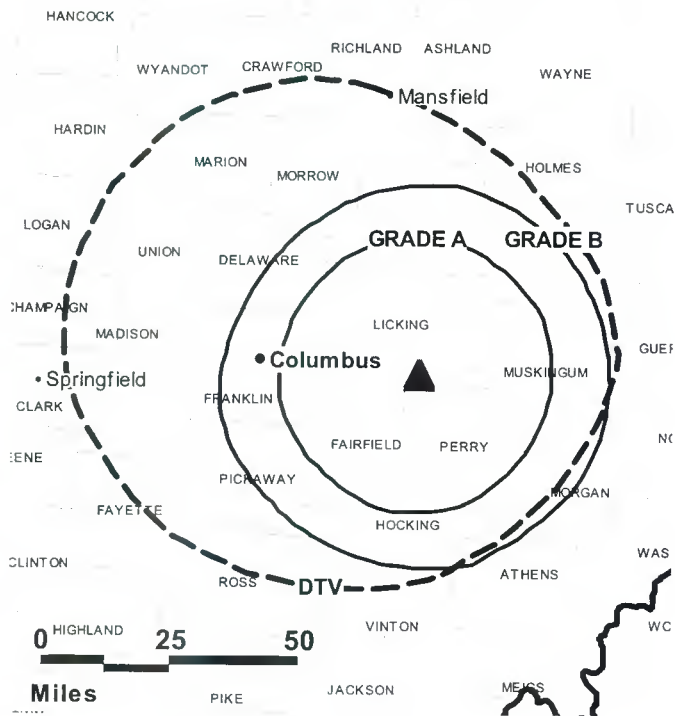
Angel Boulis, Chief Financial Officer.

Chris Graves, General & Local Sales Manager.

Rob Kasper, Chief Engineer.

Dave Wilson, Production & Traffic Manager.

WSFJ-DT BPCDT-19991101AHH GRANTED: 5/14/2002



City of License: Newark. **Station DMA:** Columbus, OH. **Rank:** 32.

Nielsen Data: Not available.

WSFJ-TV
Ch. 51

Network Service: IND.

Licensee: Christian Television of Ohio Inc., Box 770, Thornville, OH 43076.

Studio: 3948 Townsfair Way, Suite 220, Columbus, Oh 43219.

Mailing Address: 3948 Townsfair Way, Suite 220, Columbus, OH 43219.

Phone: 740-323-0772 (Newark); 614-416-6080. **Fax:** 614-416-6345.

E-mail: info@wsfj.com; programming @pax51.com

Web Site: http://www.wsfj.com

Technical Facilities: Channel No. 51 (692-698 MHz). Authorized power: 724-kw max. visual, 72.4-kw aural. Antenna: 620-ft above av. terrain, 500-ft. above ground, 1600-ft. above sea level.

Latitude 39° 56' 53"
Longitude 82° 24' 33"

Holds CP for change to 433-ft above av. terrain, 276-ft. above ground, 1512-ft. above sea level; lat. 40° 04' 45", long. 82° 41' 41", BPCT-20010213ABM.

Transmitter: 0.8-mi. SSE of Jacksontown along Rte. 13, 0.3-mi. N of I-70.

Digital Facilities: Channel No. 24 (530-536 MHz). Power: 1000-kw max. visual. Antenna: 702-ft above av. terrain, 276-ft. above ground.

Latitude 40° 04' 45"
Longitude 82° 41' 41"

FCC Digital File Number: BPCDT-19991101AHH. Granted: December 03, 1999.

Note: Latitude and longitude coordinates shown are based on the North American Datum of 1927 (NAD 27) as currently required by the Mass Media Bureau of the FCC.

Satellite Earth Stations: Transmitter RCA; Vertex, 4.6-meter KC-band; Scientific-Atlanta, 5-meter C-band; RF Systems, 6-meter C-band; Standard Agile Omni, M/A-Com receivers.

Ownership: Christian Television of Ohio Inc. (Group Owner).

Began Operation: March 9, 1980.

Represented (legal): Baraff, Koerner & Olender PC.

Represented (engineering): Smith & Fisher.

Personnel:

Richard Schilg, President & General Manager.

Steve Howard, Executive Vice President & Chief Operating Officer.

Angel Boulis, Chief Financial Officer.

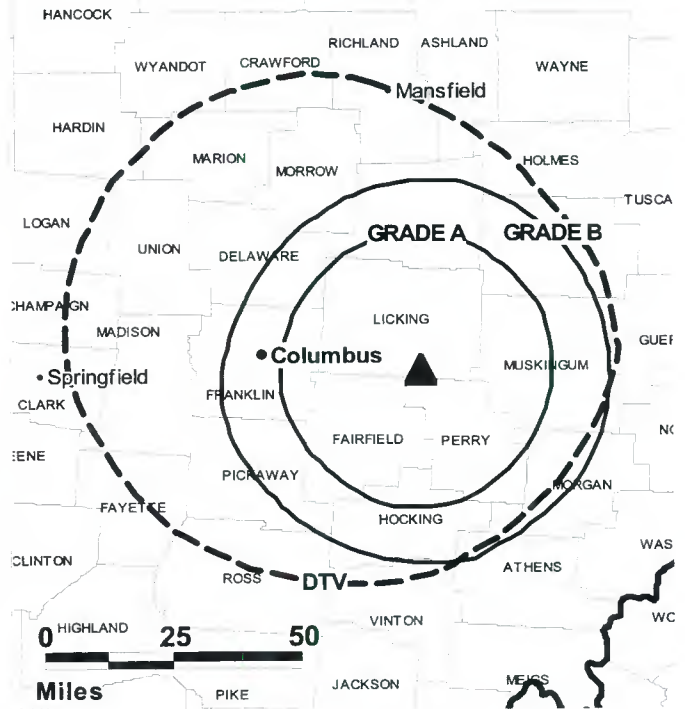
Chris Graves, General & Local Sales Manager.

Rob Kasper, Chief Engineer.

Dave Wilson, Production & Traffic Manager.

Highest 30 Sec. Rate: \$150.

WSFJ-TV BMPCT-19830930LJ GRANTED: 3/14/1984



© 2006 Warren Communications News

City of License: Newark. **Station DMA:** Columbus, OH. **Rank:** 32.

Circulation © 2005 Nielsen. Coverage based on Nielsen study.

GrandTotal	Cable TV Households	Non-cable TV Households	Total TV Households
Estimated Station Totals *	605,170	105,220	710,390
Average Weekly Circulation (2005)	51,315	11,503	62,818
Average Daily Circulation (2005)			15,196
Station DMA Total	Cable TV Households	Non-cable TV Households	Total TV Households
Estimated Station Totals *	577,490	97,830	675,320
Average Weekly Circulation (2005)	47,173	10,860	58,033
Average Daily Circulation (2005)			13,760
Other DMA Total	Cable TV Households	Non-cable TV Households	Total TV Households
Estimated Station Totals *	27,680	7,390	35,070
Average Weekly Circulation (2005)	4,142	643	4,785
Average Daily Circulation (2005)			1,436

*Estimated station totals are sums of the Nielsen TV and Cable TV household estimates for each county in which the station registers viewing of more than 5% as per the Nielsen Survey Methods.

WHCP
Ch. 30

Network Service: UPN, WBN.

Licensee: Television Properties Inc., 1150 Foothill Blvd., Suite D, La Canada, CA 91011.

Studio: 800 Gallia St., Suite 430, Portsmouth, OH 45662.

Mailing Address: 800 Gallia St., Suite 430, Portsmouth, OH 45662.

Phone: 740-353-3391. **Fax:** 740-353-3372.

E-mail: wb30@whcp-tv.com

Web Site: http://www.whcp-tv.com

Technical Facilities: Channel No. 30 (566-572 MHz). Authorized power: 2040-kw max. visual. Antenna: 1174-ft above av. terrain, 850-ft. above ground, 1952-ft. above sea level.

Latitude 38° 45' 42"
Longitude 83° 03' 41"

Transmitter: Navoo Pond Creek Rd., West Portsmouth.

Digital Facilities: Channel No. 17 (488-494 MHz). Power: 50-kw max. visual. Antenna: 1175-ft above av. terrain, 850-ft. above ground.

Latitude 38° 45' 42"
Longitude 83° 03' 41"

FCC Digital File Number: BPCDT-19991029AHD. Granted: June 28, 2001.

Note: Latitude and longitude coordinates shown are based on the North American Datum of 1927 (NAD 27) as currently required by the Mass Media Bureau of the FCC.

Ownership: Television Properties Inc. (Group Owner).

Began Operation: May 8, 1988. Left air 1989. Returned to air October 1998.

Represented (legal): Larry D. Perry.

Represented (engineering): Warmus & Associates.

Personnel:

William Wilkison, General Manager & Chief Engineer.

Chuck Jones, General & Local Sales Manager.

Eric Cox, Chief Technical Officer.

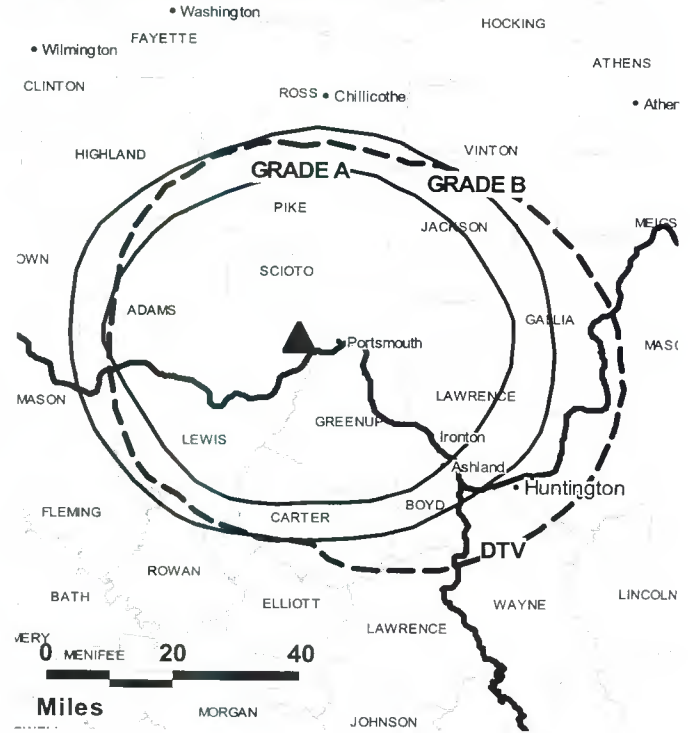
Adrienne O'Harra, Program & Traffic Director.

Andrew Dodson, Production Manager.

Highest 30 Sec. Rate: \$375.

City of License: Portsmouth. **Station DMA:** Charleston-Huntington, WV. **Rank:** 64.

WHCP BMPCT-19870515KQ GRANTED: 11/10/1987



Circulation © 2005 Nielsen. Coverage based on Nielsen study.

Grand Total	Cable TV Households	Non-cable TV Households	Total TV Households
Estimated Station Totals *	322,760	54,960	377,720
Average Weekly Circulation (2005)	65,633	5,878	71,511
Average Daily Circulation (2005)			15,333
Station DMA Total	Cable TV Households	Non-cable TV Households	Total TV Households
Estimated Station Totals *	290,400	54,960	345,360
Average Weekly Circulation (2005)	61,607	5,878	67,485
Average Daily Circulation (2005)			14,730
Other DMA Total	Cable TV Households	Non-cable TV Households	Total TV Households
Estimated Station Totals *	32,360	0	32,360
Average Weekly Circulation (2005)	4,026	0	4,026
Average Daily Circulation (2005)			603

*Estimated station totals are sums of the Nielsen TV and Cable TV household estimates for each county in which the station registers viewing of more than 5% as per the Nielsen Survey Methods.

WHCP-DT
Ch. 17

Network Service: UPN, WBN.

Grantee: Television Properties, 1732 Dunraven Dr., Knoxville, TN 37922.

Studio: 800 Gallia St, Suite 430, Portsmouth, OH 45662.

Mailing Address: 800 Gallia St., Suite 430, Portsmouth, OH 45662.

Phone: 740-353-3391. **Fax:** 740-353-3372.

E-mail: gsm@whcp-tv.com

Web Site: http://www.whcp-tv.com

Technical Facilities: Channel No. 17 (488-494 MHz). Authorized power: 50-kw max. visual. Antenna: 1175-ft above av. terrain, 850-ft. above ground.

Latitude	38°	45'	42"
Longitude	83°	03'	41"

Note: Latitude and longitude coordinates shown are based on the North American Datum of 1927 (NAD 27) as currently required by the Mass Media Bureau of the FCC.

Ownership: Television Properties Inc. (Group Owner).

Began Operation: Station operating under Special Temporary Authority at 19.1-kw max. visual; no on-air date

Personnel:

William Wilkison, General Manager & Chief Engineer.

Chuck Jones, General & Local Sales Manager.

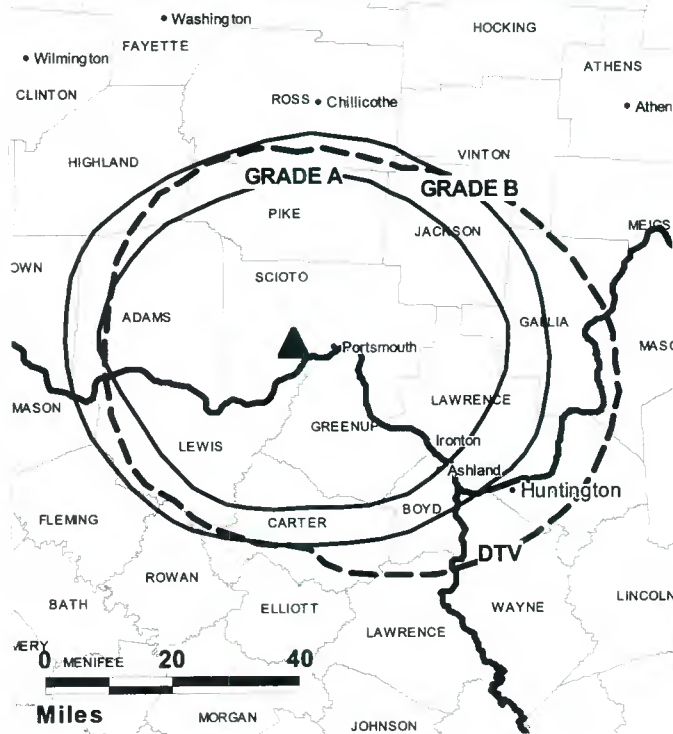
Eric Cox, Chief Technical Officer.

Adrienne O'Harra, Program & Traffic Director.

Andrew Dodson, Production Manager.

City of License: Portsmouth. **Station DMA:** Charleston-Huntington, WV. **Rank:** 64.

WHCP-DT BPCDT-19991029AHD GRANTED: 6/28/2001



Nielsen Data: Not available.

WGGN-DT

Ch. 42

Network Service: TBN.

Grantee: Christian Faith Broadcast Inc., Box 247, Castalia, OH 44824.

Studio: 3809 Maple Ave., Castalia, OH 44824.

Mailing Address: Box 2397, Sandusky, OH 44870.

Phone: 419-684-5311. **Fax:** 419-684-5378.

E-mail: wggntv@lrbcg.com

Web Site: <http://www.cfbroadcast.com/wggntv/default.htm>

Technical Facilities: Channel No. 42 (638-644 MHz). Authorized power: 1000-kw max. visual. Antenna: 698-ft above av. terrain, 630-ft. above ground.

Latitude	41°	23'	48"
Longitude	82°	47'	31"

Note: Latitude and longitude coordinates shown are based on the North American Datum of 1927 (NAD 27) as currently required by the Mass Media Bureau of the FCC.

Ownership: Christian Faith Broadcast Inc. (Group Owner).

Began Operation: Station operating under Special Temporary Authority at 0.64-kw max. visual; no on-air date

Personnel:

Shelby Gillam, President.

Rusty Yoft, Vice President & Chief Engineer.

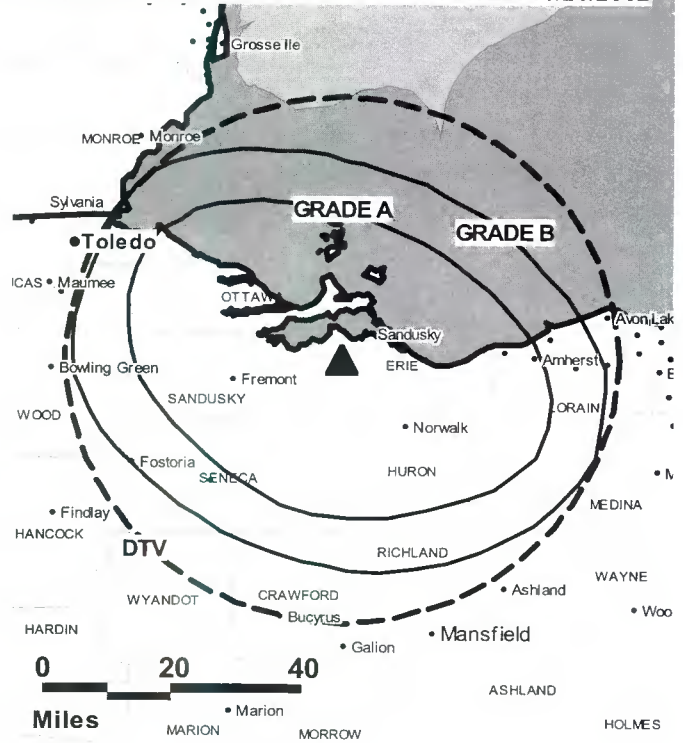
Richard Hawkins, General Manager.

Jeff Ferback, Local Sales Manager.

Roy Bilman, Program Director & Traffic Coordinator.

City of License: Sandusky. **Station DMA:** Cleveland-Akron (Canton), OH. **Rank:** 16.

WGGN-DT BMP/CDT-20000501AIZ GRANTED: 11/26/2002



© 2006 Warren Communications News

Nielsen Data: Not available.

WGGN-TV
Ch. 52

Network Service: TBN.

Licensee: Christian Faith Broadcast Inc., 3809 Maple Ave., Castalia, OH 44824.

Studio: 3809 Maple Ave., Castalia, OH 44824.

Mailing Address: Box 2397, Sandusky, OH 44870.

Phone: 419-684-5311. **Fax:** 419-684-5378.

E-mail: wggntv@lrbcg.com

Web Site: <http://www.cfbroadcast.com/wggntv/Default.htm>

Technical Facilities: Channel No. 52 (698-704 MHz). Authorized power: 1482-kw max. visual, 148.2-kw aural. Antenna: 774-ft above av. terrain, 715-ft. above ground, 1415-ft. above sea level.

Latitude 41° 23' 48"
Longitude 82° 47' 31"

Transmitter: 3809 Maple Ave., Castalia.

Digital Facilities: Channel No. 42 (638-644 MHz). Power: 1000-kw max. visual. Antenna: 698-ft above av. terrain, 630-ft. above ground.

Latitude 41° 23' 48"
Longitude 82° 47' 31"

Note: Latitude and longitude coordinates shown are based on the North American Datum of 1927 (NAD 27) as currently required by the Mass Media Bureau of the FCC.

Ownership: Christian Faith Broadcast Inc. (Group Owner).

Began Operation: December 5, 1982.

Personnel:

Shelby Gillam, President.

Rusty Yost, Vice President & Chief Engineer.

Richard Hawkins, General Manager.

Jeff Ferback, Local Sales Manager.

Roy Bilman, Program Director & Traffic Coordinator.

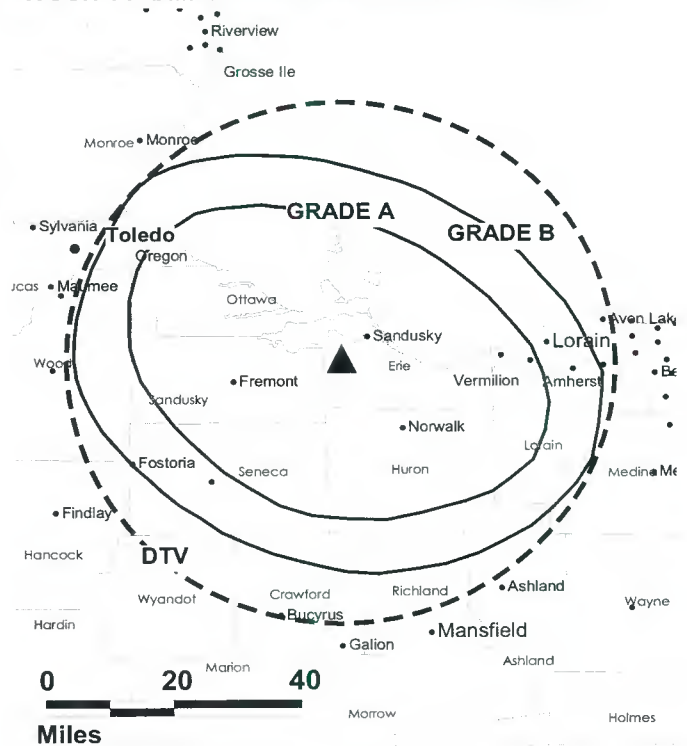
Highest 30 Sec. Rate: \$150.

City of License: Sandusky. **Station DMA:** Cleveland-Akron (Canton), OH. **Rank:** 16.

Communications Daily

The Authoritative News Service of
Electronic Communications
For Information, call 800-771-9202

WGGN-TV BNPCT-860616KM GRANTED: 8/19/86



© 2006 Warren Communications News

Circulation © 2005 Nielsen. Coverage based on Nielsen study.

Grand Total	Cable TV Households	Non-cable TV Households	Total TV Households
Estimated Station Totals *	0	14,590	14,590
Average Weekly Circulation (2005)	0	1,340	1,340
Average Daily Circulation (2005)		105	105
Station DMA Total	Cable TV Households	Non-cable TV Households	Total TV Households
Estimated Station Totals *	0	8,920	8,920
Average Weekly Circulation (2005)	0	830	830
Average Daily Circulation (2005)		71	71
Other DMA Total	Cable TV Households	Non-cable TV Households	Total TV Households
Estimated Station Totals *	0	5,670	5,670
Average Weekly Circulation (2005)	0	510	510
Average Daily Circulation (2005)		34	34

*Estimated station totals are sums of the Nielsen TV and Cable TV household estimates for each county in which the station registers viewing of more than 5% as per the Nielsen Survey Methods.

Ohio — Shaker Heights

WOIO
Ch. 19

Network Service: CBS.

Licensee: Raycom Media Inc., 201 Monroe St., RSA Tower, Suite 710, Montgomery, AL 36104.

Studio: 1717 E. 12th St., Cleveland, OH 44114.

Mailing Address: 1717 E. 12th St., Cleveland, OH 44114.

Phone: 216-771-1943; 800-929-0132. **Fax:** 216-515-7152.

E-mail: bappegate@raycommmedia.com

Web Site: http://www.woio.com

Technical Facilities: Channel No. 19 (500-506 MHz). Authorized power: 3700-kw max. visual, aural. Antenna: 1152-ft above av. terrain, 1114-ft. above ground, 2014-ft. above sea level.

Latitude 41° 23' 15"
Longitude 81° 41' 43"

Digital Facilities: Channel No. 10 (192-198 MHz). Power: 3.5-kw visual. Antenna: 997-ft above av. terrain, 960-ft. above ground, 1860-ft. above sea level.

Latitude 41° 23' 15"
Longitude 81° 41' 43"

FCC Digital File Number: BPCDT-971209KF. Granted: May 27, 1998.

Note: Latitude and longitude coordinates shown are based on the North American Datum of 1927 (NAD 27) as currently required by the Mass Media Bureau of the FCC.

Multichannel TV Sound: Stereo only.

Satellite Earth Stations: Transmitter Harris; Andrew, 2.4-meter Ku-band; DX Communications, 4.5-meter KC-band; Andrew, 4.5-meter C-band; Standard Agile Omni receivers.

News Services: CBS Newspath, AP.

Ownership: Raycom Media Inc. (Group Owner).

Began Operation: May 19, 1985. Sale to present owner by Milton S. Maltz approved by FCC August 13, 1998.

Represented (sales): Telerep Inc.

Personnel:

Bill Applegate, Vice President & General Manager.

Lynda Nicholls, General Sales Manager.

Renee Morley, Local Sales Manager.

Steve Doerr, News Director.

Jim Kopinski, Chief Engineer.

Jim Stunek, Broadcast Operations Director.

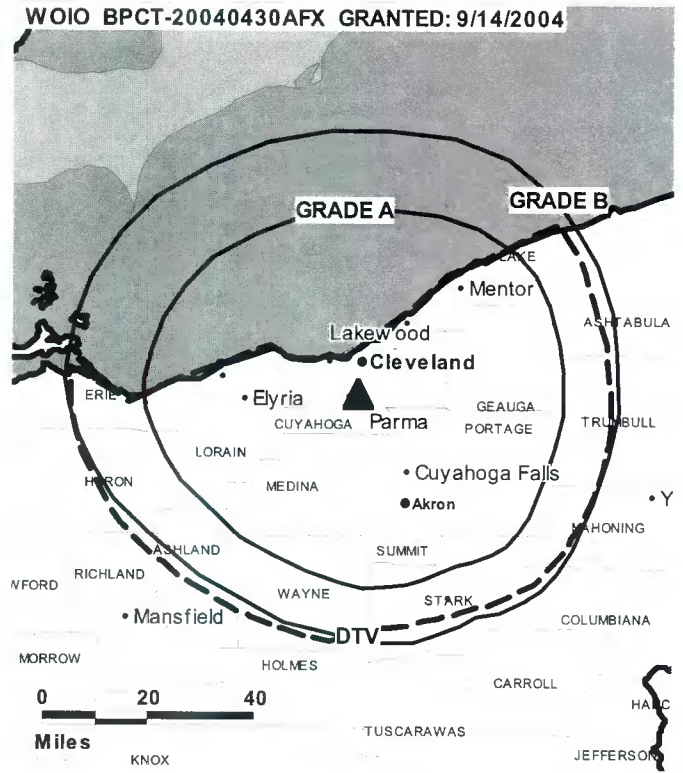
Karen Bizjak, Business Manager.

Lisa McManus, Program Director.

Rob Boenau, Marketing & Promotions Director.

Jean Niznik, Traffic Manager.

Emily Davis, Community Affairs Director.



© 2006 Warren Communications News

Judy Smith, Assistant to the General Manager.

Rates: On request.

City of License: Shaker Heights. **Station DMA:** Cleveland-Akron (Canton), OH.

Rank: 16.

Circulation © 2005 Nielsen. Coverage based on Nielsen study.

GrandTotal	Cable TV Households	Non-cable TV Households	Total TV Households
Estimated Station Totals *	1,158,930	482,360	1,641,290
Average Weekly Circulation (2005)	705,360	285,082	990,442
Average Daily Circulation (2005)			426,297
Station DMA Total	Cable TV Households	Non-cable TV Households	Total TV Households
Estimated Station Totals *	1,089,230	457,810	1,547,040
Average Weekly Circulation (2005)	691,002	283,082	974,084
Average Daily Circulation (2005)			421,992
Other DMA Total	Cable TV Households	Non-cable TV Households	Total TV Households
Estimated Station Totals *	69,700	24,550	94,250
Average Weekly Circulation (2005)	14,358	2,000	16,358
Average Daily Circulation (2005)			4,305

*Estimated station totals are sums of the Nielsen TV and Cable TV household estimates for each county in which the station registers viewing of more than 5% as per the Nielsen Survey Methods.

WOIO-DT
Ch. 10

Network Service: CBS.

Licensee: Raycom Media Inc., 201 Monroe St., RSA Tower, Suite 710, Montgomery, AL 36104.

Studio: 1717 E. 12th St., Cleveland, OH 44114.

Mailing Address: 1717 E. 12th St., Cleveland, OH 44114.

Phone: 216-771-1943; 800-929-0132. **Fax:** 216-515-7152.

E-mail: bapplegate@raycommmedia.com

Web Site: http://www.woio.com

Technical Facilities: Channel No. 10 (192-198 MHz). Authorized power: 3.5-kw visual. Antenna: 997-ft above av. terrain, 960-ft. above ground, 1860-ft. above sea level.

Latitude	41°	23'	15"
Longitude	81°	41'	43"

Transmitter: 0.3-mi. S of Ridgewood Dr., 0.55-mi. W of Broadview Rd./Rte. 176, Parma.

Note: Latitude and longitude coordinates shown are based on the North American Datum of 1927 (NAD 27) as currently required by the Mass Media Bureau of the FCC.

Ownership: Raycom Media Inc. (Group Owner).

Began Operation: November 1, 1999. High Definition.

Represented (sales): TeleRep Inc.

Represented (legal): Kaye, Scholer, Fierman, Hays & Handler LLP.

Personnel:

Bill Applegate, Vice President & General Manager.

Lynda Nicholls, General Sales Manager.

Renee Morley, Local Sales Manager.

Steve Doerr, News Director.

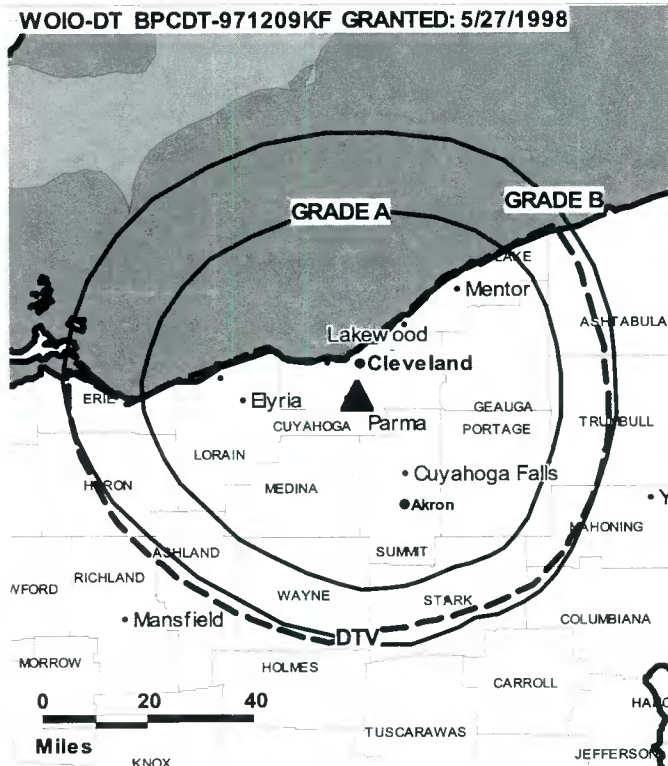
Jim Kopinski, Chief Engineer.

Jim Stunek, Broadcast Operations Director.

Karen Bizjak, Business Manager.

Lisa McManus, Program Director.

WOIO-DT BPCDT-971209KF GRANTED: 5/27/1998



© 2006 Warren Communications News

Rob Boenau, Marketing & Promotions Director.

Jean Niznik, Traffic Manager.

Emily Davis, Community Affairs Director.

Judy Smith, Assistant to the General Manager.

Rates: On request.

City of License: Shaker Heights. **Station DMA:** Cleveland-Akron (Canton), OH.

Rank: 16.

Nielsen Data: Not available.

WBDT
Ch. 26

Network Service: WBN.

Licensee: ACME Television Holdings LLC, 10829 Olive Blvd., Suite 202, St. Louis, MO 63141.

Studio: 2589 Corporate Place, Miamisburg, OH 45342.

Mailing Address: 2589 Corporate Place, Miamisburg, OH 45342.

Phone: 937-384-9226. **Fax:** 937-384-7392.

E-mail: questions@wb26tv.com; john.hannon@datonswb.com

Web Site: http://www.wb26tv.com

Technical Facilities: Channel No. 26 (542-548 MHz). Authorized power: 5000-kw max. visual. Antenna: 1145-ft above av. terrain, 1119-ft. above ground, 2014-ft. above sea level.

Latitude 39° 43' 28"
Longitude 84° 15' 18"

Transmitter: 2675 Dayton Rd., 0.15-mi. W of Springfield city limits.

Digital Facilities: Channel No. 18 (494-500 MHz). Power: 35-kw max. visual. Antenna: 954-ft above av. terrain, 927-ft. above ground.

Latitude 39° 43' 28"
Longitude 84° 15' 18"

FCC Digital File Number: BPCDT-990813LF. Granted: January 25, 2002.

Note: Latitude and longitude coordinates shown are based on the North American Datum of 1927 (NAD 27) as currently required by the Mass Media Bureau of the FCC.

Satellite Earth Stations: Transmitter Comark; Scientific-Atlanta, 6-meter Ku-band; Harris, 10-meter C-band; Drake receivers.

News Service: AP.

Ownership: ACME Communications Inc. (Group Owner).

Began Operation: September 21, 1980.

Represented (legal): Miller & Fields.

Represented (engineering): R. L. Purcell.

Personnel:

Stan Gill, Vice President & General Manager.

John Hannon, General Sales Manager.

Dan Marchese, Local Sales Manager.

Melanie Simon, National Sales Manager.

Al Schmidt, Chief Engineer.

Bonnie Meyers, Business Manager.

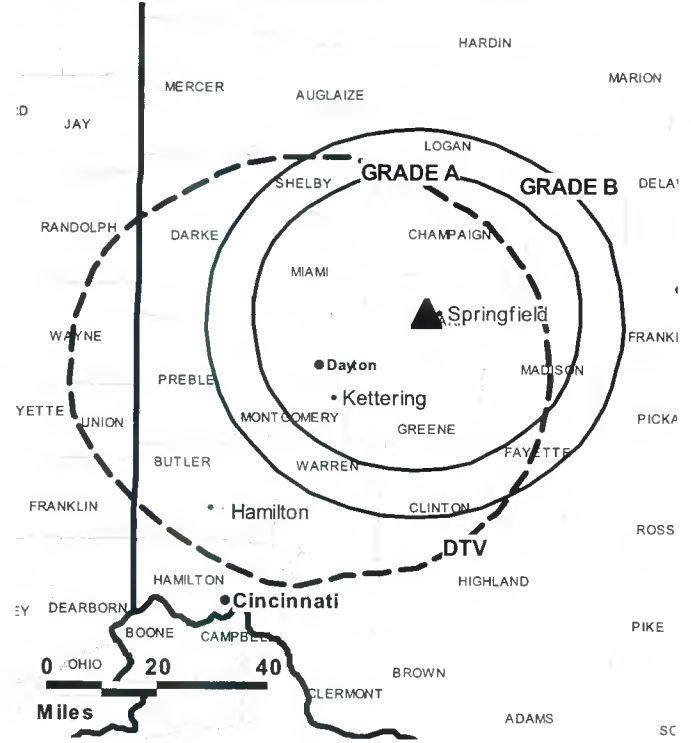
Gregg Abbott, Programming Director.

Brian Mercer, Marketing & Research Director.

Mike Shearer, Production Director.

Shasta Niles, Creative Services Director.

WBBD BPCT-19780814IC GRANTED: 12/14/1979



© 2006 Warren Communications News

Reggie Stone, Traffic Manager.

Rates: On request.

City of License: Springfield. **Station DMA:** Dayton, OH. **Rank:** 59.

Circulation © 2005 Nielsen. Coverage based on Nielsen study.

GrandTotal	Cable TV Households	Non-cable TV Households	Total TV Households
Estimated Station Totals *	392,240	243,510	635,750
Average Weekly Circulation (2005)	108,754	65,907	174,661
Average Daily Circulation (2005)			57,380
Station DMA Total	Cable TV Households	Non-cable TV Households	Total TV Households
Estimated Station Totals *	366,000	153,820	519,820
Average Weekly Circulation (2005)	106,067	55,370	161,437
Average Daily Circulation (2005)			54,606
Other DMA Total	Cable TV Households	Non-cable TV Households	Total TV Households
Estimated Station Totals *	26,240	89,690	115,930
Average Weekly Circulation (2005)	2,687	10,537	13,224
Average Daily Circulation (2005)			2,774

*Estimated station totals are sums of the Nielsen TV and Cable TV household estimates for each county in which the station registers viewing of more than 5% as per the Nielsen Survey Methods.

WBDT-DT
Ch. 18

Network Service: WBN.

Licensee: ACME Television Licenses of Ohio LLC, 2675 Dayton Rd., Springfield, OH 45506.

Dayton's WB: 2589 Corporate Place, Miamisburg, OH 45342.

Mailing Address: 2589 Corporate Place, Miamisburg, OH 45342.

Phone: 937-384-9226. **Fax:** 937-384-7392.

E-mail: questions@wb26tv.com; john.hannon@datonswb.com

Web Site: http://www.wb26tv.com

Technical Facilities: Channel No. 18 (494-500 MHz). Authorized power: 35-kw max. visual. Antenna: 954-ft above av. terrain, 927-ft. above ground.

Latitude	39°	43'	28"
Longitude	84°	15'	18"

Note: Latitude and longitude coordinates shown are based on the North American Datum of 1927 (NAD 27) as currently required by the Mass Media Bureau of the FCC.

Ownership: ACME Communications Inc. (Group Owner).

Began Operation: March 15, 2003. Standard Definition. Station operating.

Personnel:

Stan Gill, Vice President & General Manager.

John Hannon, General Sales Manager.

Dan Marachese, Local Sales Manager.

Melanie Simon, National Sales Manager.

Al Schmidt, Chief Engineer.

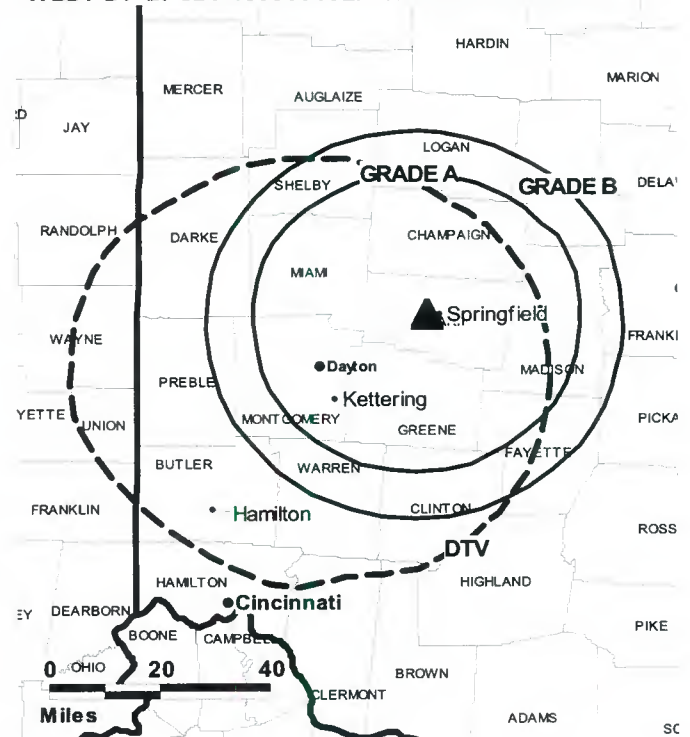
Bonnie Meyers, Business Manager.

Greg Abbot, Programming Director.

Brian Mercer, Marketing & Research Director.

Mike Shearer, Production Director.

WBDT-DT BPCDT-19990813LF GRANTED: 1/25/2002



© 2006 Warren Communications News

Shasta Niles, Creative Services Director.

Reggie Stone, Traffic Manager.

City of License: Springfield. **Station DMA:** Dayton, OH. **Rank:** 59.

Nielsen Data: Not available.

WTOV-DT
Ch. 57

Network Service: NBC.

Grantee: WTOV-TV Holdings Inc., 3773 Howard Hughes Pkwy., Suite 250, Las Vegas, NV 89109.

Studio: 9 Red Donley Plaza, Steubenville, OH 43952.

Sales Office: Riley Bldg., 14th & Chapline Sts., 6th floor, Wheeling, WV 26003.

Mailing Address: Box 9999, Steubenville, OH 43952-6799.

Phone: 740-282-9999; 740-282-0911. **Fax:** 740-282-0439.

E-mail: tmccoy@wtov.com; wtov@wtov.com

Web Site: http://www.wtov9.com

Technical Facilities: Channel No. 57 (728-734 MHz). Authorized power: 1000-kw max. visual. Antenna: 856-ft above av. terrain, 801-ft. above ground, 1896-ft. above sea level.

Latitude	40°	20'	33"
Longitude	80°	37'	14"

Note: Latitude and longitude coordinates shown are based on the North American Datum of 1927 (NAD 27) as currently required by the Mass Media Bureau of the FCC.

Ownership: Cox Enterprises Inc. (Group Owner).

Began Operation: November 26, 2002. Station operating under Special Temporary Authority at 485-kw max. visual.

Represented (sales): TeleRep Inc.

Personnel:

Tim McCoy, Vice President & General Manager.

Michael Seachman, Operations Manager.

Tom Pleva, Local Sales Manager.

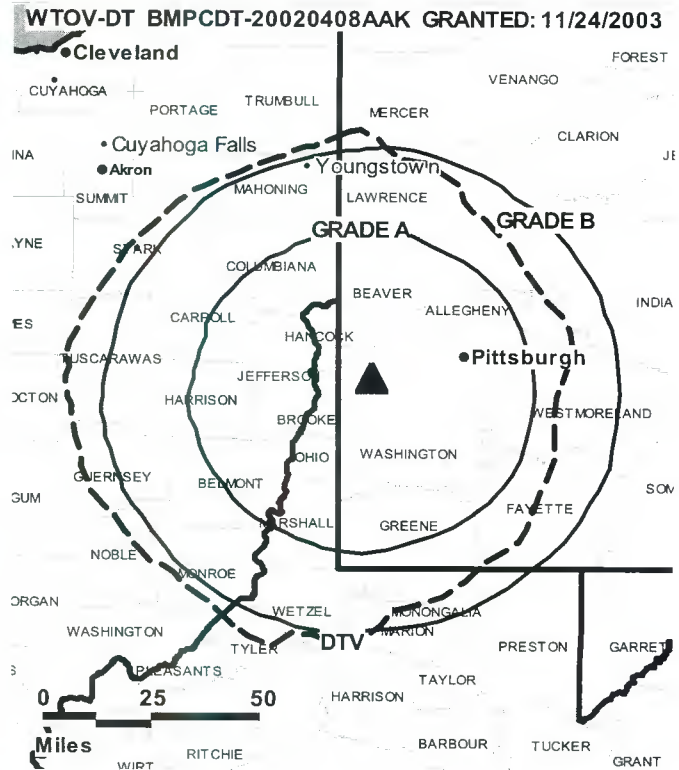
Vern Schofield, Regional Sales Manager.

Melissa Knollinger, News Director.

Len Smith, Chief Engineer.

Don Fogle, Assistant Chief Engineer.

Chuck Robinson, Business Manager.



© 2006 Warren Communications News

Sherry Hansen, Promotions & Marketing Director.

Michelle Lehita, Traffic Coordinator.

Mary Sue Gallabrese, Human Resources Administrator.

City of License: Steubenville. **Station DMA:** Wheeling, WV-Steubenville, OH.

Rank: 154.

Nielsen Data: Not available.

WTOV-TV
Ch. 9

Network Service: NBC.

Licensee: WTOV-TV Holdings Inc., 3773 Howard Hughes Pkwy., Suite 250, Las Vegas, NV 89109.

Studio: 9 Red Donley Plaza, Steubenville, OH 43952.

Sales Office: Riley Bldg., 14th & Chapline Sts., 6th Floor, Wheeling, WV 26003.

Mailing Address: Box 9999, Steubenville, OH 43952-6799.

Phone: 740-282-9999; 304-233-6933. **Fax:** 740-282-0350.

E-mail: tmccoy@wtov.com ; wtov@wtov.com

Web Site: http://www.wtov9.com

Technical Facilities: Channel No. 9 (186-192 MHz). Authorized power: 316-kw visual, 31.6-kw aural. Antenna: 950-ft above av. terrain, 884-ft. above ground, 1992-ft. above sea level.

Latitude 40° 20' 33"
Longitude 80° 37' 13"

Holds CP for change to 925-ft above av. terrain, 869-ft. above ground, 1965-ft. above sea level; lat. 40° 20' 33", long. 80° 37' 14", BPCT-20021104ADP.

Transmitter: 9 Red Donley Plaza.

Digital Facilities: Channel No. 57 (728-734 MHz). Power: 1000-kw max. visual. Antenna: 856-ft above av. terrain, 801-ft. above ground, 1896-ft. above sea level.

Latitude 40° 20' 33"
Longitude 80° 37' 14"

Note: Latitude and longitude coordinates shown are based on the North American Datum of 1927 (NAD 27) as currently required by the Mass Media Bureau of the FCC.

Multichannel TV Sound: Stereo only.

Satellite Earth Stations: Transmitter Harris; Prodelin, 3.5-meter C-band; Harris, 3.5-meter Ku-band; Paraclipse, 5-meter C-band; Paraclipse, Andrew receivers.

News Services: NBC News Channel, CNN Newsource, AP.

Ownership: Cox Enterprises Inc. (Group Owner).

Began Operation: December 10, 1953. Transfer of stations from WSTV Inc. and WPIT Inc. to United Printers & Publishers, later Rust Craft Greeting Cards Inc., approved by FCC November 8, 1961 (Television Digest, Vol. 17:30, 33; 2:14). Sale to Ziff Corp. by Rust Craft approved by FCC May 10, 1978 (Vol. 17:26, 27, 36; 18:20, 41). Sale to Television Station Partners (I. Martin Pompadur, et al.) by Ziff Corp. approved by FCC January 18, 1983 (Vol. 22:30). Sale to Smith Broadcasting by Television Station Partners approved by FCC September 29, 1995 (Vol. 35:17, 41). Sale to Smith Acquisition Co. approved by FCC December 13, 1996. Sale to present owner by Smith Acquisition Co. approved by FCC September 22, 2000 (Vol. 40:29).

Represented (sales): TeleRep Inc.

Represented (legal): Hogan & Hartson LLP.

Personnel:

Tim McCoy, Vice President & General Manager.

Michael Seachman, Operations Manager.

Tom Pleva, Local Sales Manager.

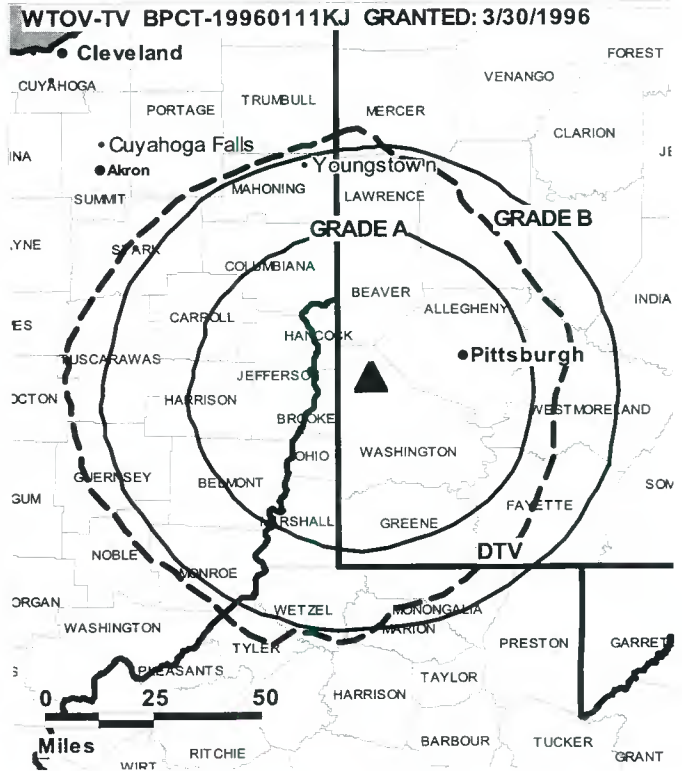
Vern Schofield, Regional Sales Manager.

Melissa Knollinger, News Director.

Len Smith, Chief Engineer.

Don Fogle, Assistant Chief Engineer.

Chuck Robinson, Business Manager.



© 2006 Warren Communications News

Sherry Hansen, Promotion & Marketing Director.

Michelle Lehita, Traffic Coordinator.

Mary Sue Gallabrese, Human Resources Administrator.

Highest 30 Sec. Rate: \$2000.

City of License: Steubenville. **Station DMA:** Wheeling, WV-Steubenville, OH.

Rank: 154.

Circulation © 2005 Nielsen. Coverage based on Nielsen study.

GrandTotal	Cable TV Households	Non-cable TV Households	Total TV Households
Estimated Station Totals *	242,630	122,000	364,630
Average Weekly Circulation (2005)	114,523	29,473	143,996
Average Daily Circulation (2005)			84,009
Station DMA Total	Cable TV Households	Non-cable TV Households	Total TV Households
Estimated Station Totals *	108,870	33,660	142,530
Average Weekly Circulation (2005)	87,030	17,867	104,897
Average Daily Circulation (2005)			67,655
Other DMA Total	Cable TV Households	Non-cable TV Households	Total TV Households
Estimated Station Totals *	133,760	88,340	222,100
Average Weekly Circulation (2005)	27,493	11,606	39,099
Average Daily Circulation (2005)			16,354

*Estimated station totals are sums of the Nielsen TV and Cable TV household estimates for each county in which the station registers viewing of more than 5% as per the Nielsen Survey Methods.

WLMB
Ch. 40

Network Service: IND.

Licensee: Dominion Broadcasting Inc., 26693 Eckel Rd., Box 908, Perrysburg, OH 43552.

Studio: 26693 Eckel Rd., Perrysburg, OH 43551.

Mailing Address: Box 908, Perrysburg, OH 43552.

Phone: 419-874-8862; 800-218-5740. **Fax:** 419-874-8867.

E-mail: wlmb@glasscity.net; info@wlmb.com

Web Site: http://www.wlmb.com

Technical Facilities: Channel No. 40 (626-632 MHz). Authorized power: 4747-kw max. visual. Antenna: 571-ft above av. terrain, 571-ft. above ground, 1309-ft. above sea level.

Latitude 41° 44' 41"
Longitude 84° 01' 06"

Holds CP for change to 4188-kw max. visual; BMPCT-950526KE.

Transmitter: 0.14-mi. N of Arnold Hwy. & E. Mulberry intersection.

Digital Facilities: Channel No. 5 (76-82 MHz). Power: 10-kw visual. Antenna: 509-ft above av. terrain, 512-ft. above ground, 1247-ft. above sea level.

Latitude 41° 44' 41"
Longitude 84° 01' 06"

FCC Digital File Number: BPCDT-19991027ADB. Granted: September 22, 2003.

Note: Latitude and longitude coordinates shown are based on the North American Datum of 1927 (NAD 27) as currently required by the Mass Media Bureau of the FCC.

Ownership: Dominion Broadcasting Inc. (Group Owner).

Began Operation: October 19, 1998.

Represented (legal): Wiley, Rein & Fielding.

Represented (engineering): du Treil, Lundin & Rackley Inc.

Personnel:

Jamey R. Schmitz, General Manager & Chief Executive Officer.

John Rankins, General Sales Manager.

Wayne Fast, Chief Engineer.

Brooke Myerhold, Program & Traffic Director.

Aaron Darr, Director of Production & Executive Producer.

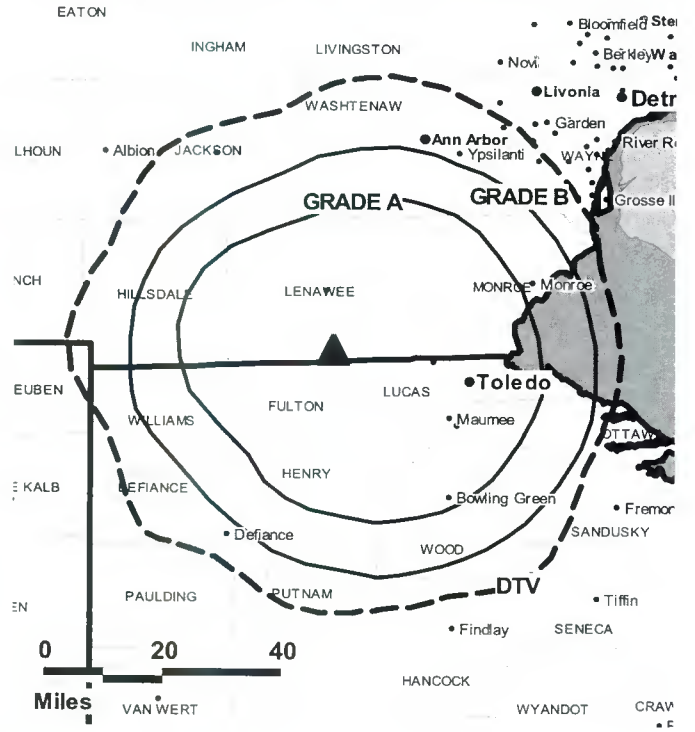
Cherie Pingle, Office Manager.

Tyler Hartford, Outreach & Special Events.

Highest 30 Sec. Rate: \$1200.

City of License: Toledo. **Station DMA:** Toledo, OH. **Rank:** 70.

WLMB BMPCT-19950526KE GRANTED: 1/31/1997



© 2006 Warren Communications News

Circulation © 2005 Nielsen. Coverage based on Nielsen study.

GrandTotal	Cable TV Households	Non-cable TV Households	Total TV Households
Estimated Station Totals *	257,750	56,890	314,640
Average Weekly Circulation (2005)	20,392	5,458	25,850
Average Daily Circulation (2005)			7,295
Station DMA Total	Cable TV Households	Non-cable TV Households	Total TV Households
Estimated Station Totals *	255,470	47,790	303,260
Average Weekly Circulation (2005)	20,196	4,866	25,062
Average Daily Circulation (2005)			7,193
Other DMA Total	Cable TV Households	Non-cable TV Households	Total TV Households
Estimated Station Totals *	2,280	9,100	11,380
Average Weekly Circulation (2005)	196	592	788
Average Daily Circulation (2005)			102

*Estimated station totals are sums of the Nielsen TV and Cable TV household estimates for each county in which the station registers viewing of more than 5% as per the Nielsen Survey Methods.

WLMB-DT
Ch. 5

Network Service: IND.

Licensee: Dominion Broadcasting Inc., 26693 Eckel Rd., Box 908, Perrysburg, OH 43552.

Studio: 26693 Eckel Rd., Perrysburg, OH 43551.

Mailing Address: Box 908, Perrysburg, OH 43552.

Phone: 419-874-8862; 800-218-5740. **Fax:** 419-874-8872.

E-mail: wlmb@glasscity.net; info@wlmb.com

Web Site: http://www.wlmb.com

Technical Facilities: Channel No. 5 (76-82 MHz). Authorized power: 10-kw visual. Antenna: 509-ft above av. terrain, 512-ft. above ground, 1247-ft. above sea level.

Latitude	41°	44'	41"
Longitude	84°	01'	06"

Note: Latitude and longitude coordinates shown are based on the North American Datum of 1927 (NAD 27) as currently required by the Mass Media Bureau of the FCC.

Ownership: Dominion Broadcasting Inc. (Group Owner).

Began Operation: May 2, 2002.

Represented (legal): Wiley, Rein & Fielding.

Represented (engineering): du Treil, Lundin & Rackley Inc.

Personnel:

Jamey R. Schmitz, General Manager & Chief Executive Officer.

John Rankins, Sales Manager.

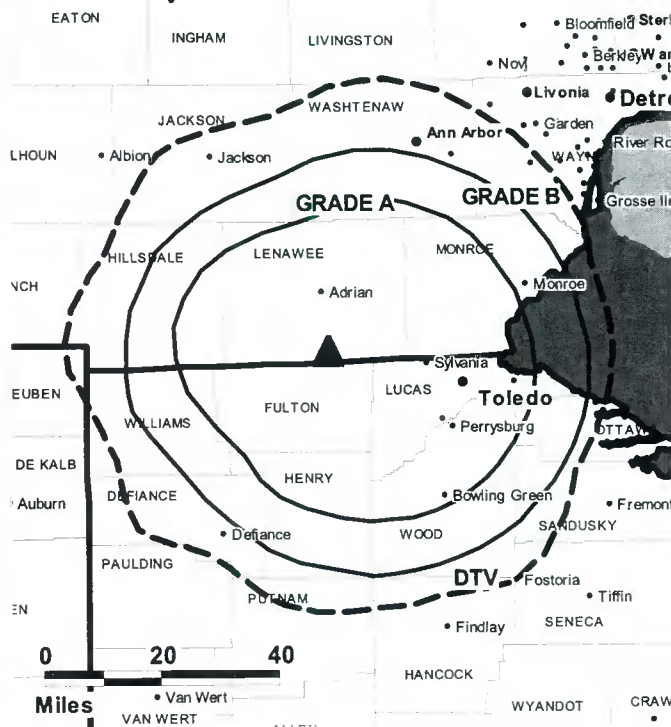
Wayne Fast, Chief Engineer.

Brooke Myerhold, Program & Traffic Director.

Aaron Darr, Director of Production & Executive Producer.

Cherie Pingle, Office Manager.

WLMB-DT BPCDT-19991027ADB GRANTED: 9/22/2003 MAC



© 2006 Warren Communications News

Tyler Hartford, Outreach & Special Events.

Highest 30 Sec. Rate: \$1200.

City of License: Toledo. **Station DMA:** Toledo, OH. **Rank:** 70.

Nielsen Data: Not available.

WNWO-TV
Ch. 24

Network Service: NBC.

Licensee: Raycom Media Inc., 201 Monroe St., RSA Tower, Suite 710, Montgomery, AL 36104.

Studio: 300 S. Byrne Rd., Toledo, OH 43615.

Mailing Address: 300 S. Byrne Rd., Toledo, OH 43615.

Phone: 419-535-0024. **Fax:** 419-535-0202.

E-mail: sstrayer@nbc24.com

Web Site: http://www.nbc24.com

Technical Facilities: Channel No. 24 (530-536 MHz). Authorized power: 4370-kw max. & 1410-kw horizontal visual, 437-kw & 141-kw horizontal aural. Antenna: 1390-ft above av. terrain, 1437-ft. above ground, 2016-ft. above sea level.

Latitude 41° 40' 03"
Longitude 83° 21' 22"

Transmitter: 833 N. Cousino Rd. at Arquette Rd., Oregon.

Digital Facilities: Channel No. 49 (680-686 MHz). Power: 302.3-kw max. visual. Antenna: 1334-ft above av. terrain, 1345-ft. above ground, 1924-ft. above sea level.

Latitude 41° 40' 03"
Longitude 83° 21' 22"

FCC Digital File Number: BPCDT-971119KG. Granted: May 27, 1998.

Note: Latitude and longitude coordinates shown are based on the North American Datum of 1927 (NAD 27) as currently required by the Mass Media Bureau of the FCC.

Multichannel TV Sound: Stereo only.

Satellite Earth Stations: Transmitter PYE; Andrew, 4.5-meter C-band; ADM, 6.1-meter C-band; Andrew, 7.3-meter C-band; Scientific-Atlanta, Avantek receivers.

News Service: AP.

Ownership: Raycom Media Inc. (Group Owner).

Began Operation: May 3, 1966. Sale to Toledo Television Investors LP by The First National Bank of Boston, which took control from D. H. Overmyer Telecasting Co. Inc. approved by FCC January 31, 1986 (Television Digest, Vol. 25:24). Sale to Malrite Communications Group Inc. by Toledo Television Investors LP approved by FCC August 12, 1996 (Vol. 36:15). Sale to present owner from Malrite Communications Group Inc. approved by FCC August 13, 1998 (Vol. 38:15).

Represented (sales): TeleRep Inc.

Represented (sales): Petry Television Inc.

Represented (legal): Shaw Pittman.

Personnel:

Rick Lipps, General & Program Manager.

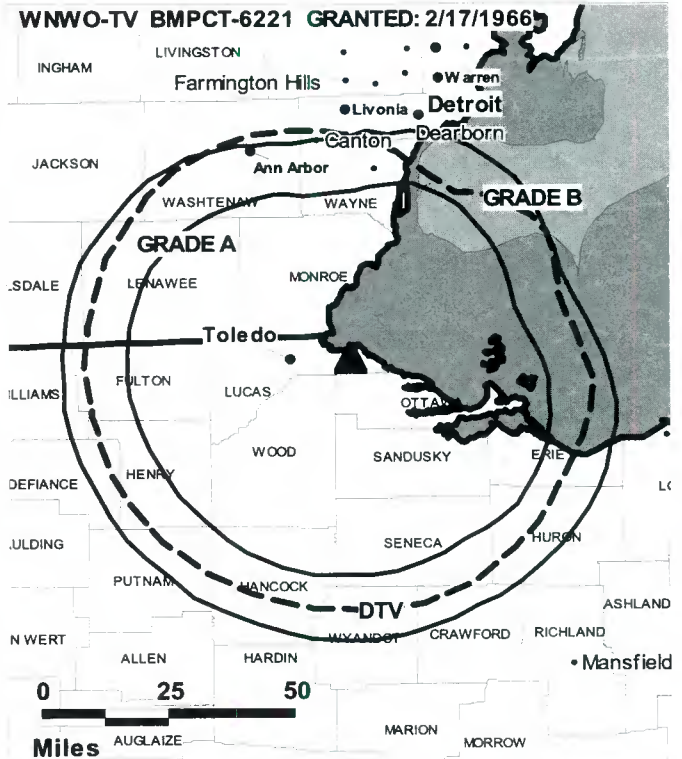
Sue Strayer, Local Sales Manager.

Lou Herbert, News Director.

Harold W. Thompson, Chief Engineer.

Michael Przybylski, Business Manager.

John Polling, Promotion Director.



© 2006 Warren Communications News

Rachel Riffle, Traffic Manager.

Rates: On request.

City of License: Toledo. **Station DMA:** Toledo, OH. **Rank:** 70.

Circulation © 2005 Nielsen. Coverage based on Nielsen study.

GrandTotal	Cable TV Households	Non-cable TV Households	Total TV Households
Estimated Station Totals *	384,660	260,820	645,480
Average Weekly Circulation (2005)	212,314	93,848	306,162
Average Daily Circulation (2005)			134,007
Station DMA Total	Cable TV Households	Non-cable TV Households	Total TV Households
Estimated Station Totals *	289,850	142,580	432,430
Average Weekly Circulation (2005)	185,558	78,600	264,158
Average Daily Circulation (2005)			119,438
Other DMA Total	Cable TV Households	Non-cable TV Households	Total TV Households
Estimated Station Totals *	94,810	118,240	213,050
Average Weekly Circulation (2005)	26,756	15,248	42,004
Average Daily Circulation (2005)			14,569

*Estimated station totals are sums of the Nielsen TV and Cable TV household estimates for each county in which the station registers viewing of more than 5% as per the Nielsen Survey Methods.

WTOL
Ch. 11

Network Service: CBS.

Licensee: LibCo Inc., 639 Isbell Rd., Suite 390, Reno, NV 89509.

Studio: 730 N. Summit St., Toledo, OH 43604-1808.

Mailing Address: 730 N. Summit St., Toledo, OH 43604-1808.

Phone: 419-248-1111. **Fax:** 419-248-1177.

E-mail: news@wtol.com

Web Site: http://www.wtol.com

Technical Facilities: Channel No. 11 (198-204 MHz). Authorized power: 316-kw visual, 38-kw aural. Antenna: 1000-ft above av. terrain, 1046-ft. above ground, 1625-ft. above sea level.

Latitude 41° 40' 22"
Longitude 83° 22' 47"

Transmitter: 7020 Cedar Point Rd., near Norden Rd., Oregon.

Digital Facilities: Channel No. 17 (488-494 MHz). Power: 735-kw max. visual. Antenna: 863-ft above av. terrain, 866-ft. above ground, 1447-ft. above sea level.

Latitude 41° 40' 22"
Longitude 83° 22' 47"

Note: Latitude and longitude coordinates shown are based on the North American Datum of 1927 (NAD 27) as currently required by the Mass Media Bureau of the FCC.

Multichannel TV Sound: Stereo only.

Satellite Earth Stations: Transmitter Harris; Scientific-Atlanta, 4.6-meter Ku-band; Scientific-Atlanta, 4.6-meter C-band; Scientific-Atlanta, 7-meter C-band; Scientific-Atlanta receivers.

News Services: CNN Newsource, CBS Newspath, AP.

Ownership: Cosmos Broadcasting Corp. (Group Owner).

Began Operation: December 5, 1958. Sale to present owner by Frazier Reams and associates approved by FCC March 10, 1965 (Television Digest, Vol. 4:46; 5:11).

Represented (sales): Harrington, Righter & Parsons Inc.

Represented (legal): Dow, Lohnes & Albertson PLLC.

Represented (engineering): Lohnes & Culver.

Personnel:

Bob Chirdon, Vice President & General Manager.

Steve Israel, Operations & Program Manager.

Linda Blackburn, General Sales Manager.

Greg Stehlin, Local Sales Manager.

Nancy Bright, National Sales Manager.

Mitch Jacob, News Director.

Eric Bergman, Chief Engineer.

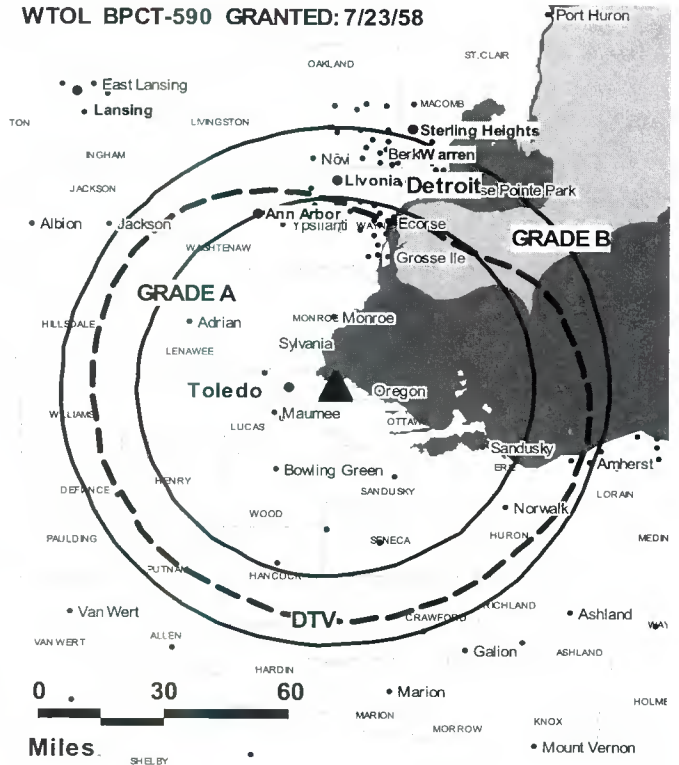
Jim Bowe, Engineering Supervisor.

Quentin Kenney, Regional Business Manager.

Bill Stewart, Production Manager.

Bethany Moseley, Sales Research Director.

WTOL BPCT-590 GRANTED: 7/23/58



© 2006 Warren Communications News

Stephen Holt, Creative Services Director.

Mary Anne McAuley, Traffic Manager.

Highest 30 Sec. Rate: \$1200.

City of License: Toledo. **Station DMA:** Toledo, OH. **Rank:** 70.

Circulation © 2005 Nielsen. Coverage based on Nielsen study.

GrandTotal	Cable TV Households	Non-cable TV Households	Total TV Households
Estimated Station Totals *	425,170	259,760	684,930
Average Weekly Circulation (2005)	290,029	126,268	416,297
Average Daily Circulation (2005)			236,775
Station DMA Total	Cable TV Households	Non-cable TV Households	Total TV Households
Estimated Station Totals *	289,850	142,580	432,430
Average Weekly Circulation (2005)	232,988	100,667	333,655
Average Daily Circulation (2005)			196,849
Other DMA Total	Cable TV Households	Non-cable TV Households	Total TV Households
Estimated Station Totals *	135,320	117,180	252,500
Average Weekly Circulation (2005)	57,041	25,601	82,642
Average Daily Circulation (2005)			39,926

*Estimated station totals are sums of the Nielsen TV and Cable TV household estimates for each county in which the station registers viewing of more than 5% as per the Nielsen Survey Methods.

WTOL-DT
Ch. 17

Network Service: CBS.

Licensee: LibCo Inc., 639 Isbell Rd., Suite 390, Reno, NV 89509.

Studio: 730 N. Summit St., Toledo, OH 43604.

Mailing Address: 730 N. Summit St., Toledo, OH 43604.

Phone: 419-248-1111. **Fax:** 419-248-1177.

E-mail: info@wtol.com

Web Site: http://www.wtol.com

Technical Facilities: Channel No. 17 (488-494 MHz). Authorized power: 735-kw max. visual. Antenna: 863-ft above av. terrain, 866-ft. above ground, 1447-ft. above sea level.

Latitude	41°	40'	22"
Longitude	83°	22'	47"

Note: Latitude and longitude coordinates shown are based on the North American Datum of 1927 (NAD 27) as currently required by the Mass Media Bureau of the FCC.

News Services: CNN Newsource, CBS Newspath, AP.

Ownership: Cosmos Broadcasting Corp. (Group Owner).

Began Operation: April 29, 2002. Standard and High Definition.

Personnel:

Bob Chirdon, Vice President & General Manager.

Steve Israel, Operations & Program Manager.

Linda Blackburn, General Sales Manager.

Greg Stehlin, Local Sales Manager.

Nancy Bright, National Sales Manager.

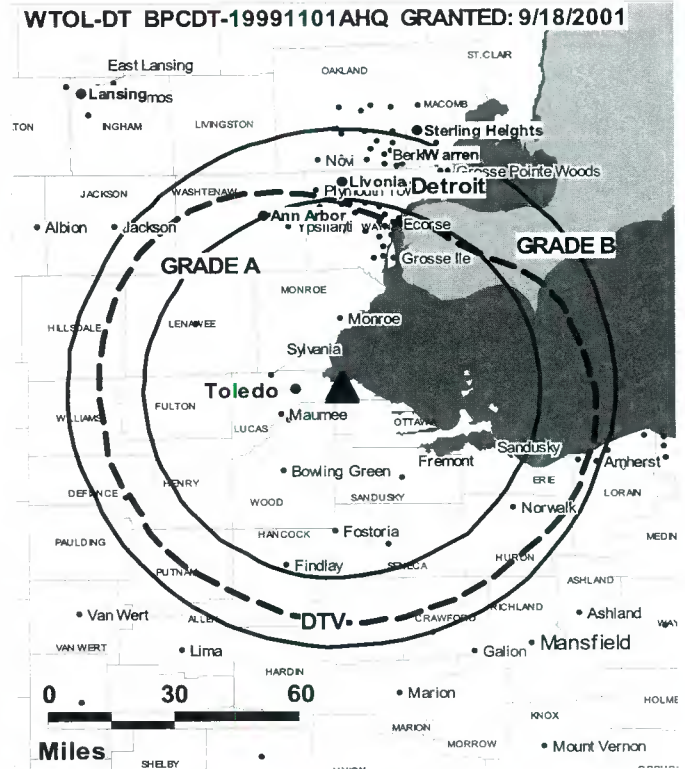
Mitch Jacob, News Director.

Eric Bergman, Chief Engineer.

Jim Bowe, Engineering Supervisor.

Quentin Kenney, Regional Business Manager.

Bill Stewart, Production Manager.



© 2006 Warren Communications News

Bethany Moseley, Sales Research Director.

Stephen Holt, Creative Services Director.

Mary Anne McAuley, Traffic Manager.

Highest 30 Sec. Rate: \$1500.

City of License: Toledo. **Station DMA:** Toledo, OH. **Rank:** 70.

Nielsen Data: Not available.

WTVG
Ch. 13

Network Service: ABC.

Licensee: WTVG Inc., c/o John W. Zucker, 77 W. 66th St., 16th Floor, New York, NY 10023-6298.

Studio: 4247 Dorr St., Toledo, OH 43607.

Mailing Address: 4247 Dorr St., Toledo, OH 43607.

Phone: 419-531-1313; 419-534-3858. **Fax:** 419-531-1399.

E-mail: wtvg.webmaster@abc.com

Web Site: http://www.13abc.com

Technical Facilities: Channel No. 13 (210-216 MHz). Authorized power: 316-kw visual. Antenna: 1002-ft above av. terrain, 1012-ft. above ground, 1953-ft. above sea level.

Latitude 41° 41' 00"
Longitude 83° 24' 49"

Transmitter: 1701 N. Stadium Rd., Oregon, OH, 7-mi. NNE of Toledo.

Digital Facilities: Channel No. 19 (500-506 MHz). Power: 795-kw max. visual, aural. Antenna: 727-ft above av. terrain, 737-ft. above ground, 1317-ft. above sea level.

Latitude 41° 41' 00"
Longitude 83° 24' 49"

FCC Digital File Number: BPCDT-19991101ACL. Granted: February 10, 2004.

Note: Latitude and longitude coordinates shown are based on the North American Datum of 1927 (NAD 27) as currently required by the Mass Media Bureau of the FCC.

Multichannel TV Sound: Stereo only.

Satellite Earth Stations: Transmitter RCA; Harris, 3-meter; Scientific-Atlanta, 4.6-meter; Scientific-Atlanta, 5-meter; Harris, 6.8-meter; Scientific-Atlanta, 7-meter; Scientific-Atlanta, Microwave Assoc., Harris receivers.

News Services: CNN Newsource, AP.

Ownership: Disney Enterprises Inc. (Group Owner).

Began Operation: July 21, 1948.

Represented (sales): ABC-TV Network Sales.

Represented (legal): Latham & Watkins.

Represented (engineering): Denny & Associates PC.

Personnel:

David L. Zamichow, President & General Manager.

Barbara Vaughn, Vice President.

Tami Rost, Program & Operations Manager.

Mary Gerken, Director of Sales.

Bob Silver, Local Sales Manager.

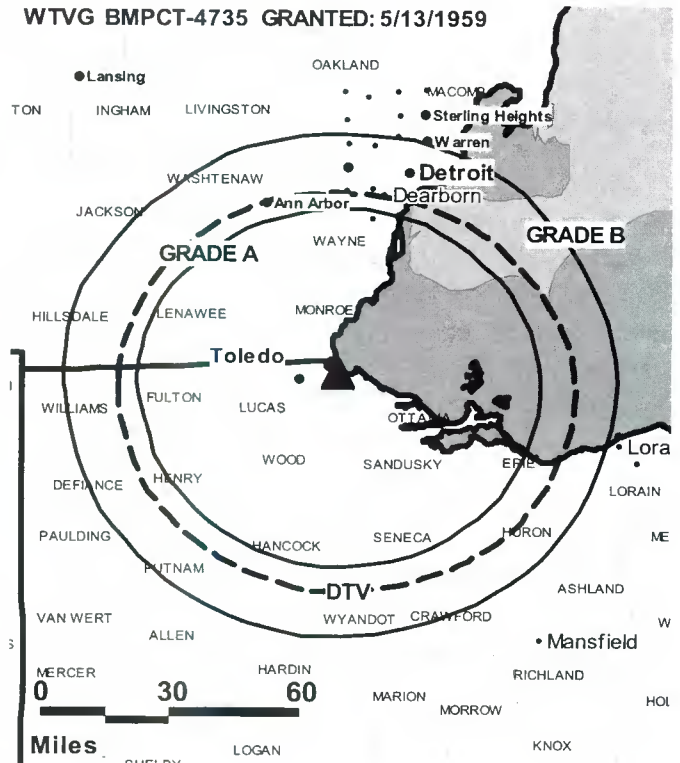
Brian Trauring, News Director.

Barry Gries, Chief Engineer.

Barbara Vaughn, Vice President & Chief Financial Officer.

Matt Black, Production Manager.

WTVG BMPCT-4735 GRANTED: 5/13/1959



© 2006 Warren Communications News

Kevin Bryer, Traffic Manager.

Earnestine Weathers, Community Affairs Director.

Rates: On request.

City of License: Toledo. **Station DMA:** Toledo, OH. **Rank:** 70.

Circulation © 2005 Nielsen. Coverage based on Nielsen study.

Grand Total	Cable TV Households	Non-cable TV Households	Total TV Households
Estimated Station Totals *	425,170	226,680	651,850
Average Weekly Circulation (2005)	261,404	110,504	371,908
Average Daily Circulation (2005)			182,503
Station DMA Total	Cable TV Households	Non-cable TV Households	Total TV Households
Estimated Station Totals *	289,850	142,580	432,430
Average Weekly Circulation (2005)	207,480	90,949	298,429
Average Daily Circulation (2005)			154,631
Other DMA Total	Cable TV Households	Non-cable TV Households	Total TV Households
Estimated Station Totals *	135,320	84,100	219,420
Average Weekly Circulation (2005)	53,924	19,555	73,479
Average Daily Circulation (2005)			27,872

*Estimated station totals are sums of the Nielsen TV and Cable TV household estimates for each county in which the station registers viewing of more than 5% as per the Nielsen Survey Methods.

WTVG-DT
Ch. 19

Network Service: ABC.

Licensee: WTVG Inc., John W. Zucker, 77 W. 66th St., 16th Floor, New York, NY 10023-6298.

Studio: 4247 Dorr St., Toledo, Oh 43607.

Mailing Address: 4247 Dorr St., Toledo, OH 43607.

Phone: 419-531-1313; 419-534-3858. **Fax:** 419-531-1399.

E-mail: wtvg.webmaster@abc.com

Web Site: http://www.13abc.com

Technical Facilities: Channel No. 19 (500-506 MHz). Authorized power: 795-kw max. visual, aural. Antenna: 727-ft above av. terrain, 737-ft. above ground, 1317-ft. above sea level.

Latitude	41°	41'	00"
Longitude	83°	24'	49"

Note: Latitude and longitude coordinates shown are based on the North American Datum of 1927 (NAD 27) as currently required by the Mass Media Bureau of the FCC.

Ownership: Disney Enterprises Inc. (Group Owner).

Began Operation: September 19, 2002. Standard and High Definition.

Personnel:

David Zamichow, President, General Manager.

Barbara Vaughn, Vice President.

Tami Rost, Program & Operations Manager.

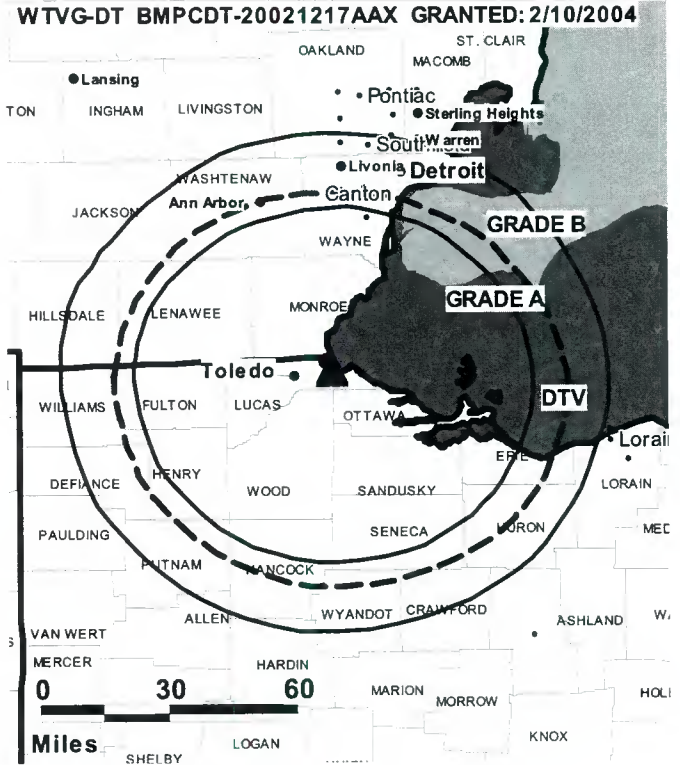
Mary Gerken, Director of Sales.

Bob Silver, Local Sales Manager.

Brian Trauring, News Director.

Barry Gries, Chief Engineer.

Matt Black, Production Manager.



© 2006 Warren Communications News

Kevin Bryer, Traffic Manager.

Earnestine Weathers, Community Affairs Director.

City of License: Toledo. **Station DMA:** Toledo, OH. **Rank:** 70.

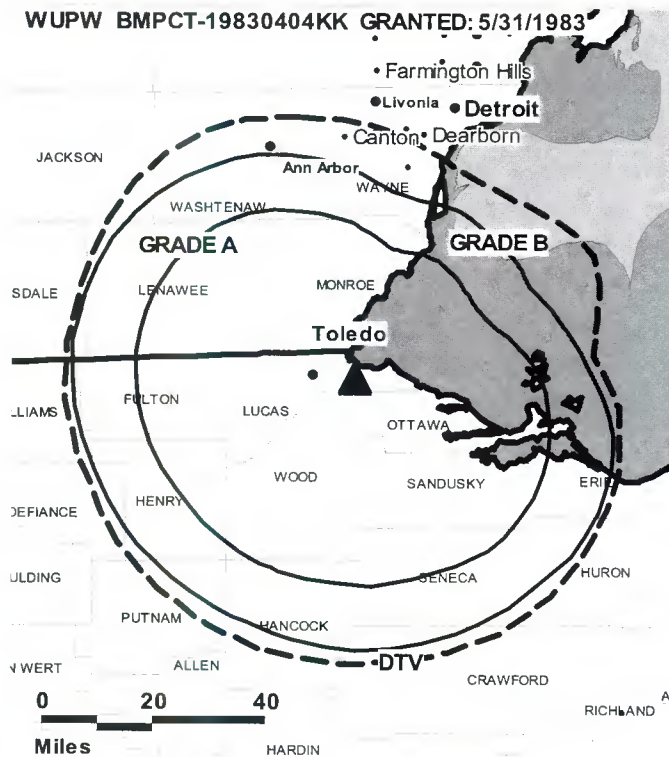
Nielsen Data: Not available.

WUPW**Ch. 36****Network Service:** FOX.**Licensee:** WUPW Broadcasting LLC, 4 Richmond Square, Providence, RI 02906.**Studio:** Four Seagate, Toledo, OH 43604.**Mailing Address:** Four Seagate, Toledo, OH 43604.**Phone:** 419-244-3600. **Fax:** 419-244-8842.**E-mail:** rmaselli@foxt Toledo.com**Web Site:** http://www.foxt Toledo.com**Technical Facilities:** Channel No. 36 (602-608 MHz). Authorized power: 2040-kw max. & 1033-kw horizontal visual, 206-kw & 103-kw horizontal aural. Antenna: 1220-ft above av. terrain, 1253-ft. above ground, 1849-ft. above sea level.

Latitude	41°	39'	21"
Longitude	83°	26'	40"

Transmitter: 1.7-mi. E of Toledo.**Digital Facilities:** Channel No. 46 (662-668 MHz). Power: 110-kw max. visual. Antenna: 1168-ft above av. terrain, 1168-ft. above ground.

Latitude	41°	39'	22"
Longitude	83°	26'	41"

FCC Digital File Number: BPCDT-19991029ABF. Granted: October 18, 2001.**Note:** Latitude and longitude coordinates shown are based on the North American Datum of 1927 (NAD 27) as currently required by the Mass Media Bureau of the FCC.**Multichannel TV Sound:** Stereo only.**Satellite Earth Stations:** Transmitter RCA; AFC, 3.6-meter Ku-band; AFC, 3.6-meter C-band; Agile Omni, 4.5-meter KC-band; AFC, 7-meter C-band; Microdyne, M/A-Com, DH Satellite receivers.**Ownership:** LIN TV Corp. (Group Owner).**Began Operation:** September 22, 1985.**Represented (sales):** Blair Television.**Represented (legal):** Covington & Burling.**Represented (engineering):** Du Treil, Lundin & Rackley Inc.**Personnel:****Ray Maselli**, President & General Manager.**Gary Yoder**, General Sales Manager.**Brian Lorenzen**, Local Sales Manager.**Steve Crum**, Operations Manager & Chief Engineer.**Karla Schwanke**, Business Manager.**Cathy Stoner**, Program Director.**Dave Skorupski**, Promotion.**Tom Ovacek**, Production & Creative Services Director.**Kim Everts**, Traffic Manager.**WUPW BMPCT-19830404KK GRANTED: 5/31/1983**

© 2006 Warren Communications News

Rates: On request.**City of License:** Toledo. **Station DMA:** Toledo, OH. **Rank:** 70.

Circulation © 2005 Nielsen. Coverage based on Nielsen study.

GrandTotal	Cable TV Households	Non-cable TV Households	Total TV Households
Estimated Station Totals *	370,350	247,170	617,520
Average Weekly Circulation (2005)	176,398	92,582	268,980
Average Daily Circulation (2005)			98,842
Station DMA Total	Cable TV Households	Non-cable TV Households	Total TV Households
Estimated Station Totals *	289,850	142,580	432,430
Average Weekly Circulation (2005)	156,465	77,750	234,215
Average Daily Circulation (2005)			87,663
Other DMA Total	Cable TV Households	Non-cable TV Households	Total TV Households
Estimated Station Totals *	80,500	104,590	185,090
Average Weekly Circulation (2005)	19,933	14,832	34,765
Average Daily Circulation (2005)			11,179

*Estimated station totals are sums of the Nielsen TV and Cable TV household estimates for each county in which the station registers viewing of more than 5% as per the Nielsen Survey Methods.

WUPW-DT
Ch. 46

Network Service: FOX.

Licensee: WUPW Broadcasting LLC, 4 Richmond Square, Providence, RI 02906.

Studio: Four Seagate, Toledo, OH 43604.

Mailing Address: Four Seagate, Toledo, OH 43604.

Phone: 419-244-3600; 727-821-7900. **Fax:** 419-244-8842.

E-mail: rmaselli@foxt Toledo.com

Web Site: http://www.foxt Toledo.com

Technical Facilities: Channel No. 46 (662-668 MHz). Authorized power: 110-kw max. visual. Antenna: 1168-ft above av. terrain, 1168-ft. above ground.

Latitude	41°	39'	22"
Longitude	83°	26'	41"

Note: Latitude and longitude coordinates shown are based on the North American Datum of 1927 (NAD 27) as currently required by the Mass Media Bureau of the FCC.

Ownership: LIN TV Corp. (Group Owner).

Began Operation: Station operating; no on-air date

Represented (sales): Blair Television.

Personnel:

Ray Maselli, President & General Manager.

Gary Yoder, General Sales Manager.

Brian Lorenzen, Local Sales Manager.

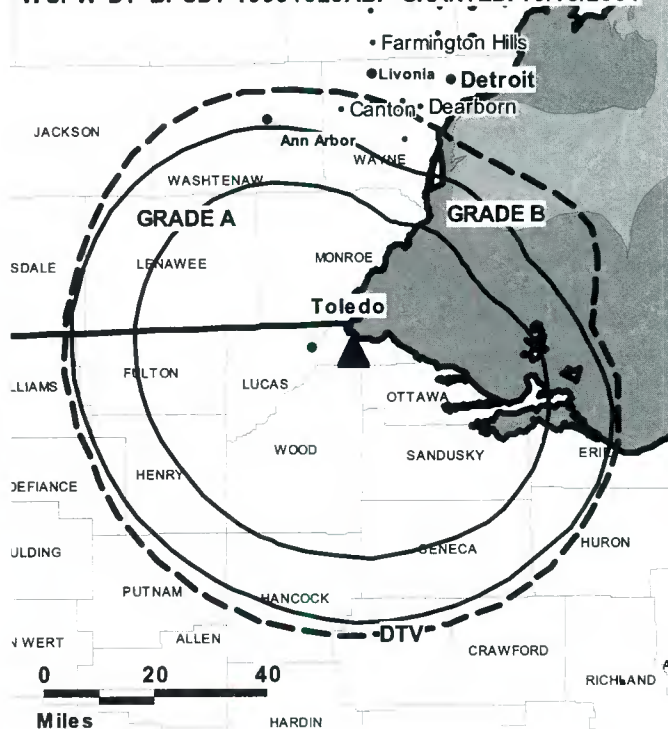
Steve Crum, Chief Engineer & Operations Manager.

Karla Schwanke, Business Manager.

Cathy Stoner, Program Director.

Dave Skorupski, Promotion Director.

WUPW-DT BPCDT-19991029ABF GRANTED: 10/18/2001



© 2006 Warren Communications News

Tom Ovacek, Production Manager & Creative Services Director.

Kim Everts, Traffic Manager.

City of License: Toledo. **Station DMA:** Toledo, OH. **Rank:** 70.

Nielsen Data: Not available.

WFMJ-DT

Ch. 20

Network Service: NBC.

Grantee: WFMJ Television Inc., 101 W. Boardman St., Youngstown, OH 44503.

Studio: 101 W. Boardman St., Youngstown, OH 44503.

Mailing Address: 101 W. Boardman St., Youngstown, OH 44503.

Phone: 330-744-8611; 888-769-2473. **Fax:** 330-744-3402.

E-mail: jagrdi@wfmj.com

Web Site: <http://www.wfmj.com/>

Technical Facilities: Channel No. 20 (506-512 MHz). Authorized power: 460-kw max. visual. Antenna: 966-ft above av. terrain, 988-ft. above ground, 2021-ft. above sea level.

Latitude	41°	04'	48"
Longitude	80°	38'	25"

Note: Latitude and longitude coordinates shown are based on the North American Datum of 1927 (NAD 27) as currently required by the Mass Media Bureau of the FCC.

Ownership: NPM Inc. (Group Owner).

Began Operation: Station operating under Special Temporary Authority at 200-kw max. visual; no on-air date

Represented (sales): Blair Television.

Personnel:

Betty H. Brown Jagnow, President.

John Grdic, General Manager, Station Manager & Program Director.

Jack Grdic, Local & Regional Sales Manager.

Kathy Brickman, National Sales Manager.

Mona Alexander, News Director.

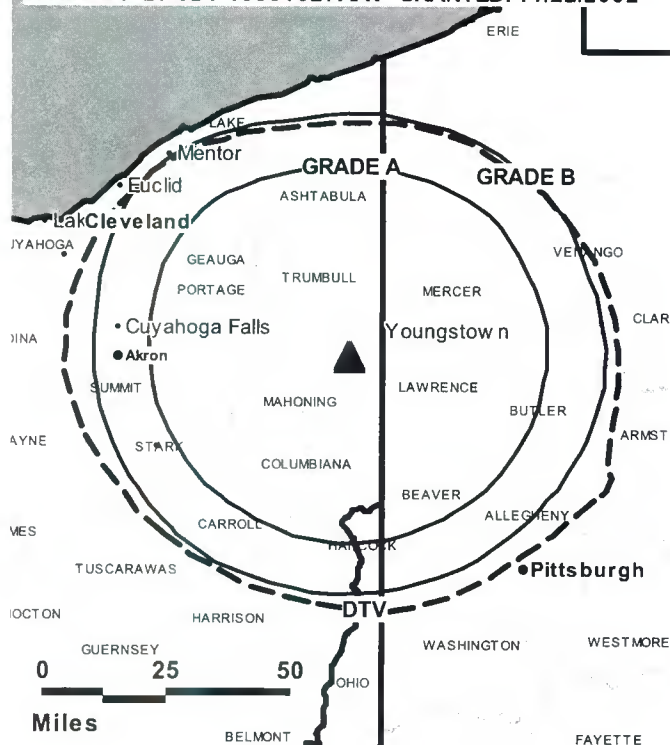
Bob Flis, Chief Engineer.

Jim Bent, Controller.

Jack Stevenson, Marketing Director.

Joe Romano, Promotion Director.

WFMJ-DT BPCDT-19991027AAV GRANTED: 11/22/2002



© 2006 Warren Communications News

JoLynn Mullally, Production Manager.

Amy Williams, Traffic Manager.

Cindy Fularz, Human Resources Director.

Carl Bryant, Community Relations Director.

City of License: Youngstown. **Station DMA:** Youngstown, OH. **Rank:** 102.

Nielsen Data: Not available.

WFMJ-TV
Ch. 21

Network Service: NBC.

Licensee: WFMJ Television Inc., 101 W. Boardman St., Youngstown, OH 44503.

Studio: 101 W. Boardman St., Youngstown, OH 44503.

Mailing Address: 101 W. Boardman St., Youngstown, OH 44503.

Phone: 330-744-8611. **Fax:** 330-744-3402.

E-mail: bflis@wfmj.com

Web Site: http://www.wfmj.com/

Technical Facilities: Channel No. 21 (512-518 MHz). Authorized power: 3720-kw max. & 955-kw horizontal visual, 375-kw & 97.7-kw horizontal aural. Antenna: 991-ft above av. terrain, 1021-ft. above ground, 2054-ft. above sea level.

Latitude 41° 04' 48"
Longitude 80° 38' 24"

Transmitter: Mabel St.

Digital Facilities: Channel No. 20 (506-512 MHz). Power: 460-kw max. visual. Antenna: 966-ft above av. terrain, 988-ft. above ground, 2021-ft. above sea level.

Latitude 41° 04' 48"
Longitude 80° 38' 25"

FCC Digital File Number: BPCDT-19991027AAV. Granted: November 22, 2002.

Note: Latitude and longitude coordinates shown are based on the North American Datum of 1927 (NAD 27) as currently required by the Mass Media Bureau of the FCC.

Satellite Earth Stations: Transmitter RCA; Comtech, 5-meter C-band; Comtech, 6-meter Ku-band.

Ownership: NPM Inc. (Group Owner).

Began Operation: March 8, 1953. Began operation February 8, 1952 on Channel 73. Sale by Polan Industries of CP and equipment for Ch. 21 to WFMJ-TV approved by FCC May 5, 1954 (Television Digest, Vol. 10:19). Began operation on Ch. 21 August 7, 1954. Transfer of control to present owner from Vindicator Printing Co. approved by FCC December 31, 1992.

Represented (sales): Blair Television.

Represented (legal): Shaw Pittman.

Represented (engineering): Carl E. Smith Consulting Engineers.

Personnel:

Betty H. Brown Jagnow, President.

John A. Grdic, General Manager, Station Manager & Program Director.

Jack Grdic, Local & Regional Sales Manager.

Kathie Brickman, National Sales Manager.

Mona Alexander, News Director.

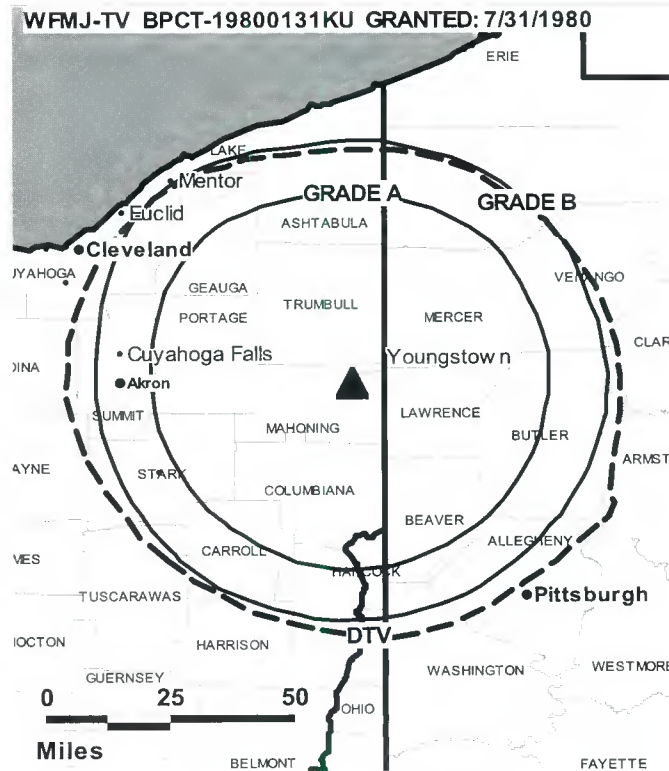
Bob Flis, Chief Engineer.

Jim Brent, Controller.

Jack Stevenson, Marketing Director.

Joe Romano, Promotion Director.

JoLynn Mullally, Production Manager.



© 2006 Warren Communications News

Amy Williams, Traffic Manager.

Cindy Fularz, Human Resources Director.

Carl Bryant, Community Relations Director.

Highest 30 Sec. Rate: \$1800.

City of License: Youngstown. **Station DMA:** Youngstown, OH. **Rank:** 102.

Circulation © 2005 Nielsen. Coverage based on Nielsen study.

GrandTotal	Cable TV Households	Non-cable TV Households	Total TV Households
Estimated Station Totals *	272,910	162,330	435,240
Average Weekly Circulation (2005)	173,548	64,240	237,788
Average Daily Circulation (2005)			136,421
Station DMA Total	Cable TV Households	Non-cable TV Households	Total TV Households
Estimated Station Totals *	205,680	75,660	281,340
Average Weekly Circulation (2005)	154,695	54,766	209,461
Average Daily Circulation (2005)			125,092
Other DMA Total	Cable TV Households	Non-cable TV Households	Total TV Households
Estimated Station Totals *	67,230	86,670	153,900
Average Weekly Circulation (2005)	18,853	9,474	28,327
Average Daily Circulation (2005)			11,329

*Estimated station totals are sums of the Nielsen TV and Cable TV household estimates for each county in which the station registers viewing of more than 5% as per the Nielsen Survey Methods.

WKBN-TV
Ch. 27

Network Service: CBS.

Licensee: Piedmont Television of Youngstown License LLC, 7621 Little Ave., Suite 506, Charlotte, NC 28226.

Studio: 3930 Sunset Blvd., Youngstown, OH 44512.

Mailing Address: Box 59, Youngstown, OH 44501.

Phone: 330-782-1144. **Fax:** 330-782-3504.

E-mail: dcoy@wkbn.com

Web Site: http://www.wkbn.com/

Technical Facilities: Channel No. 27 (548-554 MHz). Authorized power: 865-kw max. visual, 86.5-kw aural. Antenna: 1430-ft above av. terrain, 1432-ft. above ground, 2535-ft. above sea level.

Latitude 41° 03' 23.6"
Longitude 80° 38' 43.5"

Holds CP for change to 871-kw visual, 1441-ft above av. terrain, 1404-ft. above ground, 2507-ft. above sea level; lat. 41° 03' 24", long. 80° 38' 44", BPCT-20050523AFV.

Transmitter: 3930 Sunset Blvd.

Digital Facilities: Channel No. 41 (632-638 MHz). Power: 700-kw max. visual. Antenna: 1371-ft above av. terrain, 1332-ft. above ground, 2438-ft. above sea level.

Latitude 41° 03' 24"
Longitude 80° 38' 44"

FCC Digital File Number: BPCDT-19991025ACU. Granted: May 28, 2004.

Note: Latitude and longitude coordinates shown are based on the North American Datum of 1927 (NAD 27) as currently required by the Mass Media Bureau of the FCC.

Satellite Earth Stations: Transmitter Harris; Comtech, 5-meter; RCA Americom, 7-meter Ku-band; Scientific-Atlanta, Pinzone receivers.

AM Affiliate: WKBN, 5-kw, 570 kHz.

FM Affiliate: WKBN-FM, 5.9-kw, 98.9 MHz (No. 255), 1370-ft.

News Service: AP.

Ownership: Piedmont Television Holdings LLC (Group Owner).

Began Operation: January 11, 1953. W. P. Williamson Jr. increased holdings from 60% to 100% in 1958 by purchasing 40% held by publisher of Cleveland Plain Dealer and News for undisclosed amount and retiring stock to treasury (Television Digest, Vol. 14:34). Sale to GOCOM Communications LLC from WKBN Broadcasting Corp., and subsequent merger with Grapevine Communications Inc., to form GOCOM Holdings LLC approved by FCC November 1, 1999 (Vol. 37:37). GOCOM Holdings LLC now Piedmont Television Holdings LLC.

Represented (sales): Continental Television Sales.

Represented (legal): Cohn and Marks LLP.

Personnel:

David Coy, General Manager.

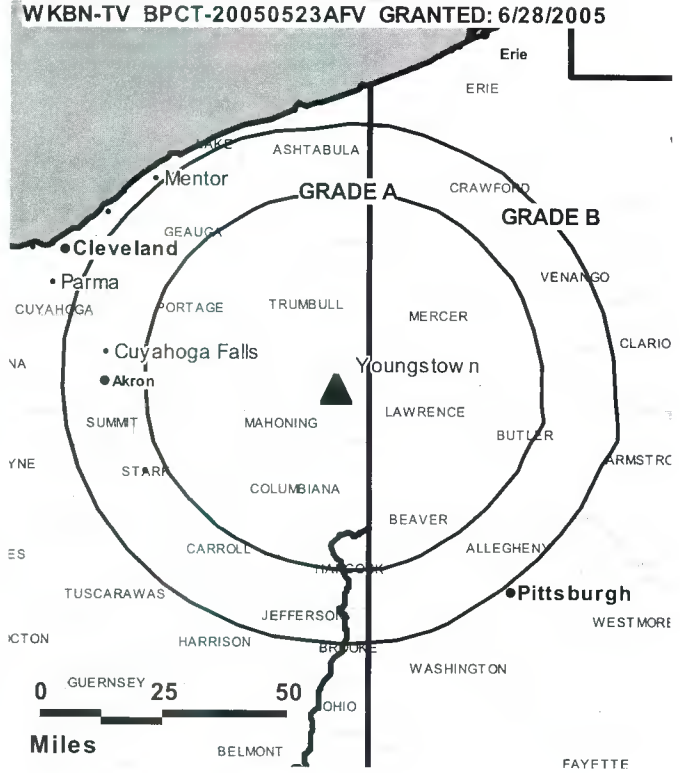
Nicolette Manuel, General & Local Sales Manager.

Jill Duffy, National Sales Manager.

Gary Coursen, News Director.

Tom Zocolo, Chief Engineer.

Marion Sweely, Business Manager.



© 2006 Warren Communications News

John Amann Jr., Marketing & Promotions Director.

Kerry Kimerer, Production Director.

Jo-Lynn Ortenzio, Creative Services Manager.

Sandy Dota, Traffic Manager.

Highest 30 Sec. Rate: \$1000.

City of License: Youngstown. **Station DMA:** Youngstown, OH. **Rank:** 102.

Circulation © 2005 Nielsen. Coverage based on Nielsen study.

GrandTotal	Cable	Non-cable	Total
	TV Households	TV Households	TV Households
Estimated Station Totals *	300,590	123,360	423,950
Average Weekly Circulation (2005)	162,579	57,272	219,851
Average Daily Circulation (2005)			118,976
Station DMA Total	Cable	Non-cable	Total
	TV Households	TV Households	TV Households
Estimated Station Totals *	205,680	75,660	281,340
Average Weekly Circulation (2005)	148,800	51,607	200,407
Average Daily Circulation (2005)			110,545
Other DMA Total	Cable	Non-cable	Total
	TV Households	TV Households	TV Households
Estimated Station Totals *	94,910	47,700	142,610
Average Weekly Circulation (2005)	13,779	5,665	19,444
Average Daily Circulation (2005)			8,431

*Estimated station totals are sums of the Nielsen TV and Cable TV household estimates for each county in which the station registers viewing of more than 5% as per the Nielsen Survey Methods.

WYTV
Ch. 33

Network Service: ABC.

Licensee: Chelsey Broadcasting Co. of Youngstown LLC, 712 5th Ave., 45th Floor, New York, NY 10019.

Studio: 3800 Shady Run Rd., Youngstown, OH 44502.

Mailing Address: 3800 Shady Run Rd., Youngstown, OH 44502.

Phone: 330-783-2930. **Fax:** 330-782-8154.

E-mail: sales@wytv.com

Web Site: http://www.wytv.com

Technical Facilities: Channel No. 33 (584-590 MHz). Authorized power: 912-kw max. & 550-kw horizontal visual, 182.4-kw & 110-kw horizontal aural. Antenna: 561-ft above av. terrain, 642-ft. above ground, 1667-ft. above sea level.

Latitude 41° 03' 43"
Longitude 80° 38' 07"

Transmitter: 3800 Shady Run Rd.

Digital Facilities: Channel No. 36 (602-608 MHz). Power: 48.8-kw max. visual. Antenna: 568-ft above av. terrain, 623-ft. above ground.

Latitude 41° 03' 43"
Longitude 80° 38' 07"

FCC Digital File Number: BPCDT-19991028ADP. Granted: May 12, 2000.

Note: Latitude and longitude coordinates shown are based on the North American Datum of 1927 (NAD 27) as currently required by the Mass Media Bureau of the FCC.

Satellite Earth Stations: Transmitter Comark; RCA Americom, 3.6-meter Ku-band; Paracclipse, 3.6-meter C-band; Andrew, 4.5-meter C-band; Microdyne, 7-meter C-band; Andrew, 7.3-meter C-band; Microdyne, M/A-Corn, Avantek, Agile receivers.

News Service: AP.

Ownership: Chelsey Broadcasting Co. LLC (Group Owner).

Began Operation: April 4, 1953. Station started as New Castle, PA outlet, but left air January 14, 1955, awaiting FCC action on petition to move transmitter to Youngstown, OH. Resumed operation October 30, 1957 from present transmitter site (Television Digest, Vol. 13:44). Changed to Ch. 33 operation in Youngstown November 26, 1959 (Vol. 15:48). Sale to WKST-TV Inc. (wholly-owned by Communications Industries Corp.) by Samuel Townsend approved by FCC April 12, 1961 (Vol. 16:39; 17:16). Sale to Edwin G. Richter Jr., Edgewood Investment, Adam Young, Howard D. Duncan Jr., et al., by WKST-TV Inc. approved by FCC February 5, 1965 (Vol. 4:47; 5:7). Sale to Adams-Russell Co. by Edwin G. Richter Jr., Edgewood Investment, Adam Young, Howard D. Duncan Jr., et al., approved by FCC September 12, 1970 (Vol. 10:36). Sale to A. Richard Benedek & Robert L. Dudley by Adams-Russell Co. approved by FCC April 15, 1983 (Vol. 22:32). Sale of Dudley's 50% to Benedek approved by FCC November 25, 1985. Sale to present owner by Benedek Broadcasting Co. LLC approved by FCC August 29, 2002 (Vol. 42:14).

Represented (sales): Petry Television Inc.

Represented (legal): Covington & Burling.

Personnel:

Dave Trabert, Vice President & General Manager.

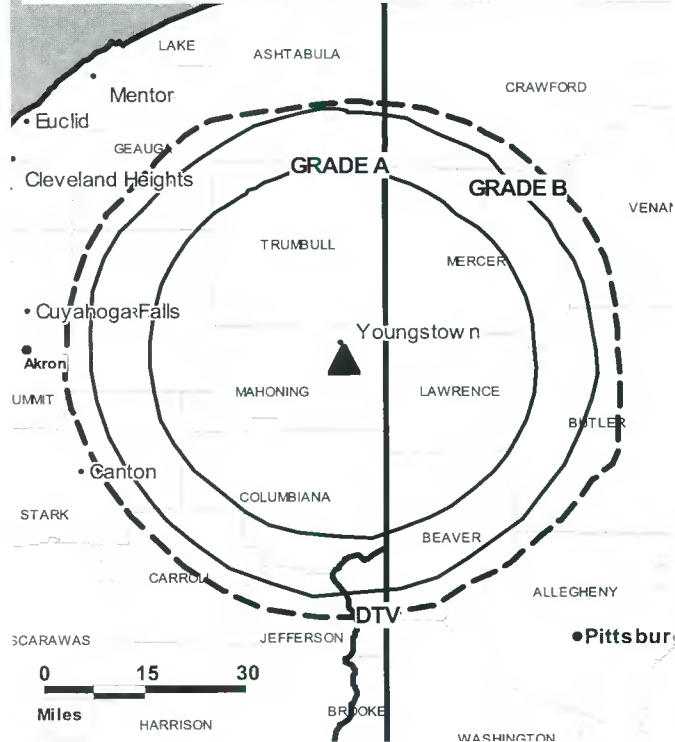
Dan Messersmith, General Sales Manager.

Bill James, Regional Sales Manager.

Pat Livingston, News Director.

Bill Lough, Chief Engineer.

WYTV BMPCT-7423 GRANTED: 9/15/1972



© 2006 Warren Communications News

Karyn Stoneberg, Business Manager.

Cathy Lake, Program Coordinator.

John Sheridan, Marketing & Promotion Director.

Suzanne Fedalia, Traffic Manager.

Rates: On request.

City of License: Youngstown. **Station DMA:** Youngstown, OH. **Rank:** 102.

Circulation © 2005 Nielsen. Coverage based on Nielsen study.

GrandTotal	Cable TV Households	Non-cable TV Households	Total TV Households
Estimated Station Totals *	313,450	110,850	424,300
Average Weekly Circulation (2005)	146,629	45,872	192,501
Average Daily Circulation (2005)			87,646
Station DMA Total	Cable TV Households	Non-cable TV Households	Total TV Households
Estimated Station Totals *	205,680	75,660	281,340
Average Weekly Circulation (2005)	129,884	42,061	171,945
Average Daily Circulation (2005)			81,004
Other DMA Total	Cable TV Households	Non-cable TV Households	Total TV Households
Estimated Station Totals *	107,770	35,190	142,960
Average Weekly Circulation (2005)	16,745	3,811	20,556
Average Daily Circulation (2005)			6,642

*Estimated station totals are sums of the Nielsen TV and Cable TV household estimates for each county in which the station registers viewing of more than 5% as per the Nielsen Survey Methods.

WYTV-DT

Ch. 36

Network Service: ABC.

Grantee: Chelsey Broadcasting Co. of Youngstown LLC, 712 5th Ave., 45th Floor, New York, NY 10019.

Studio: 3800 Shady Run Rd., Youngstown, OH 44502.

Mailing Address: 3800 Shady Run Rd., Youngstown, OH 44502.

Phone: 330-783-2930. **Fax:** 330-782-8154.

E-mail: sales@wytv.com

Web Site: http://www.wytv.com

Technical Facilities: Channel No. 36 (602-608 MHz). Authorized power: 48.8-kw max. visual. Antenna: 568-ft above av. terrain, 623-ft. above ground.

Latitude	41°	03'	43"
Longitude	80°	38'	07"

Note: Latitude and longitude coordinates shown are based on the North American Datum of 1927 (NAD 27) as currently required by the Mass Media Bureau of the FCC.

Ownership: Chelsey Broadcasting Co. LLC (Group Owner).

Began Operation: Station operating under Special Temporary Authority at 50-kw max. visual; no on-air date

Represented (sales): Pety Television Inc.

Personnel:

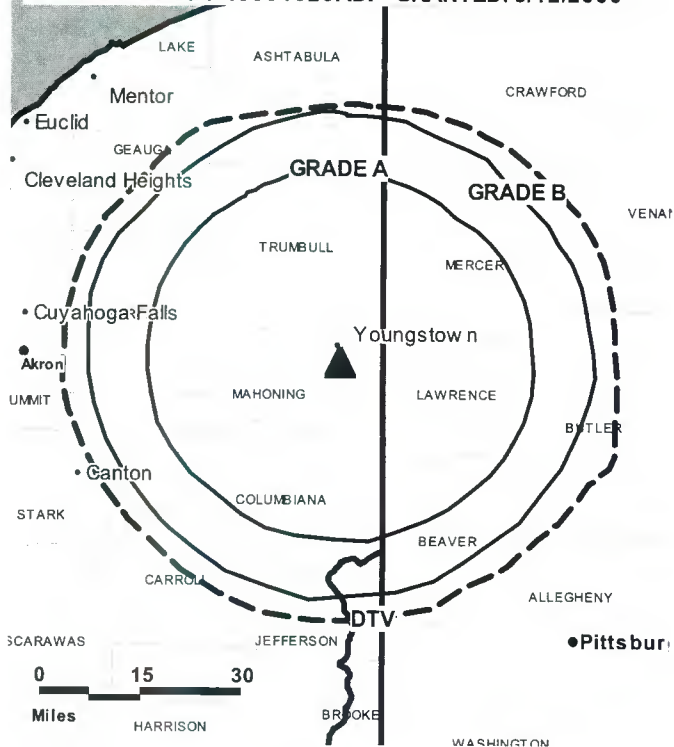
Dave Trabert, Vice President & General Manager.

Dan Messersmith, General Sales Manager.

Cathy Lake, Program Coordinator.

City of License: Youngstown. **Station DMA:** Youngstown, OH. **Rank:** 102.

WYTV-DT BPCDT-19991028ADP GRANTED: 5/12/2000



Nielsen Data: Not available.

WHIZ-DT
Ch. 40

Network Service: NBC.

Grantee: Southeastern Ohio Television System, 629 Downard Rd., Zanesville, OH 43701-5132.

Studio: 629 Downard Rd., Zanesville, OH 43701-5132.

Mailing Address: 629 Downard Rd., Zanesville, OH 43701-5132.

Phone: 740-452-5431; 740-453-0361. **Fax:** 740-452-6553.

E-mail: vanev@whiznews.com

Web Site: <http://www.whiznews.com>

Technical Facilities: Channel No. 40 (626-632 MHz). Authorized power: 620-kw max. visual. Antenna: 554-ft above av. terrain, 476-ft. above ground, 1386-ft. above sea level.

Latitude	39°	55'	42"
Longitude	81°	59'	07"

Note: Latitude and longitude coordinates shown are based on the North American Datum of 1927 (NAD 27) as currently required by the Mass Media Bureau of the FCC.

Ownership: Southeastern Ohio Television System (Group Owner).

Began Operation: Station operating under Special Temporary Authority at 455-kw max. visual; no on-air date

Represented (sales): Continental Television Sales.

Personnel:

H. C. Littick, President.

Van Vannelli, Vice President & Station Manager.

Doug Pickrell, General & Local Sales Manager.

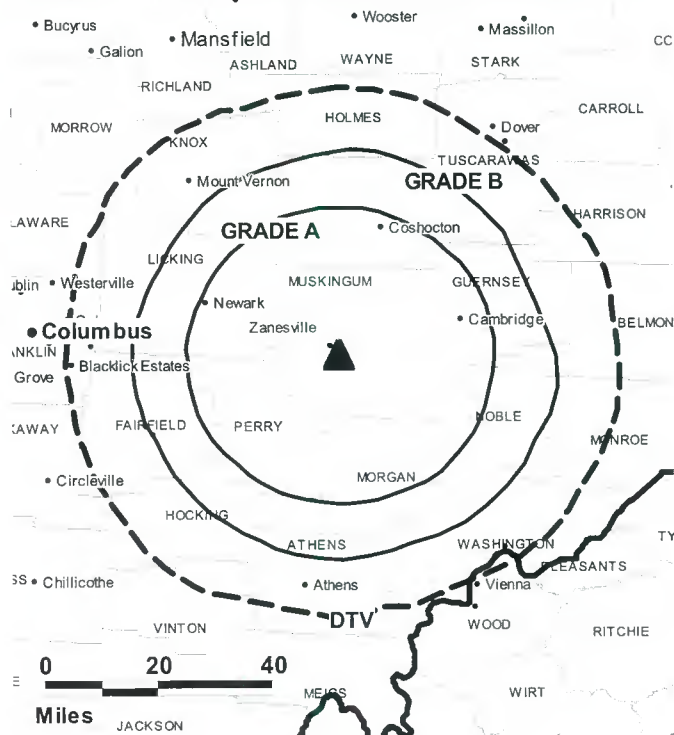
George Hiotis, News Director.

Ken Cash, Chief Engineer.

Scott Lauka, Controller.

Brian Wagner, Program Director.

WHIZ-DT BPCDT-20020314AAE GRANTED: 5/8/2002



© 2006 Warren Communications News

Gary Earich, Production Manager.

Carolyn Rider, Traffic Manager.

City of License: Zanesville. **Station DMA:** Zanesville, OH. **Rank:** 202.

Nielsen Data: Not available.

WHIZ-TV
Ch. 18

Network Service: NBC.

Licensee: Southeastern Ohio Television System, 629 Downard Rd., Zanesville, OH 43701.

Studio: 629 Downard Rd., Zanesville, OH 43701.

Mailing Address: 629 Downard Rd., Zanesville, OH 43701.

Phone: 740-452-5431; 740-453-0361. **Fax:** 740-452-6553.

E-mail: vanev@whiznews.com

Web Site: http://www.whiznews.com

Technical Facilities: Channel No. 18 (494-500 MHz). Authorized power: 589-kw max. visual, 58.8-kw aural. Antenna: 531-ft above av. terrain, 477-ft. above ground, 1387-ft. above sea level.

Latitude 39° 55' 42"
Longitude 81° 59' 07"

Transmitter: 629 Downard Rd., Zanesville.

Digital Facilities: Channel No. 40 (626-632 MHz). Power: 620-kw max. visual. Antenna: 554-ft above av. terrain, 476-ft. above ground, 1386-ft. above sea level.

Latitude 39° 55' 42"
Longitude 81° 59' 07"

FCC Digital File Number: BMPCDT-20020314AAE. Granted: May 08, 2002.

Note: Latitude and longitude coordinates shown are based on the North American Datum of 1927 (NAD 27) as currently required by the Mass Media Bureau of the FCC.

Multichannel TV Sound: Stereo only.

Satellite Earth Stations: Transmitter RCA; RCA, 3-meter Ku-band; Harris, 3.5-meter Ku-band; Scientific-Atlanta, 6-meter; Harris, 6-meter Ku-band; Scientific-Atlanta, RCA, Pinzone receivers.

AM Affiliate: WHIZ, 1-kw, 1240 kHz.

FM Affiliate: WHIZ-FM, 50-kw, 102.5 MHz (No. 273), 490-ft.

News Services: NBC News Channel, AP.

Ownership: Southeastern Ohio Television System (Group Owner).

Began Operation: May 23, 1953.

Represented (sales): Continental Television Sales.

Represented (legal): J. Richard Carr.

Represented (engineering): DeLawder Communications.

Personnel:

Hank Littick, President.

Van Vannelli, Vice President & Station Manager.

Doug Pickrell, General & Local Sales Manager.

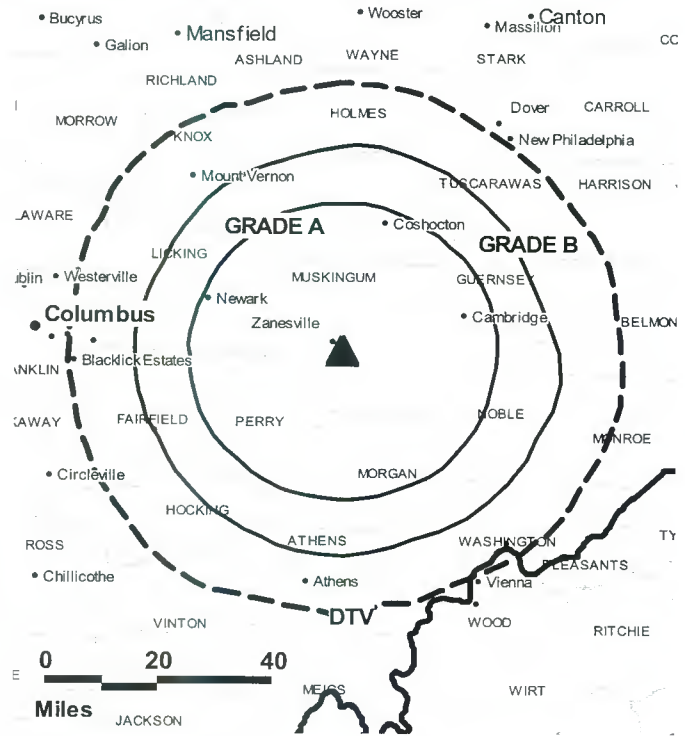
George Hiotis, News Director.

Ken Cash, Chief Engineer.

Scott Lauka, Controller.

Brian Wagner, Program Director.

WHIZ-TV BPCT-19850828KX GRANTED: 10/25/1985 • Alliance



© 2006 Warren Communications News

Gary Earich, Production Manager.

Carolyn Rider, Traffic Manager.

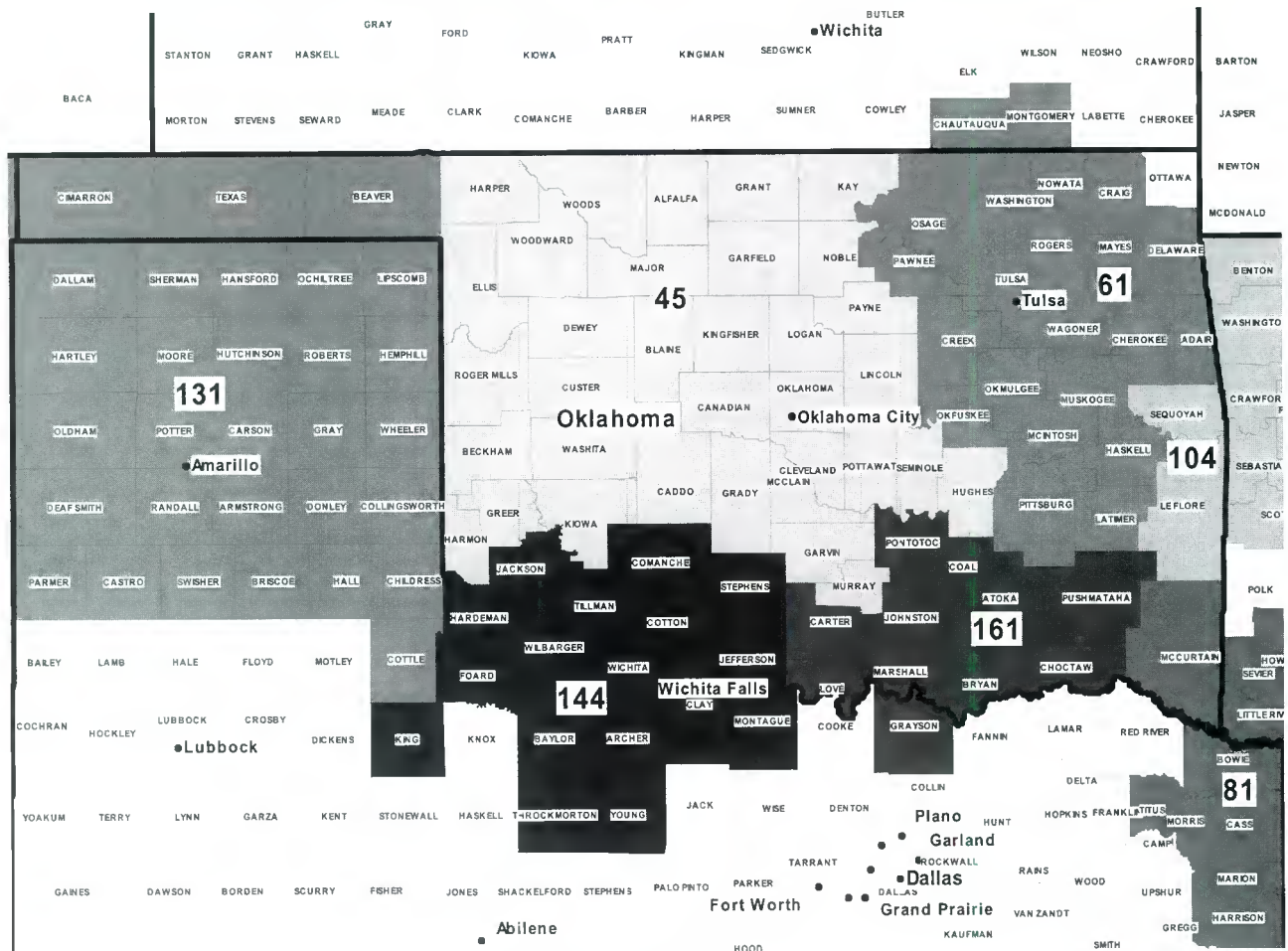
Rates: On request.

City of License: Zanesville. **Station DMA:** Zanesville, OH. **Rank:** 202.

Circulation © 2005 Nielsen. Coverage based on Nielsen study.

GrandTotal	Cable TV Households	Non-cable TV Households	Total TV Households
Estimated Station Totals *	115,250	33,800	149,050
Average Weekly Circulation (2005)	42,517	7,447	49,964
Average Daily Circulation (2005)			26,377
Station DMA Total	Cable TV Households	Non-cable TV Households	Total TV Households
Estimated Station Totals *	25,850	7,390	33,240
Average Weekly Circulation (2005)	19,026	3,451	22,477
Average Daily Circulation (2005)			13,695
Other DMA Total	Cable TV Households	Non-cable TV Households	Total TV Households
Estimated Station Totals *	89,400	26,410	115,810
Average Weekly Circulation (2005)	23,491	3,996	27,487
Average Daily Circulation (2005)			12,682

*Estimated station totals are sums of the Nielsen TV and Cable TV household estimates for each county in which the station registers viewing of more than 5% as per the Nielsen Survey Methods.



© 2006 Warren Communications News

MARKET	NIelsen DMA TV HOUSEHOLDS	RANK
Oklahoma City, OK	655,400	45
Tulsa, OK	510,480	61
Shreveport, LA	382,080	81
Fort Smith-Fayetteville-Springdale-Rogers, AR	273,000	104
Amarillo, TX	190,250	131
Wichita Falls, TX & Lawton, OK	154,960	144
Sherman, TX-Ada, OK	124,060	161

MARKET AREA COMMERCIAL STATIONS

KAUT-TV (43); KFOR-DT (27); KFOR-TV (4); KOCB (34); KOCB-DT (33); KOCO-DT (7); KOCO-TV (5); KOKH-DT (24); KOKH-TV (25); KOPX (62); KOPX-DT (50); KSBI (52); KSBI-DT (51); KTBO-DT (15); KTBO-TV (14); KTUZ-DT (29); KTUZ-TV (30); KWTV (9); KWTV-DT (39)

KDOR-DT (15); KDOR-TV (17); KGEB (53); KGEB-DT (49); KJRH (2); KJRH-DT (56); KOKI-DT (22); KOKI-TV (23); KOTV (6); KOTV-DT (55); KTFO (41); KTFO-DT (42); KTPX (44); KTPX-DT (28); KTUL (8); KTUL-DT (58); KWBT (19); KWHB (47); KWHB-DT (48)

KMSS-DT (34); KMSS-TV (33); KPXJ (21); KSHV (45); KSHV-DT (44); KSLA-DT (17); KSLA-TV (12); KTAL-DT (15); KTAL-TV (6); KTBS-DT (28); KTBS-TV (3)

KFSM-DT (18); KFSM-TV (5); KFTA-DT (27); KFTA-TV (24); KHBS (40); KHBS-DT (21); KHOG-DT (15); KHOG-TV (29); KNWA-DT (50); KNWA-TV (51); KSNB-DT (39); KSNB-TV (57)

KAMR-DT (42); KAMR-TV (4); KCIT (14); KCIT-DT (15); KEYU-DT (31); KFDA-DT (9); KFDA-TV (10); KPTF (18); KVIH-DT (20); KVIH-TV (12); KVII-DT (23); KVII-TV (7)

KAUZ-DT (22); KAUZ-TV (6); KFDX-DT (28); KFDX-TV (3); KJTL (18); KJTL-DT (15); KSWO-DT (22); KSWO-TV (7)

KTEN (10); KTEN-DT (26); KXII (12); KXII-DT (20)

Oklahoma Digital Station Totals as of October 1, 2005

	VHF	UHF	TOTAL
Commercial Television	1	19	20
Educational Television	1	3	4
	2	22	24

Oklahoma Analog Station Totals as of October 1, 2005

	VHF	UHF	TOTAL
Commercial Television	8	14	22
Educational Television	4	1	5
	12	15	27

KTEN
Ch. 10

Network Service: NBC.

Licensee: Lockwood Broadcasting Inc., Box 549, Hampton, VA 23669.

Studios: 101 E. Main St., Suite 115, Denison, TX 75020; 124 E. Main, Suite 2, Ada, TX 74820.

Mailing Address: Box 1068, Denison, TX 75021.

Phone: 580-436-5836 (Ada); 580-223-1632 (Ardmore). **Fax:** 580-332-1619 (Ada).

E-mail: contact10@kten.com

Web Site: http://www.kten.com

Technical Facilities: Channel No. 10 (192-198 MHz). Authorized power: 316-kw visual, 31.6-kw aural. Antenna: 1460-ft above av. terrain, 1458-ft. above ground, 2383-ft. above sea level.

Latitude 34° 21' 34"
Longitude 96° 33' 34"

Transmitter: 6-mi., 225 degrees SSW, near Bromide.

Digital Facilities: Channel No. 26 (542-548 MHz). Power: 1000-kw max. visual. Antenna: 1398-ft above av. terrain, 1325-ft. above ground.

Latitude 34° 21' 34"
Longitude 96° 33' 34"

FCC Digital File Number: BPCDT-19991007AAW. Granted: August 03, 2001.

Note: Latitude and longitude coordinates shown are based on the North American Datum of 1927 (NAD 27) as currently required by the Mass Media Bureau of the FCC.

Satellite Earth Station: Transmitter Harris; Prodelin, 5-meter; Prodelin receivers.

News Services: NBC News Channel, AP.

Ownership: Lockwood Broadcasting Inc. (Group Owner).

Began Operation: April 28, 1954. Sale to present owner by KTEN Television LP approved by FCC May 29, 1998. Sale to KTEN Television LP approved by FCC July 20, 1994. Assignment of license to Trustee granted by FCC Feb. 8, 1993. Transfer of control to Eastern Oklahoma Television Co. Inc. approved by FCC Nov. 16, 1988. Sale to TV 10, et al., by Bill Hoover, et al., approved by FCC Jan. 25, 1985.

Represented (sales): Continental Television Sales.

Personnel:

Otis Pickett, General Manager.

Asa Jessee, Station Manager.

Keith Smith, General Sales Manager.

Ken Connaughton, News Director.

Karen Lewis, Business Manager.

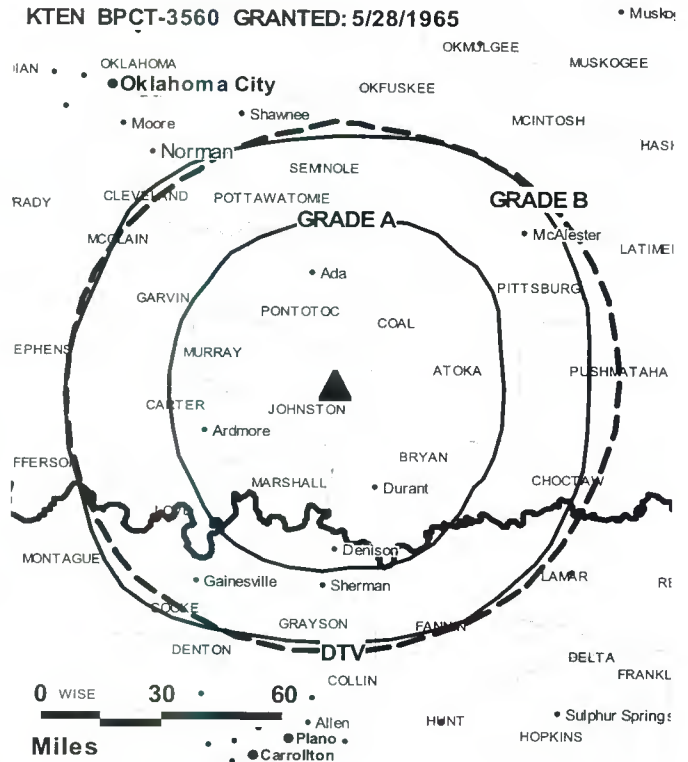
David Hebert, Chief Engineer.

David Robberson, Local Sales Director.

Courtney Russ, Promotion Director.

Stacy Maxwell, Production Manager.

KTEN BPCT-3560 GRANTED: 5/28/1965



Highest 30 Sec. Rate: \$350.

City of License: Ada. **Station DMA:** Sherman, TX-Ada, OK. **Rank:** 161.

Circulation © 2005 Nielsen. Coverage based on Nielsen study.

GrandTotal	Cable TV Households	Non-cable TV Households	Total TV Households
Estimated Station Totals *	109,390	83,910	193,300
Average Weekly Circulation (2005)	43,537	33,706	77,243
Average Daily Circulation (2005)			34,690
Station DMA Total	Cable TV Households	Non-cable TV Households	Total TV Households
Estimated Station Totals *	62,660	60,880	123,540
Average Weekly Circulation (2005)	29,993	31,826	61,819
Average Daily Circulation (2005)			30,198
Other DMA Total	Cable TV Households	Non-cable TV Households	Total TV Households
Estimated Station Totals *	46,730	23,030	69,760
Average Weekly Circulation (2005)	13,544	1,880	15,424
Average Daily Circulation (2005)			4,492

*Estimated station totals are sums of the Nielsen TV and Cable TV household estimates for each county in which the station registers viewing of more than 5% as per the Nielsen Survey Methods.

KTEN-DT
Ch. 26

Network Service: NBC.

Grantee: Channel 49 Acquisition Corp., Box 549, Hampton, VA 23669.

Mailing Address: Box 1068, Denison, TX 75021.

Phone: 757-722-9736; 580-436-5836. **Fax:** 580-332-1619.

E-mail: contact10@kten.com

Web Site: http://www.kten.com

Technical Facilities: Channel No. 26 (542-548 MHz). Authorized power: 1000-kw max. visual. Antenna: 1398-ft above av. terrain, 1325-ft. above ground.

Latitude	34°	21'	34"
Longitude	96°	33'	34"

Note: Latitude and longitude coordinates shown are based on the North American Datum of 1927 (NAD 27) as currently required by the Mass Media Bureau of the FCC.

Ownership: Lockwood Broadcasting Inc. (Group Owner).

Began Operation: Station operating under Special Temporary Authority at 2.6-kw max. visual; no on-air date

Represented (sales): Continental Television Sales.

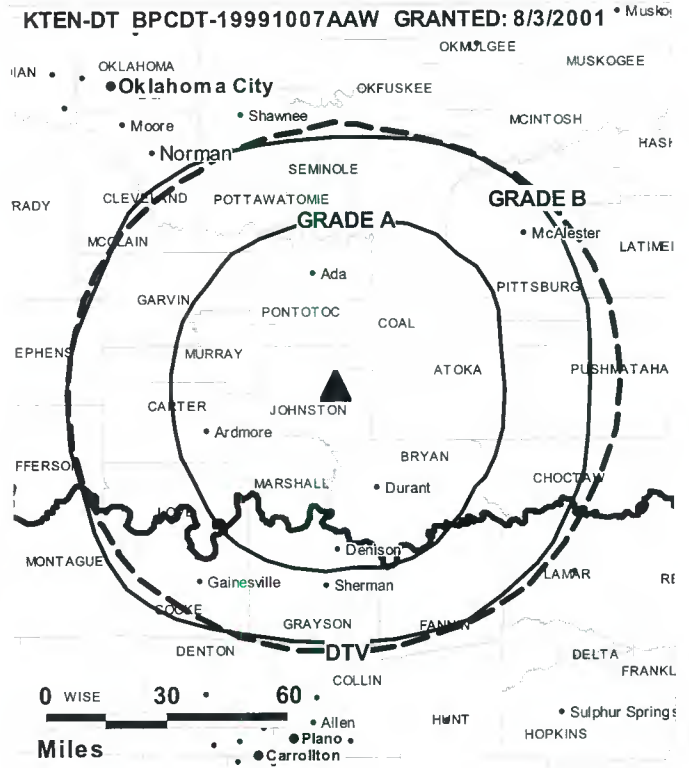
Personnel:

Otis Pickett, General Manager.

Asa Jessee, Station Manager.

City of License: Ada. **Station DMA:** Sherman, TX-Ada, OK. **Rank:** 161.

Nielsen Data: Not available.



KDOR-DT
Ch. 15

Network Service: TBN.

Grantee: Trinity Broadcasting Network Inc., 2442 Michelle Dr., Tustin, CA 92780.

Studio: 2120 N. Yellowwood, Broken Arrow, OK 74012.

Mailing Address: 2120 N. Yellowwood, Broken Arrow, OK 74012.

Phone: 918-250-0777. **Fax:** 918-461-8817.

E-mail: kdor@xc.org

Web Site: <http://www.tbn.org>

Technical Facilities: Channel No. 15 (476-482 MHz). Authorized power: 200-kw max. visual. Antenna: 971-ft above av. terrain, 991-ft. above ground.

Latitude	36°	30'	59"
Longitude	95°	46'	11"

Note: Latitude and longitude coordinates shown are based on the North American Datum of 1927 (NAD 27) as currently required by the Mass Media Bureau of the FCC.

Ownership: Trinity Broadcasting Network Inc. (Group Owner).

Began Operation: December 1, 2002. Station operating under Special Temporary Authority at 4.8-kw max. visual.

Personnel:

Karl Dib, General Manager & Chief Engineer.

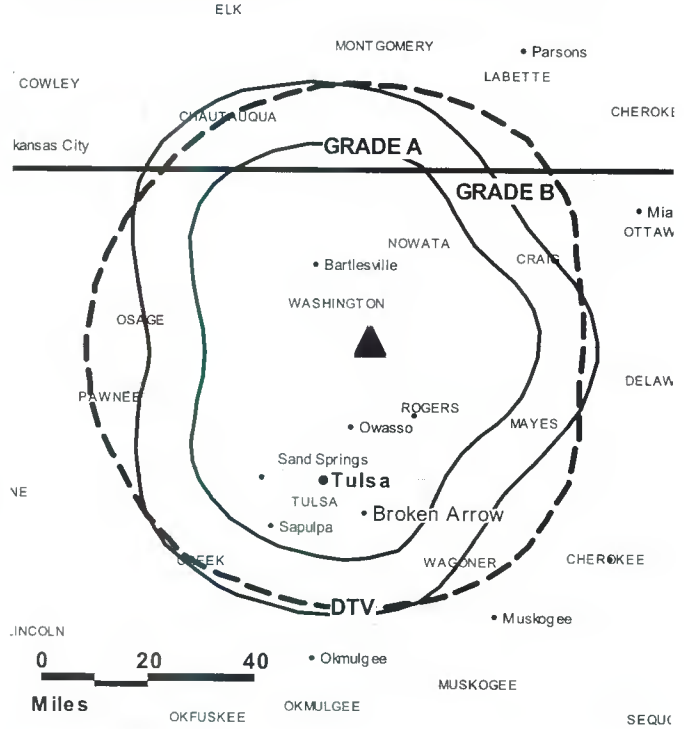
Craig Nelson, Traffic Manager.

Chris Elia, Public Affairs.

City of License: Bartlesville. **Station DMA:** Tulsa, OK. **Rank:** 61.

Nielsen Data: Not available.

KDOR-DT BPCDT-19991013ABN GRANTED: 3/7/2001



© 2006 Warren Communications News

KDOR-TV

Ch. 17

Network Service: TBN.

Licensee: Trinity Broadcasting Network Inc., 2442 Michelle Dr., Tustin, CA 92780.

Studio: 2120 N. Yellowwood, Broken Arrow, OK 74012.

Mailing Address: 2120 N. Yellowwood, Broken Arrow, OK 74012.

Phone: 918-250-0777. **Fax:** 918-461-8817.

E-mail: kdor@xc.org

Web Site: http://www.tbn.org

Technical Facilities: Channel No. 17 (488-494 MHz). Authorized power: 3981-kw max. visual, 398-kw aural. Antenna: 1036-ft above av. terrain, 1056-ft. above ground, 1716-ft. above sea level.

Latitude 36° 30' 59"
Longitude 95° 46' 10"

Digital Facilities: Channel No. 15 (476-482 MHz). Power: 200-kw max. visual. Antenna: 971-ft above av. terrain, 991-ft. above ground.

Latitude 36° 30' 59"
Longitude 95° 46' 11"

FCC Digital File Number: BPCDT-19991013ABN. Granted: March 07, 2001.

Note: Latitude and longitude coordinates shown are based on the North American Datum of 1927 (NAD 27) as currently required by the Mass Media Bureau of the FCC.

Satellite Earth Station: Vertex, 6.1-meter C-band; Microdyne receivers.

Ownership: Trinity Broadcasting Network Inc. (Group Owner).

Began Operation: January 10, 1987.

Personnel:

Karl Dib, General Manager & Chief Engineer.

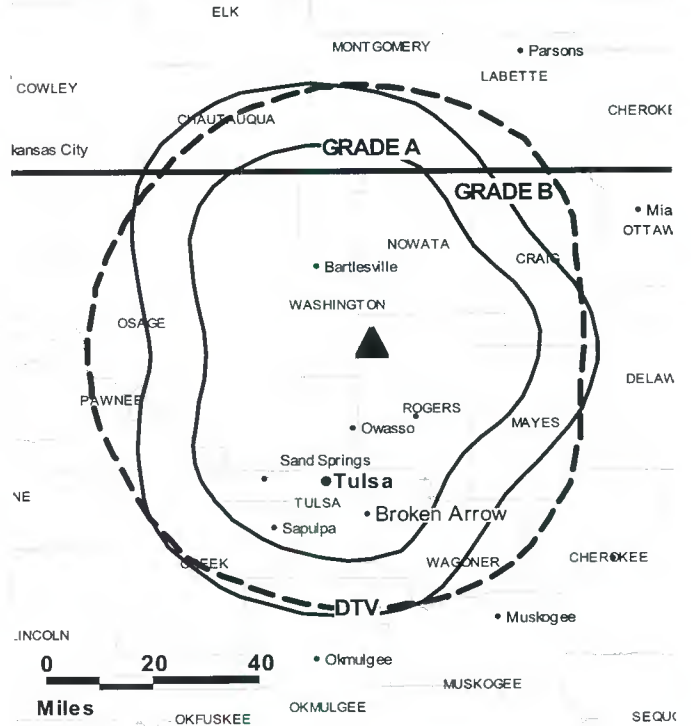
Craig Nelson, Traffic Manager.

Chris Elia, Public Affairs.

Rates: On request.

City of License: Bartlesville. **Station DMA:** Tulsa, OK. **Rank:** 61.

KDOR-TV BMPCT-19840919KH GRANTED: 8/5/1985 CRAWFOF



Circulation © 2005 Nielsen. Coverage based on Nielsen study.

GrandTotal	Cable TV Households	Non-cable TV Households	Total TV Households
Estimated Station Totals *	248,910	84,660	333,570
Average Weekly Circulation (2005)	18,952	6,060	25,012
Average Daily Circulation (2005)			6,162

Station DMA Total	Cable TV Households	Non-cable TV Households	Total TV Households
Estimated Station Totals *	248,910	84,660	333,570
Average Weekly Circulation (2005)	18,952	6,060	25,012
Average Daily Circulation (2005)			6,162

*Estimated station totals are sums of the Nielsen TV and Cable TV household estimates for each county in which the station registers viewing of more than 5% as per the Nielsen Survey Methods.

KSWO-DT

Ch. 22

Network Service: ABC.

Grantee: KSWO Television Co. Inc., Box 708, Lawton, OK 73502.

Studio: E Hwy. 2, Lawton, OK 73501.

Mailing Address: Box 708, Lawton, OK 73502.

Phone: 580-355-7000. **Fax:** 580-357-3811.

E-mail: lpatton@kswo.com

Web Site: <http://www.kswo.com>

Technical Facilities: Channel No. 22 (518-524 MHz). Authorized power: 1000-kw max. visual. Antenna: 985-ft above av. terrain, 920-ft. above ground.

Latitude	34°	12'	55"
Longitude	98°	43'	13"

Note: Latitude and longitude coordinates shown are based on the North American Datum of 1927 (NAD 27) as currently required by the Mass Media Bureau of the FCC.

Ownership: Drewry Communications (Group Owner).

Began Operation: Station operating under Special Temporary Authority at 13.5-kw max. visual; no on-air date

Represented (sales): Petry Television Inc.

Personnel:

Robert Drewry, President.

Larry Patton, Vice President & General Manager.

Mike Taylor, Operations, Business and Program Manager.

Cindy Coleman, General Sales Manager.

Jan Stratton, News Director.

Joe Bartnik, Chief Engineer.

Jennifer Tipton, Marketing Director.

Todd Young, Promotion Director.

John Brant, Production Manager.

Neal Wright, Creative Services Director.

Gail Martinson, Traffic Manager.

City of License: Lawton. **Station DMA:** Wichita Falls, TX & Lawton, OK. **Rank:** 144.

Nielsen Data: Not available.

KSWO-TV
Ch. 7

Network Service: ABC.

Licensee: KSWO TV Co. Inc., Box 708, Lawton, OK 73502.

Studio: E. Hwy. 7, Lawton, OK 73501.

Mailing Address: Box 708, Lawton, OK 73502.

Phone: 580-355-7000. **Fax:** 580-357-3811.

E-mail: lpatton@kswo.com

Web Site: http://www.kswo.com

Technical Facilities: Channel No. 7 (174-180 MHz). Authorized power: 316-kw visual, 63.1-kw aural. Antenna: 1050-ft above av. terrain, 1059-ft. above ground, 2199-ft. above sea level.

Latitude 34° 12' 55"
Longitude 98° 43' 13"

Transmitter: Grandfield, OK, near Wichita Falls, TX.

Digital Facilities: Channel No. 22 (518-524 MHz). Power: 1000-kw max. visual. Antenna: 985-ft above av. terrain, 920-ft. above ground.

Latitude 34° 12' 55"
Longitude 98° 43' 13"

FCC Digital File Number: BPCDT-19991029AHI. Granted: April 09, 2001.

Note: Latitude and longitude coordinates shown are based on the North American Datum of 1927 (NAD 27) as currently required by the Mass Media Bureau of the FCC.

Multichannel TV Sound: Stereo only.

Satellite Earth Stations: Transmitter NEC; RCA, 4-meter; Andrew, 4.5-meter C-band; Andrew, 7.5-meter C-band.

Ownership: Drewry Communications (Group Owner).

Began Operation: March 8, 1953.

Represented (sales): Petry Television Inc.

Represented (legal): Shaw Pittman.

Personnel:

Robert Drewry, President.

Larry Patton, Vice President & General Manager.

Todd Young, Promotions Director.

Jennifer Tipton, Marketing Director.

Neal Wright, Creative Services Director.

John Brandt, Production Manager.

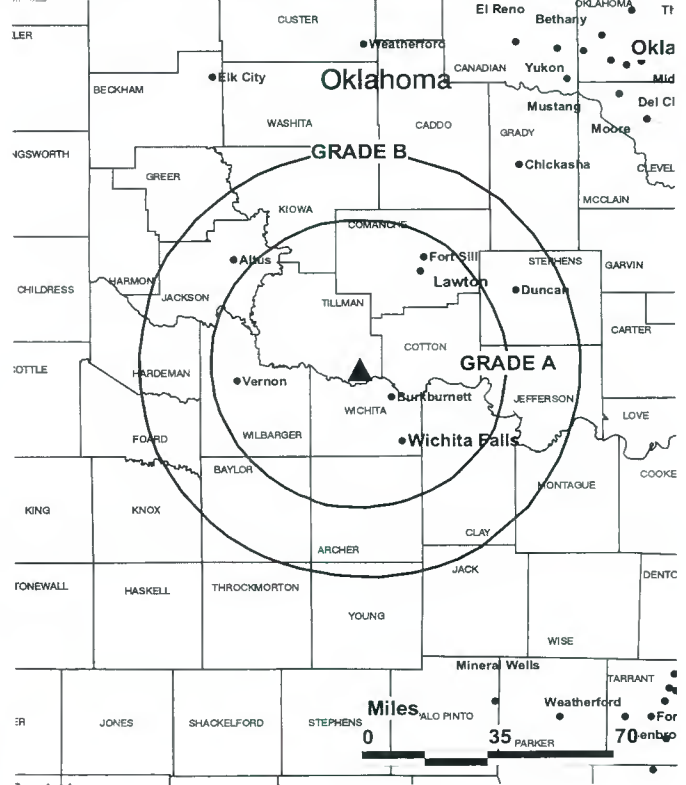
Gail Martinson, Traffic Manager.

Mike Taylor, Operations & Program Director.

Cindy Coleman, General Sales Manager.

Jan Stratton, News Director.

KSWO-TV BMPCT-5424 GRANTED: 1/18/60



© 2006 Warren Communications News

Joe Bartnik, Chief Engineer.

Highest 30 Sec. Rate: \$450.

City of License: Lawton. **Station DMA:** Wichita Falls, TX & Lawton, OK. **Rank:** 144.

Circulation © 2005 Nielsen. Coverage based on Nielsen study.

GrandTotal	Cable TV Households	Non-cable TV Households	Total TV Households
Estimated Station Totals *	106,160	61,210	167,370
Average Weekly Circulation (2005)	67,132	28,667	95,799
Average Daily Circulation (2005)			47,447
Station DMA Total	Cable TV Households	Non-cable TV Households	Total TV Households
Estimated Station Totals *	96,700	58,320	155,020
Average Weekly Circulation (2005)	64,233	28,081	92,314
Average Daily Circulation (2005)			46,017
Other DMA Total	Cable TV Households	Non-cable TV Households	Total TV Households
Estimated Station Totals *	9,460	2,890	12,350
Average Weekly Circulation (2005)	2,899	586	3,485
Average Daily Circulation (2005)			1,430

*Estimated station totals are sums of the Nielsen TV and Cable TV household estimates for each county in which the station registers viewing of more than 5% as per the Nielsen Survey Methods.

KAUT-TV
Ch. 43

Network Service: UPN.

Licensee: Viacom Stations Group of OKC Inc., 2000 K St. NW, Suite 725, Washington, DC 20006.

Studio: 11901 N. Eastern Ave., Oklahoma City, OK 73131.

Mailing Address: 11901 N. Eastern Ave., Oklahoma City, OK 73131.

Phone: 405-516-4300. **Fax:** 405-516-4343.

Web Site: <http://www.upn43.com>

Technical Facilities: Channel No. 43 (644-650 MHz). Authorized power: 1950-kw max. & 1070-kw horizontal visual, 195-kw & 107-kw horizontal aural. Antenna: 1560-ft above av. terrain, 1596-ft. above ground, 2704-ft. above sea level.

Latitude 35° 35' 22"
Longitude 97° 29' 03"

Transmitter: 11901 N. Eastern Ave.

Note: Latitude and longitude coordinates shown are based on the North American Datum of 1927 (NAD 27) as currently required by the Mass Media Bureau of the FCC.

Satellite Earth Stations: Transmitter Harris; Patriot, 5-meter KC-band; Scientific-Atlanta, 7-meter C-band; Scientific-Atlanta, 10-meter C-band; Standard Communications, Scientific-Atlanta receivers.

SNG Mobile Dish: C-band.

Ownership: Viacom Inc. (Group Owner).

Began Operation: September 24, 1980. Sale to Rollins Telecasting by Ina S. Autry Estate, Gene Autry & Stanley B. Schneider, co-executors, approved by FCC April 10, 1985. Sale to Heritage Media approved by FCC September 18, 1986 (Television Digest, Vol. 27:23). Sale to Oklahoma Educational Television Authority approved by FCC June 27, 1991 (Vol. 31:23). Station operated as an ETV 1991-1998. Sale to present owner as a commercial station approved by FCC July 8, 1998.

Represented (sales):

Personnel:

Sue Stuecheli, Vice President & General Manager.

Dwayne Helt, General Sales manager.

J. C. Lowe, Local Sales Manager.

Tim Murphy, National Sales Manager.

William Nichols, Chief Engineer.

Dave Grogan, Accounting Manager.

Jamie Bolton, Director, Programming & Research.

Brian Hill, Program Manager.

Lori Conrad, Director of Communications.

Stacy Johnson, Community Affairs Director.

Brian Hill, Promotion Director.

Angela Graham, Traffic Manager.



© 2006 Warren Communications News

Rates: On request.

City of License: Oklahoma City. **Station DMA:** Oklahoma City, OK. **Rank:** 45.

Circulation © 2005 Nielsen. Coverage based on Nielsen study.

GrandTotal	Cable TV Households	Non-cable TV Households	Total TV Households
Estimated Station Totals *	417,930	240,860	658,790
Average Weekly Circulation (2005)	108,649	89,488	198,137
Average Daily Circulation (2005)			62,184
Station DMA Total	Cable TV Households	Non-cable TV Households	Total TV Households
Estimated Station Totals *	396,470	229,380	625,850
Average Weekly Circulation (2005)	105,101	88,136	193,237
Average Daily Circulation (2005)			61,069
Other DMA Total	Cable TV Households	Non-cable TV Households	Total TV Households
Estimated Station Totals *	21,460	11,480	32,940
Average Weekly Circulation (2005)	3,548	1,352	4,900
Average Daily Circulation (2005)			1,115

*Estimated station totals are sums of the Nielsen TV and Cable TV household estimates for each county in which the station registers viewing of more than 5% as per the Nielsen Survey Methods.

Oklahoma — Oklahoma City

KFOR-DT

Ch. 27

Network Service: NBC.

Licensee: New York Times Management Services, 2202 N. Westshore Blvd., Suite 370, Tampa, FL 33607.

Studio: 444 E. Britton Rd., Oklahoma City, OK 73114.

Mailing Address: 444 E. Britton Rd., Oklahoma City, OK 73114.

Phone: 405-424-4444. **Fax:** 405-478-6206.

E-mail: news4@kfor.com

Web Site: <http://www.kfor.com>

Technical Facilities: Channel No. 27 (548-554 MHz). Authorized power: 352-kw max. visual. Antenna: 1604-ft above av. terrain, 1608-ft. above ground, 2717-ft. above sea level.

Latitude	35°	35'	52"
Longitude	97°	29'	22"

Holds CP for change to 790-kw max. visual; BPCDT-20020726ABF.

Transmitter: N.E. 122nd St. & N. Kelly Ave.

Note: Latitude and longitude coordinates shown are based on the North American Datum of 1927 (NAD 27) as currently required by the Mass Media Bureau of the FCC.

Ownership: The New York Times Co. (Group Owner).

Began Operation: May 1, 2002. Standard and High Definition.

Represented (sales): Millennium Sales & Marketing.

Represented (legal): Holland & Knight LLP.

Personnel:

Timothy J. Morrissey, President & General Manager.

Mary Ann Eckstein, Senior Vice President & News Director.

Bob Ablah, Vice President, Operations & Engineering Director.

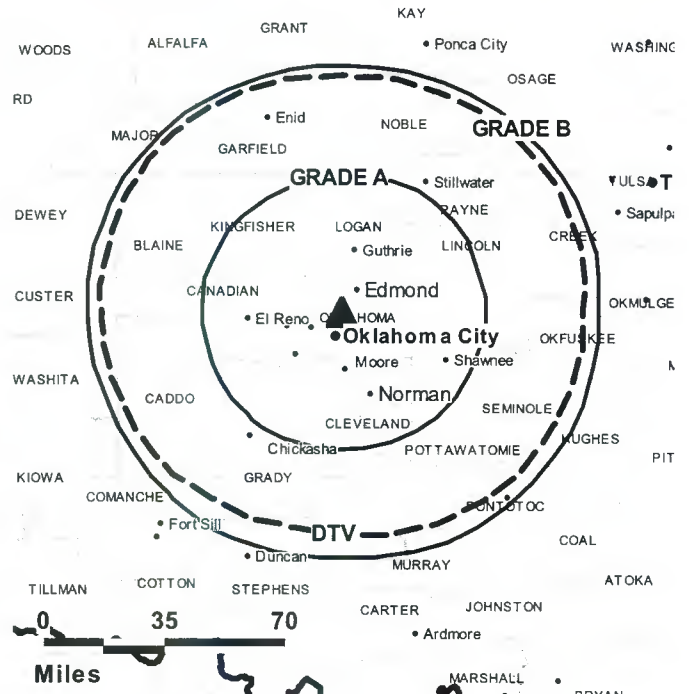
Wes Milbourn, Vice President & General Sales Manager.

Luanne Stuart, Vice President & Creative Services Director.

Jill Fraim, Sales, Marketing & Research Director.

Oliver Murray, Production Manager.

KFOR-DT BPCDT-20020726ABF GRANTED: 2/20/2003 MON 1



© 2006 Warren Communications News

Ward L. Huey, Local Sales Manager.

Marsha S. Davis, Local Sales Manager.

Peter R. Grignon, National Sales Manager.

Sandy Moyers, Traffic Manager.

Dian Johnson, Business Manager.

Cindy Beare, Programming Coordinator.

City of License: Oklahoma City. **Station DMA:** Oklahoma City, OK. **Rank:** 45.

Nielsen Data: Not available.

KFOR-TV
Ch. 4

Network Service: NBC.

Licensee: New York Times Management Services, 2202 N. Westshore Blvd., Suite 370, Tampa, FL 33607.

Studio: 444 E. Britton Rd., Oklahoma City, OK 73114.

Mailing Address: 444 E. Britton Rd., Oklahoma City, OK 73114.

Phone: 405-424-4444. **Fax:** 405-478-6206.

E-mail: news4@kfor.com

Web Site: http://www.kfor.com

Technical Facilities: Channel No. 4 (66-72 MHz). Authorized power: 100-kw visual, 19.5-kw aural. Antenna: 1538-ft above av. terrain, 1555-ft. above ground, 2703-ft. above sea level.

Latitude 35° 34' 07"
Longitude 97° 29' 20"

Transmitter: 1401 E. Britton Rd.

Digital Facilities: Channel No. 27 (548-554 MHz). Power: 352-kw max. visual. Antenna: 1604-ft above av. terrain, 1608-ft. above ground, 2717-ft. above sea level.

Latitude 35° 35' 52"
Longitude 97° 29' 22"

FCC Digital File Number: BPCDT-980902KE. Granted: February 20, 2003.

Note: Latitude and longitude coordinates shown are based on the North American Datum of 1927 (NAD 27) as currently required by the Mass Media Bureau of the FCC.

Multichannel TV Sound: Stereo only.

Satellite Earth Stations: Transmitter Harris, Larcen; Harris, 3.1-meter Ku-band; RCA Americom, 3.7-meter Ku-band; Harris, 6.2-meter C-band; Harris, 8.1-meter Ku-band; M/A-Com, Harris, Andrew, Agile Omni receivers.

SNG Mobile Dish: Vertex, 4.6-meter Ku-band.

News Services: Sportsticker, NBC News Channel, Conus, AP.

Ownership: The New York Times Co. (Group Owner).

Began Operation: June 6, 1949. Sale to present owner by Palmer Communications approved by FCC July 9, 1996 (Television Digest, Vol. 36:21). Sale to Palmer Communications by Knight-Ridder approved by FCC May 8, 1989 (Vol. 28:41, 29:10). Sale to Knight-Ridder by Evening News Assn. approved by FCC January 13, 1986. Sale to Evening News Assn. by Gaylord Broadcasting Co. approved by FCC October 29, 1975 (Vol. 15:29).

Represented (sales): Millennium Sales & Marketing.

Represented (legal): Holland & Knight LLP.

Personnel:

Timothy J. Morrissey, President & General Manager.

Mary Ann Eckstein, Senior Vice President & News Director.

Bob Ablah, Vice President & Engineering & Operations Director.

Wes Milbourn, Vice President & General Sales Manager.

Luanne Stuart, Vice President & Creative Services Director.

Jill Fraim, Sales, Marketing & Research Director.

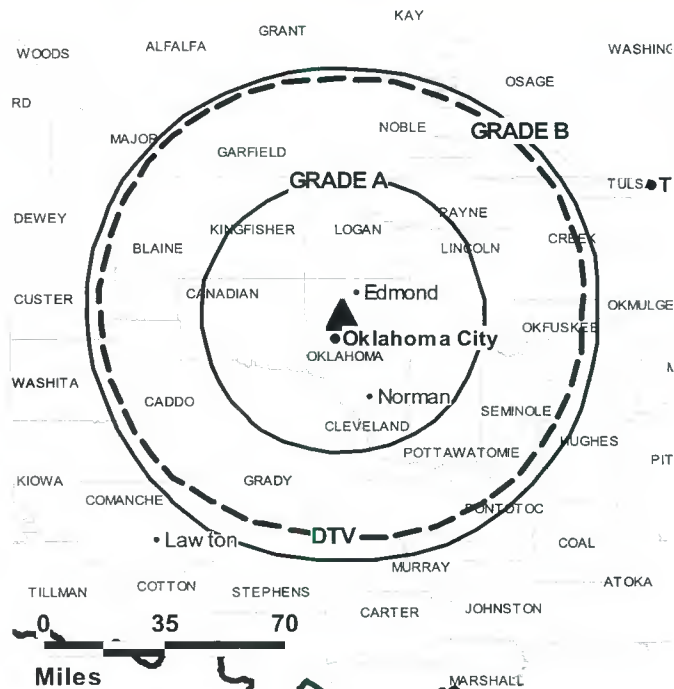
Oliver Murray, Production Manager.

Sandy Moyers, Traffic Manager.

Ward L. Huey, Local Sales Manager.

KFOR-TV BMPCT-5994 GRANTED: 8/13/1964

CHAUTAUQUA



© 2006 Warren Communications News

Marsha S. Davis, Local Sales Manager.

Peter R. Grignon, National Sales Manager.

Dian Johnson, Business Manager.

Cindy Beare, Program Coordinator.

Highest 30 Sec. Rate: \$10,000.

City of License: Oklahoma City. **Station DMA:** Oklahoma City, OK. **Rank:** 45.

Circulation © 2005 Nielsen. Coverage based on Nielsen study.

GrandTotal	Cable TV Households	Non-cable TV Households	Total TV Households
Estimated Station Totals *	494,680	276,400	771,080
Average Weekly Circulation (2005)	330,307	168,375	498,682
Average Daily Circulation (2005)			272,048
Station DMA Total	Cable TV Households	Non-cable TV Households	Total TV Households
Estimated Station Totals *	400,750	230,690	631,440
Average Weekly Circulation (2005)	298,284	163,267	461,551
Average Daily Circulation (2005)			258,036
Other DMA Total	Cable TV Households	Non-cable TV Households	Total TV Households
Estimated Station Totals *	93,930	45,710	139,640
Average Weekly Circulation (2005)	32,023	5,108	37,131
Average Daily Circulation (2005)			14,012

*Estimated station totals are sums of the Nielsen TV and Cable TV household estimates for each county in which the station registers viewing of more than 5% as per the Nielsen Survey Methods.

Oklahoma — Oklahoma City

KOCB Ch. 34

Network Service: WBN.

Licensee: KOCB Licensee LLC, 10706 Beaver Dam Rd., Cockeysville, MD 21030.

Studio: 1228 E. Wilshire Blvd., Oklahoma City, OK 73111.

Mailing Address: Box 14925, Oklahoma City, OK 73113.

Phone: 405-478-3434. **Fax:** 405-478-4343.

E-mail: sales@kocb34.com

Web Site: http://www.kocb.com

Technical Facilities: Channel No. 34 (590-596 MHz). Authorized power: 1167-kw max. & 785-kw horizontal visual, 116.7-kw & 78.5-kw horizontal aural. Antenna: 1209-ft above av. terrain, 1257-ft. above ground, 2397-ft. above sea level.

Latitude 35° 33' 36"
Longitude 97° 29' 07"

Holds CP for change to 1200-kw max. visual, 1501-ft above av. terrain, 1527-ft. above ground, 2657-ft. above sea level; lat. 35° 32' 58", long. 97° 29' 18", BPCT-20020722AAF.

Digital Facilities: Channel No. 33 (584-590 MHz). Power: 1000-kw max. visual. Antenna: 1501-ft above av. terrain, 1527-ft. above ground, 2657-ft. above sea level.

Latitude 35° 32' 58"
Longitude 97° 29' 18"

FCC Digital File Number: BPCDT-19991020ABK. Granted: May 06, 2003.

Note: Latitude and longitude coordinates shown are based on the North American Datum of 1927 (NAD 27) as currently required by the Mass Media Bureau of the FCC.

Satellite Earth Stations: Transmitter RCA; Prodelin, 4.5-meter C-band; United Satellite Systems, 5-meter.

Ownership: Sinclair Broadcast Group Inc. (Group Owner).

Began Operation: November 1, 1979. Purchase of remaining 80% by Oklahoma City Broadcasting Inc. from General Media Corp. approved by FCC February 16, 1983. Transfer of control to Beverly Hills Hotel Corp., et al., approved by FCC October 21, 1983. Transfer of control to Oklahoma City Broadcasting Co. approved by FCC January 5, 1990. Transfer of control to Superior Communications Group Inc. approved by FCC October 15, 1993 (Television Digest Vol. 33:35). Sale to present owner by Superior Communications Group Inc. approved by FCC April 26, 1996 (Vol. 36:11).

Represented (sales): Millennium Sales & Marketing.

Represented (legal): Shaw Pittman.

Personnel:

John Rossi, General Manager.

Joe Merideth, Sales Director.

John Clark, Local Sales Manager.

Terry Rodda, National Sales Manager.

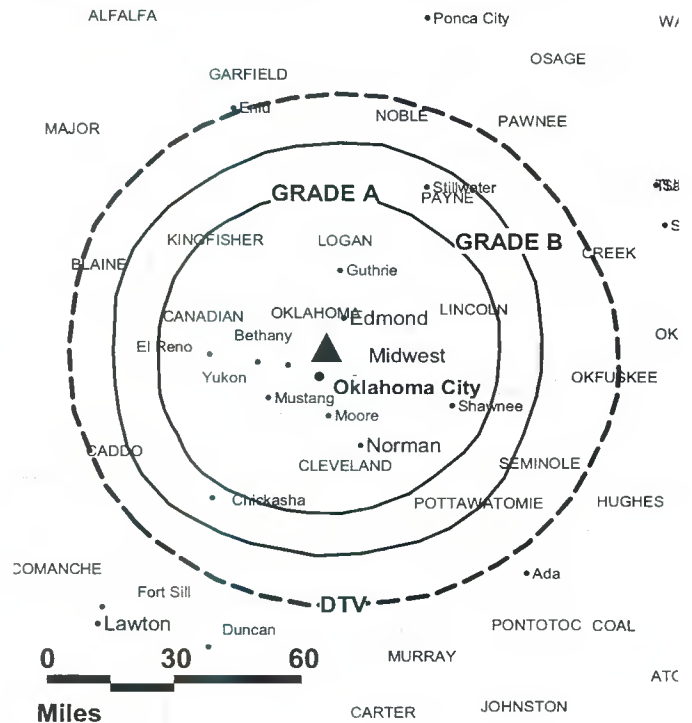
Steve Bottkol, Engineering Director.

Ron Kokotan, Business Manager.

CeCe Smith, Program Director.

Wayne Wagner, Promotion Director.

KOCB BPCT-20020722AAF GRANTED: 5/6/2003



© 2006 Warren Communications News

Jay Holmes, Creative Services Director.

Brett Thomas, Traffic Manager.

Highest 30 Sec. Rate: \$1500.

City of License: Oklahoma City. **Station DMA:** Oklahoma City, OK. **Rank:** 45.

Circulation © 2005 Nielsen. Coverage based on Nielsen study.

GrandTotal	Cable TV Households	Non-cable TV Households	Total TV Households
Estimated Station Totals *	413,460	243,290	656,750
Average Weekly Circulation (2005)	164,973	98,336	263,309
Average Daily Circulation (2005)			87,167
Station DMA Total	Cable TV Households	Non-cable TV Households	Total TV Households
Estimated Station Totals *	399,460	226,790	626,250
Average Weekly Circulation (2005)	163,597	96,351	259,948
Average Daily Circulation (2005)			86,479
Other DMA Total	Cable TV Households	Non-cable TV Households	Total TV Households
Estimated Station Totals *	14,000	16,500	30,500
Average Weekly Circulation (2005)	1,376	1,985	3,361
Average Daily Circulation (2005)			688

*Estimated station totals are sums of the Nielsen TV and Cable TV household estimates for each county in which the station registers viewing of more than 5% as per the Nielsen Survey Methods.

KOCB-DT
Ch. 33

Network Service: WBN.

Grantee: KOCB Licensee LLC, 10706 Beaver Dam Rd., Cockeysville, MD 21030.

Studio: 1228 E. Wilshire Blvd., Oklahoma City, OK 73111.

Mailing Address: Box 14925, Oklahoma City, OK 73113.

Phone: 405-478-3434. **Fax:** 405-478-4343.

E-mail: sales@kocb34.com

Web Site: http://www.kocb.com

Technical Facilities: Channel No. 33 (584-590 MHz). Authorized power: 1000-kw max. visual. Antenna: 1501-ft above av. terrain, 1527-ft. above ground, 2657-ft. above sea level.

Latitude	35°	32'	58"
Longitude	97°	29'	18"

Note: Latitude and longitude coordinates shown are based on the North American Datum of 1927 (NAD 27) as currently required by the Mass Media Bureau of the FCC.

Ownership: Sinclair Broadcast Group Inc. (Group Owner).

Began Operation: Station operating under Special Temporary Authority at 3-kw max. visual; no on-air date

Represented (sales): Millennium Sales & Marketing.

Personnel:

John Rossi, General Manager.

Joe Meredith, Sales Director.

John Clark, Local Sales Manager.

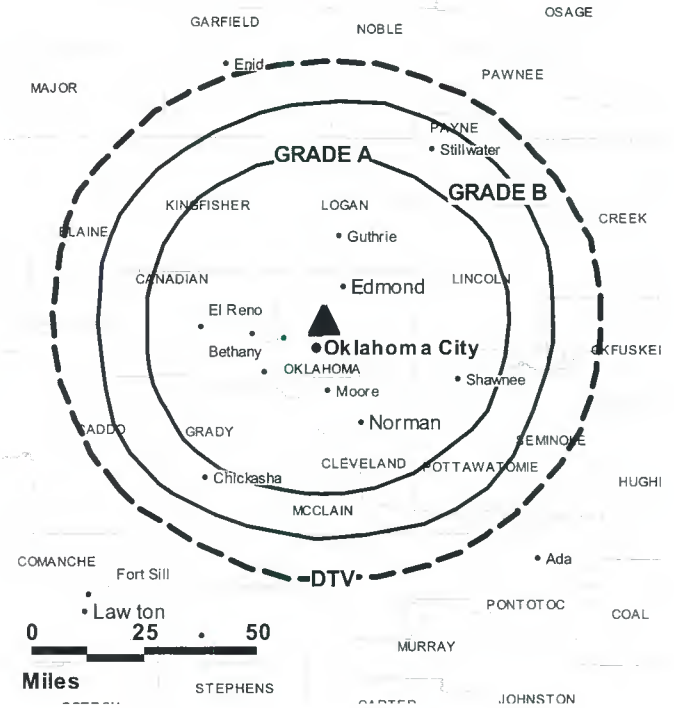
Terry Rodda, National Sales Manager.

Steve Bottkol, Engineering Director.

Ron Kokotan, Business Manager.

CeCe Smith, Program Director.

KOCB-DT BPCDT-20020813ABE GRANTED: 5/6/2003



© 2006 Warren Communications News

Wayne Wagner, Promotion Director.

Jay Holmes, Creative Services Director.

Brett Thomas, Traffic Manager.

City of License: Oklahoma City. **Station DMA:** Oklahoma City, OK. **Rank:** 45.

Nielsen Data: Not available.

Oklahoma — Oklahoma City

KOCO-DT

Ch. 7

Network Service: ABC.

Grantee: KOCO Hearst-Argyle Television Inc., Box 14555, Oklahoma City, OK 73113.

Studio: 1300 E. Britton Rd., Oklahoma City, OK 73131.

Mailing Address: 1300 E. Britton Rd., Oklahoma City, OK 73131.

Phone: 405-478-3000; 800-851-5215. **Fax:** 405-478-6675.

E-mail: news@channeloklahoma.com

Web Site: <http://www.channeloklahoma.com>

Technical Facilities: Channel No. 7 (174-180 MHz). Authorized power: 34-kw visual.
Antenna: 1411-ft above av. terrain, 1398-ft. above ground.

Latitude	35°	33'	45"
Longitude	97°	29'	24"

Transmitter: 0.33-mi. E of N. Kelley Ave. on Britton Rd.

Note: Latitude and longitude coordinates shown are based on the North American Datum of 1927 (NAD 27) as currently required by the Mass Media Bureau of the FCC.

Ownership: Hearst-Argyle Television Inc. (Group Owner).

Began Operation: November 1, 2002. Station operating under Special Temporary Authority at 47-kw visual.

Represented (sales): Eagle Television Sales.

Personnel:

Brent Hensley, President, & General Manager.

Tom Comerford, General Sales Manager.

Glenda Radigona, Local Sales Manager.

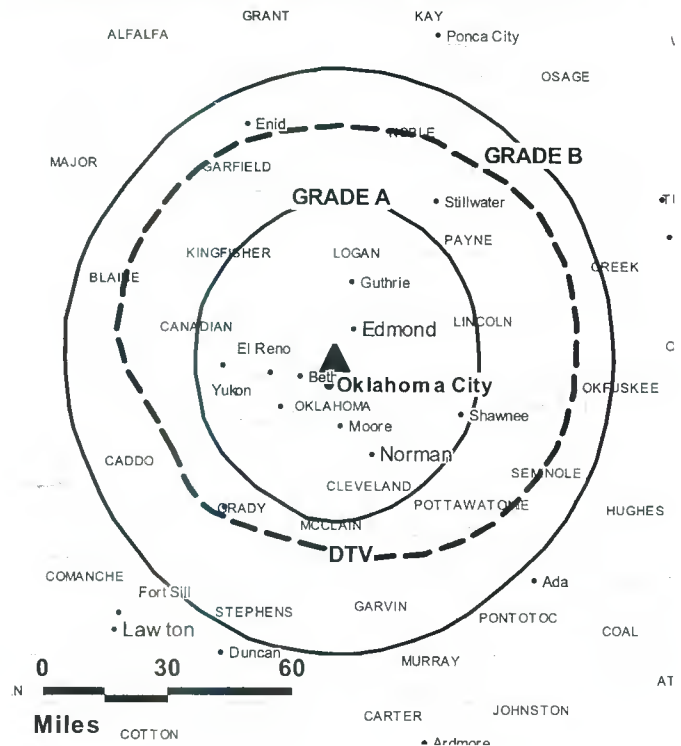
Jason Mullenix, National Sales Manager.

Sherrie Brown, News Director.

David Evans, Chief Engineer.

Patricia Ronne, Controller.

KOCO-DT BPCDT-20010904ABG GRANTED: 1/4/2002



© 2006 Warren Communications News

Lisa Kaitcer, Program Coordinator.

Matt Laws, Promotion & Creative Services Director.

Stella McDaniel, Traffic Manager.

City of License: Oklahoma City. **Station DMA:** Oklahoma City, OK. **Rank:** 45.

Nielsen Data: Not available.

KOCO-TV
Ch. 5

Network Service: ABC.

Licensee: KOCO Hearst-Argyle Television Inc., 888 7th Ave., New York, NY 10106.

Studio: 1300 E. Britton Rd., Oklahoma City, OK 73131.

Mailing Address: 1300 E. Britton Rd., Box 14555, Oklahoma City, OK 73131.

Phone: 405-478-3000; 800-851-5215. **Fax:** 405-478-6675.

E-mail: news@channeloklahoma.com

Web Site: http://www.channeloklahoma.com

Technical Facilities: Channel No. 5 (76-82 MHz). Authorized power: 100-kw visual, 14.5-kw aural. Antenna: 1522-ft above av. terrain, 1516-ft. above ground, 2680-ft. above sea level.

Latitude 35° 33' 45"
Longitude 97° 29' 24"

Transmitter: 1200 E. Britton Rd.

Digital Facilities: Channel No. 7 (174-180 MHz). Power: 34-kw visual. Antenna: 1411-ft above av. terrain, 1398-ft. above ground.

Latitude 35° 33' 45"
Longitude 97° 29' 24"

FCC Digital File Number: BPCDT-20010904ABG. Granted: January 04, 2002.

Note: Latitude and longitude coordinates shown are based on the North American Datum of 1927 (NAD 27) as currently required by the Mass Media Bureau of the FCC.

Multichannel TV Sound: Stereo only.

Satellite Earth Stations: Transmitter Harris; Andrew, 4.5-meter C-band; Andrew, 5.6-meter Ku-band; Scientific-Atlanta, 7-meter C-band; Andrew, 7.3-meter C-band; Scientific-Atlanta, Avantek, Andrew receivers.

SNG Mobile Dish: Andrew, 2.4-meter Ku-band.

News Services: UPI, National Weather Service, ESDI, CNN Newsource, AP.

Ownership: Hearst-Argyle Television Inc. (Group Owner).

Began Operation: June 19, 1954. Sale to L. E. Caster (75%) & Ashley L. Robinson (25%) by Streets Electronics Inc. approved by FCC December 11, 1957 (Television Digest, Vol. 13:41, 45, 50). Transfer to Caster Estate, et al., approved by FCC March 5, 1958 (Vol. 14:7, 8, 10). Sale to Capital Investments Co. (Cimarron Television Corp.) approved by FCC 1961 (Vol. 17:23; 1:4). Transfer to Combined Communications approved by FCC June 7, 1979 (Vol. 10:30). Merger of Combined with Gannett Co. approved by FCC June 7, 1979 (Vol. 18:30, 38, 19:24). Trade by Gannett with WLWT-TV Cincinnati, OH to Argyle Television Inc. for WGRZ-TV Buffalo, NY & WZZM-TV Grand Rapids, MI approved by FCC January 27, 1997 (Vol. 36:49, 37:5, 6). Merger with Hearst Corp. to form present owner approved by FCC June 2, 1997 (Vol. 37:13, 35).

Represented (sales): Eagle Television Sales.

Represented (legal): Brooks, Pierce, McLendon, Humphrey & Leonard.

Personnel:

Brent Hensley, President & General Manager.

Tom Comerford, General Sales Manager.

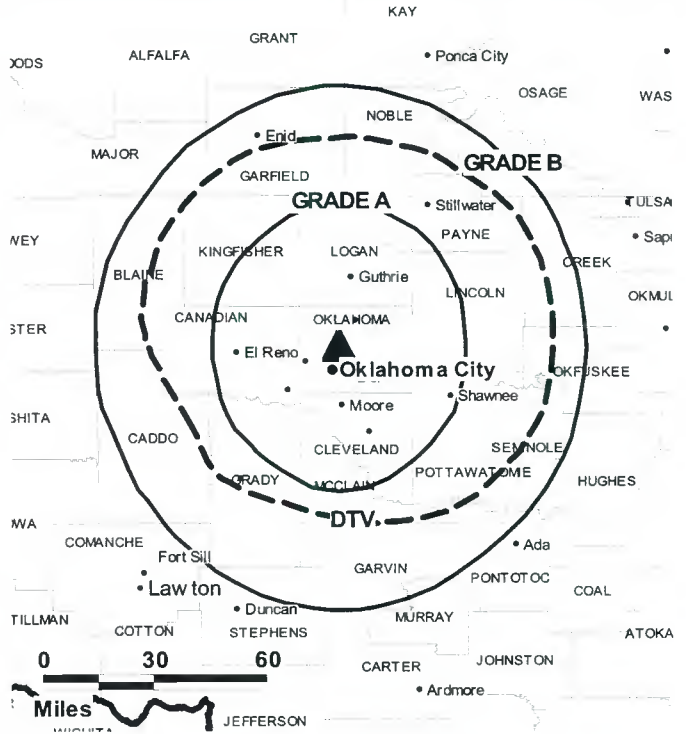
Glenda Radigonda, Local Sales Manager.

Jason Mullenix, National Sales Manager.

Sherrie Brown, News Director.

David Evans, Chief Engineer.

KOCO-TV BPCT-19910315KF GRANTED: 6/7/1991



© 2006 Warren Communications News

Patricia Ronne, Controller.

Lisa Kaitcer, Program Coordinator.

Matt Laws, Promotion & Creative Services Director.

Stella McDaniel, Traffic Manager.

Highest 30 Sec. Rate: \$6000.

City of License: Oklahoma City. **Station DMA:** Oklahoma City, OK. **Rank:** 45.

Circulation © 2005 Nielsen. Coverage based on Nielsen study.

GrandTotal	Cable TV Households	Non-cable TV Households	Total TV Households
Estimated Station Totals *	452,390	285,790	738,180
Average Weekly Circulation (2005)	300,011	162,807	462,818
Average Daily Circulation (2005)			231,333
Station DMA Total	Cable TV Households	Non-cable TV Households	Total TV Households
Estimated Station Totals *	400,750	230,690	631,440
Average Weekly Circulation (2005)	286,451	157,416	443,867
Average Daily Circulation (2005)			224,323
Other DMA Total	Cable TV Households	Non-cable TV Households	Total TV Households
Estimated Station Totals *	51,640	55,100	106,740
Average Weekly Circulation (2005)	13,560	5,391	18,951
Average Daily Circulation (2005)			7,010

*Estimated station totals are sums of the Nielsen TV and Cable TV household estimates for each county in which the station registers viewing of more than 5% as per the Nielsen Survey Methods.

KOKH-DT

Ch. 24

Network Service: FOX.

Licensee: KOKH Licensee LLC, c/o Shaw Pittman, 2300 N. St. NW, Washington, DC 20037.

Studio: 1228 Wilshire Blvd., Oklahoma City, OK 73111.

Mailing Address: Box 14925, Oklahoma City, OK 73111.

Phone: 405-843-2525. **Fax:** 405-478-4343.

E-mail: fox25@ionet.net

Web Site: http://www.kokh.com

Technical Facilities: Channel No. 24 (530-536 MHz). Authorized power: 1000-kw max. visual. Antenna: 1561-ft above av. terrain, 1586-ft. above ground, 2716-ft. above sea level.

Latitude	35°	32'	58"
Longitude	97°	29'	18"

Note: Latitude and longitude coordinates shown are based on the North American Datum of 1927 (NAD 27) as currently required by the Mass Media Bureau of the FCC.

Ownership: Sinclair Broadcast Group Inc. (Group Owner).

Began Operation: Station operating; no on-air date

Represented (sales): Millennium Sales & Marketing.

Represented (legal): Shaw Pittman.

Personnel:

John Rossi, General Manager.

Joe Merideth, Sales Director.

John Clark, Local Sales Manager.

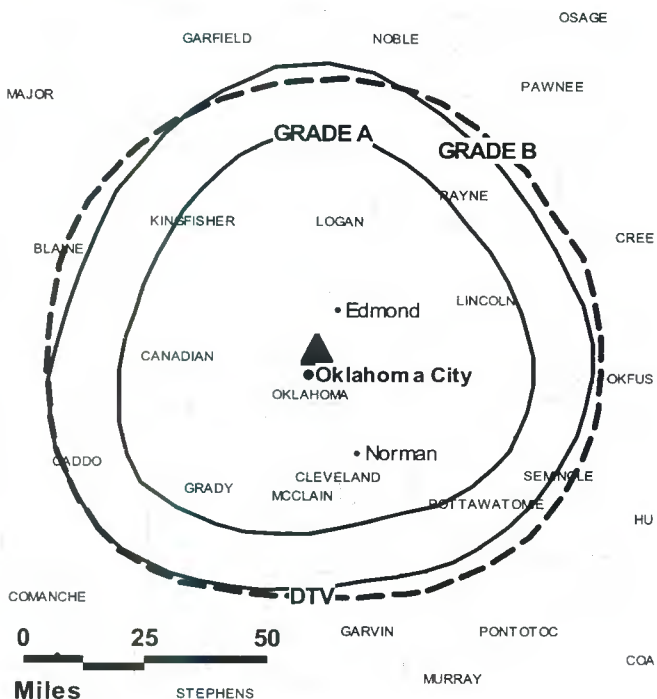
Terry Rodda, National Sales Manager.

Steve Bottkol, Chief Engineer.

Ron Kokotan, Business Manager.

CeCe Smith, Program Director.

KOKH-DT BMPCDT-20020807AAD GRANTED: 1/24/2003



© 2006 Warren Communications News

Wayne Wagner, Promotion Director.

Jay Holmes, Creative Services Director.

Brett Thomas, Traffic Manager.

City of License: Oklahoma City. **Station DMA:** Oklahoma City, OK. **Rank:** 45.

Nielsen Data: Not available.

KOPX

Ch. 62

(Affiliated with KTPX, Okmulgee)

Network Service: PAX.

Licensee: Paxson Communications of Oklahoma City-62 Inc., 601 Clearwater Park Rd., West Palm Beach, FL 33401.

Studio: 13424 Railway Dr., Oklahoma City, OK 73114.

Mailing Address: 444 E. Britton Rd., Oklahoma City, OK 73114.

Phone: 405-478-9562. **Fax:** 405-478-1789.

E-mail: news4@kfor.com

Web Site: http://www.pax.com

Technical Facilities: Channel No. 62 (758-764 MHz). Authorized power: 2680-kw max. visual. Antenna: 787-ft above av. terrain, 751-ft. above ground, 1932-ft. above sea level.

Latitude 35° 34' 24"
Longitude 97° 29' 08"

Holds CP for change to 2690-kw max. visual, 1575-ft above av. terrain, 1610-ft. above ground, 2714-ft. above sea level; lat. 35° 35' 52", long. 97° 29' 22", BPCT-20011106AAA.

Transmitter: 0.6-mi. E of Kelley Ave.

Digital Facilities: Channel No. 50 (686-692 MHz). Power: 200-kw max. visual. Antenna: 1585-ft above av. terrain, 1617-ft. above ground, 2723-ft. above sea level.

Latitude 35° 35' 52"
Longitude 97° 29' 22"

FCC Digital File Number: BPCDT-990610KE. Granted: November 24, 2000.

Note: Latitude and longitude coordinates shown are based on the North American Datum of 1927 (NAD 27) as currently required by the Mass Media Bureau of the FCC.

Multichannel TV Sound: Planned.

Ownership: Paxson Communications Corp. (Group Owner).

Began Operation: August 6, 1996. Sale by Aracelis Ortiz to present owner approved by FCC October 25, 1996 (Television Digest, Vol. 36:33).

Represented (sales): Millennium Sales & Marketing.

Personnel:

Carol Wright-Holzhauser, Regional Vice President & General Manager.

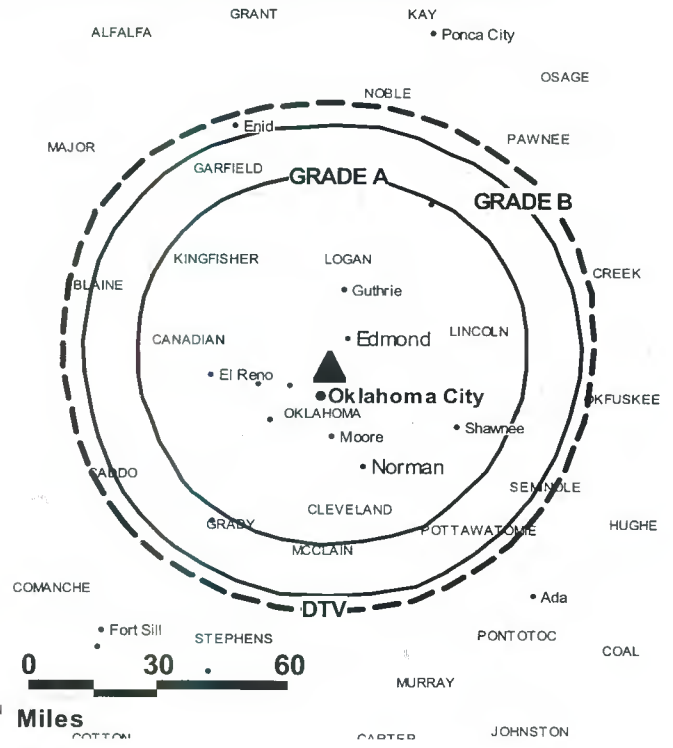
Wes Milbourn, General Sales Manager.

Marsha Davis, Local Sales Manager.

Rod Roberts, Chief Engineer.

Dian Johnson, Business Manager & Program Director.

KOPX BPCT-20011106AAA GRANTED: 3/26/2002



© 2006 Warren Communications News

Gina Craddock, Creative Services Director.

Robert Smith, Traffic Manager.

City of License: Oklahoma City. **Station DMA:** Oklahoma City, OK. **Rank:** 45.

Circulation © 2005 Nielsen. Coverage based on Nielsen study.

GrandTotal	Cable TV Households	Non-cable TV Households	Total TV Households
Estimated Station Totals *	389,170	171,660	560,830
Average Weekly Circulation (2005)	47,293	23,755	71,048
Average Daily Circulation (2005)			18,249
Station DMA Total	Cable TV Households	Non-cable TV Households	Total TV Households
Estimated Station Totals *	389,170	171,660	560,830
Average Weekly Circulation (2005)	47,293	23,755	71,048
Average Daily Circulation (2005)			18,249

*Estimated station totals are sums of the Nielsen TV and Cable TV household estimates for each county in which the station registers viewing of more than 5% as per the Nielsen Survey Methods.

KOPX-DT
Ch. 50

Network Service: PAX.

Licensee: Paxson Oklahoma City License Inc., 601 Clearwater Park Rd., West Palm Beach, FL 33401.

Studio: 13424 Railway Dr., Oklahoma City, OK 73114.

Mailing Address: 444 E. Britton Rd., Oklahoma City, OK 73114.

Phone: 405-478-9562. **Fax:** 405-478-1789.

E-mail: news4@kfor.com

Web Site: <http://www.pax.tv>

Technical Facilities: Channel No. 50 (686-692 MHz). Authorized power: 200-kw max. visual. Antenna: 1585-ft above av. terrain, 1617-ft. above ground, 2723-ft. above sea level.

Latitude	35°	35'	52"
Longitude	97°	29'	22"

Transmitter: Intersection of Kelly Ave. & 122nd St.

Note: Latitude and longitude coordinates shown are based on the North American Datum of 1927 (NAD 27) as currently required by the Mass Media Bureau of the FCC.

Ownership: Paxson Communications Corp. (Group Owner).

Began Operation: November 1, 2002. Standard Definition.

Represented (sales): Millennium Sales & Marketing.

Represented (legal): Dow, Lohnes & Albertson PLLC.

Represented (engineering): du Treil, Lundin & Rackley Inc.

Personnel:

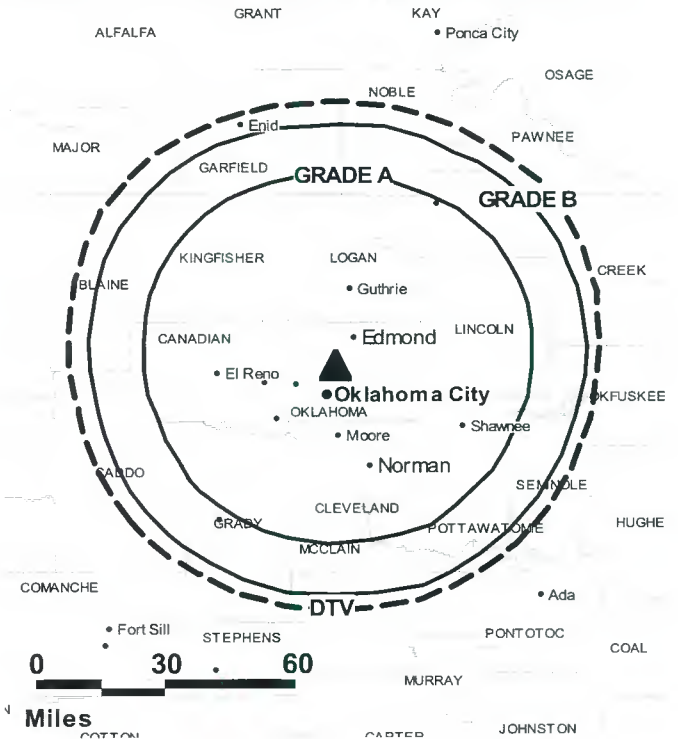
Carol Wright-Holzhauser, Regional Vice President & General Manager.

Wes Milbourn, General Sales Manager.

Marsha Davis, Local Sales Manager.

Rod Roberts, Chief Engineer.

KOPX-DT BPCDT-19960610KE GRANTED: 11/24/2000



© 2006 Warren Communications News

Dian Johnson, Business Manager & Program Director.

Gina Craddock, Creative Services Director.

Robert Smith, Traffic Manager.

City of License: Oklahoma City. **Station DMA:** Oklahoma City, OK. **Rank:** 45.

Nielsen Data: Not available.

KSBI
Ch. 52

Network Service: IND.

Licensee: Family Broadcasting Group Inc., Box 95188, Oklahoma City, OK 73143.

Studio: 1350 S.E. 82nd St., Oklahoma City, OK 73149.

Mailing Address: Box 95188, Oklahoma City, OK 73143.

Phone: 405-631-7335. **Fax:** 405-631-7367.

E-mail: gm@ksbitv.com

Web Site: http://www.ksbitv.com

Technical Facilities: Channel No. 52 (698-704 MHz). Authorized power: 3000-kw max. visual, 135.5-kw aural. Antenna: 1512-ft above av. terrain, 1539-ft. above ground, 2651-ft. above sea level.

Latitude 35° 35' 54"
Longitude 97° 29' 25"

Transmitter: N.E. 122nd Ave. & N. Kelley Ave.

Digital Facilities: Channel No. 51 (692-698 MHz). Power: 1000-kw max. visual. Antenna: 1502-ft above av. terrain, 1540-ft. above ground.

Latitude 35° 35' 52"
Longitude 97° 29' 22"

FCC Digital File Number: BPCDT-19991028AFH. Granted: June 01, 2001.

Note: Latitude and longitude coordinates shown are based on the North American Datum of 1927 (NAD 27) as currently required by the Mass Media Bureau of the FCC.

Ownership: Family Broadcasting Group Inc. (Group Owner).

Began Operation: October 31, 1988. Sale to present owner by Locke Supply Co. approved by FCC January 12, 2004. Involuntary transfer from Don J. Locke Estate to Locke Supply Co. Employee Stock Ownership Plan approved by FCC November 17, 2000.

Represented (sales): Lighthouse Media.

Represented (legal): Booth Freret Imay & Tepper PC.

Personnel:

Brady Brus, General Manager.

Greg Kuhn, Production Manager.

Sherri Bannister, General & Local Sales Manager.

Jack Mills, Chief Engineer.

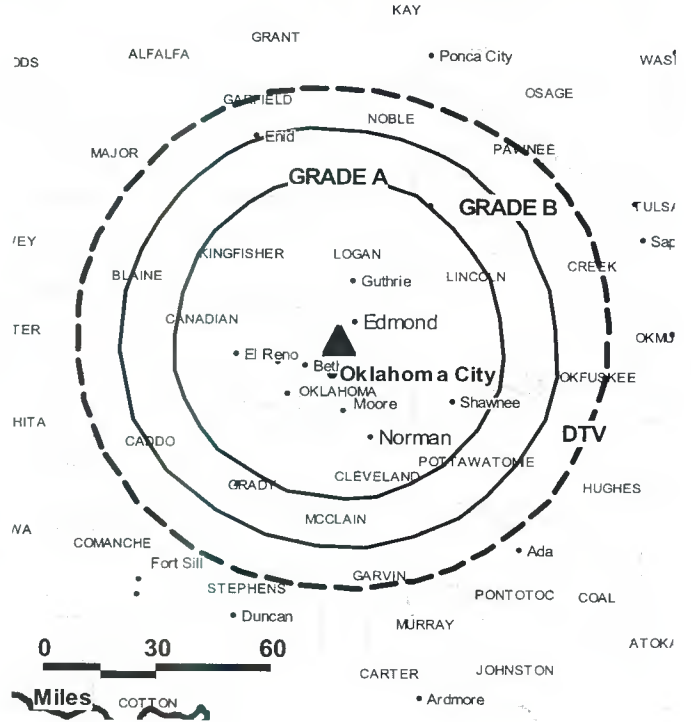
Brenda Bennett, Program Director.

Rayellen English, Traffic Manager.

Highest 30 Sec. Rate: \$90.

City of License: Oklahoma City. **Station DMA:** Oklahoma City, OK. **Rank:** 45.

KSBI BPCT-19980827KF GRANTED: 12/3/1998



© 2006 Warren Communications News

Circulation © 2005 Nielsen. Coverage based on Nielsen study.

GrandTotal	Cable TV Households	Non-cable TV Households	Total TV Households
Estimated Station Totals *	377,770	233,230	611,000
Average Weekly Circulation (2005)	34,344	33,024	67,368
Average Daily Circulation (2005)			15,144
Station DMA Total	Cable TV Households	Non-cable TV Households	Total TV Households
Estimated Station Totals *	364,880	221,880	586,760
Average Weekly Circulation (2005)	32,481	32,098	64,579
Average Daily Circulation (2005)			14,461
Other DMA Total	Cable TV Households	Non-cable TV Households	Total TV Households
Estimated Station Totals *	12,890	11,350	24,240
Average Weekly Circulation (2005)	1,863	926	2,789
Average Daily Circulation (2005)			683

*Estimated station totals are sums of the Nielsen TV and Cable TV household estimates for each county in which the station registers viewing of more than 5% as per the Nielsen Survey Methods.

KSBI-DT
Ch. 51

Network Service: IND.

Grantee: Family Broadcasting Group Inc., Box 95188, Oklahoma City, OK 73143.

Studio: 1350 SE 82nd St., Oklahoma City, OK 73149.

Mailing Address: Box 95188, Oklahoma City, OK 73143.

Phone: 405-631-7335. **Fax:** 405-631-7367.

E-mail: gm@ksbitv.com

Web Site: http://www.ksbitv.com

Technical Facilities: Channel No. 51 (692-698 MHz). Authorized power: 1000-kw max. visual. Antenna: 1502-ft above av. terrain, 1540-ft. above ground.

Latitude	35°	35'	52"
Longitude	97°	29'	22"

Note: Latitude and longitude coordinates shown are based on the North American Datum of 1927 (NAD 27) as currently required by the Mass Media Bureau of the FCC.

Multichannel TV Sound: Stereo only.

Ownership: Family Broadcasting Group Inc. (Group Owner).

Began Operation: February 1, 2003. Standard and High Definition. Station operating under Special Temporary Authority at 360.9-kw. max. visual.

Represented (sales): Light House Media.

Represented (legal): Booth Freret Imlay & Tepper PC.

Represented (engineering): Jack Kroth.

Personnel:

Brady Brus, General Manager.

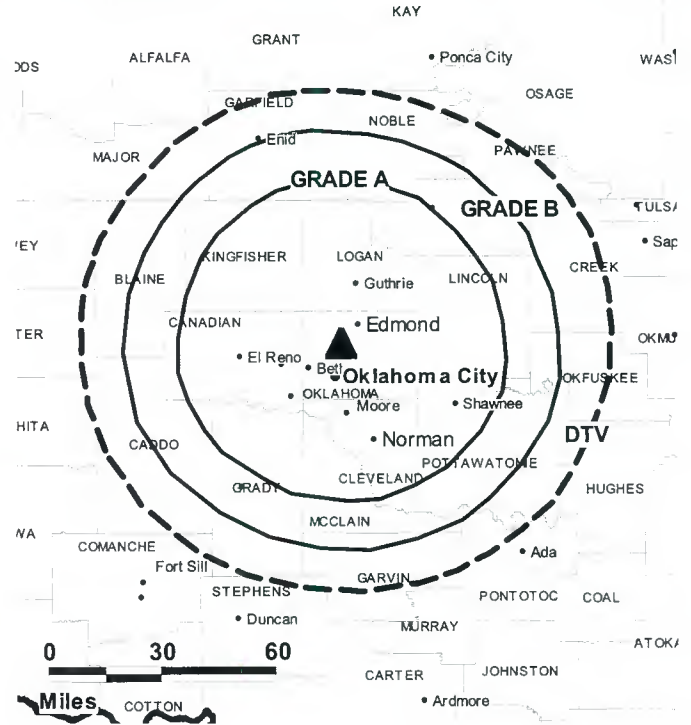
Sherri Bannister, General & Local Sales Manager.

Jack Mills, Chief Engineer.

Brenda Bennett, Program Director.

Greg Kuhn, Production Manager.

KSBI-DT BPCDT-19991028AFH GRANTED: 6/1/2001



© 2006 Warren Communications News

Rayellen English, Traffic Manager.

Highest 30 Sec. Rate: \$300.

City of License: Oklahoma City. **Station DMA:** Oklahoma City, OK. **Rank:** 45.

Nielsen Data: Not available.

KTBO-DT

Ch. 15

Network Service: TBN.

Grantee: Trinity Broadcasting Network Inc., 2442 Michelle Dr., Tustin, CA 92780.

Studio: 1600 E. Hefner Rd., Oklahoma City, OK 73131.

Mailing Address: 1600 E. Hefner Rd., Oklahoma City, OK 73131.

Phone: 405-848-1414. **Fax:** 405-843-5040.

E-mail: comments@tbn.com

Web Site: http://www.tbn.org

Technical Facilities: Channel No. 15 (476-482 MHz). Authorized power: 500-kw max. visual. Antenna: 1173-ft above av. terrain, 1152-ft. above ground, 2323-ft. above sea level.

Latitude	35°	34'	35"
Longitude	97°	29'	09"

Transmitter: 0.5-mi. SW of intersection of Eastern Ave. & 108th St. NE.

Note: Latitude and longitude coordinates shown are based on the North American Datum of 1927 (NAD 27) as currently required by the Mass Media Bureau of the FCC.

Ownership: Trinity Broadcasting Network Inc. (Group Owner).

Began Operation: December 1, 2002. Station operating under Special Temporary Authority at 7.9-kw max. visual.

Personnel:

Fern E. Deaver, General Manager.

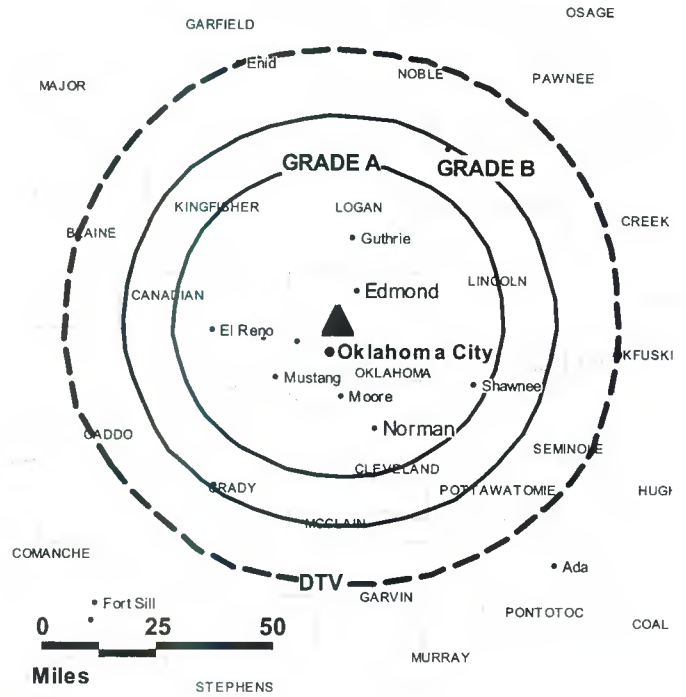
Ken Howerton, Chief Engineer.

Linda Cook, Program Director.

Dave Waters, Traffic Manager.

Kris Schinske, Public Affairs Director.

KTBO-DT BPCDT-19990923AAL GRANTED: 5/7/2001



© 2006 Warren Communications News

City of License: Oklahoma City. **Station DMA:** Oklahoma City, OK. **Rank:** 45.

Nielsen Data: Not available.

KTBO-TV
Ch. 14

Network Service: TBN.

Licensee: Trinity Broadcasting Network Inc., 2442 Michelle Dr., Tustin, CA 92780.

Studio: 1600 E. Hefner Rd., Oklahoma City, OK 73131.

Mailing Address: 1600 E. Hefner Rd., Oklahoma City, OK 73131.

Phone: 405-848-1414. **Fax:** 405-843-5040.

E-mail: comments@tbn.com

Web Site: http://www.tbn.org

Technical Facilities: Channel No. 14 (470-476 MHz). Authorized power: 575-kw max. visual. Antenna: 1130-ft above av. terrain, 1185-ft. above ground, 2355-ft. above sea level.

Latitude 35° 34' 30"
Longitude 97° 29' 04"

Holds CP for change to 1175-ft above av. terrain, 1152-ft. above ground, 2323-ft. above sea level; lat. 35° 34' 35", long. 97° 29' 09", transmitter to 0.5-mi. SW of intersection of Eastern Ave. & 108th St. NE. BPCT-19990414KI.

Transmitter: 1300 N.E. 108th St.

Digital Facilities: Channel No. 15 (476-482 MHz). Power: 500-kw max. visual. Antenna: 1173-ft above av. terrain, 1152-ft. above ground, 2323-ft. above sea level.

Latitude 35° 34' 35"
Longitude 97° 29' 09"

FCC Digital File Number: BPCDT-19990923AAL. Granted: May 07, 2001.

Note: Latitude and longitude coordinates shown are based on the North American Datum of 1927 (NAD 27) as currently required by the Mass Media Bureau of the FCC.

Satellite Earth Station: Transmitter Comark; Scientific-Atlanta, 7-meter C-band.

Ownership: Trinity Broadcasting Network Inc. (Group Owner).

Began Operation: March 6, 1981.

Represented (engineering): Smith & Fisher.

Personnel:

Fern E. Deaver, General Manager.

Ken Howerton, Chief Engineer.

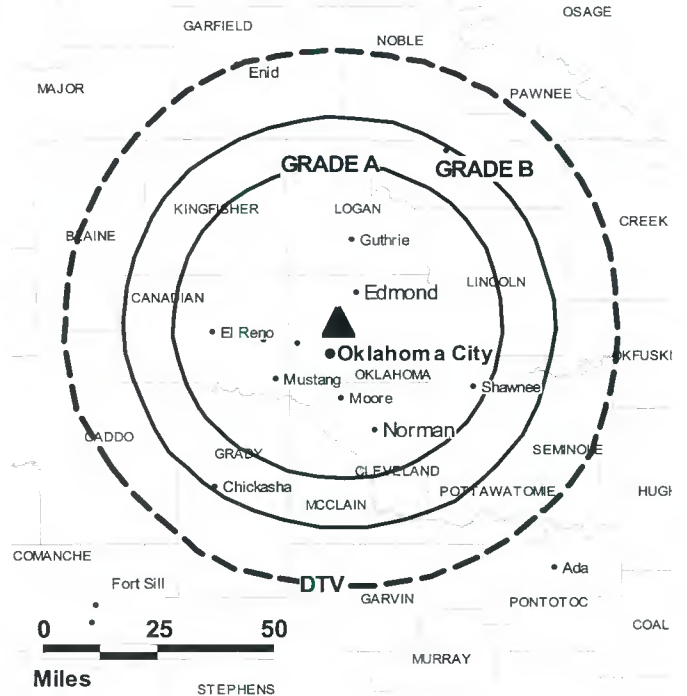
Linda Cook, Program Director.

Dave Waters, Traffic Manager.

Kris Schinske, Public Affairs Director.

Highest 30 Sec. Rate: \$72.

KTBO-TV BPCT-19990414KI GRANTED: 3/16/2000



City of License: Oklahoma City. **Station DMA:** Oklahoma City, OK. **Rank:** 45.

Circulation © 2005 Nielsen. Coverage based on Nielsen study.

GrandTotal	Cable TV Households	Non-cable TV Households	Total TV Households
Estimated Station Totals *	315,510	98,750	414,260
Average Weekly Circulation (2005)	19,647	8,249	27,896
Average Daily Circulation (2005)			8,237

Station DMA Total	Cable TV Households	Non-cable TV Households	Total TV Households
Estimated Station Totals *	315,510	98,750	414,260
Average Weekly Circulation (2005)	19,647	8,249	27,896
Average Daily Circulation (2005)			8,237

*Estimated station totals are sums of the Nielsen TV and Cable TV household estimates for each county in which the station registers viewing of more than 5% as per the Nielsen Survey Methods.

Oklahoma — Oklahoma City

KWTV-DT

Ch. 39

Network Service: CBS.

Licensee: Griffin Entities LLC, 3773 Howard Hughes Pkwy., Las Vegas, NV 89109.

Studio: 7401 N. Kelley Ave., Oklahoma City, OK 73111.

Mailing Address: 7401 N. Kelley Ave., Oklahoma City, OK 73111.

Phone: 405-843-6641. **Fax:** 405-841-3693.

E-mail: mailroom@kwtv.com

Web Site: <http://www.newsok.com>

Technical Facilities: Channel No. 39 (320-626 MHz). Authorized power: 530-kw max. visual. Antenna: 1568-ft above av. terrain, 1611-ft. above ground, 2713-ft. above sea level.

Latitude	35°	35'	52"
Longitude	97°	29'	22"

Note: Latitude and longitude coordinates shown are based on the North American Datum of 1927 (NAD 27) as currently required by the Mass Media Bureau of the FCC.

Ownership: Griffin Television LLC (Group Owner).

Began Operation: December 23, 2003. Station operating under Special Temporary Authority at 270-kw visual.

Represented (legal): Holland & Knight LLP.

Represented (sales): TeleRep Inc.

Personnel:

Rob Krier, Vice President & General Manager.

Randy Cassimus, Production Director.

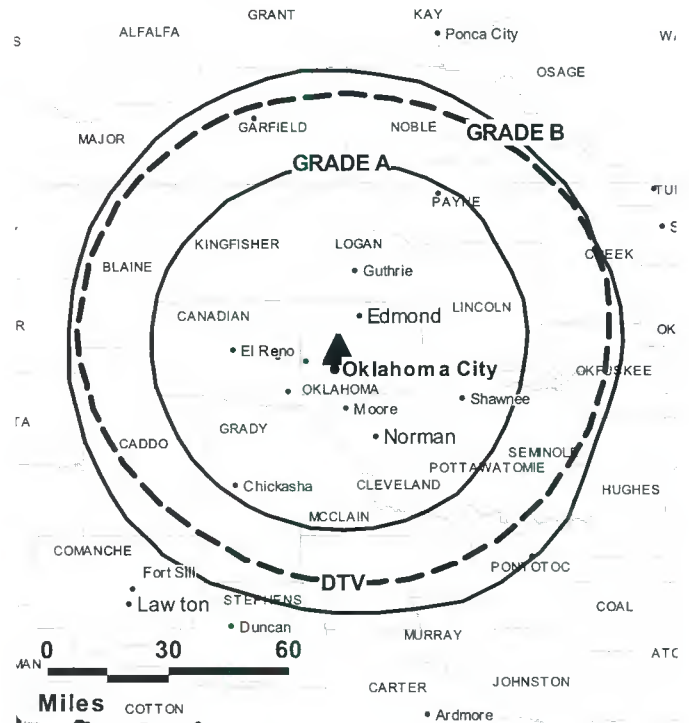
Wade Deaver, General Sales Manager.

Blaise Labbe, News Director.

Julie Cameron, Engineering Director.

Dennis Kelly, Business Manager.

KWTV-DT BPCDT-19990920AAK GRANTED: 2/4/2005



© 2006 Warren Communications News

Kim Eubank, Programming Director.

Alan Hicks, Advertising & Marketing Director.

City of License: Oklahoma City. **Station DMA:** Oklahoma City, OK. **Rank:** 45.

Nielsen Data: Not available.

KTPX

Ch. 44

(Affiliated with KOPX, Oklahoma City)

Network Service: PAX.

Licensee: Paxson Tulsa License Inc., 601 Clearwater Park Rd., West Palm Beach, FL 33401.

Studio: 5800 Skelly Dr., No. 101, Tulsa, OK 74135.

Mailing Address: 3701 S. Peoria, Tulsa, OK 74105.

Phone: 918-748-1570; 918-743-2227. **Fax:** 918-748-1575.

E-mail: tneedham@pax.net

Web Site: http://www.pax.tv

Technical Facilities: Channel No. 44 (650-656 MHz). Authorized power: 5000-kw max. visual. Antenna: 909-ft above av. terrain, 741-ft. above ground, 1670-ft. above sea level.

Latitude 35° 50' 02"
Longitude 96° 07' 28"

Transmitter: 4.2-mi. SW of Mounds, 3-mi. W of Alternate Hwy. 75.

Digital Facilities: Channel No. 28 (554-560 MHz). Power: 1000-kw max. visual. Antenna: 718-ft above av. terrain, 551-ft. above ground, 1480-ft. above sea level.

Latitude 35° 50' 02"
Longitude 96° 07' 28"

FCC Digital File Number: BPCDT-990604KG. Granted: October 11, 2000.

Note: Latitude and longitude coordinates shown are based on the North American Datum of 1927 (NAD 27) as currently required by the Mass Media Bureau of the FCC.

Ownership: Paxson Communications Corp. (Group Owner).

Began Operation: August 31, 1998. Sale of remaining 51% interest to present owner by Broadcasting Systems Inc. approved by FCC September 25, 1997.

Represented (legal): Eugene T. Smith.

Represented (engineering): Tabcon Inc.

Personnel:

Michael Kronley, General Manager.

Bill Sevenoaks, General Sales Manager.

Justin Jones, Local Sales Manager.

Les Dean, National Sales Manager.

Susan Smith, Sales Assistant.

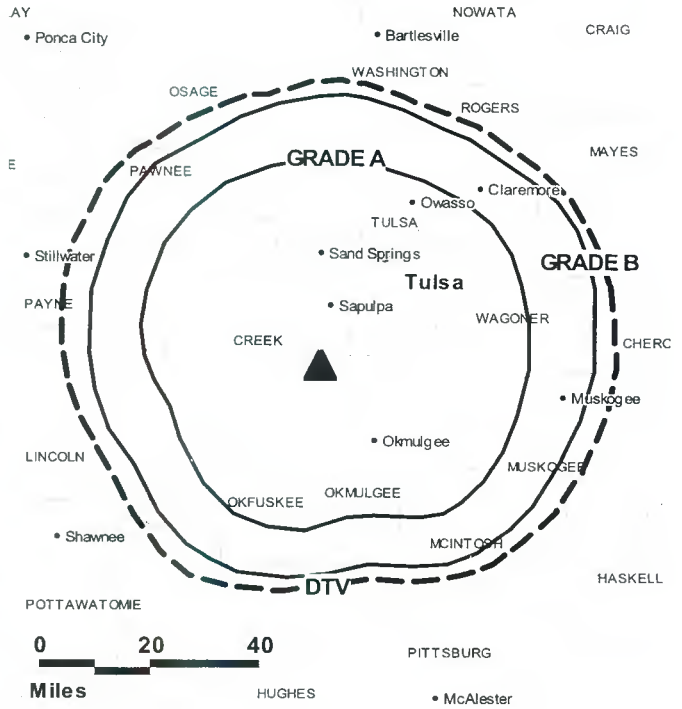
Tom Needham, Chief Engineer.

Peter De Les Dernier, Business Manager.

Janeen Rode, Traffic Manager.

Rates: On request.

KTPX BMPCT-19960613KF GRANTED: 10/10/1996



© 2006 Warren Communications News

City of License: Okmulgee. **Station DMA:** Tulsa, OK. **Rank:** 61.

Circulation © 2005 Nielsen. Coverage based on Nielsen study.

GrandTotal	Cable TV Households	Non-cable TV Households	Total TV Households
Estimated Station Totals *	276,110	104,030	380,140
Average Weekly Circulation (2005)	27,183	9,518	36,701
Average Daily Circulation (2005)			8,525
Station DMA Total	Cable TV Households	Non-cable TV Households	Total TV Households
Estimated Station Totals *	276,110	100,130	376,240
Average Weekly Circulation (2005)	27,183	9,116	36,299
Average Daily Circulation (2005)			8,482
Other DMA Total	Cable TV Households	Non-cable TV Households	Total TV Households
Estimated Station Totals *	0	3,900	3,900
Average Weekly Circulation (2005)	0	402	402
Average Daily Circulation (2005)			43

*Estimated station totals are sums of the Nielsen TV and Cable TV household estimates for each county in which the station registers viewing of more than 5% as per the Nielsen Survey Methods.

KTPX-DT
Ch. 28

Network Service: PAX.

Licensee: Paxson Tulsa License Inc., 201 Clearwater Park Rd., West Palm Beach, FL 33401.

Studio: 5800 Skelly Dr., No. 101, Tulsa, OK 74135.

Mailing Address: 3701 S. Peoria, Tulsa, OK 74105.

Phone: 918-748-1570; 918-743-2227. **Fax:** 918-748-1575.

E-mail: tneedham@pax.net

Web Site: http://www.pax.tv

Technical Facilities: Channel No. 28 (554-560 MHz). Authorized power: 1000-kw max. visual. Antenna: 718-ft above av. terrain, 551-ft. above ground, 1480-ft. above sea level.

Latitude	35°	50'	02"
Longitude	96°	07'	28"

Note: Latitude and longitude coordinates shown are based on the North American Datum of 1927 (NAD 27) as currently required by the Mass Media Bureau of the FCC.

Ownership: Paxson Communications Corp. (Group Owner).

Began Operation: April 1, 2002. Standard Definition.

Personnel:

Michael Kronley, General Manager.

Bill Sevenoaks, General Sales Manager.

Justin Jones, Local Sales Manager.

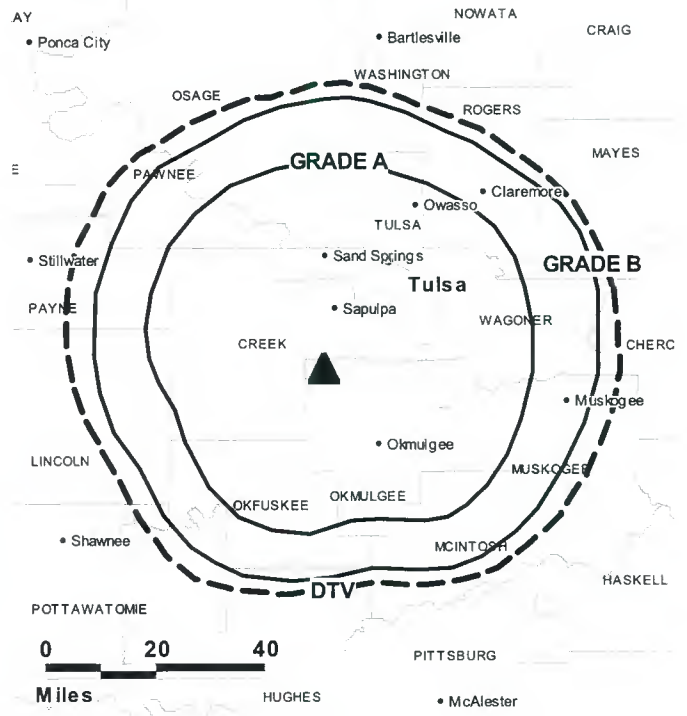
Les Dean, National Sales Manager.

Susan Smith, Sales Assistant.

Tom Needham, Chief Engineer.

Peter De Les Dernier, Business Manager.

KTPX-DT BPCDT-19990604KG GRANTED: 10/11/2000



© 2006 Warren Communications News

Janeen Rode, Traffic Manager.

City of License: Okmulgee. **Station DMA:** Tulsa, OK. **Rank:** 61.

Nielsen Data: Not available.

KTUZ-DT
(formerly KQOK-DT)
Ch. 29

Network Service: TMO.

Grantee: Oklahoma Land Co. LLC, 5101 S. Shields, Oklahoma City, OK 73129.

Studio: 5254 72nd Ave. NE, Norman, OK 73026.

Mailing Address: 5254 72nd Ave. NE, Norman, OK 73026.

Phone: 405-573-1993; 405-616-5500. **Fax:** 405-573-1971.

Technical Facilities: Channel No. 29 (560-566 MHz). Authorized power: 1000-kw max. visual, aural. Antenna: 830-ft above av. terrain, 922-ft. above ground, 1983-ft. above sea level.

Latitude	35°	16'	58"
Longitude	97°	20'	18"

Note: Latitude and longitude coordinates shown are based on the North American Datum of 1927 (NAD 27) as currently required by the Mass Media Bureau of the FCC.

Ownership: Oklahoma Land Co. LLC (Group Owner).

Began Operation: Station operating under Special Temporary Authority at 0.8-kw max. visual; no on-air date

Represented (legal): Putbrese, Hunsaker & Trent PC.

Personnel:

Tom Shannon, General Manager.

Mike Brown, Chief Engineer.

Nathan Stamp, Program Director.

Kelly Pace, Traffic Manager.

City of License: Shawnee. **Station DMA:** Oklahoma City, OK. **Rank:** 45.

Nielsen Data: Not available.

KTUZ-TV

Ch. 30

Network Service: TMO.

Licensee: Oklahoma Land Co. LLC, 5101 S. Shields, Oklahoma City, OK 73129.

Studio: 5254 72nd Ave. NE, Norman, OK 73026.

Mailing Address: 5254 72nd Ave. NE, Norman, OK 73026.

Phone: 405-573-1993; 405-616-5500. **Fax:** 405-573-1971.

Technical Facilities: Channel No. 30 (566-572 MHz). Authorized power: 5000-kw max. visual. Antenna: 837-ft above av. terrain, 922-ft. above ground.

Latitude	35°	16'	50"
Longitude	97°	20'	18"

Holds CP for change to 3800-kw max. visual, 801-ft above av. terrain, 893-ft. above ground, 1954-ft. above sea level; lat. 35° 16' 58", long. 97° 20' 18", BPCT-20040729AOV.

Transmitter: 2000-ft. NW of Franklin.

Digital Facilities: Channel No. 29 (560-566 MHz). Power: 1000-kw max. visual, aural. Antenna: 830-ft above av. terrain, 922-ft. above ground, 1983-ft. above sea level.

Latitude	35°	16'	58"
Longitude	97°	20'	18"

FCC Digital File Number: BPCDT-19991101AGN. Granted: August 23, 2004.

Note: Latitude and longitude coordinates shown are based on the North American Datum of 1927 (NAD 27) as currently required by the Mass Media Bureau of the FCC.

Ownership: Oklahoma Land Co. LLC (Group Owner).

Began Operation: November 10, 2000. Sale to present owner by Equity Broadcasting Corp. approved by FCC August 10, 2004. Sale Equity Broadcasting Corp. by OKC-30 Television LLC (Myoung Hwa Bae & Pete E. Warren III) approved by FCC July 28, 2000.

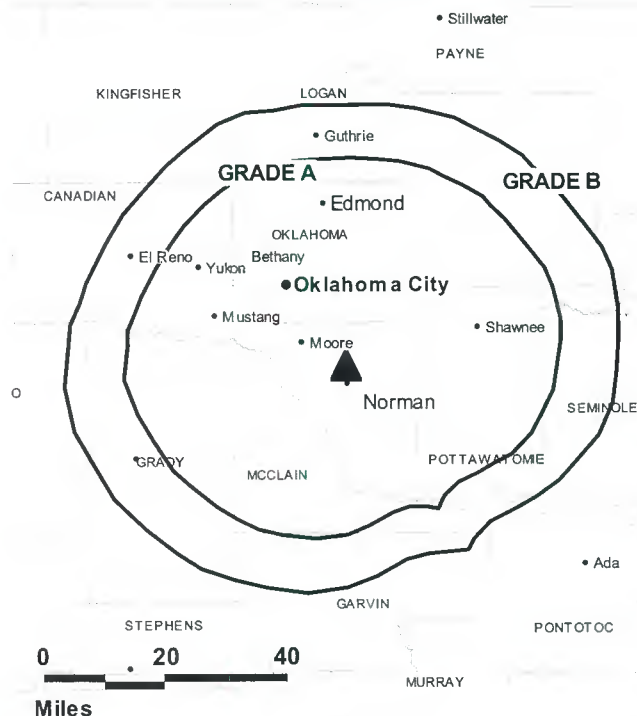
Represented (legal): Putbren, Hunsaker & Trent PC.

Personnel:

Tom Shannon, General Manager.

Mike Brown, Chief Engineer.

KTUZ-TV BPCT-20040729AOV GRANTED: 1/28/2005



© 2006 Warren Communications News

Nathan Stamp, Program Director.

Kelly Pace, Traffic Manager.

Rates: On request.

City of License: Shawnee. **Station DMA:** Oklahoma City, OK. **Rank:** 45.

Nielsen Data: Not available.

KGEB
Ch. 53

Network Service: IND.

Licensee: University Broadcasting Inc., 7777 S. Lewis Ave., Tulsa, OK 74171.

Studio: 7777 S. Lewis Ave., Tulsa, OK 74171.

Mailing Address: Box 3286, Tulsa, OK 74101.

Phone: 918-488-5300. **Fax:** 918-495-7388.

E-mail: kgeb@oru.edu

Web Site: http://www.kgeb.net

Technical Facilities: Channel No. 53 (704-710 MHz). Authorized power: 1780-kw max. visual. Antenna: 597-ft above av. terrain, 672-ft. above ground, 1296-ft. above sea level.

Latitude 36° 02' 34"
Longitude 95° 57' 11"

Transmitter: 2448 E. 81st St., Tulsa.

Digital Facilities: Channel No. 49 (680-686 MHz). Power: 50-kw max. visual. Antenna: 597-ft above av. terrain, 673-ft. above ground, 1296-ft. above sea level.

Latitude 36° 02' 35"
Longitude 95° 57' 11"

FCC Digital File Number: BPCDT-19991026ABX. Granted: May 12, 2000.

Note: Latitude and longitude coordinates shown are based on the North American Datum of 1927 (NAD 27) as currently required by the Mass Media Bureau of the FCC.

Ownership: University Broadcasting Inc. (Group Owner).

Began Operation: January 24, 1996.

Represented (legal): Hardy & Carey LLP.

Represented (engineering): du Treil, Lundin & Rackley Inc.

Personnel:

Walter Richardson, General Manager & General Sales Manager.

William P. Lee, Engineering Director.

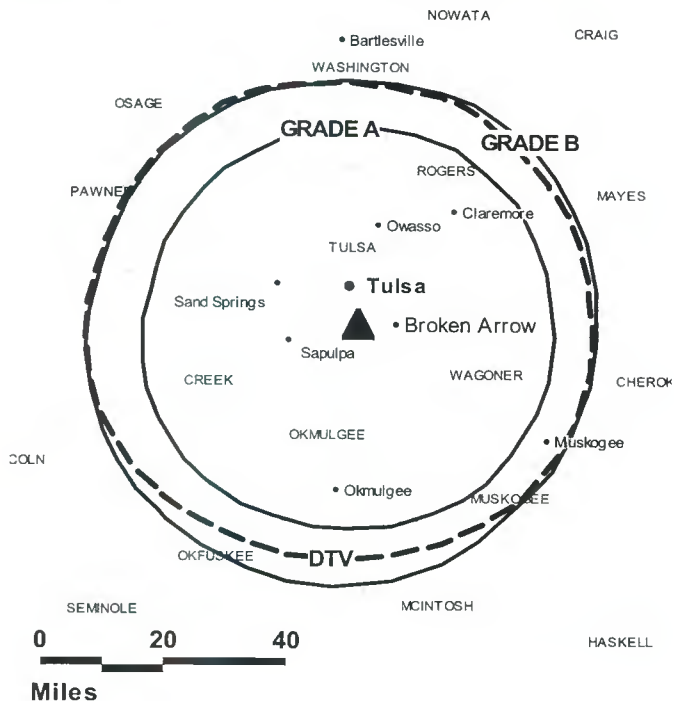
Christi Vanover, Program Director.

Charmaine Lee, Creative Services Director.

Rates: On request.

City of License: Tulsa. **Station DMA:** Tulsa, OK. **Rank:** 61.

KGEB BPCT-19951124KE GRANTED: 1/23/1996



© 2006 Warren Communications News

Circulation © 2005 Nielsen. Coverage based on Nielsen study.

GrandTotal	Cable TV Households	Non-cable TV Households	Total TV Households
Estimated Station Totals *	33,110	58,190	91,300
Average Weekly Circulation (2005)	2,628	3,550	6,178
Average Daily Circulation (2005)			1,332

Station DMA Total	Cable TV Households	Non-cable TV Households	Total TV Households
Estimated Station Totals *	33,110	58,190	91,300
Average Weekly Circulation (2005)	2,628	3,550	6,178
Average Daily Circulation (2005)			1,332

*Estimated station totals are sums of the Nielsen TV and Cable TV household estimates for each county in which the station registers viewing of more than 5% as per the Nielsen Survey Methods.

KGEB-DT

Ch. 49

Network Service: IND.

Grantee: University Broadcasting Inc., 7777 S. Lewis Ave., Tulsa, OK 74171.

Studio: 777 S. Lewis Ave., Tulsa, OK 74171.

Mailing Address: Box 3286, Tulsa, OK 74101.

Phone: 918-488-5300. **Fax:** 918-495-7388.

E-mail: kgeb@oru.edu

Web Site: <http://www.kgeb.net>

Technical Facilities: Channel No. 49 (680-686 MHz). Authorized power: 50-kw max. visual. Antenna: 597-ft above av. terrain, 673-ft. above ground, 1296-ft. above sea level.

Latitude	36°	02'	35"
Longitude	95°	57'	11"

Note: Latitude and longitude coordinates shown are based on the North American Datum of 1927 (NAD 27) as currently required by the Mass Media Bureau of the FCC.

Ownership: University Broadcasting Inc. (Group Owner).

Began Operation: Station operating under Special Temporary Authority at 17-kw max. visual; no on-air date

Personnel:

Walter Richardson, General Manager & General Sales Manager.

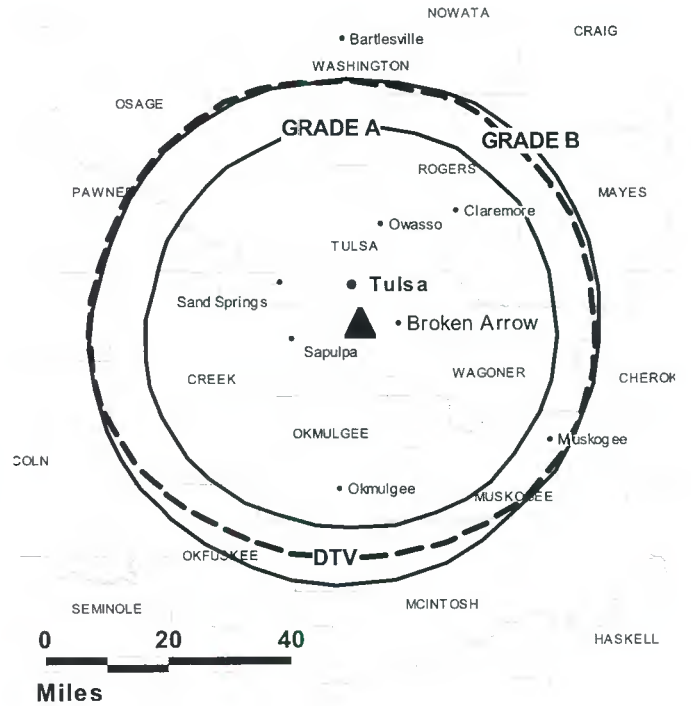
William P. Lee, Engineering Director.

Chris Vanover, Program Director.

Charmaine Lee, Creative Services Director.

City of License: Tulsa. **Station DMA:** Tulsa, OK. **Rank:** 61.

KGEB-DT BPCDT-19991026ABX GRANTED: 5/12/2000



© 2006 Warren Communications News

Nielsen Data: Not available.

KJRH
Ch. 2

Network Service: NBC.

Licensee: Scripps Howard Broadcasting Co., 3701 S. Peoria Ave., Tulsa, OK 74105-3269.

Studio: 3701 S. Peoria Ave., Tulsa, OK 74105-3269.

Mailing Address: Box 2, Tulsa, OK 74101.

Phone: 918-743-2222; 800-748-1409. **Fax:** 918-748-1476.

E-mail: kronley@kjrh.com

Web Site: http://www.2worksforyou.com

Technical Facilities: Channel No. 2 (54-60 MHz). Authorized power: 100-kw visual, 15-kw aural. Antenna: 1828-ft above av. terrain, 1775-ft. above ground, 2465-ft. above sea level.

Latitude 36° 01' 15"
Longitude 95° 40' 32"

Transmitter: 9870 S. 273rd E Ave.

Digital Facilities: Channel No. 56 (722-728 MHz). Power: 800-kw max. visual. Antenna: 1657-ft above av. terrain, 1579-ft. above ground.

Latitude 35° 01' 15"
Longitude 95° 40' 32"

FCC Digital File Number: BPCDT-19991014ABH. Granted: February 12, 2001.

Note: Latitude and longitude coordinates shown are based on the North American Datum of 1927 (NAD 27) as currently required by the Mass Media Bureau of the FCC.

Multichannel TV Sound: Stereo only.

Satellite Earth Stations: Transmitter RCA; Microwave General, 3-meter Ku-band; Scientific-Atlanta, 5-meter C-band; Scientific-Atlanta receivers.

News Services: UPI, Southwest Newswire, Oklahoma News Network, NIWS, NBC News Channel, CNN Newsource, AP.

Ownership: E. W. Scripps Co. (Group Owner).

Began Operation: December 5, 1954. Sale to present owner by Central Plains Enterprises Inc. approved by FCC November 25, 1970 (Television Digest, Vol. 10:24, 48).

Represented (sales): Eagle Television Sales.

Represented (legal): Baker & Hostetler.

Personnel:

Justin Jones, Local Sales Manager.

Michael Kronley, Vice President & General Manager.

Peter Noll, Creative Services & Marketing Director.

Karen Framel, Research Director.

Cookie Broome, Traffic Manager.

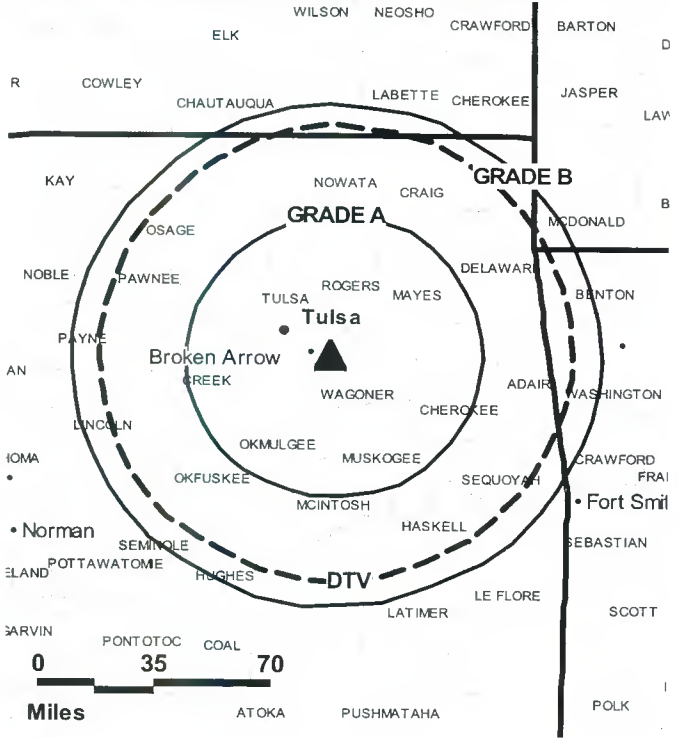
Bill Sevenoaks, General Sales Manager.

Les Dean, National Sales Manager.

Bill Seitzler, News Director.

Dale Vennes, Engineering Manager.

***KJRH BMPCT-19830913KF GRANTED: 9/27/1983**



© 2006 Warren Communications News

Cara Palmer, Business Manager.

Rates: On request.

City of License: Tulsa. **Station DMA:** Tulsa, OK. **Rank:** 61.

Circulation © 2005 Nielsen. Coverage based on Nielsen study.

GrandTotal	Cable TV Households	Non-cable TV Households	Total TV Households
Estimated Station Totals *	323,540	232,210	555,750
Average Weekly Circulation (2005)	207,719	124,815	332,534
Average Daily Circulation (2005)			155,346
Station DMA Total	Cable TV Households	Non-cable TV Households	Total TV Households
Estimated Station Totals *	284,710	198,800	483,510
Average Weekly Circulation (2005)	198,703	121,302	320,005
Average Daily Circulation (2005)			150,547
Other DMA Total	Cable TV Households	Non-cable TV Households	Total TV Households
Estimated Station Totals *	38,830	33,410	72,240
Average Weekly Circulation (2005)	9,016	3,513	12,529
Average Daily Circulation (2005)			4,799

*Estimated station totals are sums of the Nielsen TV and Cable TV household estimates for each county in which the station registers viewing of more than 5% as per the Nielsen Survey Methods.

KJRH-DT
Ch. 56

Network Service: NBC.

Grantee: Scripps Howard Broadcasting Co., Box 1650, Cincinnati, OH 45201-5610.

Studio: 3701 S. Peoria Ave., Tulsa, OK 74105-3269.

Mailing Address: Box 2, Tulsa, OK 74101-0002.

Phone: 918-743-2222; 800-748-1409. **Fax:** 918-748-1476.

E-mail: kronley@kjrh.com

Web Site: http://www.2worksforyou.com

Technical Facilities: Channel No. 56 (722-728 MHz). Authorized power: 800-kw max. visual. Antenna: 1657-ft above av. terrain, 1579-ft. above ground.

Latitude	35°	01'	15"
Longitude	95°	40'	32"

Transmitter: 9870 S. 273rd E Ave.

Note: Latitude and longitude coordinates shown are based on the North American Datum of 1927 (NAD 27) as currently required by the Mass Media Bureau of the FCC.

Ownership: E. W. Scripps Co. (Group Owner).

Began Operation: January 1, 2002. Standard Definition.

Represented (sales): Eagle Television Sales.

Personnel:

Michael L. Kronley, Vice President & General Manager.

Justin Jones, Local Sales Manager.

Peter Noll, Creative Services & Marketing Director.

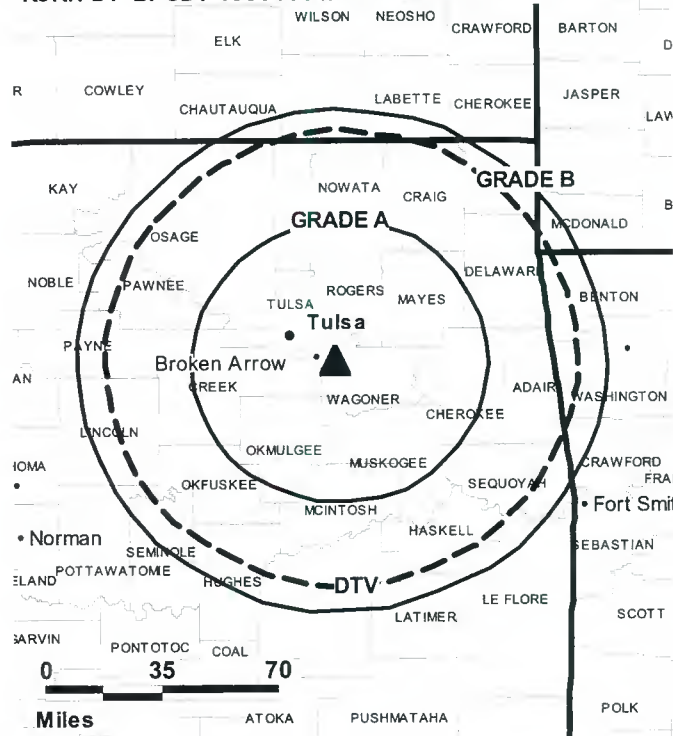
Karen Framel, Research Director.

Cookie Broome, Traffic Manager.

Bill Sevenoaks, General Sales Manager.

Les Dean, National Sales Manager.

•KJRH-DT BPCDT-19991014ABH GRANTED: 2/12/2001



© 2006 Warren Communications News

Bill Seitzler, News Director.

Dale Vennes, Engineering Manager.

Cara Palmer, Business Manager.

City of License: Tulsa. **Station DMA:** Tulsa, OK. **Rank:** 61.

Nielsen Data: Not available.

KOKI-DT
Ch. 22

Network Service: FOX.

Licensee: Clear Channel Broadcasting Licenses Inc., 200 Concord Plaza, Suite 600, San Antonio, TX 78216.

Studio: 2625 S. Memorial, Tulsa, OK 74129.

Mailing Address: 2625 S. Memorial, Tulsa, OK 74129.

Phone: 918-491-0023. **Fax:** 918-388-0516.

E-mail: cmillar@fox23.com

Web Site: <http://www.fox23.com>

Technical Facilities: Channel No. 22 (518-524 MHz). Authorized power: 1000-kw max. visual. Antenna: 1316-ft above av. terrain, 1237-ft. above ground.

Latitude	36°	01'	36"
Longitude	95°	40'	44"

Note: Latitude and longitude coordinates shown are based on the North American Datum of 1927 (NAD 27) as currently required by the Mass Media Bureau of the FCC.

Ownership: Clear Channel Communications Inc. (Group Owner).

Began Operation: October 1, 2002. Station operating.

Represented (sales): Millennium Sales & Marketing.

Personnel:

Craig Millar, General Manager.

Holly Allen, Sales Director.

Stephanie Spry, Local Sales Manager.

Matt Kidwell, National Sales Manager.

Sean McLaughlin, News Director.

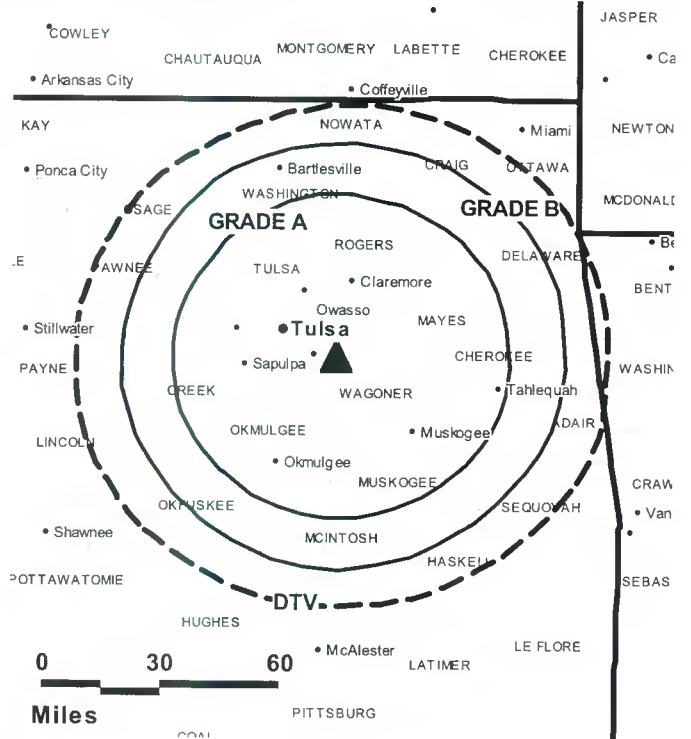
Brian Egan, Chief Engineer.

Kathleen Smith, Business Manager.

Chooi Ning, Program Director.

Deedra Determan, Promotion & Marketing Manager.

KOKI-DT BPCDT-19991020ABQ GRANTED: 4/24/2001



Irv Johnson, Production Supervisor.

Kristi Lewis, Sales Research Director.

Juan King, Traffic Manager.

City of License: Tulsa. **Station DMA:** Tulsa, OK. **Rank:** 61.

Nielsen Data: Not available.

KOKI-TV
Ch. 23
(Affiliated with KTFO, Tulsa)

Network Service: FOX.

Licensee: Clear Channel Broadcasting, 200 Concord Plaza, Suite 600, San Antonio, TX 78265-9512.

Studio: 2625 S. Memorial Ave., Tulsa, OK 74129.

Mailing Address: 2625 S. Memorial Ave., Tulsa, OK 74129.

Phone: 918-491-0023. **Fax:** 918-388-0516.

E-mail: cmillar@fox23.com

Web Site: http://www.fox23.com

Technical Facilities: Channel No. 23 (524-530 MHz). Authorized power: 3160-kw max. visual, aural. Antenna: 1312-ft above av. terrain, 1234-ft. above ground, 1942-ft. above sea level.

Latitude 36° 01' 35.8"
 Longitude 95° 43.7' "

Digital Facilities: Channel No. 22 (518-524 MHz). Power: 1000-kw max. visual. Antenna: 1316-ft above av. terrain, 1237-ft. above ground.

Latitude 36° 01' 36"
 Longitude 95° 40' 44"

FCC Digital File Number: BPCDT-19991020ABQ. Granted: April 24, 2001.

Note: Latitude and longitude coordinates shown are based on the North American Datum of 1927 (NAD 27) as currently required by the Mass Media Bureau of the FCC.

Satellite Earth Stations: Transmitter Harris; RCA, 3-meter Ku-band; Comsat, 3-meter C-band; DH Satellite, 5-meter C-band; Omni, Microdyne receivers.

News Service: AP.

Ownership: Clear Channel Communications Inc. (Group Owner).

Began Operation: October 26, 1980.

Represented (sales): Millennium Sales & Marketing.

Represented (legal): Cohn & Marks.

Represented (engineering): Marsand Inc.

Personnel:

Craig Millar, General Manager.

Holly Allen, Sales Director.

Stephanie Spry, Local Sales Manager.

Matt Kidwell, National Sales Manager.

Sean McLaughlin, News Director.

Brian Egan, Chief Engineer.

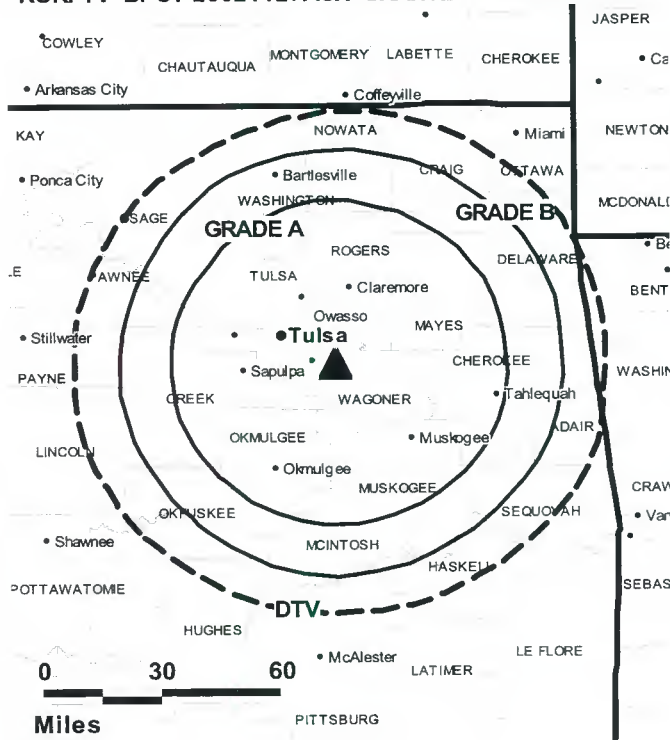
Kathleen Smith, Business Manager.

Chooi Ning, Program Director.

Deedra Determan, Promotion & Marketing Manager.

Irv Johnson, Production Supervisor.

KOKI-TV BPCT-20021127ACX GRANTED: 3/28/2003



Kristi Lewis, Sales Research Director.

Joan King, Traffic Manager.

Highest 30 Sec. Rate: \$1000.

City of License: Tulsa. **Station DMA:** Tulsa, OK. **Rank:** 61.

Circulation © 2005 Nielsen. Coverage based on Nielsen study.

GrandTotal	Cable TV Households	Non-cable TV Households	Total TV Households
Estimated Station Totals *	309,920	212,080	522,000
Average Weekly Circulation (2005)	142,901	101,270	244,171
Average Daily Circulation (2005)			87,820
Station DMA Total	Cable TV Households	Non-cable TV Households	Total TV Households
Estimated Station Totals *	284,710	198,800	483,510
Average Weekly Circulation (2005)	138,963	99,785	238,748
Average Daily Circulation (2005)			85,845
Other DMA Total	Cable TV Households	Non-cable TV Households	Total TV Households
Estimated Station Totals *	25,210	13,280	38,490
Average Weekly Circulation (2005)	3,938	1,485	5,423
Average Daily Circulation (2005)			1,975

*Estimated station totals are sums of the Nielsen TV and Cable TV household estimates for each county in which the station registers viewing of more than 5% as per the Nielsen Survey Methods.

KOTV-DT
Ch. 55

Network Service: CBS.

Grantee: Griffin Television Inc., 3773 Howard Hughes Pkwy., Suite 300N, Las Vegas, NV 89109.

Studio: 302 S. Frankfort Ave., Tulsa, OK 74120.

Mailing Address: Box 6, Tulsa, OK 74101.

Phone: 918-732-6000. **Fax:** 918-732-6185.

E-mail: kotv@kotv.com

Web Site: http://www.kotv.com

Technical Facilities: Channel No. 55 (716-722 MHz). Authorized power: 970-kw max. visual. Antenna: 1609-ft above av. terrain, 1536-ft. above ground.

Latitude	36°	01'	15"
Longitude	95°	40'	32"

Note: Latitude and longitude coordinates shown are based on the North American Datum of 1927 (NAD 27) as currently required by the Mass Media Bureau of the FCC.

Ownership: Griffin Television LLC (Group Owner).

Began Operation: May 1, 2002. Station operating under Special Temporary Authority at 300-kw max. visual.

Represented (legal): Holland & Knight LLP.

Represented (sales): TeleRep Inc.

Personnel:

Regina Moon, Vice President & General Manager.

Mike Vrabac, General Sales Manager.

John Trook, Local Sales Manager.

Alison O'Rear, National Sales Manager.

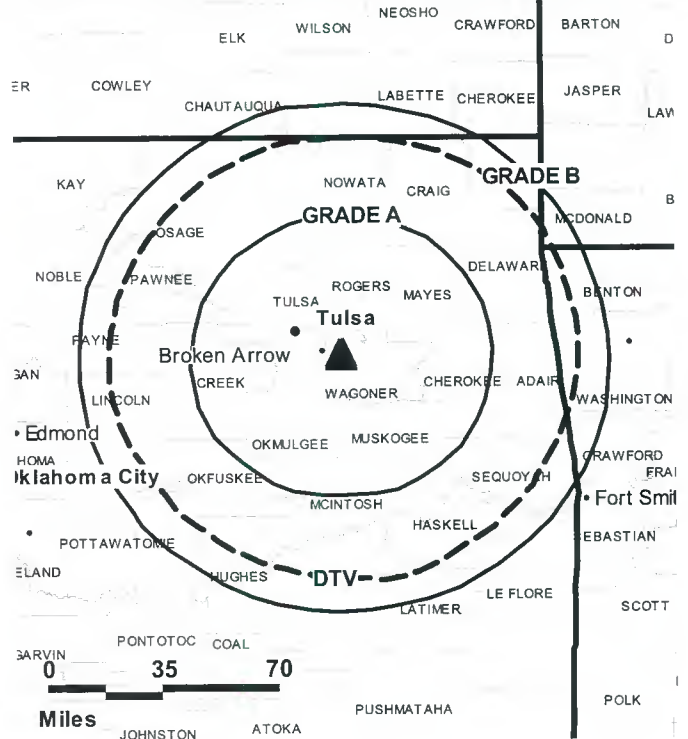
Shawn Jordan, National Sales Manager.

Ron Harig, News Director.

Stephanie Hill, Managing Editor.

Gerald Weaver, Engineering Director.

'KOTV-DT BPCDT-19991012AAQ GRANTED: 4/7/2000



© 2006 Warren Communications News

Kirk Naifeh, Business Manager.

Donita Quesnel, Promotion Director.

John Quesnel, Production Manager.

Cady Shaw, Research Director.

Linda Mason, Traffic Manager.

City of License: Tulsa. **Station DMA:** Tulsa, OK. **Rank:** 61.

Nielsen Data: Not available.

KTFO
Ch. 41
(Affiliated with KOKI-TV, Tulsa)

Network Service: UPN.

Licensee: Clear Channel Broadcasting Inc., 200 Concord Plaza, Suite 600, San Antonio, TX 78216.

Studio: 2625 S. Memorial Ave., Tulsa, OK 74129.

Mailing Address: 2625 S. Memorial Ave., Tulsa, OK 74129.

Phone: 918-491-0023. **Fax:** 918-491-6650.

E-mail: cmillar@fox23.com

Web Site: http://www.upn41.com

Technical Facilities: Channel No. 41 (632-638 MHz). Authorized power: 1350-kw max. & 295-kw horizontal visual, 58.9-kw aural. Antenna: 1510-ft above av. terrain, 1368-ft. above ground, 2168-ft. above sea level.

Latitude 36° 02' 28"
 Longitude 95° 39' 24"

Transmitter: 2.67-mi. NE of State Rte. 51, on 101st St., near Oneta.

Digital Facilities: Channel No. 42 (638-644 MHz). Power: 625-kw max. visual. Antenna: 1512-ft above av. terrain, 1339-ft. above ground.

Latitude 36° 01' 10"
 Longitude 95° 39' 24"

FCC Digital File Number: BPCDT-19991101AIW. Granted: May 17, 2001.

Note: Latitude and longitude coordinates shown are based on the North American Datum of 1927 (NAD 27) as currently required by the Mass Media Bureau of the FCC.

Satellite Earth Stations: Transmitter Harris; Agile Omni, 3-meter KC-band; Agile Omni, 5-meter KC-band; Agile Omni receivers.

Ownership: Clear Channel Communications Inc. (Group Owner).

Began Operation: March 18, 1981. Sale of interest held by Ray L. Beindorf to Armstrong Investment Co. approved by FCC April 26, 1989. Sale to R.D.S. Broadcasting Inc. approved by FCC August 27, 1990. Station left air February 1, 1989; resumed operation May 6, 1991. Sale to MGA Broadcasting Inc. by R.D.S. Broadcasting Inc. approved by FCC May 13, 1997. Sale to present owner by MGA Broadcasting Inc. approved by FCC March 9, 2000.

Represented (sales): Millennium Sales & Marketing.

Personnel:

Craig Millar, General Manager.

Holly Allen, Sales Manager.

Stephanie Spry, Local Sales Manager.

Matt Kidwell, National Sales Manager.

Sean McLaughlin, News Director.

Brian Egan, Chief Engineer.

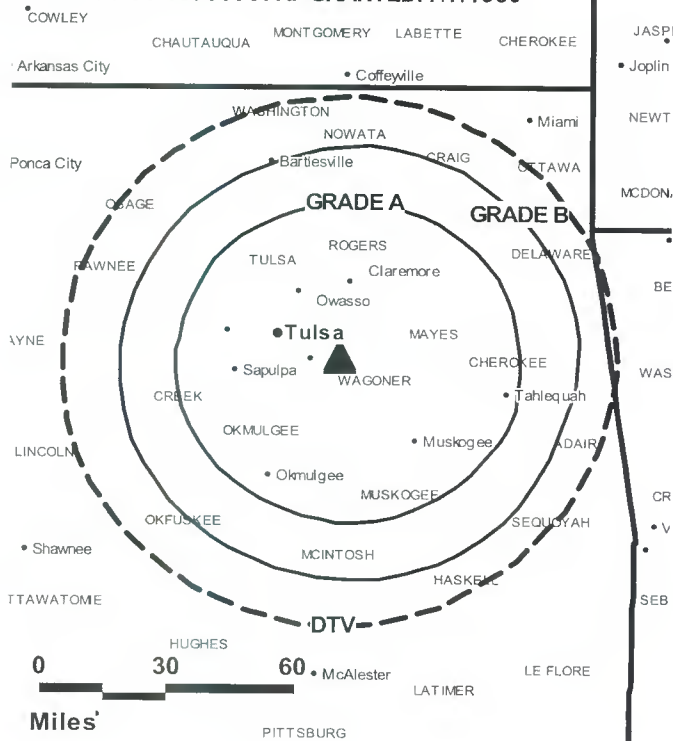
Kathleen Smith, Business Manager.

Chooi Ning, Program Director.

Kristi Lewis, Sales Research Director.

Deedra Detterman, Promotion & Marketing Manager.

KTFO BPCT-19790907KI GRANTED: 7/7/1980



© 2006 Warren Communications News

Irv Johnson, Production Supervisor.

Joan King, Traffic Manager.

Rates: On request.

City of License: Tulsa. **Station DMA:** Tulsa, OK. **Rank:** 61.

Circulation © 2005 Nielsen. Coverage based on Nielsen study.

GrandTotal	Cable TV Households	Non-cable TV Households	Total TV Households
Estimated Station Totals *	278,520	201,150	479,670
Average Weekly Circulation (2005)	68,618	49,841	118,459
Average Daily Circulation (2005)			35,358
Station DMA Total	Cable TV Households	Non-cable TV Households	Total TV Households
Estimated Station Totals *	276,110	198,800	474,910
Average Weekly Circulation (2005)	68,476	49,646	118,122
Average Daily Circulation (2005)			35,334
Other DMA Total	Cable TV Households	Non-cable TV Households	Total TV Households
Estimated Station Totals *	2,410	2,350	4,760
Average Weekly Circulation (2005)	142	195	337
Average Daily Circulation (2005)			24

*Estimated station totals are sums of the Nielsen TV and Cable TV household estimates for each county in which the station registers viewing of more than 5% as per the Nielsen Survey Methods.

KTFO-DT
Ch. 42

Network Service: UPN.

Licensee: Clear Channel Broadcasting Inc., 200 Concord Plaza, Suite 600, San Antonio, TX 78216.

Studio: 2625 S. Memorial, Tulsa, OK 74129.

Mailing Address: 2625 S. Memorial, Tulsa, OK 74129.

Phone: 918-491-0023. **Fax:** 918-491-6650.

E-mail: cmillar@fox23.com

Web Site: http://www.upn41.com

Technical Facilities: Channel No. 42 (638-644 MHz). Authorized power: 625-kw max. visual. Antenna: 1512-ft above av. terrain, 1339-ft. above ground.

Latitude	36°	01'	10"
Longitude	95°	39'	24"

Note: Latitude and longitude coordinates shown are based on the North American Datum of 1927 (NAD 27) as currently required by the Mass Media Bureau of the FCC.

Ownership: Clear Channel Communications Inc. (Group Owner).

Began Operation: Station operating; no on-air date.

Represented (sales): Millennium Sales & Marketing.

Personnel:

Craig Millar, General Manager.

Holly Allen, Sales Director.

Stephanie Spry, Local Sales Manager.

Matt Kidwell, National Sales Manager.

Sean McLaughlin, News Director.

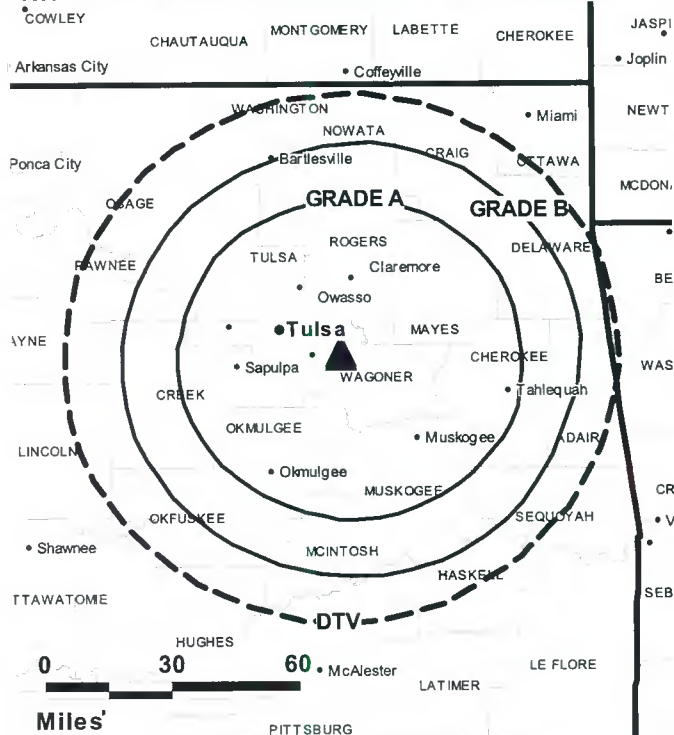
Brian Egan, Chief Engineer.

Kathleen Smith, Business Manager.

Chooi Ning, Program Director.

Irv Johnson, Production Supervisor.

KTFO-DT BMPCDT-20010806AAH GRANTED: 12/5/2001



© 2006 Warren Communications News

Deedra Determan, Promotion & Marketing Manager.

Kristi Lewis, Sales Research Director.

Juan King, Traffic Manager.

City of License: Tulsa. **Station DMA:** Tulsa, OK. **Rank:** 61.

Nielsen Data: Not available.

KTUL-DT
Ch. 58

Network Service: UNV.

Licensee: KTUL LLC, 3400 S. 29th West Ave, Tulsa, OK 74107.

Studio: 3333 S. 29th West Ave., Tulsa, OK 74107.

Mailing Address: Box 8, Tulsa, OK 74101-0008.

Phone: 918-445-8888; 918-445-9362. **Fax:** 918-445-9354.

E-mail: webmaster@ktul.com

Web Site: http://www.ktul.com

Technical Facilities: Channel No. 58 (734-740 MHz). Authorized power: 6.9-kw max. visual. Antenna: 1779-ft above av. terrain, 1740-ft. above ground.

Latitude	35°	58'	08"
Longitude	95°	36'	55"

Note: Latitude and longitude coordinates shown are based on the North American Datum of 1927 (NAD 27) as currently required by the Mass Media Bureau of the FCC.

Ownership: Allbritton Communications Co. (Group Owner).

Began Operation: Station operating; no on-air date.

Represented (sales): Continental Television Sales.

Personnel:

Pat Baldwin, President & General Manager.

Deborah Kurin, Marketing Director.

Larry Nitz, Promotion Director.

Doug Bonebrake, Production Supervisor.

Terri Adcock, Traffic Manager.

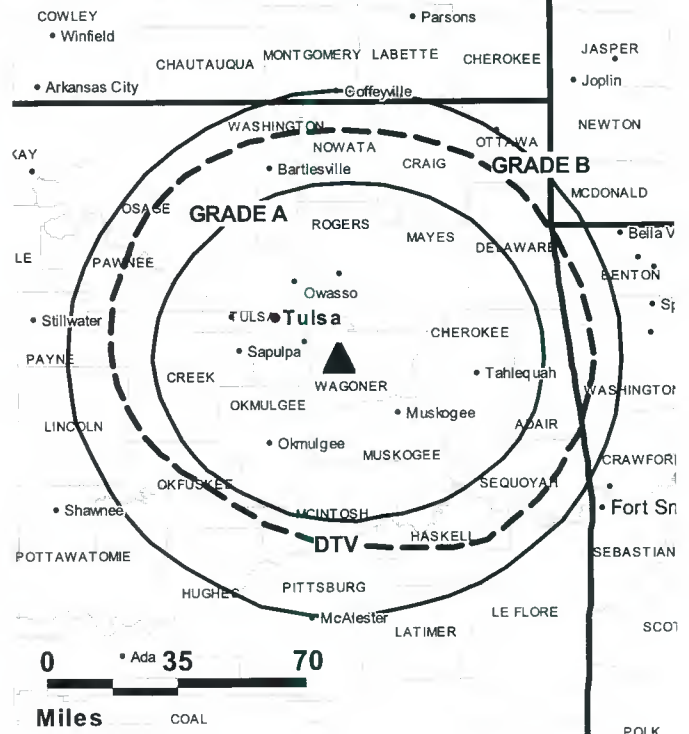
Roger Herring, Operations Manager & Chief Engineer.

Garry Porterfield, General Sales Manager.

Marcia Baker, Local Sales Manager.

Carol Jones, National Sales Manager.

KTUL-DT BMPCDT-20020326ABC GRANTED: 4/25/2002



Lee Williams, News Director.

Troy Wilborn, Business Manager.

Amy Miller, Program Director.

City of License: Tulsa. **Station DMA:** Tulsa, OK. **Rank:** 61.

Nielsen Data: Not available.

KWHB
Ch. 47

Network Service: IND.

Licensee: LeSea Broadcasting of Tulsa Inc., 61300 S. Ironwood Rd., Box 12, South Bend, IN 46614.

Studio: 8835 S. Memorial Dr., Tulsa, OK 74133.

Mailing Address: 8835 S. Memorial Dr., Tulsa, OK 74133.

Phone: 918-254-4701. **Fax:** 918-254-5614.

E-mail: bpaddock@leseas.com

Web Site: http://www.kwhb.com

Technical Facilities: Channel No. 47 (668-674 MHz). Authorized power: 835-kw max. visual, aural. Antenna: 1509-ft above av. terrain, 1424-ft. above ground, 2136-ft. above sea level.

Latitude 36° 01' 15"
Longitude 95° 40' 32"

Digital Facilities: Channel No. 48 (674-680 MHz). Power: 29-kw max. visual, aural. Antenna: 1509-ft above av. terrain, 1424-ft. above ground, 2136-ft. above sea level.

Latitude 36° 01' 15"
Longitude 95° 40' 32"

FCC Digital File Number: BPCDT-19991005ABN. Granted: November 04, 2004.

Note: Latitude and longitude coordinates shown are based on the North American Datum of 1927 (NAD 27) as currently required by the Mass Media Bureau of the FCC.

Satellite Earth Stations: Transmitter Comark; RCA Americom, 3.6-meter Ku-band; Cyclesat, 3.6-meter Ku-band; United Satellite Systems, 4.2-meter C-band; Paraclipse, 4.8-meter; M/A-Com receivers.

Ownership: LeSea Broadcasting Corp. (Group Owner).

Began Operation: July 20, 1985. Sale as KTCT to present owner by Kearn family approved by FCC May 14, 1986.

Represented (sales): Le Sea Media Sales.

Represented (legal): Gardner, Carton & Douglas.

Personnel:

Bill Paddock, General Manager.

Anita Repp, Local Sales Manager.

Tyler Cruit, Chief Engineer.

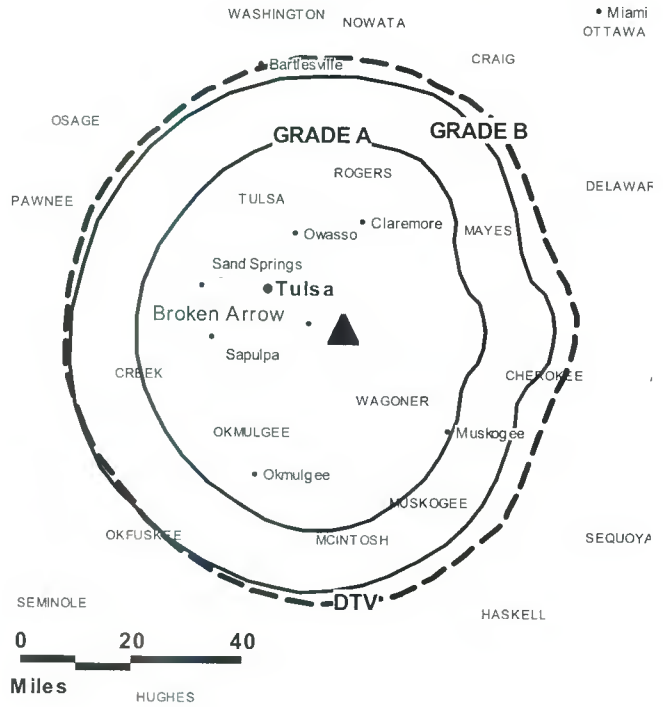
Dennis Hendrickson, Local Sales, Program & Traffic Manager.

Brent Wheeler, Production Manager.

Highest 30 Sec. Rate: \$75.

City of License: Tulsa. **Station DMA:** Tulsa, OK. **Rank:** 61.

-KWHB BPCT-20041004ACQ GRANTED: 1/3/2005-



© 2006 Warren Communications News

Circulation © 2005 Nielsen. Coverage based on Nielsen study.

GrandTotal	Cable TV Households	Non-cable TV Households	Total TV Households
Estimated Station Totals *	226,310	79,990	306,300
Average Weekly Circulation (2005)	17,778	5,026	22,804
Average Daily Circulation (2005)			5,365
Station DMA Total	Cable TV Households	Non-cable TV Households	Total TV Households
Estimated Station Totals *	225,020	79,990	305,010
Average Weekly Circulation (2005)	17,674	5,026	22,700
Average Daily Circulation (2005)			5,350
Other DMA Total	Cable TV Households	Non-cable TV Households	Total TV Households
Estimated Station Totals *	1,290	0	1,290
Average Weekly Circulation (2005)	104	0	104
Average Daily Circulation (2005)			15

*Estimated station totals are sums of the Nielsen TV and Cable TV household estimates for each county in which the station registers viewing of more than 5% as per the Nielsen Survey Methods.

KWHB-DT
Ch. 48

Network Service: IND.

Grantee: LeSea Broadcasting of Tulsa Inc., 61300 S. Ironwood Rd., South Bend, IN 46614.

Studio: 8835 S. Memorial, Tulsa, OK 74133.

Mailing Address: 8835 S. Memorial, Tulsa, OK 74133.

Phone: 918-254-4701.

E-mail: bpaddock@lesea.com

Web Site: <http://www.kwhb.com>

Technical Facilities: Channel No. 48 (674-680 MHz). Authorized power: 29-kw max. visual, aural. Antenna: 1509-ft above av. terrain, 1424-ft. above ground, 2136-ft. above sea level.

Latitude	36°	01'	15"
Longitude	95°	40'	32"

Note: Latitude and longitude coordinates shown are based on the North American Datum of 1927 (NAD 27) as currently required by the Mass Media Bureau of the FCC.

Ownership: LeSea Broadcasting Corp. (Group Owner).

Began Operation: February 21, 2003. Standard Definition. Station operating under Special Temporary Authority at 9-kw max. visual.

Personnel:

Bill Paddock, General Manager.

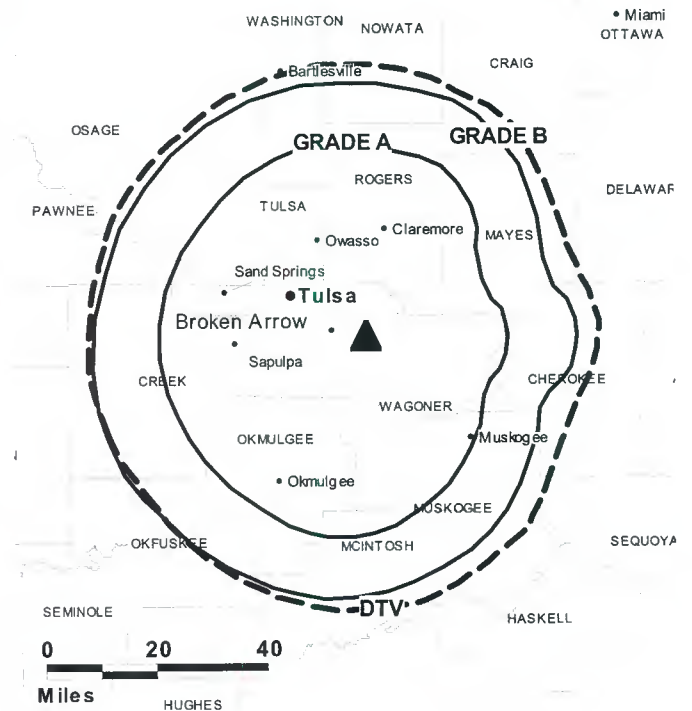
Anita Repp, Local Sales Manager.

Tyler Cruik, Chief Engineer.

Dennis Hendrickson, Local Sales, Program & Traffic Manager.

Brent Wheeler, Production Manager.

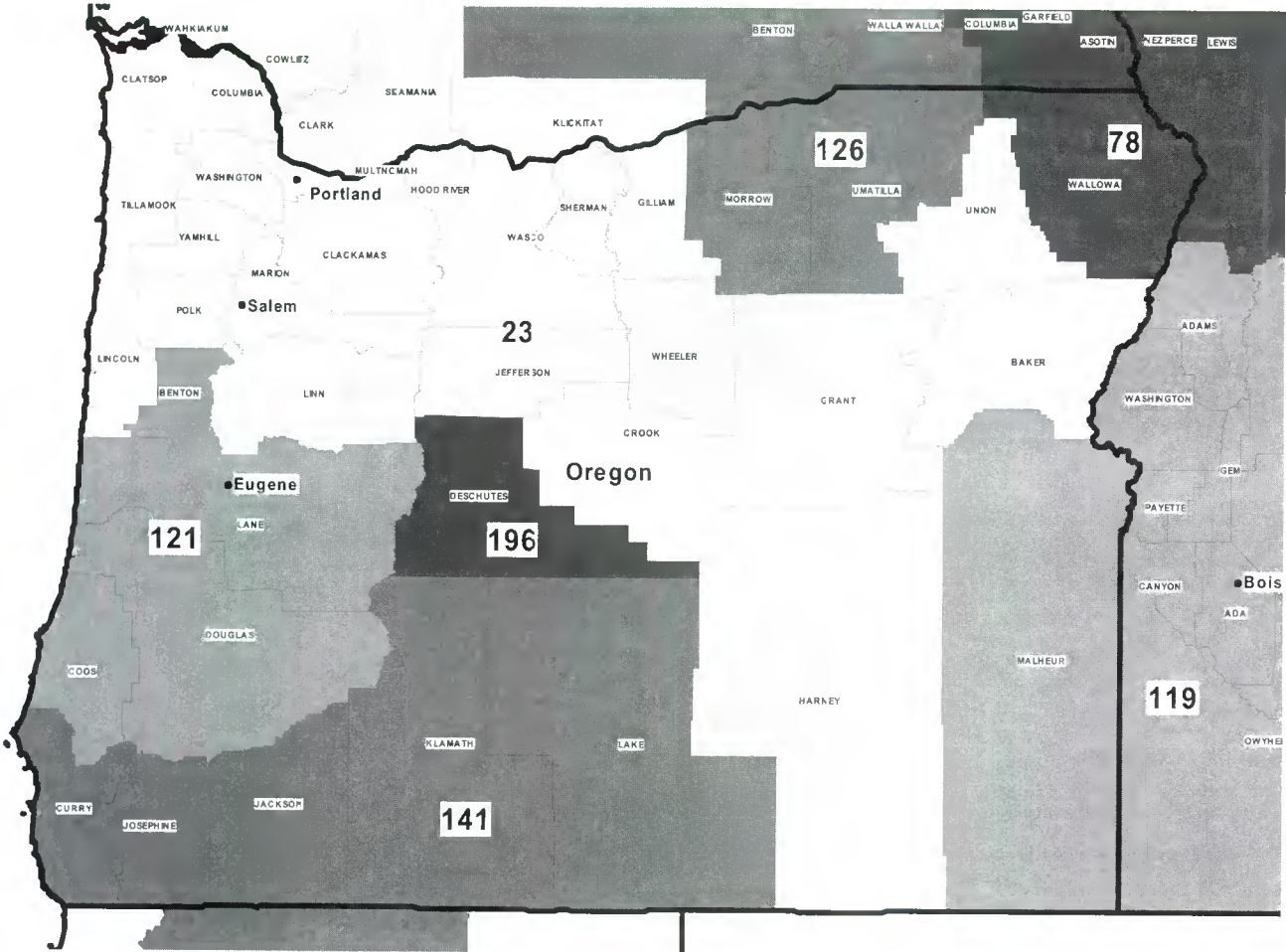
—KWHB-DT BMPCDT-20041028AGV GRANTED: 11/4/2004—



© 2006 Warren Communications News

City of License: Tulsa. **Station DMA:** Tulsa, OK. **Rank:** 61.

Nielsen Data: Not available.



© 2006 Warren Communications News

MARKET	NIELSEN DMA TV HOUSEHOLDS	RANK	MARKET AREA COMMERCIAL STATIONS
Portland, OR	1,099,890	23	KATU (2); KATU-DT (43); KGW (8); KGW-DT (46); KNMT (24); KNMT-DT (45); KOIN (6); KOIN-DT (40); KPDX (49); KPDX-DT (48); KPTV (12); KPTV-DT (30); KPXG (22); KPXG-DT (4); KWBP (32); KWBP-DT (33)
Spokane, WA	389,630	78	KAYU-DT (30); KAYU-TV (28); KGPX (34); KHQ-DT (15); KHQ-TV (6); KLEW-DT (32); KLEW-TV (3); KQUP (24); KREM-DT (20); KREM-TV (2); KSKN (22); KSKN-DT (36); KXLY-DT (13); KXLY-TV (4)
Boise, ID	230,100	119	KBCI-DT (28); KBCI-TV (2); KIVI (6); KIVI-DT (24); KKJB (39); KNIN-DT (10); KNIN-TV (9); KTRV (12); KTVB (7); KTVB-DT (26)
Eugene, OR	229,280	121	KCBY-DT (21); KCBY-TV (11); KEZI (9); KEZI-DT (14); KLSR-DT (31); KLSR-TV (34); KMTR (16); KMTR-DT (17); KMTX-DT (45); KMTX-TV (46); KMTZ (23); KMTZ-DT (22); KPIC (4); KPIC-DT (19); KTVC (36); KTVC-DT (18); KVAL-DT (25); KVAL-TV (13)
Yakima-Pasco-Richland-Kennewick, WA	211,610	126	KAPP (35); KAPP-DT (14); KAZW-TV (9); KEPR-DT (18); KEPR-TV (19); KFFX-DT (8); KFFX-TV (11); KIMA-DT (33); KIMA-TV (29); KNDO (23); KNDO-DT (16); KNDU (25); KNDU-DT (26); KVEV (42); KVEV-DT (44)
Medford-Klamath Falls, OR	163,090	141	KBLN (30); KDKF (31); KDKF-DT (29); KDRV (12); KDRV-DT (38); KMVU (26); KMVU-DT (27); KOBI (5); KOBI-DT (31); KOTI (2); KOTI-DT (13); KTVL (10); KTVL-DT (35)
Bend, OR	54,250	196	KTVZ (21); KTVZ-DT (18)

Oregon *Digital* Station Totals as of October 1, 2005

	VHF	UHF	TOTAL
Commercial Television	3	21	24
Educational Television	1	5	6
	4	26	30

Oregon Analog Station Totals as of October 1, 2005

	VHF	UHF	TOTAL
Commercial Television	13	12	25
Educational Television	5	2	7
	18	14	32

KTVZ
Ch. 21

Network Service: NBC.

Licensee: NPG of Oregon Inc., 825 Edmond St., St. Joseph, MO 64501.

Studio: 62990 O.B. Riley Rd., Bend, OR 97701.

Mailing Address: Box 6038, Bend, OR 97708-6038.

Phone: 541-383-2121. **Fax:** 541-382-1616.

E-mail: ktvz@ktvz.com

Web Site: http://www.ktvz.com

Technical Facilities: Channel No. 21 (512-518 MHz). Authorized power: 133-kw max. visual. Antenna: 646-ft above av. terrain, 180-ft. above ground, 4383-ft. above sea level.

Latitude 44° 04' 40"
Longitude 121° 19' 49"

Transmitter: Atop Awbrey Butte, 1-mi. NW of Bend.

Digital Facilities: Channel No. 18 (494-500 MHz). Power: 50-kw max. visual. Antenna: 617-ft above av. terrain, 141-ft. above ground.

Latitude 44° 04' 40"
Longitude 121° 19' 49"

Note: Latitude and longitude coordinates shown are based on the North American Datum of 1927 (NAD 27) as currently required by the Mass Media Bureau of the FCC.

Multichannel TV Sound: Stereo only.

Satellite Earth Stations: Transmitter ITS; Scientific-Atlanta, 4.5-meter C-band; Harris, 9-meter Ku-band; Scientific-Atlanta, Harris receivers.

News Services: NBC News Channel, AP.

Ownership: News Press & Gazette Co. (Group Owner).

Began Operation: November 6, 1977. Sale to present owner by Northwest Broadcasting LP approved by FCC April 17, 2002. Sale to Northwest Broadcasting LP by Stainless Enterprises of Pennsylvania approved by FCC July 15, 1997. Sale to Stainless Enterprises of Pennsylvania by Sierra Cascade Communications Inc. approved by FCC October 30, 1986.

Represented (sales): Continental Television Sales.

Represented (legal): Dow, Lohnes & Albertson PLLC.

Represented (engineering): Hammett & Edison Inc.

Personnel:

Jim DeChant, General Manager.

Doug Nace, Operations & Production Manager.

Dan Wolz, Local Sales Manager.

Ron Cochran, National Sales Manager.

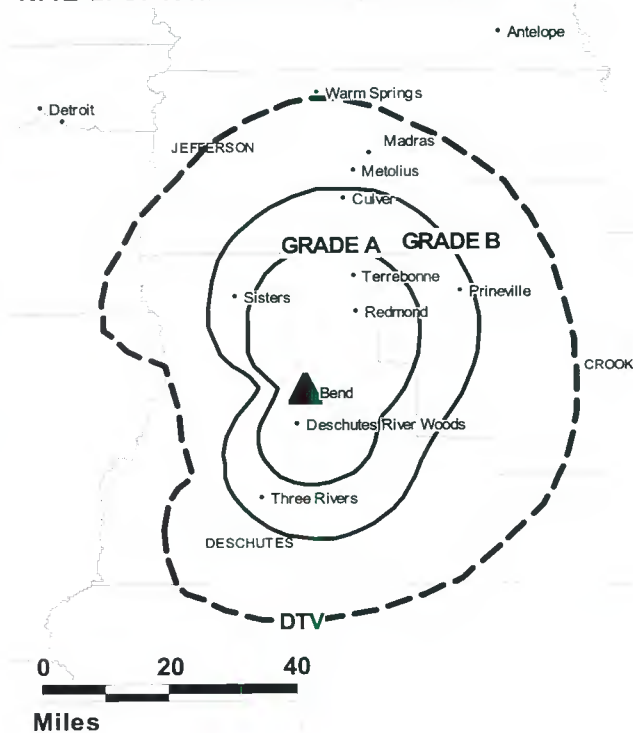
Lee Anderson, News Director.

David Waltman, Chief Engineer.

Marlene Simpson, Business Manager.

Matt Kurth, Promotion Director.

KTVZ BPCT-19920130KH GRANTED: 5/29/1992



© 2006 Warren Communications News

Kristie Wilharm, Traffic Manager.

Rates: On request.

City of License: Bend. **Station DMA:** Bend, OR. **Rank:** 196.

Circulation © 2005 Nielsen. Coverage based on Nielsen study.

GrandTotal	Cable TV Households	Non-cable TV Households	Total TV Households
Estimated Station Totals *	38,770	41,080	79,850
Average Weekly Circulation (2005)	30,367	14,064	44,431
Average Daily Circulation (2005)			26,475
Station DMA Total	Cable TV Households	Non-cable TV Households	Total TV Households
Estimated Station Totals *	32,930	19,620	52,550
Average Weekly Circulation (2005)	26,476	9,633	36,109
Average Daily Circulation (2005)			21,651
Other DMA Total	Cable TV Households	Non-cable TV Households	Total TV Households
Estimated Station Totals *	5,840	21,460	27,300
Average Weekly Circulation (2005)	3,891	4,431	8,322
Average Daily Circulation (2005)			4,824

*Estimated station totals are sums of the Nielsen TV and Cable TV household estimates for each county in which the station registers viewing of more than 5% as per the Nielsen Survey Methods.

KTVZ-DT

Ch. 18

Network Service: NBC.

Grantee: NPG of Oregon Inc., 825 Edmond St., St. Joseph, MO 64501.

Studio: 62990 O.B. Riley Rd., Bend, OR 97701.

Mailing Address: Box 6038, Bend, OR 97708.

Phone: 541-383-2121. **Fax:** 541-382-1616.

E-mail: ktvz@ktvz.com

Web Site: http://www.ktvz.com

Technical Facilities: Channel No. 18 (494-500 MHz). Authorized power: 50-kw max. visual. Antenna: 617-ft above av. terrain, 141-ft. above ground.

Latitude	44°	04'	40"
Longitude	121°	19'	49"

Note: Latitude and longitude coordinates shown are based on the North American Datum of 1927 (NAD 27) as currently required by the Mass Media Bureau of the FCC.

Ownership: News Press & Gazette Co. (Group Owner).

Began Operation: Station operating under Special Temporary Authority at 0.6-kw max. visual; no on-air date

Represented (sales): Continental Television Sales.

Personnel:

Jim DeChant, General Manager.

Doug Nace, Operation & Production Manager.

Dan Volz, Local Sales Manager.

Ron Cochran, National Sales Manager.

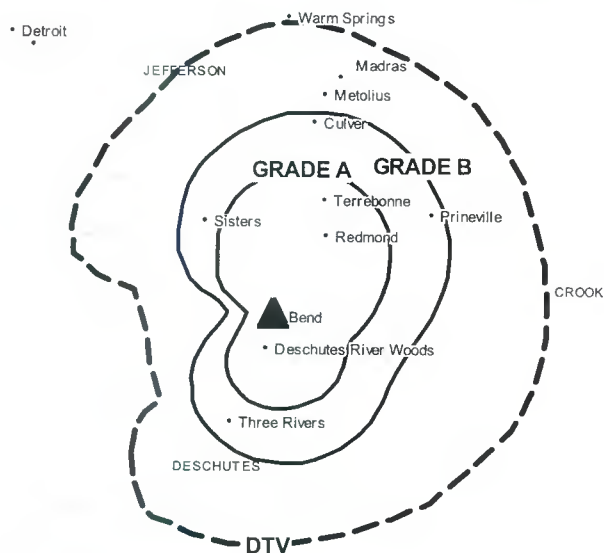
Lee Anderson, News Director.

David Waltman, Chief Engineer.

Marlene Simpson, Business Manager.

KTVZ-DT BMPCDT-20020304ADV GRANTED: 4/18/2002

• Antelope



© 2006 Warren Communications News

Matt Kurth, Promotion Director.

Kristie Wilharm, Traffic Manager.

City of License: Bend. **Station DMA:** Bend, OR. **Rank:** 196.

Nielsen Data: Not available.

Oregon — Coos Bay

KCBY-DT Ch. 21

Network Service: CBS.

Grantee: Fisher Broadcasting-Oregon TV LLC, 600 University St., Suite 1525, Seattle, WA 98101.

Studio: 3451 Broadway, North Bend, OR 97459.

Mailing Address: Box 1156, Coos Bay, OR 97420.

Phone: 541-269-1111. **Fax:** 541-269-7464.

E-mail: lowe@kcbby.com

Web Site: <http://www.kcbby.com>

Technical Facilities: Channel No. 21 (512-518 MHz). Authorized power: 50-kw visual, aural. Antenna: 617-ft above av. terrain, 138-ft. above ground, 1053-ft. above sea level.

Latitude	43°	23'	26"
Longitude	124°	007'	46"

Note: Latitude and longitude coordinates shown are based on the North American Datum of 1927 (NAD 27) as currently required by the Mass Media Bureau of the FCC.

Ownership: Fisher Broadcasting Inc. (Group Owner).

Began Operation: Station operating under Special Temporary Authority at 5.1-kw max. visual; no on-air date

Personnel:

David P. Weinkauf, General Manager.

Tim Novotny, News Director.

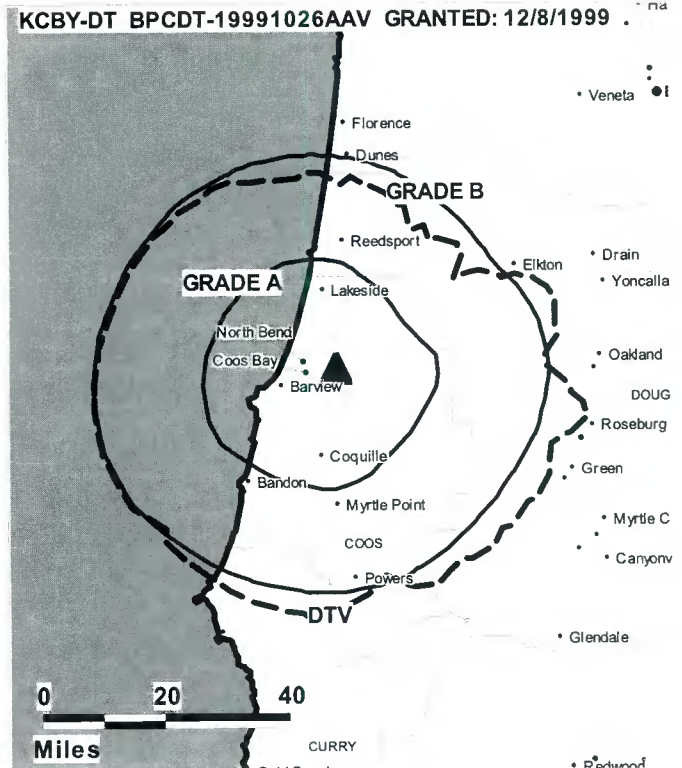
Dino Francois, Promotion Director.

Troy Woody, Creative Services Director.

Sheryl Knox, Traffic Manager.

Ken Croes, Station Manager, General Sales Manager & Local Sales Manager.

Joe Lowe, Chief Engineer.



Paul Greene, Program Director.

City of License: Coos Bay. **Station DMA:** Eugene, OR. **Rank:** 121.

Nielsen Data: Not available.

KCBY-TV

Ch. 11

(Satellite of KVAL-TV, Eugene)

Network Service: CBS.

Licensee: Fisher Broadcasting-Oregon TV LLC, 600 University St., Suite 1525, Seattle, WA 98101.

Studio: 3451 Broadway, North Bend, OR 97459.

Mailing Address: Box 1156, Coos Bay, OR 97420.

Phone: 541-269-1111. **Fax:** 541-269-7464.

E-mail: lowe@kcb.com

Web Site: http://www.kcb.com

Technical Facilities: Channel No. 11 (198-204 MHz). Authorized power: 11.5-kw visual, 1.15-kw aural. Antenna: 200-ft above av. terrain, 182-ft. above ground, 1042-ft. above sea level.

Latitude 43° 23' 26"
Longitude 124° 07' 46.3"

Transmitter: 5-mi. ENE of city center.

Digital Facilities: Channel No. 21 (512-518 MHz). Power: 50-kw visual, aural. Antenna: 617-ft above av. terrain, 138-ft. above ground, 1053-ft. above sea level.

Latitude 43° 23' 26"
Longitude 124° 007' 46"

FCC Digital File Number: BPCDT-19991026AAV. Granted: December 08, 1999.

Note: Latitude and longitude coordinates shown are based on the North American Datum of 1927 (NAD 27) as currently required by the Mass Media Bureau of the FCC.

Satellite Earth Station: Transmitter Acrodyne; Tractor, 3-meter; M/A-Com receivers.

News Service: AP.

Ownership: Fisher Broadcasting Inc. (Group Owner).

Began Operation: October 1, 1960. Sale to Retlaw Enterprises Inc. by Northwest Television Inc. approved by FCC March 29, 1996. Sale to present owner from Retlaw Enterprises Inc. approved by FCC April 16, 1999 (Television Digest, Vol. 38:47).

Represented (sales): Katz Television.

Represented (legal): Shaw Pittman.

Personnel:

David P. Weinkauf, General Manager.

Ken Croes, Station Manager, General Sales Manager & Local Sales Manager.

Dino Francois, Promotion Director.

Troy Woody, Creative Services Director.

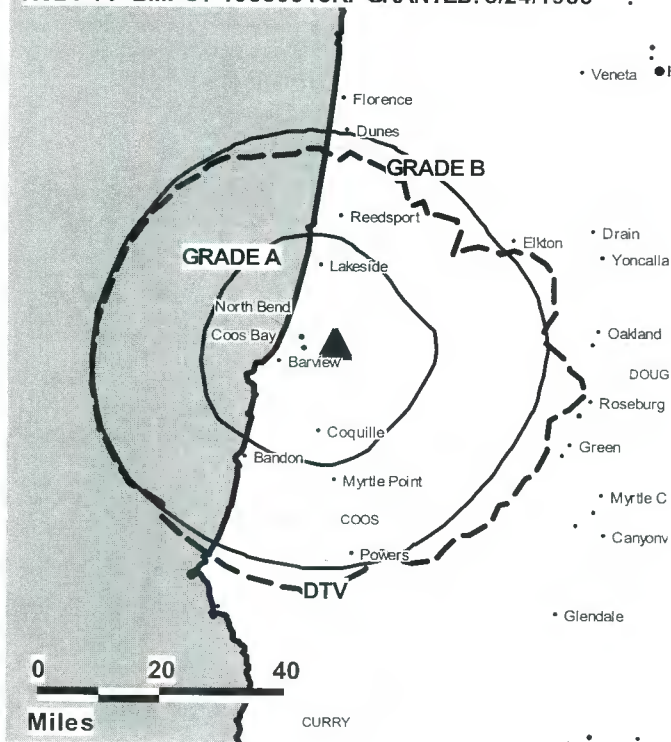
Sheryl Knox, Traffic Manager.

Tim Novotny, News Director.

Joe Lowe, Chief Engineer.

Paul Greene, Program Director.

KCBY-TV BMPCT-19830513KI GRANTED: 5/24/1983



© 2006 Warren Communications News

Highest 30 Sec. Rate: \$125.

City of License: Coos Bay. **Station DMA:** Eugene, OR. **Rank:** 121.

Circulation © 2005 Nielsen. Coverage based on Nielsen study.

GrandTotal	Cable TV Households	Non-cable TV Households	Total TV Households
Estimated Station Totals *	38,470	11,040	49,510
Average Weekly Circulation (2005)	14,966	3,312	18,278
Average Daily Circulation (2005)			11,142
Station DMA Total	Cable TV Households	Non-cable TV Households	Total TV Households
Estimated Station Totals *	33,360	11,040	44,400
Average Weekly Circulation (2005)	14,297	3,312	17,609
Average Daily Circulation (2005)			10,953
Other DMA Total	Cable TV Households	Non-cable TV Households	Total TV Households
Estimated Station Totals *	5,110	0	5,110
Average Weekly Circulation (2005)	669	0	669
Average Daily Circulation (2005)			189

*Estimated station totals are sums of the Nielsen TV and Cable TV household estimates for each county in which the station registers viewing of more than 5% as per the Nielsen Survey Methods.

KMTZ
Ch. 23
(Satellite of KMTR, Eugene)

Network Service: NBC.

Licensee: Ackerley Media Group Inc., 2625 S. Memorial Dr., Suite A, Tulsa, OK 74129.

Studio: 3825 International Court, Springfield, OR 97477.

Mailing Address: 3825 International Court, Springfield, OR 97477-1086.

Phone: 541-746-1600. **Fax:** 541-747-0866.

E-mail: cambaward@kmtr.com

Web Site: http://www.nbc16.com

Technical Facilities: Channel No. 23 (524-530 MHz). Authorized power: 12.43-kw max. visual, 1.24-kw aural. Antenna: 623-ft above av. terrain, 151-ft. above ground, 1030-ft. above sea level.

Latitude 43° 23' 39"
 Longitude 124° 07' 56"

Transmitter: Atop Noah Butte, 4.8-mi. E of Coos Bay at 70 degrees.

Digital Facilities: Channel No. 22 (518-524 MHz). Power: 10-kw max. visual. Antenna: 587-ft above av. terrain, 115-ft. above ground, 994-ft. above sea level.

Latitude 43° 23' 39"
 Longitude 124° 07' 56"

FCC Digital File Number: BPCDT-19991101AGF. Granted: November 22, 2002.

Note: Latitude and longitude coordinates shown are based on the North American Datum of 1927 (NAD 27) as currently required by the Mass Media Bureau of the FCC.

Multichannel TV Sound: Planned.

News Services: NBC News Channel, AP.

Ownership: Clear Channel Communications Inc. (Group Owner).

Began Operation: July 8, 1991. Sale to Wicks Broadcast Group LP by KMTR Inc. approved by FCC October 17, 1995 (Television Digest, Vol. 35:31). Sale to The Ackerley Group from Wicks Broadcast Group LP approved by FCC March 12, 1999. In stock swap, Clear Channel Broadcasting Inc. acquired The Ackerley Group. FCC approved deal May 29, 2002 (Vol. 41:42, 42:22).

Represented (sales): Blair Television.

Represented (legal): Rubin, Winston, Diercks, Harris & Cooke LLP.

Represented (engineering): Hatfield & Dawson.

Personnel:

Cambra Ward, Vice President & General Manager.

Kurt Thelen, Operations Manager & Chief Engineer.

Mike Chisholm, General Sales Manager.

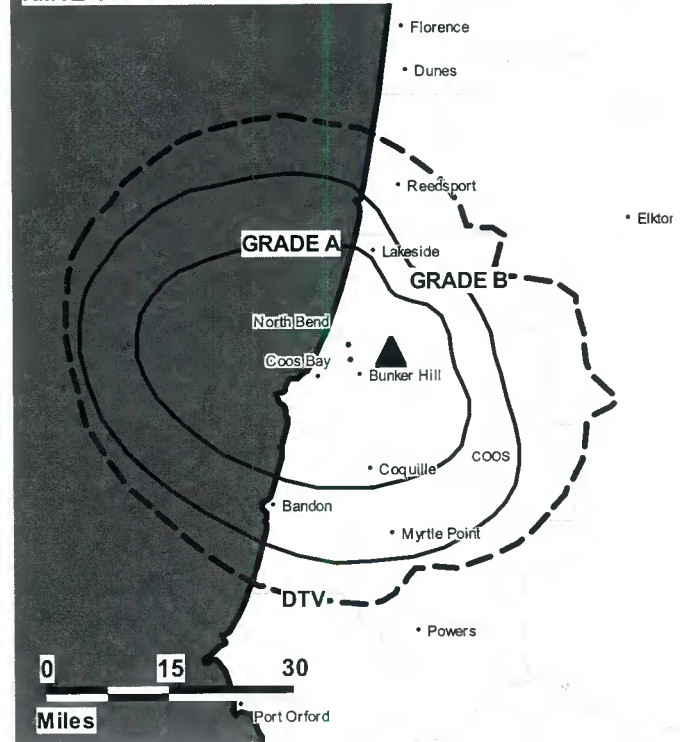
Jill Williams, Local Sales Manager.

John Wagner, National Sales Manager.

Robert McMichaels, News Manager.

Leslie Bristow, Production, Creative Services, & Promotion Director.

KMTZ BMPCT-901113KG GRANTED: 12/12/90



Sarah Cook, Traffic Manager.

Rates: On request.

City of License: Coos Bay. **Station DMA:** Eugene, OR. **Rank:** 121.

Circulation © 2005 Nielsen. Coverage based on Nielsen study.

GrandTotal	Cable TV Households	Non-cable TV Households	Total TV Households
Estimated Station Totals *	20,270	11,040	31,310
Average Weekly Circulation (2005)	5,851	1,314	7,165
Average Daily Circulation (2005)			3,105
Station DMA Total	Cable TV Households	Non-cable TV Households	Total TV Households
Estimated Station Totals *	15,160	11,040	26,200
Average Weekly Circulation (2005)	5,488	1,314	6,802
Average Daily Circulation (2005)			3,013
Other DMA Total	Cable TV Households	Non-cable TV Households	Total TV Households
Estimated Station Totals *	5,110	0	5,110
Average Weekly Circulation (2005)	363	0	363
Average Daily Circulation (2005)			92

*Estimated station totals are sums of the Nielsen TV and Cable TV household estimates for each county in which the station registers viewing of more than 5% as per the Nielsen Survey Methods.

KMTZ-DT
Ch. 22

Network Service: NBC.

Licensee: Ackerley Media Group Inc., 2625 S. Memorial Dr., Suite A, Tulsa, OK 74129.

Studio: 3825 International Court, Springfield, OR 97477.

Mailing Address: 3825 International Court, Springfield, OR 97477.

Phone: 541-746-1600. **Fax:** 541-747-0866.

E-mail: cambraward@kmtr.com

Web Site: http://www.nbc16.com

Technical Facilities: Channel No. 22 (518-524 MHz). Authorized power: 10-kw max. visual. Antenna: 587-ft above av. terrain, 115-ft. above ground, 994-ft. above sea level.

Latitude	43°	23'	39"
Longitude	124°	07'	56"

Transmitter: Noah Butte, 4.8-mi. NE of Coos Bay.

Note: Latitude and longitude coordinates shown are based on the North American Datum of 1927 (NAD 27) as currently required by the Mass Media Bureau of the FCC.

Multichannel TV Sound: Stereo and separate audio program.

Ownership: Clear Channel Communications Inc. (Group Owner).

Began Operation: Station operating; no on-air date

Represented (sales): Blair Television.

Represented (legal): Rubin, Winston, Diercks, Harris & Cooke LLP.

Personnel:

Cambra Ward, Vice President & General Manager.

Kurt Thelen, Operations Manager & Chief Engineer.

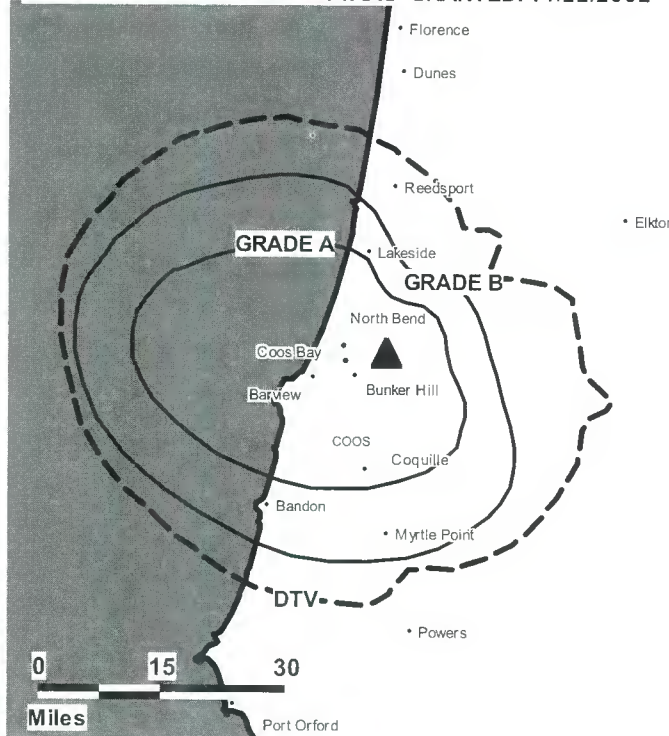
Mike Chisholm, General Sales Manager.

Jill Williams, Local Sales Manager.

John Wagner, National Sales Manager.

Robert McMichaels, News Director.

KMTZ-DT B MPCDT-20021004AAU GRANTED: 11/22/2002



© 2006 Warren Communications News

Leslie Bristow, Production, Promotion, & Creative Services Director.

Sarah Cook, Traffic Manager.

Highest 30 Sec. Rate: \$1200.

City of License: Coos Bay. **Station DMA:** Eugene, OR. **Rank:** 121.

Nielsen Data: Not available.

KEZI
Ch. 9

Network Service: ABC.

Licensee: KEZI Inc., Box 7009, Eugene, OR 97401.

Studio: 2975 Chad Dr., Eugene, OR 97408.

Mailing Address: Box 7009, Eugene, OR 97401.

Phone: 541-485-5611. **Fax:** 541-342-1568.

E-mail: kezi@kezi.com

Web Site: http://www.kezi.com

Technical Facilities: Channel No. 9 (186-192 MHz). Authorized power: 316-kw visual, 47.4-kw aural. Antenna: 1769-ft above av. terrain, 496-ft. above ground, 2604-ft. above sea level.

Latitude 44° 06' 57"
Longitude 122° 59' 57"

Transmitter: Coburg Ridge, approx. 7-mi. NE of Eugene.

Digital Facilities: Channel No. 14 (470-476 MHz). Power: 30-kw max. visual, aural. Antenna: 1593-ft above av. terrain, 320-ft. above ground, 2430-ft. above sea level.

Latitude 44° 06' 57"
Longitude 122° 59' 57"

FCC Digital File Number: B MPCDT-20010710ABI. Granted: January 04, 2002.

Note: Latitude and longitude coordinates shown are based on the North American Datum of 1927 (NAD 27) as currently required by the Mass Media Bureau of the FCC.

Multichannel TV Sound: Stereo only.

Satellite Earth Stations: Transmitter Harris; Harris, 3-meter C-band; Vertex, 4.5-meter Ku-band; Andrew, 4.5-meter C-band; Harris, 6.1-meter C-band; Andrew, 7.3-meter C-band; M/A-Com, Harris, Drake, Avantek receivers.

News Services: AP, ABC NewsOne.

Ownership: Chambers Communications Corp. (Group Owner).

Began Operation: December 19, 1960. Sale to present owner approved by FCC August 10, 1983.

Represented (sales): Millennium Sales & Marketing.

Personnel:

Scott Chambers, President & General Manager.

Joe Smelser, Operations Director.

Tom Anderson, General Sales Manager.

Teresa Thomas, General Sales Manager.

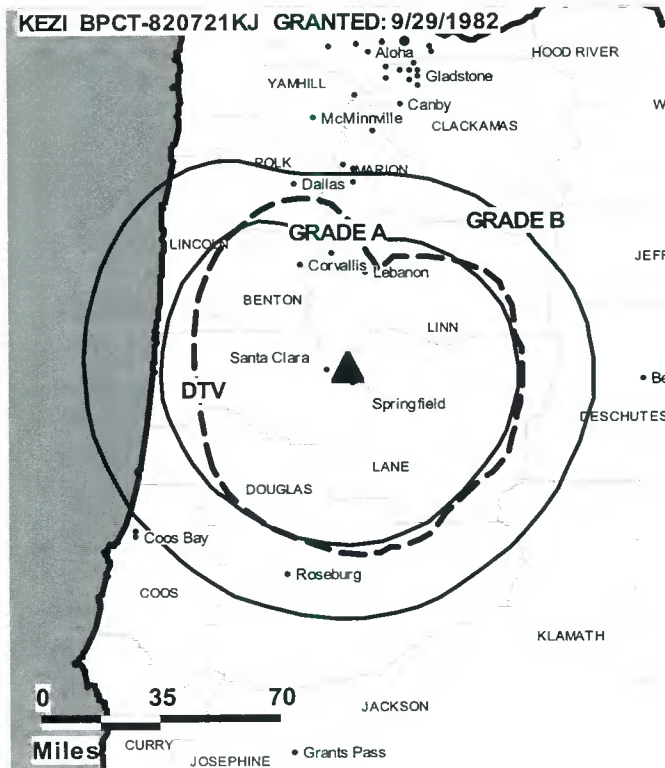
Beth Cookson, National & Regional Sales Coordinator.

Alan Beck, News Director.

Dennis Hunt, Chief Engineer.

Dave Larson, Program Director.

Michelle Eckland, Marketing & Promotion Director.



© 2006 Warren Communications News

Pepper Smelser, Traffic Manager.

Highest 30 Sec. Rate: \$1000.

City of License: Eugene. **Station DMA:** Eugene, OR. **Rank:** 121.

Circulation © 2005 Nielsen. Coverage based on Nielsen study.

GrandTotal	Cable TV Households	Non-cable TV Households	Total TV Households
Estimated Station Totals *	177,300	112,700	290,000
Average Weekly Circulation (2005)	80,529	48,011	128,540
Average Daily Circulation (2005)			53,281
Station DMA Total	Cable TV Households	Non-cable TV Households	Total TV Households
Estimated Station Totals *	98,750	97,250	196,000
Average Weekly Circulation (2005)	60,721	46,018	106,739
Average Daily Circulation (2005)			47,397
Other DMA Total	Cable TV Households	Non-cable TV Households	Total TV Households
Estimated Station Totals *	78,550	15,450	94,000
Average Weekly Circulation (2005)	19,808	1,993	21,801
Average Daily Circulation (2005)			5,884

*Estimated station totals are sums of the Nielsen TV and Cable TV household estimates for each county in which the station registers viewing of more than 5% as per the Nielsen Survey Methods.

KEZI-DT
Ch. 14

Network Service: ABC.

Grantee: KEZI Inc., Box 7009, Eugene, OR 97401.

Studio: 2975 Chad Dr., Eugene, OR 97408.

Mailing Address: Box 7009, Eugene, OR 97401.

Phone: 541-485-5611. **Fax:** 541-342-1568.

E-mail: kezi@kezi.com

Web Site: <http://www.kezi.com>

Technical Facilities: Channel No. 14 (470-476 MHz) Authorized power: 30-kw max. visual, aural. Antenna: 1593-ft above av. terrain, 320-ft. above ground, 2430-ft. above sea level.

Latitude	44°	06'	57"
Longitude	122°	59'	57"

Note: Latitude and longitude coordinates shown are based on the North American Datum of 1927 (NAD 27) as currently required by the Mass Media Bureau of the FCC.

Ownership: Chambers Communications Corp. (Group Owner).

Began Operation: Station operating under Special Temporary Authority at 13.5-kw max. visual; no on-air date

Personnel:

Scott Chambers, President & General Manager.

Joe Smelser, Operations Director.

Tom Anderson, General Sales Manager.

Teresa Thomas, General Sales Manager.

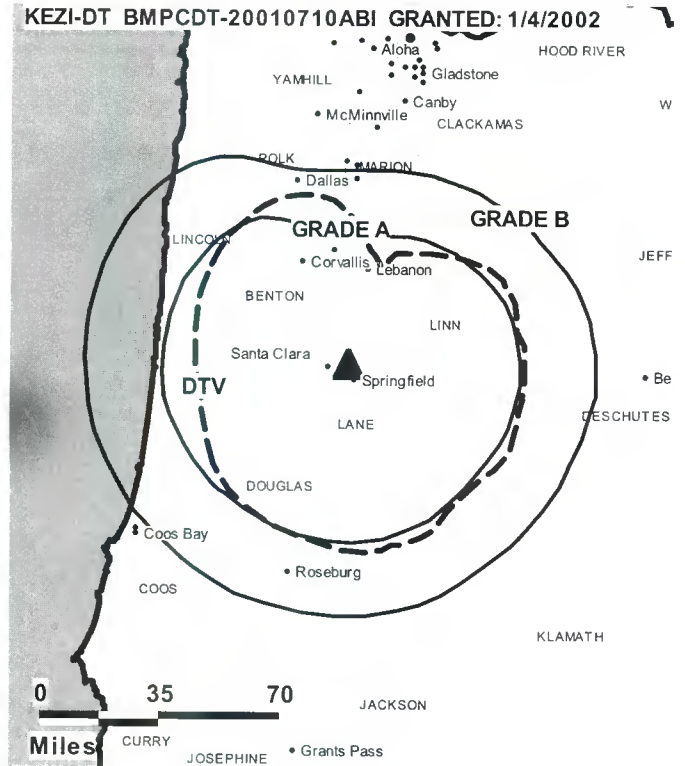
Beth Cookson, National & Regional Sales Coordinator.

Alan Beck, News Director.

Dennis Hunt, Chief Engineer.

Dave Larson, Program Director.

KEZI-DT BMPCDT-20010710ABI GRANTED: 1/4/2002



© 2006 Warren Communications News

Michelle Eckland, Marketing & Promotion Director.

Pepper Smelser, Traffic Manager.

City of License: Eugene. **Station DMA:** Eugene, OR. **Rank:** 121.

Nielsen Data: Not available.

KLSR-DT
Ch. 31

Network Service: FOX.

Grantee: California Oregon Broadcasting Inc., Box 1489, Medford, OR 97501.

Studio: 2940 Chad Dr., Eugene, OR 97408.

Mailing Address: 2940 Chad Dr., Eugene, OR 97408.

Phone: 541-683-3434. **Fax:** 541-683-8016.

E-mail: foxrocks@klsrtvfox.com

Web Site: <http://www.klsrtvfox.com>

Technical Facilities: Channel No. 31 (572-578 MHz). Authorized power: 88-kw max. visual, aural. Antenna: 1220-ft above av. terrain, 580-ft. above ground, 1876-ft. above sea level.

Latitude	44°	000'	004"
Longitude	123°	006'	45"

Note: Latitude and longitude coordinates shown are based on the North American Datum of 1927 (NAD 27) as currently required by the Mass Media Bureau of the FCC.

Multichannel TV Sound: Stereo and separate audio program.

Ownership: California-Oregon Broadcasting Inc. (Group Owner).

Began Operation: May 1, 2002. Station operating under Special Temporary Authority at 6-kw max. visual; no on-air date.

Represented (sales): Blair Television.

Represented (legal): Wiley, Rein & Fielding.

Represented (engineering): Lohnes & Culver.

Personnel:

Mark Metzger, General Manager.

Christina Breen, Local Sales Manager.

Melissa Bare, Local Sales Manager.

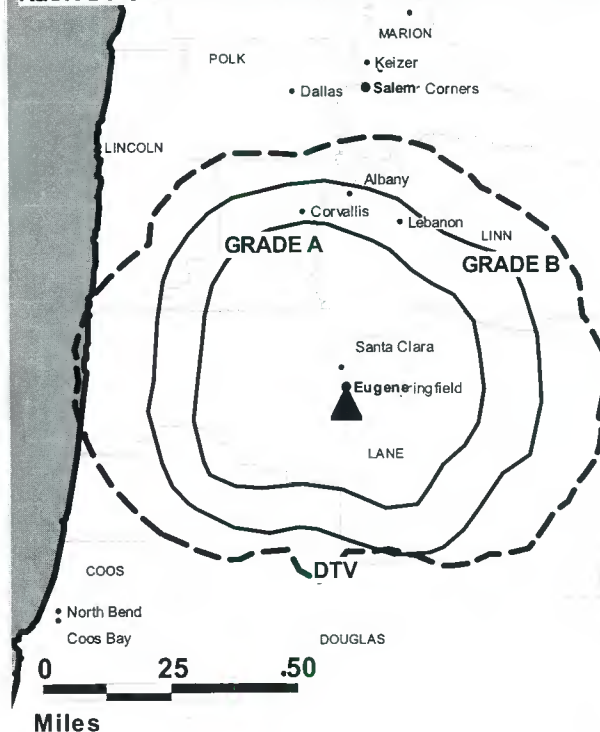
Linda Jackson, Local Sales Manager.

Paul Lindley, Local Sales Manager.

Aleck Thompson, National Sales Manager.

Bob Broderick, News & Promotion Director.

KLSR-DT BMPCDT-20041028AKC GRANTED: 11/2/2004



© 2006 Warren Communications News

Tim Hershiser, Chief Engineer.

Kathy Wofford, Business Manager.

Sandra Dornon-Belmont, Program Director.

Marc Belmont, Production Manager.

Linda Collingwood, Traffic Manager.

Highest 30 Sec. Rate: \$1000.

City of License: Eugene. **Station DMA:** Eugene, OR. **Rank:** 121.

Nielsen Data: Not available.

KLSR-TV
Ch. 34

Network Service: FOX.

Licensee: California Oregon Broadcasting Inc., Box 1489, Medford, OR 97501.

Studio: 2940 Chad Dr., Eugene, OR 97408.

Mailing Address: 2940 Chad Dr., Eugene, OR 97408.

Phone: 541-683-3434. **Fax:** 541-683-8016.

E-mail: foxrocks@klsrtvfox.com

Web Site: http://www.klsrtvfox.com

Technical Facilities: Channel No. 34 (590-596 MHz). Authorized power: 3090-kw max. visual. Antenna: 850-ft above av. terrain, 141-ft. above ground, 1499-ft. above sea level.

Latitude 44° 00' 04"
Longitude 123° 06' 22"

Holds CP for change to 805-kw max. visual, 1000-ft above av. terrain, 358-ft. above ground, 1656-ft. above sea level; BPCT-960711LL.

Transmitter: 5139 Solar Heights, Eugene.

Digital Facilities: Channel No. 31 (572-578 MHz). Power: 88-kw max. visual, aural. Antenna: 1220-ft above av. terrain, 580-ft. above ground, 1876-ft. above sea level.

Latitude 44° 00' 04"
Longitude 123° 00' 45"

FCC Digital File Number: BPCDT-19991101AEZ. Granted: November 02, 2004.

Note: Latitude and longitude coordinates shown are based on the North American Datum of 1927 (NAD 27) as currently required by the Mass Media Bureau of the FCC.

Multichannel TV Sound: Stereo only.

Satellite Earth Stations: Transmitter Townsend; Prodelin, 5-meter; Paraclipse, 5-meter; AFC, 7-meter C-band; Wegener, Standard Agile Omni, General Instrument receivers.

Ownership: California-Oregon Broadcasting Inc. (Group Owner).

Began Operation: October 30, 1991. Sale to present owner approved by FCC September 1, 1994 (Television Digest, Vol. 34:5). Transfer of control from Carol Anne Smullin Brown to Patricia C. Smullin approved by FCC March 30, 2001.

Represented (sales): Blair Television.

Represented (legal): Hildreth & Coons.

Represented (engineering): Cecil Lynch.

Personnel:

Mark Metzger, General Manager.

Melissa Bare, Local Sales Manager.

Christina Breen, Local Sales Manager.

Linda Jackson, Local Sales Manager.

Paul Lindley, Local Sales Manager.

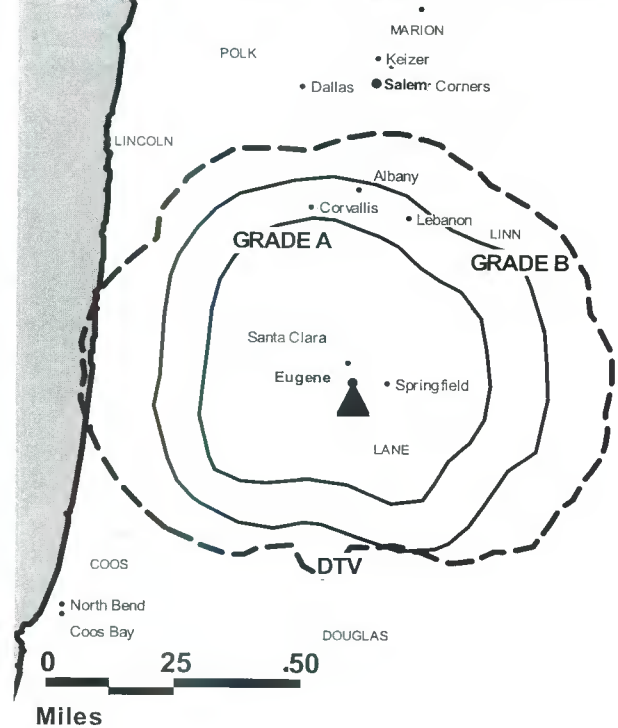
Aleck Thompson, National Sales Manager.

Bob Broderick, News & Promotion Director.

Tim Hershiser, Chief Engineer.

Kathy Wofford, Business Manager.

KLSR-TV BPCT-19960711LL GRANTED: 10/14/1998



© 2006 Warren Communications News

Sandra Dornon-Belmont, Program Director.

Marc Belmont, Production Manager.

Linda Collingwood, Traffic Manager.

Highest 30 Sec. Rate: \$950.

City of License: Eugene. **Station DMA:** Eugene, OR. **Rank:** 121.

Circulation © 2005 Nielsen. Coverage based on Nielsen study.

GrandTotal	Cable	Non-cable	Total
	TV Households	TV Households	TV Households
Estimated Station Totals *	156,300	112,700	269,000
Average Weekly Circulation (2005)	68,615	37,447	106,062
Average Daily Circulation (2005)			37,256
Station DMA Total	Cable	Non-cable	Total
	TV Households	TV Households	TV Households
Estimated Station Totals *	132,110	97,250	229,360
Average Weekly Circulation (2005)	64,866	35,423	100,289
Average Daily Circulation (2005)			35,472
Other DMA Total	Cable	Non-cable	Total
	TV Households	TV Households	TV Households
Estimated Station Totals *	24,190	15,450	39,640
Average Weekly Circulation (2005)	3,749	2,024	5,773
Average Daily Circulation (2005)			1,784

*Estimated station totals are sums of the Nielsen TV and Cable TV household estimates for each county in which the station registers viewing of more than 5% as per the Nielsen Survey Methods.

KMTR

Ch. 16

(Operates satellites KMTX-TV, Roseburg; KMTZ, Coos Bay)

Network Service: NBC.

Licensee: Ackerley Media Group Inc., 2625 S. Memorial Dr., Suite A, Tulsa, OK 74129.

Studio: 3825 International Court, Springfield, OR 97477-1086.

Mailing Address: 3825 International Court, Springfield, OR 97477-1086.

Phone: 541-746-1600. **Fax:** 541-747-0866.

E-mail: cward@ackerley.com

Web Site: http://www.nbc16.com

Technical Facilities: Channel No. 16 (482-488 MHz). Authorized power: 1910-kw max. & 871-kw horizontal visual, 381.6-kw & 174-kw horizontal aural. Antenna: 1685-ft above av. terrain, 496-ft. above ground, 2606-ft. above sea level.

Latitude 44° 06' 58"
Longitude 122° 59' 55"

Transmitter: Coburg Ridge, near Eugene.

Digital Facilities: Channel No. 17 (488-494 MHz). Power: 70-kw max. visual. Antenna: 1552-ft above av. terrain, 236-ft. above ground, 2346-ft. above sea level.

Latitude 44° 06' 57"
Longitude 122° 59' 57"

FCC Digital File Number: BPCDT-19991101AGC. Granted: March 26, 2001.

Note: Latitude and longitude coordinates shown are based on the North American Datum of 1927 (NAD 27) as currently required by the Mass Media Bureau of the FCC.

Multichannel TV Sound: Stereo only.

Satellite Earth Stations: Transmitter Townsend; Harris, 3-meter Ku-band; Harris, 6.1-meter Ku-band; Harris, 6.1-meter C-band.

News Services: NBC News Channel, CNN Newsource, AP.

Ownership: Clear Channel Communications Inc. (Group Owner).

Began Operation: October 4, 1982. Transfer of control to KMTR Inc. approved by FCC Jan. 16, 1984. Sale to Wicks Broadcast Group LP approved by FCC October 17, 1995 (Television Digest, Vol. 35:31). Sale to The Ackerley Group by Wicks Broadcast Group LP approved by FCC March 12, 1999. In stock swap, Clear Channel Broadcasting Inc. acquired The Ackerley Group. FCC approved deal May 29, 2002 (Vol. 41:42, 42:22).

Represented (sales): Blair Television.

Represented (legal): Rubin, Winston, Diercks, Harris & Cooke LLP.

Represented (engineering): Hammett & Edison Inc.

Personnel:

Cambra Ward, Vice President & General Manager.

Kurt Thelen, Operations Manager & Chief Engineer.

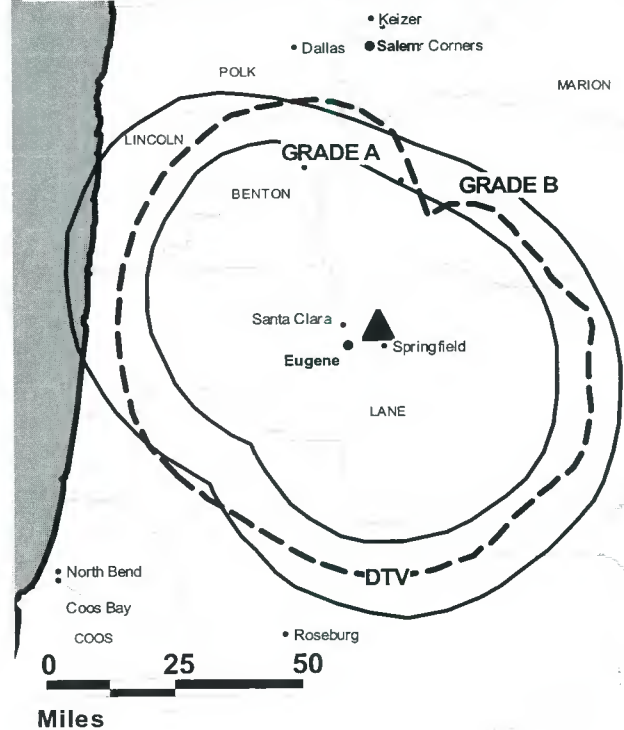
Mike Chisholm, General & Local Sales Manager.

John Wagner, National Sales Manager.

Robert McMichaels, News Manager.

Leslie Bristow, Creative Services Manager & Promotion Director.

KMTR BPCT-19790507KJ GRANTED: 10/19/1981



© 2006 Warren Communications News

Sarah Cook, Traffic Manager.

Highest 30 Sec. Rate: \$1800.00.

City of License: Eugene. **Station DMA:** Eugene, OR. **Rank:** 121.

Circulation © 2005 Nielsen. Coverage based on Nielsen study.

Grand Total	Cable TV Households	Non-cable TV Households	Total TV Households
Estimated Station Totals *	122,940	112,700	235,640
Average Weekly Circulation (2005)	73,674	43,510	117,184
Average Daily Circulation (2005)			51,054
Station DMA Total	Cable TV Households	Non-cable TV Households	Total TV Households
Estimated Station Totals *	98,750	97,250	196,000
Average Weekly Circulation (2005)	65,111	42,104	107,215
Average Daily Circulation (2005)			47,724
Other DMA Total	Cable TV Households	Non-cable TV Households	Total TV Households
Estimated Station Totals *	24,190	15,450	39,640
Average Weekly Circulation (2005)	8,563	1,406	9,969
Average Daily Circulation (2005)			3,330

*Estimated station totals are sums of the Nielsen TV and Cable TV household estimates for each county in which the station registers viewing of more than 5% as per the Nielsen Survey Methods.

KMTR-DT

Ch. 17

Network Service: NBC.

Licensee: Ackerley Media Group Inc., 2625 S. Memorial Dr., Suite A, Tulsa, OK 74129.

Studio: 3825 International Court, Springfield, OR 97477.

Mailing Address: 3825 International Court, Springfield, OR 97477.

Phone: 541-746-1600. **Fax:** 541-747-0866.

E-mail: cward@ackerly.com

Web Site: http://www.nbc16.com

Technical Facilities: Channel No. 17 (488-494 MHz). Authorized power: 70-kw max. visual. Antenna: 1552-ft above av. terrain, 236-ft. above ground, 2346-ft. above sea level.

Latitude	44°	06'	57"
Longitude	122°	59'	57"

Note: Latitude and longitude coordinates shown are based on the North American Datum of 1927 (NAD 27) as currently required by the Mass Media Bureau of the FCC.

Ownership: Clear Channel Communications Inc. (Group Owner).

Began Operation: Station operating; no on-air date.

Represented (sales): Blair Television.

Represented (legal): Rubin, Winston, Diercks, Harris & Cooke LLP.

Personnel:

Cambra Ward, Vice President & General Manager.

Kurt Thelan, Operations Manager & Chief Engineer.

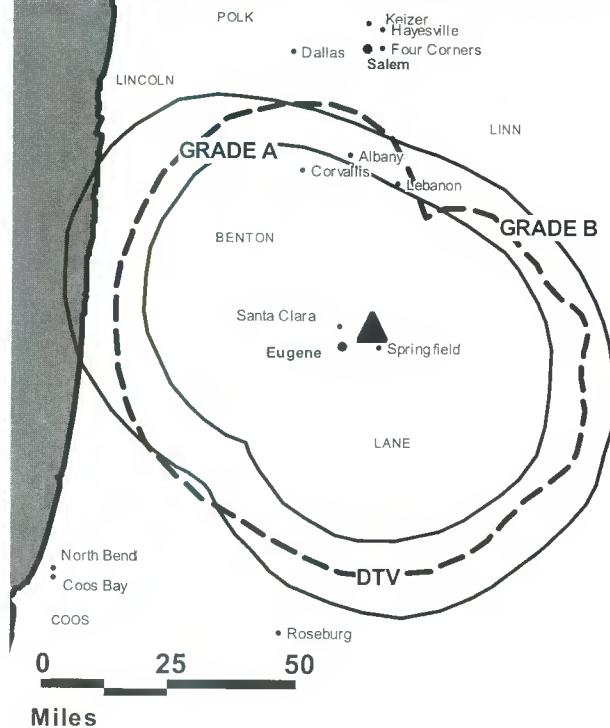
Mike Chisholm, General & Local Sales Manager.

John Wagner, National Sales Manager.

Robert McMichaels, News Director.

Leslie Bristow, Creative Services & Promotion Director.

KMTR-DT BMPCDT-20020918AAF GRANTED: 12/9/2002



© 2006 Warren Communications News

Sarah Cook, Traffic Manager.

City of License: Eugene. **Station DMA:** Eugene, OR. **Rank:** 121.

Nielsen Data: Not available.

KVAL-DT
Ch. 25

Network Service: CBS.

Grantee: Fisher Broadcasting-Oregon TV LLC, 600 University St., Suite 1525, Seattle, WA 98101.

Studio: 4575 Blanton Rd., Eugene, OR 97405.

Mailing Address: Box 1313, Eugene, OR 97440.

Phone: 541-342-4961. **Fax:** 541-342-2635.

E-mail: weinkauf@kval.com

Web Site: <http://www.kval.com>

Technical Facilities: Channel No. 25 (536-542 MHz). Authorized power: 1000-kw max. visual. Antenna: 1324-ft above av. terrain, 696-ft. above ground, 1990-ft. above sea level.

Latitude	44°	00'	07"
Longitude	123°	06'	53"

Transmitter: 4575 Blanton Rd.

Note: Latitude and longitude coordinates shown are based on the North American Datum of 1927 (NAD 27) as currently required by the Mass Media Bureau of the FCC.

Multichannel TV Sound: Planned.

News Services: CNN Newsource, CBS Newspath, AP.

Ownership: Fisher Broadcasting Inc. (Group Owner).

Began Operation: December 12, 2001. High Definition. Station operating under Special Temporary Authority at 50-kw max. visual.

Represented (sales): Continental Television Sales.

Represented (legal): Shaw Pittman.

Personnel:

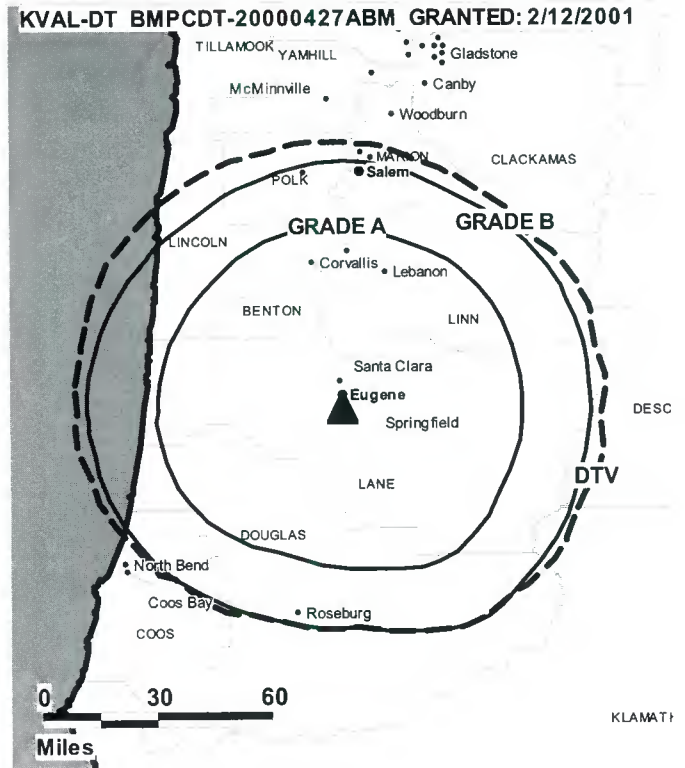
David Weinkauf, General Manager.

Greg Raschio, General Sales Manager & Creative Services Director.

Steve Murray, Local Sales Manager.

Deana Reece, News Director.

Dan Stoe, Chief Engineer.



© 2006 Warren Communications News

Paul Greene, Program Director.

Dino Francois, Promotion Director.

Wade Hughes, Production Manager.

Sheryl Knox, Traffic Manager.

Highest 30 Sec. Rate: \$700.

City of License: Eugene. **Station DMA:** Eugene, OR. **Rank:** 121.

Nielsen Data: Not available.

KVAL-TV

Ch. 13

(Operates satellites KCBY-TV, Coos Bay; KPIC, Roseburg)

Network Service: CBS.

Licensee: Fisher Broadcasting-Oregon TV LLC, 600 University St., Suite 600, Seattle, WA 98101.

Studio: 4575 Blanton Rd., Eugene, OR 97405.

Mailing Address: Box 1313, Eugene, OR 97440.

Phone: 541-342-4961. **Fax:** 541-342-2635.

E-mail: weinkauf@kval.com

Web Site: http://www.kval.com

Technical Facilities: Channel No. 13 (210-216 MHz). Authorized power: 316-kw visual, 63-kw aural. Antenna: 1476-ft above av. terrain, 848-ft. above ground, 2142-ft. above sea level.

Latitude 44° 00' 07"
Longitude 123° 06' 53"

Transmitter: Blanton Heights.

Digital Facilities: Channel No. 25 (536-542 MHz). Power: 1000-kw max. visual. Antenna: 1324-ft above av. terrain, 696-ft. above ground, 1990-ft. above sea level.

Latitude 44° 00' 07"
Longitude 123° 06' 53"

FCC Digital File Number: BMPCDT-20000427ABM. Granted: February 12, 2001.

Note: Latitude and longitude coordinates shown are based on the North American Datum of 1927 (NAD 27) as currently required by the Mass Media Bureau of the FCC.

Satellite Earth Stations: Transmitter Larcant; Scientific-Atlanta, 4.6-meter Ku-band; Harris, 4.6-meter Ku-band; Andrew, 4.6-meter Ku-band; Harris, 6.1-meter C-band; Scientific-Atlanta, 7-meter C-band; Scientific-Atlanta, M/A-Corn, Harris receivers.

News Service: AP.

Ownership: Fisher Broadcasting Inc. (Group Owner).

Began Operation: April 15, 1954. Sale to Retlaw Enterprises Inc. by Northwest Television Inc. approved by FCC March 29, 1996 (Television Digest, Vol. 35:45). Sale to present owner by Retlaw Enterprises Inc. approved by FCC April 16, 1999 (Vol. 38:47).

Represented (sales): Continental Television Sales.

Represented (sales): Katz Television.

Represented (legal): Shaw Pittman.

Personnel:

David P. Weinkauf, General Manager.

Greg Raschio, General Sales Manager & Creative Services Director.

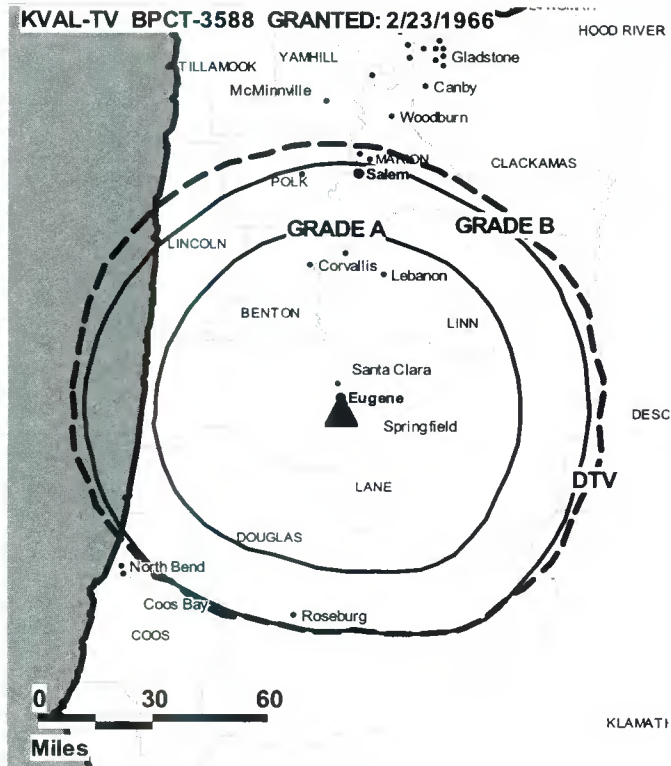
Steve Murray, Local Sales Manager.

Deana Reece, News Director.

Dan Stoe, Chief Engineer.

Paul Greene, Program Director.

Dino Francois, Promotions Director.



© 2006 Warren Communications News

Wade Hughes, Production Manager.

Sheryl Knox, Traffic Manager.

Highest 30 Sec. Rate: \$700.

City of License: Eugene. **Station DMA:** Eugene, OR. **Rank:** 121.

Circulation © 2005 Nielsen. Coverage based on Nielsen study.

GrandTotal	Cable TV Households	Non-cable TV Households	Total TV Households
Estimated Station Totals *	155,870	112,700	268,570
Average Weekly Circulation (2005)	83,130	49,670	132,800
Average Daily Circulation (2005)			65,728
Station DMA Total	Cable TV Households	Non-cable TV Households	Total TV Households
Estimated Station Totals *	98,750	97,250	196,000
Average Weekly Circulation (2005)	67,528	47,198	114,726
Average Daily Circulation (2005)			59,831
Other DMA Total	Cable TV Households	Non-cable TV Households	Total TV Households
Estimated Station Totals *	57,120	15,450	72,570
Average Weekly Circulation (2005)	15,602	2,472	18,074
Average Daily Circulation (2005)			5,897

*Estimated station totals are sums of the Nielsen TV and Cable TV household estimates for each county in which the station registers viewing of more than 5% as per the Nielsen Survey Methods.

KBLN
Ch. 30

Network Service: IND.

Licensee: Better Life Television Inc., 36505 Ditch Creek Rd., Rouge River, OR 97537.

Studio: 36505 Ditch Creek Rd., Grants Pass, OR 97528.

Mailing Address: Box 766, Grants Pass, OR 97528.

Phone: 541-474-3089; 877-741-2588. **Fax:** 541-474-9409.

E-mail: kbln@betterlifetv.tv

Web Site: http://betterlifetv.tv

Technical Facilities: Channel No. 30 (566-572 MHz). Authorized power: 9.77-kw max. visual. Antenna: 2146-ft above av. terrain, 121-ft. above ground, 3891-ft. above sea level.

Latitude	42°	22'	56"
Longitude	123°	16'	29"

Note: Latitude and longitude coordinates shown are based on the North American Datum of 1927 (NAD 27) as currently required by the Mass Media Bureau of the FCC.

Ownership: Better Life Television Inc.

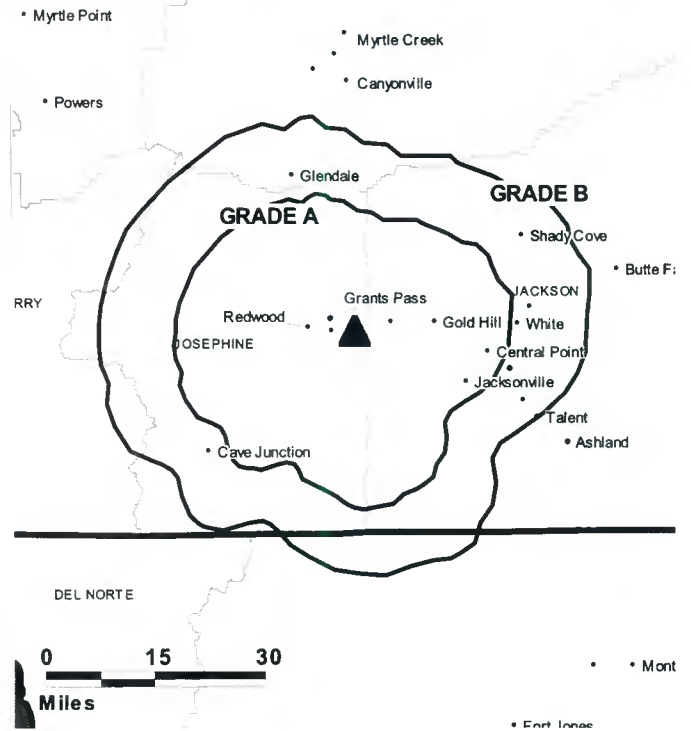
Began Operation: October 15, 2001.

Personnel:

- Robert Heisler**, President.
- Delmer Wagner**, Vice President.
- Ron Davis**, General Manager.
- Marta Davis**, Station Manager.
- Randy Colman**, Chief Engineer.
- Don Eisner**, Treasurer.
- Dennis Kamberg**, Production Manager.

City of License: Grants Pass. **Station DMA:** Medford-Klamath Falls, OR. **Rank:** 141.

KBLN BMPCT-20010425AAC GRANTED: 9/19/2001



© 2006 Warren Communications News

Circulation © 2005 Nielsen. Coverage based on Nielsen study.

GrandTotal	Cable TV Households	Non-cable TV Households	Total TV Households
Estimated Station Totals *	8,110	0	8,110
Average Weekly Circulation (2005)	414	0	414
Average Daily Circulation (2005)			65

Station DMA Total	Cable TV Households	Non-cable TV Households	Total TV Households
Estimated Station Totals *	8,110	0	8,110
Average Weekly Circulation (2005)	414	0	414
Average Daily Circulation (2005)			65

*Estimated station totals are sums of the Nielsen TV and Cable TV household estimates for each county in which the station registers viewing of more than 5% as per the Nielsen Survey Methods.

KDKF
Ch. 31
(Satellite of KDRV, Medford)

Network Service: ABC.

Licensee: Soda Mountain Broadcasting Inc., 1090 Knutson Ave., Medford, OR 97504.

Studio: 231 E. Main St., Klamath Falls, OR 97601.

Mailing Address: Box 4220, Medford, OR 97501.

Phone: 541-883-3131. **Fax:** 541-883-8931.

E-mail: dhill@cmc.net

Web Site: http://www.kdrv.com

Technical Facilities: Channel No. 31 (572-578 MHz). Authorized power: 6.03-kw max. visual, 0.6-kw aural. Antenna: 2267-ft above av. terrain, 145-ft. above ground, 6579-ft. above sea level.

Latitude 42° 05' 50.1"
 Longitude 121° 31' 59.1"

Transmitter: Stukel Mountain, Klamath County.

Digital Facilities: Channel No. 29 (560-566 MHz). Power: 5-kw max. visual. Antenna: 2136-ft above av. terrain, 13-ft. above ground, 6447-ft. above sea level.

Latitude 42° 05' 50"
 Longitude 121° 37' 59"

FCC Digital File Number: BPCDT-19991021ADI. Granted: April 16, 2003.

Note: Latitude and longitude coordinates shown are based on the North American Datum of 1927 (NAD 27) as currently required by the Mass Media Bureau of the FCC.

Ownership: Chambers Communications Corp. (Group Owner).

Began Operation: October 15, 1989. Sale to present owner by Love Broadcasting approved by FCC May 27, 1993.

Represented (sales): Millennium Sales & Marketing.

Represented (legal): Shaw Pittman.

Represented (engineering): McClanathan & Associates Inc.

Personnel:

Renard Maiuri, General Manager.

Cindy Minnecci, Local & National Sales Manager.

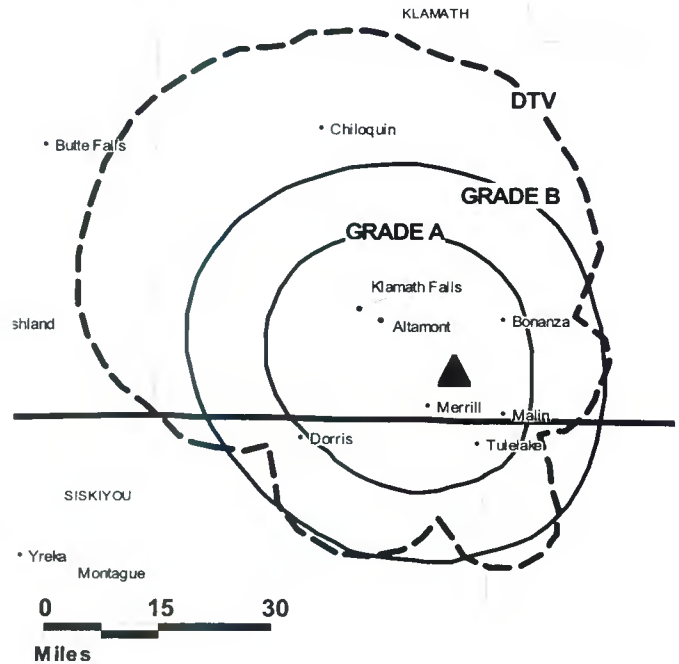
Rick Carrera, Operations Manager & Chief Engineer.

Jon Mitchell, Production Manager.

Mark Hatfield, News Director.

Rates: On request.

KDKF BMPCT-19890606KG GRANTED: 7/26/1989



© 2006 Warren Communications News

City of License: Klamath Falls. **Station DMA:** Medford-Klamath Falls, OR. **Rank:** 141.

Circulation © 2005 Nielsen. Coverage based on Nielsen study.

GrandTotal	Cable TV Households	Non-cable TV Households	Total TV Households
Estimated Station Totals *	14,800	13,880	28,680
Average Weekly Circulation (2005)	10,364	2,369	12,733
Average Daily Circulation (2005)			6,504
Station DMA Total	Cable TV Households	Non-cable TV Households	Total TV Households
Estimated Station Totals *	14,800	13,880	28,680
Average Weekly Circulation (2005)	10,364	2,369	12,733
Average Daily Circulation (2005)			6,504

*Estimated station totals are sums of the Nielsen TV and Cable TV household estimates for each county in which the station registers viewing of more than 5% as per the Nielsen Survey Methods.

KDKF-DT
Ch. 29

Network Service: ABC.

Licensee: Soda Mountain Broadcasting Inc., 231 E. Main St., Klamath Falls, OR 97601.

Studio: 231 E. Main St., Klamath Falls, OR 97601.

Mailing Address: Box 4220, Medford, OR 97501.

Phone: 541-882-5648; 541-888-3131. **Fax:** 541-883-8931.

E-mail: dhill@cmc.net

Web Site: http://www.kdkf.com

Technical Facilities: Channel No. 29 (560-566 MHz). Authorized power: 5-kw max. visual. Antenna: 2136-ft above av. terrain, 13-ft. above ground, 6447-ft. above sea level.

Latitude	42°	05'	50"
Longitude	121°	37'	59"

Note: Latitude and longitude coordinates shown are based on the North American Datum of 1927 (NAD 27) as currently required by the Mass Media Bureau of the FCC.

Ownership: Chambers Communications Corp. (Group Owner).

Began Operation: Station operating; no on-air date.

Personnel:

Renard Maiuri, General Manager.

Geoffrey Riley, Creative Services Director.

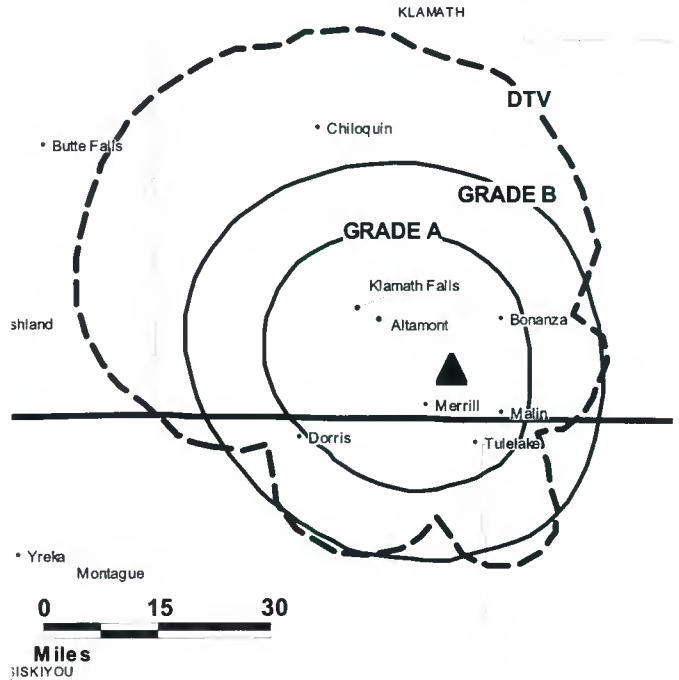
Mark J. Hatfield, News Director.

Rick Carrera, Operations Manager & Chief Engineer.

Jon Mitchell, Production Manager.

Cindy Minnecci, Local & National Sales Manager.

KDKF-DT BMPCDT-20021021AAW GRANTED: 4/16/2003



© 2006 Warren Communications News

City of License: Klamath Falls. **Station DMA:** Medford-Klamath Falls, OR. **Rank:** 141.
Nielsen Data: Not available.

KOTI
Ch. 2
 (Satellite of KOB1, Medford)

Network Service: NBC.

Licensee: California-Oregon Broadcasting Inc., Box 1489, Medford, OR 97501.

Studio: 222 S. 7th St., Box 2K, Klamath Falls, OR 97601.

Mailing Address: Box 1489, Medford, OR 97501.

Phone: 541-882-2222. **Fax:** 541-883-7664.

E-mail: kot1@kot12.com

Web Site: http://www.localnewscomesfirst.com

Technical Facilities: Channel No. 2 (54-60 MHz). Authorized power: 35.5-kw visual, 3.55-kw aural. Antenna: 2201-ft above av. terrain, 154-ft. above ground, 2201-ft. above sea level.

Latitude 42° 05' 48"
 Longitude 121° 37' 57"

Transmitter: 4-mi. ESE of city.

Digital Facilities: Channel No. 13 (210-216 MHz). Power: 9-kw max. visual, aural. Antenna: 2162-ft above av. terrain, 115-ft. above ground, 6526-ft. above sea level.

Latitude 42° 05' 48"
 Longitude 121° 37' 57"

FCC Digital File Number: BPCDT-200001206ADD. Granted: November 04, 2004.

Note: Latitude and longitude coordinates shown are based on the North American Datum of 1927 (NAD 27) as currently required by the Mass Media Bureau of the FCC.

Satellite Earth Station: Transmitter Harris; Paraclipse, 4.5-meter.

Ownership: California-Oregon Broadcasting Inc. (Group Owner).

Began Operation: August 13, 1956.

Represented (sales): Blair Television.

Represented (legal): Wiley, Rein & Fielding.

Represented (engineering): Lohnes & Culver.

Personnel:

Patricia C. Smullin, President.

John Larkin, General Manager.

Larry Black, Promotion Director.

Mark Dumond, Production Manager.

Wally Babbidge, General & Local Sales Manager.

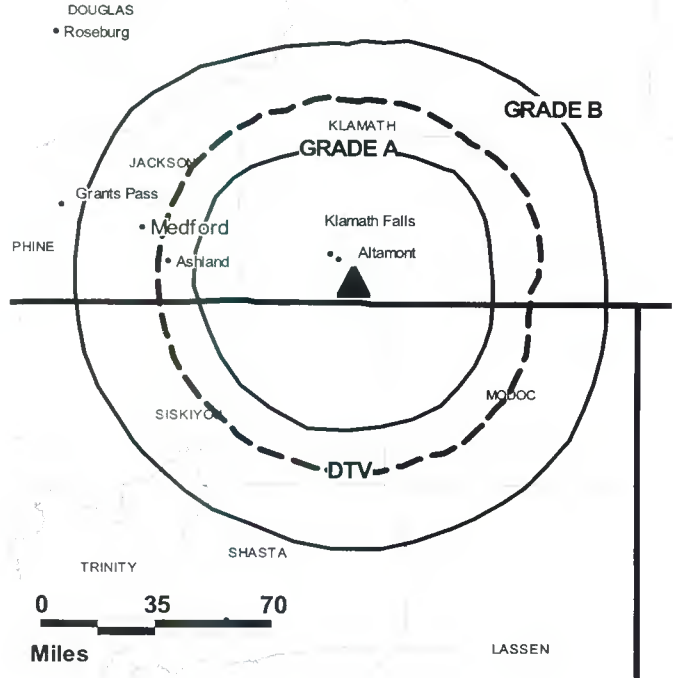
Alan Plotkin, National Sales Manager.

Dan Acklen, News Director.

Steve Aase, Chief Engineer.

Donna Rodriguez, Program Director & Traffic Manager.

KOTI BPCT-19900314KF GRANTED: 5/30/1990



© 2006 Warren Communications News

Rates: On request.

City of License: Klamath Falls. **Station DMA:** Medford-Klamath Falls, OR. **Rank:** 141.

Circulation © 2005 Nielsen. Coverage based on Nielsen study.

GrandTotal	Cable TV Households	Non-cable TV Households	Total TV Households
Estimated Station Totals *	16,100	16,170	32,270
Average Weekly Circulation (2005)	11,969	3,735	15,704
Average Daily Circulation (2005)			8,726
Station DMA Total	Cable TV Households	Non-cable TV Households	Total TV Households
Estimated Station Totals *	14,800	13,880	28,680
Average Weekly Circulation (2005)	11,171	3,451	14,622
Average Daily Circulation (2005)			8,245
Other DMA Total	Cable TV Households	Non-cable TV Households	Total TV Households
Estimated Station Totals *	1,300	2,290	3,590
Average Weekly Circulation (2005)	798	284	1,082
Average Daily Circulation (2005)			481

*Estimated station totals are sums of the Nielsen TV and Cable TV household estimates for each county in which the station registers viewing of more than 5% as per the Nielsen Survey Methods.

Oregon — Klamath Falls

KOTI-DT

Ch. 13

Network Service: NBC.

Grantee: California Oregon Broadcasting Inc., Box 1489, Medford, OR 97501.

Studio: 222 South 7th St., Box 2K, Klamath Falls, OR 97601.

Mailing Address: Box 1489, Medford, OR 97501.

Phone: 541-882-2222. **Fax:** 541-883-7664.

E-mail: jlarkin@koti2.com

Web Site: <http://www.localnewscomesfirst.com>

Technical Facilities: Channel No. 13 (210-216 MHz). Authorized power: 9-kw max. visual, aural. Antenna: 2162-ft above av. terrain, 115-ft. above ground, 6526-ft. above sea level.

Latitude	42°	05'	48"
Longitude	121°	37'	57"

Note: Latitude and longitude coordinates shown are based on the North American Datum of 1927 (NAD 27) as currently required by the Mass Media Bureau of the FCC.

Began Operation: May 1, 2002. Station operating under Special Temporary Authority at 1.9-kw visual.

Represented (sales): Blair Television.

Represented (legal): Wiley, Rein & Fielding.

Represented (engineering): Lohnes & Culver.

Personnel:

Patricia Smullen, President.

John Larkin, General Manager.

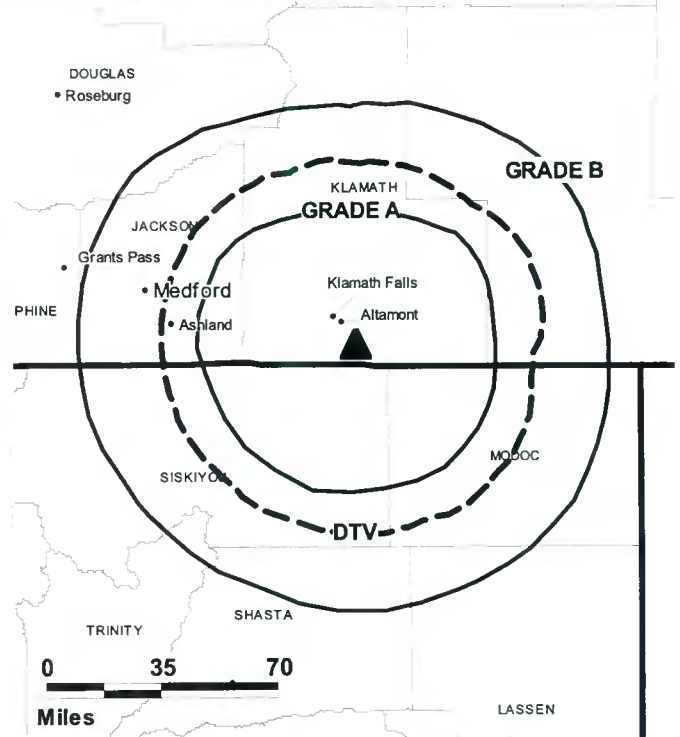
Wally Babbidge, General & Local Sales Manager.

Alan Plotkin, National Sales Manager.

Dan Acklen, News Director.

Steve Aase, Chief Engineer.

KOTI-DT BMPCDT-20041028AKD GRANTED: 11/4/2004



© 2006 Warren Communications News

Donna Rodriguez, Program Director & Traffic Manager.

Larry Black, Promotion Director.

Mark Dumond, Production Manager.

City of License: Klamath Falls. **Station DMA:** Medford-Klamath Falls, OR. **Rank:** 141.

Nielsen Data: Not available.

KDRV

Ch. 12

(Operates satellite KDKF, Klamath Falls)

Network Service: ABC.

Licensee: Soda Mountain Broadcasting Inc., Box 7009, Eugene, OR 97401.

Studio: 1090 Knutson Ave., Medford, OR 97504.

Mailing Address: Box 4220, Medford, OR 97501.

Phone: 541-773-1212. **Fax:** 541-779-9261.

E-mail: kdrv@kdrv.com

Web Site: http://www.kdrv.com

Technical Facilities: Channel No. 12 (204-210 MHz). Authorized power: 191-kw visual, 19.1-kw aural. Antenna: 2701-ft above av. terrain, 171-ft. above ground, 5434-ft. above sea level.

Latitude 42° 41' 90"
Longitude 123° 13' 44"

Transmitter: King Mountain, 31.4-mi. from Medford.

Digital Facilities: Channel No. 38 (614-620 MHz). Power: 38.9-kw max. visual, aural. Antenna: 2687-ft above av. terrain, 33-ft. above ground, 5289-ft. above sea level.

Latitude 42° 41' 30"
Longitude 123° 13' 44"

Note: Latitude and longitude coordinates shown are based on the North American Datum of 1927 (NAD 27) as currently required by the Mass Media Bureau of the FCC.

News Service: ABC NewsOne.

Ownership: Chambers Communications Corp. (Group Owner).

Began Operation: February 26, 1984. Sale to present owner by Love Broadcasting approved by FCC May 27, 1993. Sale to Love Broadcasting by Dunbar, Carpenter, et al. approved by FCC July 16, 1987.

Represented (sales): Canadian Communications Co.

Represented (engineering): McClanathan & Associates Inc.

Represented (legal): Shaw Pittman.

Represented (sales): Millennium Sales & Marketing.

Personnel:

Renard Maiuri, General Manager & Broadcast Group News Manager.

Cindy Minneci, Local & National Sales Manager.

Rick Carrara, Operations Manager & Chief Engineer.

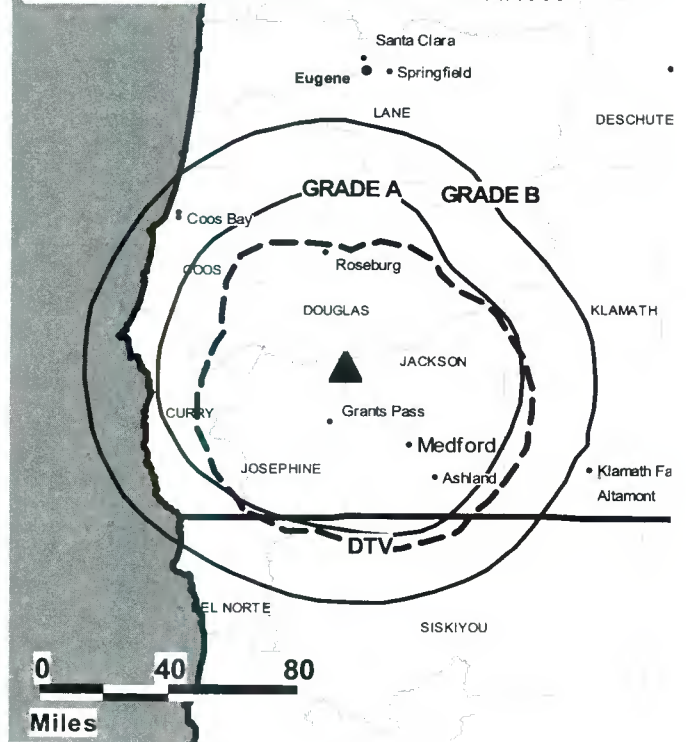
Jon Mitchell, Production Manager.

Mark Hatfield, News Director.

Rates: On request.

City of License: Medford. **Station DMA:** Medford-Klamath Falls, OR. **Rank:** 141.

KDRV BMPCT-19830506KJ GRANTED: 6/24/1983



Circulation © 2005 Nielsen. Coverage based on Nielsen study.

GrandTotal	Cable TV Households	Non-cable TV Households	Total TV Households
Estimated Station Totals *	86,570	90,120	176,690
Average Weekly Circulation (2005)	51,923	24,768	76,691
Average Daily Circulation (2005)			41,620
Station DMA Total	Cable TV Households	Non-cable TV Households	Total TV Households
Estimated Station Totals *	80,330	67,130	147,460
Average Weekly Circulation (2005)	51,056	23,251	74,307
Average Daily Circulation (2005)			41,190
Other DMA Total	Cable TV Households	Non-cable TV Households	Total TV Households
Estimated Station Totals *	6,240	22,990	29,230
Average Weekly Circulation (2005)	867	1,517	2,384
Average Daily Circulation (2005)			430

*Estimated station totals are sums of the Nielsen TV and Cable TV household estimates for each county in which the station registers viewing of more than 5% as per the Nielsen Survey Methods.

KDRV-DT
Ch. 38

Network Service: ABC.

Licensee: Soda Mountain Broadcasting Inc., Box 7009, Eugene, OR 97401.

Studio: 1090 Knutson Ave., Medford, OR 97504.

Mailing Address: Box 4220, Medford, OR 97501.

Phone: 541-773-1212. **Fax:** 541-779-9261.

E-mail: kdrv@kdrv.com

Web Site: http://www.kdrv.com

Technical Facilities: Channel No. 38 (614-620 MHz). Authorized power: 38.9-kw max. visual, aural. Antenna: 2687-ft above av. terrain, 33-ft. above ground, 5289-ft. above sea level.

Latitude	42°	41'	30"
Longitude	123°	13'	44"

Note: Latitude and longitude coordinates shown are based on the North American Datum of 1927 (NAD 27) as currently required by the Mass Media Bureau of the FCC.

Ownership: Chambers Communications Corp. (Group Owner).

Began Operation: Operating; no on-air date.

Represented (sales): Millennium Sales & Marketing.

Represented (engineering): McClanathan & Associates Inc.

Represented (legal): Shaw Pittman.

Represented (sales): Canadian Communications Co.

Personnel:

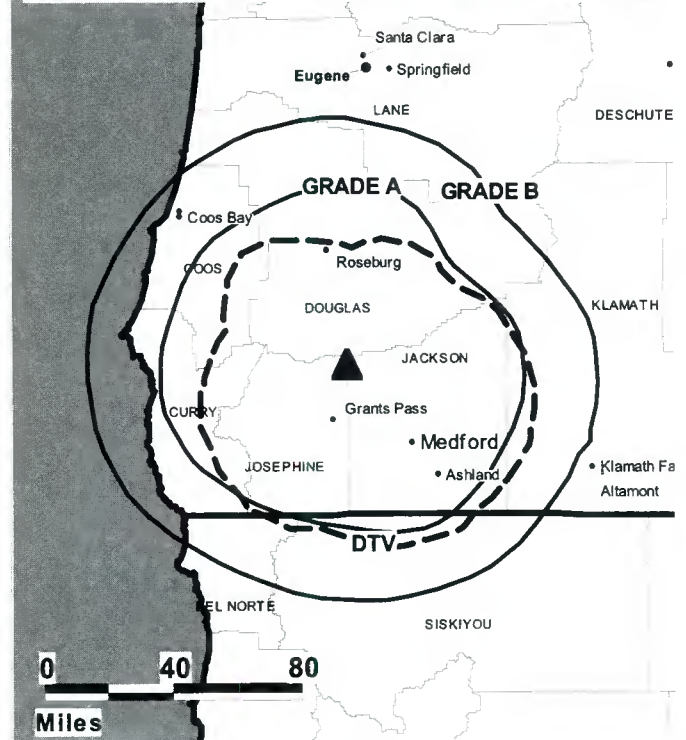
Renard Maiuri, General Manager & Broadcast Group News Manager.

Cindy Minneci, Local & National Sales Manager.

Geoffrey Riley, Promotion Manager.

Rick Carrara, Operations Manager & Chief Engineer.

KDRV-DT BMPCDT-20021021AAV GRANTED: 12/4/2002



© 2006 Warren Communications News

Jon Mitchell, Production Manager.

Mark Hatfield, News Director.

City of License: Medford. **Station DMA:** Medford-Klamath Falls, OR. **Rank:** 141.

Nielsen Data: Not available.

Oregon — Medford

**KMVU
Ch. 26**

Network Service: FOX.

Licensee: Broadcasting Licenses LP, 820 Crater Lake Ave., No. 105, Medford, OR 97504.

Studio: 820 Crater Lake Ave., Suite 105, Medford, OR 97504.

Mailing Address: 820 Crater Lake Ave., Suite 105, Medford, OR 97504.

Phone: 541-772-2600. **Fax:** 541-772-7364.

E-mail: reception@kmvu-tv.com

Web Site: http://www.fox26medford.com

Technical Facilities: Channel No. 26 (542-548 MHz). Authorized power: 110-kw max. visual. Antenna: 1445-ft above av. terrain, 113-ft. above ground, 3927-ft. above sea level.

Latitude 42° 17' 54"
Longitude 122° 44' 53"

Digital Facilities: Channel No. 27 (548-554 MHz). Power: 10.3-kw max. visual, aural. Antenna: 1394-ft above av. terrain, 67-ft. above ground, 3882-ft. above sea level.

Latitude 42° 17' 54"
Longitude 122° 44' 53"

FCC Digital File Number: BPCDT-19991027AAZ. Granted: June 29, 2005.

Note: Latitude and longitude coordinates shown are based on the North American Datum of 1927 (NAD 27) as currently required by the Mass Media Bureau of the FCC.

Ownership: Northwest Broadcasting LP (Group Owner).

Began Operation: August 8, 1994. Sale to 914 Broadcasting Inc. by Junko K. Shehan & Bobby C. Shehan approved by FCC March 11, 1995. Sale to present owner approved by FCC October 16, 1995.

Represented (sales): Continental Television Sales.

Personnel:

Cary Jones, General Manager.

John Glaser, General & Local Sales Manager.

Bruce Workman, National Sales Manager.

Mike Gary, Chief Engineer.

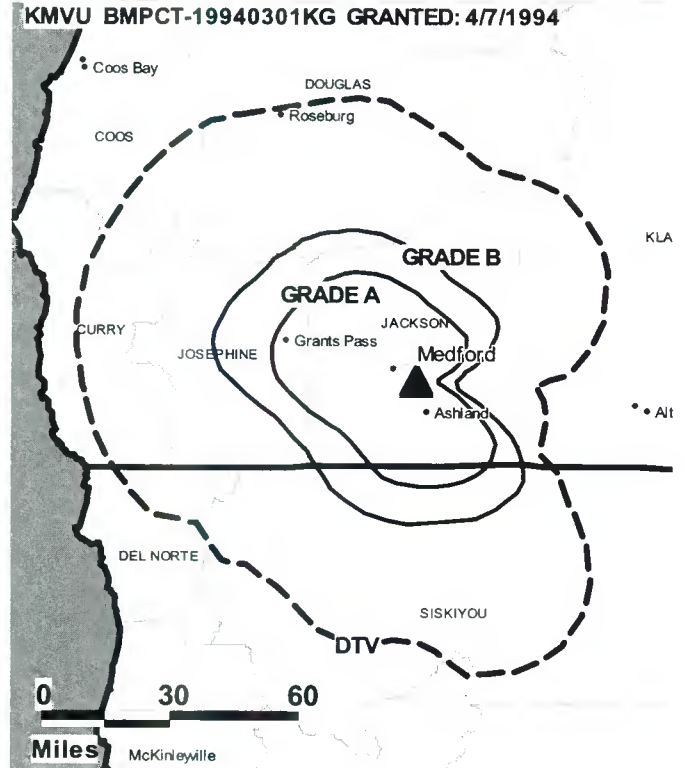
Antoinette Jackson, Business Manager.

Jay Lynn Brown, Programming Coordinator.

Pauline Davis, Promotion Director.

Trevor Wetzel, Creative Services Director.

Lucy Zack, Traffic Manager.



Rates: On request.

City of License: Medford. **Station DMA:** Medford-Klamath Falls, OR. **Rank:** 141.

Circulation © 2005 Nielsen. Coverage based on Nielsen study.

Grand Total	Cable TV Households	Non-cable TV Households	Total TV Households
Estimated Station Totals *	89,160	64,910	154,070
Average Weekly Circulation (2005)	46,018	15,765	61,783
Average Daily Circulation (2005)			23,618
Station DMA Total	Cable TV Households	Non-cable TV Households	Total TV Households
Estimated Station Totals *	89,160	64,910	154,070
Average Weekly Circulation (2005)	46,018	15,765	61,783
Average Daily Circulation (2005)			23,618

*Estimated station totals are sums of the Nielsen TV and Cable TV household estimates for each county in which the station registers viewing of more than 5% as per the Nielsen Survey Methods.

KMVU-DT
Ch. 27

Network Service: FOX.

Grantee: Broadcasting Licenses LP, 820 Center Lake Ave., No. 105, Medford, OR 97504.

Studio: No. 105, 820 Center Lake Ave., Medford, OR 97504.

Mailing Address: 820 Center Lake Ave., No.105, Medford, OR 97504.

Phone: 541-772-2600. **Fax:** 541-772-7364.

E-mail: reception@kmvu-tv.com

Web Site: http://www.fox26medford.com

Technical Facilities: Channel No. 27 (548-554 MHz). Authorized power: 10.3-kw max. visual, aural. Antenna: 1394-ft above av. terrain, 67-ft. above ground, 3882-ft. above sea level.

Latitude	42°	17'	54"
Longitude	122°	44'	53"

Note: Latitude and longitude coordinates shown are based on the North American Datum of 1927 (NAD 27) as currently required by the Mass Media Bureau of the FCC.

Ownership: Northwest Broadcasting LP (Group Owner).

Began Operation: Station operating under Special Temporary Authority at 5.2-kw max. visual; no on-air date

Represented (sales): Continental Television Sales.

Personnel:

Cary Jones, General Manager.

John Glaser, General & Local Sales Manager.

Bruce Workman, National Sales Manager.

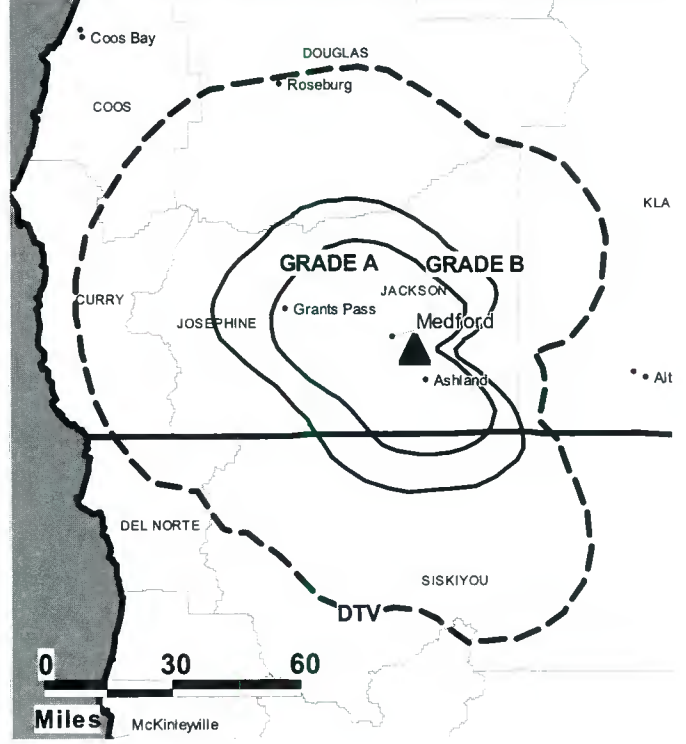
Mike Gary, Chief Engineer.

Antoinette Jackson, Business Manager.

Jay Lynn Brown, Programming Coordinator.

Pauline Davis, Promotion Director.

KMVU-DT BPCDT-19991027AAZ GRANTED: 11/5/2001



© 2006 Warren Communications News

Trevor Wetzel, Creative Services Director.

Lucy Zack, Traffic Manager.

City of License: Medford. **Station DMA:** Medford-Klamath Falls, OR. **Rank:** 141.

Nielsen Data: Not available.

KOBI

Ch. 5

(Operates satellite KOTI, Klamath Falls)

Network Service: NBC.

Licensee: California-Oregon Broadcasting Inc., Box 1489, Medford, OR 97501.

Studio: 125 S. Fir St., Medford, OR 97501.

Mailing Address: Box 1489, Medford, OR 97501.

Phone: 541-779-5555. **Fax:** 541-779-1151.

E-mail: jlar kin@kobi5.com

Web Site: http://www.localnewscomesfirst.com

Technical Facilities: Channel No. 5 (76-82 MHz). Authorized power: 60.3-kw visual, 8.13-kw aural. Antenna: 2700-ft above av. terrain, 120-ft. above ground, 5385-ft. above sea level.

Latitude 42° 41' 49"
Longitude 123° 13' 39"

Transmitter: King Mountain, approx. 28-mi. NW of Medford.

Digital Facilities: Channel No. 31 (572-578 MHz). Power: 115-kw max. visual. Antenna: 1365-ft above av. terrain, 718-ft. above ground.

Latitude 44° 00' 04"
Longitude 123° 06' 47"

FCC Digital File Number: BPCDT-19991101AEY. Granted: January 22, 2001.

Note: Latitude and longitude coordinates shown are based on the North American Datum of 1927 (NAD 27) as currently required by the Mass Media Bureau of the FCC.

Satellite Earth Stations: Transmitter Larcen; Harris, 3-meter; Paradigm, 4.5-meter; Andrew, 6.3-meter; Scientific-Atlanta, Harris, Andrew receivers.

Ownership: California-Oregon Broadcasting Inc. (Group Owner).

Began Operation: August 1, 1953.

Represented (sales): Blair Television.

Represented (legal): Wiley, Rein & Fielding.

Represented (engineering): Lohnes & Culver.

Personnel:

Patricia C. Smullin, President.

John Larkin, General Manager.

Larry Black, Promotion Director.

Mark DuMond, Production Manager.

Wally Babbidge, General & Local Sales Manager.

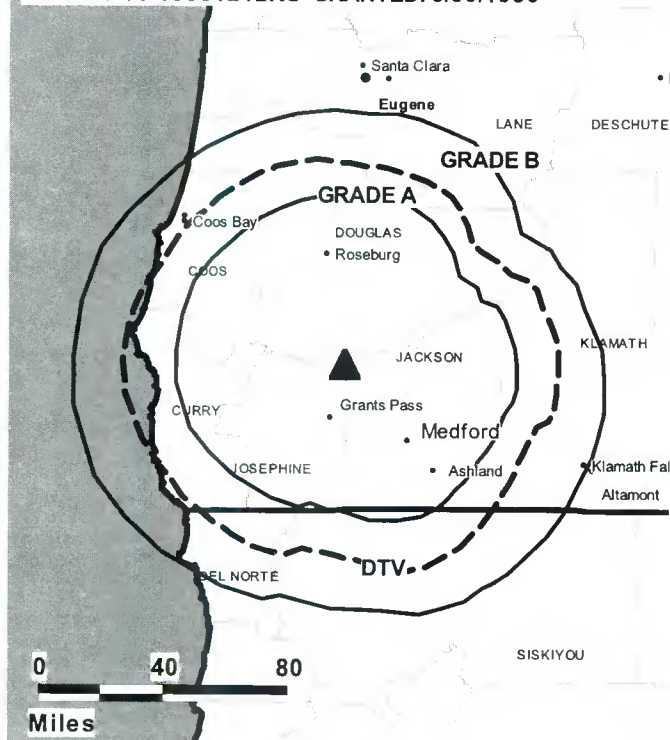
Alan Plotkin, National Sales Manager.

Dan Acklen, News Director.

Steve Aase, Chief Engineer.

Donna Rodriguez, Program Director & Traffic Manager.

KOBI BPCT-19851212KG GRANTED: 6/30/1986



© 2006 Warren Communications News

Rates: On request.

City of License: Medford. **Station DMA:** Medford-Klamath Falls, OR. **Rank:** 141.

Circulation © 2005 Nielsen. Coverage based on Nielsen study.

GrandTotal	Cable TV Households	Non-cable TV Households	Total TV Households
Estimated Station Totals *	119,930	101,160	221,090
Average Weekly Circulation (2005)	77,767	26,902	104,669
Average Daily Circulation (2005)			46,670
Station DMA Total	Cable TV Households	Non-cable TV Households	Total TV Households
Estimated Station Totals *	80,330	67,130	147,460
Average Weekly Circulation (2005)	55,157	22,891	78,048
Average Daily Circulation (2005)			35,056
Other DMA Total	Cable TV Households	Non-cable TV Households	Total TV Households
Estimated Station Totals *	39,600	34,030	73,630
Average Weekly Circulation (2005)	22,610	4,011	26,621
Average Daily Circulation (2005)			11,614

*Estimated station totals are sums of the Nielsen TV and Cable TV household estimates for each county in which the station registers viewing of more than 5% as per the Nielsen Survey Methods.

KOBI-DT
Ch. 31

Network Service: NBC.

Grantee: California Oregon Broadcasting Inc., Box 1489, Medford, OR 97501.

Studio: 125 S. Fir St., Medford, OR 97501.

Mailing Address: Box 1489, Medford, OR 97501.

Phone: 541-779-5555. **Fax:** 541-779-1151.

E-mail: jlarkin@kobi5.com

Web Site: <http://www.localnewscomesfirst.com>

Technical Facilities: Channel No. 31 (572-578 MHz). Authorized power: 115-kw max. visual. Antenna: 1365-ft above av. terrain, 718-ft. above ground.

Latitude	44°	00'	04"
Longitude	123°	06'	47"

Note: Latitude and longitude coordinates shown are based on the North American Datum of 1927 (NAD 27) as currently required by the Mass Media Bureau of the FCC.

Ownership: California-Oregon Broadcasting Inc. (Group Owner).

Began Operation: Station operating under Special Temporary Authority at 0.6-kw max. visual; no on-air date

Represented (sales): Blair Television.

Personnel:

Patricia C. Smullin, President.

John Larkin, General Manager.

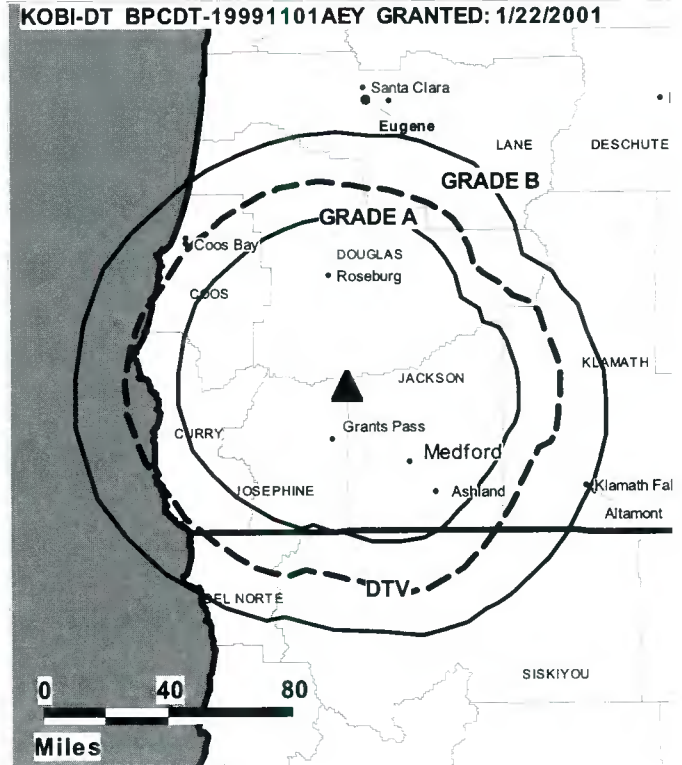
Larry Black, Promotion Director.

Mark DuMond, Production Manager.

Wally Babbidge, General & Local Sales Manager.

Alan Plotkin, National Sales Manager.

Dan Acklen, News Director.



Steve Aase, Chief Engineer.

Donna Rodriguez, Program Director & Traffic Manager.

City of License: Medford. **Station DMA:** Medford-Klamath Falls, OR. **Rank:** 141.

Nielsen Data: Not available.

Oregon — Medford

KTVL Ch. 10

Network Service: CBS.

Licensee: Freedom Broadcasting of Oregon Licensee LLC, 1440 Rossanley Dr., Medford, OR 97501.

Studio: 1440 Rossanley Dr., Medford, OR 97501.

Mailing Address: Box 10, Medford, OR 97501.

Phone: 541-773-7373. **Fax:** 541-779-0451.

E-mail: ktv@ktvl.com

Web Site: http://www.ktv.com

Technical Facilities: Channel No. 10 (192-198 MHz). Authorized power: 132-kw visual, 19.1-kw aural. Antenna: 3309-ft above av. terrain, 154-ft. above ground, 7626-ft. above sea level.

Latitude 42° 04' 55"
Longitude 122° 43' 07"

Transmitter: Mount Ashland, 8-mi. S of Ashland, OR.

Digital Facilities: Channel No. 35 (596-602 MHz). Power: 10.2-kw max. visual. Antenna: 3307-ft above av. terrain, 95-ft. above ground, 7595-ft. above sea level.

Latitude 42° 04' 55"
Longitude 122° 43' 07"

FCC Digital File Number: BPCDT-19991006AAJ. Granted: September 11, 2002.

Note: Latitude and longitude coordinates shown are based on the North American Datum of 1927 (NAD 27) as currently required by the Mass Media Bureau of the FCC.

Satellite Earth Stations: Transmitter Harris; Andrew, Ku-band; Scientific-Atlanta, 3.7-meter; Scientific-Atlanta, 4.6-meter; Scientific-Atlanta, 7-meter; Scientific-Atlanta, Andrew receivers.

News Service: AP.

Ownership: Freedom Communications Holdings Inc. (Group Owner).

Began Operation: October 3, 1961. Sale to present owner by Freedom Broadcasting Inc. approved by FCC April 1, 2004. Sale to Freedom Broadcasting Inc. by Sierra/Cascade Communications Inc. approved by FCC July 17, 1981.

Represented (sales): TeleRep Inc.

Represented (legal): Latham & Watkins.

Personnel:

Kingsley Kelley, Vice President & General Manager.

John White, General Sales Manager.

Lila Hampton, National Sales Manager.

Gordon Godfrey, News Director.

Carl Randall, Chief Engineer.

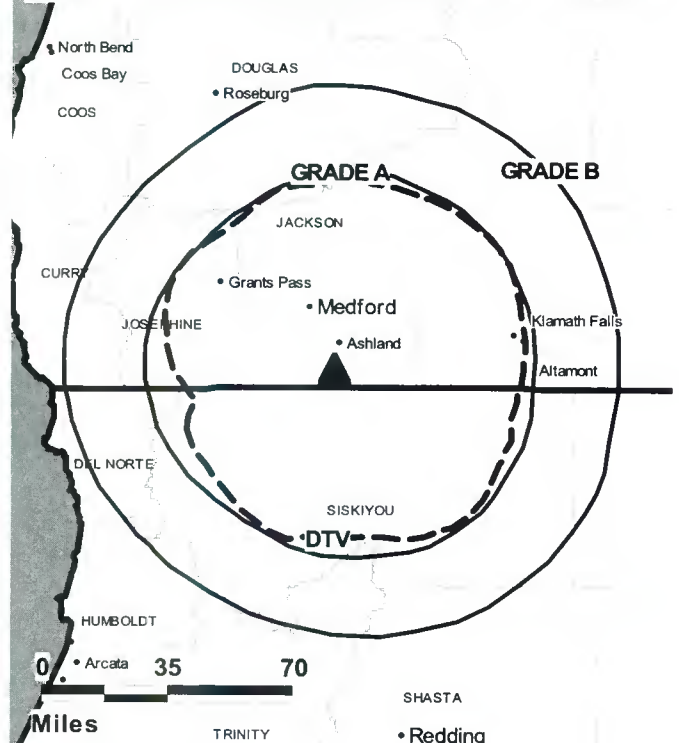
Jim Underhill, Business Manager.

Sheila Giorgetti, Program Coordinator.

Barry Tevis, Promotion Director.

Jennifer Beres, Production Manager.

KTVL BPCT-3608 GRANTED: 10/19/1965



© 2006 Warren Communications News

Tammy Cordonier, Traffic Manager.

Rates: On request.

City of License: Medford. **Station DMA:** Medford-Klamath Falls, OR. **Rank:** 141.

Circulation © 2005 Nielsen. Coverage based on Nielsen study.

GrandTotal	Cable TV Households	Non-cable TV Households	Total TV Households
Estimated Station Totals *	102,670	69,420	172,090
Average Weekly Circulation (2005)	66,829	23,965	90,794
Average Daily Circulation (2005)			42,259
Station DMA Total	Cable TV Households	Non-cable TV Households	Total TV Households
Estimated Station Totals *	95,130	67,130	162,260
Average Weekly Circulation (2005)	66,106	23,709	89,815
Average Daily Circulation (2005)			42,064
Other DMA Total	Cable TV Households	Non-cable TV Households	Total TV Households
Estimated Station Totals *	7,540	2,290	9,830
Average Weekly Circulation (2005)	723	256	979
Average Daily Circulation (2005)			195

*Estimated station totals are sums of the Nielsen TV and Cable TV household estimates for each county in which the station registers viewing of more than 5% as per the Nielsen Survey Methods.

KTVL-DT
Ch. 35

Network Service: CBS.

Licensee: Freedom Broadcasting of Oregon Licensee LLC, 1440 Rossanley Dr., Medford, OR 97501.

Studio: 1440 Rossanley Dr., Medford, OR 97501.

Mailing Address: Box 10, Medford, OR 97501.

Phone: 541-773-7373. **Fax:** 541-779-0451.

E-mail: ktvl@ktvl.com

Web Site: http://www.ktv10.com

Technical Facilities: Channel No. 35 (596-602 MHz). Authorized power: 10.2-kw max. visual. Antenna: 3307-ft above av. terrain, 95-ft. above ground, 7595-ft. above sea level.

Latitude	42°	04'	55"
Longitude	122°	43'	07"

Note: Latitude and longitude coordinates shown are based on the North American Datum of 1927 (NAD 27) as currently required by the Mass Media Bureau of the FCC.

Ownership: Freedom Communications Holdings Inc. (Group Owner).

Began Operation: October 7, 2002. Standard Definition.

Represented (legal): Latham & Watkins.

Represented (sales): TeleRep Inc.

Personnel:

Kingsley Kelley, Vice President & General Manager.

John White, General Sales Manager.

Lila Hampton, National Sales Manager.

Gordon Godfrey, News Director.

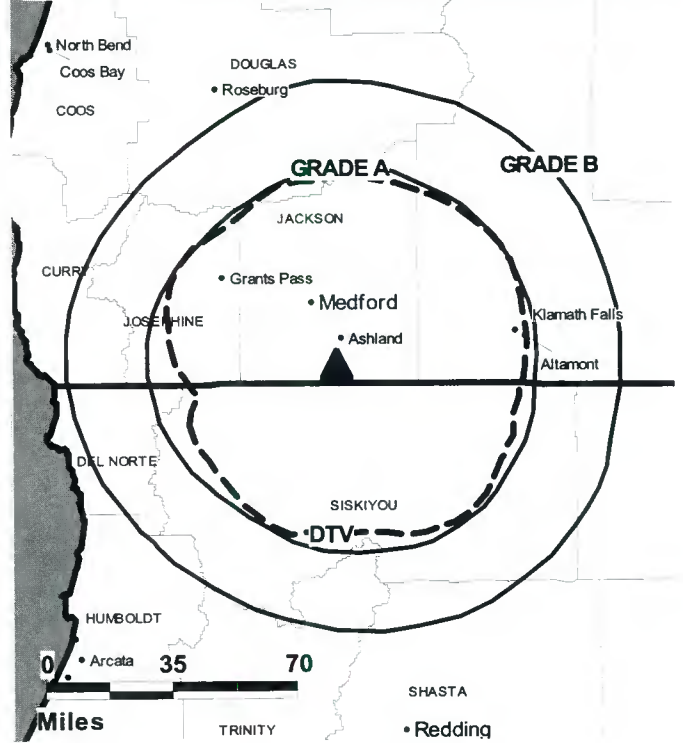
Carl Randall, Chief Engineer.

Jim Underhill, Business Manager.

Sheila Giorgetti, Program Coordinator.

Angela Garcia, Marketing & Special Events.

KTVL-DT B MPCDT-20020703ABE GRANTED: 9/11/2002



© 2006 Warren Communications News

Barry Tevis, Promotion Director.

Jennifer Beres, Production Manager.

Tami Cordonier, Traffic Manager.

Rates: on request.

City of License: Medford. **Station DMA:** Medford-Klamath Falls, OR. **Rank:** 141.

Nielsen Data: Not available.

KFFX-DT
Ch. 8

Network Service: FOX.

Grantee: Communication Properties Inc., 105 Cedar Green Lane, Berkeley Heights, NJ 07922.

Studio: 2509 W. Falls Ave., Kennewick, WA 99336.

Mailing Address: 2509 W. Falls Ave., Kennewick, WA 99336.

Phone: 509-735-1700. **Fax:** 509-735-1004.

E-mail: kbalcom@kffxtv.com

Web Site: http://www.kffxtv.com

Technical Facilities: Channel No. 8 (180-186 MHz). Authorized power: 60-kw visual. Antenna: 1486-ft above av. terrain, 151-ft. above ground.

Latitude	45°	44'	51"
Longitude	118°	02'	11"

Note: Latitude and longitude coordinates shown are based on the North American Datum of 1927 (NAD 27) as currently required by the Mass Media Bureau of the FCC.

Ownership: Communications Properties Inc. (Group Owner).

Began Operation: Station operating under Special Temporary Authority at 6-kw max. visual; no on-air date

Represented (sales): Millennium Sales & Marketing.

Personnel:

Jon Rand, General Manager.

Kathy Balcom, Station Manager.

Brent Phillipy, General Sales Manager.

Lynn Creager, National & Regional Sales Manager.

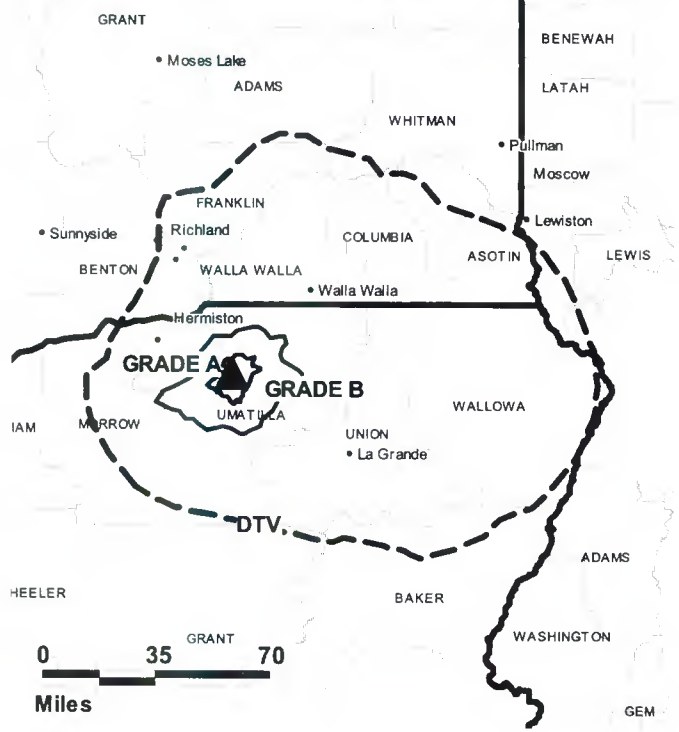
Ron Sweatte, Chief Engineer.

Chloe Houser, Promotion & Marketing Director.

Rick Andrycha, Program Director.

KFFX-DT BPCDT-19991101AIU GRANTED: 4/10/2002

SHC



© 2006 Warren Communications News

Robin Lenell, Traffic Manager.

City of License: Pendleton. **Station DMA:** Yakima-Pasco-Richland-Kennewick, WA.

Rank: 126.

Nielsen Data: Not available.

KFFX-TV
Ch. 11

Network Service: FOX.

Licensee: Communication Properties Inc., 105 Cedar Green Lane, Berkeley Heights, NJ 07922.

Studio: 2509 W. Falls Ave., Kennewick, WA 99336.

Mailing Address: 2509 W. Falls Ave., Kennewick, WA 99336.

Phone: 509-735-1700. **Fax:** 509-735-1004.

E-mail: kbalcom@kffxtv.com

Web Site: http://www.kffxtv.com

Technical Facilities: Channel No. 11 (198-204 MHz). Authorized power: 316-kw visual. Antenna: 1549-ft above av. terrain, 223-ft. above ground, 5712-ft. above sea level.

Latitude 45° 44' 51"
Longitude 118° 02' 11"

Transmitter: Spout Springs 36.7-mi. E of Pendleton.

Digital Facilities: Channel No. 8 (180-186 MHz). Power: 60-kw visual. Antenna: 1486-ft above av. terrain, 151-ft. above ground.

Latitude 45° 44' 51"
Longitude 118° 02' 11"

FCC Digital File Number: BPCDT-19991101AIU. Granted: April 10, 2002.

Note: Latitude and longitude coordinates shown are based on the North American Datum of 1927 (NAD 27) as currently required by the Mass Media Bureau of the FCC.

Ownership: Communications Properties Inc. (Group Owner).

Began Operation: January 11, 1999.

Represented (sales): Millennium Sales & Marketing.

Represented (legal): Akin, Gump, Strauss, Hauer & Feld LLP.

Personnel:

Jon Rand, General Manager.

Kathy Balcom, Station Manager.

Brent Phillipy, General Sales Manager.

Lynn Creager, National & Regional Sales Manager.

Ron Sweatte, Chief Engineer.

Rick Andrycha, Program Director.

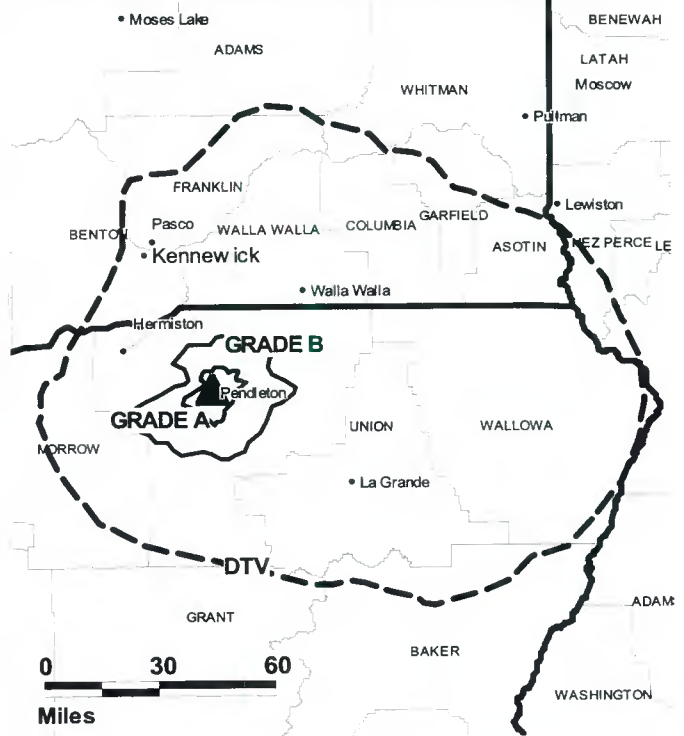
Chloe Houser, Promotion & Marketing Director.

Robin Lenell, Traffic Manager.

City of License: Pendleton. **Station DMA:** Yakima-Pasco-Richland-Kennewick, WA.

Rank: 126.

KFFX-TV BPCT-19940506KG GRANTED: 2/14/1997



© 2006 Warren Communications News

Circulation © 2005 Nielsen. Coverage based on Nielsen study.

GrandTotal	Cable TV Households	Non-cable TV Households	Total TV Households
Estimated Station Totals *	73,080	54,820	127,900
Average Weekly Circulation (2005)	34,926	12,712	47,638
Average Daily Circulation (2005)			15,650
Station DMA Total	Cable TV Households	Non-cable TV Households	Total TV Households
Estimated Station Totals *	73,080	51,090	124,170
Average Weekly Circulation (2005)	34,926	12,156	47,082
Average Daily Circulation (2005)			15,605
Other DMA Total	Cable TV Households	Non-cable TV Households	Total TV Households
Estimated Station Totals *	0	3,730	3,730
Average Weekly Circulation (2005)	0	556	556
Average Daily Circulation (2005)			45

*Estimated station totals are sums of the Nielsen TV and Cable TV household estimates for each county in which the station registers viewing of more than 5% as per the Nielsen Survey Methods.

KATU

Ch. 2

Network Service: ABC.

Licensee: Fisher Broadcasting-Portland TV LLC, 600 University St., Suite 1525, Seattle, WA 98101.

Studio: 2153 N.E. Sandy Blvd., Portland, OR 97232.

Mailing Address: Box 2, Portland, OR 97207.

Phone: 503-231-4222; 800-777-5288. **Fax:** 503-231-4233.

Web Site: http://www.katu.com

Technical Facilities: Channel No. 2 (54-60 MHz). Authorized power: 1000-kw max. & 100-kw horizontal visual, 20-kw aural. Antenna: 1560-ft above av. terrain, 918-ft. above ground, 1873-ft. above sea level.

Latitude 45° 31' 15"
Longitude 122° 44' 37.5"

Holds CP for change to 1745-ft above av. terrain, 1040-ft. above ground, 1995-ft. above sea level; lat. 45° 31' 14", long. 122° 44' 37", BPCT-960624KG.

Transmitter: 225 N.W. Skyline Blvd.

Digital Facilities: Channel No. 43 (644-650 MHz). Power: 0.4-kw max. visual. Antenna: 1165-ft above av. terrain, 505-ft. above ground, 1460-ft. above sea level.

Latitude 45° 31' 14"
Longitude 122° 44' 37"

FCC Digital File Number: BPCDT-19980713KF. Granted: September 09, 1998.

Note: Latitude and longitude coordinates shown are based on the North American Datum of 1927 (NAD 27) as currently required by the Mass Media Bureau of the FCC.

Multichannel TV Sound: Stereo and separate audio program.

Satellite Earth Stations: Transmitter RCA: Andrew, 4.6-meter C-band; Andrew, 5.6-meter Ku-band; Andrew, 7-meter C-band; Andrew, 9.1-meter C-band; Scientific-Atlanta, 10-meter C-band; Vertex, Scientific-Atlanta, M/A-Com, Avantek receivers.

SNG Mobile Dish: Vertex, 2.6-meter Ku-band.

News Services: UPI, PR Newswire, MediaLink, AP, ABC NewsOne.

Ownership: Fisher Broadcasting Inc. (Group Owner).

Began Operation: March 15, 1962.

Represented (sales): Eagle Television Sales.

Represented (legal): Shaw Pittman.

Represented (engineering): du Treil, Lundin & Rackley Inc.

Personnel:

David Olmstead, Vice President & General Manager.

Stan Hubert, General Sales Manager.

Sue Nozaki-Lamont, Local Sales Manager.

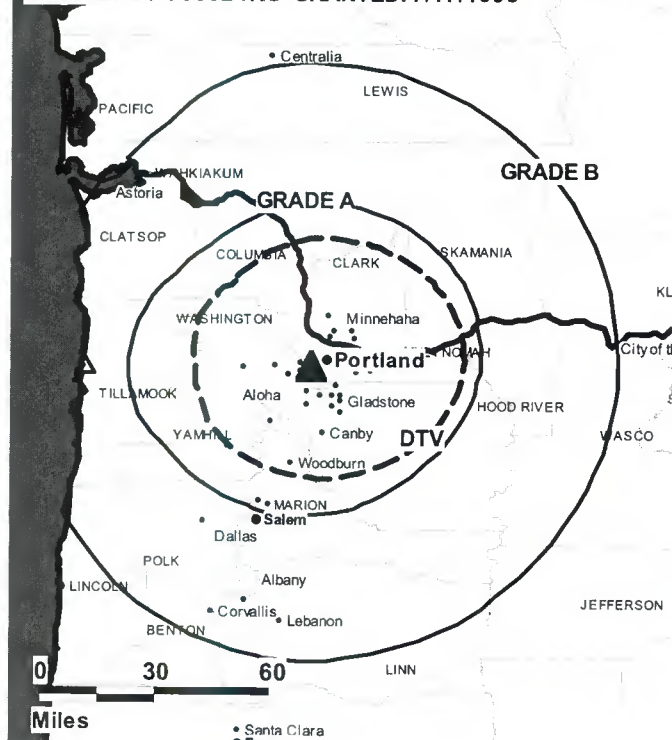
Diane Gervais, National Sales Manager.

Mike Rausch, News Director.

Alan Batdorf, Chief Engineer.

Julie Mespelt, Programming Director.

KATU BPCT-960624KG GRANTED: 7/17/1998



© 2006 Warren Communications News

Steve Denari, Creative Services Director.

Rates: On request.

City of License: Portland. **Station DMA:** Portland, OR. **Rank:** 23.

Circulation © 2005 Nielsen. Coverage based on Nielsen study.

GrandTotal	Cable TV Households	Non-cable TV Households	Total TV Households
Estimated Station Totals *	699,590	488,830	1,188,420
Average Weekly Circulation (2005)	458,285	292,362	750,647
Average Daily Circulation (2005)			345,943
Station DMA Total	Cable TV Households	Non-cable TV Households	Total TV Households
Estimated Station Totals *	619,670	445,470	1,065,140
Average Weekly Circulation (2005)	425,646	283,231	708,877
Average Daily Circulation (2005)			328,656
Other DMA Total	Cable TV Households	Non-cable TV Households	Total TV Households
Estimated Station Totals *	79,920	43,360	123,280
Average Weekly Circulation (2005)	32,639	9,131	41,770
Average Daily Circulation (2005)			17,287

*Estimated station totals are sums of the Nielsen TV and Cable TV household estimates for each county in which the station registers viewing of more than 5% as per the Nielsen Survey Methods.

KATU-DT

Ch. 43

Network Service: ABC.

Licensee: Fisher Broadcasting-Portland TV LLC, 600 University St., Suite 1525, Seattle, WA 98101.

Studio: 2153 N.E. Sandy Blvd., Portland, OR 97232.

Mailing Address: Box 2, Portland, OR 97287.

Phone: 503-231-4222. **Fax:** 503-231-4233.

Web Site: <http://www.katu.com>

Technical Facilities: Channel No. 43 (644-650 MHz). Authorized power: 0.4-kw max. visual. Antenna: 1165-ft above av. terrain, 505-ft. above ground, 1460-ft. above sea level.

Latitude	45°	31'	14"
Longitude	122°	44'	37"

Note: Latitude and longitude coordinates shown are based on the North American Datum of 1927 (NAD 27) as currently required by the Mass Media Bureau of the FCC.

Ownership: Fisher Broadcasting Inc. (Group Owner).

Began Operation: November 15, 1998. Standard and High Definition.

Represented (sales): Eagle Television Sales.

Represented (legal): Shaw Pittman.

Represented (engineering): du Treil, Lundin & Rackley Inc.

Personnel:

David Olmstead, Vice President & General Manager.

Stan Hubert, General Sales Manager.

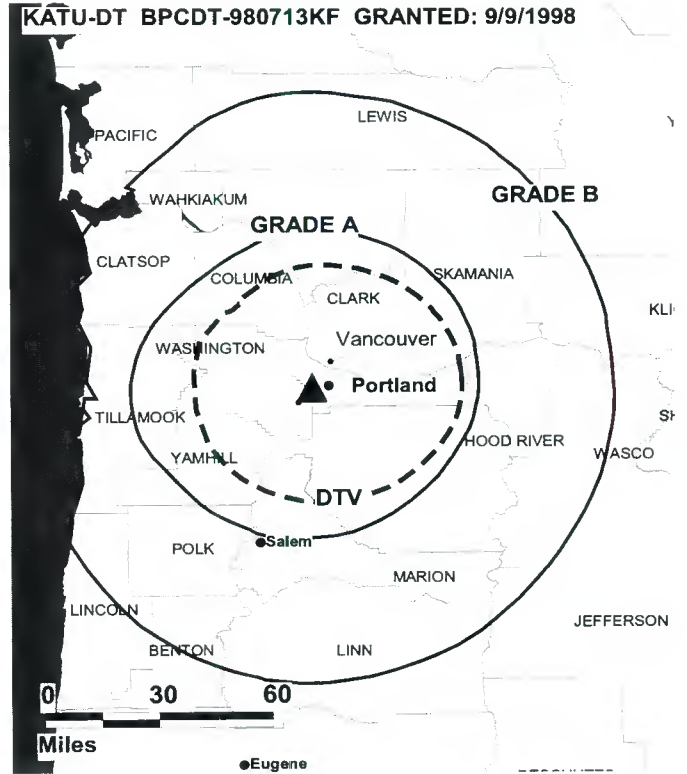
Sue Nozaki-Lamont, Local Sales Manager.

Diane Gerrais, National Sales Manager.

Mike Rausch, News Director.

Alan Batdorf, Chief Engineer.

KATU-DT BPCDT-980713KF GRANTED: 9/9/1998



© 2006 Warren Communications News

Julie Mespelt, Programming Director.

Steve Denari, Creative Services Director.

Rates: On request.

City of License: Portland. **Station DMA:** Portland, OR. **Rank:** 23.

Nielsen Data: Not available.

KGW
Ch. 8

Network Service: NBC.

Licensee: KGW-TV Inc., 400 S. Record St., Dallas, TX 75202.

Studio: 1501 S.W. Jefferson St., Portland, OR 97201.

Mailing Address: 1501 S.W. Jefferson St., Portland, OR 97201.

Phone: 503-226-5000. **Fax:** 503-226-4448.

E-mail: webmaster@kgw.com

Web Site: http://www.kgw.com

Technical Facilities: Channel No. 8 (180-186 MHz). Authorized power: 316-kw visual.
Antenna: 1719-ft above av. terrain, 894-ft. above ground, 2017-ft. above sea level.

Latitude 45° 31' 21"
Longitude 122° 44' 45"

Transmitter: 299 N.W. Skyline Dr.

Digital Facilities: Channel No. 46 (662-668 MHz). Power: 960-kw max. visual.
Antenna: 1670-ft above av. terrain, 846-ft. above ground, 1970-ft. above sea level.

Latitude 45° 31' 21"
Longitude 122° 44' 46"

Note: Latitude and longitude coordinates shown are based on the North American Datum of 1927 (NAD 27) as currently required by the Mass Media Bureau of the FCC.

Multichannel TV Sound: Stereo and separate audio program.

Satellite Earth Stations: Transmitter NEC; RCA Americom, 4.5-meter Ku-band; Scientific-Atlanta, 7-meter; Scientific-Atlanta, Harris receivers.

News Services: UPI, NBC News Channel, AP.

Ownership: Belo Corp. (Group Owner).

Began Operation: December 15, 1956.

Represented (sales): Harrington, Righter & Parsons Inc.

Represented (engineering): du Treil, Lundin & Rackley Inc.

Personnel:

R. Paul Fry, President & General Manager.

John Stringer, Local Sales Manager.

Mark Handweiger, National Sales Manager.

Rod Gramer, News Director.

Eric Dausman, Engineering Director.

Caryn Lilley, Controller.

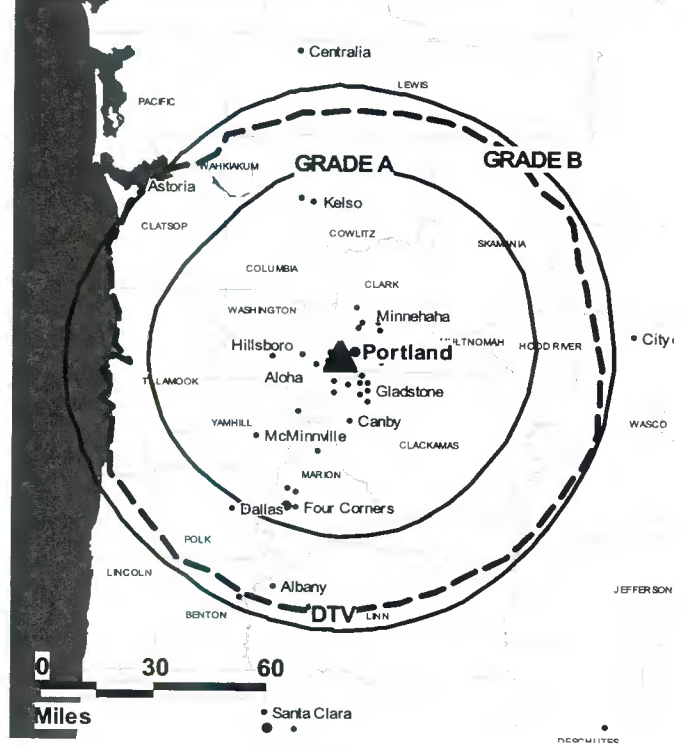
Brenda Buratti, Program & Public Affairs Director.

Ann Sobil, Sales Director.

Richard Brase, Creative Services Director.

Jill Herbold, Traffic Manager.

KGW BPCT-990525KJ GRANTED: 12/6/1999



Rates: On request.

City of License: Portland. **Station DMA:** Portland, OR. **Rank:** 23.

Circulation © 2005 Nielsen. Coverage based on Nielsen study.

GrandTotal	Cable TV Households	Non-cable TV Households	Total TV Households
Estimated Station Totals *	655,450	488,830	1,144,280
Average Weekly Circulation (2005)	465,334	314,334	779,668
Average Daily Circulation (2005)			395,505
Station DMA Total	Cable TV Households	Non-cable TV Households	Total TV Households
Estimated Station Totals *	619,670	445,470	1,065,140
Average Weekly Circulation (2005)	451,256	309,467	760,723
Average Daily Circulation (2005)			387,686
Other DMA Total	Cable TV Households	Non-cable TV Households	Total TV Households
Estimated Station Totals *	35,780	43,360	79,140
Average Weekly Circulation (2005)	14,078	4,867	18,945
Average Daily Circulation (2005)			7,819

*Estimated station totals are sums of the Nielsen TV and Cable TV household estimates for each county in which the station registers viewing of more than 5% as per the Nielsen Survey Methods.

KGW-DT
Ch. 46

Network Service: NBC.

Licensee: KGW-TV Inc., 400 S. Record St., Dallas, TX 75202.

Studio: 1501 S.W. Jefferson St., Portland, OR 97201.

Mailing Address: 1501 S.W. Jefferson St., Portland, OR 97201.

Phone: 503-226-5000. **Fax:** 503-226-4448.

E-mail: webmaster@kgw.com

Web Site: http://www.kgw.com

Technical Facilities: Channel No. 46 (662-668 MHz). Authorized power: 960-kw max. visual. Antenna: 1670-ft above av. terrain, 846-ft. above ground, 1970-ft. above sea level.

Latitude	45°	31'	21"
Longitude	122°	44'	46"

Holds CP for change to 1000-kw max. visual, 1670-ft above av. terrain, 864-ft. above ground, 1969-ft. above sea level; lat. 45° 31' 21", long. 122° 44' 45", BMPCDT-990525K1.

Transmitter: 299 N.W. Skyline Dr.

Note: Latitude and longitude coordinates shown are based on the North American Datum of 1927 (NAD 27) as currently required by the Mass Media Bureau of the FCC.

Ownership: Belo Corp. (Group Owner).

Began Operation: February 4, 2000. High Definition.

Represented (engineering):

Represented (sales):

Personnel:

R. Paul Fry, President & General Manager.

Ann Sobil, Sales Director.

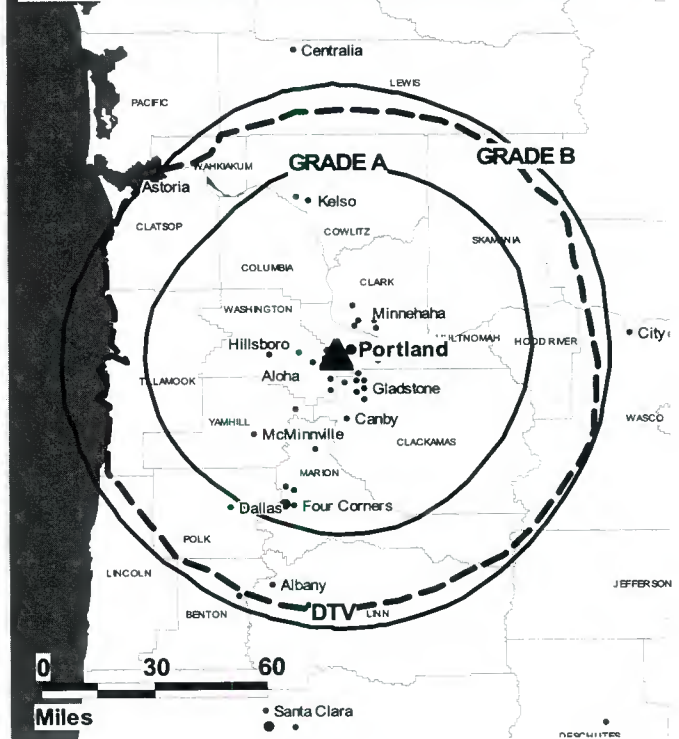
John Stringer, Local Sales Manager.

Mark Handweiger, National Sales Manager.

Rod Gramer, News Director.

Eric Dausman, Engineering Director.

KGW-DT BPCDT-980317KF GRANTED: 5/29/1998



© 2006 Warren Communications News

Caryn Lilley, Controller.

Brenda Buratti, Program & Public Affairs Director.

Richard Brase, Creative Services Director.

Jill Herbold, Traffic Manager.

Rates: On request.

City of License: Portland. **Station DMA:** Portland, OR. **Rank:** 23.

Nielsen Data: Not available.

KNMT-DT
Ch. 45

Network Service: TBN.

Grantee: National Minority TV Inc., 14252 Culver Dr., Suite A831, Irvine, CA 93604-1867.

Studio: 432 N.E. 74th Ave, Portland, OR 97213.

Mailing Address: 432 N.E. 74th Ave., Portland, OR 97213.

Phone: 503-252-0792. **Fax:** 503-256-4205.

E-mail: knmt@nmtv.org

Web Site: <http://www.nmtv.org>

Technical Facilities: Channel No. 45 (656-662 MHz). Authorized power: 1000-kw visual. Antenna: 1713-ft above av. terrain, 951-ft. above ground.

Latitude	45°	30'	58"
Longitude	122°	43'	59"

Requests modification of CP for change to 1493-ft above av. terrain, 732-ft. above ground, 1791-ft. above sea level; BMPCDT-20050121AFG.

Note: Latitude and longitude coordinates shown are based on the North American Datum of 1927 (NAD 27) as currently required by the Mass Media Bureau of the FCC.

Ownership: National Minority TV Inc. (Group Owner).

Began Operation: March 1, 2003. High Definition. Station operating under Special Temporary Authority at 0.56-kw max. visual.

Personnel:

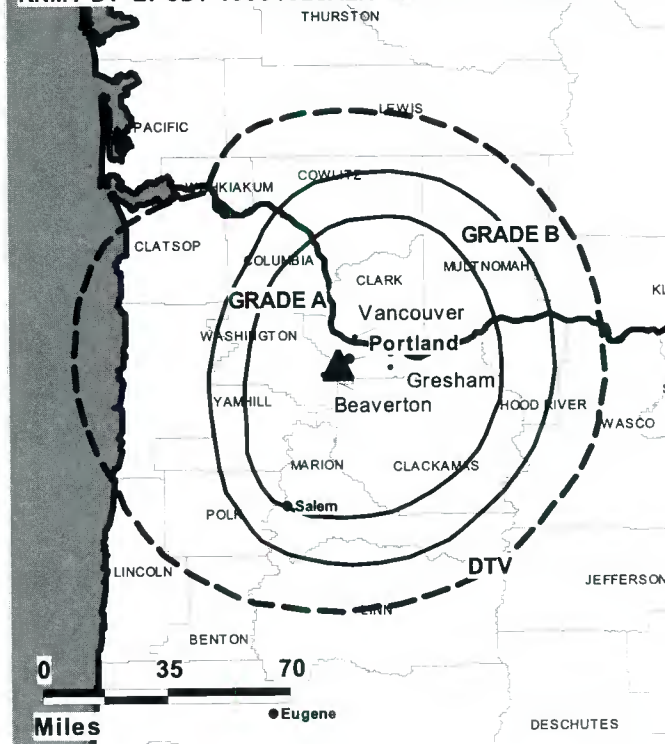
Jane Duff, President & General Manager.

Adolfo Carbajal, Station Manager.

Stephen Hendrix, Chief Engineer.

Bonnie Gulding, Traffic Manager.

KNMT-DT BPCDT-19991028AER GRANTED: 8/29/2001



© 2006 Warren Communications News

City of License: Portland. **Station DMA:** Portland, OR. **Rank:** 23.

Nielsen Data: Not available.

KOIN
Ch. 6

Network Service: CBS.

Licensee: Emmis Television License LLC, One Emmis Plaza, 40 Monument Circle, Suite 700, Indianapolis, IN 46204.

Studio: 222 S.W. Columbia St., Portland, OR 97201.

Mailing Address: 222 S.W. Columbia St., Portland, OR 97201.

Phone: 503-464-0600. **Fax:** 503-464-0717.

E-mail: koinsales@koin.com

Web Site: http://www.koin.com

Technical Facilities: Channel No. 6 (82-88 MHz). Authorized power: 100-kw visual, 15-kw aural. Antenna: 1750-ft above av. terrain, 984-ft. above ground, 2049-ft. above sea level.

Latitude 45° 30' 58"
Longitude 122° 43' 59"

Holds CP for change to 1609-ft above av. terrain, 806-ft. above ground, 1865-ft. above sea level; lat. 45° 30' 58", long. 122° 43' 58", BPCT-20031024AA.

Digital Facilities: Channel No. 40 (626-632 MHz). Power: 839-kw max. visual. Antenna: 1717-ft above av. terrain, 953-ft. above ground, 2012-ft. above sea level.

Latitude 45° 30' 58"
Longitude 122° 43' 58"

FCC Digital File Number: BMPCDT-20010919AAO. Granted: October 01, 2004.

Note: Latitude and longitude coordinates shown are based on the North American Datum of 1927 (NAD 27) as currently required by the Mass Media Bureau of the FCC.

Multichannel TV Sound: Stereo and separate audio program.

Satellite Earth Stations: Transmitter RCA; Scientific-Atlanta, 4.6-meter C-band; RCA, 4.6-meter Ku-band; Scientific-Atlanta, 7-meter C-band; Microdyne, 7-meter Ku-band; Harris, 9-meter C-band; Scientific-Atlanta, Microdyne, M/A-Com, Harris receivers.

News Services: CNN Newsource, CBS Newspath, AP.

Ownership: Emmis Communications Corp. (Group Owner).

Began Operation: October 15, 1953. Sale to Lee Enterprises Inc. by Newhouse Broadcasting Corp. and M. M. Tonkon & Harvey Benson, trustees, approved by FCC August 26, 1977 (Television Digest, Vol. 17:21). Transfer to present owner by Lee Enterprises Inc. approved by FCC September 27, 2000 (Vol. 40:20).

Represented (sales): Blair Television Inc.

Represented (legal): Wiley Rein & Fielding.

Personnel:

David Lippoff, General Manager.

John N. Tamerlano, Sales Director.

Bob Singer, Local Sales Manager.

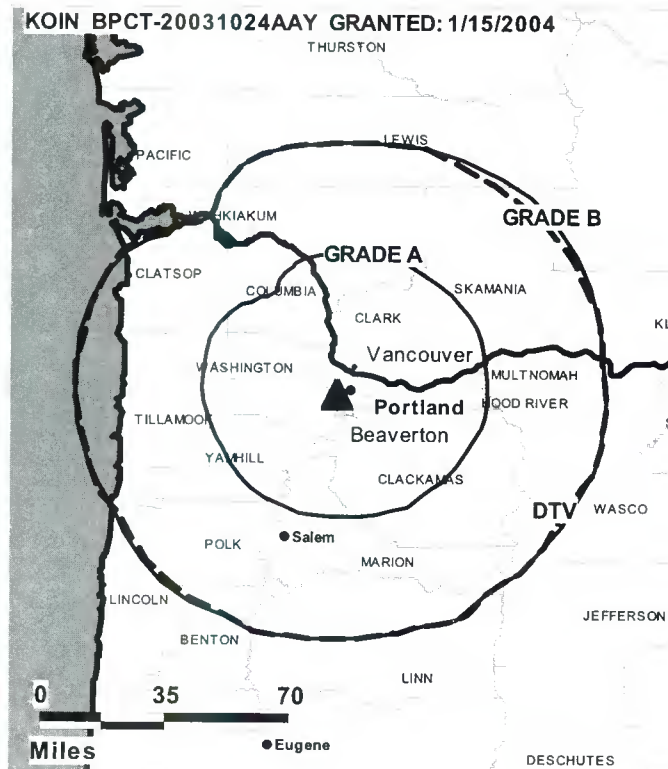
Dan Salamone, News Director.

Lee Wood, Engineering Director.

Paul Barasch, Finance & Administration Director.

Nichole Mehegan, Program Director.

Gerri Lutes, Production Manager.



© 2006 Warren Communications News

Roger O'Conner, Creative Services Director.

Joann St. John, Traffic Manager.

Rates: On request.

City of License: Portland. **Station DMA:** Portland, OR. **Rank:** 23.

Circulation © 2005 Nielsen. Coverage based on Nielsen study.

GrandTotal	Cable	Non-cable	Total
	TV Households	TV Households	
Estimated Station Totals *	687,870	488,830	1,176,700
Average Weekly Circulation (2005)	463,687	304,895	768,582
Average Daily Circulation (2005)			365,164
Station DMA Total	Cable	Non-cable	Total
	TV Households	TV Households	TV Households
Estimated Station Totals *	619,670	445,470	1,065,140
Average Weekly Circulation (2005)	431,291	295,088	726,379
Average Daily Circulation (2005)			348,076
Other DMA Total	Cable	Non-cable	Total
	TV Households	TV Households	TV Households
Estimated Station Totals *	68,200	43,360	111,560
Average Weekly Circulation (2005)	32,396	9,807	42,203
Average Daily Circulation (2005)			17,088

*Estimated station totals are sums of the Nielsen TV and Cable TV household estimates for each county in which the station registers viewing of more than 5% as per the Nielsen Survey Methods.

KOIN-DT
Ch. 40

Network Service: CBS.

Licensee: Emmis Television License LLC, One Emmis Plaza, 40 Monument Circle, Suite 700, Indianapolis, IN 46204.

Studio: 222 S.W. Columbia St., Portland, OR 97201.

Mailing Address: 222 S.W. Columbia St., Portland, OR 97201.

Phone: 503-464-0600. **Fax:** 503-464-0717.

E-mail: koinsales@koin.com

Web Site: <http://www.koin.com>

Technical Facilities: Channel No. 40 (626-632 MHz). Authorized power: 839-kw max. visual. Antenna: 1717-ft above av. terrain, 953-ft. above ground, 2012-ft. above sea level.

Latitude	45°	30'	58"
Longitude	122°	43'	58"

Holds CP for change to 1000-kw max. visual; BPCDT-20011115ADQ.

Transmitter: 5516 S.W. Barnes Rd.

Note: Latitude and longitude coordinates shown are based on the North American Datum of 1927 (NAD 27) as currently required by the Mass Media Bureau of the FCC.

Ownership: Emmis Communications Corp. (Group Owner).

Began Operation: December 16, 1999. Standard and High Definition.

Represented (legal): Wiley, Rein & Fielding.

Represented (engineering): Hammett & Edison Inc.

Personnel:

David Lippoff, General Manager.

John Tamerlano, Sales Director.

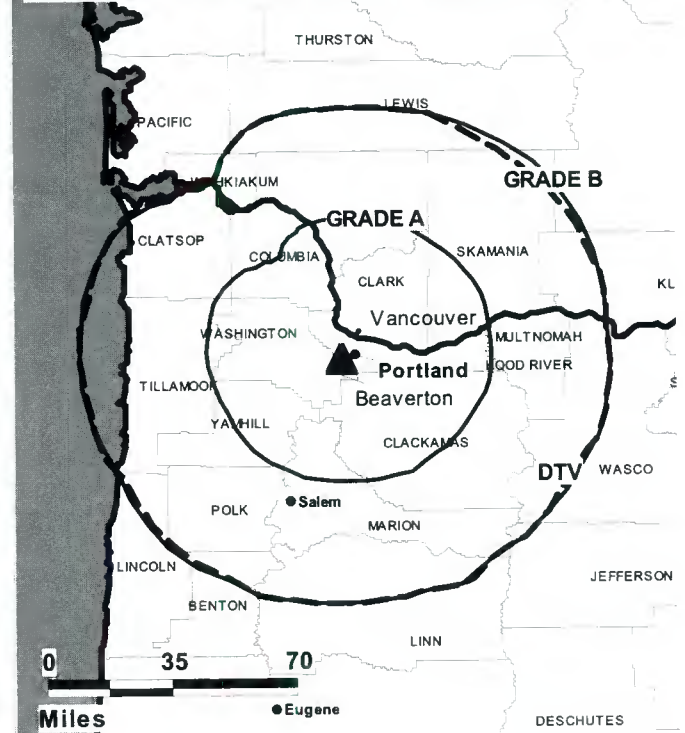
Bob Singer, Local Sales Manager.

Dan Salamone, News Director.

Lee Wood, Engineering Director.

Paul Barasch, Finance & Administration Director.

KOIN-DT BPCDT-20011115ADQ GRANTED: 10/1/2004



© 2006 Warren Communications News

Nichole Mehegan, Program Director.

Gerri Lutes, Production Manager.

Roger O'Conner, Creative Services Director.

Joann St. John, Traffic Manager.

City of License: Portland. **Station DMA:** Portland, OR. **Rank:** 23.

Nielsen Data: Not available.

KPTV
Ch. 12

Network Service: FOX.

Licensee: Meredith Corp., 1716 Locust St., Des Moines, IA 50309-3023.

Studio: 14975 N.W. Greenbrier Pkwy., Beaverton, OR 97006.

Mailing Address: 14975 N.W. Greenbrier Pkwy., Beaverton, OR 97006.

Phone: 503-906-1249. **Fax:** 503-548-6910.

E-mail: terry.demming@mdp.com

Web Site: http://www.kptv.com

Technical Facilities: Channel No. 12 (204-210 MHz). Authorized power: 316-kw visual, 30.9-kw aural. Antenna: 1780-ft above av. terrain, 1049-ft. above ground, 2049-ft. above sea level.

Latitude 45° 31' 19"
Longitude 122° 44' 53"

Transmitter: 212 N.W. Miller Rd.

Digital Facilities: Channel No. 30 (566-572 MHz). Power: 741-kw max. visual. Antenna: 1732-ft above av. terrain, 974-ft. above ground, 1965-ft. above sea level.

Latitude 45° 31' 19"
Longitude 122° 44' 53"

FCC Digital File Number: BPCDT-981117KH. Granted: April 16, 1999.

Note: Latitude and longitude coordinates shown are based on the North American Datum of 1927 (NAD 27) as currently required by the Mass Media Bureau of the FCC.

Satellite Earth Stations: Transmitter Harris; Vertex, 4.6-meter Ku-band; Vertex, 7.2-meter C-band; Scientific-Atlanta, 10-meter C-band; Scientific-Atlanta receivers.

News Service: CNN Newsource.

Ownership: Meredith Corp. (Group Owner).

Began Operation: September 20, 1952. George Haggarty's purchase of KLOR (Ch. 12) from Henry A. White-Stephen E. Thompson-Julius L. Meier Jr. group approved by FCC April 17, 1957; at same time Haggarty purchased KPTV (Ch. 27) from Storer and took Ch. 27 off air (Television Digest, Vol. 13:10, 11, 16, 18). Transfer from George Haggarty to NAFI Corp. approved July 22, 1959 (NAFI Corp. name changed to Chris-Craft Industries Inc.). Transfer of stock of Chris-Craft Industries Inc. by shareholders to Baldwin-Montrose Chemical Co. Inc. bringing holdings to 35% approved November 8, 1967 (Vol. 7:46). Later Baldwin-Montrose merged into Chris-Craft. Sale to Fox Television Stations Inc. by Chris-Craft Industries Inc. approved by FCC July 23, 2001 (Vol. 40:34; 41:31). Station was swapped for Meredith Corp.'s WOGX(TV) Ocala-Gainesville, FL and WOFL(TV) Orlando, FL. FCC approved deal May 14, 2002 (Vol.42:12, 25).

Represented (sales): TeleRep Inc.

Represented (legal): Dow, Lohnes & Albertson.

Personnel:

Teresa Burgess, General Manager.

Greg Obata, Director of Sales.

Greg Flock, Local Sales Manager.

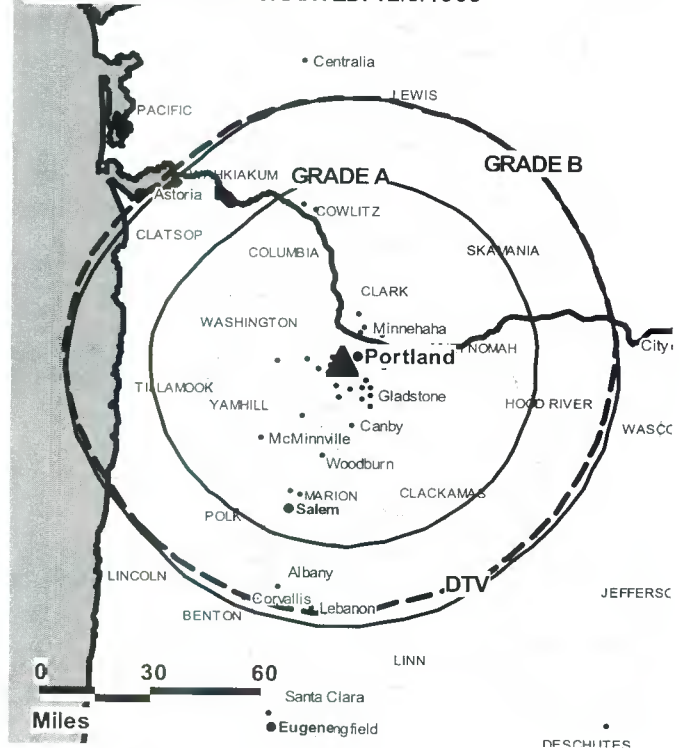
Patrick McCreery, News Director.

Ed Williams, Chief Engineer.

Humberto Carlos, Business Manager.

Lee Petrik, Program Director.

KPTV BMPCT-5915 GRANTED: 12/3/1963



© 2006 Warren Communications News

Matthew Hyatt, Promotion & Creative Services Director.

Terry Demming, Production Manager.

Mary Warner, Traffic Manager.

Rates: On request.

City of License: Portland. **Station DMA:** Portland, OR. **Rank:** 23.

Circulation © 2005 Nielsen. Coverage based on Nielsen study.

Grand Total	Cable TV Households	Non-cable TV Households	Total TV Households
Estimated Station Totals *	662,670	466,310	1,128,980
Average Weekly Circulation (2005)	377,397	275,188	652,585
Average Daily Circulation (2005)			270,631
Station DMA Total	Cable TV Households	Non-cable TV Households	Total TV Households
Estimated Station Totals *	614,690	445,470	1,060,160
Average Weekly Circulation (2005)	367,064	273,000	640,064
Average Daily Circulation (2005)			266,289
Other DMA Total	Cable TV Households	Non-cable TV Households	Total TV Households
Estimated Station Totals *	47,980	20,840	68,820
Average Weekly Circulation (2005)	10,333	2,188	12,521
Average Daily Circulation (2005)			4,342

*Estimated station totals are sums of the Nielsen TV and Cable TV household estimates for each county in which the station registers viewing of more than 5% as per the Nielsen Survey Methods.

KPTV-DT
Ch. 30

Network Service: FOX.

Licensee: Meredith Corp., 1716 Locust St., Des Moines, IA 50309-3023.

Studio: 14975 N.W. Greenbrier Pkwy., Beaverton, OR 97006.

Mailing Address: 14975 N.W. Greenbrier Pkwy., Beaverton, OR 97006.

Phone: 503-906-1249. **Fax:** 503-548-6910.

E-mail: terry.demming@mdp.com

Web Site: http://www.kptv.com

Technical Facilities: Channel No. 30 (566-572 MHz). Authorized power: 741-kw max. visual. Antenna: 1732-ft above av. terrain, 974-ft. above ground, 1965-ft. above sea level.

Latitude	45°	31'	19"
Longitude	122°	44'	53"

Transmitter: 212 N.W. Miller Rd.

Note: Latitude and longitude coordinates shown are based on the North American Datum of 1927 (NAD 27) as currently required by the Mass Media Bureau of the FCC.

Ownership: Meredith Corp. (Group Owner).

Began Operation: June 30, 2000. Standard Definition.

Represented (sales): TeleRep Inc.

Personnel:

Teresa Burgess, General Manager.

Greg Obata, Director of Sales.

Greg Flock, Local Sales Manager.

Patrick McCreery, News Director.

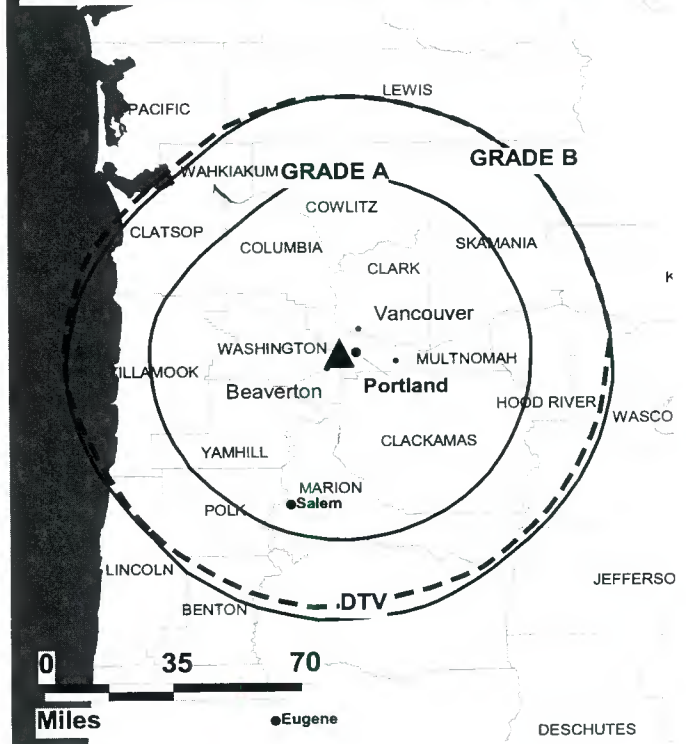
Ed Williams, Chief Engineer.

Humberto Carlos, Business Manager.

Lee Petrik, Program Director.

Terry Demming, Production Manager.

KPTV-DT BPCDT-981117KH GRANTED: 4/16/1999



© 2006 Warren Communications News

Mary Warner, Traffic Manager.

Matthew Hyatt, Promotion & Creative Services Director.

Rates: On request.

City of License: Portland. **Station DMA:** Portland, OR. **Rank:** 23.

Nielsen Data: Not available.

KMTX-DT
Ch. 45

Network Service: NBC.

Licensee: Ackerley Media Group Inc., 2625 S. Memorial Dr., Suite A, Tulsa, OK 74129.

Studio: 3825 International Court, Springfield, OR 97477.

Mailing Address: 3825 International Court, Springfield, OR 97477.

Phone: 541-746-1600. **Fax:** 541-747-0866.

E-mail: robmcmichaels@kmtr.com

Web Site: http://www.nbc16

Technical Facilities: Channel No. 45 (656-662 MHz). Authorized power: 12-kw max. visual. Antenna: 358-ft above av. terrain, 56-ft. above ground, 1227-ft. above sea level.

Latitude	43°	12'	22"
Longitude	123°	21'	56"

Note: Latitude and longitude coordinates shown are based on the North American Datum of 1927 (NAD 27) as currently required by the Mass Media Bureau of the FCC.

Ownership: Clear Channel Communications Inc. (Group Owner).

Began Operation: Station operating; no on-air date.

Represented (legal): Rubin, Winston, Diercks, Harris & Cooke LLP.

Personnel:

Cambra Ward, Vice President & General Manager.

Kurt Thelan, Operations Manager & Chief Engineer.

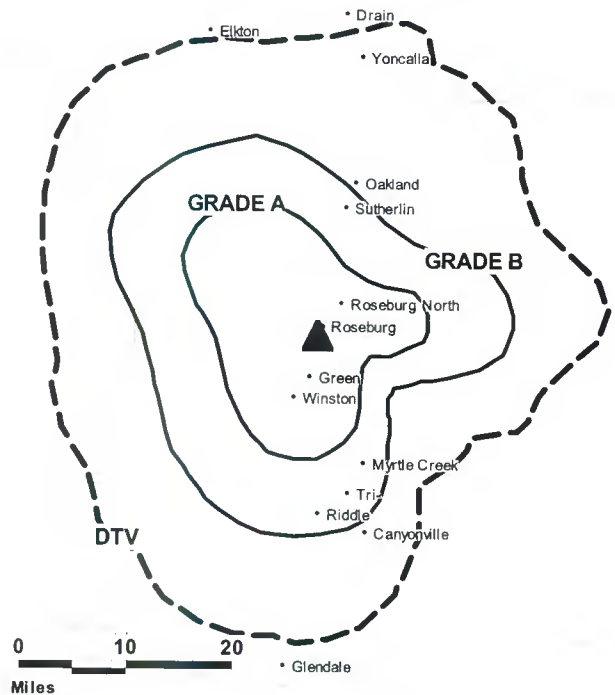
Mike Chisholm, General & Local Sales Manager.

John Wagner, National Sales Manager.

Robert McMichaels, News Director.

Leslie Bristow, Creative Services & Promotion Director.

KMTX-DT BMPCDT-20020918AAE GRANTED: 12/9/2002



© 2006 Warren Communications News

Sarah Cook, Traffic Manager.

City of License: Roseburg. **Station DMA:** Eugene, OR. **Rank:** 121.

Nielsen Data: Not available.

KMTX-TV
Ch. 46
(Satellite of KMTR, Eugene)

Network Service: NBC.

Licensee: Ackerley Media Group Inc., 2625 S. Memorial Dr., Suite A, Tulsa, OK 74129.

Studio: 3825 International Court, Springfield, OR 97477.

Mailing Address: 3825 International Court, Springfield, OR 97477-1086.

Phone: 541-746-1600. **Fax:** 541-747-0866.

E-mail: robmcmichaels@kmtr.com

Web Site: http://www.nbc16.com

Technical Facilities: Channel No. 46 (662-668 MHz). Authorized power: 9.82-kw max. visual. Antenna: 358-ft above av. terrain, 56-ft. above ground, 1227-ft. above sea level.

Latitude	43°	12'	22"
Longitude	123°	21'	56"

Transmitter: 1.9-mi. SW of Roseburg at 220 degrees T, on Mount Nebo.

Digital Facilities: Channel No. 45 (656-662 MHz). Power: 12-kw max. visual. Antenna: 358-ft above av. terrain, 56-ft. above ground, 1227-ft. above sea level.

Latitude	43°	12'	22"
Longitude	123°	21'	56"

FCC Digital File Number: BPCDT-19991101AGD. Granted: December 09, 2002.

Note: Latitude and longitude coordinates shown are based on the North American Datum of 1927 (NAD 27) as currently required by the Mass Media Bureau of the FCC.

Ownership: Clear Channel Communications Inc. (Group Owner).

Began Operation: April 20, 1992. Sale to Wicks Broadcast Group LP by KMTR Inc. approved by FCC October 10, 1995. Sale to The Ackerley Group by Wicks Broadcast Group LP approved by FCC March 12, 1999. In stock swap, Clear Channel Broadcasting Inc. acquired The Ackerley Group. FCC approved deal May 29, 2002 (Television Digest, Vol. 41:42, 42:22).

Represented (sales): Blair Television.

Represented (legal): Rubin, Winston, Diercks, Harris & Cooke LLP.

Represented (engineering): Hatfield & Dawson.

Personnel:

Cambra Ward, Vice President & General Manager.

Kurt Thelen, Operations Manager & Chief Engineer.

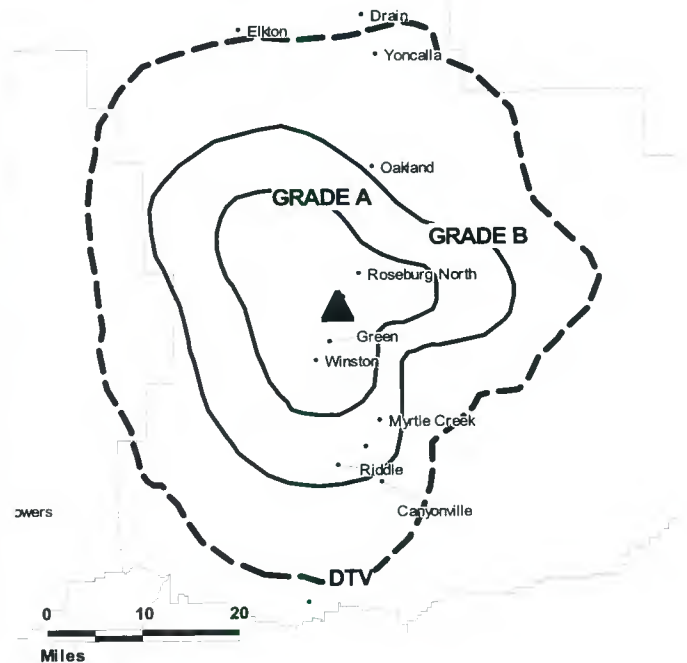
Mike Chisholm, General & Local Sales Manager.

John Wagner, National Sales Manager.

Robert McMichaels, News Manager.

Leslie Bristow, Creative Services & Promotion Director.

KMTX-TV BPCT-19881021KG GRANTED: 1/15/1992



© 2006 Warren Communications News

Sarah Cook, Traffic Manager.

Rates: On request.

City of License: Roseburg. **Station DMA:** Eugene, OR. **Rank:** 121.

Circulation © 2005 Nielsen. Coverage based on Nielsen study.

GrandTotal	Cable TV Households	Non-cable TV Households	Total TV Households
Estimated Station Totals *	18,200	22,990	41,190
Average Weekly Circulation (2005)	5,860	2,391	8,251
Average Daily Circulation (2005)			3,048
Station DMA Total	Cable TV Households	Non-cable TV Households	Total TV Households
Estimated Station Totals *	18,200	22,990	41,190
Average Weekly Circulation (2005)	5,860	2,391	8,251
Average Daily Circulation (2005)			3,048

*Estimated station totals are sums of the Nielsen TV and Cable TV household estimates for each county in which the station registers viewing of more than 5% as per the Nielsen Survey Methods.

KPIC
Ch. 4
 (Satellite of KVAL-TV, Eugene)

Network Service: CBS.

Licensee: SW Oregon Television Broadcasting Corp., Box 1345, Roseburg, OR 97470.

Studio: 655 W. Umpqua, Roseburg, OR 97470.

Mailing Address: Box 1345, Roseburg, OR 97470.

Phone: 541-672-4481. **Fax:** 541-672-4482.

E-mail: clithero@kpic.com

Web Site: http://www.kpic.com

Technical Facilities: Channel No. 4 (66-72 MHz). Authorized power: 5.37-kw visual, 0.55-kw aural. Antenna: 1000-ft above av. terrain, 173-ft. above ground, 1873-ft. above sea level.

Latitude 43° 14' 39.6"
 Longitude 123° 18' 42"

Transmitter: 3.1-mi. NE of center of Roseburg.

Digital Facilities: Channel No. 19 (500-506 MHz). Power: 50-kw max. visual. Antenna: 899-ft above av. terrain, 102-ft. above ground, 1591-ft. above sea level.

Latitude 43° 14' 08"
 Longitude 123° 19' 18"

FCC Digital File Number: BPCDT-19991027AAS. Granted: June 02, 2000.

Note: Latitude and longitude coordinates shown are based on the North American Datum of 1927 (NAD 27) as currently required by the Mass Media Bureau of the FCC.

Satellite Earth Station: Transmitter Larcan; Tractor, 3-meter C-band; M/A-Com receivers.

News Service: AP.

Ownership: California-Oregon Broadcasting Inc. (Group Owner); Fisher Broadcasting Inc. (Group Owner).

Began Operation: April 1, 1956.

Represented (sales): Katz Television.

Represented (legal): Shaw Pittman.

Personnel:

David P. Weinkauf, General Manager.

Don Clithero, Station Manager.

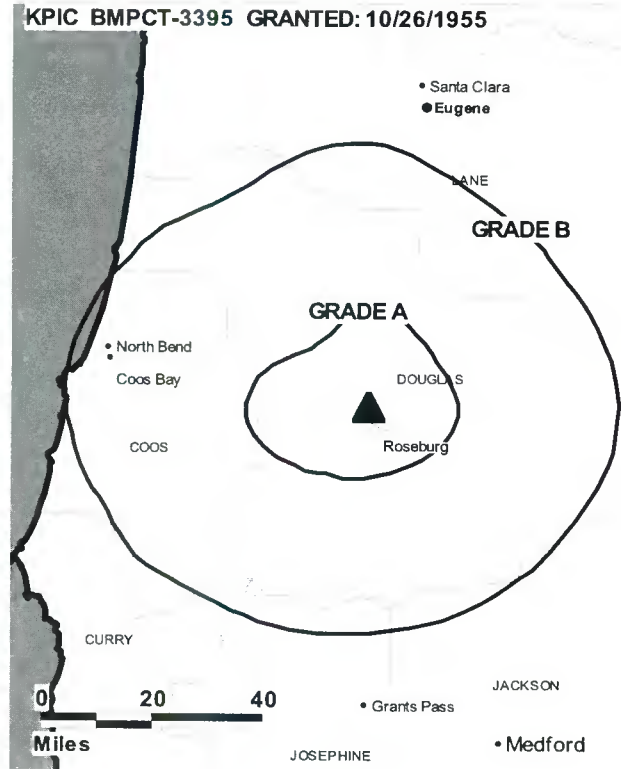
Ann Baker, General & Local Sales Manager.

Dan Bain, News Director.

Jim Bowen, Chief Engineer.

Paul Green, Program Director.

Dino Francois, Promotions Director.



© 2006 Warren Communications News

Nancy McDonald, Production Manager & Creative Services Director.

Sheryl Knox, Traffic Manager.

Highest 30 Sec. Rate: \$100.

City of License: Roseburg. **Station DMA:** Eugene, OR. **Rank:** 121.

Circulation © 2005 Nielsen. Coverage based on Nielsen study.

GrandTotal	Cable TV Households	Non-cable TV Households	Total TV Households
Estimated Station Totals *	18,200	22,990	41,190
Average Weekly Circulation (2005)	13,614	7,886	21,500
Average Daily Circulation (2005)			13,263

Station DMA Total	Cable TV Households	Non-cable TV Households	Total TV Households
Estimated Station Totals *	18,200	22,990	41,190
Average Weekly Circulation (2005)	13,614	7,886	21,500
Average Daily Circulation (2005)			13,263

*Estimated station totals are sums of the Nielsen TV and Cable TV household estimates for each county in which the station registers viewing of more than 5% as per the Nielsen Survey Methods.

KPIC-DT
Ch. 19

Network Service: CBS.

Grantee: Southwest Oregon TV Broadcasting Corp., Box 1345, Roseburg, OR 94740.

Studio: 655 W. Umpqua, Roseburg, OR 97470.

Mailing Address: Box 1345, Roseburg, OR 94740.

Phone: 541-672-4481. **Fax:** 541-672-4482.

E-mail: clithero@kpic.com

Web Site: <http://www.kpic.com>

Technical Facilities: Channel No. 19 (500-506 MHz). Authorized power: 50-kw max. visual. Antenna: 899-ft above av. terrain, 102-ft. above ground, 1591-ft. above sea level.

Latitude	43°	14'	08"
Longitude	123°	19'	18"

Note: Latitude and longitude coordinates shown are based on the North American Datum of 1927 (NAD 27) as currently required by the Mass Media Bureau of the FCC.

Multichannel TV Sound: Planned.

Began Operation: March 1, 2002. Station operating under Special Temporary Authority at 5.1-kw max. visual.

Personnel:

David P. Weinkauf, General Manager.

Don Clithero, Station Manager.

Ann Baker, General & Local Sales Manager.

Dan Bain, News Director.

Jim Bowen, Chief Engineer.

Paul Green, Program Director.

Dino Francois, Promotion Director.

Nancy McDonald, Production Manager & Creative Services Director.

Sheryl Knox, Traffic Manager.

City of License: Roseburg. **Station DMA:** Eugene, OR. **Rank:** 121.

Nielsen Data: Not available.

KTVC
Ch. 36

Network Service: UPN.

Licensee: Roseburg Broadcasting Inc., One Shackleford Dr., Suite 400, Little Rock, AR 72211.

Studio: One E. Broadway, No. 100, Eugene, OR 97401.

Mailing Address: One E. Broadway, No. 100, Eugene, OR 97401.

Phone: 501-219-2400 (Programming); 541-672-4481 (Sales).

Technical Facilities: Channel No. 36 (602-608 MHz). Authorized power: 43-kw max. visual. Antenna: 693-ft above av. terrain, 88-ft. above ground, 1576-ft. above sea level.

Latitude 43° 14' 09"
Longitude 123° 19' 16"

Transmitter: Rose Mountain, 1.9-mi. from Douglas County Courthouse.

Digital Facilities: Channel No. 18 (494-500 MHz). Power: 50-kw max. visual. Antenna: 698-ft above av. terrain, 93-ft. above ground.

Latitude 43° 14' 09"
Longitude 123° 19' 16"

FCC Digital File Number: BPCDT-20000807AHF. Granted: December 27, 2000.

Note: Latitude and longitude coordinates shown are based on the North American Datum of 1927 (NAD 27) as currently required by the Mass Media Bureau of the FCC.

Ownership: Equity Broadcasting Corp. (Group Owner).

Began Operation: July 18, 1994. Transfer of control from Estate of John E. Field to Johanna Broadcasting Inc. (Ronald & Brenda L. Lee) approved by FCC October 26, 1995. Transfer of control from Ronald & Brenda L. Lee to John J. Kolego, Carl Reifenstein, James Bowen, Patrick M. Orsini, Gareth Plank & Mike Carney approved by FCC December 13, 2000. Sale to present owner by Johanna Broadcasting Inc. (John J. Kolego, et al.) approved by FCC November 30, 2001. Station returned to air September 1, 2002.

Represented (sales): Continental Television Sales.

Personnel:

Ron Lee, General Manager.

Patrick Shearer, Chief Engineer.

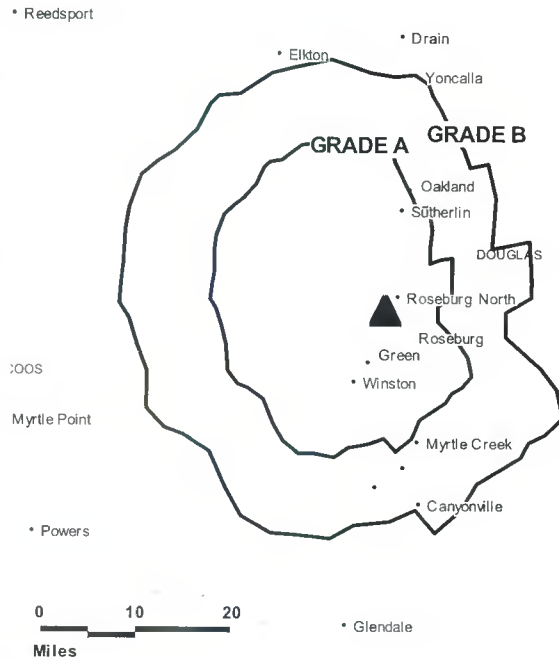
Dale Stuart, National Sales Manager.

Roxanne Bushnell, National Sales Manager.

Highest 30 Sec. Rate: \$150.

City of License: Roseburg. **Station DMA:** Eugene, OR. **Rank:** 121.

KTVC BPCT-19900413KE GRANTED: 1/16/1992



Circulation © 2005 Nielsen. Coverage based on Nielsen study.

GrandTotal	Cable TV Households	Non-cable TV Households	Total TV Households
Estimated Station Totals *	113,910	0	113,910
Average Weekly Circulation (2005)	10,612	0	10,612
Average Daily Circulation (2005)			1,433
Station DMA Total	Cable TV Households	Non-cable TV Households	Total TV Households
Estimated Station Totals *	113,910	0	113,910
Average Weekly Circulation (2005)	10,612	0	10,612
Average Daily Circulation (2005)			1,433

*Estimated station totals are sums of the Nielsen TV and Cable TV household estimates for each county in which the station registers viewing of more than 5% as per the Nielsen Survey Methods.

KTVC-DT
Ch. 18

Network Service: UPN.

Grantee: Roseburg Broadcasting Inc., One Shackleford Dr., Suite 400, Little Rock, AR 72211.

Mailing Address: One Shackleford Dr., Suite 400, Little Rock, AR 72211.

Phone: 541-342-4961.

Technical Facilities: Channel No. 18 (494-500 MHz). Authorized power: 50-kw max. visual. Antenna: 698-ft above av. terrain, 93-ft. above ground.

Latitude	43°	14'	09"
Longitude	123°	19'	16"

Note: Latitude and longitude coordinates shown are based on the North American Datum of 1927 (NAD 27) as currently required by the Mass Media Bureau of the FCC.

Ownership: Equity Broadcasting Corp. (Group Owner).

Began Operation: Station operating under Special Temporary Authority at 0.64-kw max. visual; no on-air date

Represented (sales): Continental Television Sales.

Personnel:

Ron Lee, General Manager.

Patrick Shearer, Chief Engineer.

City of License: Roseburg. **Station DMA:** Eugene, OR. **Rank:** 121.

Nielsen Data: Not available.

KPXG
Ch. 22

Network Service: PAX.

Licensee: Paxson Salem License Inc., 601 Clearwater Park Rd., West Palm Beach, FL 33401-6233.

Studio: 1501 S.W. Jefferson, Portland, OR 97201.

Mailing Address: 1501 S.W. Jefferson St., Portland, OR 97201.

Phone: 503-222-2221. **Fax:** 503-222-3732.

E-mail: lwarpack@kgw.com

Web Site: http://www.pax.tv

Technical Facilities: Channel No. 22 (518-524 MHz). Authorized power: 1700-kw max. & 759-kw horizontal visual, 170-kw aural. Antenna: 1100-ft above av. terrain, 949-ft. above ground, 2049-ft. above sea level.

Latitude 45° 00' 00"
Longitude 122° 41' 37"

Transmitter: 3.1 mi. SW of Scotts Mills, OR.

Digital Facilities: Channel No. 4 (66-72 MHz). Power: 16-kw visual. Antenna: 1608-ft above av. terrain, 778-ft. above ground, 1901-ft. above sea level.

Latitude 45° 31' 21"
Longitude 122° 44' 45"

FCC Digital File Number: BPCDT-20000427ABW. Granted: June 27, 2003.

Note: Latitude and longitude coordinates shown are based on the North American Datum of 1927 (NAD 27) as currently required by the Mass Media Bureau of the FCC.

Satellite Earth Station: Transmitter RCA; M/A-Com, 5-meter KC-band; Wegener, Drake receivers.

Ownership: Paxson Communications Corp. (Group Owner).

Began Operation: November 21, 1981. Transfer of control to Robert Finkelstein, et al., from Arnold Brustin & Christopher Desmond, et al., approved by FCC May 8, 1985. Sale to Home Shopping Network by Robert Finkelstein approved July 17, 1987. Sale to Blackstar LLC approved by FCC February 18, 1988 (Television Digest, Vol. 27:49). Sale to present owner by Blackstar LLC approved by FCC May 14, 1998 (Vol. 38:11).

Personnel:

Lee Warpack, General Manager.

Anna Sobil, General Sales Manager.

Kelly Schweiger, Local Sales Manager.

Tim Mance, Chief Engineer.

Linda Messana, Business Manager.

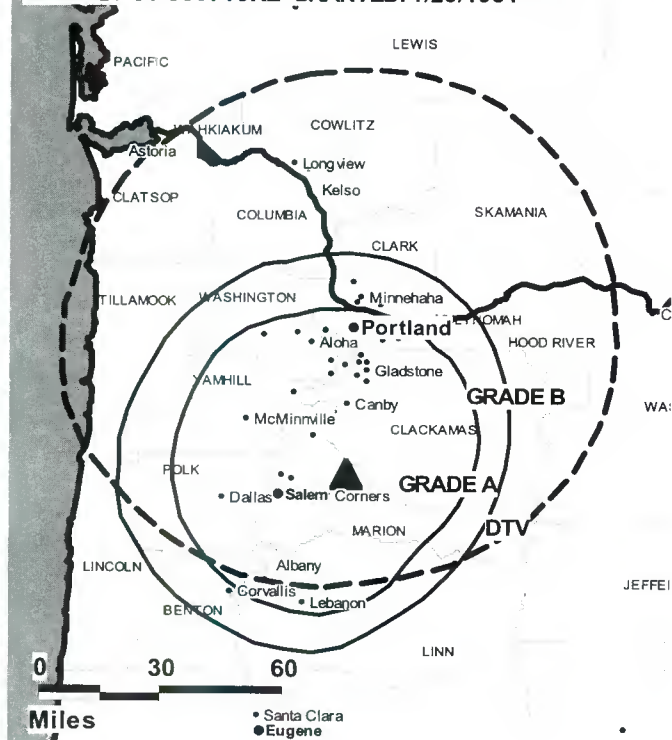
Mary Pierce, Traffic Manager.

Jackie Hensel, Community Relations Director.

Highest 30 Sec. Rate: \$1000.

City of License: Salem. **Station DMA:** Portland, OR. **Rank:** 23.

KPXG BPCT-800715KE GRANTED: 1/23/1981



Circulation © 2005 Nielsen. Coverage based on Nielsen study.

GrandTotal	Cable TV Households	Non-cable TV Households	Total TV Households
Estimated Station Totals *	591,730	255,760	847,490
Average Weekly Circulation (2005)	91,005	21,201	112,206
Average Daily Circulation (2005)			28,626
Station DMA Total	Cable TV Households	Non-cable TV Households	Total TV Households
Estimated Station Totals *	571,540	255,760	827,300
Average Weekly Circulation (2005)	88,865	21,201	110,066
Average Daily Circulation (2005)			27,960
Other DMA Total	Cable TV Households	Non-cable TV Households	Total TV Households
Estimated Station Totals *	20,190	0	20,190
Average Weekly Circulation (2005)	2,140	0	2,140
Average Daily Circulation (2005)			666

*Estimated station totals are sums of the Nielsen TV and Cable TV household estimates for each county in which the station registers viewing of more than 5% as per the Nielsen Survey Methods.

KPXG-DT
Ch. 4

Network Service: PAX.

Licensee: Paxson Communications Corp., 601 Clearwater Park Rd., West Palm Beach, FL 33401.

Studio: 1501 S.W. Jefferson, Portland, OR 97201.

Mailing Address: 1501 S.W. Jefferson, Portland, OR 97201.

Phone: 503-222-2221. **Fax:** 503-222-3732.

E-mail: lwarpack@kgw.com

Web Site: <http://www.pax.tv>

Technical Facilities: Channel No. 4 (66-72 MHz). Authorized power: 16-kw visual. Antenna: 1608-ft above av. terrain, 778-ft. above ground, 1901-ft. above sea level.

Latitude	45°	31'	21"
Longitude	122°	44'	45"

Note: Latitude and longitude coordinates shown are based on the North American Datum of 1927 (NAD 27) as currently required by the Mass Media Bureau of the FCC.

Ownership: Paxson Communications Corp. (Group Owner).

Began Operation: October 27, 2004.

Personnel:

Lee Warpack, General Manager.

Ann Sobil, General Sales Manager.

Kelly Schweiger, Local Sales Manager.

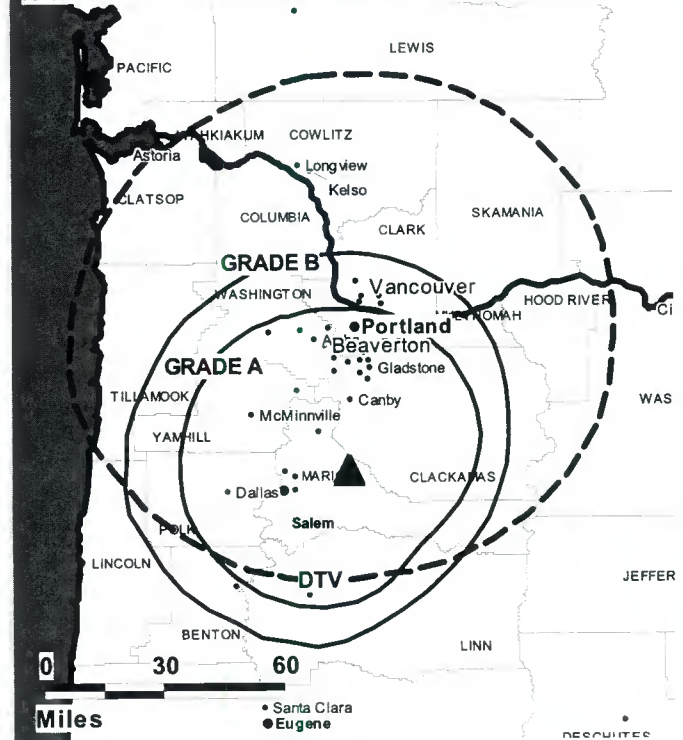
Tim Mance, Chief Engineer.

Linda Messana, Business Manager.

Mary Pierce, Traffic Manager.

Jackie Hensel, Community Relations Director.

KPXG-DT BPCDT-20000427ABW GRANTED: 6/27/2003



© 2006 Warren Communications News

City of License: Salem. **Station DMA:** Portland, OR. **Rank:** 23.

Nielsen Data: Not available.

KWBP-DT
Ch. 33

Network Service: WBN.

Licensee: Tribune Denver Radio Inc., 435 N. Michigan Ave., Chicago, IL 60611.

Studio: 10255 S.W. Arctic Dr., Beaverton, OR 97005.

Mailing Address: 10255 S.W. Arctic Dr., Beaverton, OR 97005.

Phone: 503-644-3232. **Fax:** 503-626-3576.

E-mail: questions@wb32tv.com

Web Site: http://www.wb32tv.com

Technical Facilities: Channel No. 33 (584-590 MHz). Authorized power: 750-kw max. visual. Antenna: 1716-ft above av. terrain, 951-ft. above ground, 2011-ft. above sea level.

Latitude	45°	30'	58"
Longitude	122°	43'	59"

Transmitter: Tualatin Mountains, Multnomah County.

Note: Latitude and longitude coordinates shown are based on the North American Datum of 1927 (NAD 27) as currently required by the Mass Media Bureau of the FCC.

Ownership: Tribune Broadcasting Co. (Group Owner).

Began Operation: August 30, 2003. Standard Definition.

Represented (legal): Sidley Austin Brown & Wood LLC.

Represented (engineering): Cohen, Dippell & Everist PC.

Personnel:

Kieran Clarke, Vice President & General Manager.

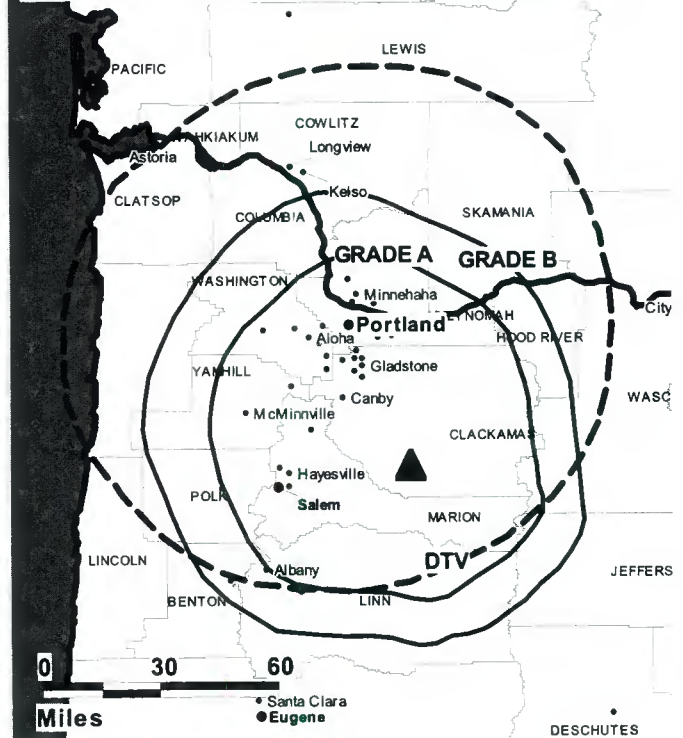
Steve Martino, Program & Operations Manager.

John Manzi, General Sales Manager.

Vern Alvin, National Sales Manager.

Pat Shearer, Chief Engineer.

KWBP-DT BPCDT-19981007KE GRANTED: 8/29/2002



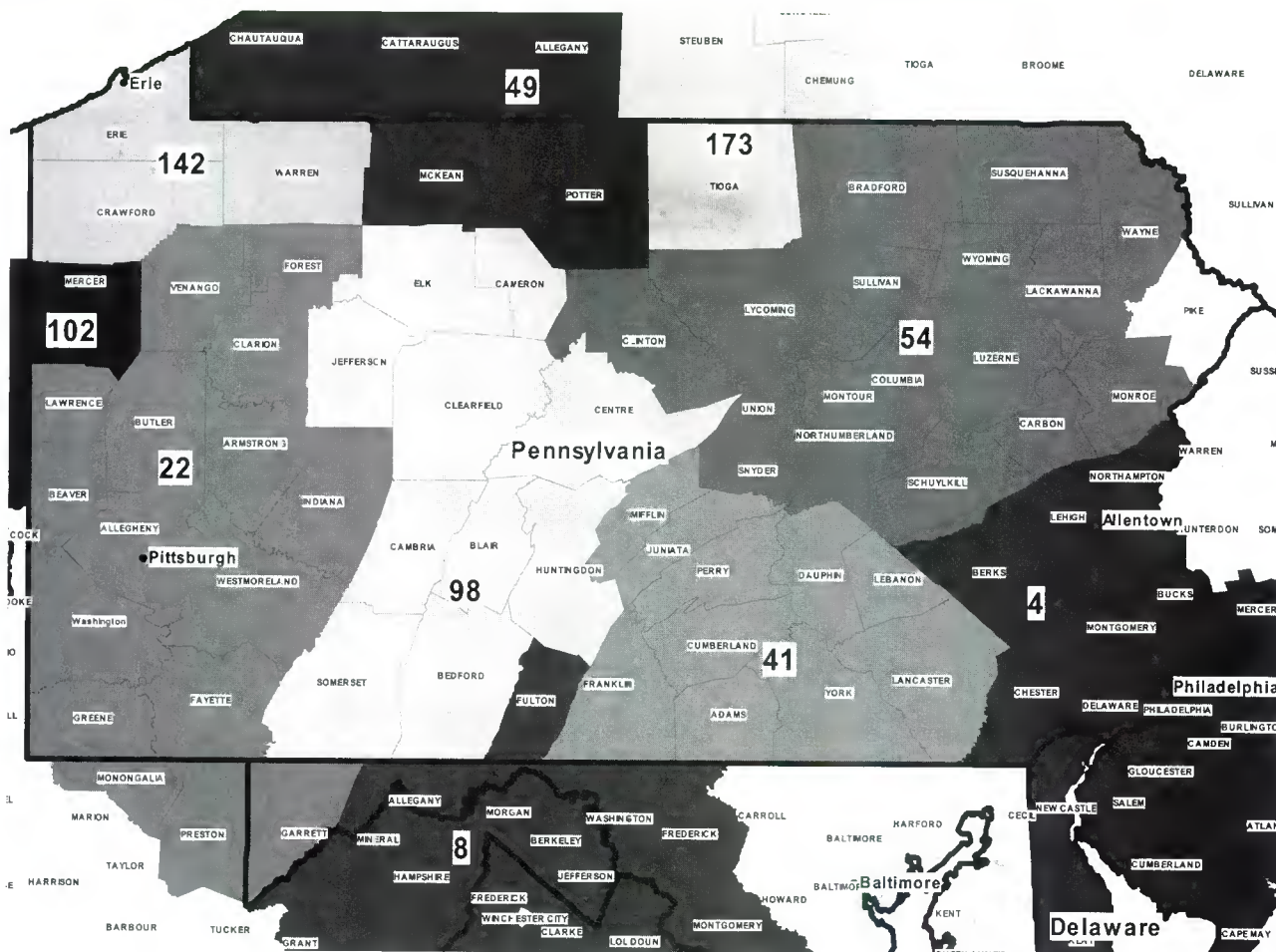
© 2006 Warren Communications News

Dan McDonell, Controller.

John Clarke, Promotion Director & Production Manager.

City of License: Salem. **Station DMA:** Portland, OR. **Rank:** 23.

Nielsen Data: Not available.



© 2006 Warren Communications News

MARKET	NIELSEN DMA TV HOUSEHOLDS	RANK	MARKET AREA COMMERCIAL STATIONS
Philadelphia, PA	2,925,560	4	KYW-DT (26); KYW-TV (3); WBPH-DT (9); WBPH-TV (60); WCAU (10); WCAU-DT (67); WFMZ-DT (46); WFMZ-TV (69); WGTW-DT (27); WGTW-TV (48); WMCN-DT (44); WMGM-DT (36); WMGM-TV (40); WPHL-DT (54); WPHL-TV (17); WPPX (61); WPPX-DT (31); WPSG (57); WPSG-DT (32); WPVI-DT (64); WPVI-TV (6); WTVE (51); WTVE-DT (25); WTXF-DT (42); WTXF-TV (29); WUVP-DT (66); WUVP-TV (65); WWSI (62); WWSI-DT (49)
Washington, DC (Hagerstown, MD)	2,252,550	8	WBDC-DT (51); WBDC-TV (50); WDCA (20); WDCA-DT (35); WFDC-DT (15); WFDC-TV (14); WHAG-DT (55); WHAG-TV (25); WJAL (68); WJLA-DT (39); WJLA-TV (7); WPXW (66); WPXW-DT (43); WRC-DT (48); WRC-TV (4); WTTG (5); WTTG-DT (36); WUSA (9); WUSA-DT (34); WWPX (60); WWPX-DT (12)
Pittsburgh, PA	1,169,800	22	KDKA-DT (25); KDKA-TV (2); WCWB (22); WCWB-DT (42); WNPA (19); WPCB-DT (50); WPCB-TV (40); WPGH-DT (43); WPGH-TV (53); WPXI (11); WPXI-DT (48); WTAE-DT (51); WTAE-TV (4)
Harrisburg-Lancaster-Lebanon-York, PA	707,010	41	WGAL (8); WGAL-DT (58); WGCB-DT (30); WGCB-TV (49); WHP-DT (4); WHP-TV (21); WHTM-DT (10); WHTM-TV (27); WLYH-DT (23); WLYH-TV (15); WPMT (43); WPMT-DT (47)
Buffalo, NY	644,430	49	WGRZ-DT (33); WGRZ-TV (2); WIVB-DT (39); WIVB-TV (4); WKBW-DT (38); WKBW-TV (7); WNGS (67); WNLO (23); WNLO-DT (32); WNYB (26); WNYB-DT (27); WNYO-TV (49); WPXJ-TV (51); WSYR-DT (17); WUTV (29)
Wilkes Barre-Scranton, PA	588,540	54	WBRE-DT (11); WBRE-TV (28); WILF (53); WNBP-DT (49); WNBP-TV (16); WOLF-DT (45); WOLF-TV (56); WQXP (64); WQXP-DT (32); WSWB (38); WSWB-DT (31); WYOU (22); WYOU-DT (13)
Johnstown-Altoona, PA	294,810	98	WATM-DT (24); WATM-TV (23); WJAC-DT (34); WJAC-TV (6); WKBS-DT (46); WKBS-TV (47); WTAJ-DT (32); WTAJ-TV (10); WWCP-DT (29); WWCP-TV (8)
Youngstown, OH	276,720	102	WFMJ-DT (20); WFMJ-TV (21); WKBN-TV (27); WYTV (33); WYTV-DT (36)
Erie, PA	158,660	142	WFXP (66); WFXP-DT (22); WICU-DT (52); WICU-TV (12); WJET-DT (58); WJET-TV (24); WSEE-TV (35)
Elmira (Corning), NY	97,210	173	WENY-TV (36); WETM-DT (2); WETM-TV (18); WYDC (48); WYDC-DT (50)

(Continued on next page)

Pennsylvania *Digital* Station Totals as of October 1, 2005

	VHF	UHF	TOTAL
Commercial Television	5	30	35
Educational Television	0	8	8
	<hr/>	<hr/>	<hr/>
	5	38	43

Pennsylvania Analog Station Totals as of October 1, 2005

	VHF	UHF	TOTAL
Commercial Television	11	27	38
Educational Television	2	6	8
	<hr/>	<hr/>	<hr/>
	13	33	46

WFMZ-DT
Ch. 46

Network Service: IND.

Grantee: Maranatha Broadcasting Co. Inc., 300 E. Rock Rd., Allentown, PA 18103.

Studios: 325 Penn St., Reading, PA 19601; 300 E. Rock Rd., Allentown, PA 18103-7599.

Mailing Address: 300 E. Rock Rd., Allentown, PA 18103-7599.

Phone: 610-797-4530. **Fax:** 610-791-2288.

E-mail: barryf@wfmz.com

Web Site: http://www.wfmz.com

Technical Facilities: Channel No. 46 (662-668 MHz). Authorized power: 400-kw max. visual, aural. Antenna: 1086-ft above av. terrain, 653-ft. above ground, 1581-ft. above sea level.

Latitude	40°	33'	52"
Longitude	75°	26'	24"

Transmitter: E. Rock Rd.

Note: Latitude and longitude coordinates shown are based on the North American Datum of 1927 (NAD 27) as currently required by the Mass Media Bureau of the FCC.

Multichannel TV Sound: Stereo and separate audio program.

Ownership: Maranatha Broadcasting Co. (Group Owner).

Began Operation: June 1, 1999. Standard Definition. Station operating under Special Temporary Authority at 39-kw. max visual.

Represented (engineering): Larry H. Will PE.

Personnel:

Richard C. Dean, President.

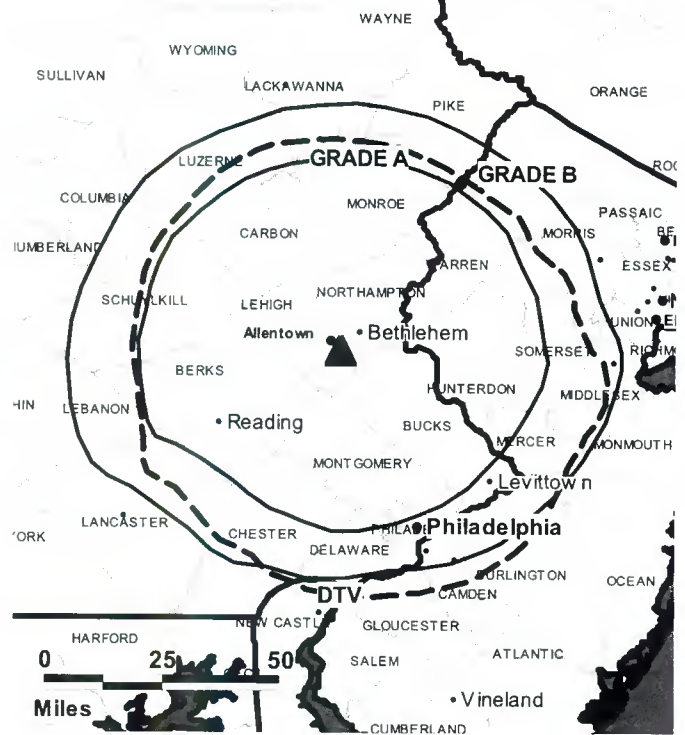
Barry N. Fisher, General Manager.

Ken Arndt, General & Local Sales Manager.

Brian Dewalt, Chief Engineer.

Mike Kulp, Business Manager.

WFMZ-DT BMPCDT-20041029AHC GRANTED: 12/6/2004



© 2006 Warren Communications News

Brad Rinehart, Assistant General Manager, Programming & News.

Dave Tavernier, Promotion Director.

Charles Gayle, Traffic Manager.

City of License: Allentown. **Station DMA:** Philadelphia, PA. **Rank:** 4.

Nielsen Data: Not available.

Pennsylvania — Allentown

**WFMZ-TV
Ch. 69**

Network Service: IND.

Licensee: Maranatha Broadcasting Co. Inc., 300 E. Rock Rd., Allentown, PA 18103.

Studios: 300 E. Rock Rd., Allentown, PA 18103-7599; 325 Penn St., Reading, PA 19601.

Mailing Address: 300 E. Rock Rd., Allentown, PA 18103-7599.

Phone: 610-797-4530. **Fax:** 610-791-2288.

E-mail: barryf@wfmz.com

Web Site: http://www.wfmz.com

Technical Facilities: Channel No. 69 (800-806 MHz). Authorized power: 5000-kw max. visual. Antenna: 1083-ft above av. terrain, 650-ft. above ground, 1578-ft. above sea level.

Latitude 40° 33' 52"
Longitude 75° 26' 24"

Holds CP for change to 5000-kw max. visual, 1027-ft above av. terrain, 591-ft. above ground, 1522-ft. above sea level; lat. 40° 33' 52.54", long. 75° 26' 24.88", BMPCT-20021031AAN.

Digital Facilities: Channel No. 46 (662-668 MHz). Power: 400-kw max. visual, aural. Antenna: 1086-ft above av. terrain, 653-ft. above ground, 1581-ft. above sea level.

Latitude 40° 33' 52"
Longitude 75° 26' 24"

FCC Digital File Number: BMPCDT-990401KM. Granted: December 06, 2004.

Note: Latitude and longitude coordinates shown are based on the North American Datum of 1927 (NAD 27) as currently required by the Mass Media Bureau of the FCC.

Multichannel TV Sound: Stereo and separate audio program.

AM Affiliate: WEST-AM.

News Service: AP.

Ownership: Maranatha Broadcasting Co. (Group Owner).

Began Operation: November 25, 1976.

Personnel:

Richard C. Dean, President.

Barry N. Fisher, General Manager.

Ken Arndt, General & Local Sales Manager.

Brad Rinehart, Assistant General Manager, Programming & News.

Brian Dewalt, Chief Engineer.

Mike Kulp, Business Manager.

Dave Tavernier, Promotions Director.

Charles Gayle, Traffic Manager.

Highest 30 Sec. Rate: \$1250.

WFMZ-TV BMPCT-20021031AAN GRANTED: 11/6/2002



City of License: Allentown. **Station DMA:** Philadelphia, PA. **Rank:** 4.

Circulation © 2005 Nielsen. Coverage based on Nielsen study.

GrandTotal	Cable TV Households	Non-cable TV Households	Total TV Households
Estimated Station Totals *	987,370	52,310	1,039,680
Average Weekly Circulation (2005)	171,174	12,788	183,962
Average Daily Circulation (2005)			66,437
Station DMA Total	Cable TV Households	Non-cable TV Households	Total TV Households
Estimated Station Totals *	914,810	52,310	967,120
Average Weekly Circulation (2005)	160,424	12,788	173,212
Average Daily Circulation (2005)			63,713
Other DMA Total	Cable TV Households	Non-cable TV Households	Total TV Households
Estimated Station Totals *	72,560	0	72,560
Average Weekly Circulation (2005)	10,750	0	10,750
Average Daily Circulation (2005)			2,724

*Estimated station totals are sums of the Nielsen TV and Cable TV household estimates for each county in which the station registers viewing of more than 5% as per the Nielsen Survey Methods.

WATM-DT
Ch. 24

Network Service: ABC.

Licensee: Palm Television LP, 940 W. Port Plaza, Suite 210, St. Louis, MO 63146.

Studio: 1450 Scalp Ave., Johnstown, PA 15904.

ALTOONA: 1107 E. Walton Ave., Altoona, PA 16602.

Mailing Address: 1450 Scalp Ave, Johnstown, PA 15904.

Phone: 814-266-8088; 814-949-8823. **Fax:** 814-269-9259.

E-mail: fquintoni@fox8tv.com

Web Site: http://www.abc23.com

Technical Facilities: Channel No. 24 (530-536 MHz). Authorized power: 1000-kw max. visual. Antenna: 1020-ft above av. terrain, 212-ft. above ground, 2742-ft. above sea level.

Latitude	40°	34'	06"
Longitude	78°	26'	38"

Note: Latitude and longitude coordinates shown are based on the North American Datum of 1927 (NAD 27) as currently required by the Mass Media Bureau of the FCC.

Ownership: Gregory P. Filandrinos (Group Owner).

Began Operation: January 1, 2002.

Personnel:

Frank Quintoni, President & General Manager.

Bill Creager, Local Sales Manager.

Betsy Rohrbaugh, Local Sales Manager.

Jim Pastore, National & Regional Sales Manager.

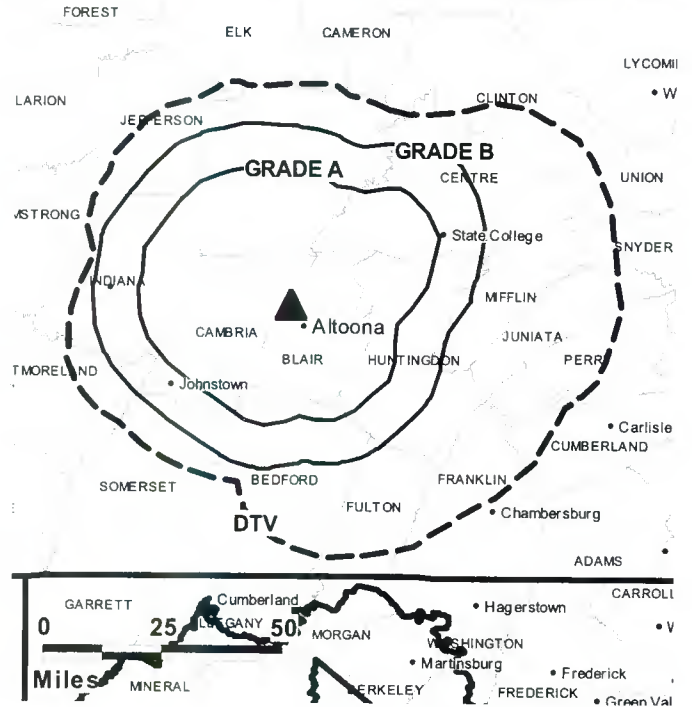
Jim Penna, News Director.

Dan Owens, Chief Engineer.

Brian Durham, Business Manager.

Ed Cunard, Program Coordinator.

WATM-DT BPCDT-19991101AGQ GRANTED: 10/18/2001



© 2006 Warren Communications News

Jill Brazill, Promotion Manager.

Jill Ream, Production Manager.

Brenda Pentz, Traffic Manager.

City of License: Altoona. **Station DMA:** Johnstown-Altoona, PA. **Rank:** 98.

Nielsen Data: Not available.

WATM-TV
Ch. 23

Network Service: ABC.

Licensee: Palm Television LP, c/o CBIZ Business Solutions of St. Louis, One Cityplace Dr., Suite 570, St. Louis, MO 63141.

Studios: 1107 E. Walton Ave, Altoona, PA 16602; 1450 Scalp Ave., Johnstown, PA 15904.

Mailing Address: 1450 Scalp Ave., Johnstown, PA 15904.

Phone: 814-266-8088; 814-949-8823. **Fax:** 814-269-9259.

E-mail: fquitoni@fox8tv.com

Web Site: http://www.abc23.com

Technical Facilities: Channel No. 23 (524-530 MHz). Authorized power: 700-kw max. visual. Antenna: 1063-ft above av. terrain, 259-ft. above ground, 2789-ft. above sea level.

Latitude 40° 34' 06"
Longitude 78° 26' 38"

Transmitter: Wopsy Lookout, Wopsonnock Mountain, Dysart.

Digital Facilities: Channel No. 24 (530-536 MHz). Power: 1000-kw max. visual. Antenna: 1020-ft above av. terrain, 212-ft. above ground, 2742-ft. above sea level.

Latitude 40° 34' 06"
Longitude 78° 26' 38"

FCC Digital File Number: BPCDT-19991101AGQ. Granted: October 18, 2001.

Note: Latitude and longitude coordinates shown are based on the North American Datum of 1927 (NAD 27) as currently required by the Mass Media Bureau of the FCC.

Satellite Earth Stations: Transmitter TTC; ChannelMaster, 3.2-meter C-band; Prodelin, 3.6-meter C-band; Andrew, 4.5-meter C-band; M/A-Com, KLM, Drake receivers.

News Services: UPI, CNN Newsource, AP, ABC NewsOne.

LMA: Local marketing agreement with WWCP-TV (F), Johnstown, PA.

Ownership: Gregory P. Filandrinos (Group Owner).

Began Operation: November 28, 1974. Sale to Smith Broadcasting Group Inc. by John R. Powley approved by FCC October 25, 1985. Sale to Auburn Television Group Inc. approved by FCC December 19, 1989 but not consummated. Sale to present owner by Smith Broadcasting Group Inc. approved by FCC August 17, 1999.

Represented (sales): Harrington Righter & Parsons.

Represented (legal): Irwin, Campbell & Tannenwald PC.

Represented (engineering): Denny & Associates PC.

Personnel:

Frank Quitoni, President & General Manager.

Bill Creager, Local Sales Manager.

Betsy Rohrbaugh, Local Sales Manager.

Jim Pastore, National & Regional Sales Manager.

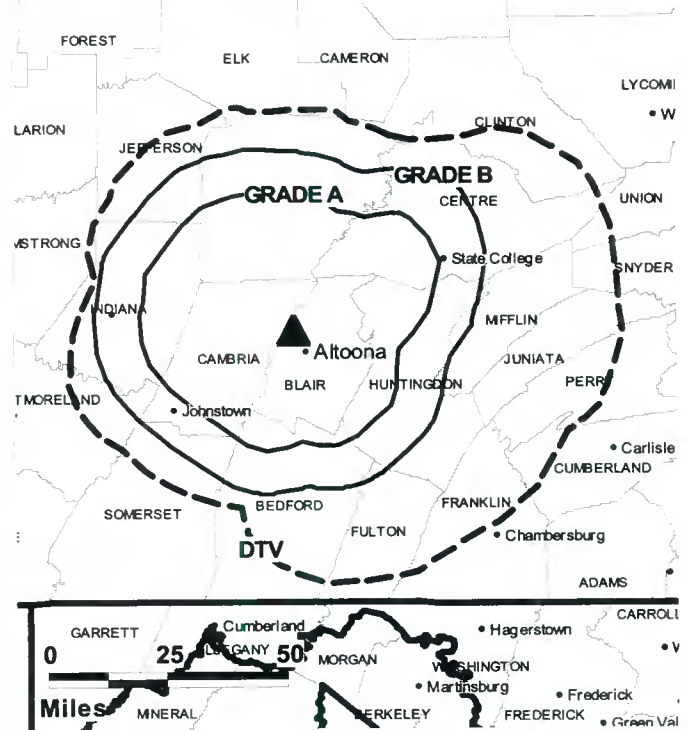
Jim Penna, News Director.

Dan Owens, Chief Engineer.

Brian Durham, Business Manager.

Ed Cunnard, Program Coordinator.

WATM-TV BPCT-19980929KI GRANTED: 12/5/1998



© 2006 Warren Communications News

Jill Brazill, Promotion Director.

Jill Ream, Production Manager.

Brenda Pentz, Traffic Manager.

Rates: On request.

City of License: Altoona. **Station DMA:** Johnstown-Altoona, PA. **Rank:** 98.

Circulation © 2005 Nielsen. Coverage based on Nielsen study.

GrandTotal	Cable TV Households	Non-cable TV Households	Total TV Households
Estimated Station Totals *	239,260	72,960	312,220
Average Weekly Circulation (2005)	103,858	19,070	122,928
Average Daily Circulation (2005)			47,651
Station DMA Total	Cable TV Households	Non-cable TV Households	Total TV Households
Estimated Station Totals *	225,510	72,960	298,470
Average Weekly Circulation (2005)	103,047	19,070	122,117
Average Daily Circulation (2005)			47,349
Other DMA Total	Cable TV Households	Non-cable TV Households	Total TV Households
Estimated Station Totals *	13,750	0	13,750
Average Weekly Circulation (2005)	811	0	811
Average Daily Circulation (2005)			302

*Estimated station totals are sums of the Nielsen TV and Cable TV household estimates for each county in which the station registers viewing of more than 5% as per the Nielsen Survey Methods.

WKBS-DT
Ch. 46

Network Service: IND.

Grantee: Cornerstone Television Inc., One Signal Hill Dr., Wall, PA 15148-1499.

Studio: 1813 Valley View Blvd., Altoona, PA 16602.

Mailing Address: One Signal Hill Dr., Wall, PA 15148-1499.

Phone: 412-824-3930. **Fax:** 814-942-3440.

E-mail: brichert@ctvn.org

Web Site: <http://www.ctvn.org>

Technical Facilities: Channel No. 46 (662-668 MHz). Authorized power: 50-kw max. visual. Antenna: 1014-ft above av. terrain, 175-ft. above ground.

Latitude	40°	34'	12"
Longitude	78°	26'	26"

Note: Latitude and longitude coordinates shown are based on the North American Datum of 1927 (NAD 27) as currently required by the Mass Media Bureau of the FCC.

Ownership: Cornerstone Television Inc. (Group Owner).

Began Operation: Station operating under Special Temporary Authority at 6.1-kw max. visual; no on-air date

Personnel:

Ron Henbree, President & Chief Executive Officer.

Connie Lasher, General Manager.

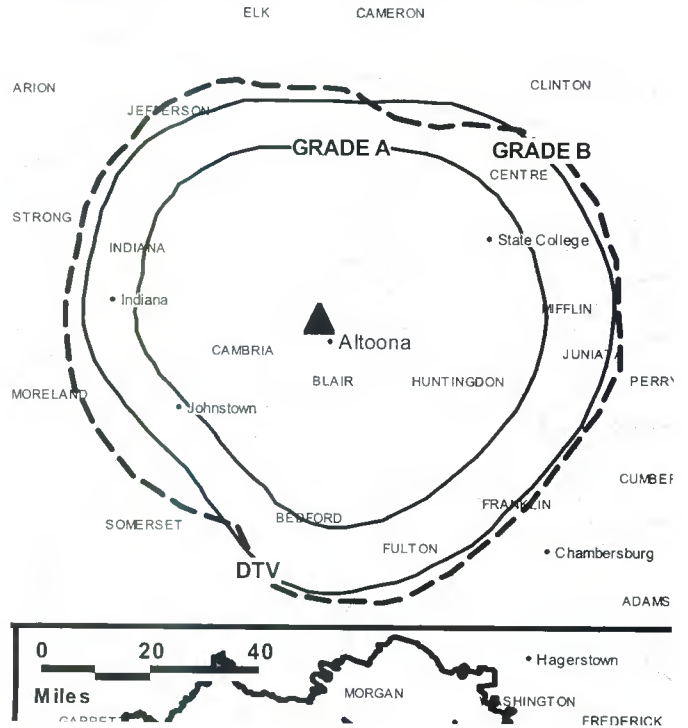
Blake Richert, Chief Engineer.

De De Hayes, Vice President, Programming.

Allyson Hayes, Promotion Director.

Theresa Hurt, Production Director.

WKBS-DT BPCDT-19991026ACS GRANTED: 3/1/2001



City of License: Altoona. **Station DMA:** Johnstown-Altoona, PA. **Rank:** 98.

Nielsen Data: Not available.

WKBS-TV
Ch. 47
(Satellite of WPCB-TV, Greensburg)

Network Service: IND.

Licensee: Cornerstone Television Inc., One Signal Hill Dr., Wall, PA 15148-1499.

Studio: 1813 Valley View Blvd., Altoona, PA 16602.

Mailing Address: One Signal Hill Dr., Wall, PA 15148-1499.

Phone: 412-824-3930. **Fax:** 814-942-3400.

E-mail: brichert@ctvn.org

Web Site: http://www.ctvn.org

Technical Facilities: Channel No. 47 (668-674 MHz). Authorized power: 1524.6-kw max. visual, 152.5-kw aural. Antenna: 1015-ft above av. terrain, 172-ft. above ground, 2717-ft. above sea level.

Latitude 40° 34' 12"
 Longitude 78° 26' 26"

Transmitter: Lookout Rd., Logan Twp.

Digital Facilities: Channel No. 46 (662-668 MHz). Power: 50-kw max. visual. Antenna: 1014-ft above av. terrain, 175-ft. above ground.

Latitude 40° 34' 12"
 Longitude 78° 26' 26"

FCC Digital File Number: BPCDT-19991026ACS. Granted: March 01, 2001.

Note: Latitude and longitude coordinates shown are based on the North American Datum of 1927 (NAD 27) as currently required by the Mass Media Bureau of the FCC.

Satellite Earth Station: Transmitter RCA; DX Antenna, 3.2-meter C-band.

Ownership: Cornerstone Television Inc. (Group Owner).

Began Operation: October 1, 1985.

Represented (legal): Shaw Pittman.

Personnel:

Ron Hembree, President & CEO.

Connie Lasher, General Manager.

Blake Richert, Chief Engineer.

De De Hayes, Vice President, Programming.

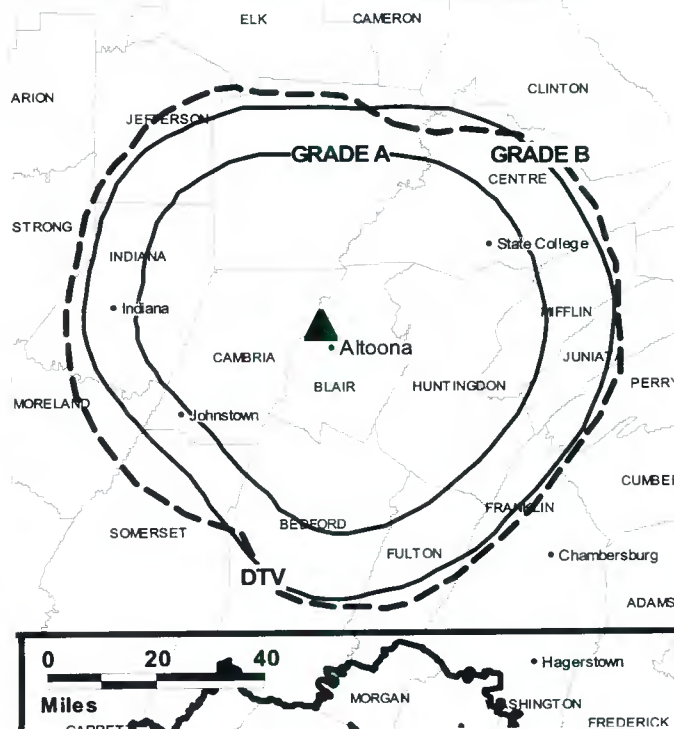
Allyson Hays, Promotion Director.

Theresa Hurt, Production Director.

Rates: On request.

City of License: Altoona. **Station DMA:** Johnstown-Altoona, PA. **Rank:** 98.

WKBS-TV BMPCT-19841212KF GRANTED: 2/28/1985



© 2006 Warren Communications News

Circulation © 2005 Nielsen. Coverage based on Nielsen study.

GrandTotal	Cable TV Households	Non-cable TV Households	Total TV Households
Estimated Station Totals *	92,450	0	92,450
Average Weekly Circulation (2005)	7,173	0	7,173
Average Daily Circulation (2005)			1,155
Station DMA Total	Cable TV Households	Non-cable TV Households	Total TV Households
Estimated Station Totals *	78,700	0	78,700
Average Weekly Circulation (2005)	6,155	0	6,155
Average Daily Circulation (2005)			949
Other DMA Total	Cable TV Households	Non-cable TV Households	Total TV Households
Estimated Station Totals *	13,750	0	13,750
Average Weekly Circulation (2005)	1,018	0	1,018
Average Daily Circulation (2005)			206

*Estimated station totals are sums of the Nielsen TV and Cable TV household estimates for each county in which the station registers viewing of more than 5% as per the Nielsen Survey Methods.

WTAJ-DT
Ch. 32

Network Service: CBS.

Grantee: SJL Northeast License Subsidiary LLC, 633 Picacho Lane, Montecito, CA 93108.

Studio: 5000 6th Ave., Altoona, PA 16602.

Mailing Address: 5000 6th Ave., Altoona, PA 16602.

Phone: 814-942-1010; 814-942-1010. **Fax:** 814-946-8746.

E-mail: dubrow@wtajtv.com

Web Site: http://www.wtajtv.com

Technical Facilities: Channel No. 32 (578-584 MHz). Authorized power: 1000-kw max. visual. Antenna: 1060-ft above av. terrain, 229-ft. above ground.

Latitude	40°	34'	01"
Longitude	78°	26'	30"

Requests modification of CP for change to 883-kw max. visual, 1001-ft above av. terrain, 170-ft. above ground, 2723-ft. above sea level; B MPCDT-20050707AAJ.

Note: Latitude and longitude coordinates shown are based on the North American Datum of 1927 (NAD 27) as currently required by the Mass Media Bureau of the FCC.

Ownership: SJL Communications LP (Group Owner).

Began Operation: October 23, 2002. Station operating under Special Temporary Authority at 3.33-kw max. visual.

Represented (sales): TeleRep Inc.

Personnel:

Marty Ostrow, General Manager & General Sales Manager.

Kathleen Smith, Operations Manager & Program Director.

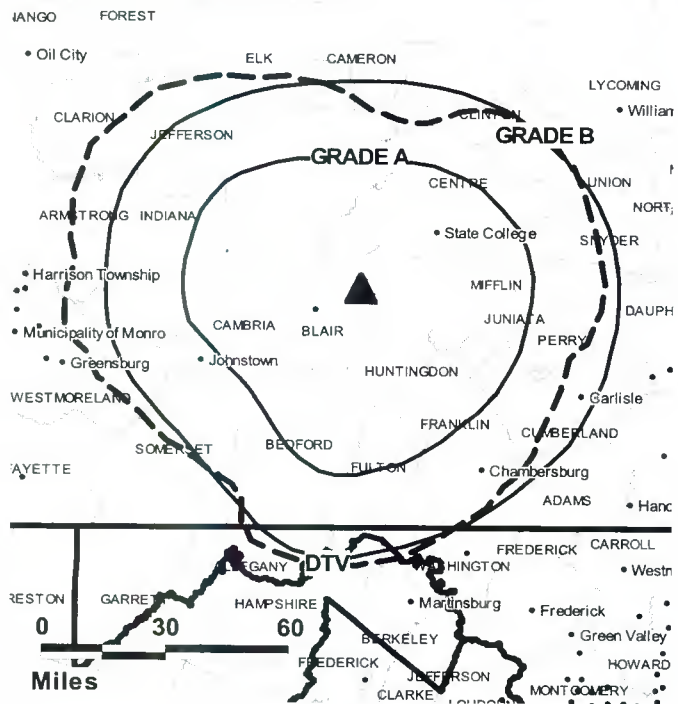
Phil Dubrow, Local Sales Manager.

Tony Degol, News Director.

Randy Chamberlin, Chief Engineer.

Mike Waka, Business Manager.

WTAJ-DT BPCDT-19991021ACA GRANTED: 1/18/2002



Dave Beeney, Marketing & Production Director.

Jolane Whiteford, Traffic Manager.

City of License: Altoona. **Station DMA:** Johnstown-Altoona, PA. **Rank:** 98.

Nielsen Data: Not available.

WTAJ-TV
Ch. 10

Network Service: CBS.

Licensee: SJL Northeast License Subsidiary LLC, 633 Picacho Lane, Montecito, CA 93108.

Studio: 5000 6th Ave., Altoona, PA 16602.

Mailing Address: 5000 6th Ave., Altoona, PA 16602.

Phone: 814-942-1010. **Fax:** 814-946-8746.

E-mail: dubrow@wtajtv.com

Web Site: http://www.wtajtv.com

Technical Facilities: Channel No. 10 (192-198 MHz). Authorized power: 214-kw visual, 21.9-kw aural. Antenna: 1110-ft above av. terrain, 218-ft. above ground, 2821-ft. above sea level.

Latitude 40° 34' 01"
Longitude 78° 26' 31"

Transmitter: 5-mi. NW of Altoona.

Digital Facilities: Channel No. 32 (578-584 MHz). Power: 1000-kw max. visual. Antenna: 1060-ft above av. terrain, 229-ft. above ground.

Latitude 40° 34' 01"
Longitude 78° 26' 30"

FCC Digital File Number: BPCDT-19991021ACA. Granted: January 18, 2002.

Note: Latitude and longitude coordinates shown are based on the North American Datum of 1927 (NAD 27) as currently required by the Mass Media Bureau of the FCC.

News Services: CNN Newsource, CBS Newspath, AP.

Ownership: SJL Communications LP (Group Owner).

Began Operation: March 1, 1953. Sale to present owner by Gateway Communications approved by FCC October 27, 2000. Sale to Gateway Communications by Triangle Publications approved by FCC September 20, 1972 (Television Digest, Vol. 11:50; 12:39). Previous sale by William F Gable Co. dept. store approved by FCC January 11, 1956 (Vol. 11:33, 39, 47; 12:2).

Represented (sales): TeleRep Inc.

Personnel:

Marty Ostrow, General Manager & General Sales Manager.

Kathleen Smith, Operations & Program Manager.

Philip J. Dubrow, Local Sales Manager.

Tony Degol, News Director.

Randy Chamberlin, Chief Engineer.

Mike Waka, Business Manager.

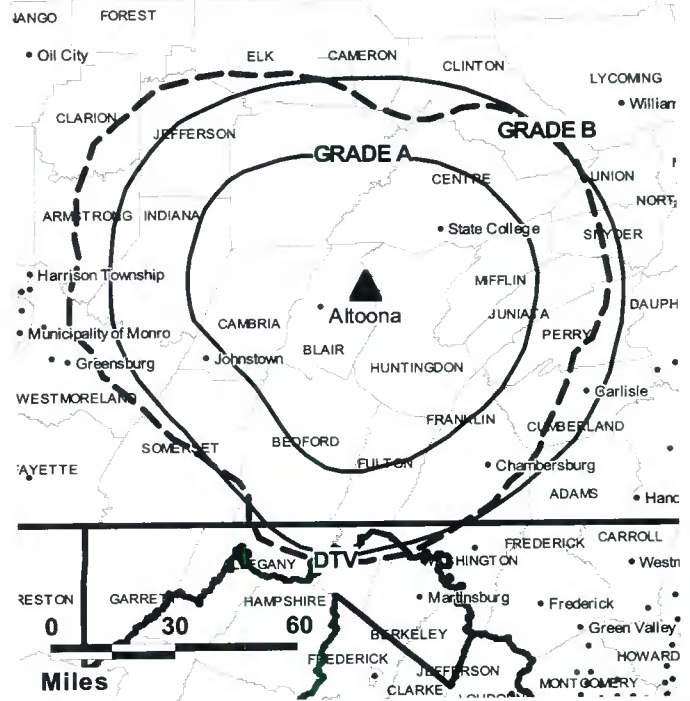
Dave Beeney, Production & Marketing Manager.

Jolane Whiteford, Traffic Manager.

Rates: On request.

WTAJ-TV BPCT-4443 GRANTED: 8/16/1971

TIOGA



© 2006 Warren Communications News

City of License: Altoona. **Station DMA:** Johnstown-Altoona, PA. **Rank:** 98.

Circulation © 2005 Nielsen. Coverage based on Nielsen study.

GrandTotal	Cable TV Households	Non-cable TV Households	Total TV Households
Estimated Station Totals *	368,150	93,550	461,700
Average Weekly Circulation (2005)	204,254	41,471	245,725
Average Daily Circulation (2005)			140,619
Station DMA Total	Cable TV Households	Non-cable TV Households	Total TV Households
Estimated Station Totals *	225,510	72,960	298,470
Average Weekly Circulation (2005)	169,570	38,492	208,062
Average Daily Circulation (2005)			125,108
Other DMA Total	Cable TV Households	Non-cable TV Households	Total TV Households
Estimated Station Totals *	142,640	20,590	163,230
Average Weekly Circulation (2005)	34,684	2,979	37,663
Average Daily Circulation (2005)			15,511

*Estimated station totals are sums of the Nielsen TV and Cable TV household estimates for each county in which the station registers viewing of more than 5% as per the Nielsen Survey Methods.

Pennsylvania — Bethlehem

WBPH-DT

Ch. 9

Network Service: IND.

Grantee: Sonshine Family TV Inc., 813 N. Fenwick St., Allentown, PA 18109.

Studio: 813 N. Fenwick St., Allentown, PA 18109.

Mailing Address: Box 4455, Bethlehem, PA 18018.

Phone: 610-433-4400. **Fax:** 610-433-8251.

E-mail: pathuber@wbph.org

Web Site: <http://www.wbph.org>

Technical Facilities: Channel No. 9 (186-192 MHz). Authorized power: 3.2-kw visual, aural. Antenna: 932-ft above av. terrain, 481-ft. above ground, 1411-ft. above sea level.

Latitude	40°	33'	52"
Longitude	75°	26'	24"

Note: Latitude and longitude coordinates shown are based on the North American Datum of 1927 (NAD 27) as currently required by the Mass Media Bureau of the FCC.

Ownership: Sonshine Family TV Inc. (Group Owner).

Began Operation: Station operating under Special Temporary Authority at 3.2-kw visual; no on-air date

Personnel:

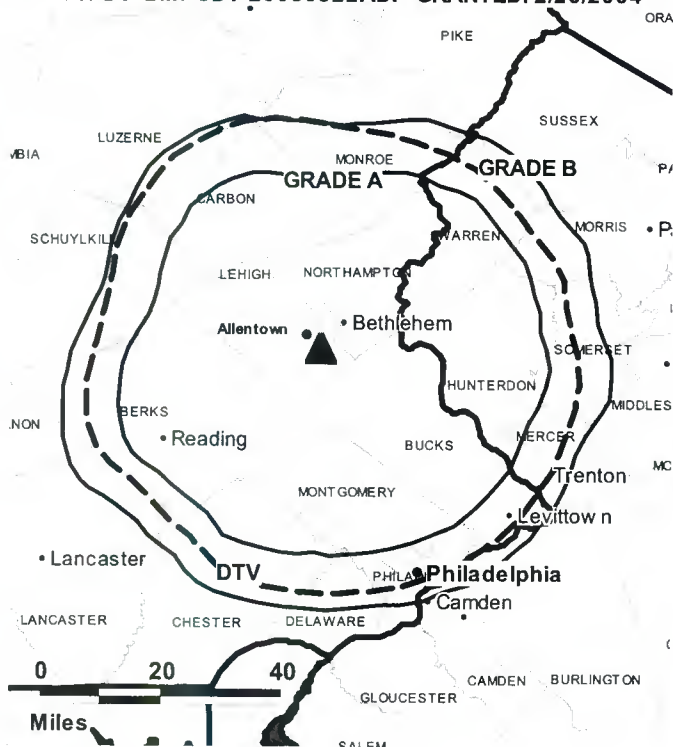
Patricia F. Huber, General Manager.

Daniel Huber, Chief Engineer.

City of License: Bethlehem. **Station DMA:** Philadelphia, PA. **Rank:** 4.

Nielsen Data: Not available.

WBPH-DT BMPCDT-20030522ADF GRANTED: 2/26/2004



© 2006 Warren Communications News

Pennsylvania — Bethlehem

WBPH-TV Ch. 60

Network Service: IND.

Licensee: Sonshine Family TV Inc., 483 Woodland Rd., Walnutport, PA 18058.

Studio: 813 N. Fenwick St., Allentown, PA 18109.

Mailing Address: Box 4455, Bethlehem, PA 18018.

Phone: 610-433-4400. **Fax:** 610-433-8251.

E-mail: pathuber@wbph.org

Web Site: http://www.wbph.org

Technical Facilities: Channel No. 60 (746-752 MHz). Authorized power: 12-kw max. visual, 1.2-kw aural. Antenna: 738-ft above av. terrain, 288-ft. above ground, 1218-ft. above sea level.

Latitude 40° 33' 54"
Longitude 75° 26' 26"

Holds CP for change to 2950-kw max. visual, 937-ft above av. terrain, 482-ft. above ground, 1416-ft. above sea level; lat. 40° 33' 52", long. 75° 26' 24", BMPCT-20020628ACC.

Transmitter: 300 E. Rock Rd., Allentown.

Digital Facilities: Channel No. 9 (186-192 MHz). Power: 3.2-kw visual, aural. Antenna: 932-ft above av. terrain, 481-ft. above ground, 1411-ft. above sea level.

Latitude 40° 33' 52"
Longitude 75° 26' 24"

FCC Digital File Number: BPCDT-19991101AHO. Granted: February 26, 2004.

Note: Latitude and longitude coordinates shown are based on the North American Datum of 1927 (NAD 27) as currently required by the Mass Media Bureau of the FCC.

Satellite Earth Stations: ChannelMaster, 3.2-meter C-band; Prodelin, 3.7-meter C-band; Drake receivers.

Ownership: Sonshine Family TV Inc. (Group Owner).

Began Operation: December 27, 1990.

Represented (legal): Jeff Bently.

Represented (engineering): Mullaney Engineering Inc.

Personnel:

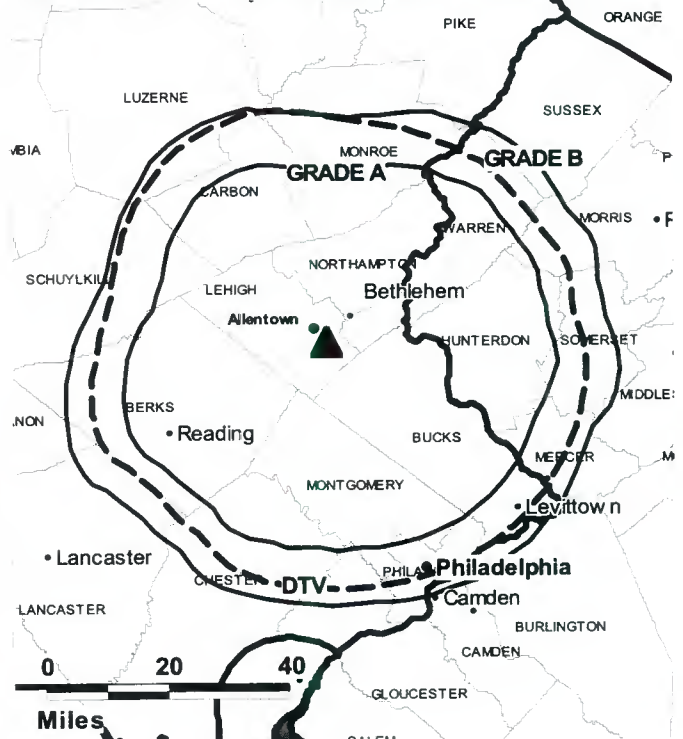
Patricia F. Huber, General Manager.

Daniel Huber, Chief Engineer.

Rates: On request.

City of License: Bethlehem. **Station DMA:** Philadelphia, PA. **Rank:** 4.

WBPH-TV BPCT-960131KF GRANTED: 8/12/1996



© 2006 Warren Communications News

Circulation © 2005 Nielsen. Coverage based on Nielsen study.

GrandTotal	Cable TV Households	Non-cable TV Households	Total TV Households
Estimated Station Totals *	0	9,640	9,640
Average Weekly Circulation (2005)	0	578	578
Average Daily Circulation (2005)		29	29

Station DMA Total	Cable TV Households	Non-cable TV Households	Total TV Households
Estimated Station Totals *	0	9,640	9,640
Average Weekly Circulation (2005)	0	578	578
Average Daily Circulation (2005)		29	29

*Estimated station totals are sums of the Nielsen TV and Cable TV household estimates for each county in which the station registers viewing of more than 5% as per the Nielsen Survey Methods.

WFXP
Ch. 66

Network Service: FOX.

Licensee: Mission Broadcasting of Wichita Falls Inc., 544 Red Rock Dr., Wadsworth, OH 44281.

Studio: 8455 Peach St., Erie, PA 16509.

Mailing Address: 8455 Peach St., Erie, PA 16509.

Phone: 814-864-2400. **Fax:** 814-864-5393.

Web Site: http://www.fox66.tv

Technical Facilities: Channel No. 66 (782-788 MHz). Authorized power: 882-kw max. visual. Antenna: 889-ft above av. terrain, 695-ft. above ground, 1994-ft. above sea level.

Latitude 42° 02' 31"
Longitude 80° 03' 57"

Transmitter: 2.25-mi. SE of Kearsarge, on U.S. Rte. 19.

Digital Facilities: Channel No. 22 (518-524 MHz). Power: 850-kw max. visual, aural. Antenna: 906-ft above av. terrain, 696-ft. above ground, 2003-ft. above sea level.

Latitude 42° 02' 33"
Longitude 80° 003' 56"

FCC Digital File Number: BPCDT-19991103ABO. Granted: February 05, 2004.

Note: Latitude and longitude coordinates shown are based on the North American Datum of 1927 (NAD 27) as currently required by the Mass Media Bureau of the FCC.

Satellite Earth Stations: Transmitter Comark; Cyclesat, ; Comtech, 5-meter; Microdyne receivers.

Ownership: Mission Broadcasting Inc. (Group Owner).

Began Operation: September 2, 1986. Sale to present owner by Bastet Broadcasting Inc. approved by FCC September 17, 2002.

Represented (sales): Blair Television.

Represented (legal): Drinker Biddle & Reath LLP.

Personnel:

Scott Osborne, General Manager & General Sales Manager.

Beverly A. Joyce, Station Manager & Program Director.

Lou Baxter, News Director.

Lorne Earle, Chief Engineer.

Amy Kingen, Business Manager.

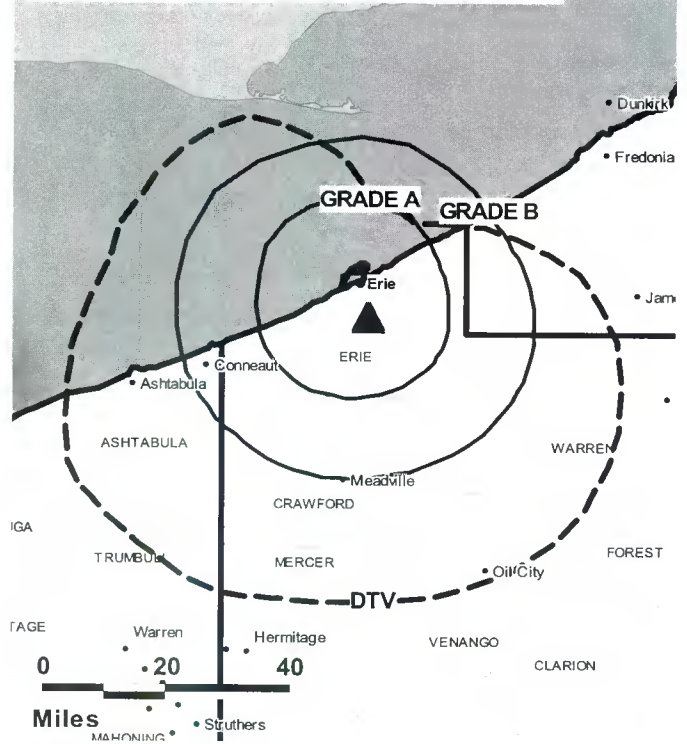
Craig Schortzer, Operations Manager & Creative Services Director.

Cheri Chase, Traffic Manager.

Highest 30 Sec. Rate: \$225.

City of License: Erie. **Station DMA:** Erie, PA. **Rank:** 142.

WFXP BMPCT-19860505KG GRANTED: 8/4/1986



© 2006 Warren Communications News

Circulation © 2005 Nielsen. Coverage based on Nielsen study.

GrandTotal	Cable TV Households	Non-cable TV Households	Total TV Households
Estimated Station Totals *	149,270	74,740	224,010
Average Weekly Circulation (2005)	59,678	23,378	83,056
Average Daily Circulation (2005)			28,941
Station DMA Total	Cable TV Households	Non-cable TV Households	Total TV Households
Estimated Station Totals *	105,160	48,670	153,830
Average Weekly Circulation (2005)	54,337	20,597	74,934
Average Daily Circulation (2005)			26,896
Other DMA Total	Cable TV Households	Non-cable TV Households	Total TV Households
Estimated Station Totals *	44,110	26,070	70,180
Average Weekly Circulation (2005)	5,341	2,781	8,122
Average Daily Circulation (2005)			2,045

*Estimated station totals are sums of the Nielsen TV and Cable TV household estimates for each county in which the station registers viewing of more than 5% as per the Nielsen Survey Methods.

WFXP-DT
Ch. 22

Network Service: FOX.

Grantee: Mission Broadcasting Inc., 544 Red Rock Dr., Wadsworth, OH 44281.

Studio: 8455 Peach St., Erie, PA 16509.

Mailing Address: 8455 Peach St., Erie, PA 16509.

Phone: 814-864-2400. **Fax:** 814-864-5393.

Web Site: <http://www.fox66.tv>

Technical Facilities: Channel No. 22 (518-524 MHz). Authorized power: 850-kw max. visual, aural. Antenna: 906-ft above av. terrain, 696-ft. above ground, 2003-ft. above sea level.

Latitude	42°	02'	33"
Longitude	80°	003'	56"

Note: Latitude and longitude coordinates shown are based on the North American Datum of 1927 (NAD 27) as currently required by the Mass Media Bureau of the FCC.

Ownership: Mission Broadcasting Inc. (Group Owner).

Began Operation: May 1, 2003. Station operating under Special Temporary Authority at 1.76-kw max. visual.

Represented (legal): Drinker Biddle & Reath LLP.

Represented (sales): Blair Television.

Personnel:

Scott Osborne, General Manager & General Sales Manager.

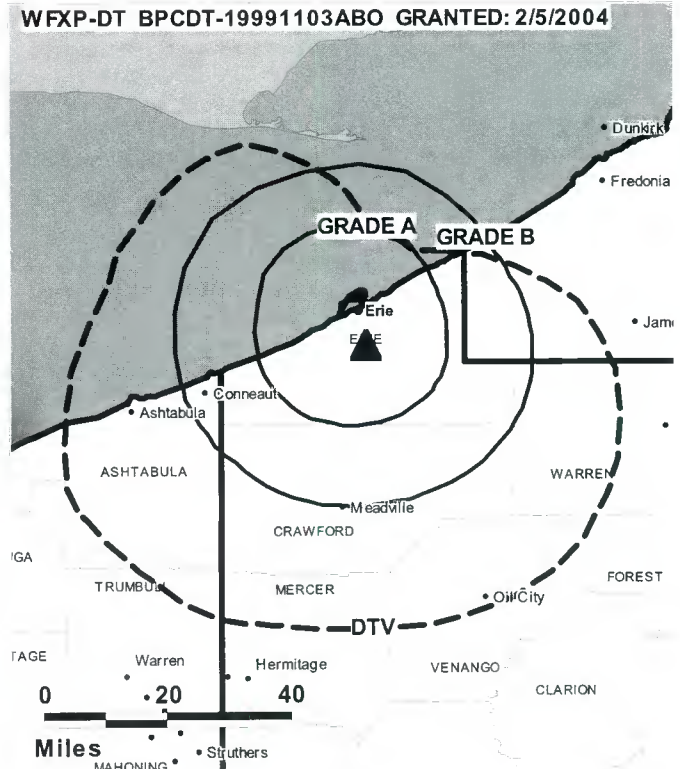
Beverly A. Joyce, Station Manager & Program Director.

Lou Baxter, News Director.

Lorne Earle, Chief Engineer.

Amy Kingen, Business Manager.

Craig Schortzer, Operations Manager & Creatives Services Director.



© 2006 Warren Communications News

Cheri Chase, Traffic Manager.

City of License: Erie. **Station DMA:** Erie, PA. **Rank:** 142.

Nielsen Data: Not available.

WICU-DT
Ch. 52

Network Service: NBC.

Grantee: SJL of Pennsylvania License Subsidiary LLC, 3514 State St., Erie, PA 16508.

Studio: 3514 State St., Erie, PA 16508.

Mailing Address: 3514 State St., Erie, PA 16508.

Phone: 814-454-5201; 800-533-8812. **Fax:** 814-455-0703.

E-mail: sbenton@wicu12.com

Web Site: <http://www.wicu12.com>

Technical Facilities: Channel No. 52 (698-704 MHz). Authorized power: 1000-kw max. visual. Antenna: 1063-ft above av. terrain, 820-ft. above ground.

Latitude	42°	03'	52"
Longitude	80°	00'	19"

Note: Latitude and longitude coordinates shown are based on the North American Datum of 1927 (NAD 27) as currently required by the Mass Media Bureau of the FCC.

Ownership: SJL Communications LP (Group Owner).

Began Operation: May 2, 2002. Standard Definition. Station operating under Special Temporary Authority at 1-kw max. visual.

Represented (legal): Latham & Watkins.

Represented (sales): Continental Television Sales.

Personnel:

Sandra Benton, General Manager.

Tim Dunst, Sales Director.

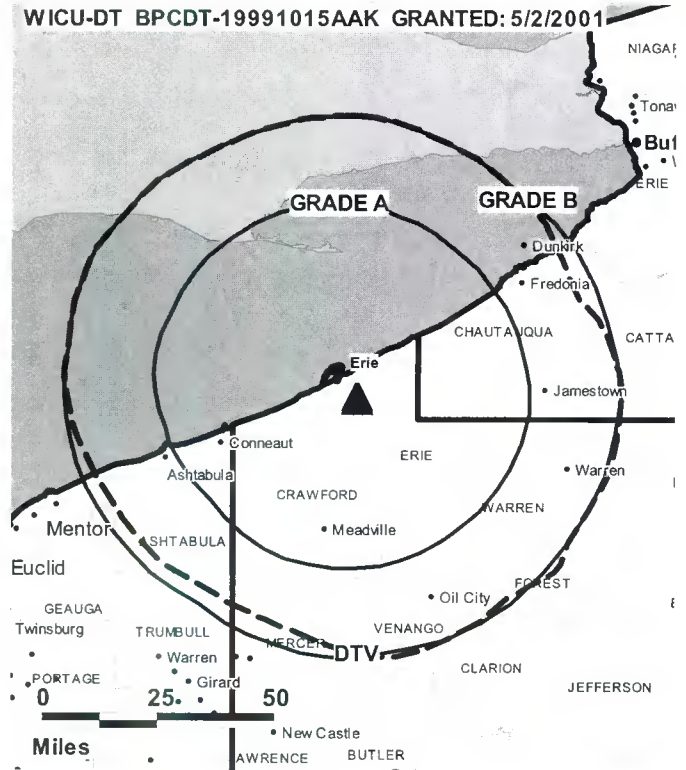
Cheryl Beers, National Sales Manager.

Phil Hayes, News Director.

John Wilkosz, Chief Engineer.

Susan Banka, Business Manager.

Judy Shannon, Program Director.



© 2006 Warren Communications News

Coreen Scott, Promotion & Production Director.

Kathy Earley, Traffic Manager.

City of License: Erie. **Station DMA:** Erie, PA. **Rank:** 142.

Nielsen Data: Not available.

WICU-TV
Ch. 12

Network Service: NBC.

Licensee: SJL of Pennsylvania License Subsidiary LLC, 3514 State St., Erie, PA 16508.

Studio: 3514 State St., Erie, PA 16508.

Mailing Address: 3514 State St., Erie, PA 16508.

Phone: 814-454-5201; 800-533-8812. **Fax:** 814-455-0703.

E-mail: sbenton@wicu12.com

Web Site: http://www.wicu12.com

Technical Facilities: Channel No. 12 (204-210 MHz). Authorized power: 316-kw visual, 31.6-kw aural. Antenna: 1000-ft above av. terrain, 798-ft. above ground, 2170-ft. above sea level.

Latitude 42° 03' 52"
Longitude 80° 00' 19"

Transmitter: Donation Rd.

Digital Facilities: Channel No. 52 (698-704 MHz). Power: 1000-kw max. visual. Antenna: 1063-ft above av. terrain, 820-ft. above ground.

Latitude 42° 03' 52"
Longitude 80° 00' 19"

FCC Digital File Number: BPEDT-19991015AAK. Granted: May 02, 2001.

Note: Latitude and longitude coordinates shown are based on the North American Datum of 1927 (NAD 27) as currently required by the Mass Media Bureau of the FCC.

Multichannel TV Sound: Stereo only.

Satellite Earth Stations: Transmitter RCA; Scientific-Atlanta, 3.5-meter KC-band; Harris, 3.5-meter Ku-band; Harris, 6-meter Ku-band; Scientific-Atlanta, Harris receivers.

News Services: NBC News Channel, AP.

Ownership: SJL Communications LP (Group Owner).

Began Operation: March 15, 1949. Sale to present owner by Lamb & Schweir interests approved by FCC July 12, 1996.

Represented (sales): Continental Television Sales.

Represented (legal): Latham & Watkins.

Personnel:

Sandra Benton, General Manager.

Tim Dunst, Sales Director.

Cheryl Beers, National Sales Manager.

John Wilkosz, Chief Engineer.

Susan Banka, Business Manager.

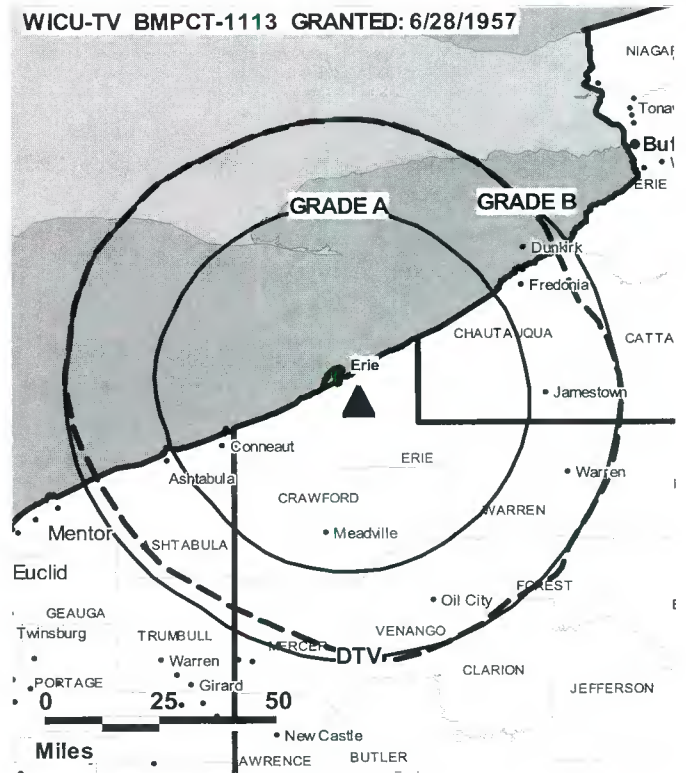
Phil Hayes, News Director.

Judy Shannon, Program Director.

Coreen Scott, Production & Promotion Director.

Kathy Earley, Traffic Manager.

WICU-TV BMPCT-1113 GRANTED: 6/28/1957



© 2006 Warren Communications News

Rates: On request.

City of License: Erie. **Station DMA:** Erie, PA. **Rank:** 142.

Circulation © 2005 Nielsen. Coverage based on Nielsen study.

GrandTotal	Cable TV Households	Non-cable TV Households	Total TV Households
Estimated Station Totals *	215,130	87,530	302,660
Average Weekly Circulation (2005)	113,918	40,536	154,454
Average Daily Circulation (2005)			80,720
Station DMA Total	Cable TV Households	Non-cable TV Households	Total TV Households
Estimated Station Totals *	105,160	53,750	158,910
Average Weekly Circulation (2005)	82,092	35,554	117,646
Average Daily Circulation (2005)			65,257
Other DMA Total	Cable TV Households	Non-cable TV Households	Total TV Households
Estimated Station Totals *	109,970	33,780	143,750
Average Weekly Circulation (2005)	31,826	4,982	36,808
Average Daily Circulation (2005)			15,463

*Estimated station totals are sums of the Nielsen TV and Cable TV household estimates for each county in which the station registers viewing of more than 5% as per the Nielsen Survey Methods.

WJET-DT
Ch. 58

Network Service: ABC.

Grantee: Nexstar Finance Inc., 909 Lake Carolyn Pkwy., Suite 1450, Irving, TX 75039.

Studio: 8455 Peach St., Erie, PA 16509.

Mailing Address: 8455 Peach St., Erie, PA 16509.

Phone: 814-864-2400. **Fax:** 814-868-3041.

E-mail: actnews@erie.net

Web Site: http://www.wjetv.com

Technical Facilities: Channel No. 58 (734-740 MHz). Authorized power: 1000-kw max. visual, aural. Antenna: 1016-ft above av. terrain, 795-ft. above ground, 2100-ft. above sea level.

Latitude	42°	02'	25"
Longitude	80°	04'	09"

Note: Latitude and longitude coordinates shown are based on the North American Datum of 1927 (NAD 27) as currently required by the Mass Media Bureau of the FCC.

Ownership: Nexstar Broadcasting Group Inc. (Group Owner).

Began Operation: Station operating under Special Temporary Authority at 1.37-kw max. visual; no on-air date

Represented (legal): Drinker Biddle & Reath LLP.

Represented (sales): Blair Television.

Personnel:

Lou Gattozzi, Vice President & General Manager.

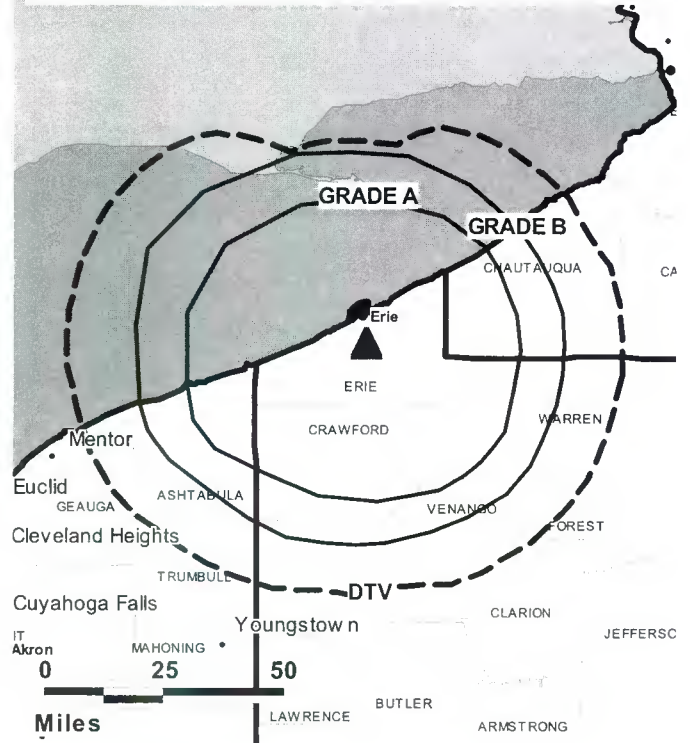
Craig Schertzer, Operations, Production & Promotion Manager.

Steve Freiseld, General Sales Manager.

Bob Bach, Local Sales Manager.

Lou Baxter, News Director.

WJET-DT BMPCDT-20040802BDC GRANTED: 12/16/2004



© 2006 Warren Communications News

Lorne Earle, Chief Engineer.

Sherry Chase, Traffic Manager.

City of License: Erie. **Station DMA:** Erie, PA. **Rank:** 142.

Nielsen Data: Not available.

WJET-TV
Ch. 24

Network Service: ABC.

Licensee: Nexstar Finance Inc., 909 Lake Carolyn Pkwy., Suite 1450, Irving, TX 75039.

Studio: 8455 Peach St., Erie, PA 16509.

Mailing Address: 8455 Peach St., Erie, PA 16509.

Phone: 814-864-2400. **Fax:** 814-868-3041.

E-mail: actnews@erie.net

Web Site: http://www.wjettv.com

Technical Facilities: Channel No. 24 (530-536 MHz). Authorized power: 1120-kw max. visual, 112-kw aural. Antenna: 955-ft above av. terrain, 780-ft. above ground, 2090-ft. above sea level.

Latitude 42° 02' 24"
Longitude 80° 04' 08"

Holds CP for change to 2570-kw max. visual, 951-ft above av. terrain, 781-ft. above ground, 2089-ft. above sea level; BPCT-960710KO.

Transmitter: 8455 Peach St.

Digital Facilities: Channel No. 58 (734-740 MHz). Power: 1000-kw max. visual, aural. Antenna: 1016-ft above av. terrain, 795-ft. above ground, 2100-ft. above sea level.

Latitude 42° 02' 25"
Longitude 80° 04' 09"

Note: Latitude and longitude coordinates shown are based on the North American Datum of 1927 (NAD 27) as currently required by the Mass Media Bureau of the FCC.

FM Affiliate: WJET, 3-kw, 102.3 MHz.

Ownership: Nexstar Broadcasting Group Inc. (Group Owner).

Began Operation: April 3, 1966.

Represented (sales): Blair Television.

Represented (legal): Drinker Biddle & Reath LLP.

Personnel:

Louis A. Gattozzi, Vice President & General Manager.

Craig Schertzer, Operations, Production & Promotion Director.

Steve Freifeld, General Sales Manager.

Bob Bach, Local Sales Manager.

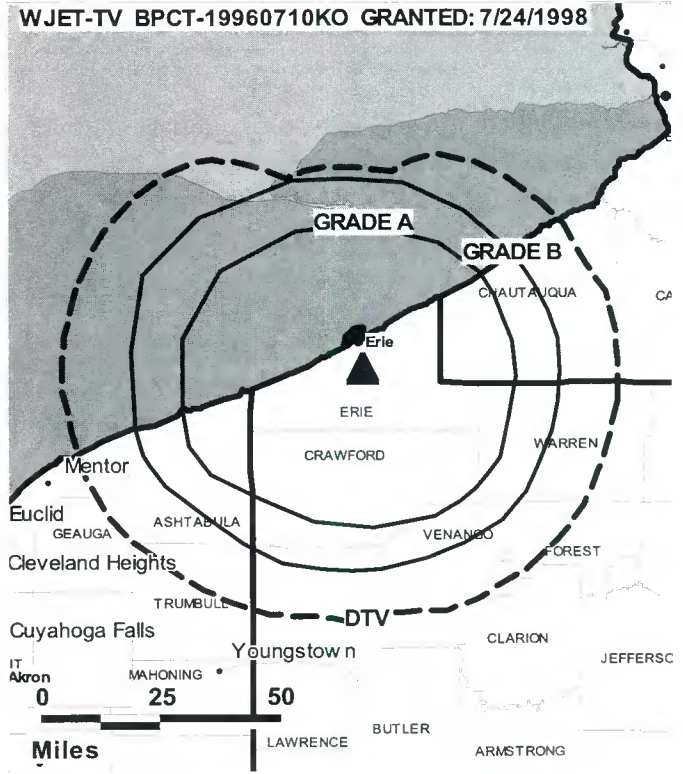
Lou Baxter, News Director.

Lorne Earle, Chief Engineer.

Sherry Chase, Traffic Manager.

Rates: On request.

City of License: Erie. **Station DMA:** Erie, PA. **Rank:** 142.



© 2006 Warren Communications News

Circulation © 2005 Nielsen. Coverage based on Nielsen study.

GrandTotal	Cable TV Households	Non-cable TV Households	Total TV Households
Estimated Station Totals *	203,580	81,390	284,970
Average Weekly Circulation (2005)	99,514	35,858	135,372
Average Daily Circulation (2005)			71,629
Station DMA Total	Cable TV Households	Non-cable TV Households	Total TV Households
Estimated Station Totals *	105,160	48,670	153,830
Average Weekly Circulation (2005)	78,162	32,071	110,233
Average Daily Circulation (2005)			63,288
Other DMA Total	Cable TV Households	Non-cable TV Households	Total TV Households
Estimated Station Totals *	98,420	32,720	131,140
Average Weekly Circulation (2005)	21,352	3,787	25,139
Average Daily Circulation (2005)			8,341

*Estimated station totals are sums of the Nielsen TV and Cable TV household estimates for each county in which the station registers viewing of more than 5% as per the Nielsen Survey Methods.

Pennsylvania — Erie

WSEE-TV

Ch. 35

Network Service: CBS.

Licensee: Initial Broadcasting of Pennsylvania License Subsidiary LLC, 2 Eastleigh Lane, Natick, MA 01760.

Studio: 1220 Peach St., Erie, PA 16501.

Mailing Address: 1220 Peach St., Erie, PA 16501.

Phone: 814-455-7575; 814-454-3500. **Fax:** 814-454-2564.

E-mail: tracy@35wsee.com

Web Site: http://www.35wsee.com

Technical Facilities: Channel No. 35 (596-602 MHz). Authorized power: 1186-kw max. visual, 118.6-kw aural. Antenna: 938-ft above av. terrain, 750-ft. above ground, 2090-ft. above sea level.

Latitude 42° 02' 20"
Longitude 80° 03' 45"

Holds CP for change to 1170-kw max. visual, 955-ft above av. terrain, 715-ft. above ground, 2470-ft. above sea level; lat. 42° 02' 16", long. 80° 03' 44", BPCT-19990928AAT.

Transmitter: U.S. Hwy. 19, 7-mi. S of Erie.

Digital Facilities: Channel No. 16 (482-488 MHz). Power: 200-kw max. visual. Antenna: 916-ft above av. terrain, 670-ft. above ground, 2016-ft. above sea level.

Latitude 42° 02' 15.8"
Longitude 80° 03' 43.8"

FCC Digital File Number: BPCDT-19991101AIR. Granted: January 18, 2001.

Note: Latitude and longitude coordinates shown are based on the North American Datum of 1927 (NAD 27) as currently required by the Mass Media Bureau of the FCC.

Satellite Earth Stations: AFC, 3.6-meter Ku-band; Scientific-Atlanta, 4.6-meter C-band; Scientific-Atlanta, 7-meter C-band; Scientific-Atlanta, M/A-Com receivers.

News Service: AP.

Ownership: Kevin T. Lilly.

Began Operation: April 25, 1954. Sale to present owner by WSEE Holdings Inc. approved by FCC October 2, 2002. Transfer of control by WSEE Holdings Inc. to William Mustard, Trustee from James L. Winston, Trustee approved by FCC July 20, 2001. Sale to WSEE Holdings Inc. by Northstar approved by FCC October 25, 1996. Sale to Northstar Television Group by Federal Broadcast Corp. by FCC September 19, 1989. Sale to Federal Broadcast Corp. approved by FCC September 30, 1987 (Television Digest, Vol. 27:33). Sale by MTT Sales Inc. approved by FCC December 13, 1985. Sale to MMT by Gillett Broadcasting approved by FCC April 16, 1982. Sale to Gillettby Great Lakes Television Co. approved by FCC July 19, 1978.

Represented (legal): Latham & Watkins.

Represented (sales): Millennium Sales & Marketing.

Personnel:

Sandra Benton, General Manager.

Tracy Stuftt, Program & Station Manager.

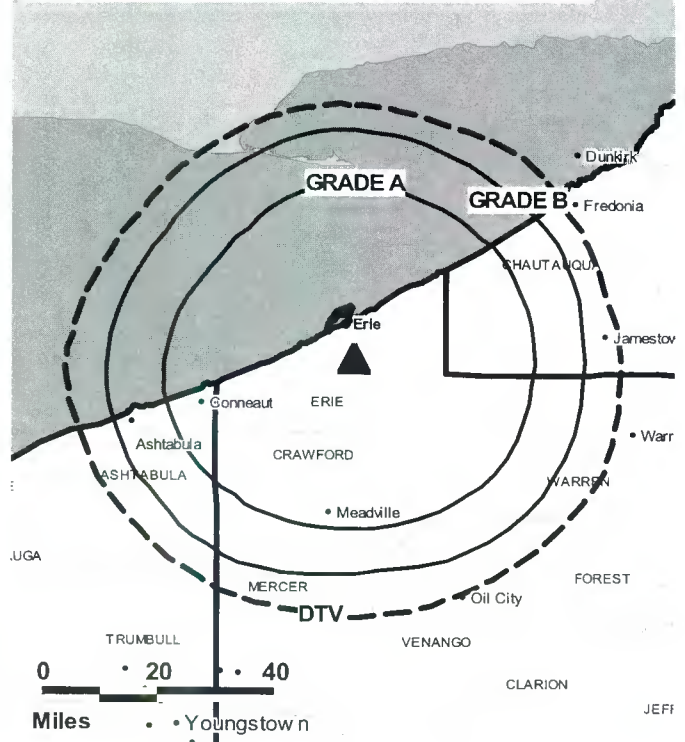
Doug Beers, Local Sales Manager.

Cheryl Beers, National Sales Manager.

John Christianson, News Director.

Dan Nungesser, Chief Engineer.

WSEE-TV BPCT-19810911KG GRANTED: 10/8/1981



© 2006 Warren Communications News

Susan Banka, Controller & Business Manager.

Jim Welle, Promotion & Creative Services Director.

Paula Randolph, Traffic Manager.

Rates: On request.

City of License: Erie. **Station DMA:** Erie, PA. **Rank:** 142.

Circulation © 2005 Nielsen. Coverage based on Nielsen study.

GrandTotal	Cable TV Households	Non-cable TV Households	Total TV Households
Estimated Station Totals *	211,830	97,500	309,330
Average Weekly Circulation (2005)	105,975	33,580	139,555
Average Daily Circulation (2005)			65,713
Station DMA Total	Cable TV Households	Non-cable TV Households	Total TV Households
Estimated Station Totals *	105,160	48,670	153,830
Average Weekly Circulation (2005)	77,931	29,123	107,054
Average Daily Circulation (2005)			55,361
Other DMA Total	Cable TV Households	Non-cable TV Households	Total TV Households
Estimated Station Totals *	106,670	48,830	155,500
Average Weekly Circulation (2005)	28,044	4,457	32,501
Average Daily Circulation (2005)			10,352

*Estimated station totals are sums of the Nielsen TV and Cable TV household estimates for each county in which the station registers viewing of more than 5% as per the Nielsen Survey Methods.

WPCB-DT
Ch. 50

Network Service: IND.

Licensee: Cornerstone Television Inc., One Signal Dr., Wall, PA 15148-1499.

Studio: Rte. 48, Signal Hill Dr., Wall, PA 15148-1499.

Mailing Address: Rte. 48, Signal Hill Dr., Wall, PA 15148-1499.

Phone: 412-824-3930. **Fax:** 412-824-5442.

E-mail: info@ctvn.org

Web Site: http://www.ctvn.org

Technical Facilities: Channel No. 50 (686-692 MHz). Authorized power: 362-kw max. visual. Antenna: 866-ft above av. terrain, 705-ft. above ground, 1903-ft. above sea level.

Latitude	40°	23'	34"
Longitude	79°	46'	54"

Note: Latitude and longitude coordinates shown are based on the North American Datum of 1927 (NAD 27) as currently required by the Mass Media Bureau of the FCC.

Ownership: Cornerstone Television Inc. (Group Owner).

Began Operation: May 1, 2003.

Personnel:

Ron Hembree, President.

Chuck Alexander, Senior Vice President & Chief Financial Officer.

Blake Richert, Vice President, Engineering.

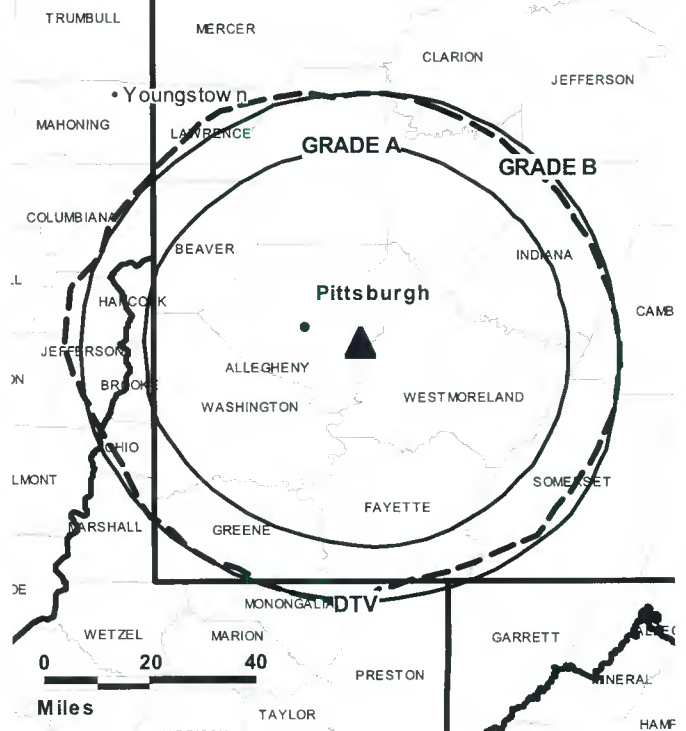
Greg Robbins, Sales Manager.

De De Hayes, Vice President, Programming.

Alison Hayes, Marketing & Promotion Director.

Steve Jonson, Production Manager.

WPCB-DT B MPCDT-20020913AAL GRANTED: 11/1/2002 E



© 2006 Warren Communications News

Martha Helmstadter, Traffic Manager.

City of License: Greensburg. **Station DMA:** Pittsburgh, PA. **Rank:** 22.

Nielsen Data: Not available.

WPCB-TV

Ch. 40

(Operates satellite WKBS-TV, Altoona)

Network Service: IND.

Licensee: Cornerstone Television Inc., One Signal Hill Dr., Rte. 48, Wall, PA 15148-1499.

Studio: One Signal Hill Dr., Rte. 48, Wall, PA 15148-1499.

Mailing Address: One Signal Hill Dr., Rte. 48, Wall, PA 15148-1499.

Phone: 412-824-3930. **Fax:** 412-824-5442.

E-mail: info@ctvn.org

Web Site: http://www.ctvn.org

Technical Facilities: Channel No. 40 (626-632 MHz). Authorized power: 4900-kw max. visual. Antenna: 981-ft above av. terrain, 820-ft. above ground, 2018-ft. above sea level.

Latitude 40° 23' 34"
Longitude 79° 46' 54"

Holds CP for change to 932-ft above av. terrain, 773-ft. above ground, 1970-ft. above sea level; lat. 40° 23' 34", long. 79° 46' 57", BPCT-19991004ABW.

Digital Facilities: Channel No. 50 (686-692 MHz). Power: 362-kw max. visual. Antenna: 866-ft above av. terrain, 705-ft. above ground, 1903-ft. above sea level.

Latitude 40° 23' 34"
Longitude 79° 46' 54"

FCC Digital File Number: BPCDT-19991026ABB. Granted: November 01, 2002.

Note: Latitude and longitude coordinates shown are based on the North American Datum of 1927 (NAD 27) as currently required by the Mass Media Bureau of the FCC.

Ownership: Cornerstone Television Inc. (Group Owner).

Began Operation: April 15, 1979.

Represented (legal): Shaw Pittman.

Personnel:

Ron Hembree, President.

Greg Robbins, Sales Manager.

Blake Richert, Vice President, Engineering.

Chuck Alexander, Senior Vice President & Chief Financial Officer.

De De Hayes, Vice President, Programming.

Alison Hayes, Marketing & Promotion Director.

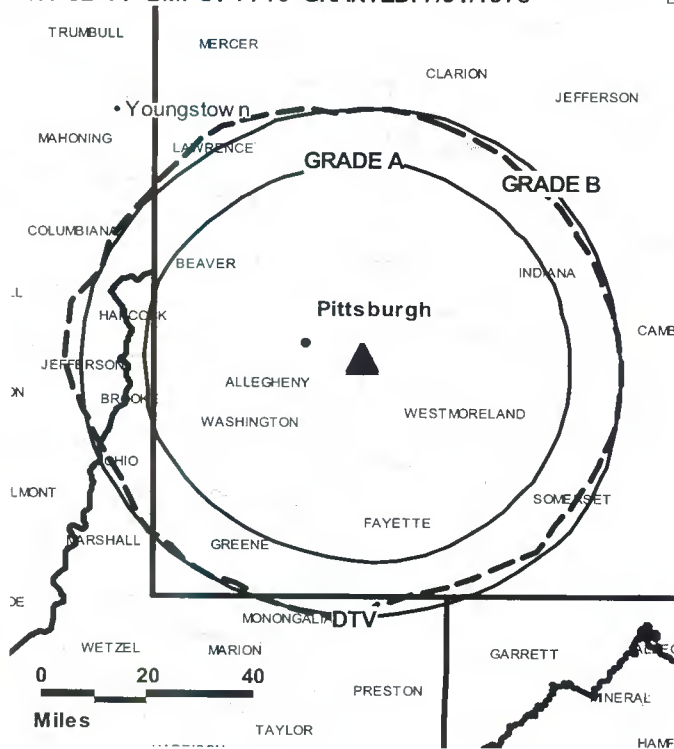
Steve Johnson, Production Manager.

Martha Helmstadter, Traffic Manager.

Rates: On request.

City of License: Greensburg. **Station DMA:** Pittsburgh, PA. **Rank:** 22.

WPCB-TV BMPCT-7716 GRANTED: 7/31/1978



© 2006 Warren Communications News

Circulation © 2005 Nielsen. Coverage based on Nielsen study.

GrandTotal	Cable TV Households	Non-cable TV Households	Total TV Households
Estimated Station Totals *	421,550	26,280	447,830
Average Weekly Circulation (2005)	26,248	2,088	28,336
Average Daily Circulation (2005)			7,425
Station DMA Total	Cable TV Households	Non-cable TV Households	Total TV Households
Estimated Station Totals *	380,050	24,890	404,940
Average Weekly Circulation (2005)	23,677	1,967	25,644
Average Daily Circulation (2005)			6,694
Other DMA Total	Cable TV Households	Non-cable TV Households	Total TV Households
Estimated Station Totals *	41,500	1,390	42,890
Average Weekly Circulation (2005)	2,571	121	2,692
Average Daily Circulation (2005)			731

*Estimated station totals are sums of the Nielsen TV and Cable TV household estimates for each county in which the station registers viewing of more than 5% as per the Nielsen Survey Methods.

WHP-DT
Ch. 4

Network Service: CBS.

Licensee: Clear Channel Broadcasting Licenses Inc., 200 Concord Plaza, Suite 600, San Antonio, TX 78216.

Studio: 3300 N. 6th Street, Harrisburg, PA 17110.

Mailing Address: 3300 N. 6th St., Harrisburg, PA 17110.

Phone: 717-238-2100. **Fax:** 717-238-8744.

E-mail: mattuhl@clearchannel.com

Web Site: <http://www.whptv.com>

Technical Facilities: Channel No. 4 (66-72 MHz). Authorized power: 2.3-kw visual. Antenna: 1145-ft above av. terrain, 427-ft. above ground.

Latitude	40°	20'	43"
Longitude	76°	52'	09"

Note: Latitude and longitude coordinates shown are based on the North American Datum of 1927 (NAD 27) as currently required by the Mass Media Bureau of the FCC.

Ownership: Clear Channel Communications Inc. (Group Owner).

Began Operation: Station operating; no on-air date

Represented (sales): Millennium Sales & Marketing.

Personnel:

Matthew Uhl, Vice President & General Manager.

Lou Castriota, Director of Operations & Programming.

Scott Beaver, Local Sales Manager.

Stu Brenner, National Sales Manager.

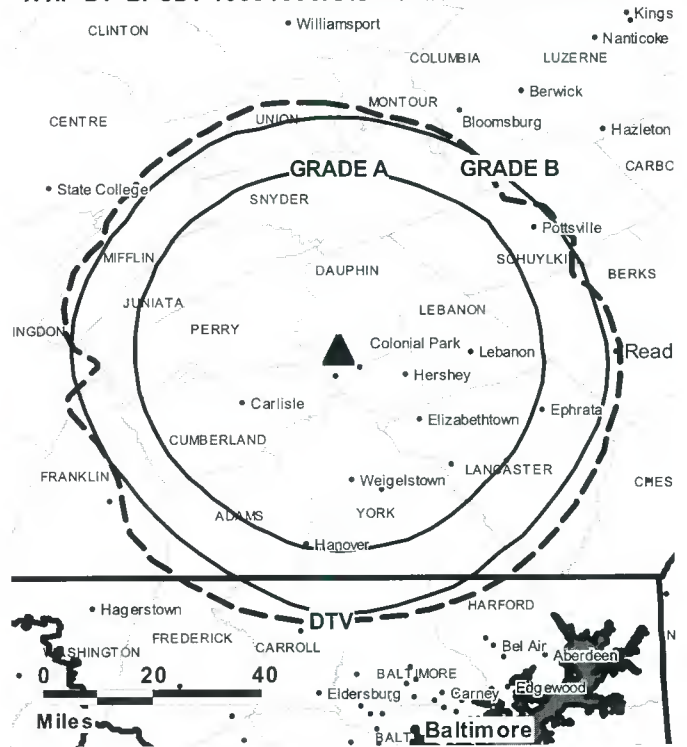
Greg Zoerb, News Director.

Rob Hershey, Chief Engineer.

Susan Ruch, Business Manager.

Lara Colestock, Program Coordinator.

WHP-DT BPCDT-19991006AAU GRANTED: 3/2/2001



© 2006 Warren Communications News

Sherry Taylor, Promotions, Production & Creative Services Director.

Danielle DeRitis, Traffic Manager.

City of License: Harrisburg. **Station DMA:** Harrisburg-Lancaster-Lebanon-York, PA.

Rank: 41.

Nielsen Data: Not available.

WHP-TV
Ch. 21

Network Service: CBS.

Licensee: Clear Channel Radio Licenses Inc., 200 Concord Plaza, Suite 600, San Antonio, TX 78326.

Studio: 3300 N. 6th St., Harrisburg, PA 17110.

Mailing Address: 3300 N. 6th St., Harrisburg, PA 17110.

Phone: 717-238-2100. **Fax:** 717-238-8744.

E-mail: mattuhl@clearchannel.com

Web Site: http://www.whptv.com

Technical Facilities: Channel No. 21 (512-518 MHz). Authorized power: 1200-kw max. visual, 120-kw aural. Antenna: 1220-ft above av. terrain, 500-ft. above ground, 1810-ft. above sea level.

Latitude 40° 20' 44"
Longitude 76° 52' 09"

Transmitter: Roberts Valley Rd., Harrisburg.

Digital Facilities: Channel No. 4 (66-72 MHz). Power: 2.3-kw visual. Antenna: 1145-ft above av. terrain, 427-ft. above ground.

Latitude 40° 20' 43"
Longitude 76° 52' 09"

Note: Latitude and longitude coordinates shown are based on the North American Datum of 1927 (NAD 27) as currently required by the Mass Media Bureau of the FCC.

Multichannel TV Sound: Stereo and separate audio program.

Satellite Earth Stations: Transmitter RCA; Scientific-Atlanta, 4.5-meter C-band; Comtech, 4.5-meter Ku-band; Scientific-Atlanta, 7-meter C-band; Microdyne, 7-meter C-band; Standard Communications, Scientific-Atlanta, Microdyne receivers.

AM Affiliate: WWKL-AM, Harrisburg, PA, WLAN, Lancaster, PA, WHP-AM.

FM Affiliate: WRVV-FM, WKBO-FM, WRBT-FM.

News Services: CNN Newsource, CBS Newspath, AP.

LMA: Local marketing agreement with WLYH-TV (U), Lancaster.

Ownership: Clear Channel Communications Inc. (Group Owner).

Began Operation: April 15, 1953.

Represented (sales): Millennium Sales & Marketing.

Personnel:

Matthew Uhl, Vice President & General Manager.

Lou Castriota, Director of Operations & Programming.

Scott Beaver, Local Sales Manager.

Stu Brenner, National Sales Manager.

Greg Zoerb, News Director.

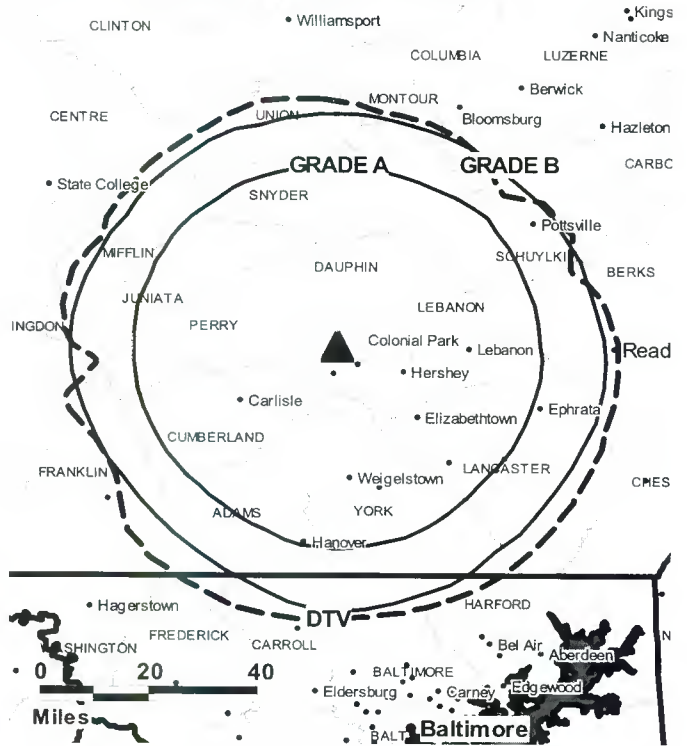
Rob Hershey, Chief Engineer.

Susan Ruch, Business Manager.

Lara Colestock, Program Coordinator.

Sherry Taylor, Promotion, Production & Creative Services Director.

WHP-TV BPCT-4510 GRANTED: 6/26/1972



Danielle DeRitis, Traffic Manager.

Highest 30 Sec. Rate: \$1500.

City of License: Harrisburg. **Station DMA:** Harrisburg-Lancaster-Lebanon-York, PA.

Rank: 41.

Circulation © 2005 Nielsen. Coverage based on Nielsen study.

GrandTotal	Cable TV Households	Non-cable TV Households	Total TV Households
Estimated Station Totals *	598,170	192,630	790,800
Average Weekly Circulation (2005)	341,788	64,946	406,734
Average Daily Circulation (2005)			184,158
Station DMA Total	Cable TV Households	Non-cable TV Households	Total TV Households
Estimated Station Totals *	558,420	144,170	702,590
Average Weekly Circulation (2005)	335,389	60,382	395,771
Average Daily Circulation (2005)			179,684
Other DMA Total	Cable TV Households	Non-cable TV Households	Total TV Households
Estimated Station Totals *	39,750	48,460	88,210
Average Weekly Circulation (2005)	6,399	4,564	10,963
Average Daily Circulation (2005)			4,474

*Estimated station totals are sums of the Nielsen TV and Cable TV household estimates for each county in which the station registers viewing of more than 5% as per the Nielsen Survey Methods.

WHTM-DT
Ch. 10

Network Service: ABC.

Licensee: Harrisburg Television Inc., 3235 Hoffman St., Harrisburg, PA 17110.

Studio: 3235 Hoffman St., Harrisburg, PA 17110.

Mailing Address: Box 5860, Harrisburg, PA 17110.

Phone: 717-236-2727; 717-236-1444. **Fax:** 717-232-5272.

E-mail: twalters@abc27.com

Web Site: http://www.abc27.com

Technical Facilities: Channel No. 10 (192-198 MHz). Authorized power: 16.2-kw visual. Antenna: 1021-ft above av. terrain, 460-ft. above ground, 1540-ft. above sea level.

Latitude	40°	18'	58"
Longitude	76°	57'	001"

Note: Latitude and longitude coordinates shown are based on the North American Datum of 1927 (NAD 27) as currently required by the Mass Media Bureau of the FCC.

Ownership: Allbritton Communications Co. (Group Owner).

Represented (sales): Continental Television Sales.

Personnel:

Joseph Lewin, President & General Manager.

Robert Saylor III, General Sales Manager.

Larry Maloney, Local Sales Manager.

Paul Roda, National Sales Manager.

Keith Blaisdell, News Director.

Don Landis, Chief Engineer.

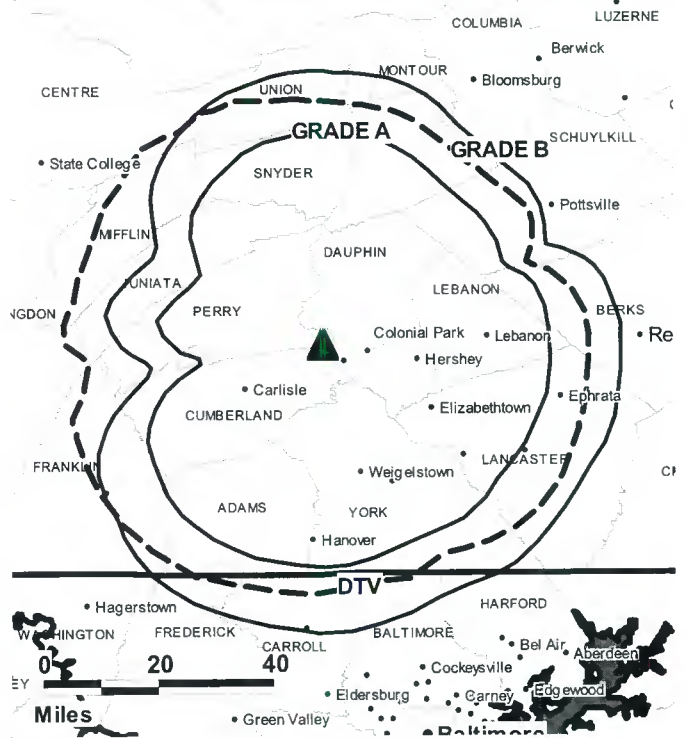
Sharon Chambers, Controller.

Randy Whitaker, Marketing Director.

Betty Bryan, Promotion Director.

Barry Mechling, Production Manager.

WHTM-DT BPCDT-19991028ACF GRANTED: 10/24/2003 •Ki



© 2006 Warren Communications News

Bill Stoms, Creative Services Director.

Nikki Bender, Traffic Manager.

City of License: Harrisburg. **Station DMA:** Harrisburg-Lancaster-Lebanon-York, PA.

Rank: 41.

Nielsen Data: Not available.

WHTM-TV

Ch. 27

Network Service: ABC.

Licensee: Harrisburg Television Inc., 3235 Hoffman St., Harrisburg, PA 17110.

Studio: 3235 Hoffman St., Harrisburg, PA 17110.

Mailing Address: Box 5860, Harrisburg, PA 17110.

Phone: 717-236-2727. **Fax:** 717-232-5272.

E-mail: twalters@abc27.com

Web Site: http://www.abc27.com

Technical Facilities: Channel No. 27 (548-554 MHz). Authorized power: 2138-kw max. visual. Antenna: 1135-ft above av. terrain, 577-ft. above ground, 1657-ft. above sea level.

Latitude 40° 18' 57.4"
Longitude 76° 57' 02.2"

Transmitter: W of U.S. Hwys. 11 & 15, N of State Hwy. 944.

Digital Facilities: Channel No. 10 (192-198 MHz). Power: 16.2-kw visual. Antenna: 1021-ft above av. terrain, 460-ft. above ground, 1540-ft. above sea level.

Latitude 40° 18' 58"
Longitude 76° 57' 001"

FCC Digital File Number: BPCDT-19991028ACI. Granted: October 24, 2003.

Note: Latitude and longitude coordinates shown are based on the North American Datum of 1927 (NAD 27) as currently required by the Mass Media Bureau of the FCC.

Satellite Earth Stations: Transmitter Harris; Comtech, 3.5-meter Ku-band; Andrew, 4.5-meter C-band; Andrew, 7.3-meter C-band; AvanteK receivers.

News Service: AP.

Ownership: Allbritton Communications Co. (Group Owner).

Began Operation: June 19, 1953. Began broadcast on Ch. 71; May 15, 1957 FCC authorized WTPA to purchase transmitter & tower of off-air WCMB-TV and to switch to Ch. 27, Ch. 71 being assigned to WCMB-TV (Television Digest, Vol. 13:15, 20). Sale to Times Mirror Co. by Newhouse Broadcasting approved by FCC March 27, 1980 (Vol. 18:50, 19:19). Sale to Smith Broadcasting Group Inc. by Times Mirror approved by FCC April 17, 1986. Sale to Price Communications by Smith Broadcasting approved by FCC March 31, 1994. Sale to present owner by Price Communications approved by FCC February 28, 1996 (Vol. 35:43).

Represented (sales): Continental Television Sales.

Personnel:

Joseph Lewin, President & General Manager.

Robert Saylor III, General Sales Manager.

Larry Maloney, Local Sales Manager.

Paul Roda, National Sales Manager.

Keith Blaisdell, News Director.

Donald Landis, Chief Engineer.

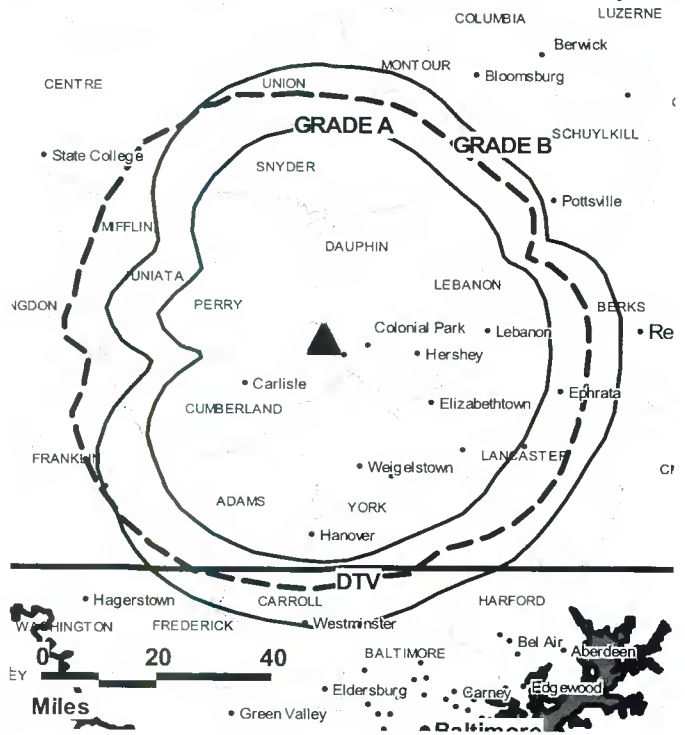
Sharon Chambers, Controller.

Randy Whitaker, Marketing Director.

Betty Bryan, Promotion Director.

Barry Mechling, Production Manager.

WHTM-TV BPCT-19951020KE GRANTED: 3/21/1995



© 2006 Warren Communications News

Bill Stoms, Creative Services Director.

Nikki Bender, Traffic Manager.

Rates: On request.

City of License: Harrisburg. **Station DMA:** Harrisburg-Lancaster-Lebanon-York, PA.

Rank: 41.

Circulation © 2005 Nielsen. Coverage based on Nielsen study.

GrandTotal	Cable TV Households	Non-cable TV Households	Total TV Households
Estimated Station Totals *	605,140	175,700	780,840
Average Weekly Circulation (2005)	323,175	58,922	382,097
Average Daily Circulation (2005)			178,942
Station DMA Total	Cable TV Households	Non-cable TV Households	Total TV Households
Estimated Station Totals *	558,420	129,940	688,360
Average Weekly Circulation (2005)	318,561	54,582	373,143
Average Daily Circulation (2005)			175,844
Other DMA Total	Cable TV Households	Non-cable TV Households	Total TV Households
Estimated Station Totals *	46,720	45,760	92,480
Average Weekly Circulation (2005)	4,614	4,340	8,954
Average Daily Circulation (2005)			3,098

*Estimated station totals are sums of the Nielsen TV and Cable TV household estimates for each county in which the station registers viewing of more than 5% as per the Nielsen Survey Methods.

WOLF-DT
Ch. 45

Network Service: FOX.

Grantee: WOLF License Corp., Debtor-In-Possession, c/o Pegasus Communications Management Co., 225 City Line Ave., Suite 200, Bala Cynwyd, PA 19004.

Studio: 1181 Hwy. 315, Plains, PA 18702.

Mailing Address: 1181 Hwy. 315, Plains, PA 18702.

Phone: 570-970-5600. **Fax:** 570-970-5601.

E-mail: fox56@pgtv.com

Web Site: <http://www.nepatoday.com>

Technical Facilities: Channel No. 45 (656-662 MHz). Authorized power: 420-kw max. visual, aural. Antenna: 1601-ft above av. terrain, 764-ft. above ground, 2864-ft. above sea level.

Latitude	41°	11'	00"
Longitude	75°	52'	10"

Note: Latitude and longitude coordinates shown are based on the North American Datum of 1927 (NAD 27) as currently required by the Mass Media Bureau of the FCC.

Ownership: The PSC Liquidating Trust (Group Owner).

Began Operation: Station operating under Special Temporary Authority at 6-kw max. visual; no on-air date

Represented (legal): Shaw Pittman.

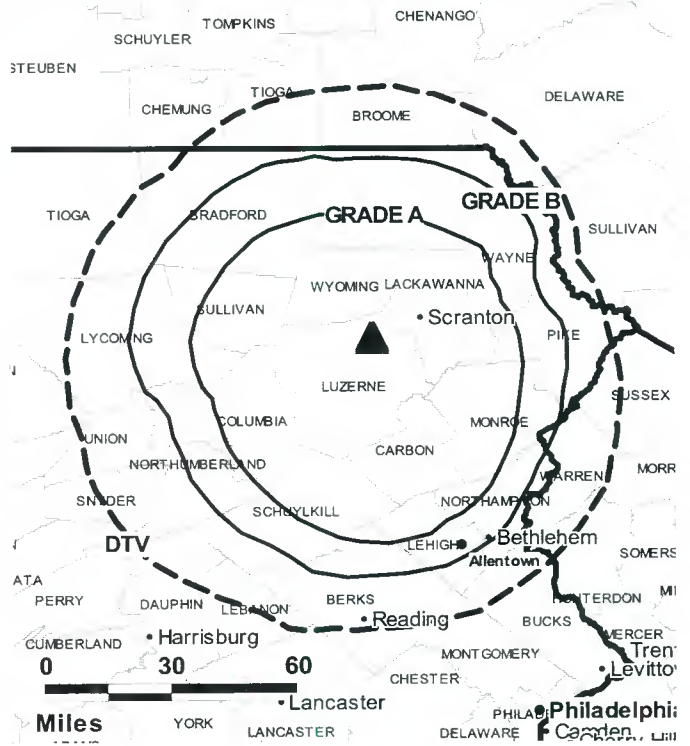
Represented (sales): Petry Television Inc.

Represented (engineering): du Treil, Lundin & Rackley Inc.

Personnel:

- Michael Yanuzzi**, General Manager.
- Dan Mecca**, National Sales Manager.
- Rich Chofey**, Chief Engineer.
- Marianne Musto**, Business Manager.
- Linda Greenwald**, Program Director.
- Steve Phillips**, Promotion Director.

WOLF-DT BMPCDT-20050106AAO GRANTED: 1/28/2005



© 2006 Warren Communications News

Becky Helms, Production Manager.

John Cadman, Creative Services Director.

Lisa Miller, Traffic Manager.

City of License: Hazelton. **Station DMA:** Wilkes Barre-Scranton, PA. **Rank:** 54.

Nielsen Data: Not available.

WOLF-TV

Ch. 56

(Operates satellite WILF, Williamsport)

Network Service: FOX.

Licensee: WOLF License Corp., Debtor-In-Possession, c/o Pegasus Communications Management Co., 225 City Line Ave., Suite 200, Bala Cynwyd, PA 19004.

Studio: 1181 Hwy. 315, Plains, PA 18702.

Mailing Address: 1181 Hwy. 315, Plains, PA 18702.

Phone: 570-970-5600. **Fax:** 570-970-5601.

E-mail: fox56@pgtv.com

Web Site: http://www.nepatoday.com

Technical Facilities: Channel No. 56 (722-728 MHz). Authorized power: 1000-kw max. visual, 100-kw aural. Antenna: 1079-ft above av. terrain, 381-ft. above ground, 2201-ft. above sea level.

Latitude 41° 02' 13"
Longitude 76° 05' 07"

Holds CP for change to 1580-kw max. visual, 1650-ft above av. terrain, 814-ft. above ground, 2913-ft. above sea level; lat. 41° 11' 00", long. 75° 52' 10", transmitter to Penobscot Mountain, near State Rte. 93. BMPCT-971222KE.

Transmitter: Nescopeck Mountain, near State Rte. 93, Hollenback/Sugarloaf.

Digital Facilities: Channel No. 45 (656-662 MHz). Power: 420-kw max. visual, aural. Antenna: 1601-ft above av. terrain, 764-ft. above ground, 2864-ft. above sea level.

Latitude 41° 11' 00"
Longitude 75° 52' 10"

FCC Digital File Number: BPCDT-980825KI. Granted: January 28, 2005.

Note: Latitude and longitude coordinates shown are based on the North American Datum of 1927 (NAD 27) as currently required by the Mass Media Bureau of the FCC.

Multichannel TV Sound: Stereo only.

Ownership: The PSC Liquidating Trust (Group Owner).

Began Operation: June 3, 1985. Transfer of control to The PSC Liquidating Trust by Pegasus Communications Corp. approved by FCC April 19, 2005. Involuntary assignment of license to WOLF License Corp., Debtor-In-Possession approved by FCC December 23, 2004.

Represented (sales): Petry Television Inc.

Represented (legal): Shaw Pittman.

Personnel:

Michael Yanuzzi, General Manager.

Dan Mecca, National Sales Manager.

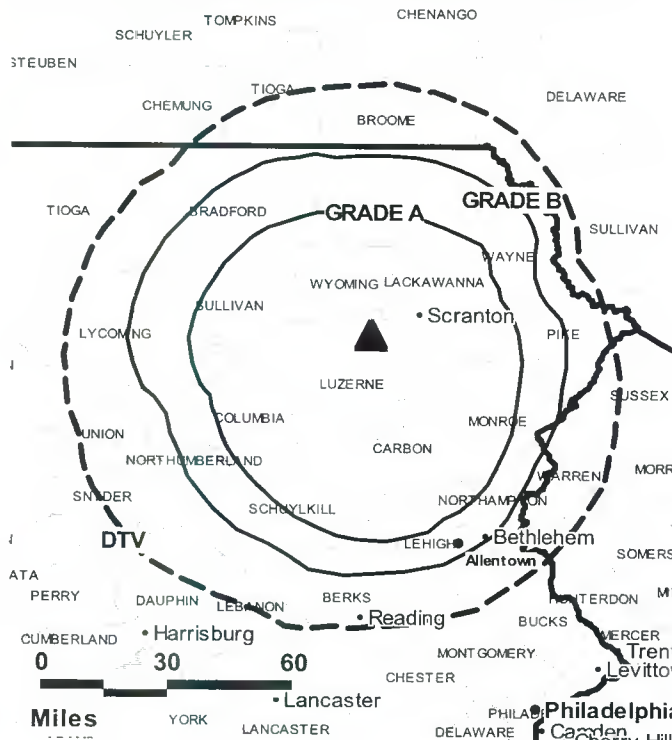
Rich Chofey, Chief Engineer.

Marianne Musto, Business Manager.

Linda Greenwald, Program Director.

Steve Phillips, Promotion Director.

WOLF-TV BMPCT-19971222KE GRANTED: 7/2/1998



© 2006 Warren Communications News

Becky Helms, Production Manager.

John Cadman, Creative Services Director.

Lisa Miller, Traffic Manager.

Rates: On request.

City of License: Hazleton. **Station DMA:** Wilkes Barre-Scranton, PA. **Rank:** 54.

Circulation © 2005 Nielsen. Coverage based on Nielsen study.

GrandTotal	Cable TV Households	Non-cable TV Households	Total TV Households
Estimated Station Totals *	453,000	137,020	590,020
Average Weekly Circulation (2005)	239,869	53,197	293,066
Average Daily Circulation (2005)			108,869
Station DMA Total	Cable TV Households	Non-cable TV Households	Total TV Households
Estimated Station Totals *	453,000	137,020	590,020
Average Weekly Circulation (2005)	239,869	53,197	293,066
Average Daily Circulation (2005)			108,869

*Estimated station totals are sums of the Nielsen TV and Cable TV household estimates for each county in which the station registers viewing of more than 5% as per the Nielsen Survey Methods.

WNPA
Ch. 19

Network Service: UPN.

Licensee: Viacom Stations Group of Pittsburgh Inc., 2000 K St. NW, Suite 725, Washington, DC 20006.

Studio: One Gateway Center, Pittsburgh, PA 15222.

Mailing Address: One Gateway Center, Pittsburgh, PA 15222.

Phone: 412-575-2200. **Fax:** 412-575-2871.

E-mail: bkaplan@wnpa.com

Web Site: http://www.wnpatv.com

Technical Facilities: Channel No. 19 (500-506 MHz). Authorized power: 3020-kw max. & 3020-kw horizontal visual. Antenna: 1066-ft above av. terrain, 371-ft. above ground, 3071-ft. above sea level.

Latitude 40° 10' 51"
Longitude 79° 09' 46"

Transmitter: AT&T tower site, Rte. 30 & RR2, Bosewell.

Note: Latitude and longitude coordinates shown are based on the North American Datum of 1927 (NAD 27) as currently required by the Mass Media Bureau of the FCC.

Satellite Earth Stations: Transmitter Townsend; Winegard, 3-meter KC-band; DH Satellite, 3.7-meter KC-band.

Ownership: Viacom Inc. (Group Owner).

Began Operation: October 15, 1953.

Represented (sales): CBS Spot Sales.

Personnel:

Fred Reynolds, Vice President & General Manager.

Bruce Kaplan, General Sales Manager.

Phad Detillio, Local Sales Manager.

Jack Rosenberger, National Sales Manager.

David Patterson, Chief Engineer.

Terry Begewald, Business Manager.

Mike Karas, Program Director.

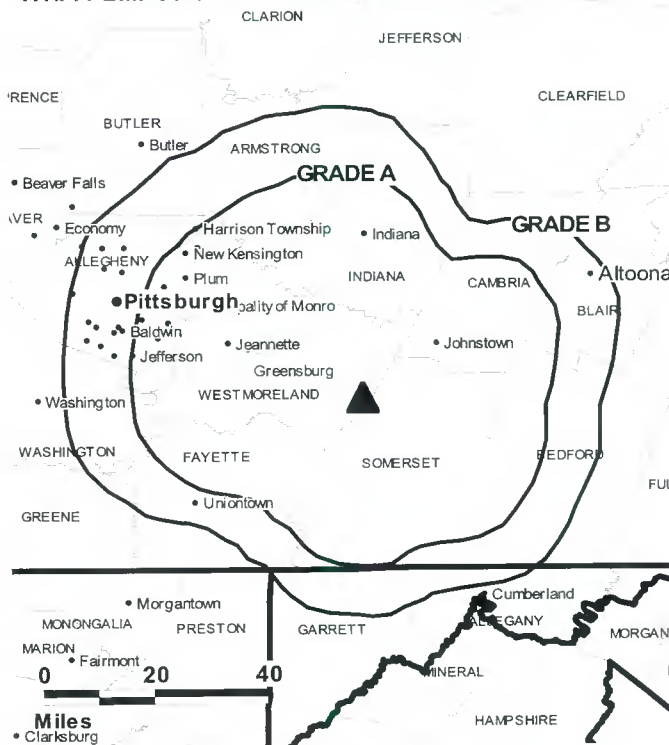
Mike Gerst, Promotions Manager.

Judy Evans, Traffic Manager.

Highest 30 Sec. Rate: \$1500.

City of License: Jeannette. **Station DMA:** Pittsburgh, PA. **Rank:** 22.

WNPA BMPCT-19960119KF GRANTED: 5/16/1996



© 2006 Warren Communications News

Circulation © 2005 Nielsen. Coverage based on Nielsen study.

GrandTotal	Cable TV Households	Non-cable TV Households	Total TV Households
Estimated Station Totals *	1,123,550	297,490	1,421,040
Average Weekly Circulation (2005)	266,561	59,923	326,484
Average Daily Circulation (2005)			108,405
Station DMA Total	Cable TV Households	Non-cable TV Households	Total TV Households
Estimated Station Totals *	926,160	255,500	1,181,660
Average Weekly Circulation (2005)	233,881	56,159	290,040
Average Daily Circulation (2005)			97,889
Other DMA Total	Cable TV Households	Non-cable TV Households	Total TV Households
Estimated Station Totals *	197,390	41,990	239,380
Average Weekly Circulation (2005)	32,680	3,764	36,444
Average Daily Circulation (2005)			10,516

*Estimated station totals are sums of the Nielsen TV and Cable TV household estimates for each county in which the station registers viewing of more than 5% as per the Nielsen Survey Methods.

WJAC-DT
Ch. 34

Network Service: NBC.

Licensee: WPXI-TV Holdings Inc., 3993 Howard Hughes Pkwy., Suite 250, Las Vegas, NV 89109.

Studio: 49 Old Hickory Lane, Johnstown, PA 15905-3373.

Mailing Address: 49 Old Hickory Lane, Johnstown, PA 15905-3373.

Phone: 814-255-7600; 814-255-7616. **Fax:** 814-255-3958.

E-mail: rob.abele@cox.com

Web Site: <http://www.wjactv.com>

Technical Facilities: Channel No. 34 (590-596 MHz). Authorized power: 250-kw max. visual. Antenna: 1257-ft above av. terrain, 328-ft. above ground, 2986-ft. above sea level.

Latitude	40°	22'	17"
Longitude	78°	58'	56"

Holds CP for change to 1000-kw max. visual, 1266-ft above av. terrain, 328-ft. above ground, 2986-ft. above sea level; BPCDT-20040305ABL.

Note: Latitude and longitude coordinates shown are based on the North American Datum of 1927 (NAD 27) as currently required by the Mass Media Bureau of the FCC.

Ownership: Cox Enterprises Inc. (Group Owner).

Began Operation: Station operating; no on-air date

Represented (sales): TeleRep Inc.

Personnel:

Richard Schrott, Vice President, General Manager.

Ellen Branson, Director of Sales.

Debbie Miller, Local Sales Manager.

Rob Schmidt, Local Sales Manager.

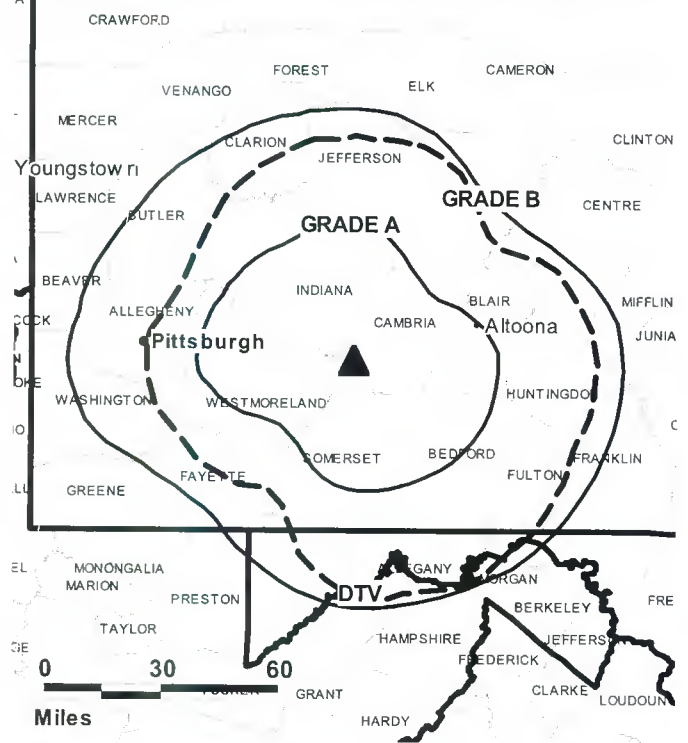
Gary Bogart, National Sales Manager.

Phil Johnson, National Sales Manager.

Pam Dennis, News Director.

Rob Abele, Chief Engineer.

WJAC-DT B MPCDT-20021104ADK GRANTED: 6/10/2003



© 2006 Warren Communications News

Dennis Vickroy, Business Manager.

Jim Edwards, Promotion & Marketing Director.

Rahna Harris, Traffic Manager.

Gayle Koestler, Human Resources Director.

City of License: Johnstown. **Station DMA:** Johnstown-Altoona, PA. **Rank:** 98.

Nielsen Data: Not available.

WJAC-TV
Ch. 6

Network Service: NBC.

Licensee: WPXI-TV Holdings Inc., 3993 Howard Hughes Pkwy., Suite 250, Las Vegas, NV 89109.

Studio: 49 Old Hickory Lane, Johnstown, PA 15905.

Mailing Address: 49 Old Hickory Lane, Johnstown, PA 15905.

Phone: 814-255-7600; 814-255-7616. **Fax:** 814-255-3958.

E-mail: rob.abele@cox.com

Web Site: http://www.wjactv.com

Technical Facilities: Channel No. 6 (82-88 MHz). Authorized power: 70.8-kw visual, 10.5-kw aural. Antenna: 1119-ft above av. terrain, 148-ft. above ground, 2848-ft. above sea level.

Latitude 40° 22' 17"
Longitude 78° 58' 58"

Transmitter: Laurel Hill, 4.5-mi. NW of Johnstown.

Digital Facilities: Channel No. 34 (590-596 MHz). Power: 250-kw max. visual. Antenna: 1257-ft above av. terrain, 328-ft. above ground, 2986-ft. above sea level.

Latitude 40° 22' 17"
Longitude 78° 58' 56"

FCC Digital File Number: BMPCDT-20010615AVI. Granted: May 18, 2005.

Note: Latitude and longitude coordinates shown are based on the North American Datum of 1927 (NAD 27) as currently required by the Mass Media Bureau of the FCC.

Multichannel TV Sound: Stereo and separate audio program.

Satellite Earth Stations: Transmitter RCA; ChannelMaster, 3.5-meter C-band; Comtech, 5-meter C-band; Microdyne, 7-meter C-band; Harris, 7-meter Ku-band; Standard Communications, Pinzone, Harris receivers.

News Services: NBC News Channel, CNN Newsource, AP.

Ownership: Cox Enterprises Inc. (Group Owner).

Began Operation: September 15, 1949.

Represented (sales): TeleRep Inc.

Represented (legal): Dow, Lohnes & Albertson PLLC.

Represented (engineering): Denny & Associates PC.

Personnel:

Richard Schrott, Vice President & General Manager.

Ellen Bramson, Sales Director.

Debbie Miller, Local Sales Manager.

Rob Schmidt, Local Sales Manager.

Gary Bogart, National Sales Manager.

Phil Johnson, National Sales Manager.

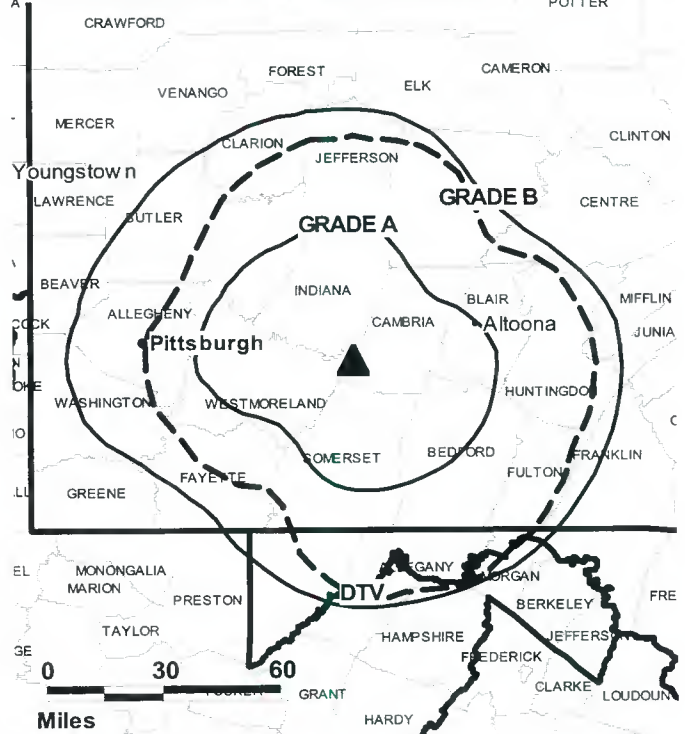
Pam Dennis, News Director.

Rob Abele, Chief Engineer.

Dennis Vickroy, Business Manager.

Jim Edwards, Promotion & Marketing Director.

WJAC-TV BPCT-640 GRANTED: 7/11/1952



© 2006 Warren Communications News

Rahna Harris, Traffic Manager.

Gayle Koestler, Human Resources Director.

Highest 30 Sec. Rate: \$1200.

City of License: Johnstown. **Station DMA:** Johnstown-Altoona, PA. **Rank:** 98.

Circulation © 2005 Nielsen. Coverage based on Nielsen study.

GrandTotal	Cable TV Households	Non-cable TV Households	Total TV Households
Estimated Station Totals *	458,760	165,320	624,080
Average Weekly Circulation (2005)	225,994	50,065	276,059
Average Daily Circulation (2005)			145,027
Station DMA Total	Cable TV Households	Non-cable TV Households	Total TV Households
Estimated Station Totals *	225,510	72,960	298,470
Average Weekly Circulation (2005)	168,596	35,755	204,351
Average Daily Circulation (2005)			116,165
Other DMA Total	Cable TV Households	Non-cable TV Households	Total TV Households
Estimated Station Totals *	233,250	92,360	325,610
Average Weekly Circulation (2005)	57,398	14,310	71,708
Average Daily Circulation (2005)			28,862

*Estimated station totals are sums of the Nielsen TV and Cable TV household estimates for each county in which the station registers viewing of more than 5% as per the Nielsen Survey Methods.

WWCP-DT

Ch. 29

Network Service: FOX.

Grantee: Peak Media of Pennsylvania Licensee LLC, 1450 Scalp Ave., Johnstown, PA 15904.

Studio: 1450 Scalp Ave., Johnstown, PA 15904.

Mailing Address: 1450 Scalp Ave., Johnstown, PA 15904.

Phone: 814-266-8088. **Fax:** 814-266-7749.

E-mail: fquitoni@fox8tv.com

Web Site: http://www.fox8tv.com

Technical Facilities: Channel No. 29 (560-566 MHz). Authorized power: 1000-kw max. visual. Antenna: 1155-ft above av. terrain, 227-ft. above ground.

Latitude	40°	10'	53"
Longitude	79°	09'	05"

Note: Latitude and longitude coordinates shown are based on the North American Datum of 1927 (NAD 27) as currently required by the Mass Media Bureau of the FCC.

Ownership: Larry D. Marcus (Group Owner).

Began Operation: Station operating under Special Temporary Authority at 2-kw max. visual; no on-air date

Personnel:

Frank Quitoni, President, General Manager & Station Manager.

Bill Creager, Local Sales Manager.

Betsy Quigley, Local Sales Manager.

Jim Pastore, National & Regional Sales Manager.

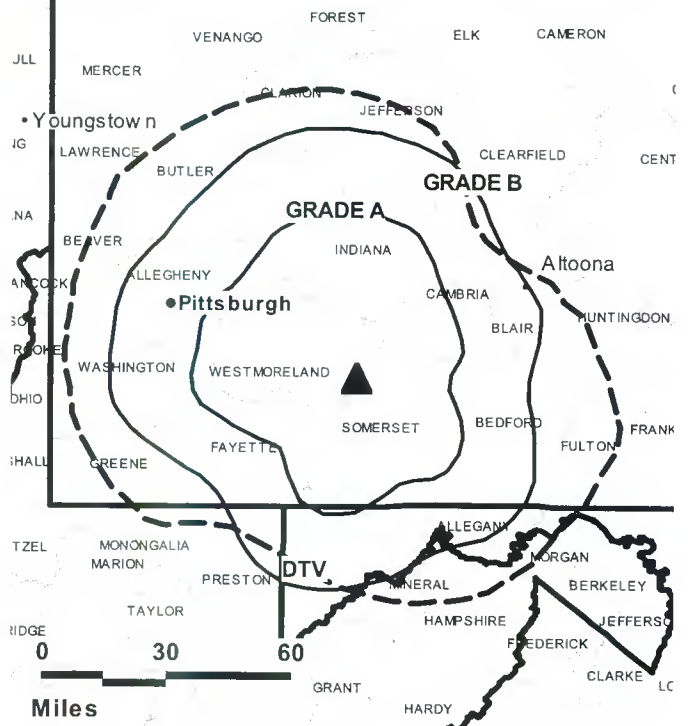
Jim Penna, News Director.

Dan Owens, Chief Engineer.

Brian Durham, Business Manager.

Ed Punard, Program Coordinator.

WWCP-DT BPCDT-19991029ADP GRANTED: 7/25/2001



© 2006 Warren Communications News

Jill Brazill, Promotions Manager.

Brenda Pentz, Traffic Manager.

City of License: Johnstown. **Station DMA:** Johnstown-Altoona, PA. **Rank:** 98.

Nielsen Data: Not available.

WWCP-TV

Ch. 8

Network Service: FOX.

Licensee: Peak Media LLC, 34 W. Brentmoor Park, Clayton, MO 63105.

Studio: 1450 Scalp Ave., Johnstown, PA 15904.

Mailing Address: 1450 Scalp Ave., Johnstown, PA 15904.

Phone: 814-266-8088. **Fax:** 814-266-7749.

E-mail: fquitoni@fox8tv.com

Web Site: http://www.fox8tv.com

Technical Facilities: Channel No. 8 (180-186 MHz). Authorized power: 166-kw visual, 16.6-kw aural. Antenna: 1208-ft above av. terrain, 270-ft. above ground, 3175-ft. above sea level.

Latitude 40° 10' 53"
Longitude 79° 09' 06"

Transmitter: Approx. 6-mi. SE of Ligonier, near Hwy. 30.

Digital Facilities: Channel No. 29 (560-566 MHz). Power: 1000-kw max. visual. Antenna: 1155-ft above av. terrain, 227-ft. above ground.

Latitude 40° 10' 53"
Longitude 79° 09' 05"

FCC Digital File Number: BPCDT-19991029ADP. Granted: July 25, 2001.

Note: Latitude and longitude coordinates shown are based on the North American Datum of 1927 (NAD 27) as currently required by the Mass Media Bureau of the FCC.

Satellite Earth Stations: Transmitter RCA; RCA, 3-meter Ku-band; Channel-Master, 4.4-meter C-band; Microdyne, 7-meter C-band; Microdyne, M/A-Com, ChannelMaster receivers.

News Services: UPI, Fox NewsEdge, CNN Newsource, AP.

LMA: Local marketing agreement with WATM-TV (A), Altoona, PA.

Ownership: Larry D. Marcus (Group Owner).

Began Operation: October 13, 1986.

Represented (sales): Harrington, Righter & Parsons Inc.

Represented (legal): Irwin, Campbell & Tannenwald PC.

Represented (engineering): Denny & Associates PC.

Personnel:

Frank Quitoni, President & General Manager.

Bill Creager, Local Sales Manager.

Betsy Quigley, Local Sales Manager.

Jim Pastore, National & Regional Sales Manager.

Jim Penna, News Director.

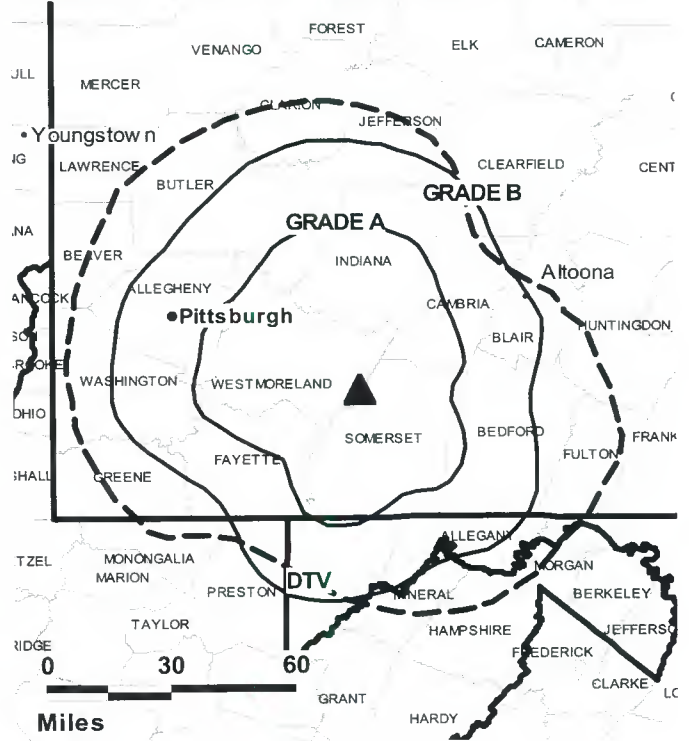
Dan Owens, Chief Engineer.

Brian Durham, Business Manager.

Ed Cunard, Program Coordinator.

Jill Brazill, Promotion Manager.

WWCP-TV BMPCT-7579 GRANTED: 5/23/1975



© 2006 Warren Communications News

Brenda Pentz, Traffic Manager.

Rates: On request.

City of License: Johnstown. **Station DMA:** Johnstown-Altoona, PA. **Rank:** 98.

Circulation © 2005 Nielsen. Coverage based on Nielsen study.

GrandTotal	Cable TV Households	Non-cable TV Households	Total TV Households
Estimated Station Totals *	275,830	191,660	467,490
Average Weekly Circulation (2005)	127,504	40,099	167,603
Average Daily Circulation (2005)			56,518
Station DMA Total	Cable TV Households	Non-cable TV Households	Total TV Households
Estimated Station Totals *	225,510	72,960	298,470
Average Weekly Circulation (2005)	118,387	24,721	143,108
Average Daily Circulation (2005)			51,235
Other DMA Total	Cable TV Households	Non-cable TV Households	Total TV Households
Estimated Station Totals *	50,320	118,700	169,020
Average Weekly Circulation (2005)	9,117	15,378	24,495
Average Daily Circulation (2005)			5,283

*Estimated station totals are sums of the Nielsen TV and Cable TV household estimates for each county in which the station registers viewing of more than 5% as per the Nielsen Survey Methods.

WGAL
Ch. 8

Network Service: NBC.

Licensee: WGAL Hearst-Argyle Television Inc., 888 7th Ave., New York, NY 10106.

Studio: 1300 Columbia Ave., Lancaster, PA 17603.

Branch Office: 333 Market St., Harrisburg, PA 17105.

Mailing Address: Box 7127, Lancaster, PA 17604-7127.

Phone: 717-393-5851. **Fax:** 717-393-9484.

E-mail: pquinn@thewgalchannel.com

Web Site: http://www.thewgalchannel.com

Technical Facilities: Channel No. 8 (180-186 MHz). Authorized power: 109.9-kw visual. Antenna: 1375-ft above av. terrain, 785-ft. above ground, 1827-ft. above sea level.

Latitude 40° 02' 04"
Longitude 76° 37' 08"

Transmitter: 2.25-mi. NE of Hallam.

Digital Facilities: Channel No. 58 (734-740 MHz). Power: 907-kw max. visual. Antenna: 1289-ft above av. terrain, 699-ft. above ground.

Latitude 40° 02' 04"
Longitude 76° 37' 08"

FCC Digital File Number: BPCDT-19991013ABT. Granted: December 13, 2000.

Note: Latitude and longitude coordinates shown are based on the North American Datum of 1927 (NAD 27) as currently required by the Mass Media Bureau of the FCC.

Multichannel TV Sound: Stereo and separate audio program.

Satellite Earth Stations: Transmitter Larcana; Scientific-Atlanta, 4.5-meter KC-band; Radiation Systems Inc., 5-meter KC-band; Harris, 8.8-meter C-band; Harris receivers.

SNG Mobile Dish: Vertex, 2.4-meter KU-band.

News Services: NBC News Channel, CNN Newsource, AP.

Ownership: Hearst-Argyle Television Inc. (Group Owner).

Began Operation: March 18, 1949. Sale to Pulitzer Publishing Co. by Steinman Stations approved by FCC October 5, 1978 (Television Digest, Vol. 17:50). Sale to present owner by Pulitzer approved by FCC November 24, 1998 (Vol. 38:22, 48).

Represented (sales): Eagle Television Sales.

Represented (legal): Brooks, Pierce, McLendon, Humphrey & Leonard.

Personnel:

Paul D. Quinn, President & General Manager.

Nancy Tulli, General Sales Manager.

Andy Scheid, Local Sales Manager.

Paul Ladrow, National Sales Manager.

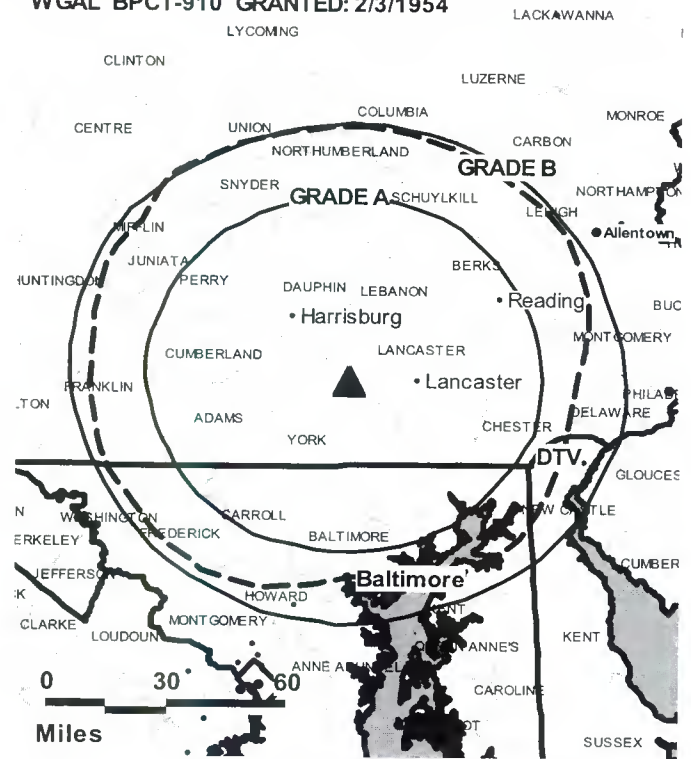
Dan O'Donnell, News Director.

Robert B. Good Jr., Chief Engineer.

Collette Leonard, Business Manager.

Carol Jacoby, Program Director.

WGAL BPCT-910 GRANTED: 2/3/1954



© 2006 Warren Communications News

John Baldwin, Promotion & Marketing Director.

Kim Groff, Traffic Manager.

Rates: On request.

City of License: Lancaster. **Station DMA:** Harrisburg-Lancaster-Lebanon-York, PA.

Rank: 41.

Circulation © 2005 Nielsen. Coverage based on Nielsen study.

GrandTotal	Cable TV Households	Non-cable TV Households	Total TV Households
Estimated Station Totals *	910,270	194,100	1,104,370
Average Weekly Circulation (2005)	507,340	90,862	598,202
Average Daily Circulation (2005)			334,265
Station DMA Total	Cable TV Households	Non-cable TV Households	Total TV Households
Estimated Station Totals *	558,420	144,170	702,590
Average Weekly Circulation (2005)	419,265	85,159	504,424
Average Daily Circulation (2005)			297,045
Other DMA Total	Cable TV Households	Non-cable TV Households	Total TV Households
Estimated Station Totals *	351,850	49,930	401,780
Average Weekly Circulation (2005)	88,075	5,703	93,778
Average Daily Circulation (2005)			37,220

*Estimated station totals are sums of the Nielsen TV and Cable TV household estimates for each county in which the station registers viewing of more than 5% as per the Nielsen Survey Methods.

WGAL-DT
Ch. 58

Network Service: NBC.

Licensee: WGAL Hearst-Argyle Television Inc., 1300 Columbia Ave., Lancaster, PA 17604-7127.

Studios: 1300 Columbia Ave., Lancaster, PA 17603; 333 Market St., Harrisburg, PA 17105.

Mailing Address: Box 7127, Lancaster, PA 17604-7127.

Phone: 717-393-5851. **Fax:** 717-393-9484.

E-mail: pquinn@thewgalchannel.com

Web Site: <http://www.thewgalchannel.com>

Technical Facilities: Channel No. 58 (734-740 MHz). Authorized power: 907-kw max. visual. Antenna: 1289-ft above av. terrain, 699-ft. above ground.

Latitude	40°	02'	04"
Longitude	76°	37'	08"

Transmitter: 1320 Tower Rd., Hallam.

Note: Latitude and longitude coordinates shown are based on the North American Datum of 1927 (NAD 27) as currently required by the Mass Media Bureau of the FCC.

Ownership: Hearst-Argyle Television Inc. (Group Owner).

Began Operation: 3, 2001. Standard and High Definition.

Represented (sales): Eagle Television Sales.

Personnel:

Paul D. Quinn, President & General Manager.

Nancy Tulli, General Sales Manager.

Andrew Scheid, Local Sales Manager.

Paul Ladrow, National Sales Manager.

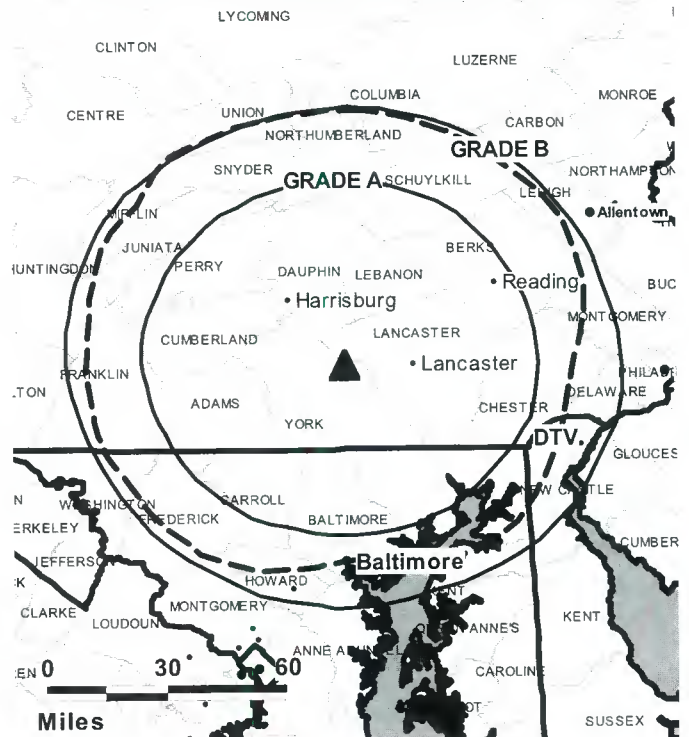
Dan O'Donnell, News Director.

Robert B. Good Jr., Chief Engineer.

Collette Leonard, Business Manager.

Carol Jacoby, Program Director.

WGAL-DT BPCDT-19991013ABT GRANTED: 12/13/2000



© 2006 Warren Communications News

John Baldwin, Marketing & Promotion Director.

Kim Groff, Traffic Manager.

Rates: On request.

City of License: Lancaster. **Station DMA:** Harrisburg-Lancaster-Lebanon-York, PA.

Rank: 41.

Nielsen Data: Not available.

WLYH-DT
Ch. 23

Network Service: UPN.

Licensee: SJL Northeast License Subsidiary LLC, 633 Picacho Lane, Montecito, CA 93108.

Studio: 3300 N. 6th St., Harrisburg, PA 17110.

Mailing Address: 3300 N. 6th St., Harrisburg, PA 17110.

Phone: 717-238-2100; 717-273-4697. **Fax:** 717-238-8744.

E-mail: robhershey@clearchannel.com

Web Site: <http://www.upn15.com>

Technical Facilities: Channel No. 23 (524-530 MHz). Authorized power: 500-kw max. visual. Antenna: 1250-ft above av. terrain, 919-ft. above ground, 1797-ft. above sea level.

Latitude	40°	15'	45"
Longitude	76°	27'	51"

Note: Latitude and longitude coordinates shown are based on the North American Datum of 1927 (NAD 27) as currently required by the Mass Media Bureau of the FCC.

LMA: Local marketing agreement with WHP-TV (C), Harrisburg.

Ownership: SJL Communications LP (Group Owner).

Began Operation: May 1, 2002.

Represented (sales): Millennium Sales & Marketing.

Personnel:

Matt Uhl, Vice President & General Manager.

Lou Castriota, Director of Operations & Programming.

Megan Shaffer, Local Sales Manager.

Stu Brenner, National Sales Manager.

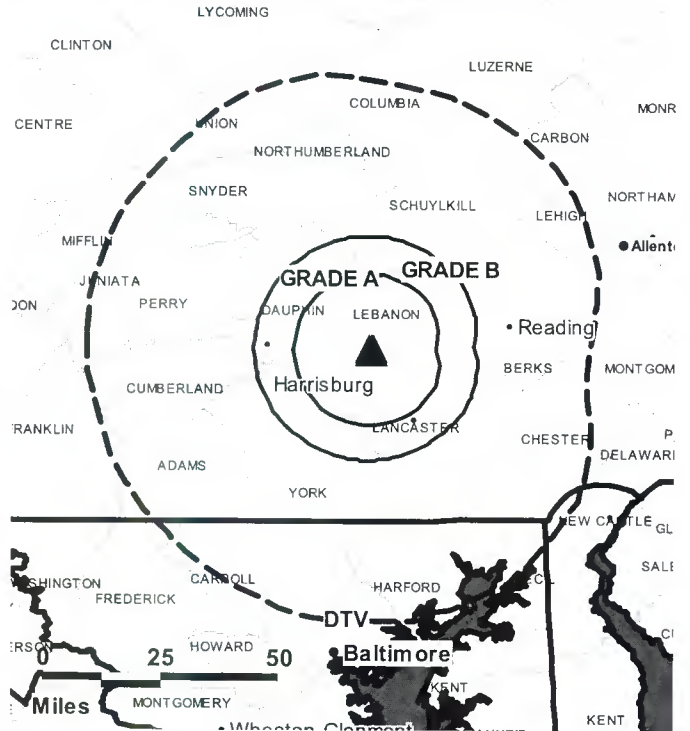
Greg Zoerb, News Director.

Rob Hershey, Chief Engineer.

Susan Ruch, Business Manager.

Sherry Taylor, Promotion Director.

WLYH-DT BMPCDT-20010924AAK GRANTED: 8/8/2003



© 2006 Warren Communications News

Sherry Taylor, Creative Services & Production Director.

Lara Colestock, Programming Coordinator.

Danielle DeRitis, Traffic Manager.

City of License: Lancaster. **Station DMA:** Harrisburg-Lancaster-Lebanon-York, PA.

Rank: 41.

Nielsen Data: Not available.

WLYH-TV
Ch. 15

Network Service: UPN.

Licensee: SJL Northeast License Subsidiary LLC, 633 Picacho Lane, Montecito, CA 93108.

Studio: 3300 N. 6th St., Harrisburg, PA 17110.

Mailing Address: 3300 N. 6th St., Harrisburg, PA 17110.

Phone: 717-238-2100; 717-273-4697. **Fax:** 717-238-8744.

E-mail: robhershey@clearchannel.com

Web Site: http://www.upn15.com

Technical Facilities: Channel No. 15 (476-482 MHz). Authorized power: 1050-kw max. & 676-kw horizontal visual, 68-kw & 33.8-kw horizontal aural. Antenna: 1362-ft above av. terrain, 1031-ft. above ground, 1909-ft. above sea level.

Latitude 40° 15' 45"
Longitude 76° 27' 51"

Holds CP for change to 600-kw max. visual, 1266-ft above av. terrain, 935-ft. above ground; BPCT-980611KE.

Transmitter: 374 S. Butler Rd., Lebanon.

Digital Facilities: Channel No. 23 (524-530 MHz). Power: 500-kw max. visual. Antenna: 1250-ft above av. terrain, 919-ft. above ground, 1797-ft. above sea level.

Latitude 40° 15' 45"
Longitude 76° 27' 51"

Note: Latitude and longitude coordinates shown are based on the North American Datum of 1927 (NAD 27) as currently required by the Mass Media Bureau of the FCC.

Satellite Earth Stations: Transmitter RCA; AFC, 3.6-meter Ku-band; Comtech, 3.8-meter KC-band; Scientific-Atlanta, 4-meter C-band; Comtech, 4.5-meter KC-band; Scientific-Atlanta, 7-meter C-band; Scientific-Atlanta, Drake, Agile Omni receivers.

News Services: CNN Newsource, AP.

LMA: Local marketing agreement with WHP-TV (C), Harrisburg.

Ownership: SJL Communications LP (Group Owner).

Began Operation: October 9, 1953. Left air October 16, 1954. Sold to Triangle Publications by radio WLBR-Lebanon News interests and station resumed operation May 2, 1957 (Television Digest, Vol. 11:27, 13:18). Sale to Gateway Communications by Triangle approved by FCC September 20, 1972 (Vol. 11:50; 12:39). Sale to present owner by Gateway Communications approved by FCC October 27, 2000.

Represented (sales): Millennium Sales & Marketing.

Personnel:

Matt Uhl, Vice President & General Manager.

Lou Castriota, Director of Operations & Programming.

Megan Shaffer, Local Sales Manager.

Stu Brenner, National Sales Manager.

Greg Zoerb, News Director.

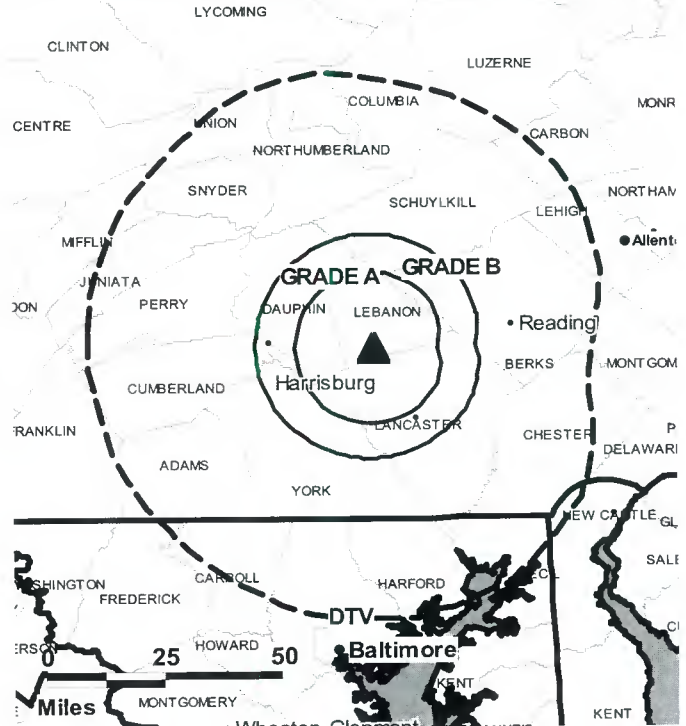
Rob Hershey, Chief Engineer.

Susan Ruch, Business Manager.

Lara Colestock, Programming Coordinator.

Sherry Taylor, Promotion Director.

WLYH-TV BPCT-19980611KE GRANTED: 3/13/2000



© 2006 Warren Communications News

Sherry Taylor, Creative Services & Production Director.

Danielle DeRitis, Traffic Manager.

Rates: On request.

City of License: Lancaster. **Station DMA:** Harrisburg-Lancaster-Lebanon-York, PA.

Rank: 41.

Circulation © 2005 Nielsen. Coverage based on Nielsen study.

GrandTotal	Cable TV Households	Non-cable TV Households	Total TV Households
Estimated Station Totals *	776,360	175,700	952,060
Average Weekly Circulation (2005)	157,133	32,153	189,286
Average Daily Circulation (2005)			50,179
Station DMA Total	Cable TV Households	Non-cable TV Households	Total TV Households
Estimated Station Totals *	558,420	129,940	688,360
Average Weekly Circulation (2005)	134,243	29,077	163,320
Average Daily Circulation (2005)			43,668
Other DMA Total	Cable TV Households	Non-cable TV Households	Total TV Households
Estimated Station Totals *	217,940	45,760	263,700
Average Weekly Circulation (2005)	22,890	3,076	25,966
Average Daily Circulation (2005)			6,511

*Estimated station totals are sums of the Nielsen TV and Cable TV household estimates for each county in which the station registers viewing of more than 5% as per the Nielsen Survey Methods.

KYW-DT
Ch. 26

Network Service: CBS.

Grantee: CBS Broadcasting Inc., 2000 K St. NW, Suite 725, Washington, DC 20006.

Studio: 101 S. Independence Mall E, Philadelphia, PA 19106.

Mailing Address: 101 S. Independence Mall E, Philadelphia, PA 19106.

Phone: 215-328-4700. **Fax:** 215-238-4907.

Web Site: <http://www.kyw.com>

Technical Facilities: Channel No. 26 (542-548 MHz). Authorized power: 786-kw max. visual. Antenna: 1360-ft above av. terrain, 1200-ft. above ground, 1442-ft. above sea level.

Latitude	40°	02'	39"
Longitude	75°	14'	26"

Transmitter: Culp St. & Domino Lane.

Note: Latitude and longitude coordinates shown are based on the North American Datum of 1927 (NAD 27) as currently required by the Mass Media Bureau of the FCC.

Ownership: Viacom Inc. (Group Owner).

Began Operation: October 29, 1998. Station operating.

Represented (engineering): Denny & Associates PC.

Personnel:

Peter Dunn, President & General Manager.

Bob Fein, Station Manager.

Rich Paleski, Broadcast Operations & Engineering Director.

Charlie Dunn, Director, Sales.

Roy Coddington, National Sales Manager.

Susan Schiller, News Director.

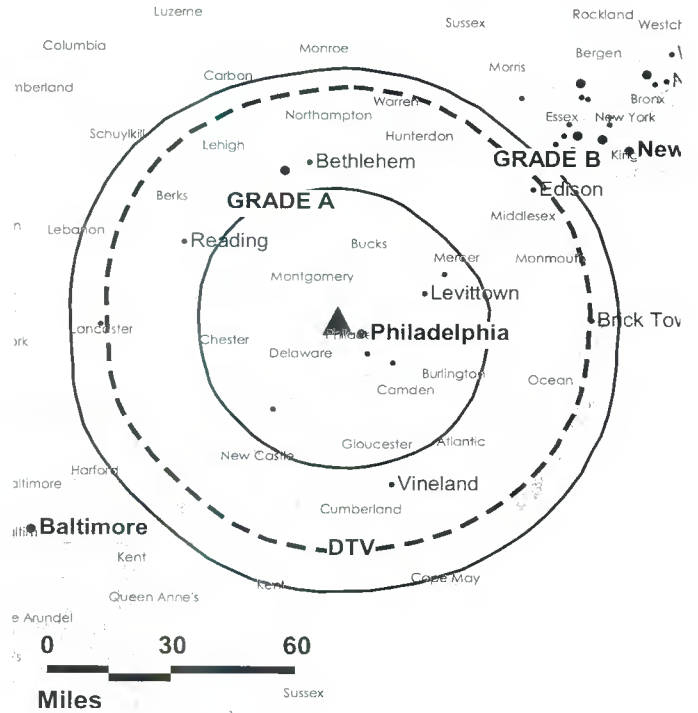
Brad Risch, Broadcast Operations Manager.

Kathleen Gorman, Business Manager.

Perry Casciato, Programming Director.

Larry Solitryn, Creative Services & Marketing Director.

KYW-DT BPCDT-980408KE GRANTED: 6/24/1998



© 2006 Warren Communications News

Christine Peacock, Research Director.

Hilary Hand, Director, Traffic Operations.

Joanne Calabria, Communications Director.

Geaneen Rutledge, Community Services Manager.

Rates: On request.

City of License: Philadelphia. **Station DMA:** Philadelphia, PA. **Rank:** 4.

Nielsen Data: Not available.

Pennsylvania — Philadelphia

KYW-TV Ch. 3

Network Service: CBS.

Licensee: CBS Broadcasting Inc., 2000 K St. NW, Suite 725, Washington, DC 20006.

Studio: 101 S. Independence Mall E, Philadelphia, PA 19106.

Mailing Address: 101 S. Independence Mall E, Philadelphia, PA 19106.

Phone: 215-238-4700. **Fax:** 215-238-4907.

Web Site: <http://www.kyw.com>

Technical Facilities: Channel No. 3 (60-66 MHz). Authorized power: 100-kw & 100-kw horizontal visual, 9.95-kw aural. Antenna: 280-ft above av. terrain, 1020-ft. above ground, 1360-ft. above sea level.

Latitude 40° 02' 38.5"
Longitude 75° 14' 25.5"

Transmitter: 413 Wigard St.

Digital Facilities: Channel No. 26 (542-548 MHz). Power: 786-kw max. visual. Antenna: 1360-ft above av. terrain, 1200-ft. above ground, 1442-ft. above sea level.

Latitude 40° 02' 39"
Longitude 75° 14' 26"

Note: Latitude and longitude coordinates shown are based on the North American Datum of 1927 (NAD 27) as currently required by the Mass Media Bureau of the FCC.

Multichannel TV Sound: Stereo and separate audio program.

Satellite Earth Stations: Transmitter Harris; Scientific-Atlanta, 3-meter Ku-band; Vertex, 4.5-meter Ku-band; Scientific-Atlanta, 10-meter C-band; Scientific-Atlanta receivers.

News Services: UPI, AP.

Ownership: Viacom Inc. (Group Owner).

Began Operation: September 1, 1941. Sold to Westinghouse Broadcasting by Philco Corp. in 1953 (Television Digest, Vol. 9:8, 22); then transferred to NBC in deal approved by FCC December 21, 1955 (Vol. 11:2, 12:3). Transfer from NBC back to Westinghouse under order by FCC approved by FCC February 17, 1965 (Vol. 5:7, 8, 25). Sale to CBS Inc. by Westinghouse approved by FCC August 16, 1995 (Vol. 35:34). Sale to present owner by CBS Inc. approved by FCC May 3, 2000.

Represented (sales): CBS/Group W TV Sales.

Personnel:

Peter Dunn, President & General Manager.

Bob Fein, Stations Manager.

Rich Paleski, Broadcast Operations & Engineering Director.

Charlie Dunn, Sales Director.

Roy Coddington, National Sales Manager.

Susan Schiller, News Director.

Brad Risch, Broadcast Operations Manager.

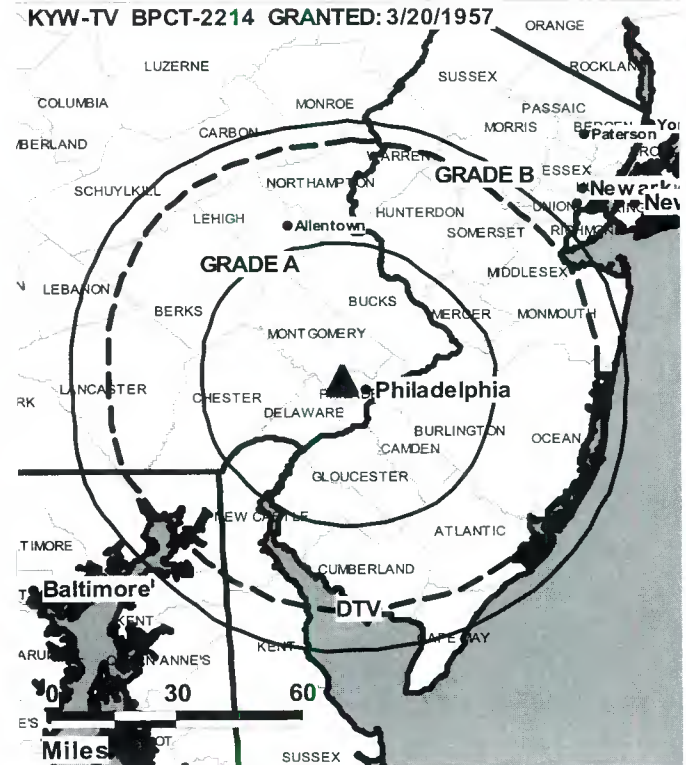
Kathleen Gorman, Business Manager.

Perry Casciato, Programming Director.

Larry Solitryn, Creative Services & Marketing Director.

Christine Peacock, Research Director.

KYW-TV BPCT-2214 GRANTED: 3/20/1957



© 2006 Warren Communications News

Hilary Hand, Director, Traffic Operations.

Joanne Calabria, Communications Director.

Geaneen Rutledge, Community Services Manager.

Rates: On request.

City of License: Philadelphia. **Station DMA:** Philadelphia, PA. **Rank:** 4.

Circulation © 2005 Nielsen. Coverage based on Nielsen study.

GrandTotal	Cable TV Households	Non-cable TV Households	Total TV Households
Estimated Station Totals *	2,727,820	584,300	3,312,120
Average Weekly Circulation (2005)	1,689,052	349,237	2,038,289
Average Daily Circulation (2005)			954,545
Station DMA Total	Cable TV Households	Non-cable TV Households	Total TV Households
Estimated Station Totals *	2,351,080	526,220	2,877,300
Average Weekly Circulation (2005)	1,617,586	345,160	1,962,746
Average Daily Circulation (2005)			928,818
Other DMA Total	Cable TV Households	Non-cable TV Households	Total TV Households
Estimated Station Totals *	376,740	58,080	434,820
Average Weekly Circulation (2005)	71,466	4,077	75,543
Average Daily Circulation (2005)			25,727

*Estimated station totals are sums of the Nielsen TV and Cable TV household estimates for each county in which the station registers viewing of more than 5% as per the Nielsen Survey Methods.

WCAU
Ch. 10

Network Service: NBC.

Licensee: NBC Telemundo License Co., c/o NBC Inc., 1299 Pennsylvania Ave. NW, Washington, DC 20004.

Studio: 10 Monument Rd., Bala Cynwyd, PA 19004.

Mailing Address: 10 Monument Rd., Bala Cynwyd, PA 19004.

Phone: 610-668-5510. **Fax:** 610-668-5618.

E-mail: nbc10@nbc.com

Web Site: http://www.nbc10.com

Technical Facilities: Channel No. 10 (192-198 MHz). Authorized power: 191-kw visual, 19.1-kw aural. Antenna: 1160-ft above av. terrain, 1139-ft. above ground, 1421-ft. above sea level.

Latitude 40° 02' 31"
Longitude 75° 14' 11"

Transmitter: Domino Lane & Fowler St., Roxborough.

Digital Facilities: Channel No. 67 (788-794 MHz). Power: 759-kw max. visual. Antenna: 1125-ft above av. terrain, 1066-ft. above ground, 1349-ft. above sea level.

Latitude 40° 02' 31"
Longitude 75° 14' 12"

Note: Latitude and longitude coordinates shown are based on the North American Datum of 1927 (NAD 27) as currently required by the Mass Media Bureau of the FCC.

Multichannel TV Sound: Stereo only.

Satellite Earth Stations: Transmitter RCA; Andrew, 5.6-meter Ku-band; Scientific-Atlanta, 7-meter C-band; Scientific-Atlanta, Microdyne receivers.

News Services: UPI, AP.

Ownership: NBC Universal (Group Owner).

Began Operation: March 15, 1948. Sale to NBC in exchange for KCNC-TV Denver, CO, license for Ch. 4 Miami, FL, KUTV Salt Lake City, UT & other considerations approved by FCC July 19, 1995 (Television Digest, Vol. 34:29, 35, 48, 52; 35:31). Sale to CBS by Philadelphia Bulletin interests approved by FCC July 23, 1958 (Vol. 13:51; 14:1, 18, 27, 30).

Represented (sales): NBC TV Spot Sales.

Personnel:

Dennis Bianchi, President & General Manager.

Jim Barger, Engineering & Operations Director.

Joe Collins, Vice President, Sales.

Rob Halpern, Local Sales Manager.

John Braun, National Sales Manager.

Judy LaFontaine, National Sales Manager.

Chris Blackman, Vice President, News.

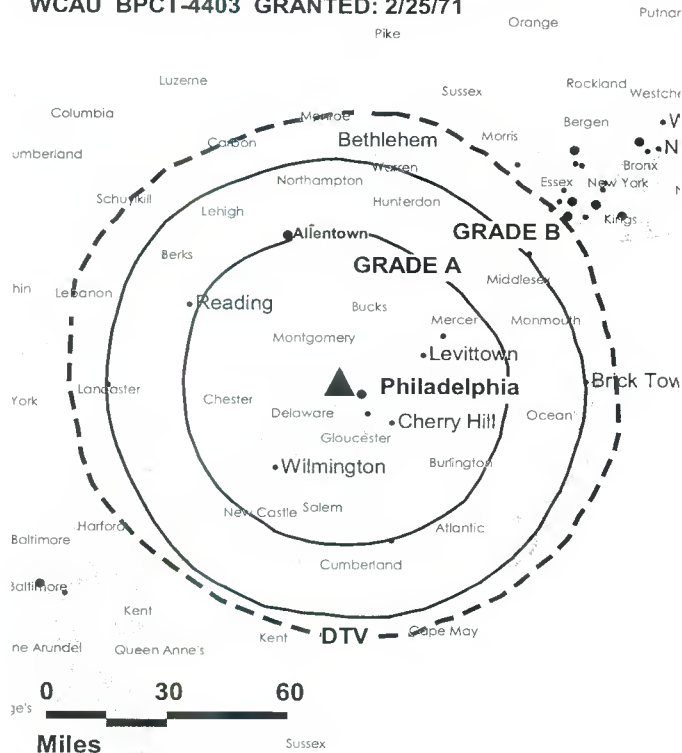
Tim O'Sullivan, Chief Engineer.

Joe Marsini, Finance Director.

Lawana Scales, Program Director.

Joan Erle, Research Director.

WCAU BPCT-4403 GRANTED: 2/25/71



Lauren Bacitalupi, Vice President, Creative Services.

Christa Morris, Traffic Manager.

Joanne Wilder, Community Affairs Director.

Rates: On request.

City of License: Philadelphia. **Station DMA:** Philadelphia, PA. **Rank:** 4.

Circulation © 2005 Nielsen. Coverage based on Nielsen study.

GrandTotal	Cable TV Households	Non-cable TV Households	Total TV Households
Estimated Station Totals *	2,910,680	608,640	3,519,320
Average Weekly Circulation (2005)	1,728,357	367,179	2,095,536
Average Daily Circulation (2005)			1,025,520
Station DMA Total	Cable TV Households	Non-cable TV Households	Total TV Households
Estimated Station Totals *	2,351,080	526,220	2,877,300
Average Weekly Circulation (2005)	1,627,452	361,943	1,989,395
Average Daily Circulation (2005)			990,796
Other DMA Total	Cable TV Households	Non-cable TV Households	Total TV Households
Estimated Station Totals *	559,600	82,420	642,020
Average Weekly Circulation (2005)	100,905	5,236	106,141
Average Daily Circulation (2005)			34,724

*Estimated station totals are sums of the Nielsen TV and Cable TV household estimates for each county in which the station registers viewing of more than 5% as per the Nielsen Survey Methods.

WPHL-DT
Ch. 54

Network Service: WBN.

Licensee: Tribune Television Co., 5001 Wynnefield Ave., Philadelphia, PA 19131.

Studio: 5001 Wynnefield Ave., Philadelphia, PA 19131.

Mailing Address: 5001 Wynnefield Ave., Philadelphia, PA 19131.

Phone: 215-878-1700. **Fax:** 215-879-7682.

E-mail: wb17feedback@tribune.com

Web Site: http://www.wb17.com

Technical Facilities: Channel No. 54 (710-716 MHz). Authorized power: 500-kw max. visual. Antenna: 1161-ft above av. terrain, 1084-ft. above ground, 1376-ft. above sea level.

Latitude	40°	02'	30"
Longitude	75°	14'	11"

Note: Latitude and longitude coordinates shown are based on the North American Datum of 1927 (NAD 27) as currently required by the Mass Media Bureau of the FCC.

Ownership: Tribune Broadcasting Co. (Group Owner).

Began Operation: October 31, 2002. Standard Definition.

Represented (sales): TeleRep Inc.

Personnel:

Vincent Giannini, Vice President & General Manager.

Patrick Loftus, General Sales Manager.

Karen Graham, Local Sales Manager.

Stephen Ullman, National Sales Manager.

Chuck Carter, News Director.

Mike Hort, Engineering Manager.

John Fell, Controller.

Sarit Rus, Programming & Community Affairs Coordinator.

WPHL-DT BPCDT-19991025ADR GRANTED: 1/17/2002



© 2006 Warren Communications News

Stephen Castrianni, Promotions Manager.

Wendy Kaiser, Creative Services Director.

Denise Jeittles, Traffic Manager.

City of License: Philadelphia. **Station DMA:** Philadelphia, PA. **Rank:** 4.

Nielsen Data: Not available.

**WPHL-TV
Ch. 17**

Network Service: WBN.

Licensee: Tribune Television Co., 5001 Wynnefield Ave., Philadelphia, PA 19131.

Studio: 5001 Wynnefield Ave., Philadelphia, PA 19131.

Mailing Address: 5001 Wynnefield Ave., Philadelphia, PA 19131.

Phone: 215-878-1700. **Fax:** 215-879-7682.

E-mail: wb17feedback@tribune.com

Web Site: http://www.wb17.com

Technical Facilities: Channel No. 17 (488-494 MHz). Authorized power: 2340-kw max. & 1290-kw horizontal visual, 350-kw aural. Antenna: 1050-ft above av. terrain, 1092-ft. above ground, 1313-ft. above sea level.

Latitude 40° 02' 30"
Longitude 75° 14' 24"

Transmitter: E. Domino Lane.

Digital Facilities: Channel No. 54 (710-716 MHz). Power: 500-kw max. visual. Antenna: 1161-ft above av. terrain, 1084-ft. above ground, 1376-ft. above sea level.

Latitude 40° 02' 30"
Longitude 75° 14' 11"

FCC Digital File Number: BPCDT-19991025ADR. Granted: January 17, 2002.

Note: Latitude and longitude coordinates shown are based on the North American Datum of 1927 (NAD 27) as currently required by the Mass Media Bureau of the FCC.

Multichannel TV Sound: Stereo only.

Satellite Earth Stations: Transmitter Comark; AFC, 3.7-meter Ku-band; Andrew, 4.5-meter C-band; Comtech, 5-meter KC-band; Andrew, 7.3-meter KC-band; Standard Communications, Andrew receivers.

Ownership: Tribune Broadcasting Co. (Group Owner).

Began Operation: July 17, 1960. Left air August 1, 1962. Resumed operation September 17, 1965. Sale to U.S. Communications (AVC Corp.) approved by FCC December 6, 1967. Sale to Providence Journal by AVC Corp. approved by FCC November 16, 1978 (Television Digest, Vol. 18:20). Sale to Taft Broadcasting Partners approved by FCC October 22, 1987 (Vol. 27:30). Transfer of control to present owner from Taft approved by FCC April 17, 1992 (Vol. 31:45; 32:24).

Represented (sales): TeleRep Inc.

Personnel:

Vincent Giannini, Vice Present & General Manager.

Patrick Loftus, General Sales Manager.

Karen Graham, Local Sales Manager.

Stephen Ullman, National Sales Manager.

Chuck Carter, News Director.

Mike Hort, Engineering Manager.

John Fell, Controller.

Sarit Rus, Programming & Community Affairs Coordinator.

Stephen Castrianni, Promotion Manager.

WPHL-TV BPCT-5023 GRANTED: 6/20/1977



© 2006 Warren Communications News

Wendy Kaiser, Creative Services Director.

Denise Jeitles, Traffic Manager.

Highest 30 Sec. Rate: \$5000.

City of License: Philadelphia. **Station DMA:** Philadelphia, PA. **Rank:** 4.

Circulation © 2005 Nielsen. Coverage based on Nielsen study.

GrandTotal	Cable TV Households	Non-cable TV Households	Total TV Households
Estimated Station Totals *	3,336,500	526,220	3,862,720
Average Weekly Circulation (2005)	925,710	212,912	1,138,622
Average Daily Circulation (2005)			358,261
Station DMA Total	Cable TV Households	Non-cable TV Households	Total TV Households
Estimated Station Totals *	2,351,080	526,220	2,877,300
Average Weekly Circulation (2005)	776,315	212,912	989,227
Average Daily Circulation (2005)			326,692
Other DMA Total	Cable TV Households	Non-cable TV Households	Total TV Households
Estimated Station Totals *	985,420	0	985,420
Average Weekly Circulation (2005)	149,395	0	149,395
Average Daily Circulation (2005)			31,569

*Estimated station totals are sums of the Nielsen TV and Cable TV household estimates for each county in which the station registers viewing of more than 5% as per the Nielsen Survey Methods.

Pennsylvania — Philadelphia

WPSG
Ch. 57

Network Service: UPN.

Licensee: Viacom Stations Group of Philadelphia Inc., 2000 K St. NW, Suite 725, Washington, DC 20006.

Studio: 101 S. Independence Mall, East Philadelphia, PA 19106.

Mailing Address: 101 S. Independence Mall, East Philadelphia, PA 19106.

Phone: 215-574-5757. **Fax:** 215-574-5786.

E-mail: upn57@wpsg.com

Web Site: http://www.upn57.com

Technical Facilities: Channel No. 57 (728-734 MHz). Authorized power: 3470-kw max. visual, 500-kw aural. Antenna: 1178-ft above av. terrain, 1152-ft. above ground, 1394-ft. above sea level.

Latitude 40° 02' 21"
Longitude 75° 14' 13"

Transmitter: Umbria & Paoli Ave., Roxborough.

Digital Facilities: Channel No. 32 (578-584 MHz). Power: 25-kw max. visual, aural. Antenna: 1299-ft above av. terrain, 1224-ft. above ground, 1516-ft. above sea level.

Latitude 40° 02' 30"
Longitude 75° 14' 11"

Note: Latitude and longitude coordinates shown are based on the North American Datum of 1927 (NAD 27) as currently required by the Mass Media Bureau of the FCC.

Satellite Earth Stations: Prodelin, 4.5-meter; Microdyne, 7-meter.

Ownership: Viacom Inc. (Group Owner).

Began Operation: June 15, 1981. Sale to Grant Broadcasting by Leon S. Gross, et al., approved by FCC April 24, 1985. Transfer to Combined Broadcasting Inc. approved by FCC June 8, 1988. Proposed sale to Fox Television Stations dismissed (Television Digest Vol. 33:34; 34:10). Sale to present owner approved by FCC August 24, 1995 (Vol. 34:43, 35:20).

Represented (sales): CBS Spot Sales.

Represented (legal): Sutherland, Asbill & Brennan.

Personnel:

Peter Dunn, President & General Manager.

Bob Fein, Station Manager.

John Braun, General Sales Manager.

Barbara Sredenschek, Local Sales Manager.

Mitch Klein, Local Sales Manager.

Patrick Furlong, National Sales Manager.

Marc Musgrove, Chief Engineer.

Kathleen Gorman, Controller & Business Manager.

Perry Casciato, Program Director.

Heather Lee, Marketing Director.

Leanne Hinkle, Promotion Director.

Sharon Walz-Zelley, Research Director.



Todd Ballantyne, Creative Services Director.
Hilary Hand, Director, Traffic Operations.

Rates: On request.

City of License: Philadelphia. **Station DMA:** Philadelphia, PA. **Rank:** 4.

Circulation © 2005 Nielsen. Coverage based on Nielsen study.

GrandTotal	Cable TV Households	Non-cable TV Households	Total TV Households
Estimated Station Totals *	3,076,940	526,220	3,603,160
Average Weekly Circulation (2005)	769,080	193,456	962,536
Average Daily Circulation (2005)			303,529
Station DMA Total	Cable TV Households	Non-cable TV Households	Total TV Households
Estimated Station Totals *	2,351,080	526,220	2,877,300
Average Weekly Circulation (2005)	704,456	193,456	897,912
Average Daily Circulation (2005)			289,554
Other DMA Total	Cable TV Households	Non-cable TV Households	Total TV Households
Estimated Station Totals *	725,860	0	725,860
Average Weekly Circulation (2005)	64,624	0	64,624
Average Daily Circulation (2005)			13,975

*Estimated station totals are sums of the Nielsen TV and Cable TV household estimates for each county in which the station registers viewing of more than 5% as per the Nielsen Survey Methods.

WPSG-DT
Ch. 32

Network Service: UPN.

Licensee: Viacom Stations Group of Philadelphia Inc., 2000 K St. NW, Suite 725, Washington, DC 20006.

Studio: 101 S. Independence Mall, East Philadelphia, PA 19106.

Mailing Address: 101 S. Independence Mall, East Philadelphia, PA 19106.

Phone: 215-574-5757. **Fax:** 215-574-5786.

E-mail: upn57@wpsg.com

Web Site: http://www.upn57.com

Technical Facilities: Channel No. 32 (578-584 MHz). Authorized power: 25-kw max. visual, aural. Antenna: 1299-ft above av. terrain, 1224-ft. above ground, 1516-ft. above sea level.

Latitude	40°	02'	30"
Longitude	75°	14'	11"

Note: Latitude and longitude coordinates shown are based on the North American Datum of 1927 (NAD 27) as currently required by the Mass Media Bureau of the FCC.

Ownership: Viacom Inc. (Group Owner).

Began Operation: October 30, 2002. High Definition.

Represented (sales): Millennium Sales & Marketing.

Personnel:

Peter Dunn, President & General Manager.

Bob Fein, Station Manager.

Phil Salas, General Sales Manager.

Ross Reardon, Local Sales Manager.

Barbara Sredenschek, Local Sales Manager.

Patrick Furlong, National Sales Manager.

Marc Musgrove, Chief Engineer.

Kathleen Gorman, Business Manager & Controller.

Perry Casciato, Program Director.

Oscar Welch, Marketing Director.



© 2006 Warren Communications News

Greg Benedetti, Marketing Director.

Leanne Hinkle, Promotion Director.

Sharon Walz-Zelley, Research Director.

Todd Ballantyne, Creative Services Director.

Hilary Hand, Director, Traffic Operations.

City of License: Philadelphia. **Station DMA:** Philadelphia, PA. **Rank:** 4.

Nielsen Data: Not available.

**WPVI-TV
Ch. 6**

Network Service: ABC.

Licensee: The Walt Disney Co., 500 S. Buena Vista St., Burbank, CA 91521.

Studio: 4100 City Line Ave., Philadelphia, PA 19131.

Mailing Address: 4100 City Line Ave., Philadelphia, PA 19131.

Phone: 215-878-9700. **Fax:** 215-581-4515.

E-mail: cyber6@abc.com

Web Site: http://www.wpvi.com

Technical Facilities: Channel No. 6 (82-88 MHz). Authorized power: 74.1-kw visual, 7.41-kw aural. Antenna: 1090-ft above av. terrain, 1116-ft. above ground, 1368-ft. above sea level.

Latitude 40° 02' 38.5"
Longitude 75° 14' 25.5"

Transmitter: Culp St.

Digital Facilities: Channel No. 64 (770-776 MHz). Power: 500-kw max. visual. Antenna: 1280-ft above av. terrain, 1253-ft. above ground, 1496-ft. above sea level.

Latitude 40° 02' 33"
Longitude 75° 14' 32"

FCC Digital File Number: BMPCDT-980826KG. Granted: October 15, 1998.

Note: Latitude and longitude coordinates shown are based on the North American Datum of 1927 (NAD 27) as currently required by the Mass Media Bureau of the FCC.

Multichannel TV Sound: Stereo only.

Satellite Earth Stations: Transmitter Harris; Andrew, 5.6-meter Ku-band; Scientific-Atlanta, 7-meter C-band; Andrew, 7.1-meter C-band; Scientific-Atlanta, Andrew receivers.

News Services: UPI, CNN Newsource, AP, ABC NewsOne.

Ownership: Disney Enterprises Inc. (Group Owner).

Began Operation: September 13, 1947. Sale to Capital Cities/ABC Inc. by Triangle Publications approved by FCC February 24, 1971 (Television Digest, Vol. 10:8, 9; 11:9). Sale to present owner by Capital Cities/ABC Inc. approved by FCC February 8, 1996.

Represented (sales): ABC-TV Network Sales.

Represented (legal): Wilmer, Cutler & Pickering.

Personnel:

Rebecca S. Campbell, President & General Manager.

James Aronow, Vice President & Director of Sales.

Bob Liga, Local Sales Manager.

Dirk Ohley, National Sales Director.

Tim Gianettino, National Sales Manager.

Carla Carpenter, Vice President & News Director.

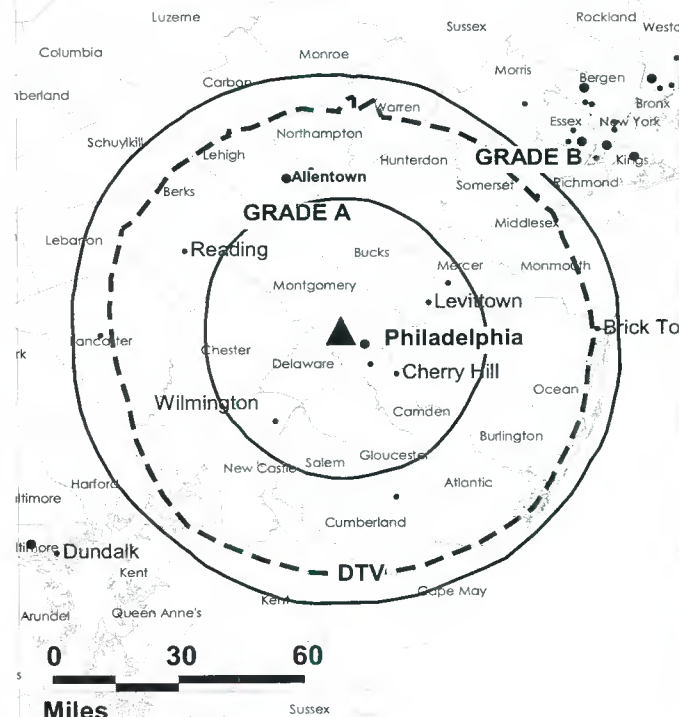
James Gilbert, Engineering Director.

Cindy Torres, Business Manager.

Paula McDermott, Marketing Manager.

Terry Belford, Production Manager.

WPVI-TV BPCT-810401KX GRANTED: 6/29/90



© 2006 Warren Communications News

Elliot Cohen, Research Director.

Mike Monsell, Creative Services Director.

Theresa Graham, Traffic Manager.

Linda Munich, Public Affairs Director.

Rates: On request.

City of License: Philadelphia. **Station DMA:** Philadelphia, PA. **Rank:** 4.

Circulation © 2005 Nielsen. Coverage based on Nielsen study.

GrandTotal	Cable TV Households	Non-cable TV Households	Total TV Households
Estimated Station Totals *	2,942,020	574,050	3,516,070
Average Weekly Circulation (2005)	1,911,921	375,600	2,287,521
Average Daily Circulation (2005)			1,309,006
Station DMA Total	Cable TV Households	Non-cable TV Households	Total TV Households
Estimated Station Totals *	2,351,080	526,220	2,877,300
Average Weekly Circulation (2005)	1,797,587	371,499	2,169,086
Average Daily Circulation (2005)			1,267,886
Other DMA Total	Cable TV Households	Non-cable TV Households	Total TV Households
Estimated Station Totals *	590,940	47,830	638,770
Average Weekly Circulation (2005)	114,334	4,101	118,435
Average Daily Circulation (2005)			41,120

*Estimated station totals are sums of the Nielsen TV and Cable TV household estimates for each county in which the station registers viewing of more than 5% as per the Nielsen Survey Methods.

WTXF-DT
Ch. 42

Network Service: FOX.

Licensee: Fox Television Stations of Philadelphia Inc., 5151 Wisconsin Ave. NW, Washington, DC 20016.

Studio: 330 Market St., Philadelphia, PA 19106.

Mailing Address: 330 Market St., Philadelphia, PA 19106.

Phone: 215-925-2929. **Fax:** 215-925-2420.

E-mail: robertsimone@fox29.com

Web Site: http://www.fox29.com

Technical Facilities: Channel No. 42 (638-644 MHz). Authorized power: 317.4-kw max. visual. Antenna: 528-ft above av. terrain, 354-ft. above ground, 758-ft. above sea level.

Latitude	40°	03'	33"
Longitude	75°	14'	21"

Holds CP for change to 1000-kw max. visual, 921-ft above av. terrain, 907-ft. above ground, 1132-ft. above sea level; lat. 40° 02' 26", long. 75° 14' 19", BPCDT-20020424AAZ.

Transmitter: 8200 Ridge Ave.

Note: Latitude and longitude coordinates shown are based on the North American Datum of 1927 (NAD 27) as currently required by the Mass Media Bureau of the FCC.

Ownership: Fox Television Stations Inc. (Group Owner).

Began Operation: October 27, 1998. Station operating.

Personnel:

Robert Simone, Vice President & General Manager.

Ramona Alexander, Vice President, Sales.

Lisa Oswald, Local Sales Manager.

Ted Kramer, National Sales Manager.

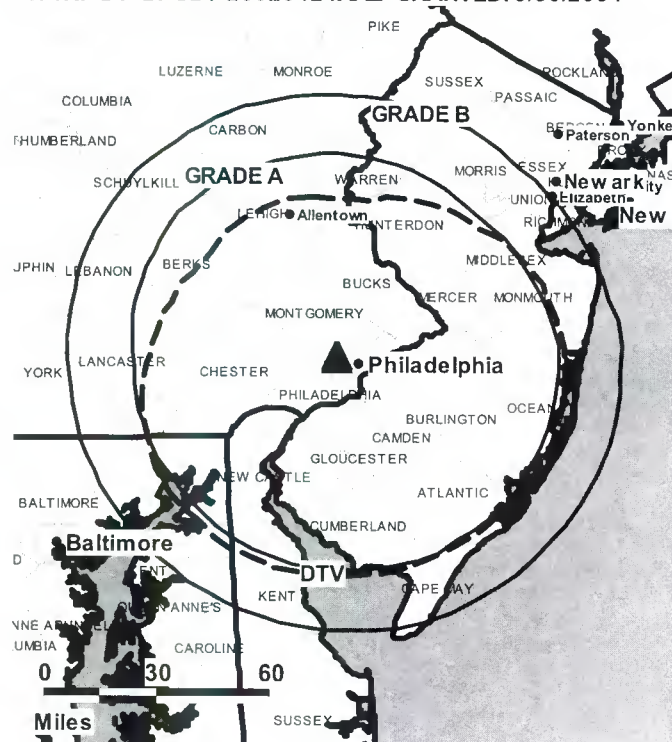
Ted Kramer, National Sales Manager.

Holly Gauntt, News Director.

Steve James, Vice President, Engineering.

Bernadette Prudente, Vice President, Finance.

WTXF-DT BPCDT-20020424AAZ GRANTED: 9/30/2004



© 2006 Warren Communications News

Maria Degnan, Program Director.

George Cummings, Production Manager.

Audrey Fish, Vice President, Creative Services.

Merl Wilmore, Traffic Manager.

Rates: On request.

City of License: Philadelphia. **Station DMA:** Philadelphia, PA. **Rank:** 4.

Nielsen Data: Not available.

WTFX-TV
Ch. 29

Network Service: FOX.

Licensee: Fox Television Stations of Philadelphia Inc., 5151 Wisconsin Ave. NW, Washington, DC 20016.

Studio: 330 Market St., Philadelphia, PA 19106.

Mailing Address: 330 Market St., Philadelphia, PA 19106.

Phone: 215-925-2929. **Fax:** 215-925-2420.

E-mail: robertsimone@fox29.com

Web Site: http://www.fox29.com

Technical Facilities: Channel No. 29 (560-566 MHz). Authorized power: 5000-kw max. & 3470-kw horizontal visual, 500-kw & 347-kw horizontal aural. Antenna: 1140-ft above av. terrain, 1190-ft. above ground, 1415-ft. above sea level.

Latitude 40° 02' 25.22"
Longitude 75° 14' 18.77"

Transmitter: 340 Domino Lane.

Digital Facilities: Channel No. 42 (638-644 MHz). Power: 317.4-kw max. visual. Antenna: 528-ft above av. terrain, 354-ft. above ground, 758-ft. above sea level.

Latitude 40° 03' 33"
Longitude 75° 14' 21"

FCC Digital File Number: BPCDT-980319KE. Granted: September 30, 2004.

Note: Latitude and longitude coordinates shown are based on the North American Datum of 1927 (NAD 27) as currently required by the Mass Media Bureau of the FCC.

Satellite Earth Stations: Transmitter Comark; Winegard, 3-meter KC-band; Vertex, 3-meter C-band; Microdyne, 3.6-meter C-band; Vertex, 8.8-meter C-band; Kenwood, Harris, Chapparral receivers.

News Services: CNN Newsource, AP.

Ownership: Fox Television Stations Inc. (Group Owner).

Began Operation: May 16, 1965. Sale to Taft Broadcasting approved by FCC May 7, 1969 (Television Digest, Vol. 9:21). Sale to TVX Broadcast Group by Taft approved by FCC February 20, 1987 (Vol. 27:9, 14, 15). Sale to Paramount Communications Inc. by TVX Broadcast Group approved by FCC April 22, 1990. Sale to present owner by Viacom International approved by FCC August 14, 1995 (Vol. 34:36, 43, 48, 49, 50; 35:20).

Represented (sales): Fox Television Sales.

Represented (legal): Hogan & Hartson LLP.

Personnel:

Robert Simone, Vice President & General Manager.

Ramona Alexander, Vice President, Sales.

Lisa Oswald, Local Sales Manager.

Ted Kramer, National Sales Manager.

Holly Gauntt, News Director.

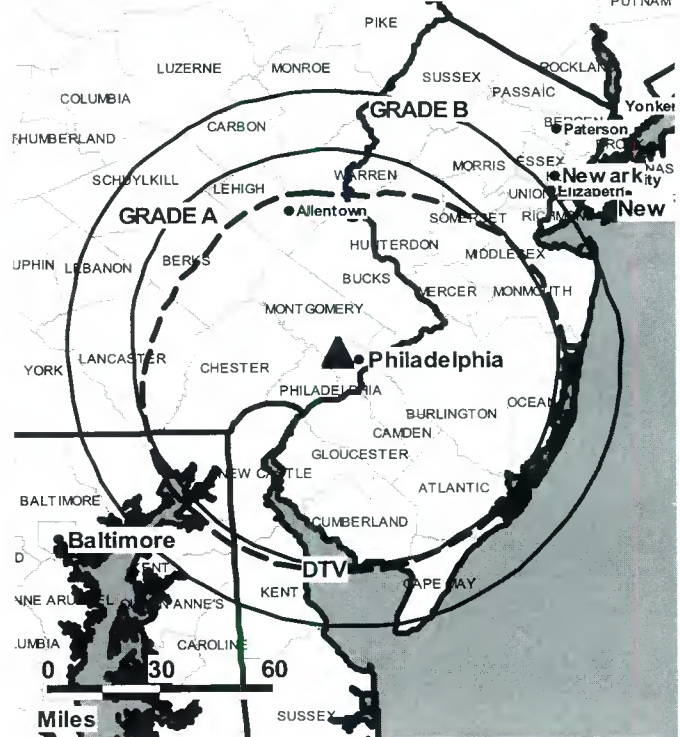
Steve James, Vice President, Engineering.

Bernadette Prudente, Vice President, Finance.

Marie Degnan, Program Director.

George Cummings, Production Manager.

WTFX-TV BPCT-4576 GRANTED: 6/21/1973



© 2006 Warren Communications News

Audrey Fish, Vice President, Creative Services.

Merl Wilmore, Traffic Manager.

Rates: On request.

City of License: Philadelphia. **Station DMA:** Philadelphia, PA. **Rank:** 4.

Circulation © 2005 Nielsen. Coverage based on Nielsen study.

GrandTotal	Cable TV Households	Non-cable TV Households	Total TV Households
Estimated Station Totals *	2,949,280	543,450	3,492,730
Average Weekly Circulation (2005)	1,438,489	299,246	1,737,735
Average Daily Circulation (2005)			671,148
Station DMA Total	Cable TV Households	Non-cable TV Households	Total TV Households
Estimated Station Totals *	2,351,080	526,220	2,877,300
Average Weekly Circulation (2005)	1,334,719	297,885	1,632,604
Average Daily Circulation (2005)			646,049
Other DMA Total	Cable TV Households	Non-cable TV Households	Total TV Households
Estimated Station Totals *	598,200	17,230	615,430
Average Weekly Circulation (2005)	103,770	1,361	105,131
Average Daily Circulation (2005)			25,099

*Estimated station totals are sums of the Nielsen TV and Cable TV household estimates for each county in which the station registers viewing of more than 5% as per the Nielsen Survey Methods.

KDKA-DT
Ch. 25

Network Service: CBS.

Licensee: CBS Broadcasting Inc., 2000 K St. NW, Suite 725, Washington, DC 20006.

Studio: One Gateway Center, Pittsburgh, PA 15222.

Mailing Address: One Gateway Center, Pittsburgh, PA 15222.

Phone: 412-575-2200. **Fax:** 412-575-2901.

E-mail: weissbart@kdka.com

Web Site: <http://www.kdka.com>

Technical Facilities: Channel No. 25 (536-542 MHz). Authorized power: 1000-kw max. visual. Antenna: 1020-ft above av. terrain, 656-ft. above ground, 2021-ft. above sea level.

Latitude	40°	29'	38"
Longitude	80°	01'	09"

Transmitter: 4101 Grizella St.

Note: Latitude and longitude coordinates shown are based on the North American Datum of 1927 (NAD 27) as currently required by the Mass Media Bureau of the FCC.

Ownership: Viacom Inc. (Group Owner).

Began Operation: March 29, 2000.

Represented (legal): Leventhal, Senter & Lerman PLLC.

Personnel:

Chris Cotugno, General Sales Manager.

Carl Prutting, National Sales Manager.

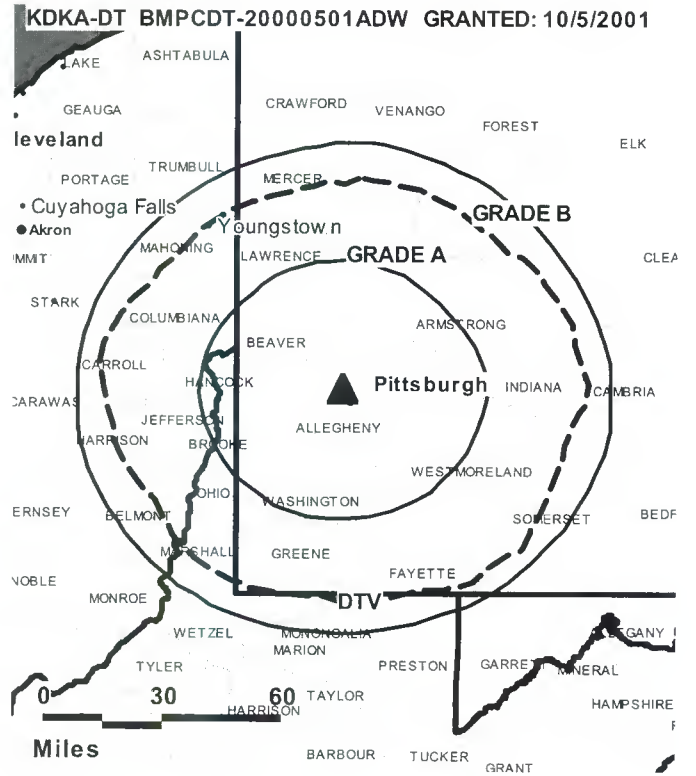
Al Blinke, News Director.

Mark Etzl, Broadcast & Engineering Director.

Mike Gurst, Promotion & Marketing Director.

Fred Reynolds, General Manager and VP.

Paul Funk, Production Manager.



© 2006 Warren Communications News

Ken Arnold, Traffic Manager.

Rates: On request.

City of License: Pittsburgh. **Station DMA:** Pittsburgh, PA. **Rank:** 22.

Nielsen Data: Not available.

KDKA-TV
Ch. 2

Network Service: CBS.

Licensee: CBS Broadcasting Inc., 2000 K St. NW, Suite 725, Washington, DC 20006.

Studio: One Gateway Center, Pittsburgh, PA 15222-1465.

Mailing Address: One Gateway Center, Pittsburgh, PA 15222-1465.

Phone: 412-575-2200; 412-575-2276. **Fax:** 412-575-2871.

E-mail: weissbart@kdka.com

Web Site: http://www.kdka.com

Technical Facilities: Channel No. 2 (54-60 MHz). Authorized power: 100-kw visual, 10-kw aural. Antenna: 968-ft above av. terrain, 604-ft. above ground, 1969-ft. above sea level.

Latitude 40° 29' 38.22"
Longitude 80° 01' 09.4"

Transmitter: 4101 Grizella St.

Digital Facilities: Channel No. 25 (536-542 MHz). Power: 1000-kw max. visual. Antenna: 1020-ft above av. terrain, 656-ft. above ground, 2021-ft. above sea level.

Latitude 40° 29' 38"
Longitude 80° 01' 09"

FCC Digital File Number: BMPCDT-20000501ADW. Granted: October 05, 2001.

Note: Latitude and longitude coordinates shown are based on the North American Datum of 1927 (NAD 27) as currently required by the Mass Media Bureau of the FCC.

Multichannel TV Sound: Stereo and separate audio program.

Satellite Earth Station: Transmitter RCA; Vertex, 4.6-meter Ku-band; Scientific-Atlanta receivers.

SNG Mobile Dish: 1.5-meter Ku-band.

News Services: CNN Newsource, CBS Newspath, AP.

Ownership: Viacom Inc. (Group Owner).

Began Operation: January 11, 1949. Originally operated as WDTV. Sale to Westinghouse by DuMont Laboratories approved by FCC January 5, 1955 (Television Digest, Vol. 10:49; 11:2). Sale to present owner by CBS Inc. approved by FCC May 3, 2000.

Represented (sales): CBS/Group W TV Sales.

Represented (legal): Leventhal, Senter & Lerman PLLC.

Personnel:

Chris Cotugno, General Sales Manager.

Carl Prutting, National Sales Manager.

Al Blinke, News Director.

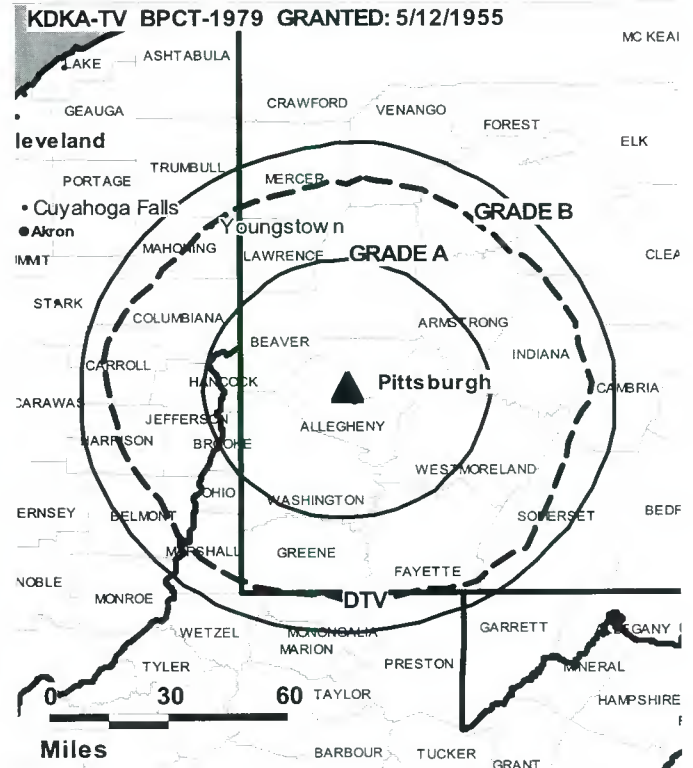
Mark Etzi, Broadcast & Engineering Director.

Mike Gurst, Promotion & Marketing Director.

Fred Reynolds, General Manager and VP.

Paul Funk, Production Manager.

Ken Arnold, Traffic Manager.



© 2006 Warren Communications News

Rates: On request.

City of License: Pittsburgh. **Station DMA:** Pittsburgh, PA. **Rank:** 22.

Circulation © 2005 Nielsen. Coverage based on Nielsen study.

GrandTotal	Cable TV Households	Non-cable TV Households	Total TV Households
Estimated Station Totals *	1,325,320	347,720	1,673,040
Average Weekly Circulation (2005)	823,010	191,028	1,014,038
Average Daily Circulation (2005)			557,803
Station DMA Total	Cable TV Households	Non-cable TV Households	Total TV Households
Estimated Station Totals *	930,510	255,500	1,186,010
Average Weekly Circulation (2005)	726,744	177,734	904,478
Average Daily Circulation (2005)			516,883
Other DMA Total	Cable TV Households	Non-cable TV Households	Total TV Households
Estimated Station Totals *	394,810	92,220	487,030
Average Weekly Circulation (2005)	96,266	13,294	109,560
Average Daily Circulation (2005)			40,920

*Estimated station totals are sums of the Nielsen TV and Cable TV household estimates for each county in which the station registers viewing of more than 5% as per the Nielsen Survey Methods.

WCWB
Ch. 22

Network Service: WBN.

Licensee: WCWB Licensee LLC, 10706 Beaver Dam Rd., Cockeysville, MD 21030.

Studio: 750 Ivory Ave., Pittsburgh, PA 15214.

Mailing Address: 750 Ivory Ave., Pittsburgh, PA 15214.

Phone: 412-931-5300. **Fax:** 412-931-4136 (accounting).

E-mail: fox53@wpgh.sbgnet.com

Web Site: http://www.wcwb22.com

Technical Facilities: Channel No. 22 (518-524 MHz). Authorized power: 3800-kw max. & 1950-kw horizontal visual, 500-kw & 195-kw horizontal aural. Antenna: 919-ft above av. terrain, 797-ft. above ground, 2018-ft. above sea level.

Latitude 40° 26' 22.5"
Longitude 79° 43' 10.5"

Transmitter: Hawkeye Dr. Extended.

Digital Facilities: Channel No. 42 (638-644 MHz). Power: 331-kw max. visual. Antenna: 1027-ft above av. terrain, 705-ft. above ground, 2028-ft. above sea level.

Latitude 40° 29' 43"
Longitude 80° 00' 18"

Note: Latitude and longitude coordinates shown are based on the North American Datum of 1927 (NAD 27) as currently required by the Mass Media Bureau of the FCC.

Satellite Earth Stations: Transmitter Comark; AFC, 3.7-meter Ku-band; AFC, 3.7-meter C-band; AFC, 5-meter C-band; Microdyne, M/A-Com receivers.

LMA: Local marketing agreement with WPGH-TV (F), Pittsburgh.

Ownership: Sinclair Broadcast Group Inc. (Group Owner).

Began Operation: September 29, 1978. Sale to present owner by Glencair Ltd. Broadcast Properties approved by FCC December 10, 2001 (Television Digest, Vol. 41:38). Sale to Glencair Ltd. Broadcast Properties by Commercial Radio Institute approved by FCC June 21, 1991.

Represented (sales): Millennium Sales & Marketing.

Represented (legal): Shaw Pittman.

Represented (engineering): Carl T. Jones Corp.

Personnel:

Alan Frank, General Manager.

Jim Lipiano, Sales Director.

Bob Skiviati, Local Sales Manager.

Tim Divito, National Sales Manager.

Jeff Allen, News Director.

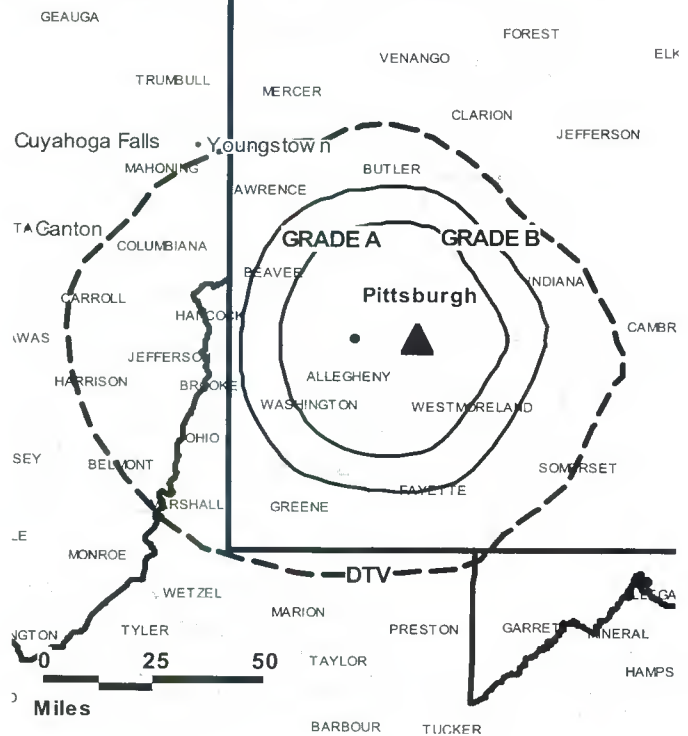
Kerry Check, Chief Engineer.

Wendy Shust, Regional Controller.

Rob DePascale, Program Coordinator.

Dan Zimmerman, Creative Services Manager.

WCWB BMPCT-7717 GRANTED: 7/31/1978



© 2006 Warren Communications News

Wendy Lubinsky, Traffic Manager.

Highest 30 Sec. Rate: \$1200.

City of License: Pittsburgh. **Station DMA:** Pittsburgh, PA. **Rank:** 22.

Circulation © 2005 Nielsen. Coverage based on Nielsen study.

GrandTotal	Cable TV Households	Non-cable TV Households	Total TV Households
Estimated Station Totals *	1,118,030	278,230	1,396,260
Average Weekly Circulation (2005)	232,747	61,024	293,771
Average Daily Circulation (2005)			81,201
Station DMA Total	Cable TV Households	Non-cable TV Households	Total TV Households
Estimated Station Totals *	929,590	249,180	1,178,770
Average Weekly Circulation (2005)	216,104	58,908	275,012
Average Daily Circulation (2005)			77,078
Other DMA Total	Cable TV Households	Non-cable TV Households	Total TV Households
Estimated Station Totals *	188,440	29,050	217,490
Average Weekly Circulation (2005)	16,643	2,116	18,759
Average Daily Circulation (2005)			4,123

*Estimated station totals are sums of the Nielsen TV and Cable TV household estimates for each county in which the station registers viewing of more than 5% as per the Nielsen Survey Methods.

WCWB-DT
Ch. 42

Network Service: WBN.

Licensee: WCWB Licensee LLC, 10706 Beaver Dam Rd., Cockeysville, MD 21030.

Studio: 750 Ivory Ave., Pittsburgh, PA 15214.

Mailing Address: 750 Ivory Ave., Pittsburgh, PA 15214.

Phone: 412-931-5300. **Fax:** 412-931-4136 (accounting).

E-mail: fox53@wpgh.sbgnet.com

Web Site: http://www.wcwb22.com

Technical Facilities: Channel No. 42 (638-644 MHz). Authorized power: 331-kw max. visual. Antenna: 1027-ft above av. terrain, 705-ft. above ground, 2028-ft. above sea level.

Latitude	40°	29'	43"
Longitude	80°	00'	18"

Holds CP for change to 1000-kw max. visual, 1033-ft above av. terrain, 711-ft. above ground, 2030-ft. above sea level; lat. 40° 29' 43", long. 80° 00' 17", BMPCDT-20000428ABY.

Note: Latitude and longitude coordinates shown are based on the North American Datum of 1927 (NAD 27) as currently required by the Mass Media Bureau of the FCC.

Ownership: Sinclair Broadcast Group Inc. (Group Owner).

Began Operation: Station operating; no on-air date.

Represented (sales): Millennium Sales & Marketing.

Represented (legal): Shaw Pittman.

Personnel:

Alan Frank, General Manager.

Jim Lipiano, Sales Director.

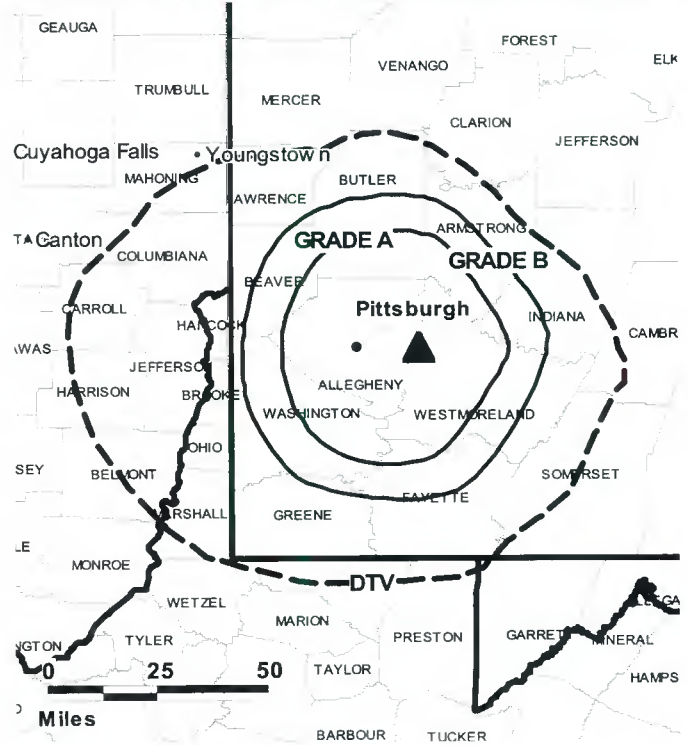
Bob Skiviat, Local Sales Manager.

Tim Divito, National Sales Manager.

Jeff Alan, News Director.

Kerry Check, Chief Engineer.

WCWB-DT BMPCDT-20000428ABY GRANTED: 11/28/2004



© 2006 Warren Communications News

Wendy Shust, Regional Controller.

Rob DePascale, Program Coordinator.

Dan Zimmerman, Creative Services Manager.

Wendy Lubinsky, Traffic Manager.

City of License: Pittsburgh. **Station DMA:** Pittsburgh, PA. **Rank:** 22.

Nielsen Data: Not available.

WPGH-DT
Ch. 43

Network Service: FOX.

Licensee: WPGH Licensee LLC, 10706 Beaver Dam Rd., Cockeysville, MD 21030.

Studio: 750 Ivory Ave., Pittsburgh, PA 15214.

Mailing Address: 750 Ivory Ave., Pittsburgh, PA 15214-1606.

Phone: 412-931-5300 (Station). **Fax:** 412-931-8029.

E-mail: fox53@wpgh.sbgnet.com

Web Site: <http://www.wpgh53.com>

Technical Facilities: Channel No. 43 (644-650 MHz). Authorized power: 1000-kw max. visual. Antenna: 1024-ft above av. terrain, 705-ft. above ground, 2021-ft. above sea level.

Latitude	40°	29'	43"
Longitude	80°	00'	18"

Holds CP for change to 993-ft above av. terrain, 672-ft. above ground, 1988-ft. above sea level; BMPCDT-20021216AAS.

Transmitter: 750 Ivory Ave.

Note: Latitude and longitude coordinates shown are based on the North American Datum of 1927 (NAD 27) as currently required by the Mass Media Bureau of the FCC.

Ownership: Sinclair Broadcast Group Inc. (Group Owner).

Began Operation: April 1, 2002. Station operating.

Represented (sales): Millennium Sales & Marketing.

Represented (legal): Shaw Pittman.

Personnel:

Alan Frank, General Manager.

Jim Lipiano, Sales Director.

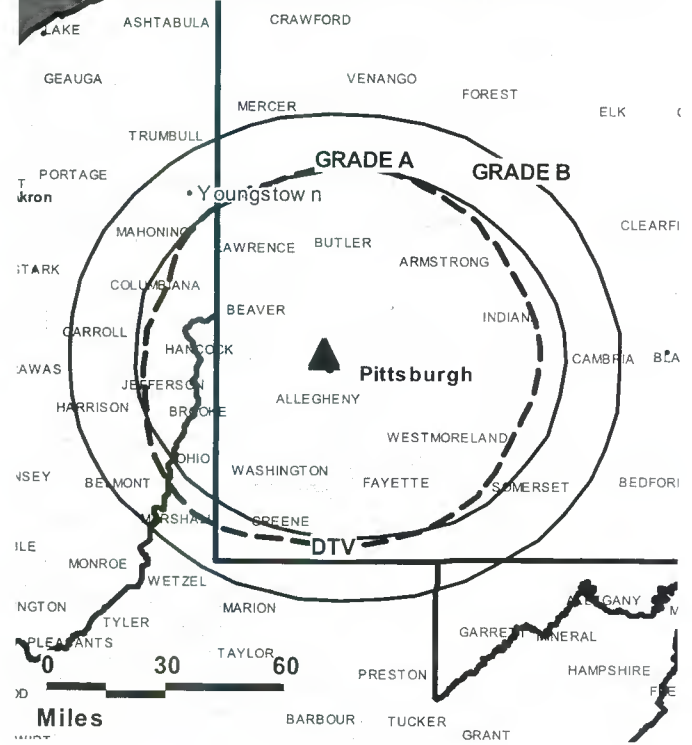
Michael Wolff, Local Sales Manager.

Tom Yorgen, National Sales Manager.

Jeff Allen, News Director.

Kerry Check, Chief Engineer.

WPGH-DT BMPCDT-20021216AAS GRANTED: 2/18/2004



Wendy Shust, Business Manager.

Rob DePascale, Program Coordinator.

Dan Zimmerman, Creative Services Director.

Wendy Lubinsky, Traffic Manager.

City of License: Pittsburgh. **Station DMA:** Pittsburgh, PA. **Rank:** 22.

Nielsen Data: Not available.

WPGH-TV
Ch. 53

Network Service: FOX.

Licensee: WPGH Licensee LLC, 10706 Beaver Dam Rd., Cockeysville, MD 21030.

Studio: 750 Ivory Ave., Pittsburgh, PA 15214-1606.

Mailing Address: 750 Ivory Ave., Pittsburgh, PA 15214-1606.

Phone: 412-931-5300. **Fax:** 412-931-8029.

E-mail: fox53@wpgh.sbgnet.com

Web Site: http://www.wpgh53.com

Technical Facilities: Channel No. 53 (704-710 MHz). Authorized power: 2340-kw max. visual, aural. Antenna: 1024-ft above av. terrain, 702-ft. above ground, 2021-ft. above sea level.

Latitude 40° 29' 43"
Longitude 80° 00' 17"

Holds CP for change to 5000-kw max. visual, 1024-ft above av. terrain, 702-ft. above ground, 2021-ft. above sea level; lat. 40° 29' 43", long. 80° 00' 17", BMPCT-950629KP.

Digital Facilities: Channel No. 43 (644-650 MHz). Power: 1000-kw max. visual. Antenna: 1024-ft above av. terrain, 705-ft. above ground, 2021-ft. above sea level.

Latitude 40° 29' 43"
Longitude 80° 00' 18"

FCC Digital File Number: BPCDT-980803KS. Granted: February 18, 2004.

Note: Latitude and longitude coordinates shown are based on the North American Datum of 1927 (NAD 27) as currently required by the Mass Media Bureau of the FCC.

Satellite Earth Stations: Transmitter RCA; AFC, 3.4-meter C-band; AFC, 3.7-meter C-band; EASI, 4.8-meter C-band; AFC, 5-meter Ku-band; Comtech, 7.3-meter C-band; Standard Agile Omni, Harris, DX Communications receivers.

LMA: Local marketing agreement with WCWB (W), Pittsburgh.

Ownership: Sinclair Broadcast Group Inc. (Group Owner).

Began Operation: July 14, 1953. Started as WKJF-TV, left air July 2, 1954. Resumed operation under new ownership February 1, 1969; left air August 16, 1971. Transfer to Henry Posner Jr. from Receiver in Bankruptcy approved by FCC December 12, 1973. Returned to air January 14, 1974. Sale to Meredith Corp. by Henry Posner Jr. approved by FCC September 8, 1978 (Television Digest, Vol. 18:17, 38). Sale to Lorimar-Telepictures by Meredith approved by FCC November 12, 1986 (Vol. 26:29, 46, 52; 27:2). Sale to Renaissance Communications by Lorimar approved by FCC November 23, 1988 (Vol. 29:3). Sale to present owner by Renaissance approved by FCC June 21, 1991.

Represented (sales): Millennium Sales & Marketing.

Represented (legal): Shaw Pittman.

Represented (engineering): Carl T. Jones Corp.

Personnel:

Alan Frank, General Manager.

Jim Lipiano, Sales Director.

Michael Wolff, Local Sales Manager.

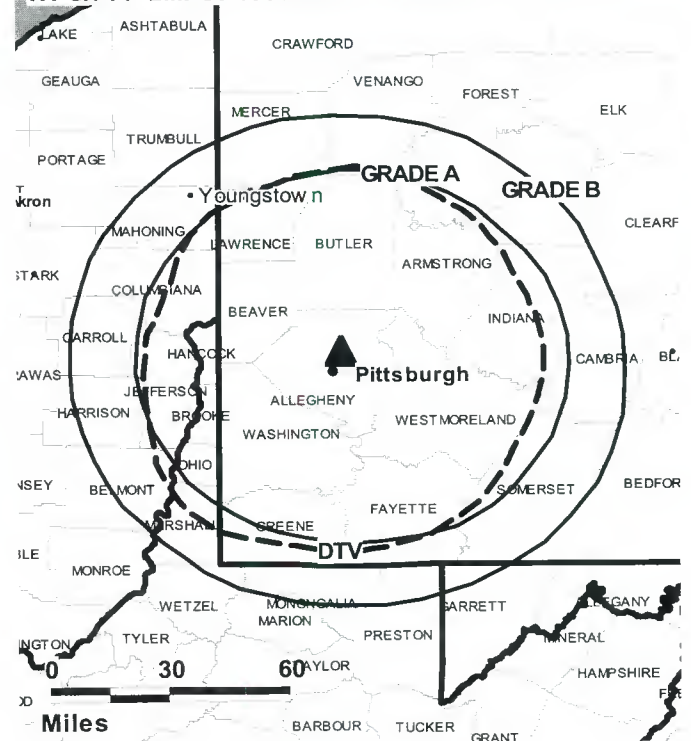
Tom Yorgen, National Sales Manager.

Jeff Allen, News Director.

Kerry Check, Chief Engineer.

Wendy Shust, Business Manager.

WPGH-TV BMPCT-19950629KP GRANTED: 3/19/1997



© 2006 Warren Communications News

Rob DePascale, Program Coordinator.

Dan Zimmerman, Creative Services Director.

Wendy Lubinsky, Traffic Manager.

Rates: On request.

City of License: Pittsburgh. **Station DMA:** Pittsburgh, PA. **Rank:** 22.

Circulation © 2005 Nielsen. Coverage based on Nielsen study.

GrandTotal	Cable TV Households	Non-cable TV Households	Total TV Households
Estimated Station Totals *	1,111,100	339,680	1,450,780
Average Weekly Circulation (2005)	549,244	114,946	664,190
Average Daily Circulation (2005)			217,012
Station DMA Total	Cable TV Households	Non-cable TV Households	Total TV Households
Estimated Station Totals *	930,510	255,500	1,186,010
Average Weekly Circulation (2005)	480,299	105,745	586,044
Average Daily Circulation (2005)			192,151
Other DMA Total	Cable TV Households	Non-cable TV Households	Total TV Households
Estimated Station Totals *	180,590	84,180	264,770
Average Weekly Circulation (2005)	68,945	9,201	78,146
Average Daily Circulation (2005)			24,861

*Estimated station totals are sums of the Nielsen TV and Cable TV household estimates for each county in which the station registers viewing of more than 5% as per the Nielsen Survey Methods.

WPXI
Ch. 11

Network Service: NBC.

Licensee: WPXI-TV Holdings Inc., 3993 Howard Hughes Pkwy., Suite 250, Las Vegas, NV 89109.

Studio: 11 Television Hill, Pittsburgh, PA 15214.

Mailing Address: 11 Television Hill, Pittsburgh, PA 15214.

Phone: 412-237-1100. **Fax:** 412-323-8097.

E-mail: dottaviani@wpxi.com

Web Site: http://www.wpxi.com

Technical Facilities: Channel No. 11 (198-204 MHz). Authorized power: 316-kw visual, 31.6-kw aural. Antenna: 1001-ft above av. terrain, 817-ft. above ground, 2018-ft. above sea level.

Latitude 40° 27' 48"
Longitude 80° 00' 16"

Transmitter: 11 Television Hill.

Digital Facilities: Channel No. 48 (674-680 MHz). Power: 1000-kw max. visual, aural. Antenna: 948-ft above av. terrain, 764-ft. above ground, 1965-ft. above sea level.

Latitude 40° 27' 48"
Longitude 80° 00' 16"

FCC Digital File Number: BPCDT-980729KG. Granted: March 01, 2005.

Note: Latitude and longitude coordinates shown are based on the North American Datum of 1927 (NAD 27) as currently required by the Mass Media Bureau of the FCC.

Multichannel TV Sound: Stereo and separate audio program.

Satellite Earth Stations: Transmitter Harris; Satcom Technologies, 2.8-meter; Microdyne, 3-meter; Harris, 3-meter; Harris, 6-meter; Scientific-Atlanta, 7-meter; Scientific-Atlanta, M/A-Com, Harris, DX Antenna, Cyclesat receivers.

SNG Mobile Dish: Satcom Technologies, 2.8-meter .

News Services: UPI, Nexus, NBC News Channel, National Weather Wire, Mediawire, CNN Newsource, AP.

Ownership: Cox Enterprises Inc. (Group Owner).

Began Operation: September 1, 1957. Sale to present owner by co-owners Pittsburgh Post-Gazette & Sun Telegraph and H. Kenneth Brennen & family approved by FCC November 20, 1964 (Television Digest, Vol. 4:36, 47).

Represented (sales): TeleRep Inc.

Represented (legal): Dow, Lohnes & Albertson PLLC.

Personnel:

Ray Carter, Vice President & General Manager.

Ellen Bramson, General Sales Manager.

Dave Ottaviani, Local Sales Manager.

Sandy Merrit, Local Sales Manager.

Phil Johnson, National Sales Manager.

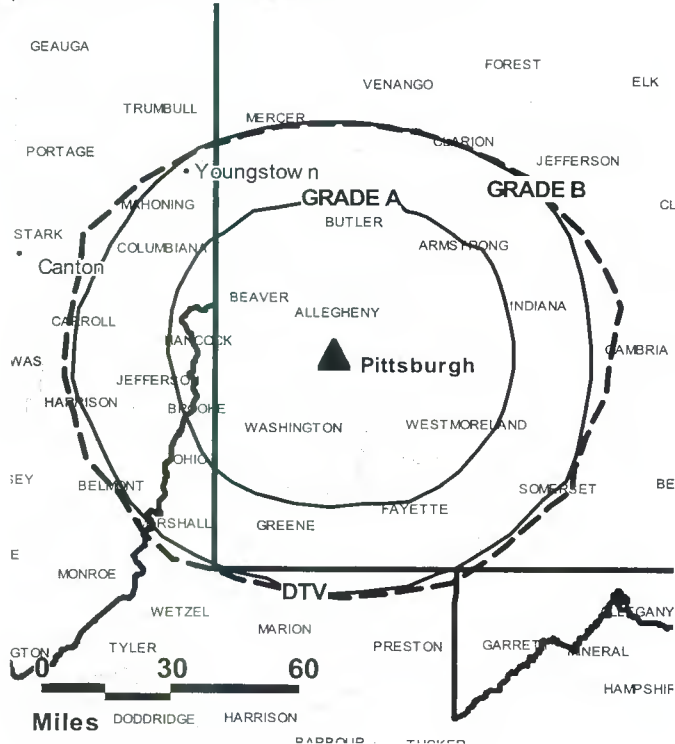
Gary Bogart, National Sales Manager.

Pat Maday, News Director.

Glenn Romsos, Engineering Director.

Ann Glausser, Controller.

WPXI BMPCT-3486 GRANTED: 3/20/1957



© 2006 Warren Communications News

Mark Barish, Program Director.

Vicki Roberts, Production Manager.

Karen Lah, Creative Services.

Dawn Wojtaszek, Traffic Manager.

Rates: On request.

City of License: Pittsburgh. **Station DMA:** Pittsburgh, PA. **Rank:** 22.

Circulation © 2005 Nielsen. Coverage based on Nielsen study.

GrandTotal	Cable TV Households	Non-cable TV Households	Total TV Households
Estimated Station Totals *	1,225,140	383,800	1,608,940
Average Weekly Circulation (2005)	753,227	194,013	947,240
Average Daily Circulation (2005)			509,440
Station DMA Total	Cable TV Households	Non-cable TV Households	Total TV Households
Estimated Station Totals *	930,510	255,500	1,186,010
Average Weekly Circulation (2005)	693,985	179,255	873,240
Average Daily Circulation (2005)			480,704
Other DMA Total	Cable TV Households	Non-cable TV Households	Total TV Households
Estimated Station Totals *	294,630	128,300	422,930
Average Weekly Circulation (2005)	59,242	14,758	74,000
Average Daily Circulation (2005)			28,736

*Estimated station totals are sums of the Nielsen TV and Cable TV household estimates for each county in which the station registers viewing of more than 5% as per the Nielsen Survey Methods.

WPXI-DT
Ch. 48

Network Service: NBC.

Licensee: WPXI-TV Holdings Inc., 3993 Howard Hughes Pkwy., Suite 250, Las Vegas, NV 89109.

Studio: 11 Television Hill, Pittsburgh, PA 15214.

Mailing Address: 11 Television Hill, Pittsburgh, PA 15214.

Phone: 412-237-1100. **Fax:** 412-323-8097.

E-mail: dottaviani@wpxi.com

Web Site: http://www.wpxi.com

Technical Facilities: Channel No. 48 (674-680 MHz). Authorized power: 1000-kw max. visual, aural. Antenna: 948-ft above av. terrain, 764-ft. above ground, 1965-ft. above sea level.

Latitude	40°	27'	48"
Longitude	80°	00'	16"

Note: Latitude and longitude coordinates shown are based on the North American Datum of 1927 (NAD 27) as currently required by the Mass Media Bureau of the FCC.

Ownership: Cox Enterprises Inc. (Group Owner).

Began Operation: December 7, 2000. High Definition.

Represented (sales): TeleRep Inc.

Represented (legal): Dow, Lohnes & Albertson PLLC.

Represented (engineering): Denny & Associates PC.

Personnel:

Ray Carter, Vice President & General Manager.

Ellen Bramson, General Sales Manager.

Dave Ottaviani, Local Sales Manager.

Sandy Merrit, Local Sales Manager.

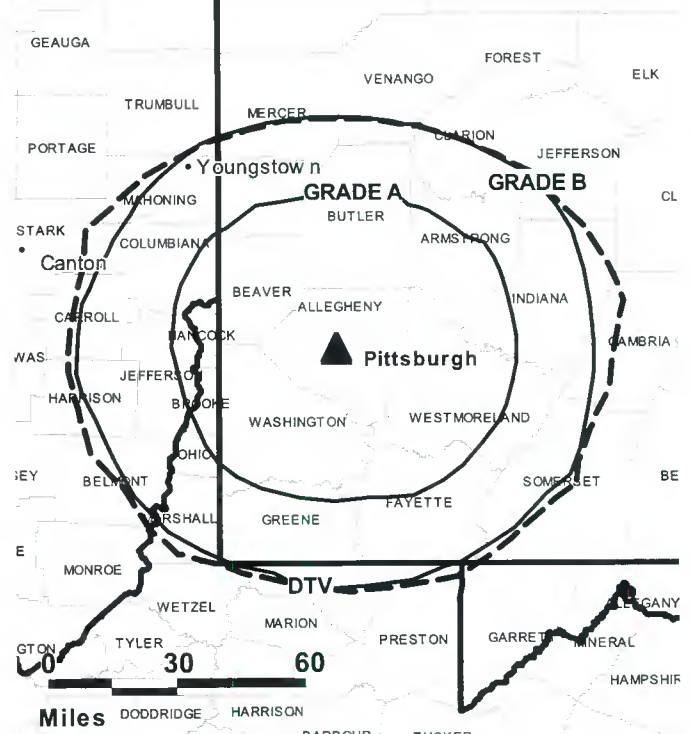
Phil Johnson, National Sales Manager.

Gary Bogart, National Sales Manager.

Pat Maday, News Director.

Glenn Romsos, Engineering Director.

WPXI-DT BPCDT-20040305ABP GRANTED: 3/1/2005



© 2006 Warren Communications News

Ann Glusser, Controller.

Mark Barish, Program Director.

Vicki Roberts, Production Manager.

Karen Lah, Creative Services Director.

Dawn Wojtaszek, Traffic Manager.

City of License: Pittsburgh. **Station DMA:** Pittsburgh, PA. **Rank:** 22.

Nielsen Data: Not available.

WTAE-DT
Ch. 51

Network Service: ABC.

Licensee: WTAE Hearst-Argyle Television Inc., 400 Ardmore Blvd., Pittsburgh, PA 15221.

Studio: 400 Ardmore Blvd., Pittsburgh, PA 15221.

Mailing Address: 400 Ardmore Blvd., Pittsburgh, PA 15221.

Phone: 412-242-4300. **Fax:** 412-244-4628.

Web Site: <http://www.thepittsburghchannel.com>

Technical Facilities: Channel No. 51 (692-698 MHz). Authorized power: 1000-kw max. visual. Antenna: 896-ft above av. terrain, 942-ft. above ground, 1926-ft. above sea level.

Latitude	40°	16'	49"
Longitude	79°	48'	11"

Note: Latitude and longitude coordinates shown are based on the North American Datum of 1927 (NAD 27) as currently required by the Mass Media Bureau of the FCC.

Ownership: Hearst-Argyle Television Inc. (Group Owner).

Began Operation: February 1, 1999. High Definition.

Represented (sales): Eagle Television Sales.

Represented (engineering): Denny & Associates PC.

Personnel:

Rick Henry, President & General Manager.

Robert Bee, General Sales Manager.

Bob Klein, Local Sales Manager.

Kathy Hill, National Sales Manager.

Bob Longo, News Director.

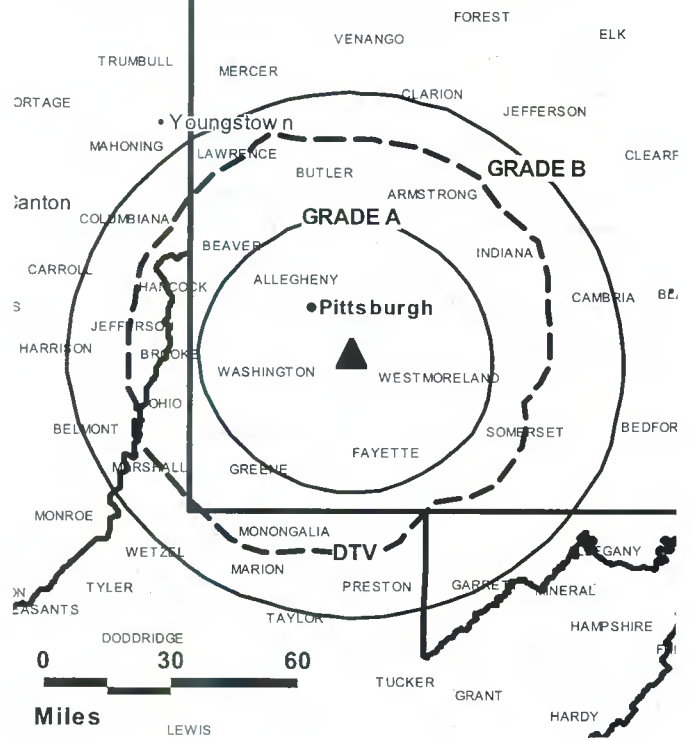
Dave Kasperek, Engineering Director.

Kurt Haase, Assistant Chief Engineer.

Maria Zabarella, Business Manager.

Leslie Wojdowski, Marketing Director.

WTAE-DT BPCDT-20000421AAP GRANTED: 4/23/2004



© 2006 Warren Communications News

Cindy DeLuca, Business Development Director.

Tammy Laughlin, Production Manager.

Sherry Carpenter, Creative Services Director.

Lou Ann Russell, Traffic Manager.

Rates: On request.

City of License: Pittsburgh. **Station DMA:** Pittsburgh, PA. **Rank:** 22.

Nielsen Data: Not available.

WTAE-TV

Ch. 4

Network Service: ABC.

Licensee: WTAE Hearst-Argyle Television Inc., 400 Ardmore Blvd., Pittsburgh, PA 15221.

Studio: 400 Ardmore Blvd., Pittsburgh, PA 15221.

Mailing Address: 400 Ardmore Blvd., Pittsburgh, PA 15221.

Phone: 412-242-4300. **Fax:** 412-244-4628.

Web Site: <http://www.thepittsburghchannel.com>

Technical Facilities: Channel No. 4 (66-72 MHz). Authorized power: 100-kw visual, 20-kw aural. Antenna: 965-ft above av. terrain, 1062-ft. above ground, 2049-ft. above sea level.

Latitude 40° 16' 49"
Longitude 79° 48' 11"

Transmitter: Elizabeth Township.

Digital Facilities: Channel No. 51 (692-698 MHz). Power: 1000-kw max. visual. Antenna: 896-ft above av. terrain, 942-ft. above ground, 1926-ft. above sea level.

Latitude 40° 16' 49"
Longitude 79° 48' 11"

Note: Latitude and longitude coordinates shown are based on the North American Datum of 1927 (NAD 27) as currently required by the Mass Media Bureau of the FCC.

Multichannel TV Sound: Stereo only.

Satellite Earth Stations: Transmitter Larcen; Satcom Technologies, 5-meter Ku-band; Andrew, 5-meter C-band; Andrew, 5.3-meter Ku-band; Scientific-Atlanta, 7-meter C-band; Andrew, 7-meter C-band; Standard Communications, DX Antenna, Avantek receivers.

News Services: CNN Newsource, Conus, AP.

Ownership: Hearst-Argyle Television Inc. (Group Owner).

Began Operation: September 14, 1958. Hearst acquired 100% control after its purchase of 50% from Earl F. Reed and Irwin D. Wolf, as trustees for a stockholders group. Purchase approved by FCC August 1, 1962 (Television Digest, Vol. 2:29, 32). Merger with Argyle Television Inc. to form present owner approved by FCC June 2, 1997 (Vol. 37:13, 29, 35).

Represented (sales): Eagle Television Sales.

Represented (legal): Brooks, Pierce, McLendon, Humphrey & Leonard.

Personnel:

Rick Henry, President & General Manager.

Robert Bee, General Sales Manager.

Bob Klein, Local Sales Manager.

Kathy Hill, National Sales Manager.

Bob Longo, News Director.

Dave Kasperek, Engineering Director.

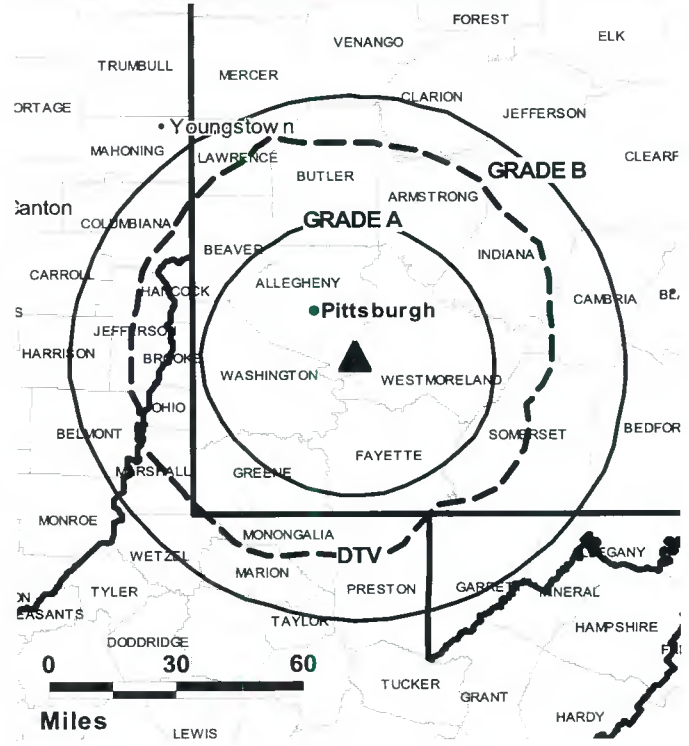
Kurt Haase, Assistant Chief Engineer.

Maria Zabarella, Controller.

Leslie Wojdowski, Marketing Director.

Cindy DeLuca, Business Development Director.

WTAE-TV BMPCT-5063 GRANTED: 5/9/1958



© 2006 Warren Communications News

Tammy Laughlin, Production Manager.

Sherry Carpenter, Creative Services Director.

Lou Ann Russell, Traffic Manager.

Rates: On request.

City of License: Pittsburgh. **Station DMA:** Pittsburgh, PA. **Rank:** 22.

Circulation © 2005 Nielsen. Coverage based on Nielsen study.

GrandTotal	Cable TV Households	Non-cable TV Households	Total TV Households
Estimated Station Totals *	1,335,350	381,810	1,717,160
Average Weekly Circulation (2005)	840,588	183,034	1,023,622
Average Daily Circulation (2005)			528,656
Station DMA Total	Cable TV Households	Non-cable TV Households	Total TV Households
Estimated Station Totals *	930,510	255,500	1,186,010
Average Weekly Circulation (2005)	687,265	165,619	852,884
Average Daily Circulation (2005)			462,641
Other DMA Total	Cable TV Households	Non-cable TV Households	Total TV Households
Estimated Station Totals *	404,840	126,310	531,150
Average Weekly Circulation (2005)	153,323	17,415	170,738
Average Daily Circulation (2005)			66,015

*Estimated station totals are sums of the Nielsen TV and Cable TV household estimates for each county in which the station registers viewing of more than 5% as per the Nielsen Survey Methods.

Pennsylvania — Reading

WTVE Ch. 51

Network Service: IND.

Licensee: Reading Broadcasting Inc., 1729 N. 11th St., Reading, PA 19604.

Studio: 1729 N. 11th St., Reading, PA 19604.

Mailing Address: 1729 N. 11th St., Reading, PA 19604.

Phone: 610-921-9181. **Fax:** 610-921-9139.

E-mail: chrisw@wtve.com

Web Site: <http://www.wtve.com>

Technical Facilities: Channel No. 51 (692-698 MHz). Authorized power: 1445-kw max. & 1100-kw horizontal visual, 290-kw & 219-kw horizontal aural. Antenna: 750-ft above av. terrain, 148-ft. above ground, 1248-ft. above sea level.

Latitude	40°	21'	15"
Longitude	75°	53'	56"

Holds CP for change to 4950-kw max. visual, 843-ft above av. terrain, 206-ft. above ground, 1306-ft. above sea level; lat. 40° 21' 15", long. 75° 53' 56", BPCT-20010430AAL.

Transmitter: Mount Penn, 1.9-mi. NE of center of Reading.

Digital Facilities: Channel No. 25 (536-542 MHz). Power: 0.63-kw max. visual. Antenna: 718-ft above av. terrain, 80-ft. above ground, 1180-ft. above sea level.

Latitude	40°	21'	15"
Longitude	75°	53'	56"

FCC Digital File Number: BPCDT-19991101AKO. Granted: February 14, 2005.

Note: Latitude and longitude coordinates shown are based on the North American Datum of 1927 (NAD 27) as currently required by the Mass Media Bureau of the FCC.

Satellite Earth Stations: Transmitter Harris; ChannelMaster, 3-meter C-band; AFC, 3-meter Ku-band; Andrew, 5-meter C-band; Microdyne, 7-meter C-band; Standard Communications, Microdyne, M/A-Com, ChannelMaster receivers.

Ownership: Reading Broadcasting Inc. (Group Owner).

Began Operation: May 4, 1980.

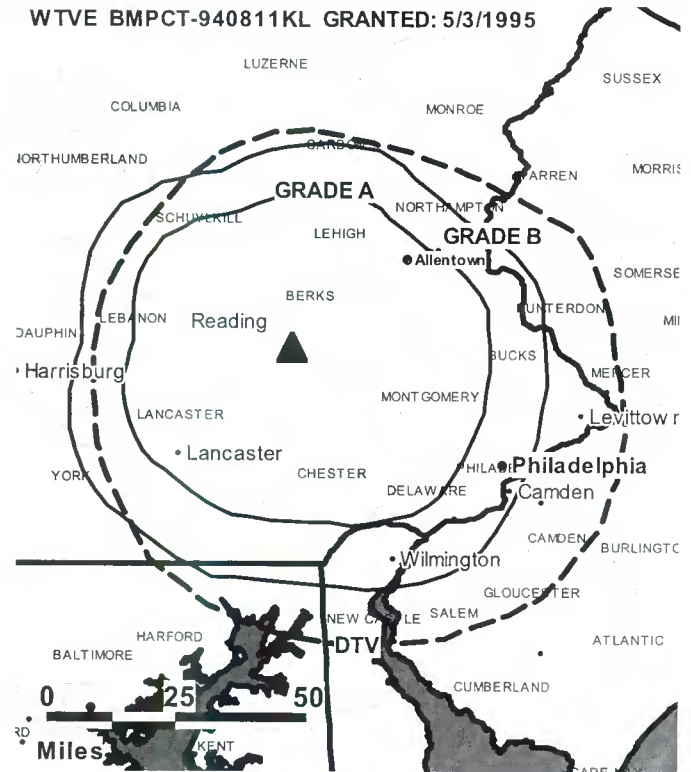
Represented (legal): Holland & Knight LLP.

Represented (engineering): du Treil, Lundin & Rackley Inc.

Personnel:

George Mattmiller, President.

WTVE BMPCT-940811KL GRANTED: 5/3/1995



© 2006 Warren Communications News

Brenda Peiffer, General Sales Manager.

Gibson White, Chief Engineer.

Kim Bradley, Program & Production Manager.

Chris Weyandt, Traffic Manager.

Rates: On request.

City of License: Reading. **Station DMA:** Philadelphia, PA. **Rank:** 4.

Nielsen Data: Not available.

WTVE-DT
Ch. 25

Network Service: HSN.

Licensee: Reading Broadcasting Inc., 1729 N. 11th St., Reading, PA 19604.

Studio: 1729 N. 11th St., Reading, PA 19604.

Mailing Address: 1729 N. 11th St., Reading, PA 19604.

Phone: 610-921-9181. **Fax:** 610-921-9139.

E-mail: kimb@wtve.com

Web Site: <http://www.wtve.com>

Technical Facilities: Channel No. 25 (536-542 MHz). Authorized power: 0.63-kw max. visual. Antenna: 718-ft above av. terrain, 80-ft. above ground, 1180-ft. above sea level.

Latitude	40°	21'	15"
Longitude	75°	53'	56"

Holds CP for change to 900-kw max. visual, 1297-ft above av. terrain, 729-ft. above ground, 1749-ft. above sea level; lat. 40° 19' 52.20", long. 75° 41' 41.30", BPCDT-20040518AAZ.

Note: Latitude and longitude coordinates shown are based on the North American Datum of 1927 (NAD 27) as currently required by the Mass Media Bureau of the FCC.

Ownership: Reading Broadcasting Inc. (Group Owner).

Began Operation: Station operating; no on-air date

Personnel:

George Mattmiller, General Manager.

Brenda Peiffer, General Sales Manager.

Gibson White, Chief Engineer.

Kim Bradley, Program & Production Manager.

Chris Weyandt, Traffic Manager.



© 2006 Warren Communications News

City of License: Reading. **Station DMA:** Philadelphia, PA. **Rank:** 4.

Nielsen Data: Not available.

WGCB-DT
Ch. 30

Network Service: IND.

Grantee: Red Lion Broadcasting Co. Inc., Box 88, Red Lion, PA 17356-0088.

Studio: 2900 Windsor Rd., Red Lion, PA 17356.

Mailing Address: Box 88, Red Lion, PA 17356-0088.

Phone: 717-246-1681. **Fax:** 717-244-9316.

E-mail: sbrown@wgcbtv.com

Web Site: http://www.wgcbtv.com

Technical Facilities: Channel No. 30 (566-572 MHz). Authorized power: 500-kw max. visual. Antenna: 572-ft above av. terrain, 299-ft. above ground.

Latitude	39°	54'	18"
Longitude	76°	35'	00"

Note: Latitude and longitude coordinates shown are based on the North American Datum of 1927 (NAD 27) as currently required by the Mass Media Bureau of the FCC.

Ownership: Red Lion Television Inc. (Group Owner).

Began Operation: Station operating under Special Temporary Authority at 50-kw max. visual; no on-air date

Personnel:

John H. Norris, President & General Manager.

Anne Norris, Vice President.

Glenn Geisler, Local Sales Manager.

Gordon Moul, National Sales Manager.

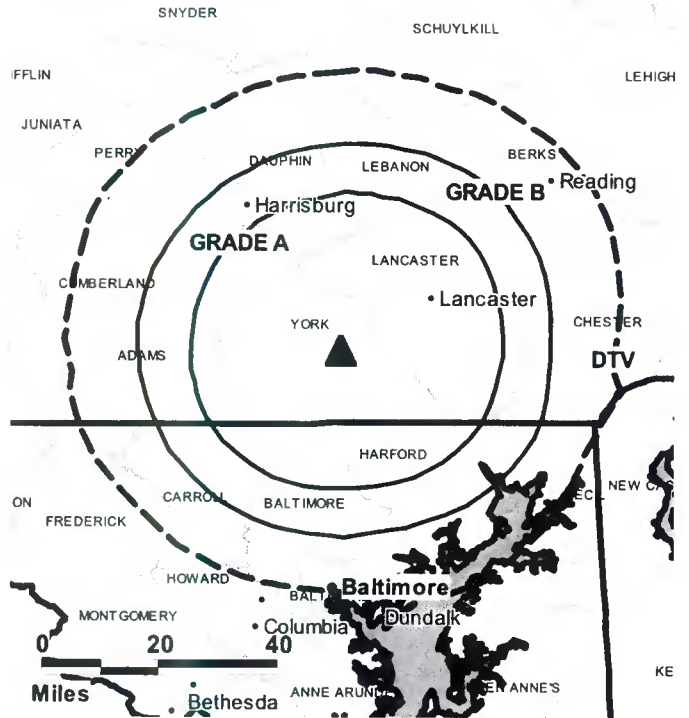
Donald Horst, Chief Engineer.

John Peeling, Program Director.

Jerry Jacobs, Marketing Director.

Susan Brown, Promotion Manager.

WGCB-DT BPCDT-19991130AAQ GRANTED: 11/8/2002



© 2006 Warren Communications News

George Montgomery, Production Manager.

City of License: Red Lion. **Station DMA:** Harrisburg-Lancaster-Lebanon-York, PA.

Rank: 41.

Nielsen Data: Not available.

WGCB-TV
Ch. 49

Network Service: IND.

Licensee: Red Lion Television Inc., Windsor Rd., Box 88, Red Lion, PA 17356.

Studio: 2900 Windsor Rd., Red Lion, PA 17356.

Mailing Address: Box 88, Red Lion, PA 17356.

Phone: 717-246-1681. **Fax:** 717-244-9316.

E-mail: sbrown@wgcbtv.com

Web Site: http://www.wgcbtv.com

Technical Facilities: Channel No. 49 (680-686 MHz). Authorized power: 550-kw max. visual, 110-kw aural. Antenna: 580-ft above av. terrain, 374-ft. above ground, 1234-ft. above sea level.

Latitude 39° 54' 18"
Longitude 76° 35' 00"

Holds CP for change to 617-kw max. visual, 610-ft above av. terrain, 352-ft. above ground, 1236-ft. above sea level; BPCT-20000105AAM.

Transmitter: State Rte. 66141, 1.75-mi. E of Red Lion.

Digital Facilities: Channel No. 30 (566-572 MHz). Power: 500-kw max. visual. Antenna: 572-ft above av. terrain, 299-ft. above ground.

Latitude 39° 54' 18"
Longitude 76° 35' 00"

FCC Digital File Number: BPCDT-19991130AAQ. Granted: November 08, 2002.

Note: Latitude and longitude coordinates shown are based on the North American Datum of 1927 (NAD 27) as currently required by the Mass Media Bureau of the FCC.

Satellite Earth Station: Gardiner, 5.6-meter C-band; Microdyne receivers.

AM Affiliate: WGCB, 1-kw, 1440 KHz.

FM Affiliate: WGCB-FM, 50-kw, 96.1 MHz (No. 241).

Ownership: Red Lion Television Inc. (Group Owner).

Began Operation: April 28, 1979.

Represented (legal): Cohen, Dippell & Everist PC.

Represented (engineering): Booth Freret Imlay & Tepper PC.

Personnel:

John H. Norris, President & General Manager.

Anne Norris, Vice President.

Glenn Geisler, Local Sales Manager.

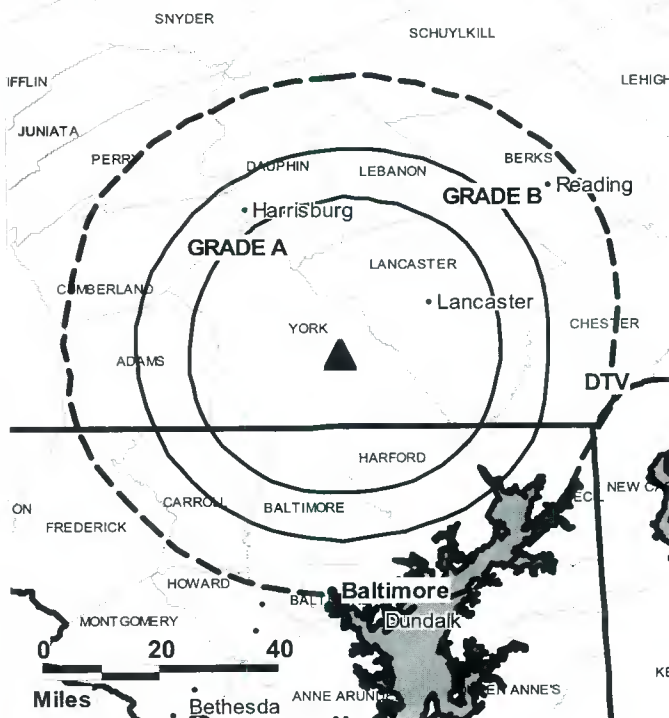
Gordon Moul, National Sales Manager.

Don Horst, Chief Engineer.

John Peeling, Program Director.

Jerry Jacobs, Marketing Director.

WGCB-TV BPCT-3678 GRANTED: 3/9/1977



© 2006 Warren Communications News

Susan Brown, Promotion Director.

George Montgomery, Production Manager.

Rates: On request.

City of License: Red Lion. **Station DMA:** Harrisburg-Lancaster-Lebanon-York, PA.

Rank: 41.

Circulation © 2005 Nielsen. Coverage based on Nielsen study.

GrandTotal	Cable TV Households	Non-cable TV Households	Total TV Households
Estimated Station Totals *	193,720	36,890	230,610
Average Weekly Circulation (2005)	14,481	2,029	16,510
Average Daily Circulation (2005)			4,867
Station DMA Total	Cable TV Households	Non-cable TV Households	Total TV Households
Estimated Station Totals *	193,720	36,890	230,610
Average Weekly Circulation (2005)	14,481	2,029	16,510
Average Daily Circulation (2005)			4,867

*Estimated station totals are sums of the Nielsen TV and Cable TV household estimates for each county in which the station registers viewing of more than 5% as per the Nielsen Survey Methods.

WNEP-DT
Ch. 49

Network Service: ABC.

Licensee: New York Times Management Services, 2202 N. Westshore Blvd., Suite 370, Tampa, FL 33607.

Studio: 16 Montage Mountain Rd., Moosic, PA 18507.

Mailing Address: 16 Montage Mountain Rd., Moosic, PA 18507.

Phone: 570-346-7474; 800-982-4374. **Fax:** 570-347-0359.

E-mail: lou.abitabilo@wnep.com

Web Site: http://www.wnep.com

Technical Facilities: Channel No. 49 (680-686 MHz). Authorized power: 100-kw max. visual. Antenna: 1660-ft above av. terrain, 827-ft. above ground, 2100-ft. above sea level.

Latitude	41°	11'	00"
Longitude	75°	52'	10"

Transmitter: 300-ft. from present WNEP-TV site.

Note: Latitude and longitude coordinates shown are based on the North American Datum of 1927 (NAD 27) as currently required by the Mass Media Bureau of the FCC.

News Services: AP, ABC NewsOne.

Ownership: The New York Times Co. (Group Owner).

Began Operation: May 8, 2002. Standard and High Definition.

Represented (legal): Holland & Knight LLP.

Represented (sales): Millennium Sales & Marketing.

Personnel:

Mrs. Lou Kirchen, President & General Manager.

Mr. Lou Abitabilo, Vice President & General Sales Manager.

Chuck Morgan, Local Sales Manager.

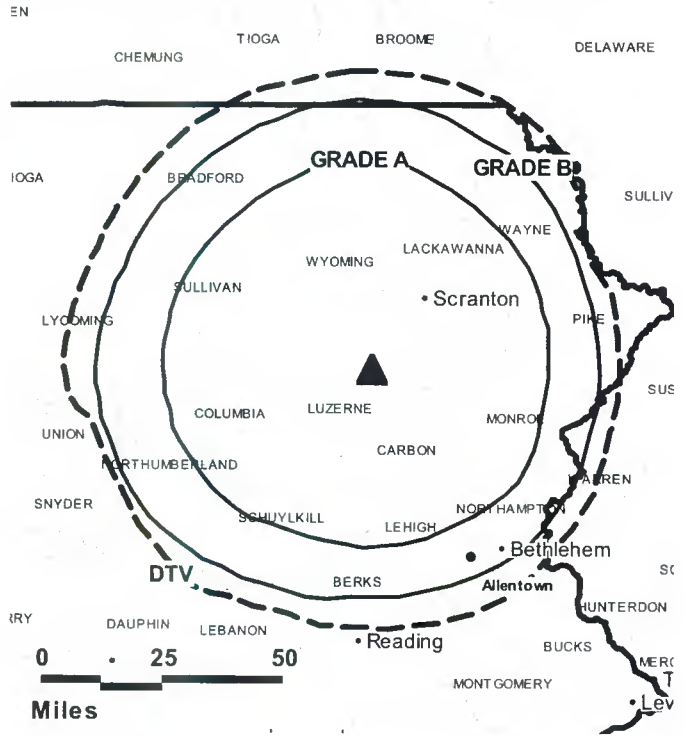
Michael Last, National Sales Manager.

Dennis Fisher, News Director.

Mike Morkavage, Chief Engineer.

Bob Hawkins, Controller.

WNEP-DT BPCDT-19990729KF GRANTED: 6/8/2001



© 2006 Warren Communications News

Debbie Drechin, Program Director.

Diane Frain, Marketing & Research Director.

Laurie LeMaster, Promotion Director.

Dave Lewandoski, Production Manager.

Ann Oliver, Traffic Manager.

City of License: Scranton. **Station DMA:** Wilkes Barre-Scranton, PA. **Rank:** 54.

Nielsen Data: Not available.

WNEP-TV
Ch. 16

Network Service: ABC.

Licensee: New York Times Management Services, 2202 N. Westshore Blvd., Suite 370, Tampa, FL 33607.

Studio: 16 Montage Mountain Rd., Moosic, PA 18507.

Mailing Address: 16 Montage Mountain Rd., Moosic, PA 18507.

Phone: 570-346-7474; 800-982-4374. **Fax:** 570-347-0359.

E-mail: lou.abitabilo@wnep.com

Web Site: http://www.wnep.com/

Technical Facilities: Channel No. 16 (482-488 MHz). Authorized power: 1150-kw max. & 525-kw horizontal visual, 115-kw & 52.5-kw horizontal aural. Antenna: 509-ft above av. terrain, 253-ft. above ground, 899-ft. above sea level.

Latitude 41° 10' 58"
Longitude 75° 52' 21"

Transmitter: Penobscot Knob, Electronic Heights, Hanover Twp.

Digital Facilities: Channel No. 49 (680-686 MHz). Power: 100-kw max. visual. Antenna: 1660-ft above av. terrain, 827-ft. above ground, 2100-ft. above sea level.

Latitude 41° 11' 00"
Longitude 75° 52' 10"

FCC Digital File Number: BPCDT-990729KF. Granted: June 08, 2001.

Note: Latitude and longitude coordinates shown are based on the North American Datum of 1927 (NAD 27) as currently required by the Mass Media Bureau of the FCC.

Multichannel TV Sound: Stereo and separate audio program.

Satellite Earth Stations: Transmitter Comark / Harris (DT); Prodelin, 4-meter; Scientific-Atlanta, 5-meter; Scientific-Atlanta, 11-meter; Standard Communications, Scientific-Atlanta receivers.

SNG Mobile Dish: Vortex, 2.4-meter ku-band.

News Services: UPI, NYT, AP, ABC NewsOne.

Ownership: The New York Times Co. (Group Owner).

Began Operation: February 9, 1954. Sale to present owner by NEP Communications approved by FCC October 29, 1985 (Television Digest, Vol. 25:32). Sale to NEP by Taft Broadcasting approved by FCC October 30, 1973. Sale to Taft by Transcontinent Television Corp.'s subsidiary, Northeastern Pennsylvania Broadcasting Inc., approved by FCC February 19, 1964 (Vol. 3:15, 16, 31; 4:8). Merger & transfer of WARM-TV, Scranton (Ch. 16) and WILK-TV, Wilkes-Barre, PA (Ch. 34) into Northeastern Pennsylvania Broadcasting Inc. approved by FCC February 12, 1958 (Vol. 13:46; 14:7).

Represented (sales): Millennium Sales & Marketing.

Represented (legal): Holland & Knight LLP.

Personnel:

Mrs. Lou Kirchen, President & General Manager.

Mr. Lou Abitabilo, Vice President & General Sales Manager.

Chuck Morgan, Local Sales Manager.

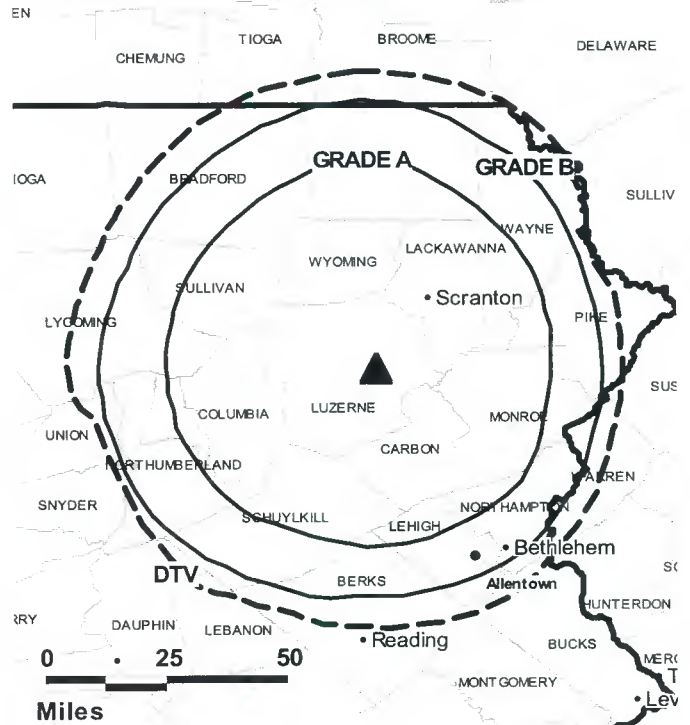
Mike Last, National Sales Manager.

Dennis Fisher, News Director.

Mike Morkavage, Chief Engineer.

Diane Frain, Marketing and Research Director.

WNEP-TV BPCT-5138 GRANTED: 5/10/1978



© 2006 Warren Communications News

Laurie LeMaster, Promotion Director.

Dave Lewandoski, Production Manager.

Ann Oliver, Traffic Manager.

Debbie Drechin, Program Director.

Rates: On request.

City of License: Scranton. **Station DMA:** Wilkes Barre-Scranton, PA. **Rank:** 54.

Circulation © 2005 Nielsen. Coverage based on Nielsen study.

GrandTotal	Cable TV Households	Non-cable TV Households	Total TV Households
Estimated Station Totals *	727,160	146,660	873,820
Average Weekly Circulation (2005)	377,299	92,332	469,631
Average Daily Circulation (2005)			292,667
Station DMA Total	Cable TV Households	Non-cable TV Households	Total TV Households
Estimated Station Totals *	453,000	137,020	590,020
Average Weekly Circulation (2005)	355,013	91,754	446,767
Average Daily Circulation (2005)			283,479
Other DMA Total	Cable TV Households	Non-cable TV Households	Total TV Households
Estimated Station Totals *	274,160	9,640	283,800
Average Weekly Circulation (2005)	22,286	578	22,864
Average Daily Circulation (2005)			9,188

*Estimated station totals are sums of the Nielsen TV and Cable TV household estimates for each county in which the station registers viewing of more than 5% as per the Nielsen Survey Methods.

WQPX
Ch. 64

Network Service: PAX.

Licensee: Paxson Communications of Scranton-64 Inc., 601 Clearwater Park Rd., West Palm Beach, FL 33401.

Studio: Suite 700, 409 Lackawanna Ave., Scranton, PA 18503.

Mailing Address: 16 Montage Mountain Rd., Moosic, PA 18507.

Phone: 570-344-6400. **Fax:** 570-344-3303.

E-mail: lou.abitabilo@wnep.com

Web Site: http://www.pax.tv

Technical Facilities: Channel No. 64 (770-776 MHz). Authorized power: 3100-kw max. visual. Antenna: 1220-ft above av. terrain, 321-ft. above ground, 2410-ft. above sea level.

Latitude 41° 26' 06"
Longitude 75° 43' 35"

Requests CP for change to 400-kw max. visual, 1611-ft above av. terrain, 539-ft. above ground, 2744-ft. above sea level; lat. 41° 25' 36", long. 75° 44' 52", BPCT-20020111AAJ.

Transmitter: 0.5-mi. NW of Beacon Dr.

Digital Facilities: Channel No. 32 (578-584 MHz). Power: 528-kw max. visual, aural. Antenna: 1161-ft above av. terrain, 248-ft. above ground, 2338-ft. above sea level.

Latitude 41° 26' 006"
Longitude 75° 43' 35"

Note: Latitude and longitude coordinates shown are based on the North American Datum of 1927 (NAD 27) as currently required by the Mass Media Bureau of the FCC.

Ownership: Paxson Communications Corp. (Group Owner).

Began Operation: June 1, 1998. Ehrhardt Broadcasting sale of 49% interest to Channel 64 of Scranton Inc. (Paxson Communications Corp.) approved by FCC June 9, 1997. Sale of remaining 51% to Paxson Communications Corp. approved by FCC July 31, 1998.

Represented (sales): Millennium Sales & Marketing.

Represented (legal): Dow, Lohnes & Albertson.

Personnel:

Stephen Appel, Regional Vice President.

Michael Tobias, Operations Manager.

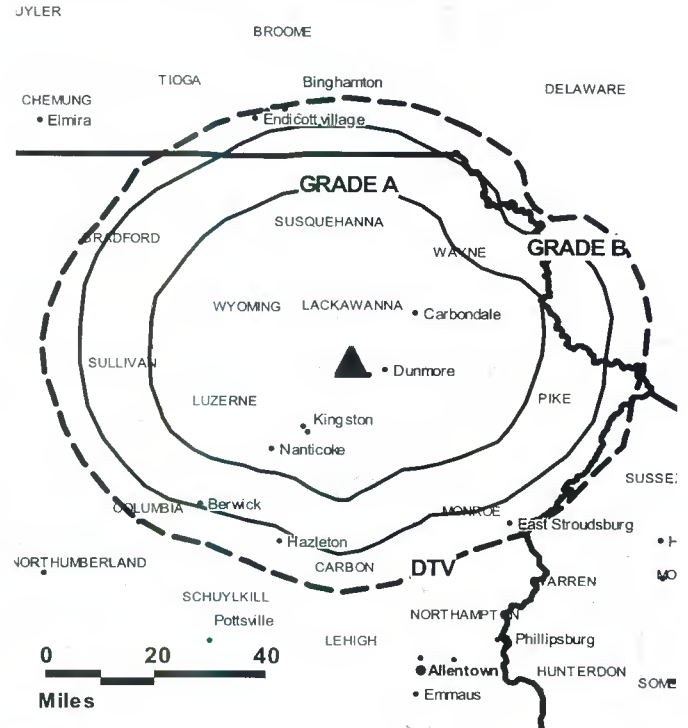
Louis Abitabilo, General Sales Manager.

Michael Last, Local Sales Manager.

Robert Andrade, Chief Engineer.

Regina D. Lanzo, Business Manager.

WQPX BPCT-20020111AAJ GRANTED: 1/28/2002



© 2006 Warren Communications News

Jean Bilindollo, Traffic Manager.

Highest 30 Sec. Rate: \$400.

City of License: Scranton. **Station DMA:** Wilkes Barre-Scranton, PA. **Rank:** 54.

Circulation © 2005 Nielsen. Coverage based on Nielsen study.

GrandTotal	Cable TV Households	Non-cable TV Households	Total TV Households
Estimated Station Totals *	394,660	35,050	429,710
Average Weekly Circulation (2005)	42,557	4,167	46,724
Average Daily Circulation (2005)			11,113
Station DMA Total	Cable TV Households	Non-cable TV Households	Total TV Households
Estimated Station Totals *	394,660	35,050	429,710
Average Weekly Circulation (2005)	42,557	4,167	46,724
Average Daily Circulation (2005)			11,113

*Estimated station totals are sums of the Nielsen TV and Cable TV household estimates for each county in which the station registers viewing of more than 5% as per the Nielsen Survey Methods.

WQPX-DT

Ch. 32

Network Service: PAX.

Grantee: Paxson Scranton License Inc., 601 Clearwater Park Rd., West Palm Beach, FL 33401.

Studio: 409 Lackawanna Ave., Suite 700, Scranton, PA 18503.

Mailing Address: 16 Montage Mountain Rd., Moosic, PA 18507.

Phone: 570-344-6400. **Fax:** 570-344-3303.

E-mail: lou.abitabilo@wnep.com

Web Site: http://www.pax.tv

Technical Facilities: Channel No. 32 (578-584 MHz). Authorized power: 528-kw max. visual, aural. Antenna: 1161-ft above av. terrain, 248-ft. above ground, 2338-ft. above sea level.

Latitude	41°	26'	006"
Longitude	75°	43'	35"

Note: Latitude and longitude coordinates shown are based on the North American Datum of 1927 (NAD 27) as currently required by the Mass Media Bureau of the FCC.

Ownership: Paxson Communications Corp. (Group Owner).

Began Operation: Station operating under Special Temporary Authority at 102-kw max. visual; no on-air date

Represented (sales): Millennium Sales & Marketing.

Represented (engineering): du Treil, Lundin & Rackley Inc.

Personnel:

Stephen Appel, Regional Vice President.

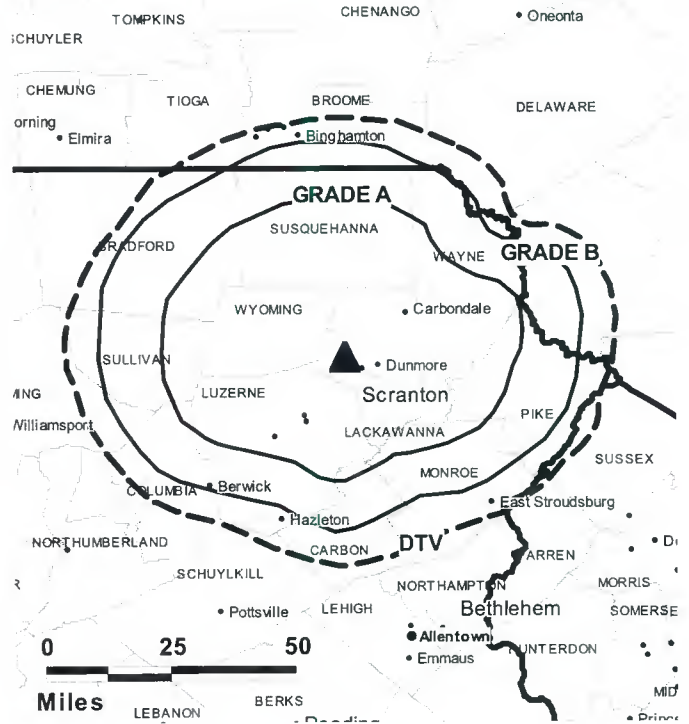
Michael Tobias, Operations Manager.

Louis Abitabilo, General Sales Manager.

Michael Last, Local Sales Manager.

Robert Andrade, Chief Engineer.

WQPX-DT BMPCDT-20010510AAE GRANTED: 1/9/2004



© 2006 Warren Communications News

Regina D. Lanzo, Business Manager.

Jean Bilndollo, Traffic Manager.

City of License: Scranton. **Station DMA:** Wilkes Barre-Scranton, PA. **Rank:** 54.

Nielsen Data: Not available.

**WSWB
Ch. 38**

Network Service: WBN.

Licensee: KB Prime Media LLC, 1320 Lafayette Rd., Gladwyne, PA 19035.

Studio: 1181 Hwy. 315, Plains, PA 18702.

Mailing Address: 1181 Hwy. 315, Plains, PA 18702.

Phone: 570-970-5600. **Fax:** 570-970-5601.

E-mail: wb38@pgtv.com

Web Site: http://www.nepatoday.com

Technical Facilities: Channel No. 38 (614-620 MHz). Authorized power: 1290-kw max. & 52.5-kw horizontal visual, 129-kw aural. Antenna: 1260-ft above av. terrain, 351-ft. above ground, 2411-ft. above sea level.

Latitude 41° 26' 09"
Longitude 75° 43' 45"

Transmitter: West Mountain Rd., Ransom Twp.

Digital Facilities: Channel No. 31 (572-578 MHz). Power: 400-kw max. visual. Antenna: 1181-ft above av. terrain, 285-ft. above ground, 2346-ft. above sea level.

Latitude 41° 26' 09"
Longitude 75° 43' 46"

FCC Digital File Number: BPCDT-980825KK. Granted: May 23, 2003.

Note: Latitude and longitude coordinates shown are based on the North American Datum of 1927 (NAD 27) as currently required by the Mass Media Bureau of the FCC.

Multichannel TV Sound: Stereo only.

Satellite Earth Stations: Transmitter RCA; AFC, 3-meter Ku-band; Miralite, 3.5-meter KC-band; Microdyne, 7-meter C-band; Wegener, Chapparral receivers.

Ownership: KB Prime Media LLC (Group Owner).

Began Operation: June 6, 1985. Sale to Pegasus Satellite Communications Inc. (amended to Mystic Television of Scranton LLC) pends.

Represented (sales): Petry Television Inc.

Represented (legal): Shaw Pittman.

Personnel:

Michael Yanuzzi, Vice President & General Manager.

Aldo Cardoni, General Manager.

Jim Bisagni, General Sales Manager.

Edward Hart, Local Sales Manager.

Dan Mecca, National Sales Manager.

Rich Chofey, Chief Engineer.

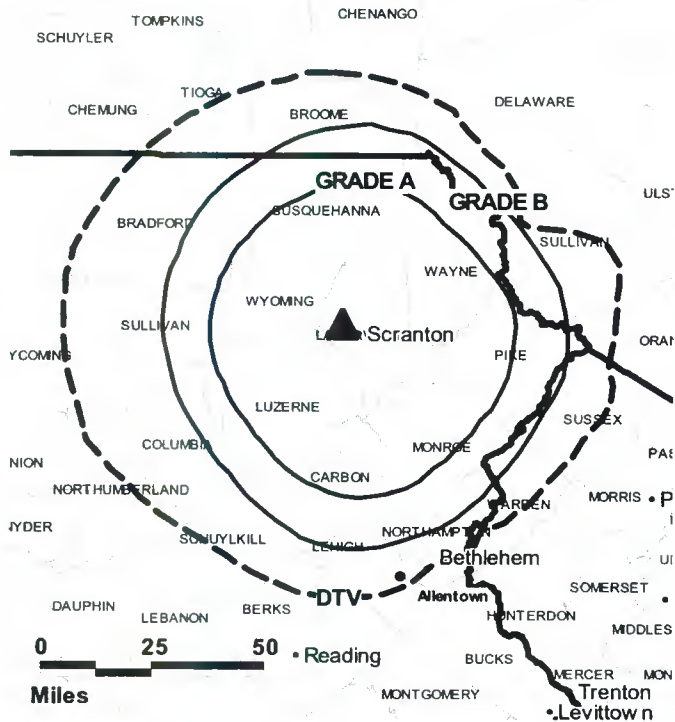
Marianne Mustu, Business Manager.

Linda Greenwald, Program Director.

Steve Phillips, Promotion Director.

WSWB BPCT-19860624KF GRANTED: 7/31/1986

SCHOFAR



© 2006 Warren Communications News

Becky Helms, Production Manager.

John Cadman, Creative Services Director.

Lisa Miller, Traffic Manager.

Highest 30 Sec. Rate: \$4000.

City of License: Scranton. **Station DMA:** Wilkes Barre-Scranton, PA. **Rank:** 54.

Circulation © 2005 Nielsen. Coverage based on Nielsen study.

GrandTotal	Cable	Non-cable	Total
	TV Households	TV Households	TV Households
Estimated Station Totals *	453,000	137,020	590,020
Average Weekly Circulation (2005)	110,088	28,593	138,681
Average Daily Circulation (2005)			37,429
Station DMA Total	Cable	Non-cable	Total
	TV Households	TV Households	TV Households
Estimated Station Totals *	453,000	137,020	590,020
Average Weekly Circulation (2005)	110,088	28,593	138,681
Average Daily Circulation (2005)			37,429

*Estimated station totals are sums of the Nielsen TV and Cable TV household estimates for each county in which the station registers viewing of more than 5% as per the Nielsen Survey Methods.

WSWB-DT

Ch. 31

Network Service: WBN.

Licensee: KB Prime Media LLC, 1320 Lafayette Rd., Gladwyne, PA 19035.

Studio: 1181 Hwy. 315, Plains, PA 18702.

Mailing Address: 1181 Hwy. 315, Plains, PA 18702.

Phone: 570-970-3800; 570-970-5600. **Fax:** 570-970-5604.

E-mail: wb38@pgtv.com

Web Site: <http://www.nepatoday.com>

Technical Facilities: Channel No. 31 (572-578 MHz). Authorized power: 400-kw max. visual. Antenna: 1181-ft above av. terrain, 285-ft. above ground, 2346-ft. above sea level.

Latitude	41°	26'	09"
Longitude	75°	43'	46"

Transmitter: 0.75-mi. NW of Community Dr. & Beacon Dr. intersection.

Note: Latitude and longitude coordinates shown are based on the North American Datum of 1927 (NAD 27) as currently required by the Mass Media Bureau of the FCC.

Ownership: KB Prime Media LLC (Group Owner).

Represented (sales): Petry Television Inc.

Represented (legal): Shaw Pittman.

Represented (engineering): du Treil, Lundin & Rackley Inc.

Personnel:

Michael Yanuzzi, Vice President & General Manager.

Aldo Cardoni, General Manager.

Jim Bisagni, General Sales Manager.

Edward Hart, Local Sales Manager.

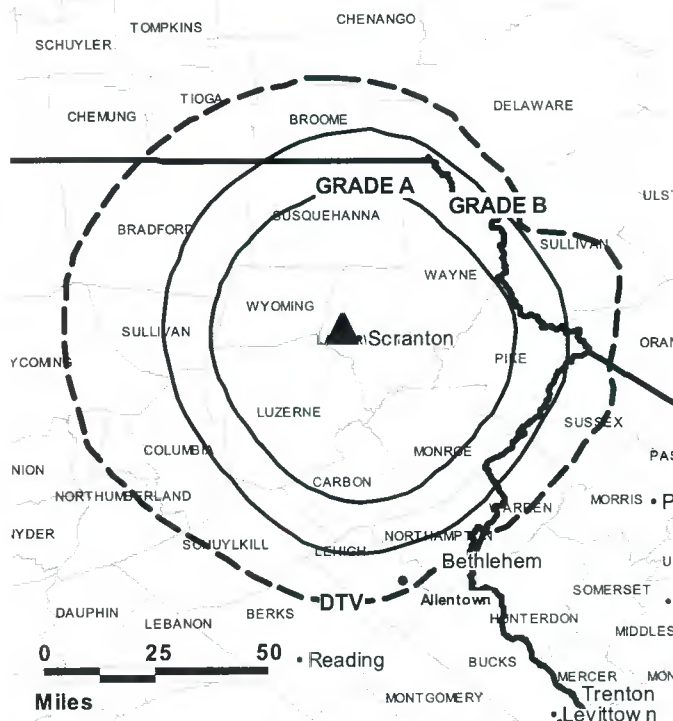
Dan Mecca, National Sales Director.

Rich Chofey, Chief Engineer.

Marianne Mustu, Business Manager.

Linda Greenwald, Program Director.

WSWB-DT BPCDT-19980825KK GRANTED: 5/23/2003



© 2006 Warren Communications News

Steve Phillips, Promotion Director.

Becky Helms, Production Manager.

John Cadman, Creative Services Director.

Lisa Miller, Traffic Manager.

City of License: Scranton. **Station DMA:** Wilkes Barre-Scranton, PA. **Rank:** 54.

Nielsen Data: Not available.

**WYOU
Ch. 22**

Network Service: CBS.

Licensee: Mission Broadcasting of Wichita Falls Inc., 544 Red Rock Dr., Wadsworth, OH 44281.

Studio: 62 S. Franklin St., Wilkes-Barre, PA 18701.

Mailing Address: 62 S. Franklin St., Wilkes-Barre, PA 18701.

Phone: 570-823-2828; 570-961-2222. **Fax:** 570-823-4523.

E-mail: wyou@wyou.com

Web Site: http://www.wyou.com

Technical Facilities: Channel No. 22 (518-524 MHz). Authorized power: 2945-kw max. visual, 295-kw aural. Antenna: 1686-ft above av. terrain, 842-ft. above ground, 2949-ft. above sea level.

Latitude 41° 10' 58"
Longitude 75° 52' 26"

Holds CP for change to 5000-kw max. visual, 1657-ft above av. terrain, 814-ft. above ground, 2913-ft. above sea level; BPC-960711KE.

Transmitter: Penobscot Mountain, Hanover Twp.

Digital Facilities: Channel No. 13 (210-216 MHz). Power: 30-kw visual. Antenna: 1545-ft above av. terrain, 705-ft. above ground, 2100-ft. above sea level.

Latitude 41° 10' 58"
Longitude 75° 52' 26"

FCC Digital File Number: BPCDT-19991103ABM. Granted: September 18, 2001.

Note: Latitude and longitude coordinates shown are based on the North American Datum of 1927 (NAD 27) as currently required by the Mass Media Bureau of the FCC.

Multichannel TV Sound: Stereo and separate audio program.

Satellite Earth Stations: Transmitter Emcee; Varian, 2.4-meter Ku-band; Varian, 3.3-meter Ku-band; Standard Communications, Scientific-Atlanta, DX Engineering receivers.

SNG Mobile Dish: Spacelink 22, .

News Services: Conus, CBS Newspath, AP.

Ownership: Mission Broadcasting Inc. (Group Owner).

Began Operation: June 7, 1953. In 1959 Scranton Broadcasters reacquired control by purchasing stock held by WCAU Inc. (Philadelphia Evening Bulletin), which had held 75% control of station since 1956 (Television Digest, Vol. 12:31, 42; 15:16, 22). Sale to Southeastern Capital Corp. approved by FCC May 9, 1984. Sale to Diversified Communications approved by FCC July 18, 1986 (Vol. 26:23). Sale to Nexstar Broadcasting Group approved by FCC September 12, 1996 (Vol. 36:26). Sale to Bastet Broadcasting Inc. by Nexstar Broadcasting Group approved by FCC November 14, 1997. Sale to present owner by Bastet Broadcasting Inc. approved by FCC September 17, 2002.

Represented (sales): Blair Television.

Represented (legal): Drinker Biddle & Reath LLP.

Personnel:

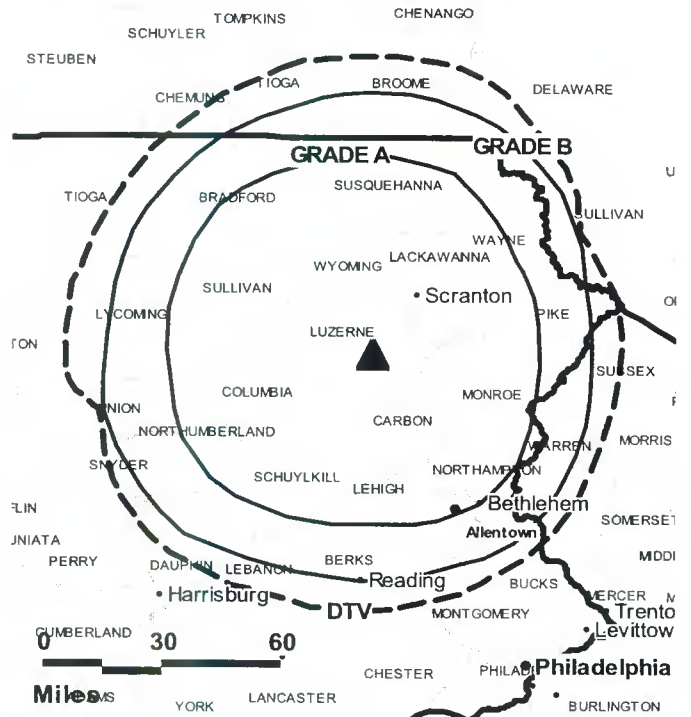
John Dittmeier, General Manager.

Stan Teater, Operations & Promotion Director.

Bob Spager, Local Sales Manager.

WYOU BPCT-19960711KE GRANTED: 9/25/1998

SCHOI



© 2006 Warren Communications News

Steve Genett, National Sales Manager.

Frank Andrews, News Director.

Rick Stolpe, Chief Engineer.

David Jones, Business Manager.

Susan Kalinowski, Program Director.

Sean Finn, Production Director.

Jan Haswell, Creative Services Director.

Amye Barrese-Shertza, Traffic Manager.

Rates: On request.

City of License: Scranton. **Station DMA:** Wilkes Barre-Scranton, PA. **Rank:** 54.

Circulation © 2005 Nielsen. Coverage based on Nielsen study.

GrandTotal	Cable TV Households	Non-cable TV Households	Total TV Households
Estimated Station Totals *	479,210	146,660	625,870
Average Weekly Circulation (2005)	288,652	75,097	363,749
Average Daily Circulation (2005)			169,958
Station DMA Total	Cable TV Households	Non-cable TV Households	Total TV Households
Estimated Station Totals *	453,000	137,020	590,020
Average Weekly Circulation (2005)	285,849	74,519	360,368
Average Daily Circulation (2005)			169,300
Other DMA Total	Cable TV Households	Non-cable TV Households	Total TV Households
Estimated Station Totals *	26,210	9,640	35,850
Average Weekly Circulation (2005)	2,803	578	3,381
Average Daily Circulation (2005)			658

*Estimated station totals are sums of the Nielsen TV and Cable TV household estimates for each county in which the station registers viewing of more than 5% as per the Nielsen Survey Methods.

Kepper, Tupper & Company

We brokered the sale of WYOU-TV

112 High Ridge Avenue, Ridgefield, CT (203)431-3366

WYOU-DT
Ch. 13

Network Service: CBS.

Grantee: Mission Broadcasting Inc., 544 Red Rock Dr., Wadsworth, OH 44281.

Studio: 62 S. Franklin St., Wilkes-Barre, PA 18701.

Mailing Address: 62 S. Franklin St., Wilkes-Barre, PA 18701.

Phone: 570-823-2828; 570-961-2222. **Fax:** 570-344-4484.

E-mail: wyou@wyou.com; news22@wyou.com

Web Site: http://www.wyou.com

Technical Facilities: Channel No. 13 (210-216 MHz). Authorized power: 30-kw visual.
Antenna: 1545-ft above av. terrain, 705-ft. above ground, 2100-ft. above sea level.

Latitude	41°	10'	58"
Longitude	75°	52'	26"

Note: Latitude and longitude coordinates shown are based on the North American Datum of 1927 (NAD 27) as currently required by the Mass Media Bureau of the FCC.

Ownership: Mission Broadcasting Inc. (Group Owner).

Began Operation: Station operating under Special Temporary Authority at 1.45-kw visual; no on-air date

Represented (legal): Drinker Biddle & Reath LLP.

Represented (sales): Blair Television.

Personnel:

John Dittmeier, General Manager.

Randy Williams, Operations & Production Manager.

Bob Spager, Local Sales Manager.

Steve Genett, National Sales Manager.

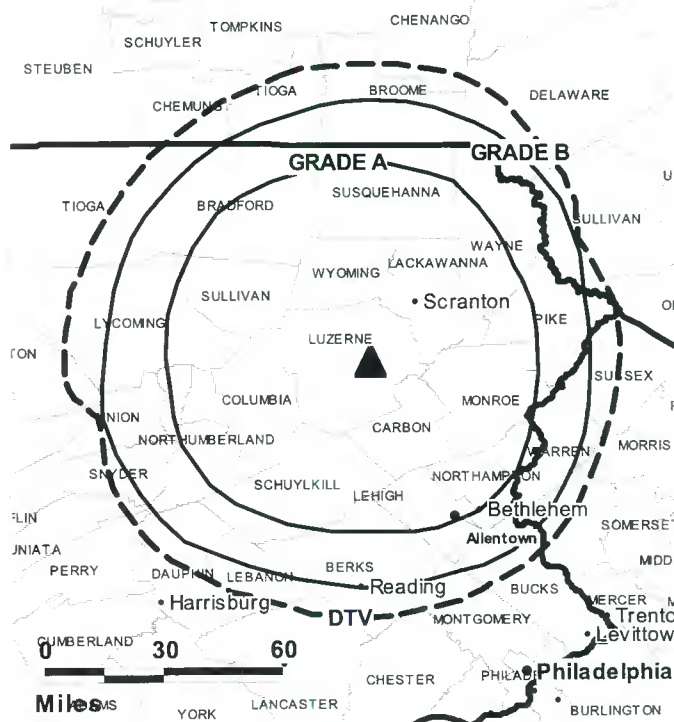
Frank Andrews, News Director.

Rick Stolpe, Chief Engineer.

David Jones, Business Manager.

Sue Kalinowski, Program Director.

WYOU-DT BPCDT-19991103ABM GRANTED: 9/18/2001



© 2006 Warren Communications News

Sena Finn, Promotion Director.

Jan Haswell, Creative Services Director.

Amye Barrese-Shertza, Traffic Manager.

City of License: Scranton. **Station DMA:** Wilkes Barre-Scranton, PA. **Rank:** 54.

Nielsen Data: Not available.

WBRE-DT

Ch. 11

Network Service: NBC.

Grantee: Nexstar Finance Inc., 909 Lake Carolyn Pkwy., Suite 1450, Irving, TX 75039.

Studio: 62 S. Franklin St., Wilkes-Barre, PA 18701-1201.

Mailing Address: Box 28, Wilkes-Barre, PA 18773.

Phone: 570-823-2828; 800-358-9273 (news). **Fax:** 570-823-4523.

E-mail: lherbster@nbga.net

Web Site: http://www.wbre.com

Technical Facilities: Channel No. 11 (198-204 MHz). Authorized power: 30-kw visual. Antenna: 1545-ft above av. terrain, 705-ft. above ground.

Latitude	41°	10'	58"
Longitude	75°	52'	26"

Note: Latitude and longitude coordinates shown are based on the North American Datum of 1927 (NAD 27) as currently required by the Mass Media Bureau of the FCC.

Ownership: Nexstar Broadcasting Group Inc. (Group Owner).

Began Operation: November 1, 2002. Station operating under Special Temporary Authority at 1.45-kw visual.

Represented (legal): Drinker Biddle & Reath LLP.

Represented (sales): Blair Television.

Personnel:

Larry Herbster, Vice President & General Manager.

Randy Williams, Program & Operations Director.

Kim Dudick, General Sales Manager.

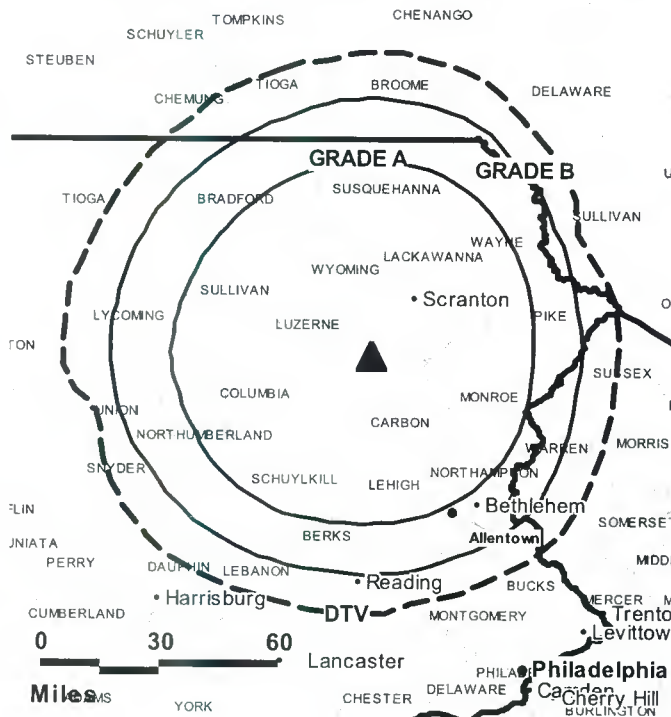
Sam Ferrara, Local Sales Manager.

Paul Stueber, News Director.

Todd Tobin, Chief Engineer.

Tiffany Kulig, Business Manager.

WBRE-DT BMPCDT-20000501ACL GRANTED: 9/18/2001



© 2006 Warren Communications News

Jan Haswell, Promotion & Creative Services Director.

Bob Bradley, Production Director.

John Yost, Traffic Manager.

City of License: Wilkes-Barre. **Station DMA:** Wilkes Barre-Scranton, PA. **Rank:** 54.

Nielsen Data: Not available.

WBRE-TV
Ch. 28

Network Service: NBC.

Licensee: Nexstar Broadcasting Group of Northeastern Pennsylvania, 909 Lake Carolyn Pkwy., Suite 1450, Irving, TX 75039.

Studio: 62 S. Franklin St., Wilkes-Barre, PA 18701-1201.

Mailing Address: Box 28, Wilkes-Barre, PA 18773.

Phone: 570-823-2828. **Fax:** 570-823-4523.

E-mail: lherbster@nbga.net

Web Site: http://www.wbre.com

Technical Facilities: Channel No. 28 (554-560 MHz). Authorized power: 3020-kw & 2290-kw horizontal visual, 470-kw & 230.1-kw horizontal aural. Antenna: 1670-ft above av. terrain, 814-ft. above ground, 2920-ft. above sea level.

Latitude 41° 11' 001"
Longitude 75° 52' 002"

Transmitter: Penobscot Mountain, Hanover Twp.

Digital Facilities: Channel No. 11 (198-204 MHz). Power: 30-kw visual. Antenna: 1545-ft above av. terrain, 705-ft. above ground.

Latitude 41° 10' 58"
Longitude 75° 52' 26"

Note: Latitude and longitude coordinates shown are based on the North American Datum of 1927 (NAD 27) as currently required by the Mass Media Bureau of the FCC.

Multichannel TV Sound: Stereo and separate audio program.

News Services: CNN Newsource, AP, NBC News Channel.

Ownership: Nexstar Broadcasting Group Inc. (Group Owner).

Began Operation: January 1, 1953. Sale to WBRE Associates (Northeastern Television Investors) by David M. Baltimore & family approved by FCC May 24, 1984 (Television Digest, Vol. 24:9). Sale to Adams Communications approved by FCC June 22, 1989 but not consummated (Vol. 29:17). Sale to present owner by Northeastern Television Investors approved by FCC November 14, 1997.

Represented (legal): Drinker Biddle & Reath LLP.

Represented (sales): Blair Television.

Personnel:

Larry Herbster, Vice President & General Manager.

Randy Williams, Program & Operations Director.

Kim Dudick, General Sales Manager.

Sam Ferrara, Local Sales Manager.

Paul Stueber, News Director.

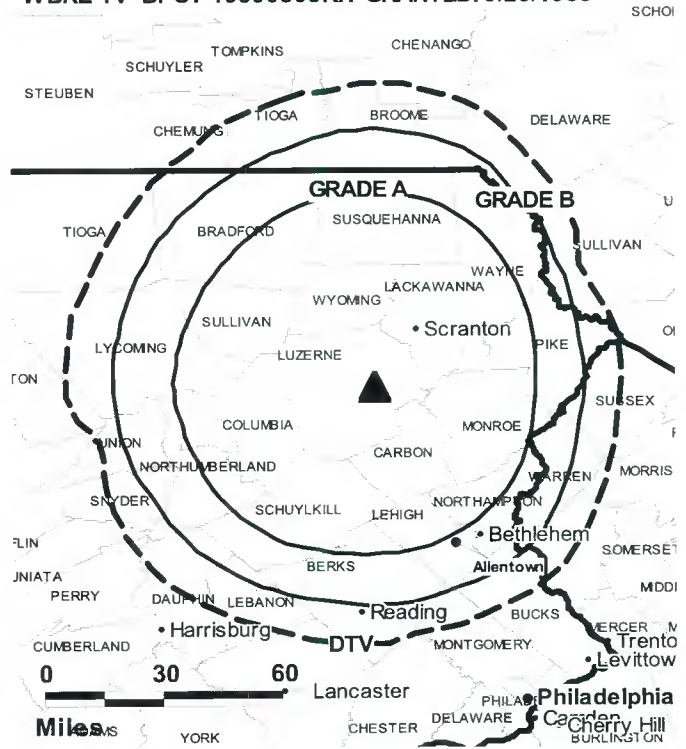
Todd Tobin, Chief Engineer.

Tiffany Kulig, Business Manager.

Jan Haswell, Creative Services & Promotion Director.

Bob Bradley, Production Director.

WBRE-TV BPCT-19890503KH GRANTED: 9/25/1989



© 2006 Warren Communications News

John Yost, Traffic Manager.

Rates: On request.

City of License: Wilkes-Barre. **Station DMA:** Wilkes Barre-Scranton, PA. **Rank:** 54.

Circulation © 2005 Nielsen. Coverage based on Nielsen study.

GrandTotal	Cable TV Households	Non-cable TV Households	Total TV Households
Estimated Station Totals *	453,000	146,660	599,660
Average Weekly Circulation (2005)	321,544	81,593	403,137
Average Daily Circulation (2005)			221,013
Station DMA Total	Cable TV Households	Non-cable TV Households	Total TV Households
Estimated Station Totals *	453,000	137,020	590,020
Average Weekly Circulation (2005)	321,544	81,015	402,559
Average Daily Circulation (2005)			220,965
Other DMA Total	Cable TV Households	Non-cable TV Households	Total TV Households
Estimated Station Totals *	0	9,640	9,640
Average Weekly Circulation (2005)	0	578	578
Average Daily Circulation (2005)			48

*Estimated station totals are sums of the Nielsen TV and Cable TV household estimates for each county in which the station registers viewing of more than 5% as per the Nielsen Survey Methods.

WILF

Ch. 53

(Satellite of WOLF-TV, Hazleton)

Network Service: WBN, FOX.

Licensee: Pegasus Broadcast Associates LP, Debtor-In-Possession, c/o Pegasus Communications Management Co., 225 City Line Ave., Suite 200, Bala Cynwyd, PA 19004.

Studio: 1181 Hwy. 315, Plains, PA 18702.

Mailing Address: 1181 Hwy. 315, Plains, PA 18702.

Phone: 570-970-5600. **Fax:** 570-970-5601.

Web Site: <http://www.nepatoday.com>

Technical Facilities: Channel No. 53 (704-710 MHz). Authorized power: 1320-kw max. visual. Antenna: 801-ft above av. terrain, 177-ft. above ground, 1798-ft. above sea level.

Latitude	41°	11'	57"
Longitude	77°	07'	38"

Transmitter: Bald Eagle Mountain, Bastress/Susquehanna Twp. line, Lycoming County.

Digital Facilities: Channel No. 29 (560-566 MHz). Power: 200-kw max. visual. Antenna: 732-ft above av. terrain, 112-ft. above ground, 1732-ft. above sea level.

Latitude	41°	11'	57"
Longitude	77°	07'	39"

FCC Digital File Number: BPCDT-980825KJ. Granted: March 01, 2001.

Note: Latitude and longitude coordinates shown are based on the North American Datum of 1927 (NAD 27) as currently required by the Mass Media Bureau of the FCC.

Ownership: The PSC Liquidating Trust (Group Owner).

Began Operation: December 30, 1992. Transfer of control to The PSC Liquidating Trust by Pegasus Communications Corp. approved by FCC April 19, 2005. Involuntary assignment of license to Pegasus Broadcast Associates LP approved by FCC December 23, 2004. Sale to Pegasus Communications Corp. approved by FCC April 27, 1993.

Represented (sales): Petry Television Inc.

Represented (legal): Shaw Pittman.

Personnel:

Michael Yanuzzi, General Manager.

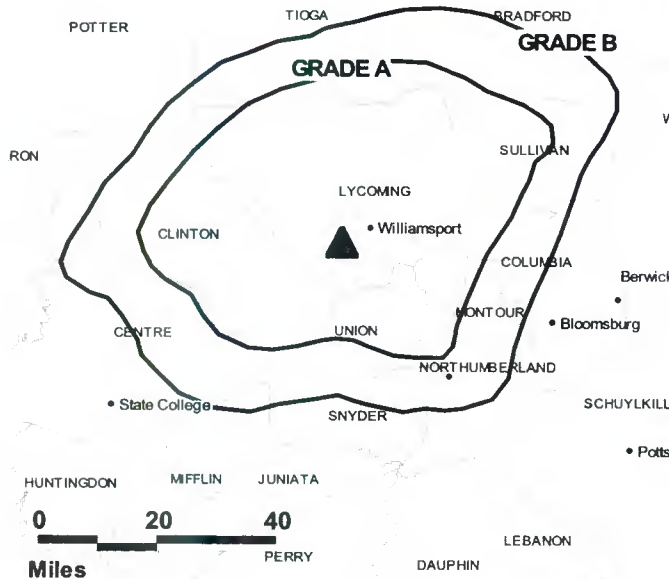
Dan Mecca, National Sales Manager.

Rich Chofey, Chief Engineer.

WILF BPCT-19960214KF GRANTED: 4/21/1997

TIOGA

• CHEMUNG
• Elmira



© 2006 Warren Communications News

Marianne Musto, Business Manager.

Linda Greenwald, Program Director.

Steve Phillips, Promotion Director.

Becky Helms, Production Manager.

Lisa Miller, Traffic Manager.

Rates: On request.

City of License: Williamsport. **Station DMA:** Wilkes Barre-Scranton, PA. **Rank:** 54.

Nielsen Data: Not available.

**WPMT
Ch. 43**

Network Service: FOX.

Licensee: Tribune Broadcasting Co., 2005 S. Queen St., York, PA 17403-4806.

Studio: 2005 S. Queen St., York, PA 17403-4806.

Mailing Address: 2005 S. Queen St., York, PA 17403-4806.

Phone: 717-843-0043. **Fax:** 717-843-9741.

E-mail: fox43assignment@tribune.com

Web Site: http://www.fox43.com

Technical Facilities: Channel No. 43 (644-650 MHz). Authorized power: 2159-kw max. & 1795-kw horizontal visual, 215.9-kw & 179.5-kw horizontal aural. Antenna: 1360-ft above av. terrain, 947-ft. above ground, 1847-ft. above sea level.

Latitude 40° 01' 38"
Longitude 76° 36' 00"

Holds CP for change to 5010-kw max. visual, 1368-ft above av. terrain, 922-ft. above ground, 1821-ft. above sea level; BPCT-960724KK.

Transmitter: Hellam Twp., 0.5-mi. NE of Chimney Rock.

Digital Facilities: Channel No. 47 (668-674 MHz). Power: 933-kw max. visual, aural. Antenna: 1263-ft above av. terrain, 814-ft. above ground, 1713-ft. above sea level.

Latitude 40° 01' 38"
Longitude 76° 36' 00"

Note: Latitude and longitude coordinates shown are based on the North American Datum of 1927 (NAD 27) as currently required by the Mass Media Bureau of the FCC.

Satellite Earth Stations: Transmitter Comark; AFC, 3.9-meter Ku-band; M/A-Com, 5-meter C-band; Comtech, 5-meter C-band; Standard Communications, M/A-Com, General Instrument receivers.

Ownership: Tribune Broadcasting Co. (Group Owner).

Began Operation: December 21, 1952. Sale to present owner by Renaissance Communications approved by FCC March 20, 1997 (Television Digest, Vol. 38:28; 37:12, 13). Sale to Renaissance Communications by Westport-York Assoc. approved by FCC March 30, 1990. Sale to Westport-York Assoc. by Mohawk Broadcasting approved by FCC September 12, 1986. Sale to Mohawk Broadcasting by Susquehanna Broadcasting (Louis J. Appell) approved by FCC December 30, 1982.

Represented (sales): TeleRep Inc.

Represented (legal): Sidley & Austin.

Personnel:

John Riggle, Vice President & General Manager.

Pete Rosella, General & National Sales Manager.

Bryon Shumaker, Local Sales Manager.

Jim DePury, News Director.

Jim Myers, Engineering Director.

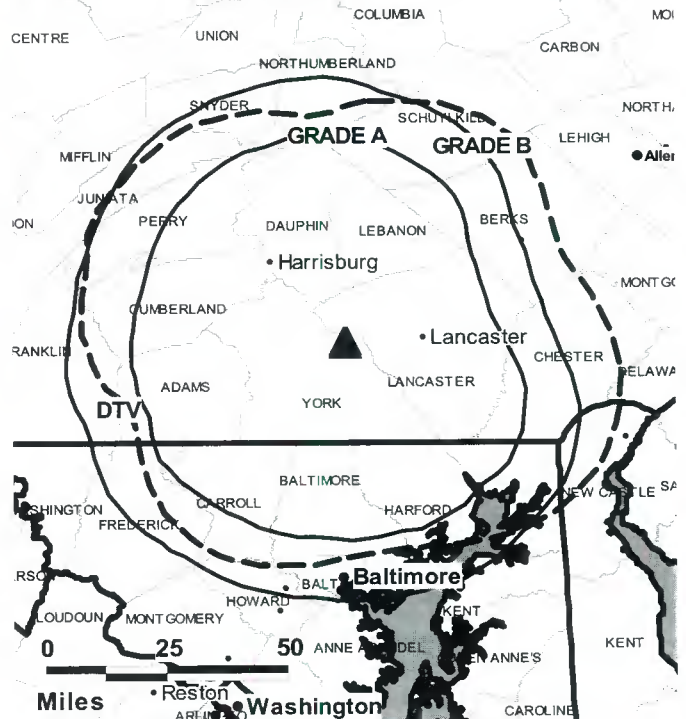
Timothy L. Koller, Business Manager.

Sandy Hawk, Program Coordinator.

David Farish, Promotion & Creative Services Director.

Rick Geisler, Production Manager.

WPMT BPCT-19960724KK GRANTED: 10/10/1996



© 2006 Warren Communications News

Cindy Jansky, Traffic Manager.

Rates: On request.

City of License: York. **Station DMA:** Harrisburg-Lancaster-Lebanon-York, PA.

Rank: 41.

Circulation © 2005 Nielsen. Coverage based on Nielsen study.

GrandTotal	Cable TV Households	Non-cable TV Households	Total TV Households
Estimated Station Totals *	687,260	171,390	858,650
Average Weekly Circulation (2005)	349,572	64,785	414,357
Average Daily Circulation (2005)			158,178
Station DMA Total	Cable TV Households	Non-cable TV Households	Total TV Households
Estimated Station Totals *	558,420	129,940	688,360
Average Weekly Circulation (2005)	317,021	60,952	377,973
Average Daily Circulation (2005)			147,118
Other DMA Total	Cable TV Households	Non-cable TV Households	Total TV Households
Estimated Station Totals *	128,840	41,450	170,290
Average Weekly Circulation (2005)	32,551	3,833	36,384
Average Daily Circulation (2005)			11,060

*Estimated station totals are sums of the Nielsen TV and Cable TV household estimates for each county in which the station registers viewing of more than 5% as per the Nielsen Survey Methods.

WPMT-DT
Ch. 47

Network Service: FOX.

Licensee: Tribune Broadcasting Co, 2005 S. Queen St., York, PA 17403-4806.

Studio: 2005 S. Queen St., York, PA 17403-4806.

Mailing Address: 2005 S. Queen St., York, PA 17403-4806.

Phone: 717-843-0043. **Fax:** 717-843-9741.

E-mail: fox43assignment@tribune.com

Web Site: http://www.fox43.com

Technical Facilities: Channel No. 47 (668-674 MHz). Authorized power: 933-kw max. visual, aural. Antenna: 1263-ft above av. terrain, 814-ft. above ground, 1713-ft. above sea level.

Latitude	40°	01'	38"
Longitude	76°	36'	000"

Note: Latitude and longitude coordinates shown are based on the North American Datum of 1927 (NAD 27) as currently required by the Mass Media Bureau of the FCC.

Ownership: Tribune Broadcasting Co. (Group Owner).

Began Operation: December 24, 2004.

Personnel:

John Riggle, Vice President & General Manager.

Pete Rosella, General & National Sales Manager.

Bryon Shumaker, Local Sales Manager.

Jim DePury, News Director.

Jim Myes, Engineering Director.

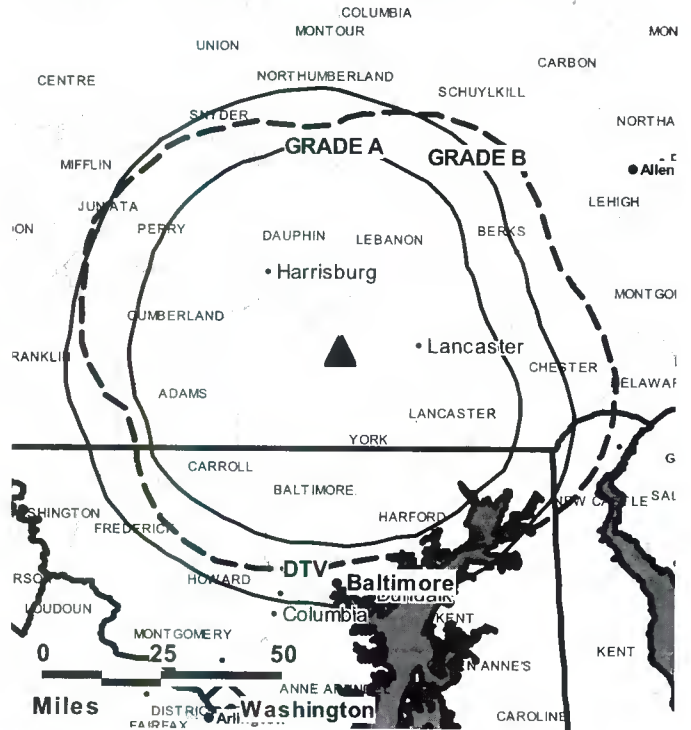
Timothy L. Koller, Business Manager.

Sandy Halk, Program Coordinator.

David Farish, Promotion & Creative Services Director.

Rick Geisler, Production Manager.

WPMT-DT BPCDT-19990916AAG GRANTED: 1/5/2004



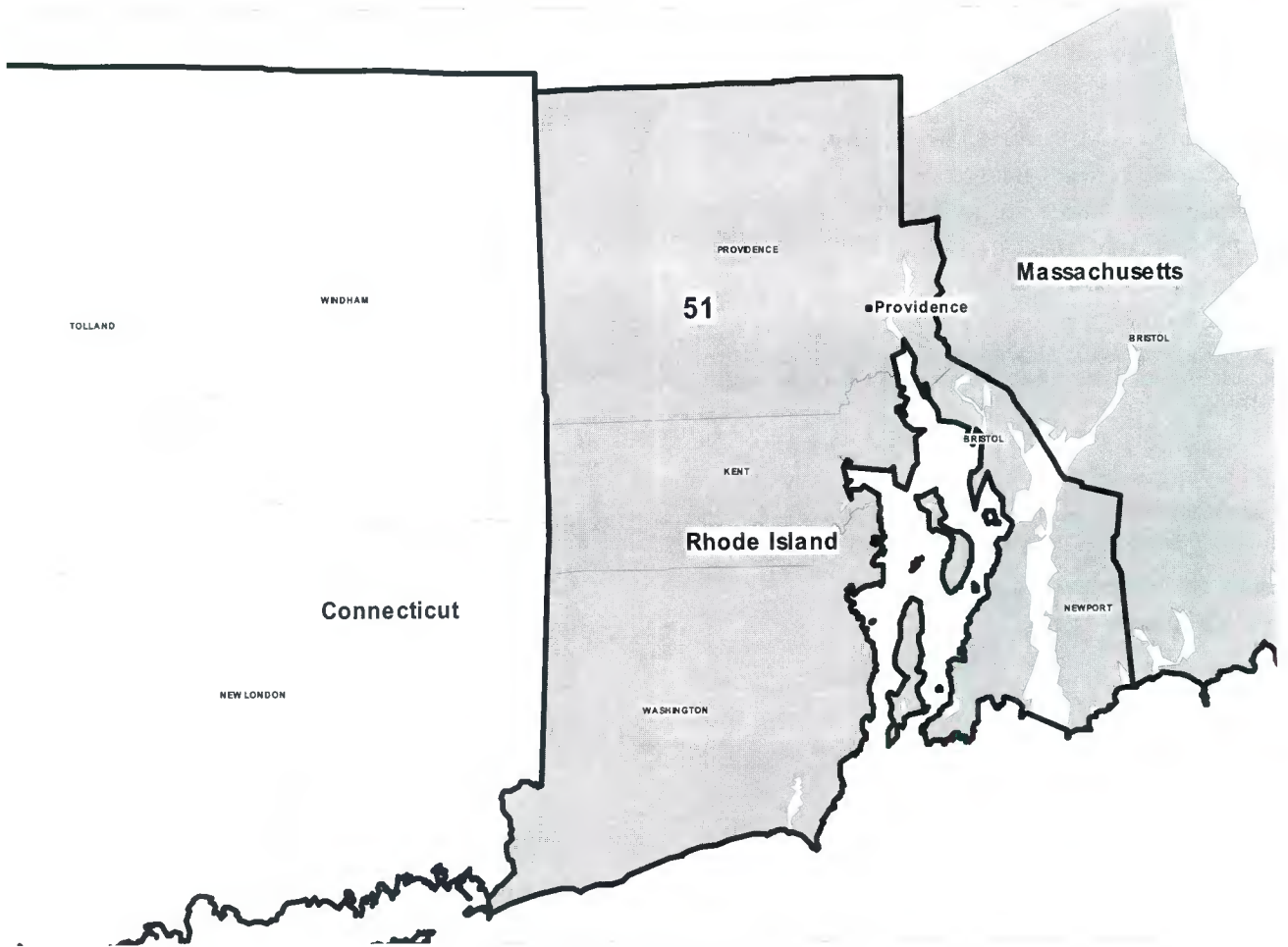
© 2006 Warren Communications News

Cindy Jansky, Traffic Manager.

City of License: York. **Station DMA:** Harrisburg-Lancaster-Lebanon-York, PA.

Rank: 41.

Nielsen Data: Not available.



© 2006 Warren Communications News

MARKET	NIELSEN DMA TV HOUSEHOLDS	RANK	MARKET AREA COMMERCIAL STATIONS
Providence, RI-New Bedford, MA	639,590	51	WJAR (10); WLNE-DT (49); WLNE-TV (6); WLWC (28); WNAC-DT (54); WNAC-TV (64); WPRI-DT (13); WPRI-TV (12); WPXQ (69)

Rhode Island *Digital* Station Totals as of October 1, 2005

	VHF	UHF	TOTAL
Commercial Television	1	1	2
Educational Television	0	1	1
	1	2	3

Rhode Island Analog Station Totals as of October 1, 2005

	VHF	UHF	TOTAL
Commercial Television	2	2	4
Educational Television	0	1	1
	2	3	5

Rhode Island — Block Island

WPXQ

Ch. 69

Network Service: PAX.

Licensee: Ocean State Television LLC, 601 Clearwater Park Rd., West Palm Beach, FL 33401.

Studio: 23 Kenney Dr., Cranston, RI 02920.

Mailing Address: 23 Kenney Drive, Cranston, RI 02920.

Phone: 401-455-9100; 401-455-9263. **Fax:** 401-455-9156.

E-mail: robert.melfi@nbc.com

Web Site: <http://www.pax.tv>

Technical Facilities: Channel No. 69 (800-806 MHz). Authorized power: 3470-kw max. visual. Antenna: 673-ft above av. terrain, 509-ft. above ground, 892-ft. above sea level.

Latitude 41° 29' 41"
Longitude 71° 47' 05"

Holds CP for change to 4370-kw max. visual, 1230-ft above av. terrain, 974-ft. above ground, 1483-ft. above sea level; lat. 41° 34' 09", long. 71° 37' 48", transmitter to Pine Hill, 0.62-mi. S of Ten Rod Rd. & 1.7-mi. E of I-95. BPCT-980706KF.

Transmitter: Champlin Hill, Hopkinton.

Digital Facilities: Channel No. 17 (488-494 MHz). Power: 1000-kw max. visual. Antenna: 748-ft above av. terrain, 589-ft. above ground, 978-ft. above sea level.

Latitude 41° 29' 41"
Longitude 71° 47' 06"

FCC Digital File Number: BPCDT-19991022AAT. Granted: August 02, 2004.

Note: Latitude and longitude coordinates shown are based on the North American Datum of 1927 (NAD 27) as currently required by the Mass Media Bureau of the FCC.

Ownership: Paxson Communications Corp. (Group Owner).

Began Operation: April 2, 1992. Left air 1995. Sale of 50% interest by Offshore Broadcasting Corp. to Paxson Communications Corp. approved by FCC August 2, 1996. Station returned to air June 1, 1998. Transfer of remaining 50% interest to Paxson Communications Corp. approved by FCC June 15, 2000.

Personnel:

Lisa Churchville, General Manager.

Robert Melfi, Sales Manager.

Robert Tiodor, Chief Engineer.

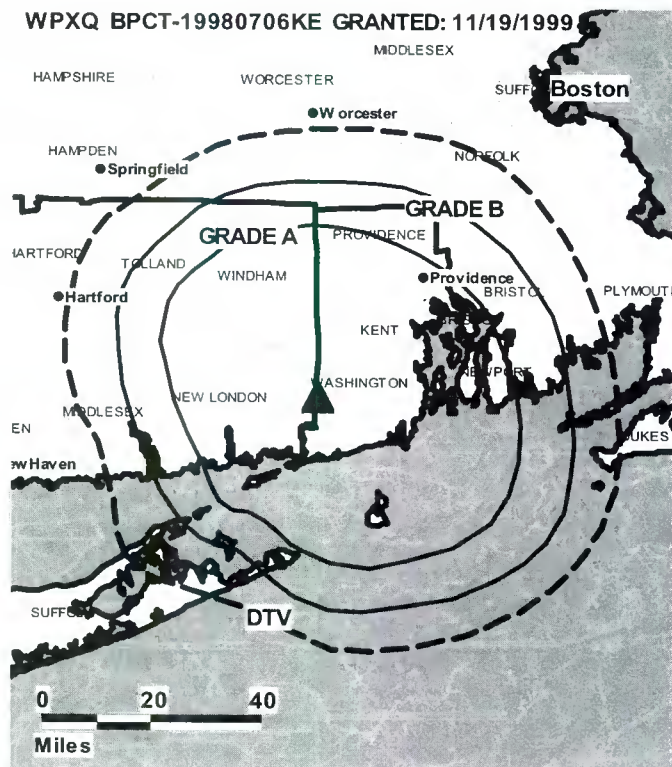
Nancy Turcotte, Business Manager.

Iris Kane, Traffic Manager.

Alyssa Nordhauser, Customer Service Representative.

Rates: On request.

WPXQ BPCT-19980706KE GRANTED: 11/19/1999



© 2006 Warren Communications News

City of License: Block Island. **Station DMA:** Providence, RI-New Bedford, MA.

Rank: 51.

Circulation © 2005 Nielsen. Coverage based on Nielsen study.

GrandTotal	Cable TV Households	Non-cable TV Households	Total TV Households
Estimated Station Totals *	530,580	23,450	554,030
Average Weekly Circulation (2005)	47,772	1,421	49,193
Average Daily Circulation (2005)			11,244
Station DMA Total	Cable TV Households	Non-cable TV Households	Total TV Households
Estimated Station Totals *	530,580	23,450	554,030
Average Weekly Circulation (2005)	47,772	1,421	49,193
Average Daily Circulation (2005)			11,244

*Estimated station totals are sums of the Nielsen TV and Cable TV household estimates for each county in which the station registers viewing of more than 5% as per the Nielsen Survey Methods.

Rhode Island — Providence

WJAR

Ch. 10

Network Service: NBC.

Licensee: NBC Telemundo License Co., c/o NBC Inc., 1299 Pennsylvania Ave. NW, Washington, DC 20004.

Studio: 23 Kenney Dr., Cranston, RI 02920.

Mailing Address: 23 Kenney Dr., Cranston, RI 02920.

Phone: 401-455-9100. **Fax:** 401-455-9140.

E-mail: wjar10@nbc.com

Web Site: <http://www.turnto10.com>

Technical Facilities: Channel No. 10 (192-198 MHz). Authorized power: 316-kw visual, 49-kw aural. Antenna: 1000-ft. above av. terrain, 940-ft. above ground, 1136-ft. above sea level.

Latitude 41° 51' 54"
Longitude 71° 17' 15"

Transmitter: Rehoboth, MA.

Digital Facilities: Channel No. 51 (692-698 MHz). Power: 974-kw max. visual. Antenna: 938-ft above av. terrain, 854-ft. above ground.

Latitude 41° 51' 54"
Longitude 71° 17' 15"

FCC Digital File Number: BPCDT-19991101ADG. Granted: June 07, 2000.

Note: Latitude and longitude coordinates shown are based on the North American Datum of 1927 (NAD 27) as currently required by the Mass Media Bureau of the FCC.

Multichannel TV Sound: Stereo only.

Satellite Earth Stations: Transmitter Harris; Harris, 3-meter Ku-band; Harris, 6-meter Ku-band; Scientific-Atlanta, 10-meter C-band; Scientific-Atlanta, Harris receivers.

News Service: AP.

Ownership: NBC Universal (Group Owner).

Began Operation: July 10, 1949. Sale to Outlet Communications approved by FCC November 23, 1983 (Television Digest, Vol. 23:19, 22; 24:6). Sale to present owner by Outlet Communications approved by FCC November 9, 1995 (Vol. 35:28, 32).

Represented (sales): NBC National Sales Office.

Represented (engineering): Denny & Associates PC.

Personnel:

Lisa Churchville, President & General Manager.

Jeff Walkes, Vice President, Sales.

Stephen DelPico, Local Sales Manager.

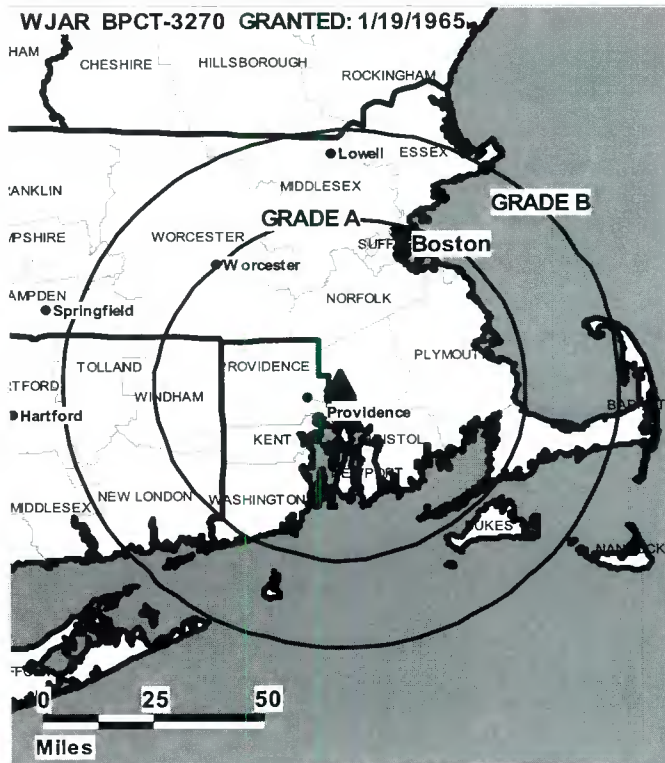
Valerie McCain, National Sales Manager.

Betty-Jo Cugine, News Director.

Clark Smith, Chief Engineer.

Craig Sasges, Business Manager.

Elaine Moy-Gederman, Program & Research Manager.



© 2006 Warren Communications News

Clare Eckert, Promotion Director.

Rates: On request.

City of License: Providence. **Station DMA:** Providence, RI-New Bedford, MA.

Rank: 51.

Circulation © 2005 Nielsen. Coverage based on Nielsen study.

GrandTotal	Cable TV Households	Non-cable TV Households	Total TV Households
Estimated Station Totals *	1,380,770	224,720	1,605,490
Average Weekly Circulation (2005)	549,406	111,012	660,418
Average Daily Circulation (2005)			349,429
Station DMA Total	Cable TV Households	Non-cable TV Households	Total TV Households
Estimated Station Totals *	530,580	114,400	644,980
Average Weekly Circulation (2005)	378,639	86,887	465,526
Average Daily Circulation (2005)			287,202
Other DMA Total	Cable TV Households	Non-cable TV Households	Total TV Households
Estimated Station Totals *	850,190	110,320	960,510
Average Weekly Circulation (2005)	170,767	24,125	194,892
Average Daily Circulation (2005)			62,227

*Estimated station totals are sums of the Nielsen TV and Cable TV household estimates for each county in which the station registers viewing of more than 5% as per the Nielsen Survey Methods.

WNAC-DT
Ch. 54

Network Service: FOX.

Licensee: WNAC LLC, 17 Crooked Lane, Manchester, MA 01944.

Studio: 25 Catamore Blvd., East Providence, RI 02914.

Mailing Address: 25 Catamore Blvd., East Providence, RI 02914.

Phone: 401-438-7200. **Fax:** 401-434-3761.

E-mail: desk@wpri.com

Web Site: <http://www.wnac.com>

Technical Facilities: Channel No. 54 (710-716 MHz). Authorized power: 1000-kw max. visual. Antenna: 968-ft above av. terrain, 886-ft. above ground, 1060-ft. above sea level.

Latitude	41°	52'	14"
Longitude	71°	17'	45"

Note: Latitude and longitude coordinates shown are based on the North American Datum of 1927 (NAD 27) as currently required by the Mass Media Bureau of the FCC.

Ownership: Timothy G. Sheehan (Group Owner).

Represented (sales): Blair Television.

Personnel:

Jay Howell, President & General Manager.

Ann McIntyre, General Sales Manager.

Jessica McGlynn, Local Sales Manager.

Nancy Mayers, National Sales Manager.

Gary Brown, News Director.

William Hague, Chief Engineer.

Anne Marie Menard, Business Manager.

Pamela Brennan, Program Manager.

Susan Tracy-Durant, Promotion Director.

Kathy Douglass, Traffic Manager.

Glenn Laxton, Public Services Director.

City of License: Providence. **Station DMA:** Providence, RI-New Bedford, MA.

Rank: 51.

Nielsen Data: Not available.

WNAC-TV
Ch. 64

Network Service: FOX.

Licensee: WNAC LLC, 17 Crooked Lane, Manchester, MA 01944.

Studio: 25 Catamore Blvd., East Providence, RI 02914.

Mailing Address: 25 Catamore Blvd., East Providence, RI 02914.

Phone: 401-438-7200. **Fax:** 401-434-3761.

E-mail: desk@wpri.com

Web Site: http://www.eyewitnessnewstv.com

Technical Facilities: Channel No. 64 (770-776 MHz). Authorized power: max. & 3720-kw horizontal visual, & 372-kw horizontal aural. Antenna: 1033-ft above av. terrain, 951-ft. above ground, 1125-ft. above sea level.

Latitude 41° 52' 14"
Longitude 71° 17' 45"

Transmitter: 33 Pine St., Rehoboth, MA.

Digital Facilities: Channel No. 54 (710-716 MHz). Power: 1000-kw max. visual. Antenna: 968-ft above av. terrain, 886-ft. above ground, 1060-ft. above sea level.

Latitude 41° 52' 14"
Longitude 71° 17' 45"

FCC Digital File Number: BPCDT-19991029ABE. Granted: November 24, 2003.

Note: Latitude and longitude coordinates shown are based on the North American Datum of 1927 (NAD 27) as currently required by the Mass Media Bureau of the FCC.

Satellite Earth Stations: Transmitter Harris; Paraclipse, 3.9-meter C-band; Vertex, 4.7-meter Ku-band; Antenna Technology, 7-meter C-band; Sony, Scientific-Atlanta, Microdyne, M/A-Com receivers.

LMA: Local marketing agreement with WPRI-TV (C), Providence.

Ownership: Timothy G. Sheehan (Group Owner).

Began Operation: December 1, 1981. Sale to Providence Television Ltd. Partnership by C. W. Murchison Jr. approved by FCC December 9, 1983. Sale to Sudbrink Broadcasting by Providence Television Ltd. Partnership approved by FCC July 14, 1986. Sale to Price Communications Corp. by Sudbrink Broadcasting approved by FCC May 10, 1988 (Television Digest, Vol. 28:12). Sale to Northstar TV Group by Price Communications Corp. approved by FCC September 11, 1989. Sale to Argyle Television by Northstar TV Group approved by FCC November 7, 1994 (Vol. 34:37; 35:2). Merger with Hearst Corp. approved by FCC June 2, 1997 (Vol. 37:13, 35). Station, along with Hearst-Argyle's WDTN, was swapped for Sunrise Television's KSBW, WNNB & WPTZ (Vol. 38:8). FCC approved deal July 1, 1998. Sale to LIN Television Corp. by Smith Acquisition Co. approved by FCC May 30, 2001. Sale to present owner by LIN Television Corp. approved by FCC April 17, 2002.

Represented (sales): Blair Television.

Personnel:

Jay Howell, President & General Manager.

Ann McIntyre, General Sales Manager.

Jessica McGlynn, Local Sales Manager.

Nancy Mayers, National Sales Manager.

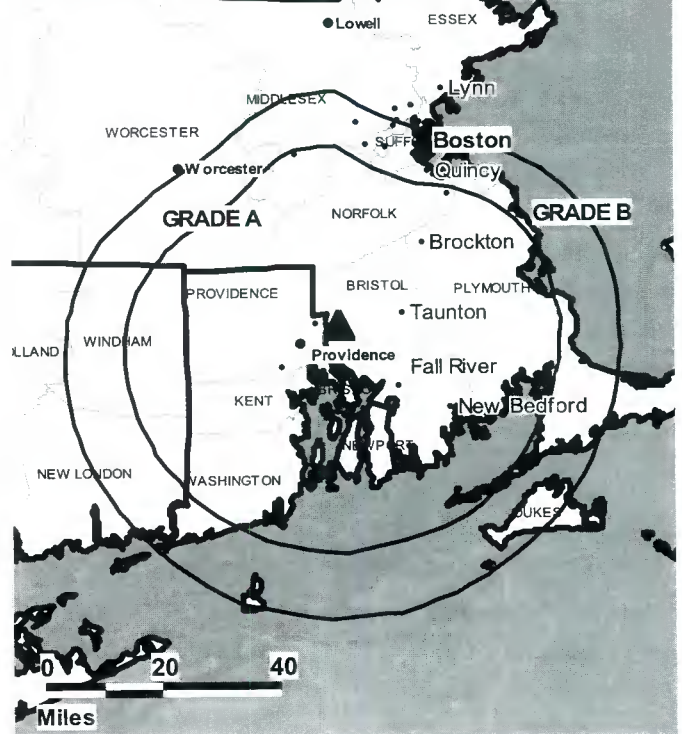
Gary Brown, News Director.

William Hague, Chief Engineer.

Anne Marie Menard, Business Manager.

Pamela Brennan, Program Manager.

-WNAC-TV BPCT-19870916KI GRANTED: 11/16/1987



© 2006 Warren Communications News

Susan Tracy-Durant, Promotion Manager.

Kathy Douglass, Traffic Manager.

Glenn Laxton, Public Service Director.

Rates: On request.

City of License: Providence. **Station DMA:** Providence, RI-New Bedford, MA.

Rank: 51.

Circulation © 2005 Nielsen. Coverage based on Nielsen study.

GrandTotal	Cable TV Households	Non-cable TV Households	Total TV Households
Estimated Station Totals *	533,190	173,680	706,870
Average Weekly Circulation (2005)	224,331	49,705	274,036
Average Daily Circulation (2005)			91,043

Station DMA Total	Cable TV Households	Non-cable TV Households	Total TV Households
Estimated Station Totals *	530,580	114,400	644,980
Average Weekly Circulation (2005)	223,428	44,417	267,845
Average Daily Circulation (2005)			89,444

Other DMA Total	Cable TV Households	Non-cable TV Households	Total TV Households
Estimated Station Totals *	2,610	59,280	61,890
Average Weekly Circulation (2005)	903	5,288	6,191
Average Daily Circulation (2005)			1,599

*Estimated station totals are sums of the Nielsen TV and Cable TV household estimates for each county in which the station registers viewing of more than 5% as per the Nielsen Survey Methods.

Rhode Island — Providence

WPRI-DT

Ch. 13

Network Service: CBS.

Licensee: TVL Broadcasting of Rhode Island LLC, 4 Richmond Square, Providence, RI 02906.

Studio: 25 Catamore Blvc., East Providence, RI 02914.

Mailing Address: 25 Catamore Blvd., East Providence, RI 02914.

Phone: 401-438-7200. **Fax:** 401-434-3761.

E-mail: bdesk@wpri.com

Web Site: <http://www.eyewitnessnewstv.com>

Technical Facilities: Channel No. 13 (210-216 MHz). Authorized power: 18-kw visual, aural. Antenna: 1001-ft above av. terrain, 932-ft. above ground, 1097-ft. above sea level.

Latitude	41°	52'	36"
Longitude	71°	16'	57"

Note: Latitude and longitude coordinates shown are based on the North American Datum of 1927 (NAD 27) as currently required by the Mass Media Bureau of the FCC.

Ownership: LIN TV Corp. (Group Owner).

Began Operation: Station operating; no on-air date

Represented (sales): Blair Television.

Personnel:

Jay Howell, President & General Manager.

Ann McIntyre, General Sales Manager.

Patrick Worley, Local Sales Manager.

Patti St. Pierre, National Sales Manager.

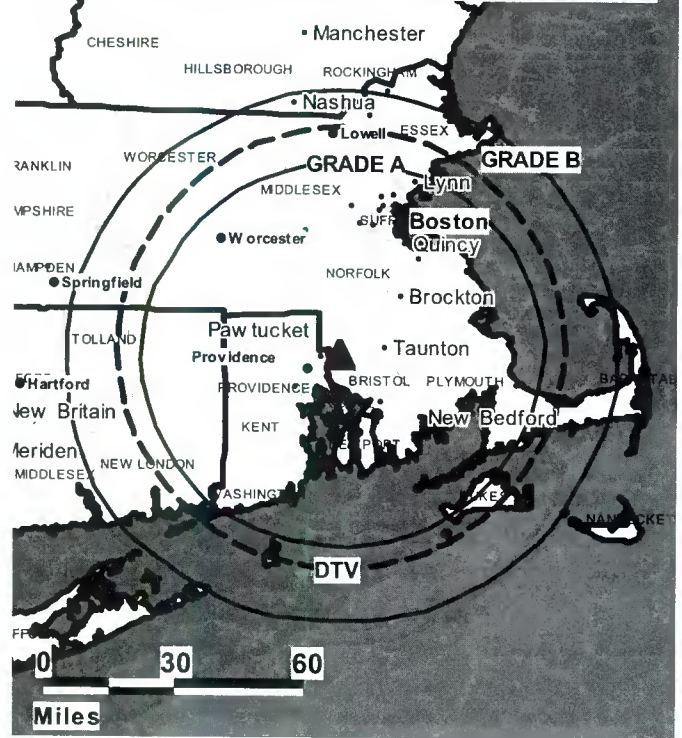
Gary Brown, News Director.

William Hague, Chief Engineer.

Anne Marie Menard, Business Manager.

Pam Brennan, Program Director.

WPRI-DT BMPCDT-20020830ADU GRANTED: 12/18/2003



© 2006 Warren Communications News

Susan Tracy-Durant, Promotions Director.

Richard Lynch, Production Manager.

Kathy Douglas, Traffic Manager.

City of License: Providence. **Station DMA:** Providence, RI-New Bedford, MA.

Rank: 51.

Nielsen Data: Not available.

Rhode Island — Providence

WPRI-TV Ch. 12

Network Service: CBS.

Licensee: TVL Broadcasting of Rhode Island LLC, 4 Richmond Square, Providence, RI 02906.

Studio: 25 Catamore Blvd., East Providence, RI 02914.

Mailing Address: 25 Catamore Blvd., East Providence, RI 02914.

Phone: 401-438-7200. **Fax:** 401-434-3761.

E-mail: desk@wpri.com

Web Site: http://www.eyewitnessnewstv.com

Technical Facilities: Channel No. 12 (204-210 MHz). Authorized power: 316-kw visual, 31.6-kw aural. Antenna: 1000-ft above av. terrain, 969-ft. above ground, 1099-ft. above sea level.

Latitude 41° 52' 37"
Longitude 71° 16' 56"

Transmitter: Homestead Ave., Rehoboth, MA.

Digital Facilities: Channel No. 13 (210-216 MHz). Power: 18-kw visual, aural. Antenna: 1001-ft above av. terrain, 932-ft. above ground, 1097-ft. above sea level.

Latitude 41° 52' 36"
Longitude 71° 16' 57"

FCC Digital File Number: BPCDT-19991012ABH. Granted: December 18, 2003.

Note: Latitude and longitude coordinates shown are based on the North American Datum of 1927 (NAD 27) as currently required by the Mass Media Bureau of the FCC.

Multichannel TV Sound: Stereo only.

Satellite Earth Stations: Transmitter RCA; RCA Americom, Ku-band; Andrew, Harris, 6.1-meter; Microdyne, 7-meter; Standard Components, Microdyne, Harris, Avantek receivers.

News Services: Sportsticker, CNN Newsource, Bloomberg TV, AP.

LMA: Local marketing agreement with WNAC-TV (F), Providence.

Ownership: LIN TV Corp. (Group Owner).

Began Operation: March 27, 1955. Transfer to present owner by Sunrise Television Partners LP approved by FCC April 17, 2002. Sale to Sunrise Television Partners LP by Clear Channel Broadcasting Inc. approved by FCC May 30, 2001. Sale to Clear Channel Broadcasting Inc. by CBS approved by FCC June 11, 1996 (Television Digest, Vol. 36:16). Sale to CBS by Narragansett approved by FCC June 22, 1995 (Vol. 34:50, 35:10, 19). Sale to Narragansett Television LP by Knight-Ridder Broadcasting approved by FCC April 26, 1989 (Vol. 29:9). Sale to Knight-Ridder by Poole Broadcasting approved by FCC December 21, 1977 (Vol. 16:26). Sale to Poole by Capital Cities Broadcasting approved by FCC June 15, 1967. Sale to Capital Cities by William S. Cherry & associates approved by FCC March 11, 1959 (Vol. 14:51; 15:11).

Represented (sales): Blair Television.

Personnel:

Jay Howell, President & General Manager.

Ann McIntyre, General Sales Manager.

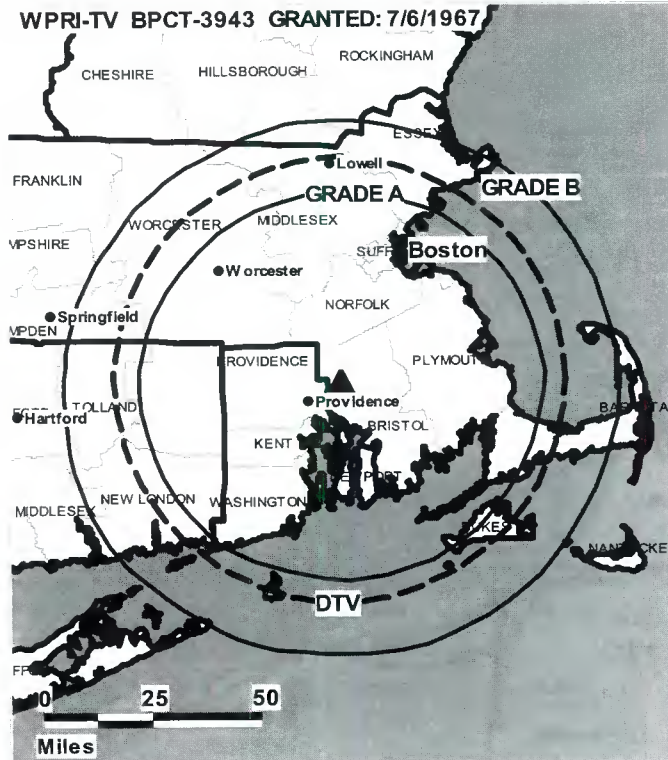
Patrick Wholey, Local Sales Manager.

Patti St. Pierre, National Sales Manager.

Gary Brown, News Director.

William Hague, Chief Engineer.

Anne Marie Menard, Business Manager.



© 2006 Warren Communications News

Pamela Brennan, Program Manager.

Susan Tracy-Durant, Promotion Manager.

Richard Lynch, Production Director.

Kathy Douglas, Traffic Manager.

Rates: On request.

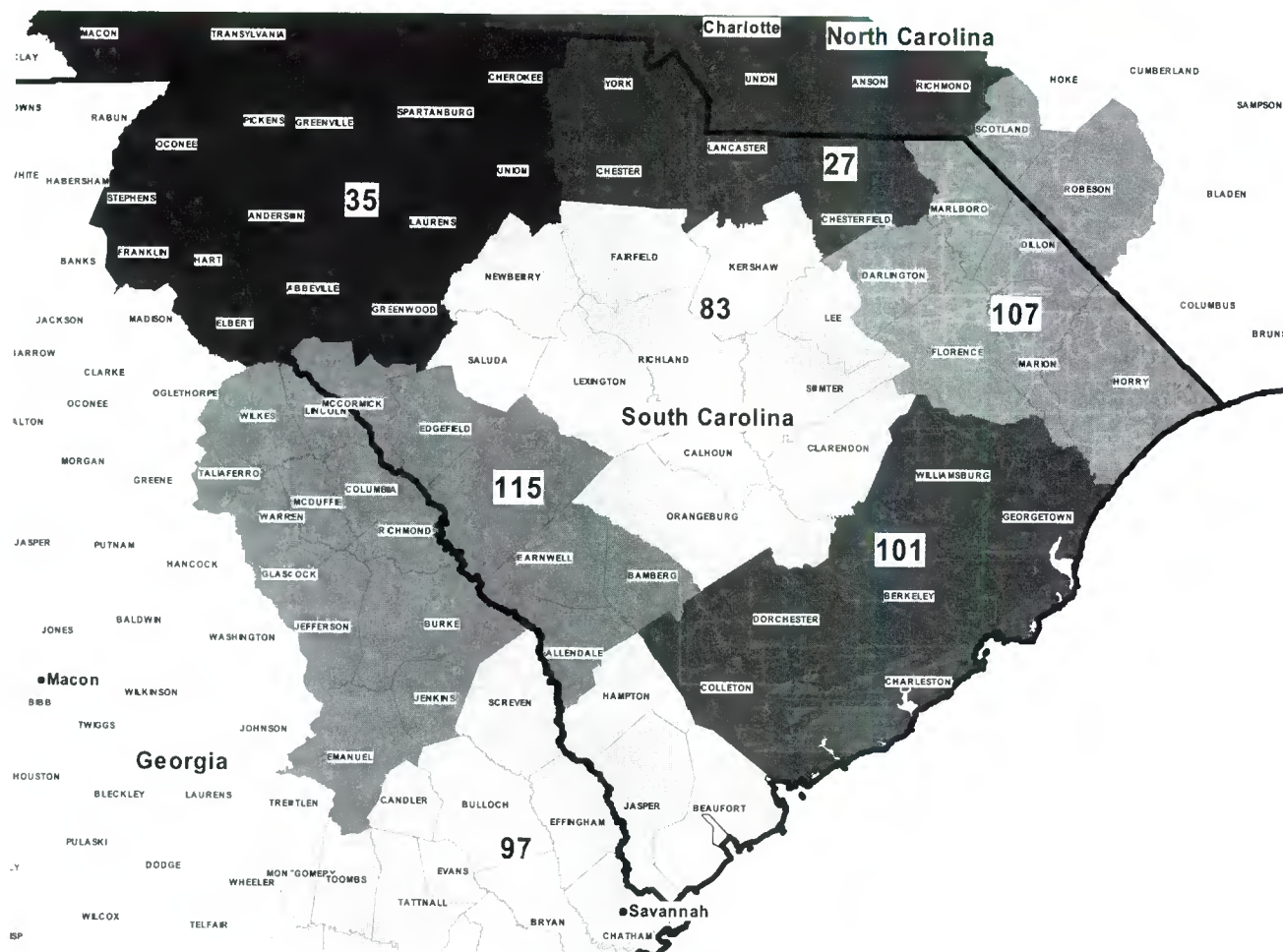
City of License: Providence. **Station DMA:** Providence, RI-New Bedford, MA.

Rank: 51.

Circulation © 2005 Nielsen. Coverage based on Nielsen study.

GrandTotal	Cable TV Households	Non-cable TV Households	Total TV Households
Estimated Station Totals *	902,740	260,620	1,163,360
Average Weekly Circulation (2005)	405,341	108,901	514,242
Average Daily Circulation (2005)			238,804
Station DMA Total	Cable TV Households	Non-cable TV Households	Total TV Households
Estimated Station Totals *	530,580	114,400	644,980
Average Weekly Circulation (2005)	348,609	79,810	428,419
Average Daily Circulation (2005)			212,858
Other DMA Total	Cable TV Households	Non-cable TV Households	Total TV Households
Estimated Station Totals *	372,160	146,220	518,380
Average Weekly Circulation (2005)	56,732	29,091	85,823
Average Daily Circulation (2005)			25,946

*Estimated station totals are sums of the Nielsen TV and Cable TV household estimates for each county in which the station registers viewing of more than 5% as per the Nielsen Survey Methods.



© 2006 Warren Communications News

MARKET	NIELSEN DMA TV HOUSEHOLDS	RANK	MARKET AREA COMMERCIAL STATIONS
Charlotte, NC.....	1,020,130	27	WAXN-DT (50); WAXN-TV (64); WBTV (3); WBTV-DT (23); WCCB (18); WCCB-DT (27); WCNC-DT (22); WCNC-TV (36); WHKY-DT (40); WHKY-TV (14); WJZY (46); WJZY-DT (47); WSOC-DT (34); WSOC-TV (9); WWWB (55); WWWB-DT (39)
Greenville-Spartanburg-Anderson, SC-Asheville, NC ...	815,460	35	WASV-DT (45); WASV-TV (62); WBSC-DT (14); WBSC-TV (40); WGGG-DT (35); WGGG-TV (16); WHNS (21); WHNS-DT (57); WLOS (13); WLOS-DT (56); WNEG-TV (32); WSPA-DT (53); WSPA-TV (7); WYFF (4); WYFF-DT (59)
Columbia, SC.....	373,260	83	WACH (57); WACH-DT (48); WBHQ (63); WBHQ-DT (39); WIS (10); WIS-DT (41); WLTX (19); WLTX-DT (17); WOLO-DT (8); WOLO-TV (25)
Savannah, GA.....	296,100	97	WGSA (34); WJCL (22); WJCL-DT (23); WSAV-DT (39); WSAV-TV (3); WTGS (28); WTGS-DT (27); WTOG-DT (15); WTOG-TV (11)
Charleston, SC.....	283,730	101	WCBD-DT (50); WCBD-TV (2); WCIV (4); WCIV-DT (34); WCSC-DT (52); WCSC-TV (5); WMMP (36); WMMP-DT (35); WTAT-DT (40); WTAT-TV (24)
Myrtle Beach-Florence, SC.....	265,770	107	WBTW (13); WBTW-DT (56); WFXB (43); WFXB-DT (18); WPDE-DT (16); WPDE-TV (15); WWMB (21); WWMB-DT (20)
Augusta, GA.....	245,590	115	WAGT (26); WAGT-DT (30); WFXG (54); WFXG-DT (51); WJBF (6); WJBF-DT (42); WRDW-DT (31); WRDW-TV (12)

South Carolina *Digital* Station Totals as of October 1, 2005

	VHF	UHF	TOTAL
Commercial Television	1	20	21
Educational Television	2	7	9
	3	27	30

South Carolina Analog Station Totals as of October 1, 2005

	VHF	UHF	TOTAL
Commercial Television	7	14	21
Educational Television	1	10	11
	8	24	32

WBSC-DT
Ch. 14

Network Service: IND.

Grantee: Anderson (WFBC-TV) Licensee Inc., 2000 W. 41st St., Baltimore, MD 21211.

Studio: 100 Verdae Blvd., Suite 410, Greenville, SC 29607.

Mailing Address: Box 1300, Asheville, NC 28802.

Phone: 864-297-1313; 800-288-8813. **Fax:** 864-297-8085.

E-mail: jconnors@wb40.com

Web Site: http://www.wb40.com

Technical Facilities: Channel No. 14 (470-476 MHz). Authorized power: 310-kw max. visual. Antenna: 1020-ft above av. terrain, 1017-ft. above ground.

Latitude	34°	38'	51"
Longitude	82°	16'	13"

Note: Latitude and longitude coordinates shown are based on the North American Datum of 1927 (NAD 27) as currently required by the Mass Media Bureau of the FCC.

Ownership: Cunningham Broadcasting Corp. (Group Owner).

Began Operation: October 1, 2002. Station operating under Special Temporary Authority at 3.1-kw max. visual.

Represented (sales): Millennium Sales & Marketing.

Personnel:

Jack Connors, General Manager.

Audra Swain, General Sales Manager.

Greg Conner, Local Sales Manager.

Tom Loebig, News Director.

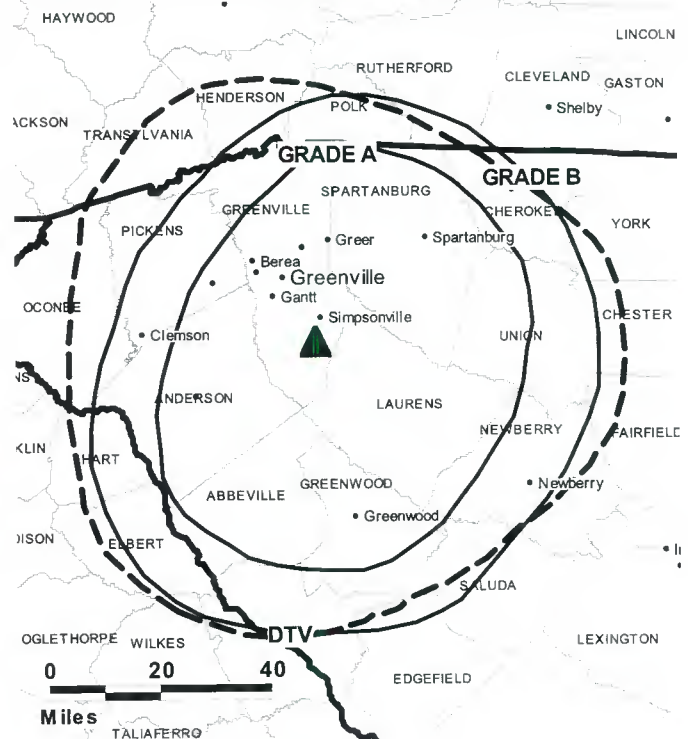
Jim Carrier, Chief Engineer.

Darrell Rhoden, Business Manager.

Guy Chancey, Program & Promotions Manager.

Geraldine Destatio, Traffic Manager.

WBSC-DT BPCDT-19991109ACE GRANTED: 3/7/2001



Martha Pruitt, Community Affairs Director.

City of License: Anderson.

Station DMA: Greenville-Spartanburg-Anderson, SC-Asheville, NC. **Rank:** 35.

Nielsen Data: Not available.

WBSC-TV

Ch. 40

(Affiliated with WLOS, Asheville)

Network Service: WBN.

Licensee: Anderson (WFBC-TV) Licensee Inc., 2000 W. 41st St., Baltimore, MD 21211.

Studio: 100 Verdae Blvd., Suite 410, Greenville, SC 29607.

Mailing Address: Box 1300, Asheville, NC 28802.

Phone: 864-297-1313; 800-288-8813. **Fax:** 864-297-8085.

E-mail: jconnors@wb40.com

Web Site: http://www.wb40.com

Technical Facilities: Channel No. 40 (626-632 MHz). Authorized power: 2570-kw max. visual, 257-kw aural. Antenna: 1020-ft above av. terrain, 1051-ft. above ground, 1821-ft. above sea level.

Latitude 34° 38' 51"
Longitude 82° 16' 13"

Holds CP for change to 5000-kw max. visual, 1027-ft above av. terrain, 1017-ft. above ground, 1818-ft. above sea level; BPCT-960621KM.

Transmitter: Woodside Rd., 0.9-mi. W of Fairview, Fork Shoals.

Digital Facilities: Channel No. 14 (470-476 MHz). Power: 310-kw max. visual. Antenna: 1020-ft above av. terrain, 1017-ft. above ground.

Latitude 34° 38' 51"
Longitude 82° 16' 13"

FCC Digital File Number: BPCDT-19991109ACE. Granted: March 07, 2001.

Note: Latitude and longitude coordinates shown are based on the North American Datum of 1927 (NAD 27) as currently required by the Mass Media Bureau of the FCC.

Multichannel TV Sound: Stereo only.

Satellite Earth Stations: Transmitter Harris; M/A-Com, 3.6-meter Ku-band; Harris, 6.1-meter C-band; M/A-Com, Harris receivers.

LMA: Local marketing agreement with WLOS (A), Asheville, NC.

Ownership: Cunningham Broadcasting Corp. (Group Owner).

Began Operation: December 1, 1953. Sale to Frank Outlaw by Wilton E. Hall approved by FCC May 31, 1978 (Television Digest, Vol. 18:23). Sale by Outlaw approved by FCC December 28, 1982. Left air 1983; resumed operation October 1, 1984. Ceased operation August 1, 1989. Proposed sale to Anchor Media dismissed by FCC (Vol. 30:17). Resumed operation in 1990. Sale to Anchor Media remanded, eventually approved by FCC November 1, 1991. Transfer of control to Continental Broadcasting approved by FCC June 30, 1993. Sale to Better Communications approved by FCC July 20, 1994. Sale to Glencairn Ltd. Broadcast Properties by Better Communications Inc. approved by FCC June 27, 1997. Sale to present owner by Glencairn Ltd. Broadcast Properties approved by FCC December 10, 2001. Sale to Sinclair Broadcast Group Inc. pending (Vol. 39:47; 41:38).

Represented (sales): Millennium Sales & Marketing.

Represented (legal): Shaw Pittman.

Represented (engineering): Smith & Fisher.

Personnel:

Jack Connors, General Manager.

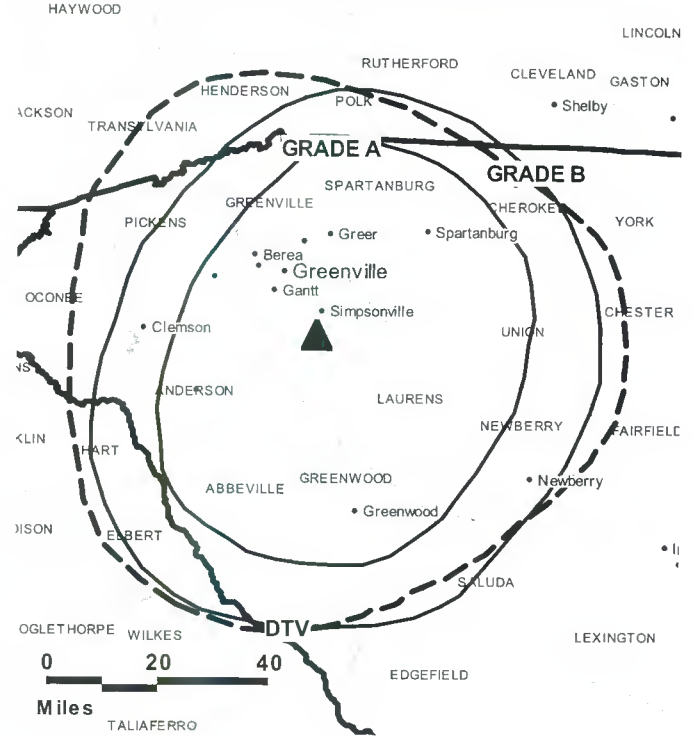
Audra Swain, General Sales Manager.

Greg Conner, Local Sales Manager.

Tom Loebig, News Director.

Jim Carrier, Chief Engineer.

WBSC-TV BPCT-19960621KM GRANTED: 11/2/1998



© 2006 Warren Communications News

Darrell Rhoden, Business Manager.

Guy Chancey, Program & Promotions Manager.

Geraldine Destasio, Traffic Manager.

Martha Pruitt, Community Affairs Director.

Rates: On request.

City of License: Anderson.

Station DMA: Greenville-Spartanburg-Anderson, SC-Asheville, NC. **Rank:** 35.

Circulation © 2005 Nielsen. Coverage based on Nielsen study.

GrandTotal	Cable TV Households	Non-cable TV Households	Total TV Households
Estimated Station Totals *	452,470	330,800	783,270
Average Weekly Circulation (2005)	113,635	67,608	181,243
Average Daily Circulation (2005)			54,309
Station DMA Total	Cable TV Households	Non-cable TV Households	Total TV Households
Estimated Station Totals *	445,550	320,110	765,660
Average Weekly Circulation (2005)	112,827	66,971	179,798
Average Daily Circulation (2005)			54,064
Other DMA Total	Cable TV Households	Non-cable TV Households	Total TV Households
Estimated Station Totals *	6,920	10,690	17,610
Average Weekly Circulation (2005)	808	637	1,445
Average Daily Circulation (2005)			245

*Estimated station totals are sums of the Nielsen TV and Cable TV household estimates for each county in which the station registers viewing of more than 5% as per the Nielsen Survey Methods.

WCBD-DT
Ch. 50

Network Service: NBC.

Licensee: Media General Communications, Inc., 333 E. Franklin St., Richmond, VA 23219.

Studio: 210 W. Coleman Blvd., Mount Pleasant, SC 29464.

Mailing Address: 210 W. Coleman Blvd., Mount Pleasant, SC 29464.

Phone: 843-884-2222. **Fax:** 843-881-3410.

E-mail: jcoghill@wcbd.com

Web Site: http://www.wcbd.com

Technical Facilities: Channel No. 50 (686-692 MHz). Authorized power: 1000-kw max. visual. Antenna: 1841-ft above av. terrain, 1837-ft. above ground.

Latitude	32°	56'	24"
Longitude	79°	41'	45"

Holds CP for change to 1906-ft above av. terrain, 1903-ft. above ground, 1919-ft. above sea level; BMPCDT-20040419ABK.

Note: Latitude and longitude coordinates shown are based on the North American Datum of 1927 (NAD 27) as currently required by the Mass Media Bureau of the FCC.

Ownership: Media General Inc. (Group Owner).

Began Operation: April 12, 2003.

Personnel:

Richard Fordham, Vice President & General Manager.

Tim Coghill, Operations Manager.

Patrick Ryal, General Sales Manager.

Michael Shiver, Local Sales Manager.

Kathryn Bonfield, News Director.

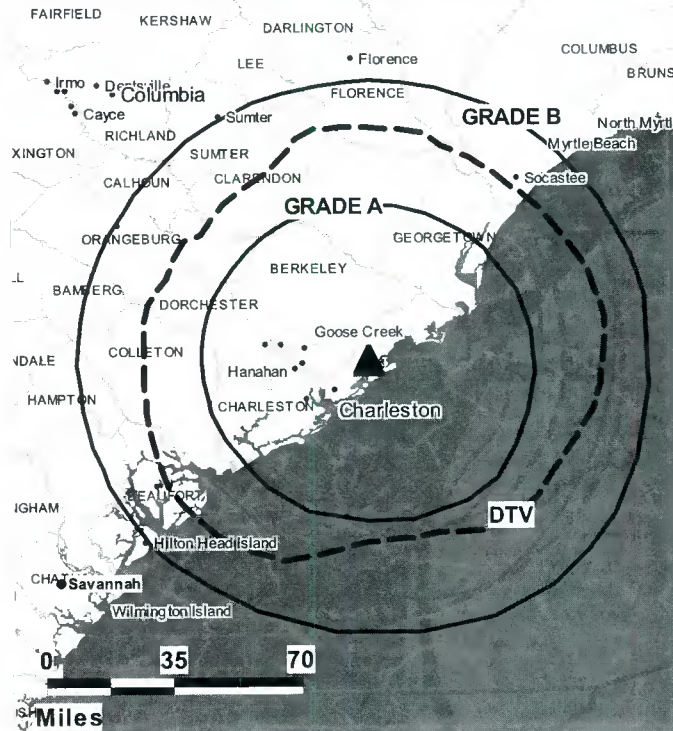
Carl Parks, Chief Engineer.

Laura Hartin, Business Manager.

Jarrod Redden, Program Director.

Mark Bradley, Promotions & Marketing Manager.

WCBD-DT BMPCDT-20040419ABK GRANTED: 4/29/2004



Mathew Spath, Sales Promotion Coordinator.

Craig Dominique, Production Director.

Raquel Hernandez, Traffic Manager.

Kimberly Powers, Human Resources Director.

City of License: Charleston. **Station DMA:** Charleston, SC. **Rank:** 101.

Nielsen Data: Not available.

South Carolina — Charleston

WCBD-TV

Ch. 2

Network Service: NBC.

Licensee: Media General Communications, Inc., 333 E. Franklin St., Richmond, VA 23219.

Studio: 210 W. Coleman Blvd., Mount Pleasant, SC 29464.

Mailing Address: 210 W. Coleman Blvd., Mount Pleasant, SC 29464.

Phone: 843-884-2222. **Fax:** 843-881-3410.

E-mail: tcoghill@wcbd.com

Web Site: http://www.wcbd.com

Technical Facilities: Channel No. 2 (54-60 MHz). Authorized power: 100-kw visual, 10-kw aural. Antenna: 1950-ft above av. terrain, 1940-ft. above ground, 1957-ft. above sea level.

Latitude 32° 56' 24"
Longitude 79° 41' 45"

Holds CP for change to 1965-ft above av. terrain, 1962-ft. above ground, 1978-ft. above sea level; BPCT-20040419ABL.

Transmitter: Awendaw Section, Sewee Rd., 4-mi. NE of Ten Mile, Charleston County.

Digital Facilities: Channel No. 50 (686-692 MHz). Power: 1000-kw max. visual. Antenna: 1841-ft above av. terrain, 1837-ft. above ground.

Latitude 32° 56' 24"
Longitude 79° 41' 45"

FCC Digital File Number: BPCDT-19991025ADT. Granted: April 29, 2004.

Note: Latitude and longitude coordinates shown are based on the North American Datum of 1927 (NAD 27) as currently required by the Mass Media Bureau of the FCC.

Multichannel TV Sound: Stereo and separate audio program.

Satellite Earth Stations: Transmitter Harris; Harris, 6-meter Ku-band; Andrew, 7-meter C-band; Harris, 8.1-meter Ku-band; Andrew receivers.

News Services: UPI, AP.

Ownership: Media General Inc. (Group Owner).

Began Operation: September 25, 1954. Sale to present owner by State Record Co. approved by FCC December 28, 1982 (Television Digest, Vol. 22:27). Sale to State Record by Reeves Telecom Corp. approved by FCC May 26, 1971 (Vol. 10:42). Transfer of control from J. Drayton Hastie family to Reeves approved by FCC July 14, 1960 (Vol. 16:29).

Represented (sales): Harrington, Righter & Parsons Inc.

Represented (legal): Dow, Lohnes & Albertson PLLC.

Represented (engineering): David Steel & Associates Inc.

Personnel:

Richard Fordham, Vice President & General Manager.

Tim Coghill, Operations Manager.

Patrick Ryal, General Sales Manager.

Michael Shirver, Local Sales Manager.

Kathryn Bonfield, News Director.

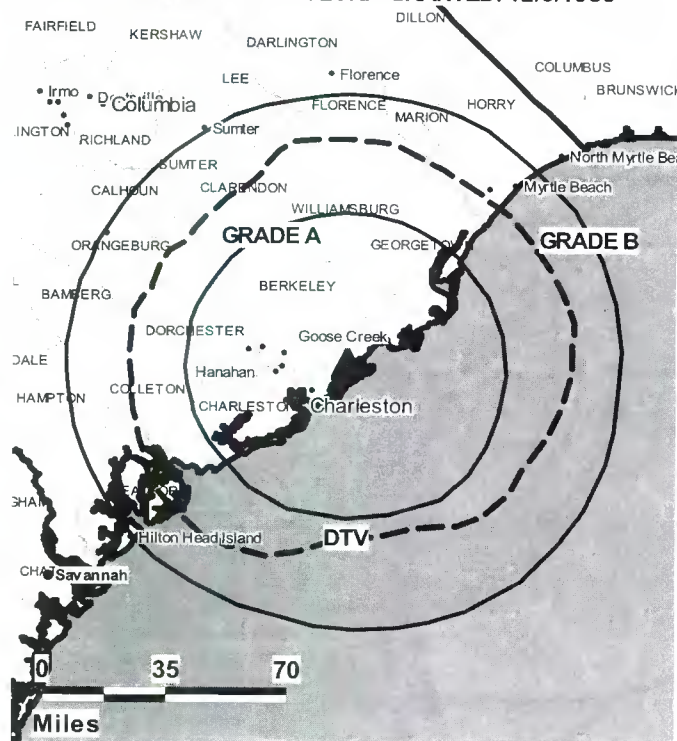
Carl Parks, Chief Engineer.

Laura Martin, Business Manager.

Jarrod Redden, Program Director.

Mark Bradley, Promotions & Marketing Manager.

WCBD-TV BMPCT-19850723KF GRANTED: 12/6/1985



© 2006 Warren Communications News

Mathew Spath, Sales Promotion Coordinator.

Craig Domingue, Production Director.

Raquel Hernandez, Traffic Manager.

Kimberly Powers, Human Resources Director.

Highest 30 Sec. Rate: \$1500.

City of License: Charleston. **Station DMA:** Charleston, SC. **Rank:** 101.

Circulation © 2005 Nielsen. Coverage based on Nielsen study.

GrandTotal	Cable TV Households	Non-cable TV Households	Total TV Households
Estimated Station Totals *	327,160	119,940	447,100
Average Weekly Circulation (2005)	143,543	55,519	199,062
Average Daily Circulation (2005)			101,706
Station DMA Total	Cable TV Households	Non-cable TV Households	Total TV Households
Estimated Station Totals *	194,100	88,640	282,740
Average Weekly Circulation (2005)	135,240	50,913	186,153
Average Daily Circulation (2005)			96,523
Other DMA Total	Cable TV Households	Non-cable TV Households	Total TV Households
Estimated Station Totals *	133,060	31,300	164,360
Average Weekly Circulation (2005)	8,303	4,606	12,909
Average Daily Circulation (2005)			5,183

*Estimated station totals are sums of the Nielsen TV and Cable TV household estimates for each county in which the station registers viewing of more than 5% as per the Nielsen Survey Methods.

South Carolina — Charleston

WCIV
Ch. 4

Network Service: ABC.

Licensee: WCIV LLC, 888 Allbritton Blvd., Mount Pleasant, SC 29464.

Studio: 888 Allbritton Blvd., Mount Pleasant, SC 29464.

Mailing Address: Box 22165, Charleston, SC 29413-2165.

Phone: 843-881-4444; 843-723-4403. **Fax:** 843-849-2519.

E-mail: desk@wciv.com

Web Site: http://www.wciv.com

Technical Facilities: Channel No. 4 (66-72 MHz). Authorized power: 100-kw visual, 20-kw aural. Antenna: 1960-ft above av. terrain, 1956-ft. above ground, 1972-ft. above sea level.

Latitude 32° 55' 28"
Longitude 79° 41' 58"

Transmitter: 3.4-mi. NE of Ten Mile, E of Hwy. 17-701, SE of intersection with Sewee Rd.

Digital Facilities: Channel No. 34 (590-596 MHz). Power: 630-kw max. visual. Antenna: 1712-ft above av. terrain, 1705-ft. above ground.

Latitude 32° 55' 28"
Longitude 79° 41' 58"

FCC Digital File Number: BMPCDT-20020423AAI. Granted: July 03, 2002.

Note: Latitude and longitude coordinates shown are based on the North American Datum of 1927 (NAD 27) as currently required by the Mass Media Bureau of the FCC.

Multichannel TV Sound: Stereo only.

Satellite Earth Stations: Transmitter Harris; RCA, 3.5-meter Ku-band; Harris, 3.5-meter Ku-band; Comtech, 5-meter C-band; Harris, 10-meter Ku-band; Vertex, Standard Communications receivers.

SNG Mobile Dish: Vertex, 2.6-meter .

News Services: Conus, CNN Newsource, AP, ABC NewsOne.

Ownership: Allbritton Communications Co. (Group Owner).

Began Operation: October 23, 1962. Sale to present owner by Washington Star Communications finalized in 1976. Sale to Washington Star Communications by First Charleston Corp. approved by FCC October 5, 1966 (Television Digest, Vol. 6:28, 41).

Represented (sales): Continental Television Sales.

Represented (legal): Hogan & Hartson LLP.

Represented (engineering): Jansky & Bailey.

Personnel:

Suzanne Teagle, Vice President, General Manager & National Sales Manager.

Austin Walker, Operations Manager & Promotion Director.

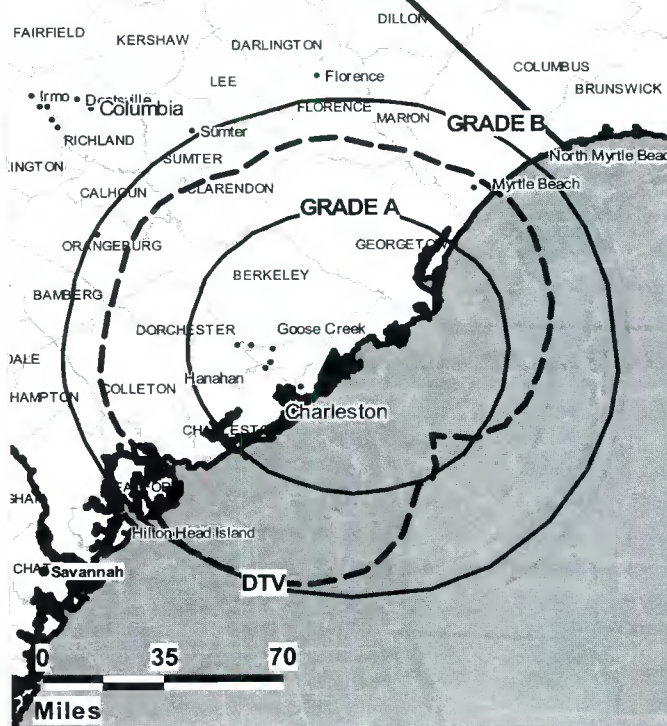
Chuck Groome, Local Sales Manager.

Perry Boxx, News Director.

Lowell Beckner, Chief Engineer.

Jennifer Jenkins, Business Manager.

WCIV BMPCT-19850912KU GRANTED: 1/21/1986



© 2006 Warren Communications News

Deborah Jackson, Program Director.

Sybil Blanton, Traffic Manager.

Rates: On request.

City of License: Charleston. **Station DMA:** Charleston, SC. **Rank:** 101.

Circulation © 2005 Nielsen. Coverage based on Nielsen study.

GrandTotal	Cable TV Households	Non-cable TV Households	Total TV Households
Estimated Station Totals *	334,460	119,210	453,670
Average Weekly Circulation (2005)	125,517	48,471	173,988
Average Daily Circulation (2005)			69,691
Station DMA Total	Cable TV Households	Non-cable TV Households	Total TV Households
Estimated Station Totals *	194,100	88,640	282,740
Average Weekly Circulation (2005)	108,675	44,207	152,882
Average Daily Circulation (2005)			63,086
Other DMA Total	Cable TV Households	Non-cable TV Households	Total TV Households
Estimated Station Totals *	140,360	30,570	170,930
Average Weekly Circulation (2005)	16,842	4,264	21,106
Average Daily Circulation (2005)			6,605

*Estimated station totals are sums of the Nielsen TV and Cable TV household estimates for each county in which the station registers viewing of more than 5% as per the Nielsen Survey Methods.

WCIV-DT

Ch. 34

Network Service: ABC.

Licensee: WCIV LLC, 888 Allbritton Blvd., Mount Pleasant, SC 29464.

Studio: 888 Allbritton Blvd., Mount Pleasant, SC 29464.

Mailing Address: Box 22165, Charleston, SC 29413-2165.

Phone: 843-881-4444; 843-723-4403. **Fax:** 843-849-2519.

E-mail: newsroom@wciv.com

Web Site: http://www.wciv.com

Technical Facilities: Channel No. 34 (590-596 MHz). Authorized power: 630-kw max. visual. Antenna: 1712-ft above av. terrain, 1705-ft. above ground.

Latitude	32°	55'	28"
Longitude	79°	41'	58"

Note: Latitude and longitude coordinates shown are based on the North American Datum of 1927 (NAD 27) as currently required by the Mass Media Bureau of the FCC.

Ownership: Allbritton Communications Co. (Group Owner).

Began Operation: Station operating; no on-air date.

Represented (sales): Continental Television Sales.

Personnel:

Suzanne Teagle, Vice President, General Manager & National Sales Manager.

Austin Walker, Operations Manager & Promotion Director.

Chuck Groome, Local Sales Manager.

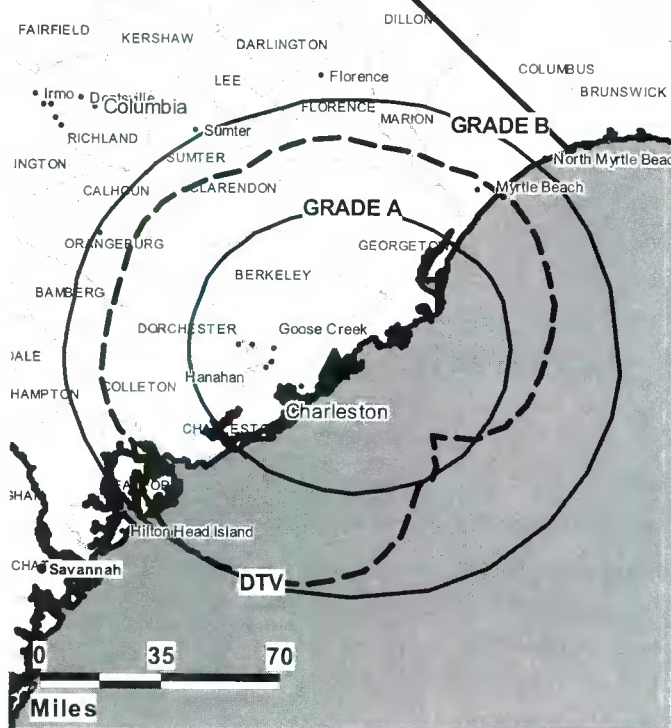
Perry Boxx, News Director.

Lowell Becknew, Chief Engineer.

Jennifer Jenkins, Business Manager.

Deborah Jackson, Program Director.

WCIV-DT BMPCDT-20020423AAI GRANTED: 7/3/2002



© 2006 Warren Communications News

Sybil Blanton, Traffic Manager.

City of License: Charleston. **Station DMA:** Charleston, SC. **Rank:** 101.

Nielsen Data: Not available.

WCSC-DT
Ch. 52

Network Service: CBS.

Licensee: WCSC Inc., Box 160005, Charleston, SC 29403.

Studio: 2126 Charlie Hall Blvd., Charleston, SC 29414.

Mailing Address: 2126 Charlie Hall Blvd., Charleston, SC 29414.

Phone: 843-402-5555. **Fax:** 843-402-5579.

E-mail: talkback@wcsc.com

Web Site: <http://www.wcsc.com>

Technical Facilities: Channel No. 52 (698-704 MHz). Authorized power: 1000-kw max. visual. Antenna: 1709-ft above av. terrain, 1706-ft. above ground.

Latitude	32°	55'	28"
Longitude	79°	41'	58"

Note: Latitude and longitude coordinates shown are based on the North American Datum of 1927 (NAD 27) as currently required by the Mass Media Bureau of the FCC.

Ownership: Jefferson-Pilot Communications Co. (Group Owner).

Began Operation: October 26, 2002. Standard and High Definition.

Represented (sales): Petry Television Inc.

Personnel:

Rita Littles-O'Neill, General Manager.

Amy Spencer, General Sales Manager.

Michael Sakin, Local Sales Manager.

Don Pratt, News Director.

Eldon Brown, Engineering Director.

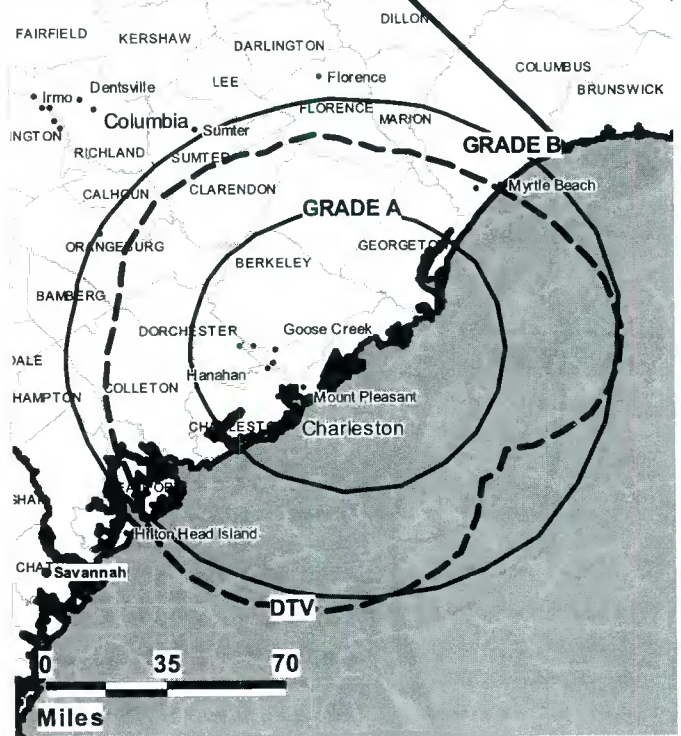
Lowell Knouff, Chief Engineer.

Brian Stephenson, Controller.

Amanda Childs, Promotion Director.

James P. DeMauro, Production Manager.

WCSC-DT BMPCDT-20021206AAV GRANTED: 4/10/2003



© 2006 Warren Communications News

Christy King, Creative Services Director.

Libby Keller, Traffic Director.

Kelly Ennis, Human Resources Manager.

City of License: Charleston. **Station DMA:** Charleston, SC. **Rank:** 101.

Nielsen Data: Not available.

WCSC-TV

Ch. 5

Network Service: CBS.

Licensee: WCSC Inc., 2126 Charlie Hall Blvd., Charleston, SC 29414.

Studio: 2126 Charlie Hall Blvd., Charleston, SC 29414.

Mailing Address: 2126 Charlie Hall Blvd., Charleston, SC 29414.

Phone: 843-402-5555. **Fax:** 843-402-5579 (news).

E-mail: talkback@wcsc.com

Web Site: http://www.wcsc.com

Technical Facilities: Channel No. 5 (76-82 MHz). Authorized power: 100-kw visual, 20-kw aural. Antenna: 1960-ft above av. terrain, 1956-ft. above ground, 1972-ft. above sea level.

Latitude 32° 55' 28"
Longitude 79° 41' 58"

Transmitter: 3.4-mi. NE of Ten Mile, E of Hwy. 17-701, SE of intersection with Sewee Rd.

Digital Facilities: Channel No. 52 (698-704 MHz). Power: 1000-kw max. visual. Antenna: 1709-ft above av. terrain, 1706-ft. above ground.

Latitude 32° 55' 28"
Longitude 79° 41' 58"

FCC Digital File Number: B MPCDT-20000501ADT. Granted: April 10, 2003.

Note: Latitude and longitude coordinates shown are based on the North American Datum of 1927 (NAD 27) as currently required by the Mass Media Bureau of the FCC.

Multichannel TV Sound: Stereo and separate audio program.

Satellite Earth Stations: Transmitter Harris; Scientific-Atlanta, 4.6-meter C-band; Satcom Technologies, 5.5-meter Ku-band; Scientific-Atlanta, 7-meter C-band; Scientific-Atlanta, Microdyne, M/A-Com receivers.

SNG Mobile Dish: Andrew, 1.9-meter Ku-band.

News Services: UPI, NIWS, CBS Newspath, AP.

Ownership: Jefferson-Pilot Communications Co. (Group Owner).

Began Operation: June 19, 1953.

Represented (sales): Petry Television Inc.

Represented (legal): Tierney & Swift.

Represented (engineering): Lohnes & Culver.

Personnel:

Rita Littles-O'Neill, General Manager.

Amy Spencer, General Sales Manager.

Michael Sakin, Local Sales Manager.

Don Pratt, News Director.

Eldon Brown, Engineering Director.

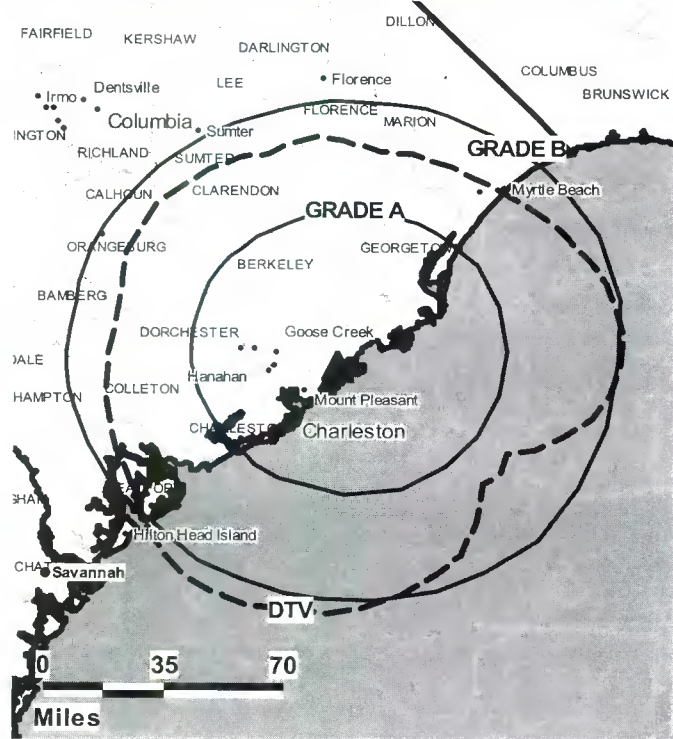
Lowell Knouff, Chief Engineer.

Brian Stephenson, Controller.

Amanda Childs, Promotion Director.

James P. DeMauro, Production Manager.

WCSC-TV BMPCT-19850910KR GRANTED: 12/20/1985



© 2006 Warren Communications News

Christy King, Creative Services Director.

Libby Keller, Traffic Director.

Kelly Ennis, Human Resources Manager.

Highest 30 Sec. Rate: \$7000.

City of License: Charleston. **Station DMA:** Charleston, SC. **Rank:** 101.

Circulation © 2005 Nielsen. Coverage based on Nielsen study.

GrandTotal	Cable TV Households	Non-cable TV Households	Total TV Households
Estimated Station Totals *	357,470	141,710	499,180
Average Weekly Circulation (2005)	175,294	64,185	239,479
Average Daily Circulation (2005)			120,711
Station DMA Total	Cable TV Households	Non-cable TV Households	Total TV Households
Estimated Station Totals *	194,100	88,640	282,740
Average Weekly Circulation (2005)	140,819	57,835	198,654
Average Daily Circulation (2005)			107,709
Other DMA Total	Cable TV Households	Non-cable TV Households	Total TV Households
Estimated Station Totals *	163,370	53,070	216,440
Average Weekly Circulation (2005)	34,475	6,350	40,825
Average Daily Circulation (2005)			13,002

*Estimated station totals are sums of the Nielsen TV and Cable TV household estimates for each county in which the station registers viewing of more than 5% as per the Nielsen Survey Methods.

WMMP
Ch. 36

Network Service: UPN.

Licensee: WMMP Licensee LP, c/o Shaw Pittman LLP, attn. K. Schmeltzer, 2300 N St. NW, Washington, DC 20037-1128.

Studio: 4301 Arco Lane, Charleston, SC 29418.

Mailing Address: 4301 Arco Lane, Charleston, SC 29418.

Phone: 843-744-2424. **Fax:** 843-554-9649.

E-mail: comments@wmmp36.com

Web Site: http://www.wmmp36.com

Technical Facilities: Channel No. 36 (602-608 MHz). Authorized power: 147-kw max. & 60-kw horizontal visual. Antenna: 833-ft above av. terrain, 840-ft. above ground, 840-ft. above sea level.

Latitude 32° 47' 15"
Longitude 79° 51' 00"

Holds CP for change to 1000-kw max. visual, 1914-ft above av. terrain, 1904-ft. above ground, 1921-ft. above sea level; lat. 32° 56' 24", long. 79° 41' 45", BPCT-20040503AAR.

Transmitter: Hwy. 703, SE of Mount Pleasant.

Digital Facilities: Channel No. 35 (596-602 MHz). Power: 46-kw max. visual, aural. Antenna: 1914-ft above av. terrain, 1904-ft. above ground, 1921-ft. above sea level.

Latitude 32° 56' 24"
Longitude 79° 41' 45"

FCC Digital File Number: BPCDT-19991028ACJ. Granted: July 14, 2004.

Note: Latitude and longitude coordinates shown are based on the North American Datum of 1927 (NAD 27) as currently required by the Mass Media Bureau of the FCC.

Multichannel TV Sound: Stereo only.

LMA: Local marketing agreement with WTAT-TV (F), Charleston.

Ownership: Sinclair Broadcast Group Inc. (Group Owner).

Began Operation: December 2, 1992. Sale to Max Media Properties LLC by Caro Broadcasting Ltd. approved by FCC July 23, 1996. Sale to present owner by Max Media Properties LLC approved by FCC June 26, 1998 (Television Digest, Vol. 37:49).

Represented (sales): Millennium Sales & Marketing.

Represented (legal): Shaw Pittman.

Personnel:

David Tynan, General Manager.

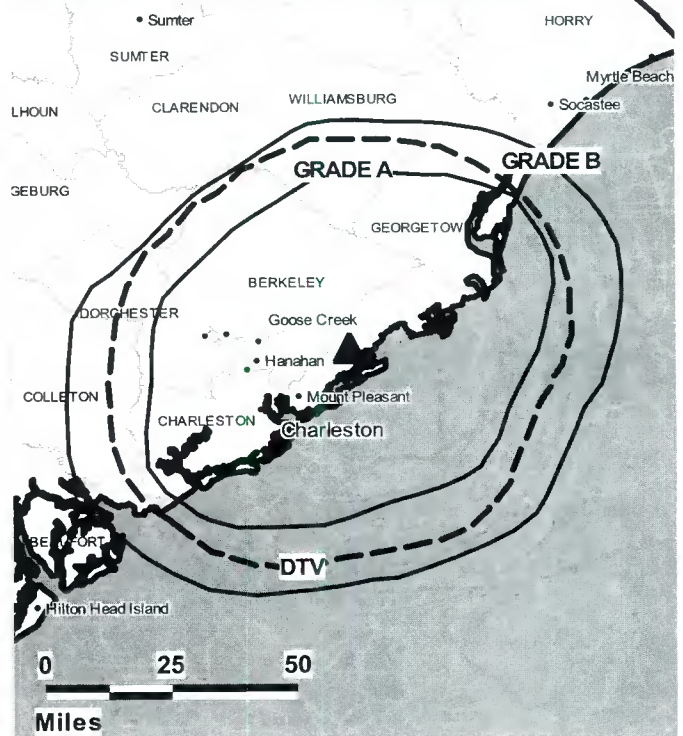
Allison Aldridge, Local Sales Manager.

Don Stewart, Chief Engineer.

Bill Littleton, Program Director.

Jason Lewis, Production Manager.

WMMP BPCT-20040503AAR GRANTED: 3/8/2005



© 2006 Warren Communications News

Sallie Moultrie, Traffic Manager.

Marge Bowen, Administrative Assistant, Human Resources.

Highest 30 Sec. Rate: \$200.

City of License: Charleston. **Station DMA:** Charleston, SC. **Rank:** 101.

Circulation © 2005 Nielsen. Coverage based on Nielsen study.

GrandTotal	Cable TV Households	Non-cable TV Households	Total TV Households
Estimated Station Totals *	194,100	88,640	282,740
Average Weekly Circulation (2005)	43,440	18,056	61,496
Average Daily Circulation (2005)			21,991
Station DMA Total	Cable TV Households	Non-cable TV Households	Total TV Households
Estimated Station Totals *	194,100	88,640	282,740
Average Weekly Circulation (2005)	43,440	18,056	61,496
Average Daily Circulation (2005)			21,991

*Estimated station totals are sums of the Nielsen TV and Cable TV household estimates for each county in which the station registers viewing of more than 5% as per the Nielsen Survey Methods.

WMMP-DT

Ch. 35

Network Service: UPN.

Grantee: WMMP Licensee LP, c/o Shaw Pittman LLP, attn. K. Schmeitzer, 2300 N St. NW, Washington, DC 20037-1128.

Studio: 4310 Arco Lane, Charleston, SC 29418.

Mailing Address: 4310 Arco Lane, Charleston, SC 29418.

Phone: 843-744-2424. **Fax:** 843-554-9649.

E-mail: comments@wmmp36.com

Web Site: http://www.wmmp36.com

Technical Facilities: Channel No. 35 (596-602 MHz). Authorized power: 46-kw max. visual, aural. Antenna: 1914-ft above av. terrain, 1904-ft. above ground, 1921-ft. above sea level.

Latitude	32°	56'	24"
Longitude	79°	41'	45"

Note: Latitude and longitude coordinates shown are based on the North American Datum of 1927 (NAD 27) as currently required by the Mass Media Bureau of the FCC.

Ownership: Sinclair Broadcast Group Inc. (Group Owner).

Began Operation: Station operating under Special Temporary Authority at 3.6-kw max. visual; no on-air date

Represented (legal): Shaw Pittman.

Represented (sales): Millennium Sales & Marketing.

Personnel:

David Tynan, General Manager.

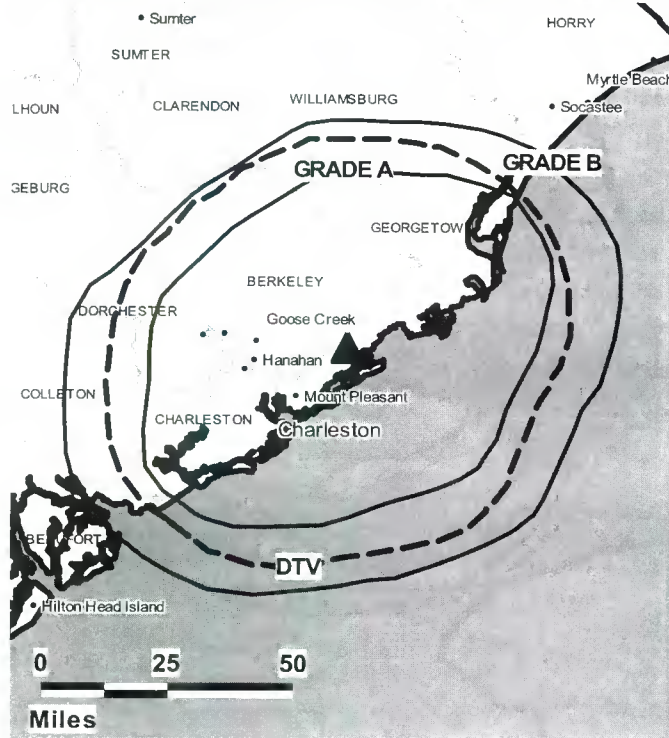
Allison Aldridge, Local Sales Manager.

Don Stewart, Chief Engineer.

Bill Littleton, Program Director.

Jason Lewis, Production Manager.

WMMP-DT BMPCDT-20040503AAS GRANTED: 7/14/2004



© 2006 Warren Communications News

Sallie Moultrie, Traffic Manager.

Marge Bowen, Administrative Assistant, Human Resources.

City of License: Charleston. **Station DMA:** Charleston, SC. **Rank:** 101.

Nielsen Data: Not available.

South Carolina — Charleston

WTAT-DT Ch. 40

Network Service: FOX.

Grantee: WTAT Licensee LLC, 2000 W. 41st St., Baltimore, MD 21211.

Studio: 4301 Arco Lane, Charleston, SC 29418.

Mailing Address: 4301 Arco Lane, Charleston, SC 29418.

Phone: 843-744-2424. **Fax:** 843-554-9649.

E-mail: dstewart@wtat.com

Web Site: <http://www.wtat24.com>

Technical Facilities: Channel No. 40 (626-632 MHz). Authorized power: 400-kw max. visual, aural. Antenna: 1914-ft above av. terrain, 1904-ft. above ground, 1921-ft. above sea level.

Latitude	32°	56'	24"
Longitude	79°	41'	45"

Note: Latitude and longitude coordinates shown are based on the North American Datum of 1927 (NAD 27) as currently required by the Mass Media Bureau of the FCC.

Ownership: Cunningham Broadcasting Corp. (Group Owner).

Began Operation: Station operating under Special Temporary Authority at 3.6-kw max. visual; no on-air date

Represented (sales): Millennium Sales & Marketing.

Represented (legal): Shaw Pittman.

Personnel:

David Tynan, General Manager.

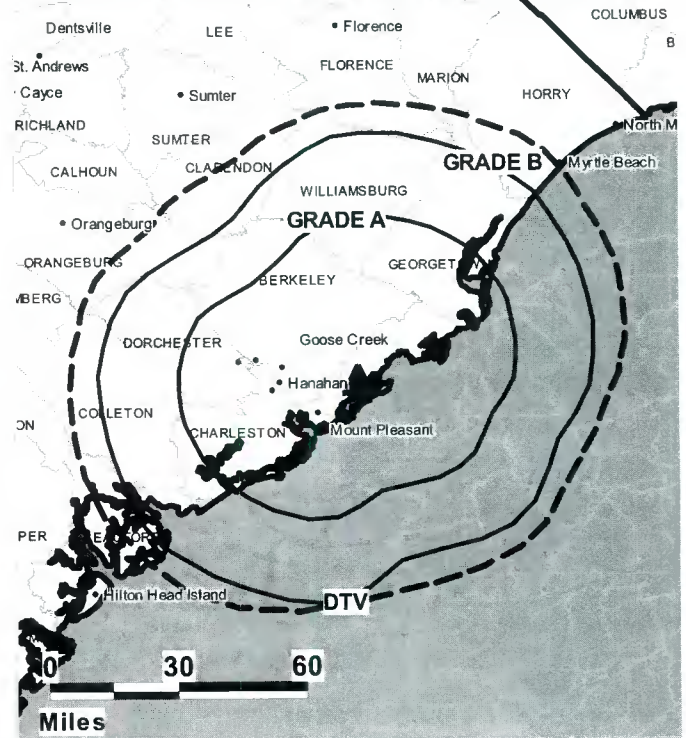
Allison Aldridge, Local Sales Manager.

Don Stewart, Chief Engineer.

Bill Littleton, Program Director.

Jason Lewis, Production Manager.

WTAT-DT BMPCDT-20040514AEK GRANTED: 6/7/2004



© 2006 Warren Communications News

Sallie Moultrie, Traffic Manager.

Marge Bowen, Administrative Assistant & Human Resources Director.

City of License: Charleston. **Station DMA:** Charleston, SC. **Rank:** 101.

Nielsen Data: Not available.

WTAT-TV
Ch. 24

Network Service: FOX.

Licensee: WTAT Licensee LLC, 2000 W. 41st St., Baltimore, MD 21211.

Studio: 4301 Arco Lane, Charleston, SC 29418.

Mailing Address: 4301 Arco Lane, Charleston, SC 29418.

Phone: 843-744-2424. **Fax:** 843-554-9649.

E-mail: dstewart@wtat.com

Web Site: http://www.wtat24.com

Technical Facilities: Channel No. 24 (530-536 MHz). Authorized power: 5000-kw max. visual, 500-kw aural. Antenna: 1778-ft above av. terrain, 1767-ft. above ground, 1784-ft. above sea level.

Latitude 32° 56' 24"
Longitude 79° 41' 45"

Holds CP for change to 3500-kw max. visual, 1914-ft above av. terrain, 1904-ft. above ground, 1921-ft. above sea level; BPCT-20040514AEL.

Transmitter: 4-mi. NE of Ten Mile on Sewee Rd., Isle of Palms.

Digital Facilities: Channel No. 40 (626-632 MHz). Power: 400-kw max. visual, aural. Antenna: 1914-ft above av. terrain, 1904-ft. above ground, 1921-ft. above sea level.

Latitude 32° 56' 24"
Longitude 79° 41' 45"

FCC Digital File Number: BPCDT-19991101AIN. Granted: June 07, 2004.

Note: Latitude and longitude coordinates shown are based on the North American Datum of 1927 (NAD 27) as currently required by the Mass Media Bureau of the FCC.

Multichannel TV Sound: Stereo only.

Satellite Earth Stations: Transmitter RCA; Scientific-Atlanta, 4.6-meter Ku-band; Paracclipse, 5-meter C-band; Microdyne, 7-meter C-band; AFC, 7-meter; Microdyne receivers.

LMA: Local marketing agreement with WMMP (U), Charleston.

Ownership: Cunningham Broadcasting Corp. (Group Owner).

Began Operation: September 7, 1985. Proposed sales to Sinclair Broadcast Group Inc. dismissed by FCC February 26, 2004 and September 13, 2002.

Represented (sales): Millennium Sales & Marketing.

Represented (legal): Shaw Pittman.

Represented (engineering): du Treil, Lundin & Rackley Inc.

Personnel:

David Tynan, General Manager.

Allison Aldridge, Local Sales Manager.

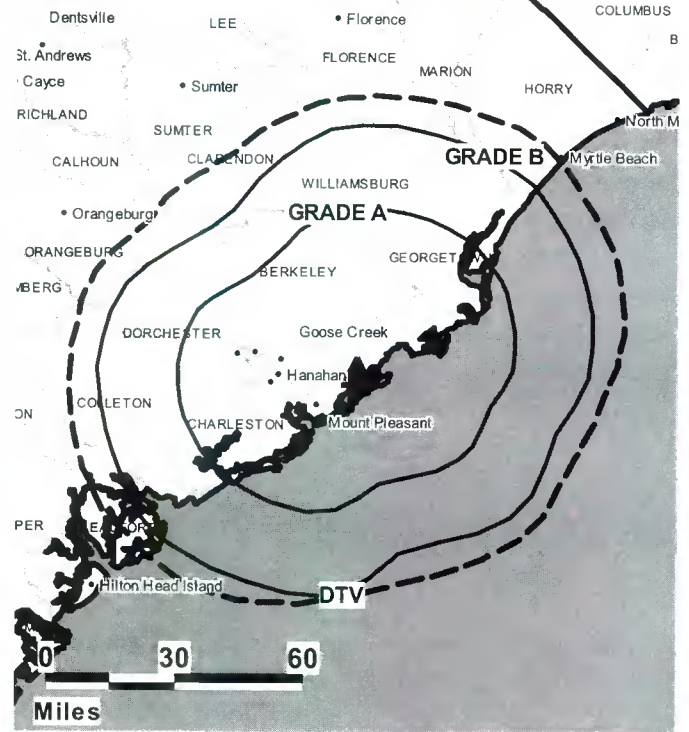
Don Stewart, Chief Engineer.

Bill Littleton, Program Director.

Jason Lewis, Production Manager.

Sallie Moultrie, Traffic Manager.

WTAT-TV BPCT-20040514AEL GRANTED: 11/2/2004



Marge Bowen, Administrative Assistant & Human Resources Director.

Rates: On request.

City of License: Charleston. **Station DMA:** Charleston, SC. **Rank:** 101.

Circulation © 2005 Nielsen. Coverage based on Nielsen study.

GrandTotal	Cable TV Households	Non-cable TV Households	Total TV Households
Estimated Station Totals *	281,440	120,270	401,710
Average Weekly Circulation (2005)	100,728	43,324	144,052
Average Daily Circulation (2005)			57,803
Station DMA Total	Cable TV Households	Non-cable TV Households	Total TV Households
Estimated Station Totals *	194,100	88,640	282,740
Average Weekly Circulation (2005)	95,488	38,766	134,254
Average Daily Circulation (2005)			55,190
Other DMA Total	Cable TV Households	Non-cable TV Households	Total TV Households
Estimated Station Totals *	87,340	31,630	118,970
Average Weekly Circulation (2005)	5,240	4,558	9,798
Average Daily Circulation (2005)			2,613

*Estimated station totals are sums of the Nielsen TV and Cable TV household estimates for each county in which the station registers viewing of more than 5% as per the Nielsen Survey Methods.

South Carolina — Columbia

WACH Ch. 57

Network Service: FOX.

Licensee: Raycom America License Subsidiary LLC, 201 Monroe St., 20th Floor, RSA Tower, Montgomery, AL 36104.

Studio: 1400 Pickens St., Suite 600, Columbia, SC 29201.

Mailing Address: 1400 Pickens St., Suite 600, Columbia, SC 29201.

Phone: 803-252-5757. **Fax:** 803-212-7270.

E-mail: sales@wach.com

Web Site: http://www.wach.com

Technical Facilities: Channel No. 57 (728-734 MHz). Authorized power: 2766-kw max. visual. Antenna: 1588-ft above av. terrain, 1575-ft. above ground, 1858-ft. above sea level.

Latitude 34° 06' 58"
Longitude 80° 45' 51"

Digital Facilities: Channel No. 48 (674-680 MHz). Power: 520-kw max. visual. Antenna: 587-ft above av. terrain, 475-ft. above ground.

Latitude 34° 02' 38"
Longitude 80° 59' 51"

Note: Latitude and longitude coordinates shown are based on the North American Datum of 1927 (NAD 27) as currently required by the Mass Media Bureau of the FCC.

Multichannel TV Sound: Stereo only.

Satellite Earth Station: Transmitter Townsend; DH Satellite, 5-meter KC-band.

News Services: Fox NewsEdge, CNN Newsource.

Ownership: Raycom Media Inc. (Group Owner).

Began Operation: October 2, 1981. Sale to FCVS Communications by Carolina Christian Broadcasting approved by FCC March 14, 1988. Sale to Ellis Communications by FCVS Communications approved by FCC October 7, 1993. Sale to present owner by Ellis Communications approved by FCC July 26, 1996 (Television Digest, Vol. 36:4).

Represented (sales): TeleRep Inc.

Represented (legal): Covington & Burling.

Personnel:

Scott McBride, General Manager & National Sales Manager.

Cheri Spetz, General Sales Manager.

John Farmer, Local Sales Manager.

Mike Woolfolk, News Director.

Dan Orta, Chief Engineer.

Brenda Holloway, Business Manager.

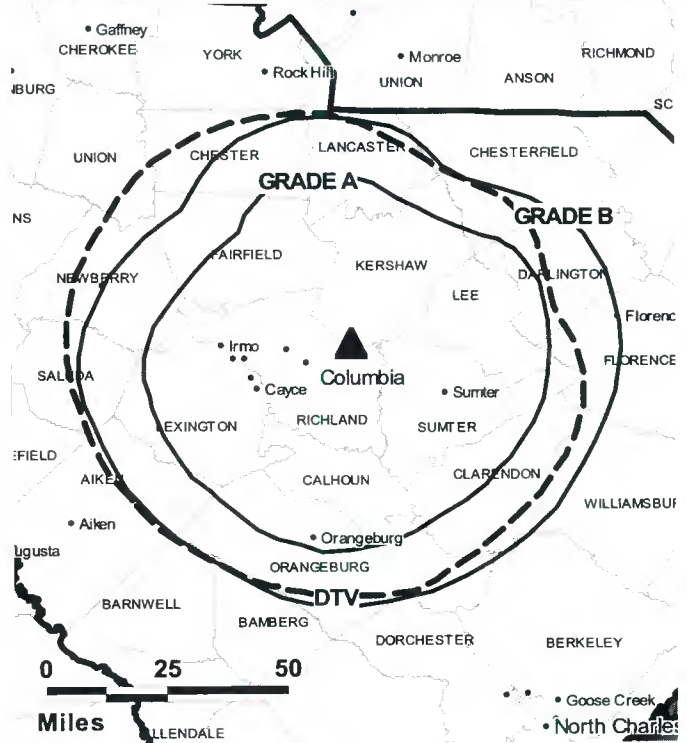
Lisa Cruz, Program Director.

Danielle Kent, Promotion Director.

Nina Gibson, Traffic Manager.

Reese Barkley, Human Resources Director.

-WACH BPCT-20020115AAF GRANTED: 9/27/2002



© 2006 Warren Communications News

Highest 30 Sec. Rate: \$1000.

City of License: Columbia. **Station DMA:** Columbia, SC. **Rank:** 83.

Circulation © 2005 Nielsen. Coverage based on Nielsen study.

GrandTotal	Cable TV Households	Non-cable TV Households	Total TV Households
Estimated Station Totals *	232,470	168,120	400,590
Average Weekly Circulation (2005)	126,901	75,007	201,908
Average Daily Circulation (2005)			83,018
Station DMA Total	Cable TV Households	Non-cable TV Households	Total TV Households
Estimated Station Totals *	212,080	156,170	368,250
Average Weekly Circulation (2005)	123,239	74,206	197,445
Average Daily Circulation (2005)			81,169
Other DMA Total	Cable TV Households	Non-cable TV Households	Total TV Households
Estimated Station Totals *	20,390	11,950	32,340
Average Weekly Circulation (2005)	3,662	801	4,463
Average Daily Circulation (2005)			1,849

*Estimated station totals are sums of the Nielsen TV and Cable TV household estimates for each county in which the station registers viewing of more than 5% as per the Nielsen Survey Methods.

WACH-DT

Ch. 48

Network Service: FOX.

Licensee: Raycom America License Subsidiary LLC, 201 Monroe St., 20th Floor, RSA Tower, Montgomery, AL 36104.

Studio: 1400 Pickens St., Suite 600, Columbia, SC 29201.

Mailing Address: 1400 Pickens St., Suite 600, Columbia, SC 29201.

Phone: 803-252-5757. **Fax:** 803-212-7270.

E-mail: sales@wach.com

Web Site: http://www.wach.com

Technical Facilities: Channel No. 48 (674-680 MHz). Authorized power: 520-kw max. visual. Antenna: 587-ft above av. terrain, 475-ft. above ground.

Latitude	34°	02'	38"
Longitude	80°	59'	51"

Requests modification of CP for change to 600-kw max. visual, 1522-ft above av. terrain, 1510-ft. above ground; lat. 34° 06' 58", long. 80° 45' 51", BPCDT-19991012ACI.

Note: Latitude and longitude coordinates shown are based on the North American Datum of 1927 (NAD 27) as currently required by the Mass Media Bureau of the FCC.

Ownership: Raycom Media Inc. (Group Owner).

Began Operation: Standard Definition. Station operating; no on-air date.

Represented (sales): TeleRep Inc.

Personnel:

Scott McBride, General Manager & National Sales Manager.

Cheri Spetz, General Sales Manager.

John Farmer, Local Sales Manager.

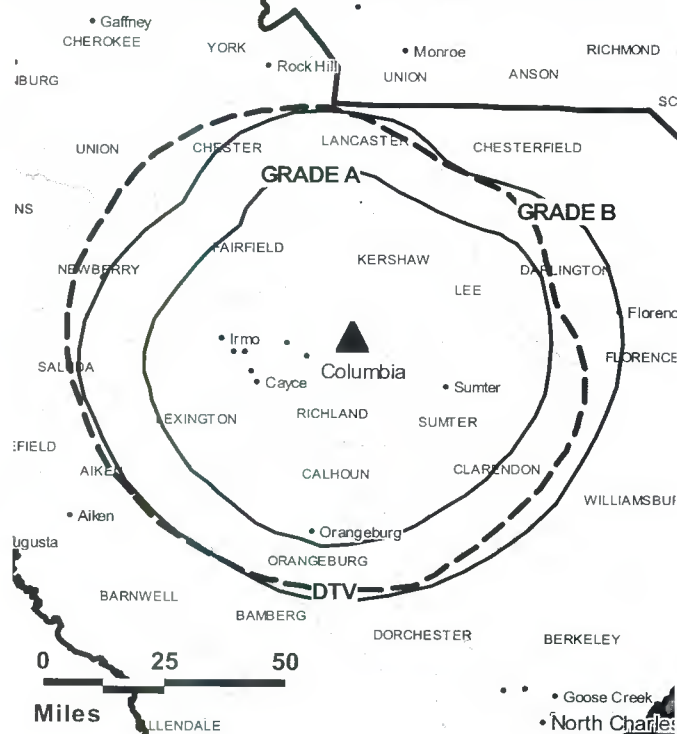
Mike Woolfolk, News Director.

Dan Orta, Chief Engineer.

Brenda Holloway, Business Manager.

Lisa Cruz, Program Director.

-WACH-DT BMPCDT-20020719AAD GRANTED: 10/17/2002



Danielle Kent, Promotion Director.

Nina Gibson, Traffic Manager.

Reese Barkley, Human Resources Director.

City of License: Columbia. **Station DMA:** Columbia, SC. **Rank:** 83.

Nielsen Data: Not available.

South Carolina — Columbia

WIS
Ch. 10

Network Service: NBC.

Licensee: LibCo Inc., 639 Isbell Rd., Suite 390, Reno, NV 89509.

Studio: 1111 Bull St., Columbia, SC 29201.

Mailing Address: Box 367, Columbia, SC 29201.

Phone: 803-758-1271; 803-799-1010. **Fax:** 803-758-1155.

Web Site: <http://www.wistv.com>

Technical Facilities: Channel No. 10 (192-198 MHz). Authorized power: 316-kw visual, 63.2-kw aural. Antenna: 1571-ft above av. terrain, 1489-ft. above ground, 1850-ft. above sea level.

Latitude 34° 07' 29"
Longitude 80° 45' 23"

Transmitter: 1741 Tower Rd., Lugoff.

Digital Facilities: Channel No. 41 (632-638 MHz). Power: 874-kw max. visual, aural. Antenna: 1516-ft above av. terrain, 1434-ft. above ground, 351-ft. above sea level.

Latitude 34° 07' 29"
Longitude 80° 45' 23"

Note: Latitude and longitude coordinates shown are based on the North American Datum of 1927 (NAD 27) as currently required by the Mass Media Bureau of the FCC.

Multichannel TV Sound: Stereo only.

Satellite Earth Stations: Transmitter Harris; Comsat, 3-meter Ku-band; AFC, 3.6-meter Ku-band; DH Satellite, 4.9-meter KC-band; Scientific-Atlanta, 7-meter C-band; Comsat, 8-meter Ku-band; Standard Communications, Scientific-Atlanta, M/A-Com, Harris receivers.

SNG Mobile Dish: Andrew, 2.3-meter Ku-band.

News Services: NBC News Channel, CNN Newsource, AP.

Ownership: Cosmos Broadcasting Corp. (Group Owner).

Began Operation: November 7, 1953.

Represented (sales): Harrington, Righter & Parsons Inc.

Represented (legal): Dow, Lohnes & Albertson PLLC.

Personnel:

Mel Stebbins, General Manager.

Tina Blacklocke, Station Manager & News Director.

Brent Lane, General Sales Manager.

Nancy Litif, Local Sales Manager.

Debbie Johnson, Regional & National Sales Manager.

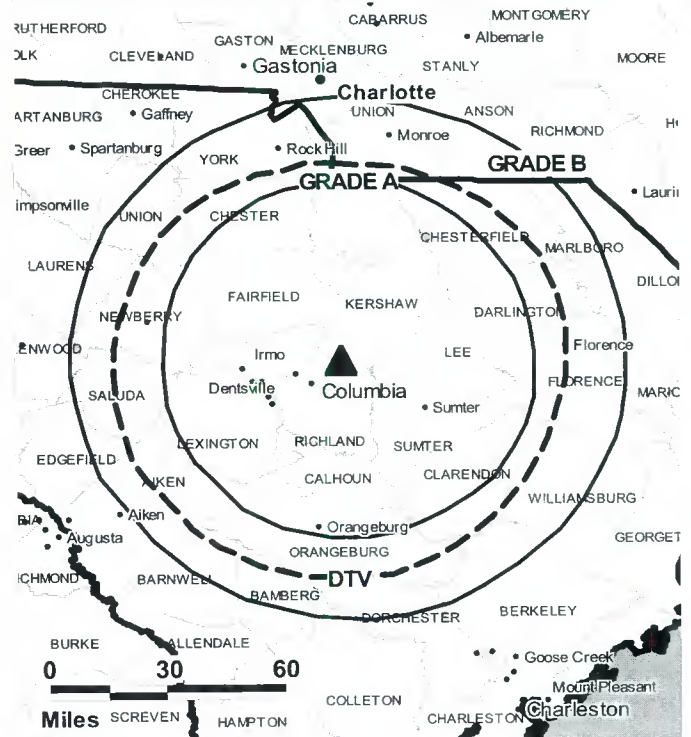
Ken Thayer, Chief Engineer.

Quentin Kenny, Business Manager.

Barry Ahrendt, Program & Promotion Manager.

John Howard, Production Manager.

WIS BPCT-20000501AEZ GRANTED: 10/29/2002



© 2006 Warren Communications News

Joyce Murphy, Traffic Manager.

Highest 30 Sec. Rate: \$3000.

City of License: Columbia. **Station DMA:** Columbia, SC. **Rank:** 83.

Circulation © 2005 Nielsen. Coverage based on Nielsen study.

GrandTotal	Cable TV Households	Non-cable TV Households	Total TV Households
Estimated Station Totals *	497,730	244,850	742,580
Average Weekly Circulation (2005)	277,255	122,828	400,083
Average Daily Circulation (2005)			219,994
Station DMA Total	Cable TV Households	Non-cable TV Households	Total TV Households
Estimated Station Totals *	212,080	156,170	368,250
Average Weekly Circulation (2005)	171,017	108,385	279,402
Average Daily Circulation (2005)			174,925
Other DMA Total	Cable TV Households	Non-cable TV Households	Total TV Households
Estimated Station Totals *	285,650	88,680	374,330
Average Weekly Circulation (2005)	106,238	14,443	120,681
Average Daily Circulation (2005)			45,069

*Estimated station totals are sums of the Nielsen TV and Cable TV household estimates for each county in which the station registers viewing of more than 5% as per the Nielsen Survey Methods.

WIS-DT

Ch. 41

Network Service: NBC.

Licensee: LibCo Inc., 639 Isbell Rd., Suite 390, Reno, NV 89509.

Studio: 1111 Bull St., Columbia, SC 29201.

Mailing Address: Box 367, Columbia, SC 29201.

Phone: 803-758-1271; 803-799-1010. **Fax:** 803-758-1155.

Web Site: <http://www.wistv.com>

Technical Facilities: Channel No. 41 (632-638 MHz). Authorized power: 874-kw max. visual, aural. Antenna: 1516-ft above av. terrain, 1434-ft. above ground, 351-ft. above sea level.

Latitude	34°	07'	29"
Longitude	80°	45'	23"

Note: Latitude and longitude coordinates shown are based on the North American Datum of 1927 (NAD 27) as currently required by the Mass Media Bureau of the FCC.

Ownership: Cosmos Broadcasting Corp. (Group Owner).

Began Operation: January 30, 2003. Standard and High Definition.

Represented (sales): Harrington, Righter & Parsons Inc.

Represented (legal): Dow, Lohnes & Albertson PLLC.

Personnel:

Mel Stebbins, General Manager.

Tina Blacklocke, Station Manager & News Director.

Brent Lane, General Sales Manager.

Nancy Litif, Local Sales Manager.

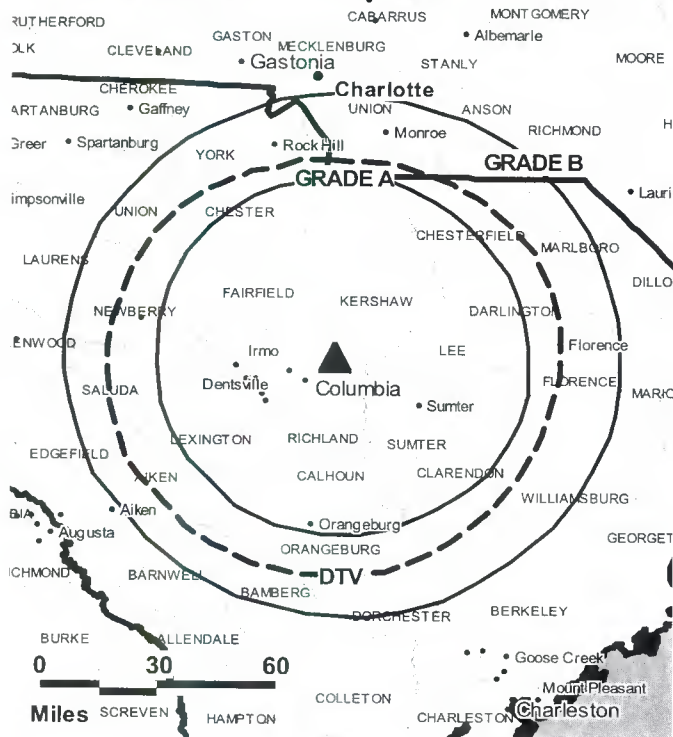
Debbie Johnson, National & Regional Sales Manager.

Ken Thayer, Chief Engineer.

Quentin Kenny, Business Manager.

Barry Ahrendt, Program & Promotion Director.

WIS-DT BMPCDT-20021002ABB GRANTED: 11/22/2002



© 2006 Warren Communications News

John Howard, Production Manager.

Joyce Murphy, Traffic Manager.

Highest 30 Sec. Rate: \$3000.

City of License: Columbia. **Station DMA:** Columbia, SC. **Rank:** 83.

Nielsen Data: Not available.

South Carolina — Columbia

WLTX
Ch. 19

Network Service: CBS.

Licensee: Pacific & Southern Co., 1100 Wilson Blvd., c/o Gannett Co. Inc., Arlington, VA 22234.

Studio: 6027 Gamers Ferry Rd., Columbia, SC 29209.

Mailing Address: 6027 Gamers Ferry Rd., Columbia, SC 29209.

Phone: 803-776-3600. **Fax:** 803-695-3714.

E-mail: rodell@wltx.gannett.com

Web Site: http://www.wltx.com

Technical Facilities: Channel No. 19 (500-506 MHz). Authorized power: 5000-kw max. visual, 500-kw aural. Antenna: 1749-ft above av. terrain, 1664-ft. above ground, 2014-ft. above sea level.

Latitude 34° 05' 49"
Longitude 80° 45' 51"

Transmitter: Screaming Eagle Rd., 11-mi. NE of Columbia.

Digital Facilities: Channel No. 17 (488-494 MHz). Power: 232-kw max. visual. Antenna: 1749-ft above av. terrain, 1670-ft. above ground.

Latitude 34° 05' 49"
Longitude 80° 45' 51"

Note: Latitude and longitude coordinates shown are based on the North American Datum of 1927 (NAD 27) as currently required by the Mass Media Bureau of the FCC.

Multichannel TV Sound: Stereo only.

Satellite Earth Stations: Transmitter RCA; RCA, 3.6-meter Ku-band; ChannelMaster, 3.6-meter C-band; Scientific-Atlanta, 4.6-meter C-band; Scientific-Atlanta, 7-meter C-band; Scientific-Atlanta, ChannelMaster receivers.

News Services: CBS Newspath, AP.

Ownership: Gannett Broadcasting Group (Group Owner).

Began Operation: September 1, 1953. Broadcast on Ch. 67 for first eight years. Shifted to Ch. 19 on June 30, 1961. Sale to Lewis Broadcasting Corp. by Palmetto Radio Corp. approved by FCC February 22, 1978 (Television Digest, Vol. 18:9). Sale to present owner by Lewis Broadcasting Corp. approved by FCC April 29, 1998.

Represented (sales): Blair Television.

Represented (legal): Wiley, Rein & Fielding.

Represented (engineering): Communications Engineering Services PC.

Personnel:

Rich O'Dell, President & General Manager.

Bob Heinzelman, General & National Sales Manager.

Charles Alexander, Local Sales Manager.

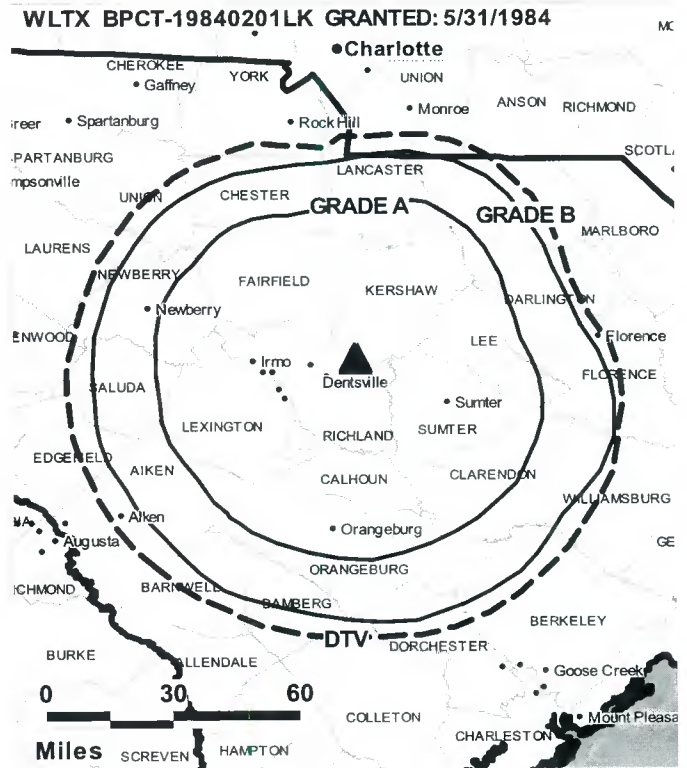
Mike Garber, News Director.

Dan Stalmaker, Chief Engineer.

Keely Richardson, Business Manager.

Rob Thomas, Marketing & Promotion Manager.

Barry Anderson, Production Manager.



Tom Gillespie, Traffic Manager.

Rates: On request.

City of License: Columbia. **Station DMA:** Columbia, SC. **Rank:** 83.

Circulation © 2005 Nielsen. Coverage based on Nielsen study.

GrandTotal	Cable TV Households	Non-cable TV Households	Total TV Households
Estimated Station Totals *	256,410	208,480	464,890
Average Weekly Circulation (2005)	152,488	100,233	252,721
Average Daily Circulation (2005)			123,956
Station DMA Total	Cable TV Households	Non-cable TV Households	Total TV Households
Estimated Station Totals *	212,080	156,170	368,250
Average Weekly Circulation (2005)	147,791	95,507	243,298
Average Daily Circulation (2005)			121,157
Other DMA Total	Cable TV Households	Non-cable TV Households	Total TV Households
Estimated Station Totals *	44,330	52,310	96,640
Average Weekly Circulation (2005)	4,697	4,726	9,423
Average Daily Circulation (2005)			2,799

*Estimated station totals are sums of the Nielsen TV and Cable TV household estimates for each county in which the station registers viewing of more than 5% as per the Nielsen Survey Methods.

WLTX-DT

Ch. 17

Network Service: CBS.

Grantee: Pacific & Southern Co. Inc., 6027 Devine St., Columbia, SC 29209.

Studio: 6027 Garners Ferry Rd., Columbia, SC 29209.

Mailing Address: 6027 Garners Ferry Rd., Columbia, SC 29209.

Phone: 803-776-3600. **Fax:** 803-695-3714.

E-mail: rodell@wltx.gannett.com

Web Site: http://www.wltx.com

Technical Facilities: Channel No. 17 (488-494 MHz). Authorized power: 232-kw max. visual. Antenna: 1749-ft above av. terrain, 1670-ft. above ground.

Latitude	34°	05'	49"
Longitude	80°	45'	51"

Holds CP for change to 1000-kw max. visual, 1640-ft above av. terrain, 1569-ft. above ground, 1911-ft. above sea level; BMPCDT-20020517AAP.

Note: Latitude and longitude coordinates shown are based on the North American Datum of 1927 (NAD 27) as currently required by the Mass Media Bureau of the FCC.

Ownership: Gannett Broadcasting Group (Group Owner).

Began Operation: May 3, 2002. High Definition.

Represented (sales): Blair Television.

Personnel:

Rich O'Dell, General Manager.

Robert Heinzelmann, General & National Sales Manager.

Charles Alexander, Local Sales Manager.

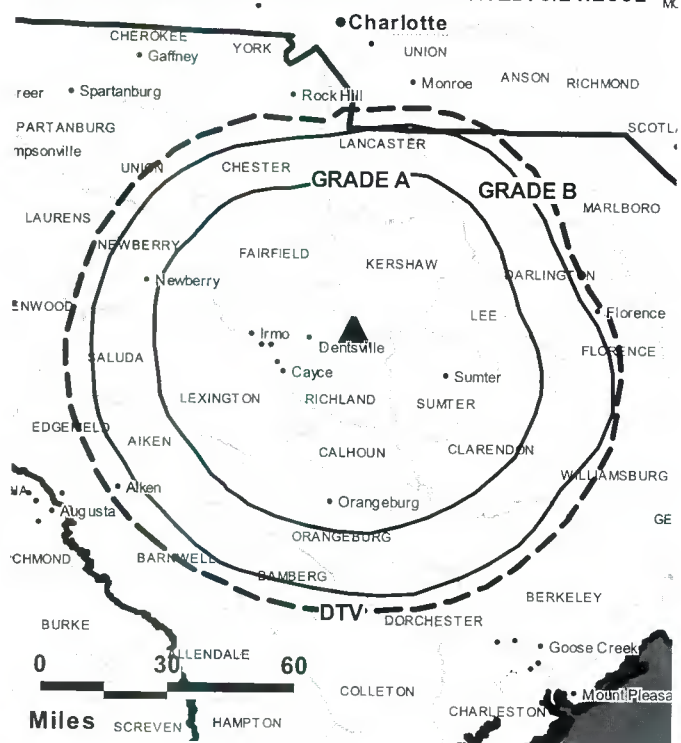
Mike Garber, News Director.

Dan Stalmaker, Chief Engineer.

Keely Richardson, Business Manager.

Rob Thomas, Marketing & Promotion Director.

WLTX-DT BMPCDT-20020517AAP GRANTED: 6/21/2002



© 2006 Warren Communications News

Barry Anderson, Production Manager.

Tom Gillespie, Traffic Manager.

City of License: Columbia. **Station DMA:** Columbia, SC. **Rank:** 83.

Nielsen Data: Not available.

WOLO-DT
Ch. 8

Network Service: ABC.

Licensee: South Carolina Broadcasting Partners, 5807 Shakespeare Rd., Columbia, SC 29223.

Studio: 5807 Shakespeare Rd., Columbia, SC 29223.

Mailing Address: Box 4217, Columbia, SC 29240.

Phone: 803-754-7525. **Fax:** 803-754-6147.

E-mail: 25news@wolo.com

Web Site: <http://www.wolo.com/>

Technical Facilities: Channel No. 8 (180-186 MHz). Authorized power: 43.7-kw visual. Antenna: 1736-ft above av. terrain, 1729-ft. above ground, 1765-ft. above sea level.

Latitude	34°	06'	58"
Longitude	80°	45'	51"

Note: Latitude and longitude coordinates shown are based on the North American Datum of 1927 (NAD 27) as currently required by the Mass Media Bureau of the FCC.

Ownership: Bahakel Communications Ltd. (Group Owner).

Began Operation: October 1, 2002. Standard and High Definition.

Represented (sales): Continental Television Sales.

Personnel:

Chris Bailey, Vice President & General Manager.

Jim Babb, Executive Vice President of Television and Cable.

David Aiken, Operations & Program Manager.

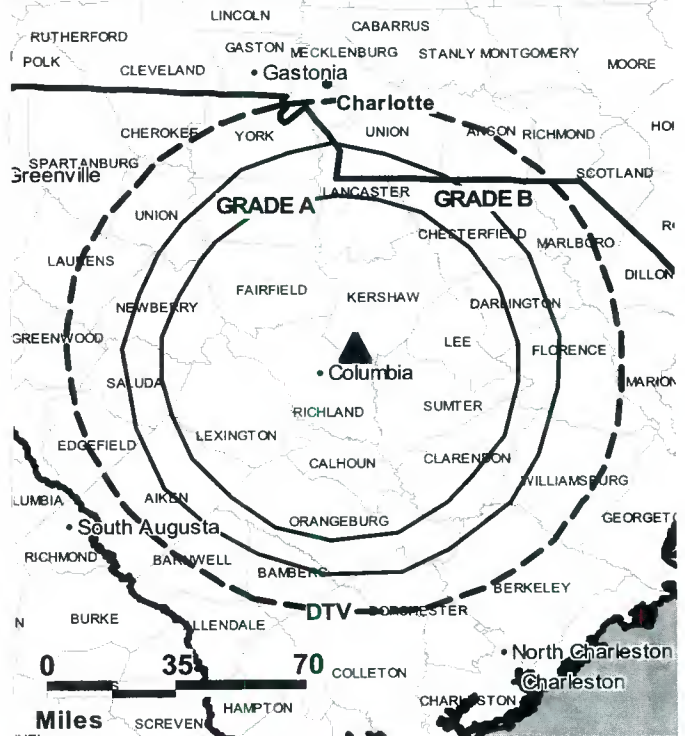
Rigby Wilson, General Sales Manager.

Christy Vaughn, News Director.

Jeff Wright, Chief Engineer.

Marty White, Business Manager.

WOLO-DT BPCDT-19990713KH GRANTED: 8/15/2000



© 2006 Warren Communications News

Jeff Floyd, Creative Services Manager.

Gwen White, Traffic Manager.

City of License: Columbia. **Station DMA:** Columbia, SC. **Rank:** 83.

Nielsen Data: Not available.

WOLO-TV
Ch. 25

Network Service: ABC.

Licensee: South Carolina Broadcasting Partners, 5807 Shakespeare Rd., Columbia, SC 29223.

Studio: 5807 Shakespeare Rd., Columbia, SC 29223.

Mailing Address: Box 4217, Columbia, SC 29240.

Phone: 803-754-7525. **Fax:** 803-754-6147.

E-mail: 25news@wolo.com

Web Site: http://www.wolo.com/

Technical Facilities: Channel No. 25 (536-542 MHz). Authorized power: 5000-kw max. visual, 1000-kw aural. Antenna: 1670-ft above av. terrain, 1663-ft. above ground, 2011-ft. above sea level.

Latitude 34° 06' 58"
Longitude 80° 45' 51"

Transmitter: to 4-mi. SE of Elgin at Baldwin & Tower Rds. intersection.

Digital Facilities: Channel No. 8 (180-186 MHz). Power: 43.7-kw visual. Antenna: 1736-ft above av. terrain, 1729-ft. above ground, 1765-ft. above sea level.

Latitude 34° 06' 58"
Longitude 80° 45' 51"

FCC Digital File Number: BPCDT-990713KH. Granted: August 15, 2000.

Note: Latitude and longitude coordinates shown are based on the North American Datum of 1927 (NAD 27) as currently required by the Mass Media Bureau of the FCC.

Satellite Earth Station: Harris, 6-meter; Scientific-Atlanta receivers.

News Services: Sports News Satellite, CNN Newsource, AP, ABC NewsOne.

Ownership: Bahakel Communications Ltd. (Group Owner).

Began Operation: October 1, 1961. Sale to present owner by First Carolina Corp. approved by FCC May 5, 1964 (Television Digest, Vol. 4:14).

Represented (sales): Continental Television Sales.

Personnel:

Chris Bailey, Vice President & General Manager.

Jim Babb, Executive Vice President of Television and Cable.

David Aiken, Operations & Program Manager.

Rigby Wilson, General Sales Manager.

Christy Vaughn, News Director.

Jeff Wright, Chief Engineer.

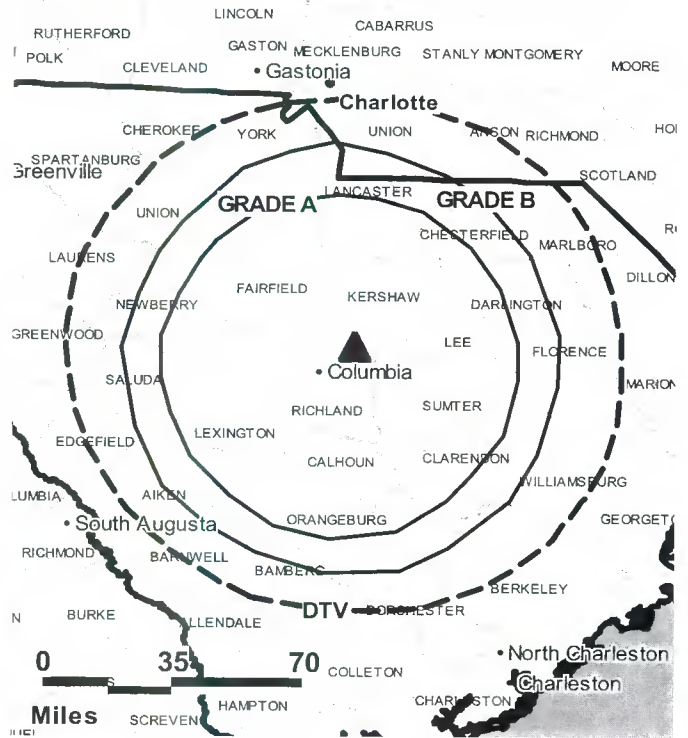
Marty White, Business Manager.

Jeff Floyd, Creative Services Manager.

Gwen White, Traffic Manager.

Rates: On request.

WOLO-TV BPCT-19960702KL GRANTED: 12/3/1998



City of License: Columbia. **Station DMA:** Columbia, SC. **Rank:** 83.

Circulation © 2005 Nielsen. Coverage based on Nielsen study.

Grand Total	Cable TV Households	Non-cable TV Households	Total TV Households
Estimated Station Totals *	220,350	178,820	399,170
Average Weekly Circulation (2005)	135,881	80,381	216,262
Average Daily Circulation (2005)			91,975
Station DMA Total	Cable TV Households	Non-cable TV Households	Total TV Households
Estimated Station Totals *	212,080	156,170	368,250
Average Weekly Circulation (2005)	132,584	78,749	211,333
Average Daily Circulation (2005)			90,813
Other DMA Total	Cable TV Households	Non-cable TV Households	Total TV Households
Estimated Station Totals *	8,270	22,650	30,920
Average Weekly Circulation (2005)	3,297	1,632	4,929
Average Daily Circulation (2005)			1,162

*Estimated station totals are sums of the Nielsen TV and Cable TV household estimates for each county in which the station registers viewing of more than 5% as per the Nielsen Survey Methods.

WBTW
Ch. 13

Network Service: CBS.

Licensee: Media General Broadcasting of South Carolina Holdings, Inc., 333 E. Franklin St., Richmond, VA 23219.

Studio: 3430 N. TV Rd., Florence, SC 29501.

Mailing Address: 3430 N. TV Rd., Florence, SC 29501.

Phone: 843-317-1313 (Florence); 843-293-1301 (Myrtle Beach).

Fax: 843-317-1422 (Florence).

E-mail: mpumo@wbtw.com

Web Site: http://www.wbtw.com

Technical Facilities: Channel No. 13 (210-216 MHz). Authorized power: 316-kw visual, 31.6-kw aural. Antenna: 1950-ft above av. terrain, 2000-ft. above ground, 2115-ft. above sea level.

Latitude 34° 22' 02"
Longitude 79° 19' 22"

Transmitter: 3.1-mi. N of Floyd Dale.

Digital Facilities: Channel No. 56 (722-728 MHz). Power: 1000-kw max. & 316-kw horizontal visual, & 31.6-kw horizontal aural. Antenna: 1776-ft above av. terrain, 1826-ft. above ground.

Latitude 34° 22' 04"
Longitude 79° 19' 21"

FCC Digital File Number: BPCDT-19991015ABP. Granted: December 02, 1999.

Note: Latitude and longitude coordinates shown are based on the North American Datum of 1927 (NAD 27) as currently required by the Mass Media Bureau of the FCC.

Satellite Earth Stations: Transmitter RCA; Vertex, ; Scientific-Atlanta, ; M/A-Com, ; Harris, ; Vertex, Scientific-Atlanta, M/A-Com, Harris receivers.

News Service: AP.

Ownership: Media General Inc. (Group Owner).

Began Operation: October 18, 1954. Sale to present owner by Spartan Communications Inc. approved by FCC March 22, 2000. Sale to Spartan Communications Inc. by Daily Telegraph Printing Co. approved by FCC June 12, 1984 (Television Digest, Vol. 24:15). Sale to Daily Telegraph Printing Co. by Jefferson Standard Life Insurance Co. approved by FCC February 28, 1968 (Vol. 7:43; 8:10).

Represented (sales): Harrington, Righter & Parsons Inc.

Represented (legal): Dow, Lohnes & Albertson PLLC.

Represented (engineering): du Treil, Lundin & Rackley Inc.

Personnel:

Michael Pumo, General Manager & Vice President.

Michael Caplan, General Sales Manager.

Dan Straub, Local Sales Manager, Myrtle Beach.

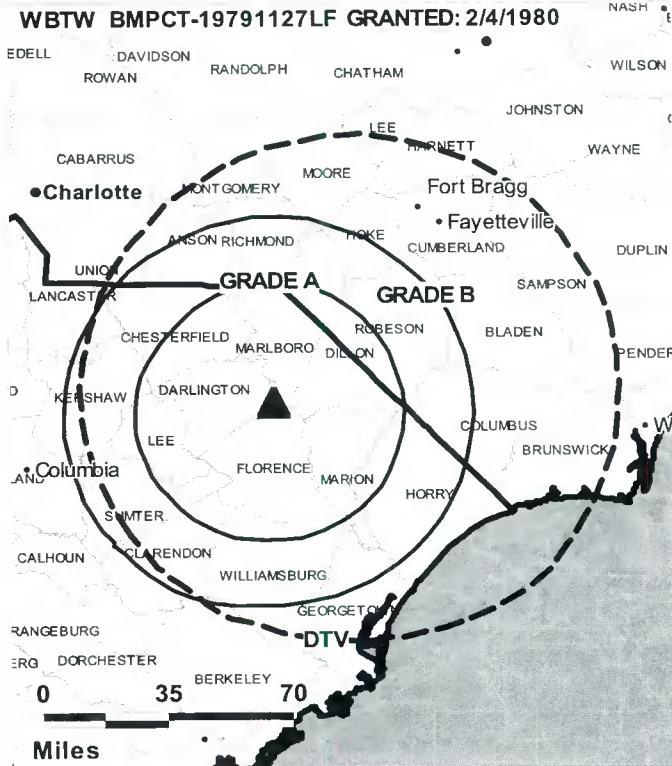
Steve Paris, Local Sales Manager, Florence.

Gina Katzmark, News Director.

Scott Johnson, Chief Engineer.

Pamela Driggers, Programming Coordinator.

Chuck Spruill, Marketing Director.



© 2006 Warren Communications News

Chalmer Hamlin, Production & Creative Services Director.

Sandra Sellers, Traffic Manager.

Angela McRaven, Community Affairs Director.

Eric Walters, Managing Editor.

Rates: On request.

City of License: Florence. **Station DMA:** Myrtle Beach-Florence, SC. **Rank:** 107.

Circulation © 2005 Nielsen. Coverage based on Nielsen study.

GrandTotal	Cable TV Households	Non-cable TV Households	Total TV Households
Estimated Station Totals *	314,720	192,650	507,370
Average Weekly Circulation (2005)	184,604	79,026	263,630
Average Daily Circulation (2005)			149,866

Station DMA Total	Cable TV Households	Non-cable TV Households	Total TV Households
Estimated Station Totals *	186,010	79,360	265,370
Average Weekly Circulation (2005)	137,543	52,498	190,041
Average Daily Circulation (2005)			115,834

Other DMA Total	Cable TV Households	Non-cable TV Households	Total TV Households
Estimated Station Totals *	128,710	113,290	242,000
Average Weekly Circulation (2005)	47,061	26,528	73,589
Average Daily Circulation (2005)			34,032

*Estimated station totals are sums of the Nielsen TV and Cable TV household estimates for each county in which the station registers viewing of more than 5% as per the Nielsen Survey Methods.

South Carolina — Florence

WBTW-DT

Ch. 56

Network Service: CBS.

Grantee: Media General Broadcasting Inc., 3430 N. TV Rd., Florence, SC 29501.

Studio: 3430 N. TV Rd., Florence, SC 29501.

Mailing Address: 3430 N. TV Rd., Florence, SC 29501.

Phone: 843-317-1313; 843-293-1301 (Myrtle Beach). **Fax:** 843-317-1422.

E-mail: mpumo@wbtw.com

Web Site: <http://www.wbtw.com>

Technical Facilities: Channel No. 56 (722-728 MHz). Authorized power: 1000-kw max. & 316-kw horizontal visual, & 31.6-kw horizontal aural. Antenna: 1776-ft above av. terrain, 1826-ft. above ground.

Latitude	34°	22'	04"
Longitude	79°	19'	21"

Note: Latitude and longitude coordinates shown are based on the North American Datum of 1927 (NAD 27) as currently required by the Mass Media Bureau of the FCC.

Multichannel TV Sound: Stereo only.

Ownership: Media General Inc. (Group Owner).

Began Operation: January 5, 2002.

Represented (sales): Harrington, Righter & Parsons Inc.

Represented (legal): Dow, Lohnes & Albertson PLLC.

Personnel:

Michael Pumo, General Manager.

Michael Caplan, General Sales Manager.

Dan Straub, Local Sales Manager, Myrtle Beach.

Steve Paris, Local Sales Manager (Florence).

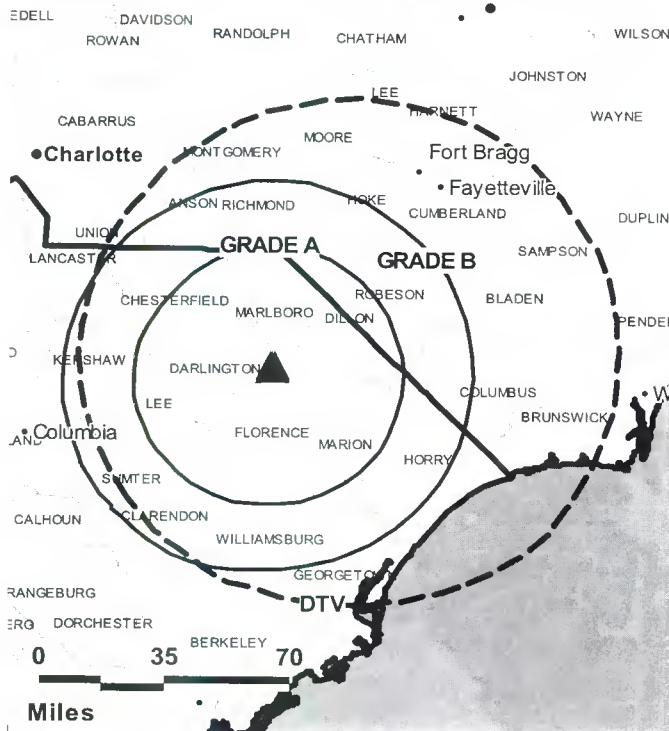
Gina Katzmark, News Director.

Scott Johnson, Chief Engineer.

Pamela Driggers, Program Coordinator.

Chuck Spruill, Marketing Director.

WBTW-DT BPCDT-19991015ABP GRANTED: 12/9/1999



© 2006 Warren Communications News

Chalmer Hamlin, Production & Creative Services Director.

Sandra Sellers, Traffic Manager.

Angela McRaven, Community Affairs Director.

Eric Walters, Managing Editor.

City of License: Florence. **Station DMA:** Myrtle Beach-Florence, SC. **Rank:** 107.

Nielsen Data: Not available.

WPDE-DT
Ch. 16

Network Service: ABC.

Licensee: Grand Strand Communications, 1194 Atlantic Ave., Conway, SC 29521.

Studio: 1194 Atlantic Ave., Conway, SC 29526.

Mailing Address: Box 51150, Myrtle Beach, SC 29579.

Phone: 843-234-9733. **Fax:** 843-234-9739.

E-mail: feedback@wpde.com

Web Site: http://www.wpde.com

Technical Facilities: Channel No. 16 (482-488 MHz). Authorized power: 421-kw max. visual. Antenna: 1973-ft above av. terrain, 1968-ft. above ground.

Latitude	34°	21'	53"
Longitude	79°	19'	49"

Note: Latitude and longitude coordinates shown are based on the North American Datum of 1927 (NAD 27) as currently required by the Mass Media Bureau of the FCC.

Ownership: Diversified Communications (Group Owner).

Began Operation: Station operating; no on-air date

Represented (legal): Irwin, Campbell & Tannenwald PC.

Represented (sales): Continental Television Sales.

Personnel:

Billy Huggins, Vice President & General Manager.

Leigh Vaters, General Sales Manager.

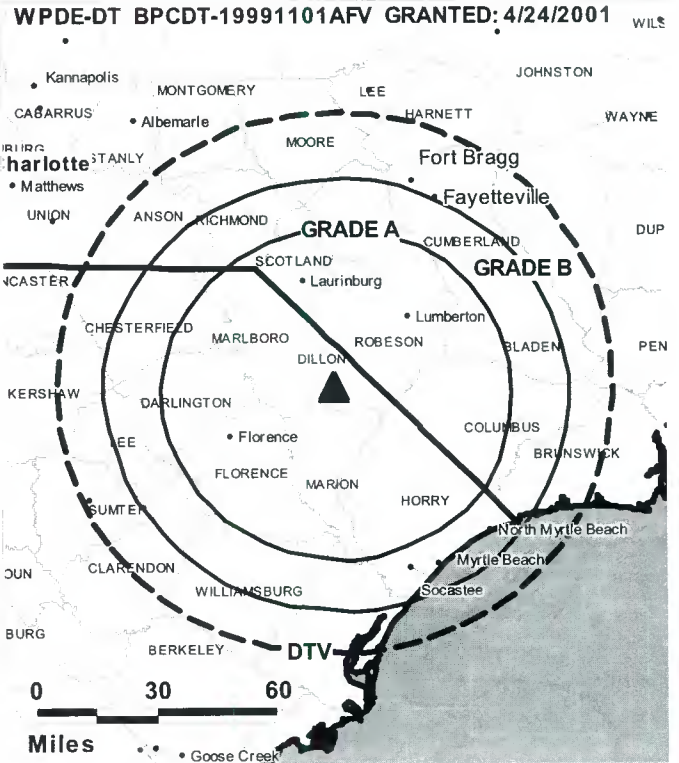
Victoria Spechko, News Director.

Norman Worley, Chief Engineer.

Linda McCaskill, Program Manager.

Brian Bynum, Promotion & Operations Director.

Marshall Lucius, Controller.



Tammy Keeney, Traffic Manager.

Michelle Camp, Commercial Production Manager.

City of License: Florence. **Station DMA:** Myrtle Beach-Florence, SC. **Rank:** 107.

Nielsen Data: Not available.

WPDE-TV
Ch. 15

Network Service: ABC.

Licensee: Grand Strand Communications, 1194 Atlantic Ave., Conway, SC 29521.

Studio: 1194 Atlantic Ave., Conway, SC 29526.

Mailing Address: Box 51150, Myrtle Beach, SC 29579.

Phone: 843-234-9733. **Fax:** 843-234-9739.

E-mail: feedback@wpde.com

Web Site: http://www.wpde.com

Technical Facilities: Channel No. 15 (476-482 MHz). Authorized power: 1290-kw max. & 562-kw horizontal visual, 129-kw & 56.2-kw horizontal aural. Antenna: 1950-ft above av. terrain, 1997-ft. above ground, 2100-ft. above sea level.

Latitude 34° 21' 53"
Longitude 79° 19' 49"

Transmitter: 2.7-mi. S of State Rte. 9 & 1.2-mi. E of Little Pee Dee River.

Digital Facilities: Channel No. 16 (482-488 MHz). Power: 421-kw max. visual. Antenna: 1973-ft above av. terrain, 1968-ft. above ground.

Latitude 34° 21' 53"
Longitude 79° 19' 49"

FCC Digital File Number: BPCDT-19991101AFV. Granted: April 24, 2001.

Note: Latitude and longitude coordinates shown are based on the North American Datum of 1927 (NAD 27) as currently required by the Mass Media Bureau of the FCC.

Multichannel TV Sound: Stereo only.

Satellite Earth Station: Transmitter RCA; ADM, 4-meter; Avcom receivers.

News Services: AP, ABC NewsOne.

LMA: Local marketing agreement with WWMB (U), Florence.

Ownership: Diversified Communications (Group Owner).

Began Operation: November 22, 1980. Sale to Barrington Broadcasting of South Carolina Corp. pending. Sale to present owner by Eastern Carolinas Broadcasting approved by FCC June 27, 1985.

Represented (sales): Continental Television Sales.

Represented (legal): Irwin, Campbell & Tannenwald PC.

Represented (engineering): Denny & Associates PC.

Personnel:

Billy Huggins, Vice President & General Manager.

Leigh Camp, General & Local Sales Manager.

Victoria Spechko, News Director.

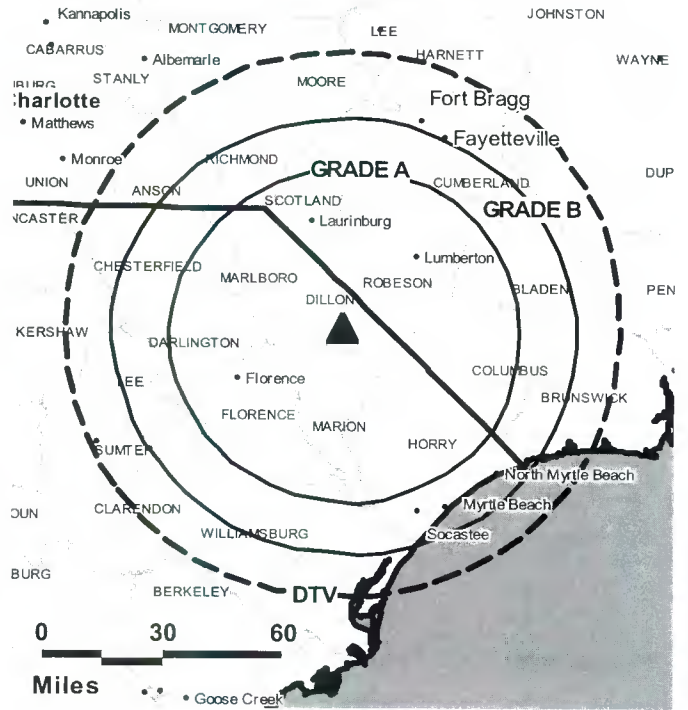
Mike Guthrie, Chief Engineer.

Tim Hoskinson, Controller.

Linda McCaskill, Program Manager.

Debra Yost, Traffic Manager.

WPDE-TV BMPCT-19800915KE GRANTED: 11/24/1980



© 2006 Warren Communications News

Michelle Camp, Commercial Production Manager, Promotion & Operations.

Rates: On request.

City of License: Florence. **Station DMA:** Myrtle Beach-Florence, SC. **Rank:** 107.

Circulation © 2005 Nielsen. Coverage based on Nielsen study.

GrandTotal	Cable TV Households	Non-cable TV Households	Total TV Households
Estimated Station Totals *	227,980	159,600	387,580
Average Weekly Circulation (2005)	121,214	47,869	169,083
Average Daily Circulation (2005)			72,683
Station DMA Total	Cable TV Households	Non-cable TV Households	Total TV Households
Estimated Station Totals *	186,010	79,360	265,370
Average Weekly Circulation (2005)	108,985	34,394	143,379
Average Daily Circulation (2005)			62,914
Other DMA Total	Cable TV Households	Non-cable TV Households	Total TV Households
Estimated Station Totals *	41,970	80,240	122,210
Average Weekly Circulation (2005)	12,229	13,475	25,704
Average Daily Circulation (2005)			9,769

*Estimated station totals are sums of the Nielsen TV and Cable TV household estimates for each county in which the station registers viewing of more than 5% as per the Nielsen Survey Methods.

WWMB
Ch. 21

Network Service: UPN.

Licensee: Atlantic Media Group Inc., 2411 N. Oak St., Suite 206, Myrtle Beach, SC 29578.

Studio: 1194 Atlantic Ave., Conway, SC 29526.

Mailing Address: Box 51150, Myrtle Beach, SC 29579.

Phone: 843-234-9733. **Fax:** 843-234-9739.

E-mail: feedback@wpde.com

Web Site: http://www.wpde.com

Technical Facilities: Channel No. 21 (512-518 MHz). Authorized power: 5000-kw max. visual. Antenna: 1860-ft above av. terrain, 1867-ft. above ground, 1968-ft. above sea level.

Latitude 34° 21' 53"
Longitude 79° 19' 49"

Transmitter: 2.8-mi. N of Floydale, 3.6-mi. SE of int. of State Rtes. 57 & 9, Dillon Co.

Digital Facilities: Channel No. 20 (506-512 MHz). Power: 375-kw max. visual. Antenna: 1973-ft above av. terrain, 1968-ft. above ground.

Latitude 34° 21' 53"
Longitude 79° 19' 49"

FCC Digital File Number: BPCDT-19991102ABF. Granted: June 01, 2001.

Note: Latitude and longitude coordinates shown are based on the North American Datum of 1927 (NAD 27) as currently required by the Mass Media Bureau of the FCC.

LMA: Local marketing agreement with WPDE-TV (A), Florence.

Ownership: Atlantic Media Group (Group Owner).

Began Operation: September 21, 1994.

Represented (sales): Continental Television Sales.

Represented (legal): Haley, Bader & Potts PLC.

Personnel:

Billy Huggins, Vice President & General Manager.

Michelle Camp, Operations & Promotion Director.

Leigh Camp, Sales Manager.

Mike Guthrie, Chief Engineer.

Tim Hoskinson, Controller.

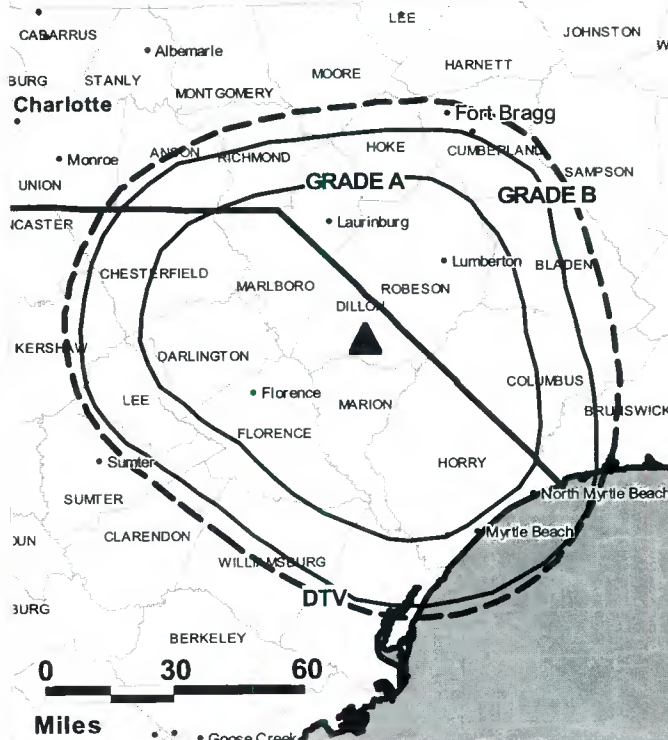
Linda McCaskill, Program Director.

Debra Yost, Traffic Manager.

Rates: On request.

City of License: Florence. **Station DMA:** Myrtle Beach-Florence, SC. **Rank:** 107.

WWMB BPCT-19960725KI GRANTED: 8/13/1998



Circulation © 2005 Nielsen. Coverage based on Nielsen study.

GrandTotal	Cable TV Households	Non-cable TV Households	Total TV Households
Estimated Station Totals *	216,950	124,050	341,000
Average Weekly Circulation (2005)	60,195	29,686	89,881
Average Daily Circulation (2005)			32,622
Station DMA Total	Cable TV Households	Non-cable TV Households	Total TV Households
Estimated Station Totals *	186,010	79,360	265,370
Average Weekly Circulation (2005)	57,621	24,138	81,759
Average Daily Circulation (2005)			29,712
Other DMA Total	Cable TV Households	Non-cable TV Households	Total TV Households
Estimated Station Totals *	30,940	44,690	75,630
Average Weekly Circulation (2005)	2,574	5,548	8,122
Average Daily Circulation (2005)			2,910

*Estimated station totals are sums of the Nielsen TV and Cable TV household estimates for each county in which the station registers viewing of more than 5% as per the Nielsen Survey Methods.

South Carolina — Florence

WWMB-DT

Ch. 20

Network Service: UPN.

Licensee: Atlantic Media Group, 2920 Midiron Court, Myrtle Beach, SC 29577.

Studio: 1194 Atlantic Ave., Conway, SC 29526.

Mailing Address: Box 51150, Myrtle Beach, SC 29579.

Phone: 843-234-9733. **Fax:** 843-234-9739.

Web Site: <http://www.wpde.com>

Technical Facilities: Channel No. 20 (506-512 MHz). Authorized power: 375-kw max. visual. Antenna: 1973-ft above av. terrain, 1968-ft. above ground.

Latitude	34°	21'	53"
Longitude	79°	19'	49"

Note: Latitude and longitude coordinates shown are based on the North American Datum of 1927 (NAD 27) as currently required by the Mass Media Bureau of the FCC.

Ownership: Atlantic Media Group (Group Owner).

Began Operation: Station operating; no on-air date

Represented (sales): Continental Television Sales.

Personnel:

Billy Huggins, Vice President & General Manager.

Michelle Camp, Operations & Promotion Director.

Leigh Camp, Sales Manager.

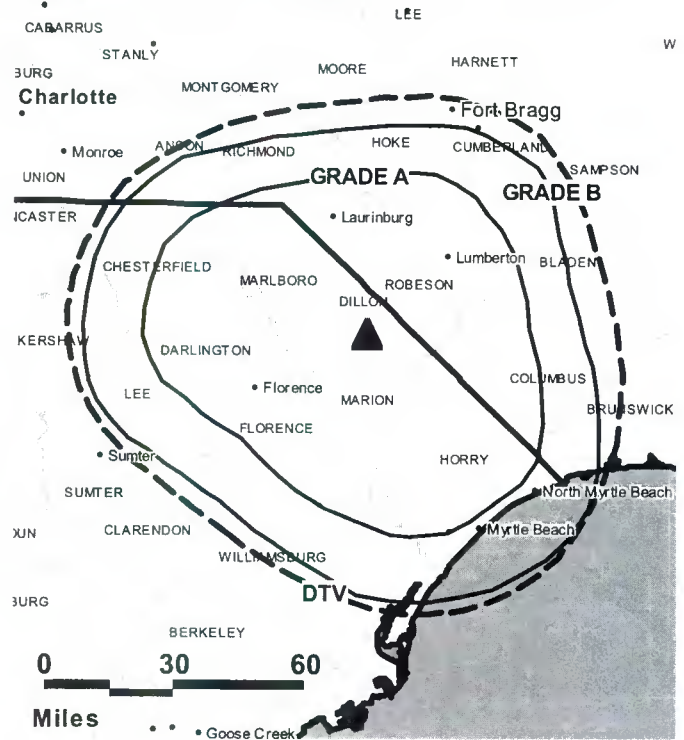
Mike Guthrie, Chief Engineer.

Tim Hoskinson, Contoller.

Linda McCaskill, Program Director.

Debra Yost, Traffic Manager.

WWMB-DT BPCDT-19991102ABF GRANTED: 6/1/2001



City of License: Florence. **Station DMA:** Myrtle Beach-Florence, SC. **Rank:** 107.

Nielsen Data: Not available.

WGGS-DT
Ch. 35

Network Service: IND.

Grantee: Carolina Christian Broadcasting Inc., Box 1616, Greenville, SC 29602.

Studio: 3409 Rutherford Rd. Extension, Taylors, SC 29687.

Mailing Address: Box 1616, Greenville, SC 29602.

Phone: 864-244-1616. **Fax:** 864-292-8481.

E-mail: wggstv16@aol.com

Web Site: <http://www.dovebroadcasting.com>

Technical Facilities: Channel No. 35 (596-602 MHz). Authorized power: 150-kw max. visual. Antenna: 1106-ft above av. terrain, 118-ft. above ground.

Latitude	34°	56'	26"
Longitude	82°	24'	41"

Note: Latitude and longitude coordinates shown are based on the North American Datum of 1927 (NAD 27) as currently required by the Mass Media Bureau of the FCC.

Ownership: Carolina Christian Broadcasting Co. (Group Owner).

Began Operation: Station operating under Special Temporary Authority at 3.1-kw max. visual; no on-air date

Personnel:

James H. Thompson, President & General Manager.

Bill Rainey, General Sales Manager.

Kathy Newell, Local Sales Manager.

Gene Gibson, Engineering Director.

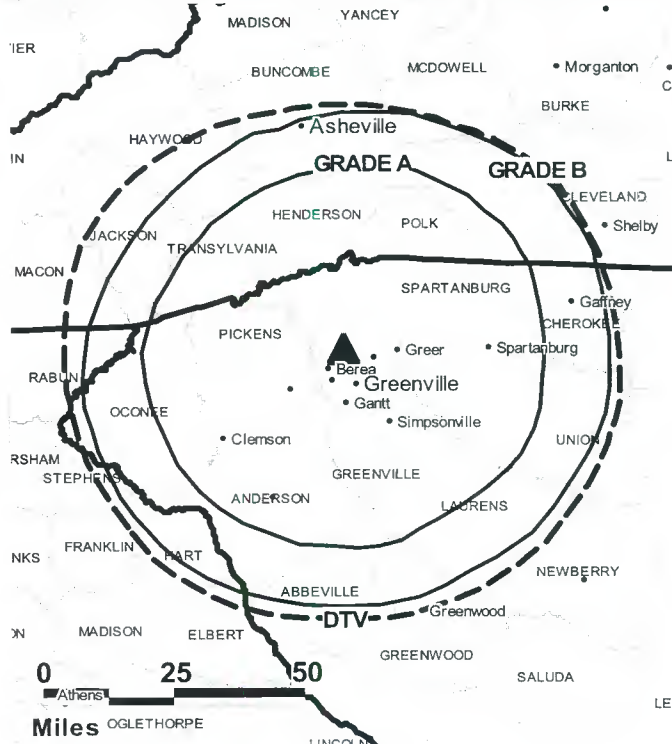
Pete Littlefield, Chief Engineer.

Kym MacKinnon, Program Director & Traffic Manager.

Greg West, Promotion Director.

Michele Loftis, Production Director.

WGGS-DT BPCDT-19991027ABK GRANTED: 10/31/2000



© 2006 Warren Communications News

Peggy Denny, Public Affairs Director.

City of License: Greenville.

Station DMA: Greenville-Spartanburg-Anderson, SC-Asheville, NC. **Rank:** 35.

Nielsen Data: Not available.

South Carolina — Greenville

WGGS-TV

Ch. 16

Network Service: IND.

Licensee: Carolina Christian Broadcasting Inc., Box 1616, Greenville, SC 29602.

Studio: 3409 Rutherford Rd. Extension, Taylors, SC 29687.

Mailing Address: Box 1616, Greenville, SC 29602.

Phone: 864-244-1616. **Fax:** 864-292-8481.

E-mail: wggstv16@aol.com

Web Site: http://www.dovebroadcasting.com

Technical Facilities: Channel No. 16 (482-488 MHz). Authorized power: 1150-kw max. & 717.9-kw horizontal visual, 115-kw & 71.9-kw horizontal aural. Antenna: 1149-ft above av. terrain, 195-ft. above ground, 2185-ft. above sea level.

Latitude 34° 56' 26"
Longitude 82° 24' 41"

Holds CP for change to 2240-kw max. visual, 1145-ft above av. terrain, 167-ft. above ground, 2185-ft. above sea level; BPCT-20021024AAC.

Transmitter: Ridge Rd. off Altamont Rd. on Paris Mountain near Greenville.

Digital Facilities: Channel No. 35 (596-602 MHz). Power: 150-kw max. visual. Antenna: 1106-ft above av. terrain, 118-ft. above ground.

Latitude 34° 56' 26"
Longitude 82° 24' 41"

FCC Digital File Number: BPCDT-19991027ABK. Granted: October 31, 2000.

Note: Latitude and longitude coordinates shown are based on the North American Datum of 1927 (NAD 27) as currently required by the Mass Media Bureau of the FCC.

Satellite Earth Stations: AFC, 3.8-meter Ku-band; Scientific-Atlanta, 5-meter C-band; Scientific-Atlanta, M/A-Com receivers.

Ownership: Carolina Christian Broadcasting Co. (Group Owner).

Began Operation: October 29, 1972.

Personnel:

James H. Thompson, President & General Manager.

Billy Rainey, General Sales Manager.

Kathy Newell, Local Sales Manager.

Gene Gibson, Engineering Director.

Pete Littlefield, Chief Engineer.

Kym MacKinnon, Program Director & Traffic Manager.

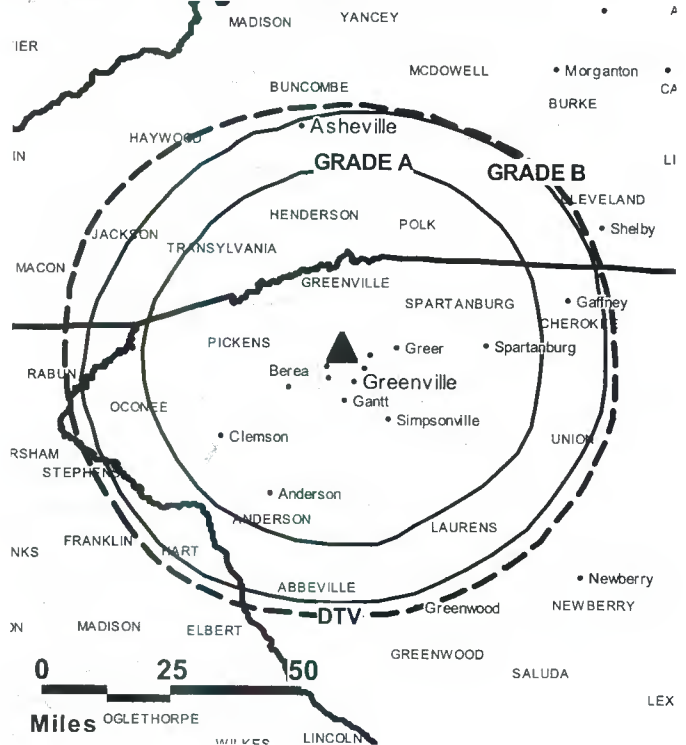
Greg West, Promotion Director.

Michele Loftis, Production Director.

Peggy Denny, Public Affairs Director.

Rates: On request.

WGGS-TV BPCT-20021024AAC GRANTED: 2/12/2003



© 2006 Warren Communications News

City of License: Greenville.

Station DMA: Greenville-Spartanburg-Anderson, SC-Asheville, NC. Rank: 35.

Circulation © 2005 Nielsen. Coverage based on Nielsen study.

GrandTotal	Cable TV Households	Non-cable TV Households	Total TV Households
Estimated Station Totals *	364,880	197,300	562,180
Average Weekly Circulation (2005)	29,130	16,164	45,294
Average Daily Circulation (2005)			11,927
Station DMA Total	Cable TV Households	Non-cable TV Households	Total TV Households
Estimated Station Totals *	335,920	194,600	530,520
Average Weekly Circulation (2005)	26,777	15,994	42,771
Average Daily Circulation (2005)			11,502
Other DMA Total	Cable TV Households	Non-cable TV Households	Total TV Households
Estimated Station Totals *	28,960	2,700	31,660
Average Weekly Circulation (2005)	2,353	170	2,523
Average Daily Circulation (2005)			425

*Estimated station totals are sums of the Nielsen TV and Cable TV household estimates for each county in which the station registers viewing of more than 5% as per the Nielsen Survey Methods.

South Carolina — Greenville

WHNS

Ch. 21

Network Service: FOX.

Licensee: Meredith Corp., 1716 Locust St., Des Moines, IA 50309.

Studio: 21 Interstate Court, Greenville, SC 29615.

Mailing Address: 21 Interstate Court, Greenville, SC 29615.

Phone: 864-288-2100. **Fax:** 864-297-0728.

E-mail: terry.conway@foxcarolina.com

Web Site: http://www.whns.com

Technical Facilities: Channel No. 21 (512-518 MHz). Authorized power: visual. Antenna: 2509-ft above av. terrain, 1450-ft. above ground, 5023-ft. above sea level.

Latitude 35° 10' 56"
Longitude 82° 40' 56"

Transmitter: Slick Rock Mountain, Transylvania County.

Digital Facilities: Channel No. 57 (728-734 MHz). Power: 1000-kw max. visual. Antenna: 2441-ft above av. terrain, 1526-ft. above ground, 4954-ft. above sea level.

Latitude 35° 10' 56"
Longitude 82° 40' 56"

FCC Digital File Number: BPCDT-19991018AAX. Granted: October 11, 2000.

Note: Latitude and longitude coordinates shown are based on the North American Datum of 1927 (NAD 27) as currently required by the Mass Media Bureau of the FCC.

Satellite Earth Stations: Transmitter Comark; AFC, 3-meter C-band; Scientific-Antianta, 7-meter C-band.

Ownership: Meredith Corp. (Group Owner).

Began Operation: July 5, 1953. Sale to Pappas Telecasting by Thomas Broadcasting approved by FCC July 27, 1979 (Television Digest, Vol. 19:25). Resumed operation April 1, 1984. Sale to Cannell Communications by Pappas Telecasting Companies approved by FCC August 2, 1990 (Vol. 29:47; 30:35). Sale to First Media Television LP by Cannell approved by FCC November 1, 1994. Sale to present owner by First Media Television LP approved by FCC June 20, 1997 (Vol. 37:27).

Represented (sales): TeleRep Inc.

Represented (engineering): Cohen, Dippell & Everist PC.

Personnel:

Stanley Crumley, General Manager.

Terry Conway, General Sales Manager.

Ron Kelly, Local Sales Manager.

Alan DeFlorio, National Sales Manager.

Micah Johnson, News Director.

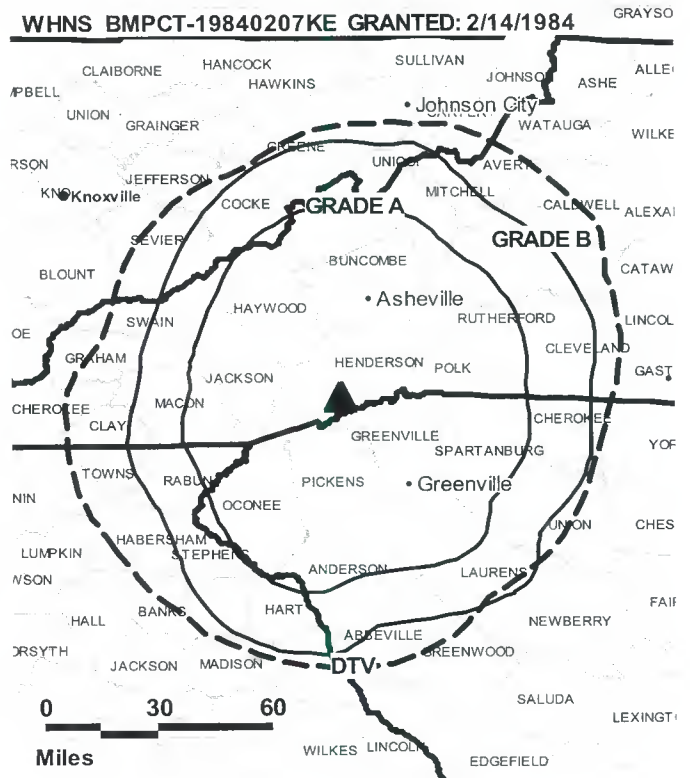
Jerry Garvin, Chief Engineer.

Phyllis Olson, Controller.

Dick Goggin, Production & Creative Services Manager.

Christine Smith, Traffic Manager.

WHNS BMPCT-19840207KE GRANTED: 2/14/1984



© 2006 Warren Communications News

Highest 30 Sec. Rate: \$800.

City of License: Greenville.

Station DMA: Greenville-Spartanburg-Anderson, SC-Asheville, NC. Rank: 35.

Circulation © 2005 Nielsen. Coverage based on Nielsen study.

GrandTotal	Cable TV Households	Non-cable TV Households	Total TV Households
Estimated Station Totals *	469,110	388,030	857,140
Average Weekly Circulation (2005)	238,122	168,183	406,305
Average Daily Circulation (2005)			146,555
Station DMA Total	Cable TV Households	Non-cable TV Households	Total TV Households
Estimated Station Totals *	460,460	333,030	793,490
Average Weekly Circulation (2005)	237,259	163,330	400,589
Average Daily Circulation (2005)			145,207
Other DMA Total	Cable TV Households	Non-cable TV Households	Total TV Households
Estimated Station Totals *	8,650	55,000	63,650
Average Weekly Circulation (2005)	863	4,853	5,716
Average Daily Circulation (2005)			1,348

*Estimated station totals are sums of the Nielsen TV and Cable TV household estimates for each county in which the station registers viewing of more than 5% as per the Nielsen Survey Methods.

South Carolina — Greenville

**WHNS-DT
Ch. 57**

Network Service: FOX.

Grantee: Meredith Corp., 1716 Locust St., Des Moines, IA 50309-3023.

Studio: 21 Interstate Court, Greenville, SC 29615.

Mailing Address: 21 Interstate Court, Greenville, SC 29615.

Phone: 864-288-2100; 515-284-3042. **Fax:** 864-297-0728.

E-mail: terry.conway@foxcarolina.com

Web Site: http://www.whns.com

Technical Facilities: Channel No. 57 (728-734 MHz). Authorized power: 1000-kw max. visual. Antenna: 2441-ft above av. terrain, 1526-ft. above ground, 4954-ft. above sea level.

Latitude	35°	10'	56"
Longitude	82°	40'	56"

Note: Latitude and longitude coordinates shown are based on the North American Datum of 1927 (NAD 27) as currently required by the Mass Media Bureau of the FCC.

Ownership: Meredith Corp. (Group Owner).

Began Operation: October 15, 2002. Station operating under Special Temporary Authority at 500-kw max. visual.

Represented (sales): TeleRep Inc.

Personnel:

Stanley Crumley, General Manager.

Terry Conway, General Sales Manager.

Ron Kelly, Local Sales Manager.

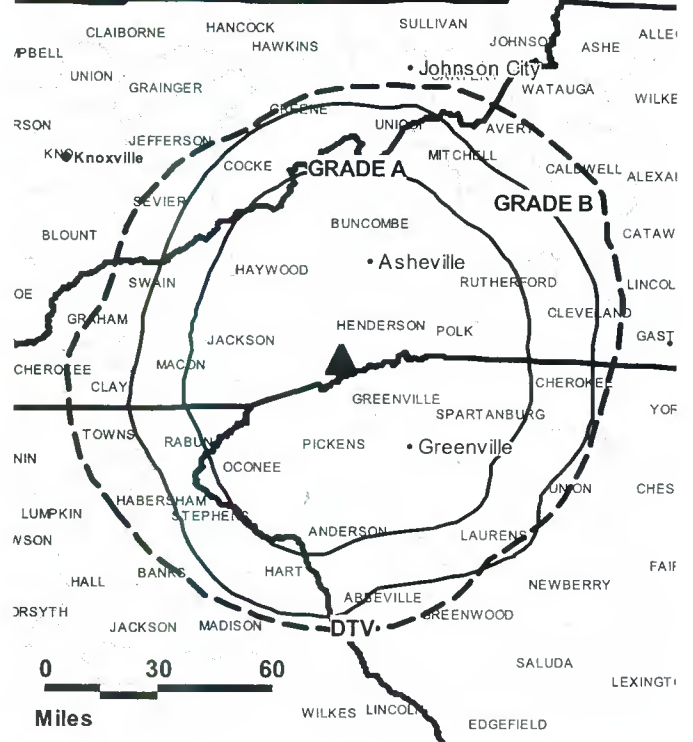
Alan DeFlorio, National Sales Manager.

Micah Johnson, News Director.

Jerry Garvin, Chief Engineer.

Phyllis Olson, Controller.

WHNS-DT BMPCDT-20030917ADT GRANTED: 7/16/2004



© 2006 Warren Communications News

Dick Groggin, Production & Creative Services Director.

Christine Smith, Traffic Manager.

City of License: Greenville.

Station DMA: Greenville-Spartanburg-Anderson, SC-Asheville, NC. **Rank:** 35.

Nielsen Data: Not available.

WYFF
Ch. 4

Network Service: NBC.

Licensee: WYFF Hearst-Argyle Television Inc., 888 7th Ave., New York, NY 10106.

Studio: Broadcast Place, 505 Rutherford St., Greenville, SC 29609.

Mailing Address: 505 Rutherford St., Greenville, SC 29609.

Phone: 864-242-4404. **Fax:** 864-240-5305.

E-mail: azink@hearst.com

Web Site: http://www.thecarolinachannel.com

Technical Facilities: Channel No. 4 (66-72 MHz). Authorized power: 100-kw visual, 12.7-kw aural. Antenna: 2000-ft above av. terrain, 892-ft. above ground, 3978-ft. above sea level.

Latitude 35° 06' 40"
Longitude 82° 36' 17"

Holds CP for change to ; lat. 34° 33' 40", long. 81° 41' 36", BPCT-990715KE.

Transmitter: Caesar's Head.

Digital Facilities: Channel No. 59 (740-746 MHz). Power: 1000-kw max. visual. Antenna: 1893-ft above av. terrain, 761-ft. above ground, 3848-ft. above sea level.

Latitude 35° 06' 43"
Longitude 82° 36' 24"

FCC Digital File Number: BPCDT-19990930AAU. Granted: February 22, 2001.

Note: Latitude and longitude coordinates shown are based on the North American Datum of 1927 (NAD 27) as currently required by the Mass Media Bureau of the FCC.

Multichannel TV Sound: Stereo and separate audio program.

Satellite Earth Stations: Transmitter Larcum; Harris, 3-meter Ku-band; BMS, 6.1-meter C-band; Harris, 8-meter Ku-band; Standard Communications, M/A-Com, Harris, DX Antenna receivers.

News Services: NBC News Channel, CNN Newsource, AP.

Ownership: Hearst-Argyle Television Inc. (Group Owner).

Began Operation: December 31, 1953. Sale to present owner by Pulitzer Publishing Co. approved by FCC November 24, 1998 (Television Digest, Vol. 38:22, 48). Exchange (with WXII, Winston-Salem, NC) for KSDK, St. Louis, MO approved by FCC February 17, 1983 (Vol. 21: 12; 22:1; 23:8). Transfer to Multimedia Inc. from Southeastern Broadcasting Corp. approved by FCC September 22, 1967.

Represented (sales): Eagle Television Sales.

Represented (legal): Brooks, Pierce, McLendon, Humphrey & Leonard.

Represented (engineering): Smith & Fisher.

Personnel:

Michael Hayes, President & General Manager.

Arika Zink, Sales Manager.

Ron Bass, Local Sales Manager.

Jimmy Denton, National Sales Manager.

Andy Still, News Director.

Doug Durkee, Chief Engineer.

Steve Bomar, Business Manager.

Cathy Petropoulos, Sales & Marketing Director.

Marsa Jarrett, Promotion Manager.



© 2006 Warren Communications News

Dan Ross, Production Manager.

Stephanie Sloka, Research Director.

Melanie Richey, Traffic Manager.

Rates: On request.

City of License: Greenville.

Station DMA: Greenville-Spartanburg-Anderson, SC-Asheville, NC. **Rank:** 35.

Circulation © 2005 Nielsen. Coverage based on Nielsen study.

GrandTotal	Cable TV Households	Non-cable TV Households	Total TV Households
Estimated Station Totals *	474,460	376,060	850,520
Average Weekly Circulation (2005)	338,259	217,013	555,272
Average Daily Circulation (2005)			309,316
Station DMA Total	Cable TV Households	Non-cable TV Households	Total TV Households
Estimated Station Totals *	460,460	333,030	793,490
Average Weekly Circulation (2005)	334,269	213,978	548,247
Average Daily Circulation (2005)			307,519
Other DMA Total	Cable TV Households	Non-cable TV Households	Total TV Households
Estimated Station Totals *	14,000	43,030	57,030
Average Weekly Circulation (2005)	3,990	3,035	7,025
Average Daily Circulation (2005)			1,797

*Estimated station totals are sums of the Nielsen TV and Cable TV household estimates for each county in which the station registers viewing of more than 5% as per the Nielsen Survey Methods.

WYFF-DT
Ch. 59

Network Service: NBC.

Licensee: WYFF Hearst Argyle Television Inc., 505 Rutherford St., Greenville, SC 29609.

Broadcast Place: 505 Rutherford St., Greenville, SC 29609.

Mailing Address: 505 Rutherford St., Greenville, SC 29609.

Phone: 864-242-4404. **Fax:** 864-240-5305.

E-mail: azink@hearst.com

Web Site: http://www.thecarolinachannel.com

Technical Facilities: Channel No. 59 (740-746 MHz). Authorized power: 1000-kw max. visual. Antenna: 1893-ft above av. terrain, 761-ft. above ground, 3848-ft. above sea level.

Latitude	35°	06'	43"
Longitude	82°	36'	24"

Transmitter: Cleveland.

Note: Latitude and longitude coordinates shown are based on the North American Datum of 1927 (NAD 27) as currently required by the Mass Media Bureau of the FCC.

Ownership: Hearst-Argyle Television Inc. (Group Owner).

Began Operation: - a r, No o.

Represented (sales): Eagle Television Sales.

Represented (legal): Brooks, Pierce, McLendon, Humphrey & Leonard.

Personnel:

Michael Hayes, President & General Manager.

Arika Zink, Sales Manager.

Ron Bass, Local Sales Manager.

Jimmy Denton, National Sales Manager.

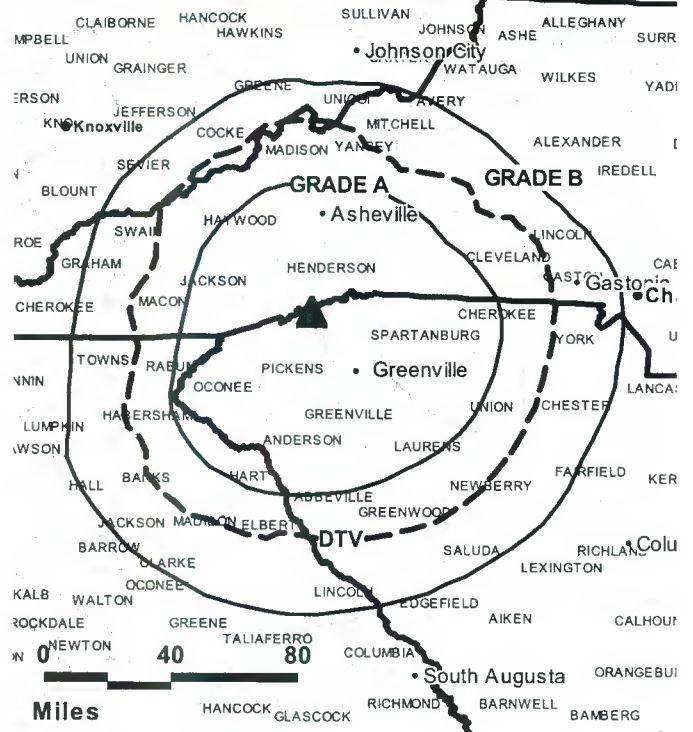
Andy Still, News Director.

Douglas Durkee, Chief Engineer.

Steve Bomar, Business Manager.

Cathy Petropoulos, Sales & Marketing Director.

WYFF-DT BPCDT-19990930AAU GRANTED: 2/22/2001



© 2006 Warren Communications News

Marsa Jarrett, Promotion Manager.

Dan Ross, Production Manager.

Stephanie Sloka, Research Director.

Melanie Richie, Traffic Manager.

City of License: Greenville.

Station DMA: Greenville-Spartanburg-Anderson, SC-Asheville, NC. **Rank:** 35.

Nielsen Data: Not available.

WTGS
Ch. 28

Network Service: FOX.

Licensee: Brissette Broadcasting of Savannah LLC, 4101 Lake Boone Trail, Suite 300, Raleigh, NC 27607.

Studio: 10001 Abercorn St., Savannah, GA 31406.

Mailing Address: 10001 Abercorn St., Savannah, GA 31406.

Phone: 912-925-2287; 912-925-0022. **Fax:** 912-921-2212.

E-mail: businessoffice@wtgs.com

Web Site: http://www.fox28tv.com

Technical Facilities: Channel No. 28 (554-560 MHz). Authorized power: 5000-kw max. visual, 500-kw aural. Antenna: 1500-ft above av. terrain, 1498-ft. above ground, 1515-ft. above sea level.

Latitude 32° 02' 45"
Longitude 81° 20' 27"

Transmitter: 4.3-mi. W of I-95 on Hwy. 204, S of Bloomington, GA.

Digital Facilities: Channel No. 27 (548-554 MHz). Power: 1000-kw max. visual. Antenna: 1493-ft above av. terrain, 1503-ft. above ground.

Latitude 32° 02' 45"
Longitude 81° 20' 27"

FCC Digital File Number: BPCDT-19991101AFM. Granted: January 26, 2001.

Note: Latitude and longitude coordinates shown are based on the North American Datum of 1927 (NAD 27) as currently required by the Mass Media Bureau of the FCC.

Satellite Earth Stations: Transmitter Harris; AFC, 3.6-meter Ku-band; Prodelin, 3.7-meter KC-band; Paraclipse, 3.7-meter C-band; United Satellite Systems, 5-meter C-band; Wegener, Standard Components, Scientific-Atlanta, M/A-Com, DX Antenna receivers.

LMA: Local marketing agreement with WJCL (A), Savannah, GA.

Ownership: Brissette Broadcasting of Savannah LLC (Group Owner).

Began Operation: September 1, 1985.

Represented (sales): Continental Television Sales.

Personnel:

Mitchell Maund, Vice President & General Manager.

Bernie Farris, Local Sales Manager.

Jennifer Burns, National Sales Manager.

Michael Sullivan, News Director.

Ed Youmans, Chief Engineer.

Nancy Walton, Business Manager.

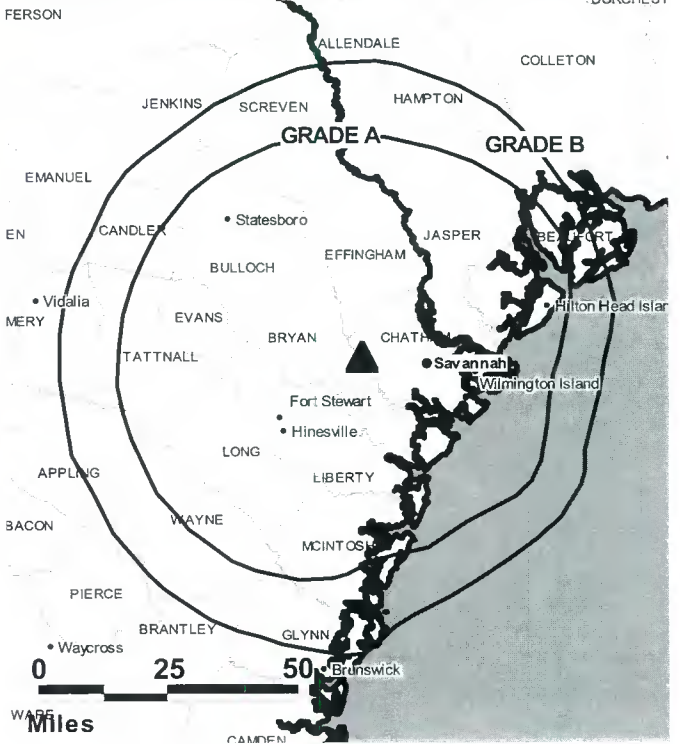
Stacy Simonson, Program Director.

Kurt Hetager, Promotion Director.

Dave German, Production Manager.

Karon Johnson, Traffic Manager.

WTGS BPCT-19880120KO GRANTED: 5/10/1988



© 2006 Warren Communications News

Highest 30 Sec. Rate: \$2000.

City of License: Hardeeville. **Station DMA:** Savannah, GA. **Rank:** 97.

Circulation © 2005 Nielsen. Coverage based on Nielsen study.

GrandTotal	Cable TV Households	Non-cable TV Households	Total TV Households
Estimated Station Totals *	245,080	68,360	313,440
Average Weekly Circulation (2005)	105,545	27,048	132,593
Average Daily Circulation (2005)			46,135
Station DMA Total	Cable TV Households	Non-cable TV Households	Total TV Households
Estimated Station Totals *	198,550	68,360	266,910
Average Weekly Circulation (2005)	98,117	27,048	125,165
Average Daily Circulation (2005)			44,742
Other DMA Total	Cable TV Households	Non-cable TV Households	Total TV Households
Estimated Station Totals *	46,530	0	46,530
Average Weekly Circulation (2005)	7,428	0	7,428
Average Daily Circulation (2005)			1,393

*Estimated station totals are sums of the Nielsen TV and Cable TV household estimates for each county in which the station registers viewing of more than 5% as per the Nielsen Survey Methods.

South Carolina — Hardeeville

WTGS-DT Ch. 27

Network Service: FOX.

Grantee: Brissette Broadcasting of Savannah LLC, 4101 Lake Boone Trail, Suite 300, Raleigh, NC 27619.

Studio: 10001 Abercorn St., Savannah, GA 31406.

Mailing Address: 10001 Abercorn St., Savannah, GA 31406.

Phone: 912-925-2287; 912-781-4000. **Fax:** 912-925-7026.

E-mail: businessoffice@wtgs.com

Web Site: <http://www.fox28tv.com>

Technical Facilities: Channel No. 27 (548-554 MHz). Authorized power: 1000-kw max. visual. Antenna: 1493-ft above av. terrain, 1503-ft. above ground.

Latitude	32°	02'	45"
Longitude	81°	20'	27"

Note: Latitude and longitude coordinates shown are based on the North American Datum of 1927 (NAD 27) as currently required by the Mass Media Bureau of the FCC.

Ownership: Brissette Broadcasting of Savannah LLC (Group Owner).

Began Operation: Station operating under Special Temporary Authority at 5-kw max. visual; no on-air date

Represented (sales): Continental Television Sales.

Personnel:

Mitchell Maund, Vice President & General Manager.

Bernie Farris, Local Sales Manager.

Jennifer Burns, National Sales Manager.

Michael Sullivan, News Director.

Ed Youmans, Chief Engineer.

Nancy Walton, Business Manager.

Stacy Simonson, Program Director.

Kurt Hetager, Promotion Manager.

Dave German, Production Manager.

Karon Johnson, Traffic Manager.

City of License: Hardeeville. **Station DMA:** Savannah, GA. **Rank:** 97.

Nielsen Data: Not available.

South Carolina — Myrtle Beach

WFXB
Ch. 43

Network Service: FOX.

Licensee: GE Media Inc., 3364 Huger St., Myrtle Beach, SC 29577.

Studio: 3364 Huger St., Myrtle Beach, SC 29577.

Mailing Address: Box 8309, Myrtle Beach, SC 29578.

Phone: 843-828-4300. **Fax:** 843-828-4343.

E-mail: gm@wfxb.com

Web Site: http://www.wfxb.com

Technical Facilities: Channel No. 43 (644-650 MHz). Authorized power: 5000-kw max. visual. Antenna: 1519-ft above av. terrain, 1506-ft. above ground, 1581-ft. above sea level.

Latitude 34° 11' 19"
Longitude 79° 11' 00"

Transmitter: 1.5-mi. S of Hwy. 76 & State Rd. S34-320, 4.2-mi. ESE of Mullins.

Digital Facilities: Channel No. 18 (494-500 MHz). Power: 1000-kw max. visual. Antenna: 1506-ft above av. terrain, 1503-ft. above ground, 1578-ft. above sea level.

Latitude 34° 11' 19"
Longitude 79° 11' 00"

FCC Digital File Number: BPCDT-990701KE. Granted: April 23, 2001.

Note: Latitude and longitude coordinates shown are based on the North American Datum of 1927 (NAD 27) as currently required by the Mass Media Bureau of the FCC.

Multichannel TV Sound: Separate audio program.

Satellite Earth Stations: Trans-World, 3.6-meter C-band; RCA, 3.6-meter Ku-band; M/A-Com receivers.

Ownership: GE Media Inc. (Group Owner).

Began Operation: July 5, 1984.

Represented (sales): Millennium Sales & Marketing.

Represented (legal): Everett & Everett.

Personnel:

Dave Carfolite, Vice President & General Manager.

Pete Sealer, Local Sales Manager, Florence.

Kathy Honeycut, Local Sales Manager, Myrtle Beach.

Bob LeClair, Chief Engineer.

Marci Sindab, Business Manager.

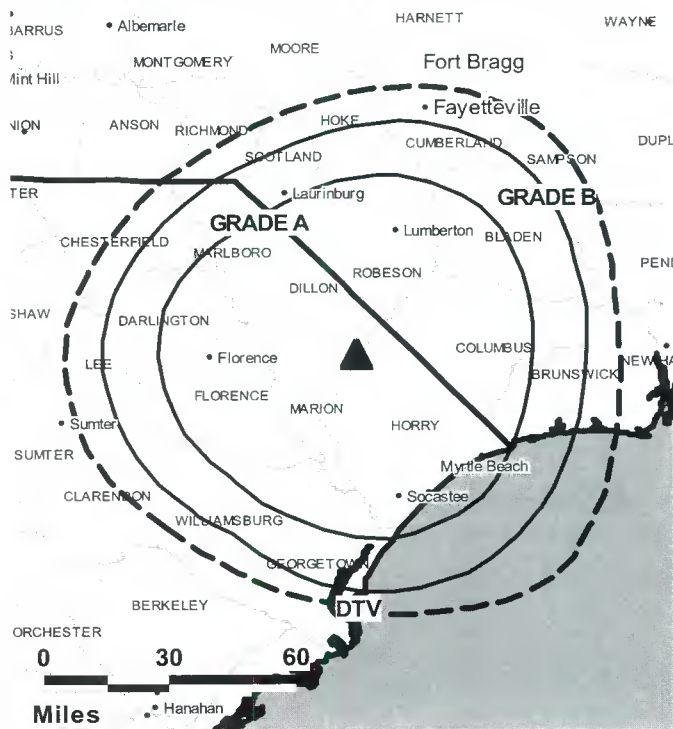
Brian Simpson, Program Coordinator.

Dave Miligan, Production Manager.

Tina Ardeljan, Traffic Coordinator.

Highest 30 Sec. Rate: \$1500.

WFXB BMPCT-19960626KJ GRANTED: 1/17/1997



© 2006 Warren Communications News

City of License: Myrtle Beach. **Station DMA:** Myrtle Beach-Florence, SC. **Rank:** 107.

Circulation © 2005 Nielsen. Coverage based on Nielsen study.

GrandTotal	Cable TV Households	Non-cable TV Households	Total TV Households
Estimated Station Totals *	216,950	137,630	354,580
Average Weekly Circulation (2005)	86,605	33,342	119,947
Average Daily Circulation (2005)			41,221
Station DMA Total	Cable TV Households	Non-cable TV Households	Total TV Households
Estimated Station Totals *	186,010	79,360	265,370
Average Weekly Circulation (2005)	82,317	26,993	109,310
Average Daily Circulation (2005)			37,735
Other DMA Total	Cable TV Households	Non-cable TV Households	Total TV Households
Estimated Station Totals *	30,940	58,270	89,210
Average Weekly Circulation (2005)	4,288	6,349	10,637
Average Daily Circulation (2005)			3,486

*Estimated station totals are sums of the Nielsen TV and Cable TV household estimates for each county in which the station registers viewing of more than 5% as per the Nielsen Survey Methods.

South Carolina — Myrtle Beach

WFXB-DT Ch. 18

Network Service: FOX.

Grantee: GE Media Inc., 3364 Huger St., Myrtle Beach, SC 29577.

Studio: 3364 Huger St., Myrtle Beach, SC 29577.

Mailing Address: Box 8309, Myrtle Beach, SC 29578.

Phone: 643-828-4300. **Fax:** 843-828-4343.

E-mail: gm@wfxb.com

Web Site: <http://www.wfxb.com>

Technical Facilities: Channel No. 18 (494-500 MHz). Authorized power: 1000-kw max. visual. Antenna: 1506-ft above av. terrain, 1503-ft. above ground, 1578-ft. above sea level.

Latitude	34°	11'	19"
Longitude	79°	11'	00"

Transmitter: 1.5-mi. S of Hwy. 76 & State Rd. S34-320, Mullins.

Note: Latitude and longitude coordinates shown are based on the North American Datum of 1927 (NAD 27) as currently required by the Mass Media Bureau of the FCC.

Ownership: GE Media Inc. (Group Owner).

Began Operation: Station operating under Special Temporary Authority at 5-kw max. visual; no on-air date

Represented (sales): Millennium Sales & Marketing.

Personnel:

Dave Carfolite, Vice President & General Manager.

Pete Sealer, Local Sales Manager, Florence.

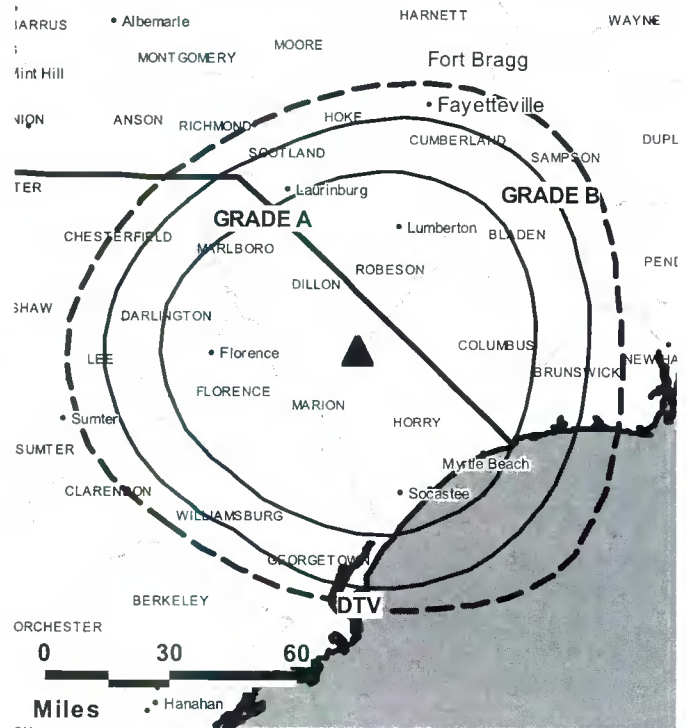
Kathy Honeycut, Local Sales Manager, Myrtle Beach.

Bob LeClair, Chief Engineer.

Marcia Sindab, Business Manager.

Brian Simpson, Program Coordinator.

WFXB-DT BPCDT-19990701KE GRANTED: 4/23/2001



© 2006 Warren Communications News

Dave Miligan, Production Manager.

Tina Ardeljan, Traffic Coordinator.

City of License: Myrtle Beach. **Station DMA:** Myrtle Beach-Florence, SC. **Rank:** 107.

Nielsen Data: Not available.

WWWB
Ch. 55

Network Service: WBN.

Licensee: WWWB-TV Inc., Box 668400, Charlotte, NC 28266-8400.

Studio: 3501 Performance Rd., Charlotte, NC 28214.

Mailing Address: 3501 Performance Rd., Charlotte, NC 28214.

Phone: 704-398-0046. **Fax:** 704-393-8407.

E-mail: info@charlotteswb.com

Web Site: http://www.wb55.com

Technical Facilities: Channel No. 55 (716-722 MHz). Authorized power: 5000-kw max. visual, 500-kw aural. Antenna: 1952-ft above av. terrain, 1955-ft. above ground, 2725-ft. above sea level.

Latitude 35° 21' 48"
Longitude 81° 09' 17"

Transmitter: Hwy. 1836, 0.35-mi. SW of intersection of Hwys. 1836 & 1837, near Stanley.

Digital Facilities: Channel No. 39 (320-626 MHz). Power: 153-kw max. visual. Antenna: 749-ft above av. terrain, 1780-ft. above ground, 1586-ft. above sea level.

Latitude 35° 21' 44"
Longitude 81° 09' 19"

FCC Digital File Number: BMPCDT-20000501ACC. Granted: February 12, 2001.

Note: Latitude and longitude coordinates shown are based on the North American Datum of 1927 (NAD 27) as currently required by the Mass Media Bureau of the FCC.

Multichannel TV Sound: Stereo and separate audio program.

Ownership: Capitol Broadcasting Co. Inc. (Group Owner).

Began Operation: October 21, 1994.

Represented (sales): TeleRep Inc.

Represented (legal): Holland & Knight LLP.

Personnel:

Will Davis, Vice President & General Manager.

Shawn Harris, General Sales Manager.

Tom Shields, Local Sale Manager.

John Bishop, Engineering Manager.

Jacqueline Draper, Business Manager.

Joe Heaton, Program Director.

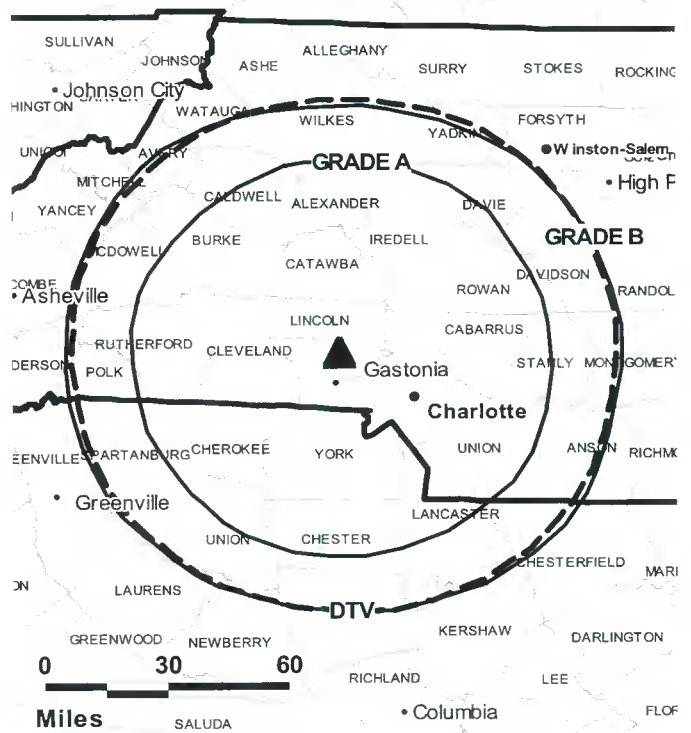
Andre Boyd, Promotion & Marketing Manager.

Mary Sellars, Traffic Manager.

Brian Corrigan, National Sales Manager.

Rates: On request.

WWWB BPCT-19850320KH GRANTED: 4/1/1991



© 2006 Warren Communications News

City of License: Rock Hill. **Station DMA:** Charlotte, NC. **Rank:** 27.

Circulation © 2005 Nielsen. Coverage based on Nielsen study.

GrandTotal	Cable TV Households	Non-cable TV Households	Total TV Households
Estimated Station Totals *	659,420	358,240	1,017,660
Average Weekly Circulation (2005)	180,529	96,593	277,122
Average Daily Circulation (2005)			78,691
Station DMA Total	Cable TV Households	Non-cable TV Households	Total TV Households
Estimated Station Totals *	654,880	329,760	984,640
Average Weekly Circulation (2005)	180,043	94,014	274,057
Average Daily Circulation (2005)			77,999
Other DMA Total	Cable TV Households	Non-cable TV Households	Total TV Households
Estimated Station Totals *	4,540	28,480	33,020
Average Weekly Circulation (2005)	486	2,579	3,065
Average Daily Circulation (2005)			692

*Estimated station totals are sums of the Nielsen TV and Cable TV household estimates for each county in which the station registers viewing of more than 5% as per the Nielsen Survey Methods.

WWWB-DT
Ch. 39

Network Service: WBN.

Grantee: TV 55 LLC, 3501 Performance Rd., Charlotte, NC 28266.

Studio: 3501 Performance Rd., Charlotte, NC 28214.

Mailing Address: 3501 Performance Rd., Charlotte, NC 28266.

Phone: 704-398-0046. **Fax:** 704-393-8407.

E-mail: info@charlotteswb.com

Web Site: http://www.wb55.com

Technical Facilities: Channel No. 39 (320-626 MHz). Authorized power: 153-kw max. visual. Antenna: 749-ft above av. terrain, 1780-ft. above ground, 1586-ft. above sea level.

Latitude	35°	21'	44"
Longitude	81°	09'	19"

Note: Latitude and longitude coordinates shown are based on the North American Datum of 1927 (NAD 27) as currently required by the Mass Media Bureau of the FCC.

Ownership: Capitol Broadcasting Co. Inc. (Group Owner).

Began Operation: Station operating under Special Temporary Authority at 200-kw max. visual; no on-air date

Represented (legal): Holland & Knight LLP.

Personnel:

Will Davis, Vice President & General Manager.

Shawn Harris, General Sales Manager.

Tim Shields, Local Sales Manager.

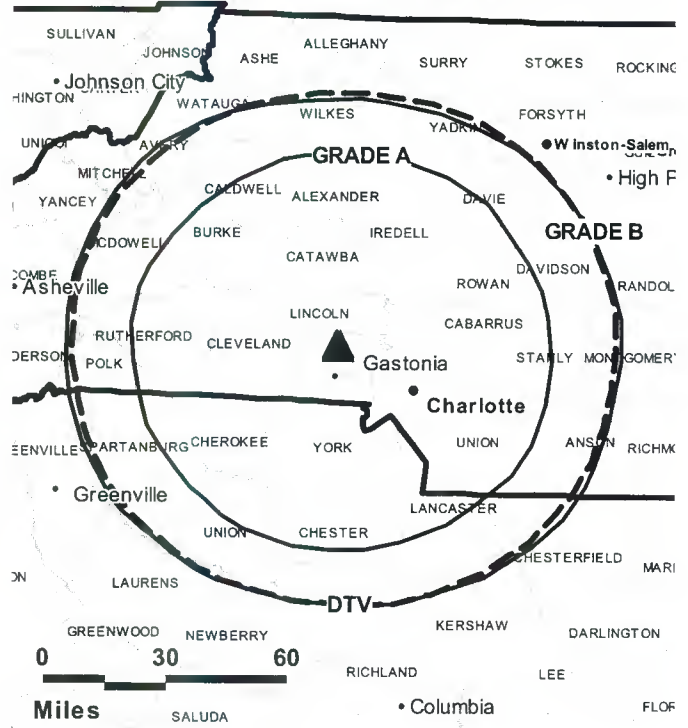
Brian Corrigan, National Sales Manager.

John Bishop, Engineering Manager.

Jacqueline Draper, Business Manager.

Joe Heaton, Program Director.

WWWB-DT BMPCDT-20000501ACC GRANTED: 2/12/2001



© 2006 Warren Communications News

Andre Boyd, Promotion & Marketing Manager.

Mary Sellars, Traffic Manager.

City of License: Rock Hill. **Station DMA:** Charlotte, NC. **Rank:** 27.

Nielsen Data: Not available.

WSPA-DT
Ch. 53

Network Service: CBS.

Licensee: Media General Broadcasting Inc., 333 E. Franklin St., Richmond, VA 23219.

Studios: 250 International Dr., Spartanburg, SC 29303; 33 Villa Rd., Greenville, SC 29602.

Mailing Address: Box 1717, Spartanburg, SC 29304.

Phone: 864-576-7777; 864-233-7777. **Fax:** 864-587-5430.

E-mail: kelmor@wspa.com

Web Site: <http://www.wspa.com>

Technical Facilities: Channel No. 53 (704-710 MHz). Authorized power: 675-kw max. visual. Antenna: 2155-ft above av. terrain, 359-ft. above ground, 3571-ft. above sea level.

Latitude	35°	10'	12"
Longitude	82°	17'	27"

Note: Latitude and longitude coordinates shown are based on the North American Datum of 1927 (NAD 27) as currently required by the Mass Media Bureau of the FCC.

Ownership: Media General Inc. (Group Owner).

Began Operation: June 14, 2000. High Definition.

Represented (legal): Dow, Lohnes & Albertson PLLC.

Personnel:

Phil Lane, Vice President & General Manager.

Marilyn Hammond, General Sales Manager.

Meadors Tanner, Local Sales Manager (Greenville).

Steve Cloy, Local Sales Manager (Spartanburg).

Ken Elmore, News Director.

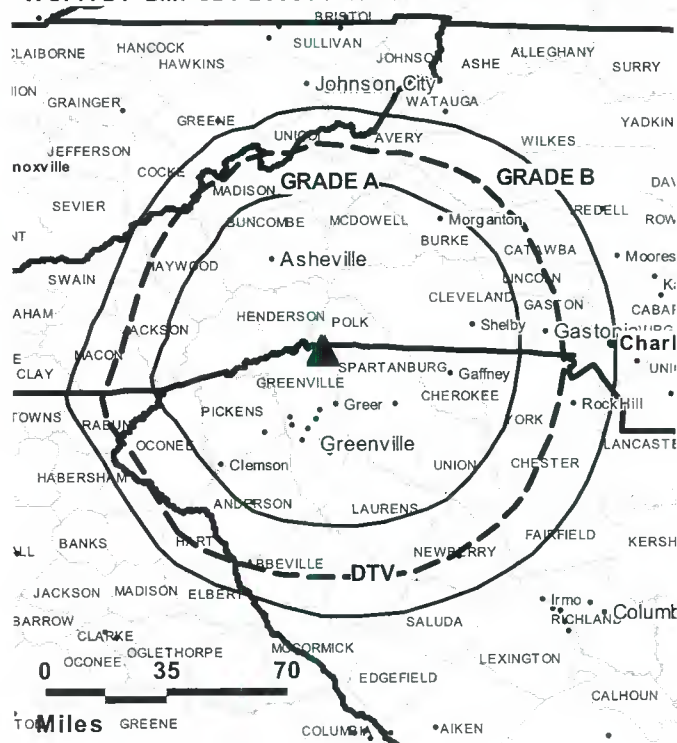
Ron Peeler, Chief Engineer.

Laura Nunamacher, Business Manager.

Shukriyyah Fareed, Program Coordinator.

Bill Shatten, Promotion & Public Affairs.

WSPA-DT BMPCDT-20030408AAN GRANTED: 7/10/2003



© 2006 Warren Communications News

Heather Campbell, Production Manager.

Johnny Roper Rogers, Creative Services Director.

Betty Foster, Traffic Manager.

Rates: On request.

City of License: Spartanburg.

Station DMA: Greenville-Spartanburg-Anderson, SC-Asheville, NC. **Rank:** 35.

Nielsen Data: Not available.

South Carolina — Spartanburg

WSPA-TV Ch. 7

Network Service: CBS.

Licensee: Media General Broadcasting of South Carolina Holdings, Inc., 333 E. Franklin St., Richmond, VA 23219.

Studios: 33 Villa Rd., Greenville, SC 29602; 250 International Dr., Spartanburg, SC 29303.

Mailing Address: Box 1717, Spartanburg, SC 29304.

Phone: 864-576-7777; 864-233-7777. **Fax:** 864-587-5430.

E-mail: kelmore@wspa.com

Web Site: http://www.wspa.com

Technical Facilities: Channel No. 7 (174-180 MHz). Authorized power: 316-kw visual, 31.6-kw aural. Antenna: 2000-ft above av. terrain, 254-ft. above ground, 3465-ft. above sea level.

Latitude 35° 10' 12"
Longitude 82° 17' 27"

Requests modification of CP for change to 265-kw max. visual, 2218-ft above av. terrain, 421-ft. above ground, 3632-ft. above sea level; BMPCT-20030408AAP.

Holds CP for change to 225-kw visual, 2267-ft above av. terrain, 459-ft. above ground, 3671-ft. above sea level; BPCT-20000428ABA.

Transmitter: Hogback Mountain, 25-mi. NW of Spartanburg.

Digital Facilities: Channel No. 53 (704-710 MHz). Power: 675-kw max. visual. Antenna: 2155-ft above av. terrain, 359-ft. above ground, 3571-ft. above sea level.

Latitude 35° 10' 12"
Longitude 82° 17' 27"

FCC Digital File Number: BMPCDT-20000428AAZ. Granted: July 10, 2003.

Note: Latitude and longitude coordinates shown are based on the North American Datum of 1927 (NAD 27) as currently required by the Mass Media Bureau of the FCC.

Satellite Earth Stations: Transmitter Harris; Vertex, 4.6-meter Ku-band; Scientific-Atlanta, 4.6-meter C-band; ADM, 6.1-meter C-band; Scientific-Atlanta, 7-meter C-band; Microdyne, 7-meter C-band; Standard Communications, DX Communications receivers.

News Services: CBS Newspath, AP.

LMA: Local marketing agreement with WASV-TV (W), Asheville.

Ownership: Media General Inc. (Group Owner).

Began Operation: April 29, 1956.

Represented (sales): MMT Sales.

Represented (legal): Dow, Lohnes & Albertson PLLC.

Personnel:

Phil Lane, Vice President & General Manager.

Marilyn Hammond, General Sales Manager.

Meadors Tanner, Local Sales Manager (Greenville).

Steve Cloy, Local Sales Manager (Spartanburg).

Ken Elmore, News Director.

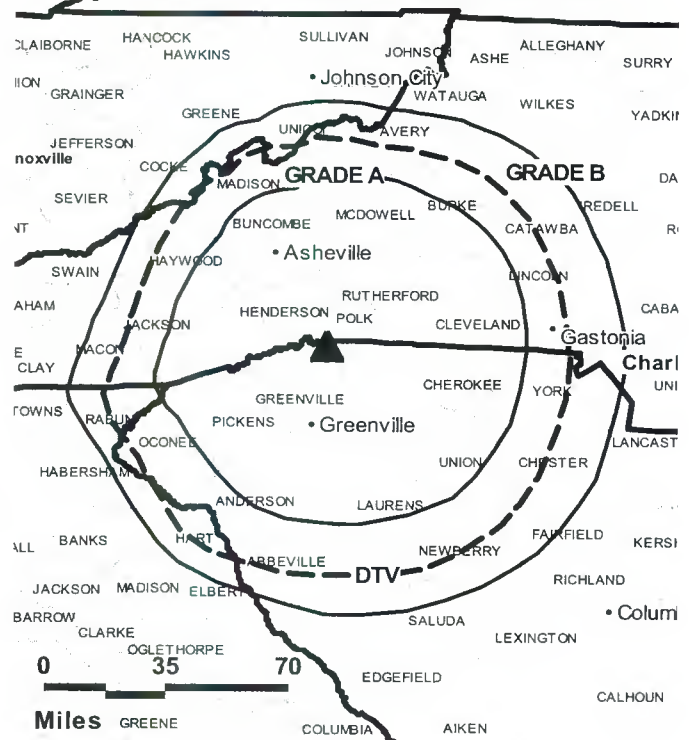
Ron Peeler, Chief Engineer.

Laura Nunamacher, Business Manager.

Shukriyyah Fareed, Program Coordinator.

Bill Shatten, Promotion & Public Affairs Director.

WSPA-TV BMPCT-20030408AAP GRANTED: 8/22/2003



© 2006 Warren Communications News

Heather Campbell, Production Manager.

Johnny Roper Rogers, Creative Services Director.

Betty Foster, Traffic Manager.

Rates: On request.

City of License: Spartanburg.

Station DMA: Greenville-Spartanburg-Anderson, SC-Asheville, NC. **Rank:** 35.

Circulation © 2005 Nielsen. Coverage based on Nielsen study.

GrandTotal	Cable TV Households	Non-cable TV Households	Total TV Households
Estimated Station Totals *	620,760	463,240	1,084,000
Average Weekly Circulation (2005)	355,742	232,030	587,772
Average Daily Circulation (2005)			290,300
Station DMA Total	Cable TV Households	Non-cable TV Households	Total TV Households
Estimated Station Totals *	452,640	333,030	785,670
Average Weekly Circulation (2005)	305,538	219,102	524,640
Average Daily Circulation (2005)			269,407
Other DMA Total	Cable TV Households	Non-cable TV Households	Total TV Households
Estimated Station Totals *	168,120	130,210	298,330
Average Weekly Circulation (2005)	50,204	12,928	63,132
Average Daily Circulation (2005)			20,893

*Estimated station totals are sums of the Nielsen TV and Cable TV household estimates for each county in which the station registers viewing of more than 5% as per the Nielsen Survey Methods.

WBHQ
Ch. 63

Network Service: WBN.

Licensee: Columbia Broadcasting Inc., Box 1616, Greenville, SC 29602.

Studio: 120-A Pontiac Business Center Dr., Elgin, SC 29045-9171.

Mailing Address: 120-A Pontiac Business Center Dr., Elgin, SC 29045-9171.

Phone: 803-419-6363. **Fax:** 803-419-6399.

E-mail: sreiwqhb@aol.com

Web Site: http://www.midlandswb4.com

Technical Facilities: Channel No. 63 (764-770 MHz). Authorized power: 13-kw max. visual. Antenna: 541-ft above av. terrain, 538-ft. above ground, 682-ft. above sea level.

Latitude 33° 54' 52"
Longitude 80° 17' 39"

Holds CP for change to 1312-kw max. visual, 1227-ft above av. terrain, 1221-ft. above ground, 1504-ft. above sea level; lat. 34° 06' 58", long. 80° 45' 51", BMPCT-20011128ACW.

Transmitter: Intersection of Rtes. 387 & 763.

Digital Facilities: Channel No. 39 (320-626 MHz). Power: 500-kw max. visual, aural. Antenna: 1283-ft above av. terrain, 1280-ft. above ground, 1563-ft. above sea level.

Latitude 34° 06' 58"
Longitude 80° 45' 51"

Note: Latitude and longitude coordinates shown are based on the North American Datum of 1927 (NAD 27) as currently required by the Mass Media Bureau of the FCC.

Ownership: Dove Broadcasting Inc. (Group Owner).

Began Operation: September 15, 1997. Sale to WBHQ Columbia LLC approved by FCC October 22, 2004, but not yet consummated. Transfer of remaining 51% interest by C. Fred McLaughlin to present owner approved by FCC October 15, 1999.

Represented (legal): Bechtel & Cole.

Represented (engineering): William Culpepper & Associates Inc.

Personnel:

Stephanie Rein, General Manager, General Sales & Business Manager.

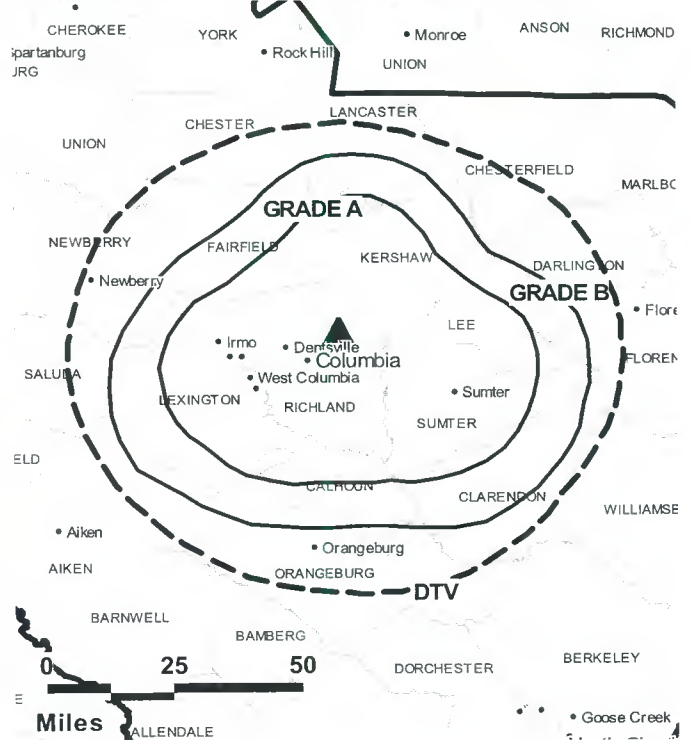
Jim McBurney, Chief Engineer.

Anthony Blair, Program & Creative Services Director & Traffic Assistant.

Rates: On request.

City of License: Sumter. **Station DMA:** Columbia, SC. **Rank:** 83.

WBHQ BMPCT-20011128ACW GRANTED: 1/9/2002



© 2006 Warren Communications News

Circulation © 2005 Nielsen. Coverage based on Nielsen study.

GrandTotal	Cable TV Households	Non-cable TV Households	Total TV Households
Estimated Station Totals *	201,630	168,120	369,750
Average Weekly Circulation (2005)	51,268	22,169	73,437
Average Daily Circulation (2005)			21,751
Station DMA Total	Cable TV Households	Non-cable TV Households	Total TV Households
Estimated Station Totals *	201,630	156,170	357,800
Average Weekly Circulation (2005)	51,268	21,201	72,469
Average Daily Circulation (2005)			21,691
Other DMA Total	Cable TV Households	Non-cable TV Households	Total TV Households
Estimated Station Totals *	0	11,950	11,950
Average Weekly Circulation (2005)	0	968	968
Average Daily Circulation (2005)			60

*Estimated station totals are sums of the Nielsen TV and Cable TV household estimates for each county in which the station registers viewing of more than 5% as per the Nielsen Survey Methods.

WBHQ-DT
 (formerly WQHB-DT)
 Ch. 39

Network Service: UPN.

Grantee: Columbia Broadcasting Inc., Box 1616, Greenville, SC 29602.

Studio: 120-A Pontiac Business Center Dr., Elgin, SC 29045-9171.

Mailing Address: 120-A Pontiac Business Center Dr., Elgin, SC 29045-9171.

Phone: 803-419-6363. **Fax:** 803-419-6399.

E-mail: mail@midlandswb4.com

Web Site: http://www.midlandswb4.com

Technical Facilities: Channel No. 39 (320-626 MHz). Authorized power: 500-kw max. visual, aural. Antenna: 1283-ft above av. terrain, 1280-ft. above ground, 1563-ft. above sea level.

Latitude	34°	06'	58"
Longitude	80°	45'	51"

Note: Latitude and longitude coordinates shown are based on the North American Datum of 1927 (NAD 27) as currently required by the Mass Media Bureau of the FCC.

Ownership: Dove Broadcasting Inc. (Group Owner).

Began Operation: Station operating under Special Temporary Authority at 0.7-kw max. visual; no on-air date

Personnel:

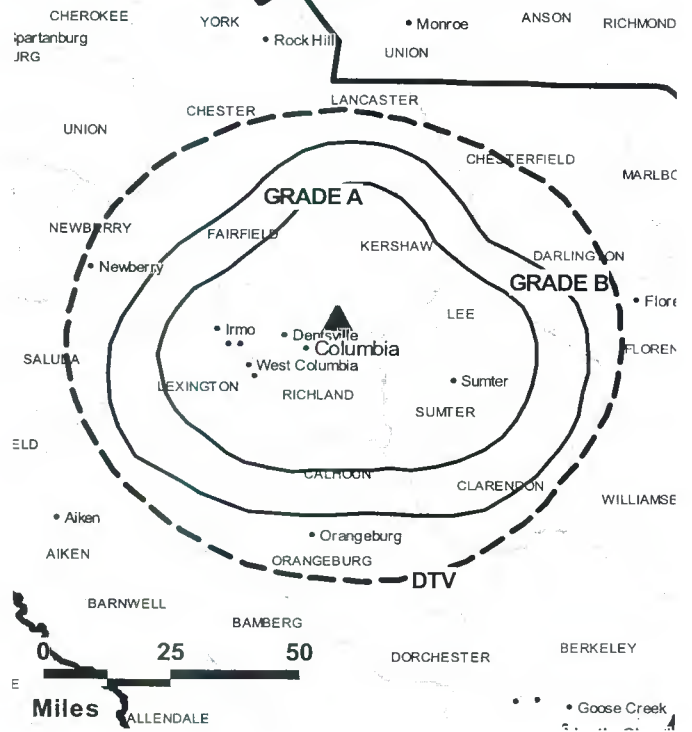
Stephanie Rein, General Manager, General Sales & Business Manager.

Jim McBurney, Chief Engineer.

Anthony Blair, Program & Creative Services Director & Traffic Assistant.

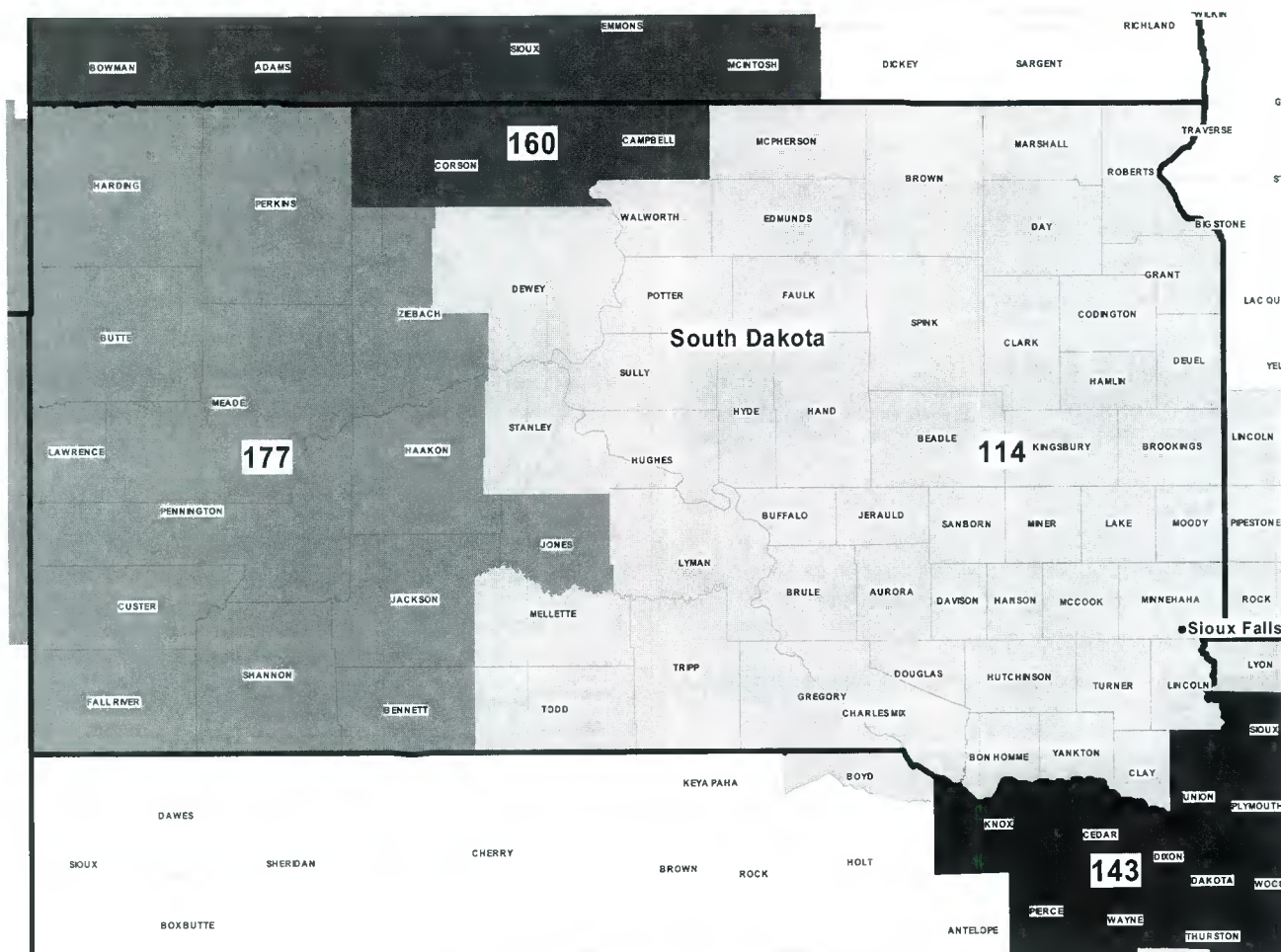
City of License: Sumter. **Station DMA:** Columbia, SC. **Rank:** 83.

WBHQ-DT BMAPCDT-20040625AAR GRANTED: 8/16/2004



© 2006 Warren Communications News

Nielsen Data: Not available.



© 2006 Warren Communications News

MARKET	NIelsen DMA TV HOUSEHOLDS	RANK	MARKET AREA COMMERCIAL STATIONS
Sioux Falls (Mitchell), SD	246,020	114	KABY-DT (28); KABY-TV (9); KDLO-DT (2); KDLO-TV (3); KDLT-DT (47); KDLT-TV (46); KDLV-DT (26); KDLV-TV (5); KELO-DT (32); KELO-TV (11); KPLO-DT (14); KPLO-TV (6); KPRY-DT (19); KPRY-TV (4); KSFY-DT (29); KSFY-TV (13); KTTM (12); KTTM-DT (22); KTTW (17); KTTW-DT (7); KWSD (36); KWSD-DT (51)
Sioux City, IA	156,950	143	KCAU-DT (30); KCAU-TV (9); KMEG (14); KMEG-DT (39); KPTH (44); KPTH-DT (49); KTIV (4); KTIV-DT (41)
Minot-Bismarck-Dickinson, ND	133,910	160	KBMY (17); KBMY-DT (16); KFYP-DT (31); KFYP-TV (5); KMCC (14); KMOT (10); KNDX (26); KQCD-TV (7); KUMV-TV (8); KXMA-TV (2); KXMB-DT (23); KXMB-TV (12); KXMC-DT (45); KXMC-TV (13); KXMD-TV (11); KXND (24)
Rapid City, SD	91,070	177	KCLO-DT (16); KCLO-TV (15); KDUH-DT (7); KDUH-TV (4); KEVN-DT (18); KEVN-TV (7); KHSD-DT (10); KHSD-TV (11); KIVV-DT (29); KIVV-TV (5); KNBN (21); KOTA-DT (2); KOTA-TV (3); KSGW-DT (13); KSGW-TV (12); KSWY (7)

South Dakota *Digital* Station Totals as of October 1, 2005

	VHF	UHF	TOTAL
Commercial Television	4	12	16
Educational Television	0	9	9
	4	21	25

South Dakota Analog Station Totals as of October 1, 2005

	VHF	UHF	TOTAL
Commercial Television	12	5	17
Educational Television	7	2	9
	19	7	26

KABY-DT
Ch. 28

Network Service: ABC.

Licensee: South Dakota Television License Sub LLC, 405 Park Ave., Suite 702, New York, NY 10022-4405.

Studio: 300 N. Dakota Ave., Suite 100, Sioux Falls, SD 57102.

Mailing Address: 300 N. Dakota Ave., Suite 100, Sioux Falls, SD 57102.

Phone: 605-336-1300; 800-955-5739. **Fax:** 605-336-7936.

E-mail: ksfy@ksfy.com

Technical Facilities: Channel No. 28 (554-560 MHz). Authorized power: 54-kw max. visual. Antenna: 1299-ft above av. terrain, 1158-ft. above ground, 2927-ft. above sea level.

Latitude	45°	06'	23"
Longitude	97°	53'	57"

Note: Latitude and longitude coordinates shown are based on the North American Datum of 1927 (NAD 27) as currently required by the Mass Media Bureau of the FCC.

Ownership: South Dakota Television LLC (Group Owner).

Began Operation: Station operating; no on-air date.

Represented (legal): Dickstein Shapiro Morin & Oshinsky LLP.

Personnel:

Jack Hansen, VP, General Manager & Station Manager.

Kelly Manning, General Sales Manager.

Ryan Welsh, Local Sales Manager.

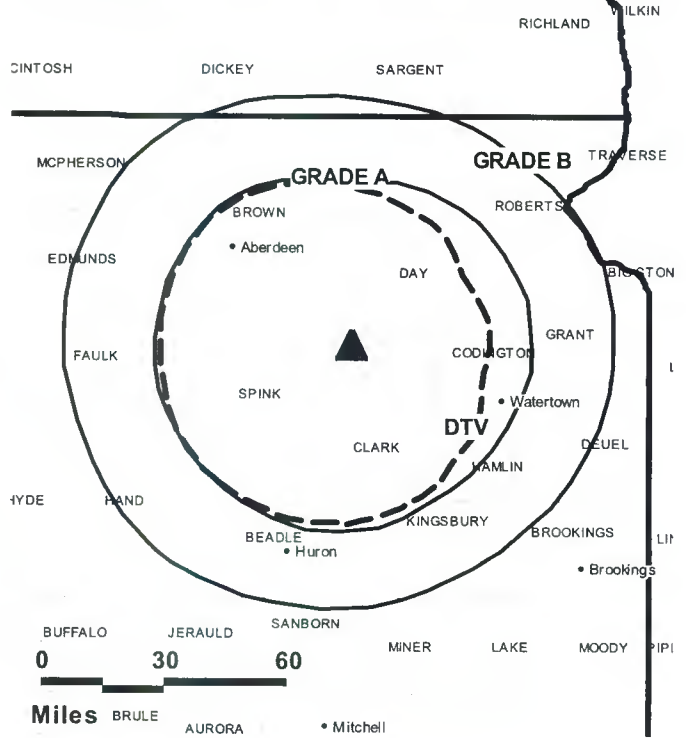
Tim Moan, National Sales Manager.

Neal Bennett, News Director.

Eugene Schultz, Chief Engineer.

Marilyn Brink, Business Manager.

KABY-DT B MPCDT-20020801AAG GRANTED: 9/27/2002



© 2006 Warren Communications News

Marge Hokenstad, Program Director.

Tammy Ranum, Traffic Manager.

City of License: Aberdeen. **Station DMA:** Sioux Falls (Mitchell), SD. **Rank:** 114.

Nielsen Data: Not available.

KABY-TV

Ch. 9

(Satellite of KSFY-TV, Sioux Falls)

Network Service: ABC.

Licensee: South Dakota Television License Sub LLC, 405 Park Ave., Suite 702, New York, NY 10022-4405.

Studio: 300 North Dakota Ave., Suite 100, Sioux Falls, SD 57104.

Mailing Address: 300 North Dakota Ave., Suite 100, Sioux Falls, SD 57104.

Phone: 605-336-1300; 800-955-5739. **Fax:** 605-336-7936.

E-mail: ksfy@ksfy.com

Technical Facilities: Channel No. 9 (186-192 MHz). Authorized power: 288-kw visual, 45.7-kw aural. Antenna: 1413-ft above av. terrain, 1311-ft. above ground, 3071-ft. above sea level.

Latitude 45° 06' 32"
Longitude 97° 53' 30"

Transmitter: 3-mi. S & 3-mi. E of Crandall.

Digital Facilities: Channel No. 28 (554-560 MHz). Power: 54-kw max. visual. Antenna: 1299-ft above av. terrain, 1158-ft. above ground, 2927-ft. above sea level.

Latitude 45° 06' 23"
Longitude 97° 53' 57"

FCC Digital File Number: BPCDT-19991025ACT. Granted: September 27, 2002.

Note: Latitude and longitude coordinates shown are based on the North American Datum of 1927 (NAD 27) as currently required by the Mass Media Bureau of the FCC.

News Service: AP.

Ownership: South Dakota Television LLC (Group Owner).

Began Operation: November 27, 1958. Sale to present owner by Raycom Media Inc. approved by FCC February 27, 2004. Sale to Raycom Media Inc. by Ellis Communications approved by FCC July 26, 1996. Sale to Ellis Communications by New Vision TV approved by FCC December 4, 1994. Sale to New Vision TV by News-Press & Gazette Co. approved by FCC September 7, 1993. Sale to News-Press & Gazette Co. by Forum Publishing approved by FCC November 15, 1985. Sale to Forum Publishing by Gordon H. Ritz, Wheelock Whitney, et al., approved by FCC November 14, 1973. Sale to Gordon H. Ritz, Wheelock Whitney, et. al., by John Bolter & others approved by FCC December 23, 1969.

Represented (legal): Dickstein Shapiro Morin & Oshinsky LLP.

Represented (sales): TeleRep Inc.

Personnel:

Ryan Welsh, Local Sales Manager.

Tim Moan, National Sales Manager.

Neal Bennett, News Director.

Eugene Schultz, Chief Engineer.

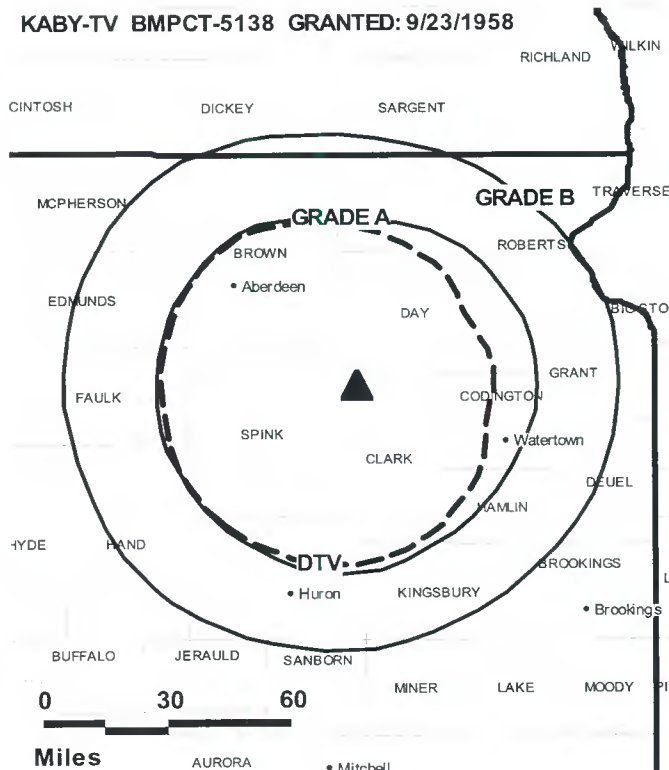
Marilyn Brink, Business Manager.

Marge Kokenstad, Program Director.

Jack Hansen, Vice President, General Manager & Station Manager.

Tammy Ranum, Traffic Manager.

KABY-TV BMPCT-5138 GRANTED: 9/23/1958



© 2006 Warren Communications News

Kelly Manning, General Sales Manager.

Rates: On request.

City of License: Aberdeen. **Station DMA:** Sioux Falls (Mitchell), SD. **Rank:** 114.

Circulation © 2005 Nielsen. Coverage based on Nielsen study.

GrandTotal	Cable TV Households	Non-cable TV Households	Total TV Households
Estimated Station Totals *	32,870	13,460	46,330
Average Weekly Circulation (2005)	20,316	3,317	23,633
Average Daily Circulation (2005)			12,193
Station DMA Total	Cable TV Households	Non-cable TV Households	Total TV Households
Estimated Station Totals *	31,360	12,340	43,700
Average Weekly Circulation (2005)	20,133	3,118	23,251
Average Daily Circulation (2005)			12,101
Other DMA Total	Cable TV Households	Non-cable TV Households	Total TV Households
Estimated Station Totals *	1,510	1,120	2,630
Average Weekly Circulation (2005)	183	199	382
Average Daily Circulation (2005)			92

*Estimated station totals are sums of the Nielsen TV and Cable TV household estimates for each county in which the station registers viewing of more than 5% as per the Nielsen Survey Methods.

KDLO-DT
Ch. 2

Network Service: UPN, CBS.

Grantee: Young Broadcasting of Sioux Falls Inc., 501 S. Phillips Ave., Sioux Falls, SD 57102.

Studio: 501 S. Phillips Ave., Sioux Falls, SD 57104.

Mailing Address: 501 S. Phillips Ave., Sioux Falls, SD 57104.

Phone: 605-336-1100. **Fax:** 605-334-3447.

E-mail: kelotv@keloland.com

Web Site: http://www.keloland.com

Technical Facilities: Channel No. 2 (54-60 MHz). Authorized power: 3.7-kw visual. Antenna: 789-ft above av. terrain, 758-ft. above ground, 2605-ft. above sea level.

Latitude	44°	57'	53"
Longitude	97°	34'	50"

Transmitter: 0.5-mi. N. Garden City.

Note: Latitude and longitude coordinates shown are based on the North American Datum of 1927 (NAD 27) as currently required by the Mass Media Bureau of the FCC.

Ownership: Young Broadcasting Inc. (Group Owner).

Began Operation: May 1, 2002.

Personnel:

Mark Antonitis, President & General Manager.

Deb McDermott, Executive Vice President & Operations Director.

Jay Huizenga, General Sales Manager.

Mark Millage, News Director.

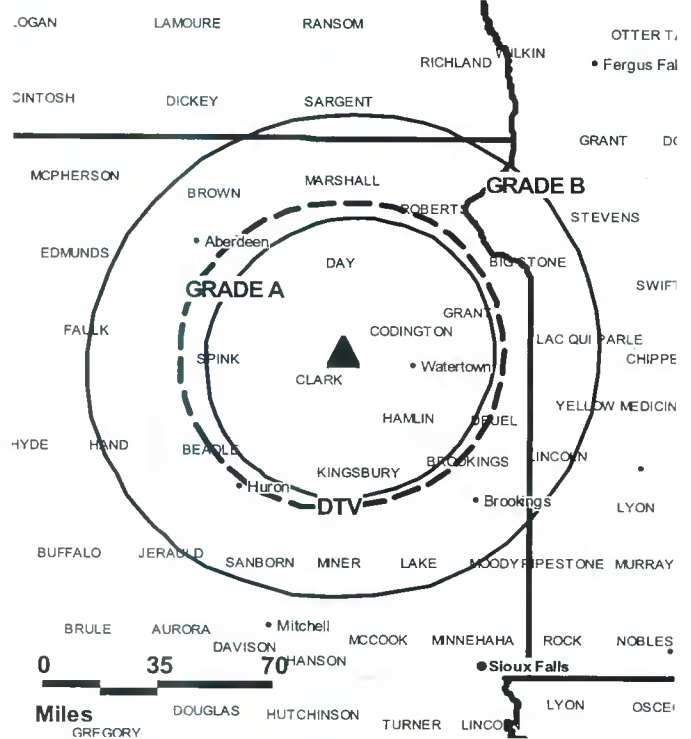
John Hertz, Chief Engineer.

Marlin Van Peursem, Director of Finance.

Karen Floyd, Program Director.

Paul Farmer, Promotion & Marketing Director.

KDLO-DT BMPCDT-20021209ABN GRANTED: 8/7/2003



© 2006 Warren Communications News

John Miller, Production Manager.

Misty Farabee, Traffic Manager.

City of License: Florence. **Station DMA:** Sioux Falls (Mitchell), SD. **Rank:** 114.

Nielsen Data: Not available.

KDLO-TV

Ch. 3

(Satellite of KELO-TV, Sioux Falls)

Network Service: CBS.

Licensee: Young Broadcasting of Sioux Falls Inc., 501 S. Phillips Ave., Sioux Falls, SD 57104.

Studio: 510 S. Phillips Ave., Sioux Falls, SD 57104.

Mailing Address: 501 S. Phillips Ave., Sioux Falls, SD 57104.

Phone: 605-336-1100. **Fax:** 605-334-3447.

E-mail: kelotv@keloland.com

Web Site: http://www.keloland.com

Technical Facilities: Channel No. 3 (60-66 MHz). Authorized power: 100-kw visual, 20-kw aural. Antenna: 1680-ft above av. terrain, 1650-ft. above ground, 3497-ft. above sea level.

Latitude 44° 57' 56"
Longitude 97° 35' 22"

Transmitter: 0.5-mi. N of Garden City.

Digital Facilities: Channel No. 2 (54-60 MHz). Power: 3.7-kw visual. Antenna: 789-ft above av. terrain, 758-ft. above ground, 2605-ft. above sea level.

Latitude 44° 57' 53"
Longitude 97° 34' 50"

FCC Digital File Number: BPCDT-19991021ABN. Granted: August 07, 2003.

Note: Latitude and longitude coordinates shown are based on the North American Datum of 1927 (NAD 27) as currently required by the Mass Media Bureau of the FCC.

Multichannel TV Sound: Stereo only.

News Services: CNN Newsource, CBS Newspath, AP.

Ownership: Young Broadcasting Inc. (Group Owner).

Began Operation: September 24, 1955.

Represented (sales): Adam Young Inc.

Represented (legal): Wiley, Rein & Fielding.

Personnel:

Mark Antonitis, President & General Manager.

Deb McDermott, Executive Vice President & Operations Director.

Jay Huizenga, General Sales Manager.

Mark Millage, News Director.

John Hertz, Chief Engineer.

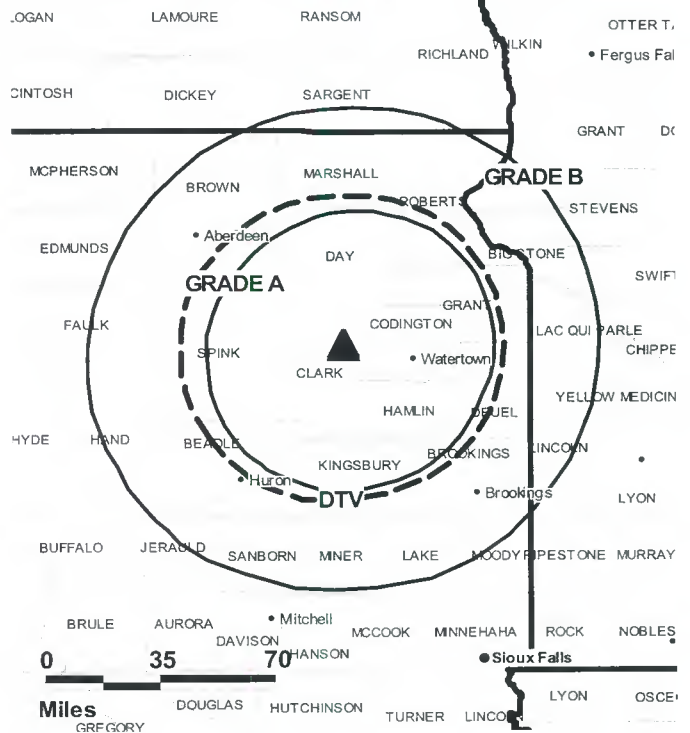
Marlin Van Peurse, Director of Finance.

Karen Floyd, Program Director.

Paul Farmer, Promotion & Marketing Director.

John Miller, Production Manager.

KDLO-TV BMLCT-20040920AAV GRANTED: 4/19/2005



© 2006 Warren Communications News

Misty Farabee, Traffic Manager.

Rates: On request.

City of License: Florence. **Station DMA:** Sioux Falls (Mitchell), SD. **Rank:** 114.

Circulation © 2005 Nielsen. Coverage based on Nielsen study.

GrandTotal	Cable TV Households	Non-cable TV Households	Total TV Households
Estimated Station Totals *	41,510	15,270	56,780
Average Weekly Circulation (2005)	26,523	4,532	31,055
Average Daily Circulation (2005)			19,802
Station DMA Total	Cable TV Households	Non-cable TV Households	Total TV Households
Estimated Station Totals *	38,760	13,240	52,000
Average Weekly Circulation (2005)	25,103	4,201	29,304
Average Daily Circulation (2005)			18,642
Other DMA Total	Cable TV Households	Non-cable TV Households	Total TV Households
Estimated Station Totals *	2,750	2,030	4,780
Average Weekly Circulation (2005)	1,420	331	1,751
Average Daily Circulation (2005)			1,160

*Estimated station totals are sums of the Nielsen TV and Cable TV household estimates for each county in which the station registers viewing of more than 5% as per the Nielsen Survey Methods.

KTTM
Ch. 12
(Satellite of KTTW, Sioux Falls)

Network Service: FOX.

Licensee: Independent Communications Inc., 2817 W. 11th St., Sioux Falls, SD 57104.

Studio: 2817 W. 11th St., Sioux Falls, SD 57104.

Mailing Address: Box 5103, Sioux Falls, SD 57117.

Phone: 605-338-0017; 808-568-4340. **Fax:** 605-338-7173.

E-mail: ed@kttw.com

Web Site: http://www.kttw.com

Technical Facilities: Channel No. 12 (204-210 MHz). Authorized power: 316-kw visual, 31.6-kw aural. Antenna: 850-ft above av. terrain, 830-ft. above ground, 2146-ft. above sea level.

Latitude 44° 11' 39"
 Longitude 98° 19' 05"

Transmitter: 12-mi. SW of Huron, Warren Twp., Sanborn County.

Digital Facilities: Channel No. 22 (518-524 MHz). Power: 1000-kw max. visual. Antenna: 712-ft above av. terrain, 699-ft. above ground.

Latitude 44° 11' 39"
 Longitude 98° 19' 05"

FCC Digital File Number: BPCDT-19991029ADD. Granted: February 22, 2001.

Note: Latitude and longitude coordinates shown are based on the North American Datum of 1927 (NAD 27) as currently required by the Mass Media Bureau of the FCC.

Ownership: Independent Communications Inc. (Group Owner).

Began Operation: August 31, 1991.

Represented (sales): Continental Television Sales.

Represented (sales): Adam Young Inc.

Represented (legal): Reddy, Begley & McCormick.

Personnel:

Ed Hoffman, General Manager & National Sales Manager.

Julie Muhe, Local Sales Manager.

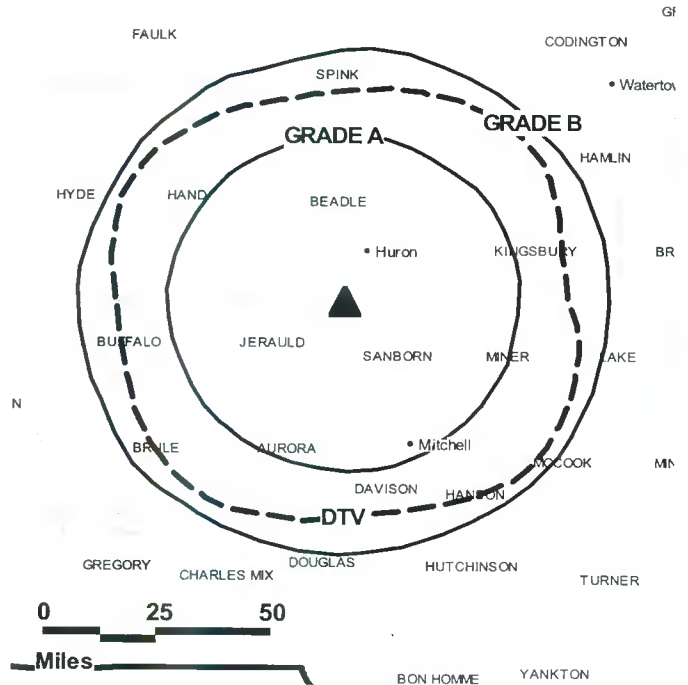
Tigran Grant, Chief Engineer.

Rodney Bergeson, Production Manager.

Stephanie Fischer, Traffic Manager.

Rates: On request.

KTTM BPCT-19920205KF GRANTED: 5/22/1992



© 2006 Warren Communications News

City of License: Huron. **Station DMA:** Sioux Falls (Mitchell), SD. **Rank:** 114.

Circulation © 2005 Nielsen. Coverage based on Nielsen study.

Grand Total	Cable TV Households	Non-cable TV Households	Total TV Households
Estimated Station Totals *	28,650	13,630	42,280
Average Weekly Circulation (2005)	8,911	3,316	12,227
Average Daily Circulation (2005)			3,631
Station DMA Total	Cable TV Households	Non-cable TV Households	Total TV Households
Estimated Station Totals *	28,650	13,630	42,280
Average Weekly Circulation (2005)	8,911	3,316	12,227
Average Daily Circulation (2005)			3,631

*Estimated station totals are sums of the Nielsen TV and Cable TV household estimates for each county in which the station registers viewing of more than 5% as per the Nielsen Survey Methods.

KTTM-DT
Ch. 22

Network Service: FOX.

Grantee: Independent Communications Inc., Box 5103, Sioux Falls, SD 57117.

Studio: 2817 W. 11th St., Sioux Falls, SD 57104.

Mailing Address: Box 5103, Sioux Falls, SD 57117.

Phone: 605-338-0017; 808-568-4340. **Fax:** 605-338-7173.

E-mail: ed@kttw.com

Web Site: http://www.httw.com

Technical Facilities: Channel No. 22 (518-524 MHz). Authorized power: 1000-kw max. visual. Antenna: 712-ft above av. terrain, 699-ft. above ground.

Latitude	44°	11'	39"
Longitude	98°	19'	05"

Note: Latitude and longitude coordinates shown are based on the North American Datum of 1927 (NAD 27) as currently required by the Mass Media Bureau of the FCC.

Ownership: Independent Communications Inc. (Group Owner).

Began Operation: Station operating under Special Temporary Authority at 1.14-kw max. visual; no on-air date

Represented (sales): Continental Television Sales.

Personnel:

Ed Hoffman, General Manager, National Sales Manager & Program Director.

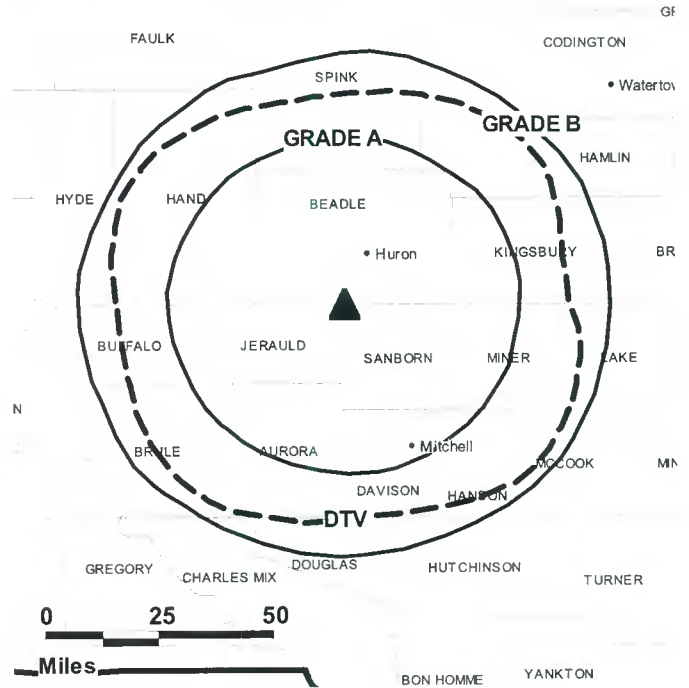
Julie Muhe, Local Sales Manager.

Tigran Grant, Chief Engineer.

Rodney Bergeson, Production Manager.

Stephanie Fischer, Traffic Manager.

KTTM-DT BPCDT-19991029ADD GRANTED: 2/22/2001



© 2006 Warren Communications News

City of License: Huron. **Station DMA:** Sioux Falls (Mitchell), SD. **Rank:** 114.

Nielsen Data: Not available.

KHSD-DT
Ch. 10
(Satellite of KOTA-TV, Rapid City)

Network Service: ABC.

Grantee: Duhamel Broadcasting Enterprises, Box 1760, Rapid City, SD 57709.

Duhamel Building: 518 St. Joe St., Rapid City, SD 57701.

Mailing Address: Box 1760, Rapid City, SD 57709.

Phone: 605-342-2000. **Fax:** 605-342-7305.

E-mail: kotanews@rapidnet.com

Web Site: http://www.kotatv.com

Technical Facilities: Channel No. 10 (192-198 MHz). Authorized power: 34.8-kw visual, aural. Antenna: 1890-ft above av. terrain, 564-ft. above ground, 7539-ft. above sea level.

Latitude	44°	19'	36"
Longitude	103°	50'	12"

Note: Latitude and longitude coordinates shown are based on the North American Datum of 1927 (NAD 27) as currently required by the Mass Media Bureau of the FCC.

Ownership: Duhamel Broadcasting Enterprises (Group Owner).

Began Operation: Station operating under Special Temporary Authority at 0.035-kw visual; no on-air date

Represented (sales): Continental Television Sales.

Personnel:

William F. Duhamel, President & General Manager.

Peter A. Duhamel, Vice President.

Helene M. Duhamel, Vice President.

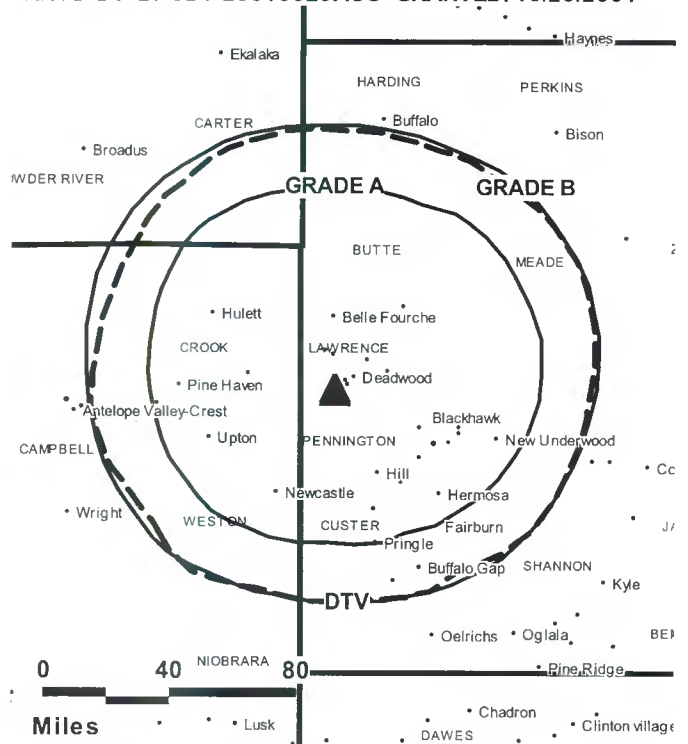
Monte Loos, Program & Operations Manager.

Steve Duffy, National Sales Manager.

John Petersen, News Director.

Susan Hastings, Business Manager.

KHSD-DT BPCDT-20010529ACO GRANTED: 10/25/2001



© 2006 Warren Communications News

Dave Ditterman, Production Director.

Fred Whitley, Creative Services Director.

Kathy Williamson, Traffic Manager.

Randy Howe, Sports Director.

City of License: Lead. **Station DMA:** Rapid City, SD. **Rank:** 177.

Nielsen Data: Not available.

KHSD-TV
Ch. 11
(Satellite of KOTA-TV, Rapid City)

Network Service: ABC.

Licensee: Duhamel Broadcasting Enterprises, Box 1760, Rapid City, SD 57709.

Studio: Duhamel Bldg., 518 Saint Jo St., Rapid City, SD 57701.

Mailing Address: Box 1760, Rapid City, SD 57709-1760.

Phone: 605-342-2000. **Fax:** 605-342-7305.

E-mail: kotanews@rapidnet.com

Web Site: http://www.kotatv.com

Technical Facilities: Channel No. 11 (198-204 MHz). Authorized power: 316-kw visual, 31.6-kw aural. Antenna: 1890-ft above av. terrain, 605-ft. above ground, 7579-ft. above sea level.

Latitude	44°	19'	36"
Longitude	103°	50'	12"

Transmitter: Terry Peak.

Digital Facilities: Channel No. 10 (192-198 MHz). Power: 34.8-kw visual, aural. Antenna: 1890-ft above av. terrain, 564-ft. above ground, 7539-ft. above sea level.

Latitude	44°	19'	36"
Longitude	103°	50'	12"

FCC Digital File Number: Ch. 30. Granted: October 25, 2001.

Note: Latitude and longitude coordinates shown are based on the North American Datum of 1927 (NAD 27) as currently required by the Mass Media Bureau of the FCC.

News Services: AP, ABC NewsOne.

Ownership: Duhamel Broadcasting Enterprises (Group Owner).

Began Operation: November 2, 1966.

Represented (sales): Continental Television Sales.

Represented (sales): Katz Continental Television.

Represented (legal): Shaw Pittman.

Personnel:

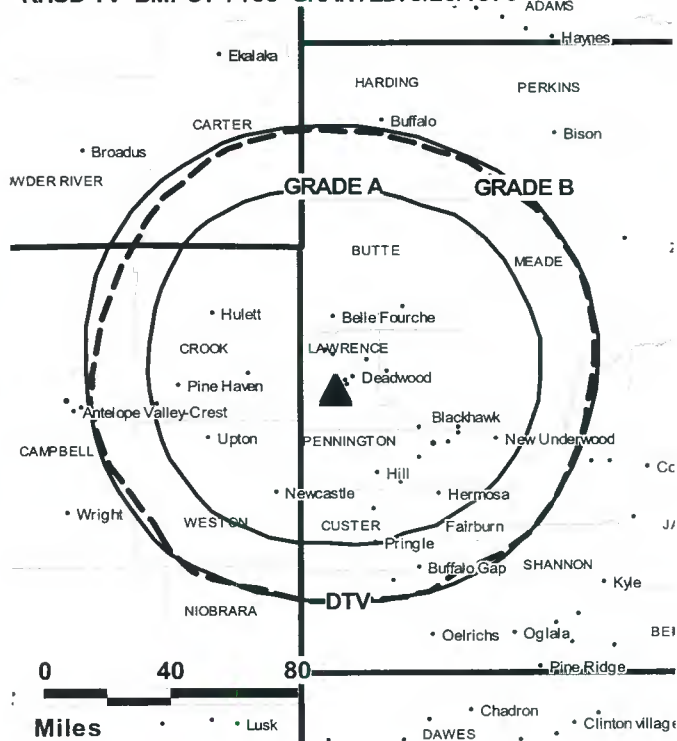
William F. Duhamel, President & General Manager.

Peter Duhamel, Vice President.

Helene Duhamel, Vice President.

Monte Loos, Operations Manager & Program Director.

KHSD-TV BMPCT-7166 GRANTED: 3/26/1970



© 2006 Warren Communications News

Steve Duffy, National Sales Manager.

John Peterson, News Director.

Susan Hastings, Business Manager.

Dave Ditterman, Production Manager.

Fred Whitley, Creative Services Director.

Kathy Williamson, Traffic Manager.

Rates: On request.

City of License: Lead. **Station DMA:** Rapid City, SD. **Rank:** 177.

Nielsen Data: Not available.

South Dakota — Lead

KIVV-DT Ch. 29

Network Service: FOX.

Grantee: KEVN Inc., Debtor-in-Possession, 2000 Skyline Dr., Rapid City, SD 57709.

Studio: 2000 Skyline Dr., Rapid City, SD 57709.

Mailing Address: Box 677, Rapid City, SD 57709.

Phone: 605-394-7777. **Fax:** 605-348-9128.

E-mail: jonf@kevn.com

Web Site: <http://www.kevn.com>

Technical Facilities: Channel No. 29 (560-566 MHz). Authorized power: 123-kw max. visual. Antenna: 1765-ft above av. terrain, 515-ft. above ground.

Latitude	44°	19'	30"
Longitude	103°	50'	14"

Note: Latitude and longitude coordinates shown are based on the North American Datum of 1927 (NAD 27) as currently required by the Mass Media Bureau of the FCC.

Ownership: Mission TV LLC (Group Owner).

Began Operation: Station operating under Special Temporary Authority at 2.6-kw max. visual; no on-air date

Personnel:

Cindy McNeill, General Manager & General Sales Manager.

Jon Fisher, Local Sales Manager.

Jack Caudill, News Director.

Lindsay Bold, Chief Engineer.

Robert A. Stocum, Treasurer & Chief Financial Officer.

Jack Sitch, Promotion Director.

Dave Downs, Production Manager.

Carol Spencer, Traffic Manager.

City of License: Lead. **Station DMA:** Rapid City, SD. **Rank:** 177.

Nielsen Data: Not available.

South Dakota — Lead

KIVV-TV Ch. 5 (Satellite of KEVN-TV, Rapid City)

Network Service: FOX.

Licensee: KEVN Inc., Debtor-in-Possession, 2000 Skyline Dr., Rapid City, SD 57701.

Studio: 2000 Skyline Dr., Rapid City, SD 57701.

Mailing Address: Box 677, Rapid City, SD 57709.

Phone: 605-394-7777. **Fax:** 605-348-9128.

E-mail: jonf@kevn.com

Web Site: http://www.kevn.com

Technical Facilities: Channel No. 5 (76-82 MHz). Authorized power: 95.5-kw visual, 9.55-kw aural. Antenna: 1851-ft above av. terrain, 638-ft. above ground, 7531-ft. above sea level.

Latitude 44° 19' 30"
Longitude 103° 50' 14"

Transmitter: Terry Peak, 3.6-mi. SW of Lead.

Digital Facilities: Channel No. 29 (560-566 MHz). Power: 123-kw max. visual. Antenna: 1765-ft above av. terrain, 515-ft. above ground.

Latitude 44° 19' 30"
Longitude 103° 50' 14"

FCC Digital File Number: BPCDT-19991019ABJ. Granted: April 28, 2000.

Note: Latitude and longitude coordinates shown are based on the North American Datum of 1927 (NAD 27) as currently required by the Mass Media Bureau of the FCC.

News Services: Fox NewsEdge, CNN Newsource, AP.

Ownership: Mission TV LLC (Group Owner).

Began Operation: July 11, 1976. Sale to Blackstar LLC by Heritage Media Corp. approved by FCC December 15, 1995. Sale to Silver King Communications Inc. by Blackstar LLC approved by FCC May 14, 1998. Sale to present owner by Silver King Communications Inc. approved by FCC August 26, 1998. KEVN Inc. filed for Chapter 11 bankruptcy November 20, 2003.

Represented (sales): Millennium Sales & Marketing.

Represented (legal): Hogan & Hartson LLP.

Personnel:

Cindy McNeill, General Manager & General Sales Manager.

Jon Fisher, Local Sales Manager.

Jack Caudill, News Director.

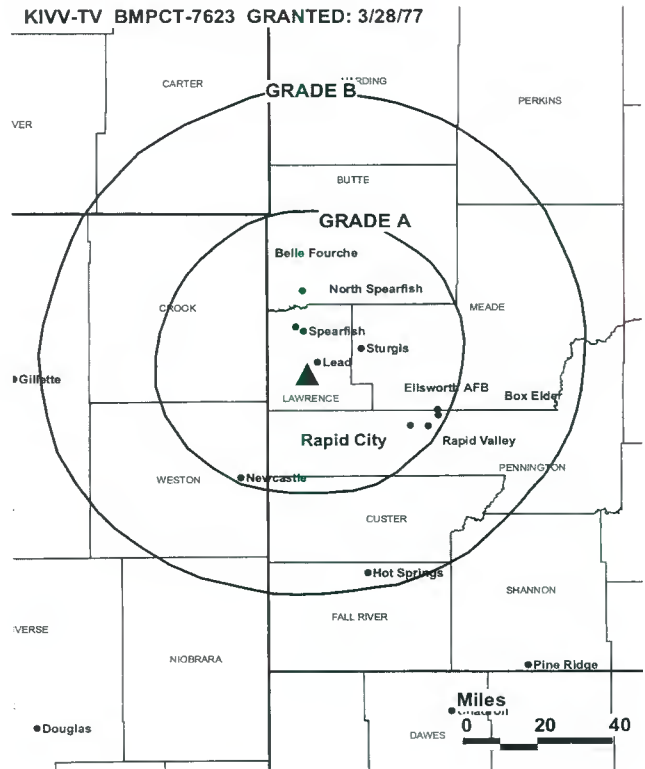
Lindsay Bold, Chief Engineer.

Robert A. Slocum, Treasurer & Chief Financial Officer.

Jack Sitch, Promotion Director.

Dave Downs, Production Manager.

Carol Spencer, Traffic Manager.



© 2006 Warren Communications News

Rates: On request.

City of License: Lead. **Station DMA:** Rapid City, SD. **Rank:** 177.

Circulation © 2005 Nielsen. Coverage based on Nielsen study.

Grand Total	Cable TV Households	Non-cable TV Households	Total TV Households
Estimated Station Totals *	3,310	17,640	20,950
Average Weekly Circulation (2005)	654	2,127	2,781
Average Daily Circulation (2005)			734
Station DMA Total	Cable TV Households	Non-cable TV Households	Total TV Households
Estimated Station Totals *	2,440	17,640	20,080
Average Weekly Circulation (2005)	402	2,127	2,529
Average Daily Circulation (2005)			659
Other DMA Total	Cable TV Households	Non-cable TV Households	Total TV Households
Estimated Station Totals *	870	0	870
Average Weekly Circulation (2005)	252	0	252
Average Daily Circulation (2005)			75

*Estimated station totals are sums of the Nielsen TV and Cable TV household estimates for each county in which the station registers viewing of more than 5% as per the Nielsen Survey Methods.

KDLV-DT
Ch. 26

Network Service: NBC.

Grantee: Red River Broadcasting, 4015 9th Ave. SW, Fargo, ND 58103.

Studio: 3600 S. Westport Ave., Sioux Falls, SD 57106.

Mailing Address: 3600 S. Westport Ave., Sioux Falls, SD 57106-6325.

Phone: 605-361-5555. **Fax:** 605-361-7017.

E-mail: info@kdlt.com

Web Site: http://www.kdlt.com

Technical Facilities: Channel No. 26 (542-548 MHz). Authorized power: 25-kw max. visual. Antenna: 1033-ft above av. terrain, 1057-ft. above ground.

Latitude	43°	45'	33"
Longitude	98°	24'	44"

Note: Latitude and longitude coordinates shown are based on the North American Datum of 1927 (NAD 27) as currently required by the Mass Media Bureau of the FCC.

Began Operation: Station operating under Special Temporary Authority at 3.01-kw max. visual; no on-air date

Represented (engineering): Cohen Dippell & Everist PC.

Represented (legal): Holland & Knight LLP.

Represented (sales): Millennium Sales & Marketing.

Personnel:

Gary R. Bolton, General Manager.

Kathy M. Lau, Vice President & Chief Financial Officer.

Mari Ossenfort, General Sales Manager & Local Sales Manager.

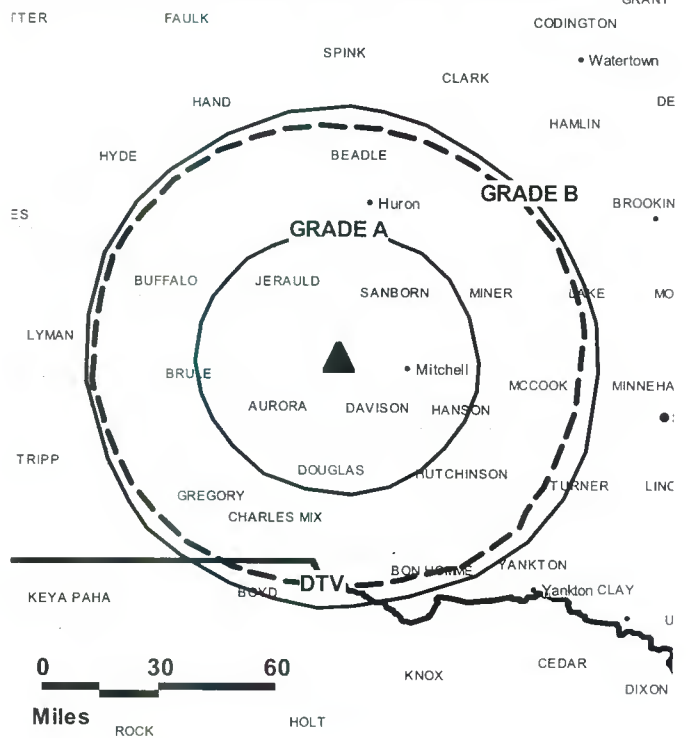
Myron Kunin, Chief Executive Officer.

Jill J. Knip, News Director.

Don Sturzenbecher, Chief Engineer.

Susan Enders, Program Director.

KDLV-DT BPCDT-19991101AIX GRANTED: 3/5/2001



© 2006 Warren Communications News

Mike Gamber, Promotion Director.

Troy Baltzer, Production Manager.

Shelly Steichen, Traffic Manager.

City of License: Mitchell. **Station DMA:** Sioux Falls (Mitchell), SD. **Rank:** 114.

Nielsen Data: Not available.

KDLV-TV
Ch. 5
 (Satellite of KDLT-TV, Sioux Falls)

Network Service: NBC.

Licensee: Red River Broadcast Co. LLC, 4015 9th Ave. SW, Fargo, ND 58103.

Studio: 3600 S. Westport Ave., Sioux Falls, SD 57106.

Mailing Address: 3600 S. Westport Ave., Sioux Falls, SD 57106-6325.

Phone: 605-361-5555. **Fax:** 605-361-7017.

E-mail: info@kdlv.com

Web Site: http://www.kdlv.com

Technical Facilities: Channel No. 5 (76-82 MHz). Authorized power: visual. Antenna: 981-ft above av. terrain, 998-ft. above ground, 2423-ft. above sea level.

Latitude 43° 45' 33"
 Longitude 98° 24' 44"

Digital Facilities: Channel No. 26 (542-548 MHz). Power: 25-kw max. visual. Antenna: 1033-ft above av. terrain, 1057-ft. above ground.

Latitude 43° 45' 33"
 Longitude 98° 24' 44"

FCC Digital File Number: BPCDT-20000501ACG. Granted: March 05, 2001.

Note: Latitude and longitude coordinates shown are based on the North American Datum of 1927 (NAD 27) as currently required by the Mass Media Bureau of the FCC.

Multichannel TV Sound: Stereo only.

News Services: NBC News Channel, AP.

Ownership: Red River Broadcast Corp. (Group Owner).

Began Operation: June 12, 1960. Sale to present owner by Heritage Media Corp. approved by FCC August 25, 1994. Sale to Heritage Media Corp. by Sherwood L. Corner & Gilbert D. Moyle approved by FCC August 14, 1985. Sale to Sherwood L. Corner & Gilbert D. Moyle by Gillett Broadcasting approved by FCC May 12, 1982. Sale to Gillett by Buford TV approved by FCC January 17, 1978 (Television Digest, Vol. 17:44). Sale to Buford by R. V. Eppel, et al., approved by FCC October 4, 1972.

Represented (engineering): Cohen Dippell & Everist PC.

Represented (legal): Holland & Knight LLP.

Represented (sales): Millennium Sales & Marketing.

Personnel:

Myron Kunin, Chief Executive Officer.

Gary R. Bolton, General Manager.

Mari Ossenfort, General Sales Manager & Local Sales Manager.

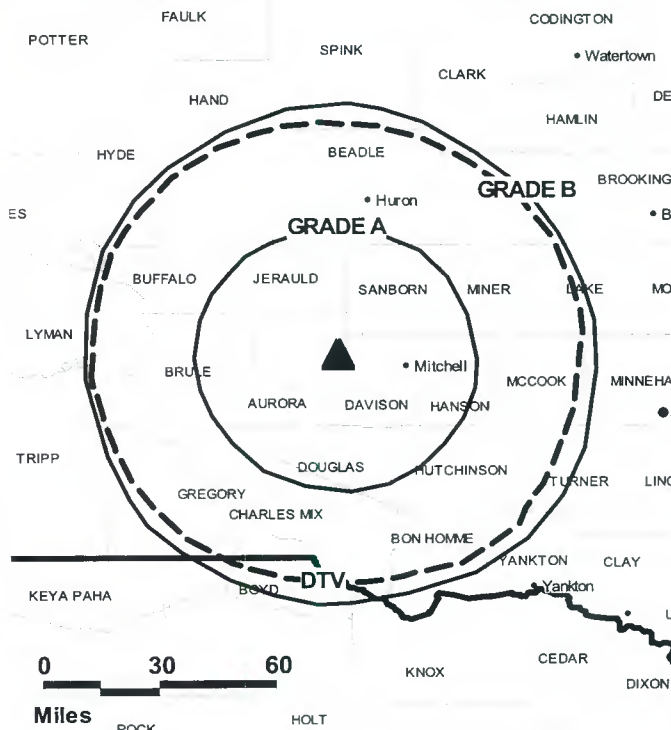
Jill Knip, News Director.

Don Sturzenbecher, Chief Engineer.

Kathy M. Lau, Vice President & Chief Financial Officer.

Susan Enders, Program Director.

KDLV-TV BMPCT-19980715KG GRANTED: 12/17/1998



© 2006 Warren Communications News

Mike Gamber, Promotion Director.

Troy Baltzer, Production Manager.

Shelly Steichen, Traffic Manager.

Highest 30 Sec. Rate: \$3500.

City of License: Mitchell. **Station DMA:** Sioux Falls (Mitchell), SD. **Rank:** 114.

Circulation © 2005 Nielsen. Coverage based on Nielsen study.

GrandTotal	Cable TV Households	Non-cable TV Households	Total TV Households
Estimated Station Totals *	28,100	5,700	33,800
Average Weekly Circulation (2005)	14,500	1,054	15,554
Average Daily Circulation (2005)			5,748
Station DMA Total	Cable TV Households	Non-cable TV Households	Total TV Households
Estimated Station Totals *	28,100	5,700	33,800
Average Weekly Circulation (2005)	14,500	1,054	15,554
Average Daily Circulation (2005)			5,748

*Estimated station totals are sums of the Nielsen TV and Cable TV household estimates for each county in which the station registers viewing of more than 5% as per the Nielsen Survey Methods.

KPRY-DT
Ch. 19

Network Service: ABC.

Licensee: South Dakota Television License Sub LLC, 405 Park Ave., Suite 702, New York, NY 10022-4405.

Studio: 300 N. Dakota Ave., Suite 100, Sioux Falls, SD 57104.

Mailing Address: 300 N. Dakota Ave., Suite 100, Sioux Falls, SD 57104.

Phone: 605-336-1300; 800-855-5379. **Fax:** 605-336-7936.

E-mail: sales@ksfy.com

Web Site: http://www.ksfy.com

Technical Facilities: Channel No. 19 (500-506 MHz). Authorized power: 61-kw max. visual. Antenna: 1138-ft above av. terrain, 965-ft. above ground, 3005-ft. above sea level.

Latitude	44°	03'	07"
Longitude	100°	05'	03"

Note: Latitude and longitude coordinates shown are based on the North American Datum of 1927 (NAD 27) as currently required by the Mass Media Bureau of the FCC.

Ownership: South Dakota Television LLC (Group Owner).

Began Operation: Station operating; no on-air date.

Represented (legal): Dickstein Shapiro Morin & Oshinsky LLP.

Personnel:

Robert Glock, Vice President, General Manager & Station Manager.

Kelly Manning, General & Local Sales Manager.

Tim Moan, National Sales Manager.

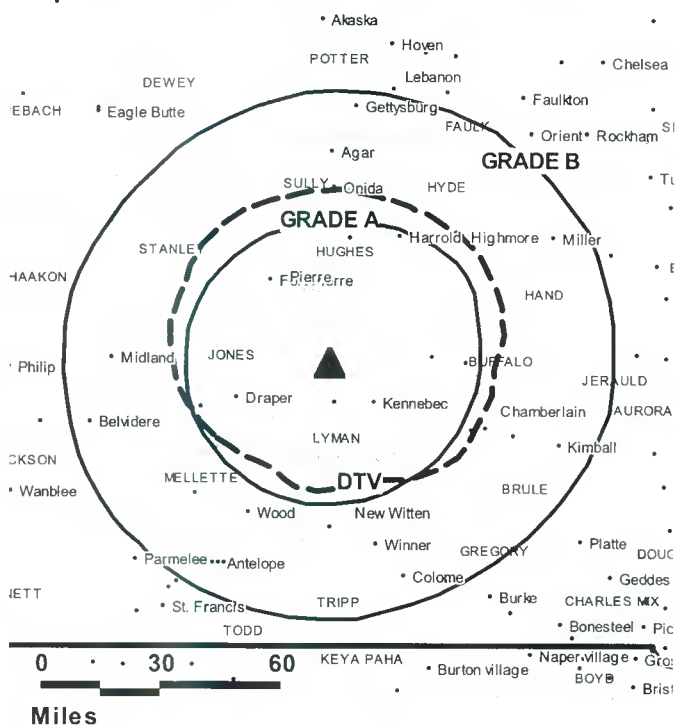
Ryan Welsh, Regional Sales Manager.

Neal Bennett, News Director.

Eugene Schulz, Chief Engineer.

Marilyn Brink, Business Manager.

KPRY-DT BMPCDT-20020730AAQ GRANTED: 10/2/2002 • A



© 2006 Warren Communications News

Jeff Morlan, Production Manager & Program Director.

Jeff Bonk, Marketing Director.

Tammy Ranum, Traffic Manager.

City of License: Pierre. **Station DMA:** Sioux Falls (Mitchell), SD. **Rank:** 114.

Nielsen Data: Not available.

South Dakota — Rapid City

KCLO-DT Ch. 16

Network Service: UPN, CBS.

Grantee: Young Broadcasting of Rapid City Inc., 501 S. Phillips Ave., Sioux Falls, SD 57102.

Studio: 719 W. Main St., Rapid City, SD 57002.

Mailing Address: 719 W. Main St., Rapid City, SD 57002.

Phone: 605-336-1100. **Fax:** 605-348-5518.

E-mail: kelotV@keloland.com

Web Site: <http://www.keloland.com>

Technical Facilities: Channel No. 16 (482-488 MHz). Authorized power: 150-kw visual, aural. Antenna: 505-ft above av. terrain, 374-ft. above ground, 4153-ft. above sea level.

Latitude	44°	04'	13"
Longitude	103°	15'	001"

Note: Latitude and longitude coordinates shown are based on the North American Datum of 1927 (NAD 27) as currently required by the Mass Media Bureau of the FCC.

Ownership: Young Broadcasting Inc. (Group Owner).

Began Operation: Station operating under Special Temporary Authority at 38.1-kw max. visual; no on-air date

Personnel:

Paul Farmer, Marketing & Promotion Manager.

Mark Antonitis, President & General Manger.

Deb McDermott, Executive Vice President & Operations Director.

Jay Huizenga, General Sales Manager.

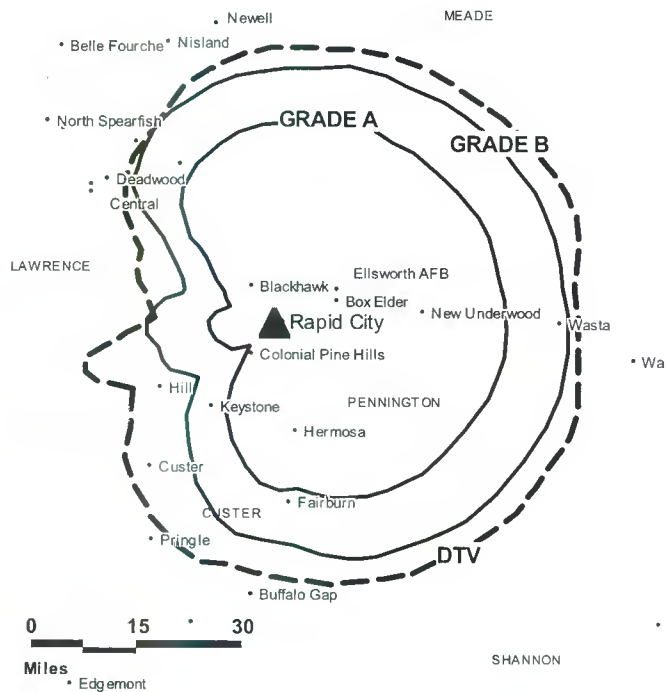
Mark Millage, News Director.

John Hertz, Chief Engineer.

Marlin Van Peursem, Director of Finance.

Karen Floyd, Program Director.

KCLO-DT BMPCDT-20041104AQS GRANTED: 11/10/2004



© 2006 Warren Communications News

John Miller, Production Manager.

Misty Farabee, Traffic Manager.

City of License: Rapid City. **Station DMA:** Rapid City, SD. **Rank:** 177.

Nielsen Data: Not available.

KCLO-TV
Ch. 15
(Satellite of KELO-TV, Sioux Falls)

Network Service: CBS.

Licensee: Young Broadcasting of Rapid City Inc., 599 Lexington Ave., 47th Floor, New York, NY 10222.

Studio: 719 W. Main St., Rapid City, SD 57002.

Mailing Address: 719 W. Main St., Sioux Falls, SD 57002.

Phone: 605-336-1100. **Fax:** 605-348-5518.

E-mail: kelotv@keloland.com

Web Site: http://www.keloland.com

Technical Facilities: Channel No. 15 (476-482 MHz). Authorized power: 690-kw max. visual, 69-kw aural. Antenna: 508-ft above av. terrain, 395-ft. above ground, 4150-ft. above sea level.

Latitude 44° 04' 14"
 Longitude 103° 15' 01"

Holds CP for change to 692-kw max. visual, 505-ft above av. terrain, 374-ft. above ground, 4153-ft. above sea level; lat. 44° 04' 13", long. 103° 15' 01", BPCT-20011218AAW.

Transmitter: Skyline Dr. approx. 0.8-mi. S of intersection of Rtes. 44 & 79, Pennington County.

Digital Facilities: Channel No. 16 (482-488 MHz). Power: 150-kw visual, aural. Antenna: 505-ft above av. terrain, 374-ft. above ground, 4153-ft. above sea level.

Latitude 44° 04' 13"
 Longitude 103° 15' 001"

FCC Digital File Number: BPDCT-19991021AAT. Granted: November 10, 2004.

Note: Latitude and longitude coordinates shown are based on the North American Datum of 1927 (NAD 27) as currently required by the Mass Media Bureau of the FCC.

Multichannel TV Sound: Stereo only.

Satellite Earth Station: Transmitter Harris; Scientific-Atlanta, 3.2-meter C-band.

News Services: CNN Newsource, CBS Newspath, AP.

Ownership: Young Broadcasting Inc. (Group Owner).

Began Operation: November 28, 1988.

Represented (sales): Adam Young Inc.

Represented (legal): Wiley, Rein & Fielding.

Personnel:

Mark Antonitis, President & General Manager.

Deb McDermott, Executive Vice President & Operations Director.

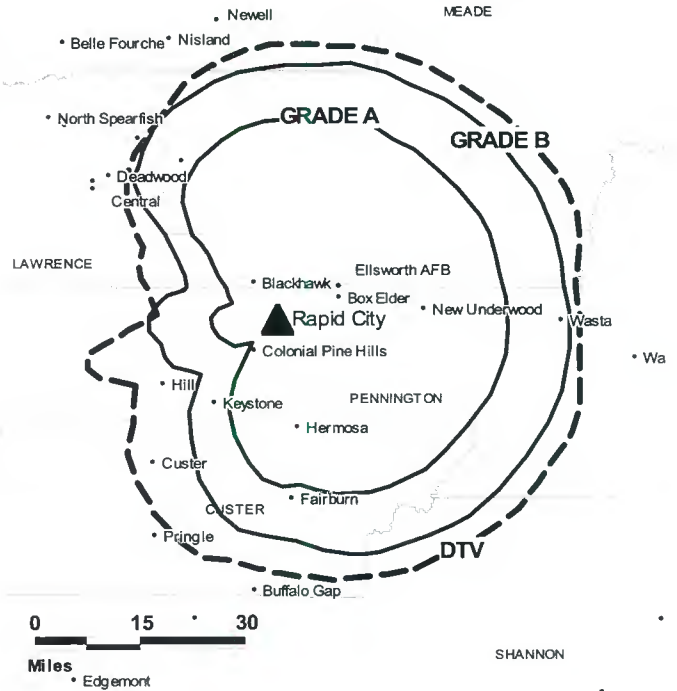
Jay Huizenga, General Sales Manager.

Mark Millage, News Director.

John Hertz, Chief Engineer.

Marlin Van Peurse, Director of Finance.

KCLO-TV BPCT-20011218AAW GRANTED: 10/3/2002



© 2006 Warren Communications News

Karen Floyd, Program Director.

Paul Farmer, Marketing & Promotions Manager.

John Miller, Productions Manager.

Misty Farabee, Traffic Manager.

Highest 30 Sec. Rate: \$100.

City of License: Rapid City. **Station DMA:** Rapid City, SD. **Rank:** 177.

Circulation © 2005 Nielsen. Coverage based on Nielsen study.

GrandTotal	Cable TV Households	Non-cable TV Households	Total TV Households
Estimated Station Totals *	48,680	16,430	65,110
Average Weekly Circulation (2005)	26,417	6,308	32,725
Average Daily Circulation (2005)			14,543

Station DMA Total	Cable TV Households	Non-cable TV Households	Total TV Households
Estimated Station Totals *	48,680	16,430	65,110
Average Weekly Circulation (2005)	26,417	6,308	32,725
Average Daily Circulation (2005)			14,543

*Estimated station totals are sums of the Nielsen TV and Cable TV household estimates for each county in which the station registers viewing of more than 5% as per the Nielsen Survey Methods.

South Dakota — Rapid City

KEVN-DT

Ch. 18

Network Service: FOX.

Grantee: KEVN Inc., Debtor-in-Possession, 2000 Skyline Dr., Rapid City, SD 57701.

Studio: 2000 Skyline Dr., Rapid City, SD 57701.

Mailing Address: Box 677, Rapid City, SD 57709.

Phone: 605-394-7777. **Fax:** 605-348-9128.

E-mail: jonf@kevn.com

Web Site: <http://www.kevn.com>

Technical Facilities: Channel No. 18 (494-500 MHz). Authorized power: 120-kw max. visual. Antenna: 594-ft above av. terrain, 512-ft. above ground.

Latitude	44°	04'	00"
Longitude	103°	15'	01"

Note: Latitude and longitude coordinates shown are based on the North American Datum of 1927 (NAD 27) as currently required by the Mass Media Bureau of the FCC.

Ownership: Mission TV LLC (Group Owner).

Began Operation: Station operating under Special Temporary Authority at 2.54-kw max. visual; no on-air date

Represented (legal):

Represented (sales): Millennium Sales & Marketing.

Personnel:

Cindy McNeill, General Manager & General Sales Manager.

Jon Fisher, Local Sales Manager.

Jack Caudill, News Director.

Lindsay Bold, Chief Engineer.

Robert A. Slocum, Treasurer & Chief Financial Officer.

Jack Sitch, Promotion Director.

Dave Downs, Production Manager.

Carol Spencer, Traffic Manager.

City of License: Rapid City. **Station DMA:** Rapid City, SD. **Rank:** 177.

Nielsen Data: Not available.

KEVN-TV

Ch. 7

(Operates satellite KIVV-TV, Lead)

Network Service: FOX.

Licensee: KEVN Inc., Debtor-in-Possession, 2000 Skyline Dr., Rapid City, SD 57701.

Studio: 2000 Skyline Dr., Rapid City, SD 57701.

Mailing Address: Box 677, Rapid City, SD 57709.

Phone: 605-394-7777. **Fax:** 605-348-9128.

E-mail: jonf@kevn.com

Web Site: http://www.kevn.com

Technical Facilities: Channel No. 7 (174-180 MHz). Authorized power: 224-kw visual, 22.4-kw aural. Antenna: 670-ft above av. terrain, 626-ft. above ground, 4342-ft. above sea level.

Latitude 44° 04' 06"
Longitude 103° 15' 03"

Transmitter: Skyline Dr., 1.6-mi. from center of Rapid City.

Digital Facilities: Channel No. 18 (494-500 MHz). Power: 120-kw max. visual. Antenna: 594-ft above av. terrain, 512-ft. above ground.

Latitude 44° 04' 00"
Longitude 103° 15' 01"

FCC Digital File Number: BPCDT-19991019ABB. Granted: December 02, 1999.

Note: Latitude and longitude coordinates shown are based on the North American Datum of 1927 (NAD 27) as currently required by the Mass Media Bureau of the FCC.

Satellite Earth Station: Transmitter RCA; Scientific-Atlanta, 7-meter C-band; Scientific-Atlanta receivers.

News Services: Fox NewsEdge, CNN Newsource, AP.

Ownership: Mission TV LLC (Group Owner).

Began Operation: July 11, 1976. Sale to Heritage Media Corp. by Sherwood L. Corner & Gilbert D. Moyle approved by FCC August 14, 1985. Sale to Blackstar LLC by Heritage Media Corp. approved by FCC December 15, 1995. Sale to Silver King Communications Inc. by Blackstar LLC approved by FCC May 14, 1998 (Television Digest, Vol. 38:11). Sale to present owner by Silver King approved by FCC August 26, 1998. KEVN Inc. filed for Chapter 11 bankruptcy November 20, 2003.

Represented (sales): Millennium Sales & Marketing.

Represented (legal): Hogan & Hartson LLP.

Personnel:

Cindy McNeill, General Manager & General Sales Manager.

Jon Fisher, Local Sales Manager.

Jack Caudill, News Director.

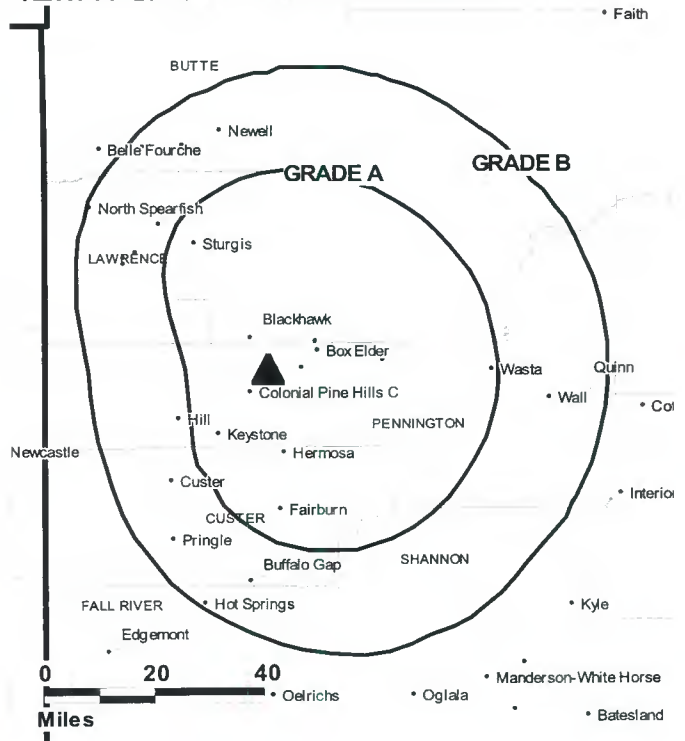
Lindsay Bold, Chief Engineer.

Robert A. Slocum, Treasurer & Chief Financial Officer.

Jack Stitch, Promotion Director.

Dave Downs, Production Manager.

KEVN-TV BPCT-4627 GRANTED: 6/20/1975



Carol Spencer, Traffic Manager.

Highest 30 Sec. Rate: \$750.

City of License: Rapid City. **Station DMA:** Rapid City, SD. **Rank:** 177.

Circulation © 2005 Nielsen. Coverage based on Nielsen study.

GrandTotal	Cable TV Households	Non-cable TV Households	Total TV Households
Estimated Station Totals *	60,460	17,740	78,200
Average Weekly Circulation (2005)	25,272	7,940	33,212
Average Daily Circulation (2005)			13,278
Station DMA Total	Cable TV Households	Non-cable TV Households	Total TV Households
Estimated Station Totals *	51,820	17,740	69,560
Average Weekly Circulation (2005)	24,589	7,940	32,529
Average Daily Circulation (2005)			13,183
Other DMA Total	Cable TV Households	Non-cable TV Households	Total TV Households
Estimated Station Totals *	8,640	0	8,640
Average Weekly Circulation (2005)	683	0	683
Average Daily Circulation (2005)			95

*Estimated station totals are sums of the Nielsen TV and Cable TV household estimates for each county in which the station registers viewing of more than 5% as per the Nielsen Survey Methods.

South Dakota — Rapid City

KNBN

Ch. 21

(Affiliated with KWSD, Sioux Falls)

Network Service: NBC.

Licensee: Rapid Broadcasting Co., 2504 W. Main St., Box 2860, Rapid City, SD 57709.

Studio: 2424 S. Plaza Dr., Rapid City, SD 57709.

Mailing Address: Box 9549, Rapid City, SD 57709.

Phone: 605-355-0024. **Fax:** 605-355-9274.

E-mail: jsimpson@newscenter1.com

Web Site: http://www.newscenter1.com

Technical Facilities: Channel No. 21 (512-518 MHz). Authorized power: 100-kw max. visual. Antenna: 654-ft above av. terrain, 469-ft. above ground, 3760-ft. above sea level.

Latitude 44° 05' 33"
Longitude 103° 14' 53"

Holds CP for change to 500-kw max. visual, 692-ft above av. terrain, 509-ft. above ground, 4268-ft. above sea level; BPCT-20001003ABY.

Transmitter: Cowboy Hill.

Note: Latitude and longitude coordinates shown are based on the North American Datum of 1927 (NAD 27) as currently required by the Mass Media Bureau of the FCC.

Ownership: Rapid Broadcasting Co. (Group Owner).

Represented (sales): Blair Television.

Represented (legal): Cole, Raywid & Braveman LLP.

Represented (engineering): Graham Brock.

Personnel:

Jim Simpson, General Manager.

Darren Koehne, Regional Sales Manager.

Terry Keegan, Regional News Director.

Donna Houck, Corporate Financial Officer.

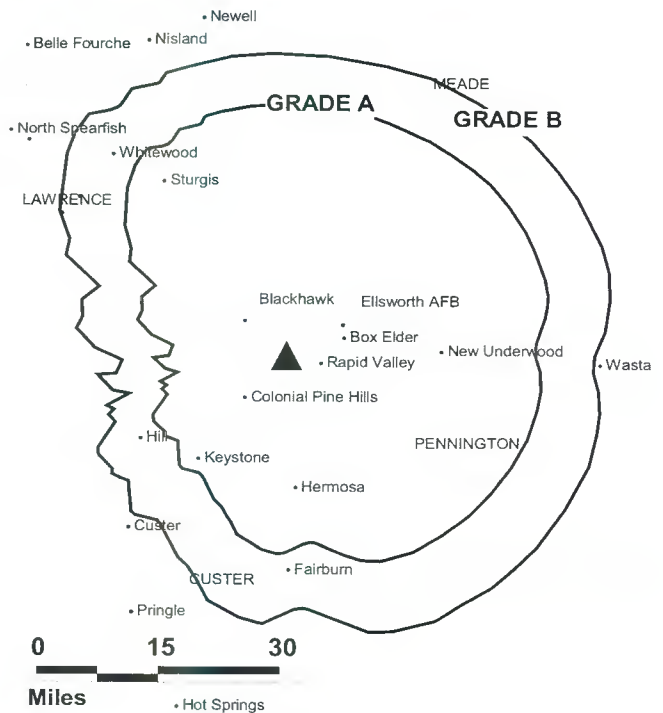
Faye Payte, Business Manager.

Wes Des Jardins, Marketing Director.

Mark Walter, Production Manager & Development Director.

Trent Taylor, Traffic Manager.

KNBN BPCT-20001003ABY GRANTED: 3/7/2001



© 2006 Warren Communications News

City of License: Rapid City. **Station DMA:** Rapid City, SD. **Rank:** 177.

Circulation © 2005 Nielsen. Coverage based on Nielsen study.

GrandTotal	Cable TV Households	Non-cable TV Households	Total TV Households
Estimated Station Totals *	48,680	14,260	62,940
Average Weekly Circulation (2005)	30,002	6,025	36,027
Average Daily Circulation (2005)			16,641
Station DMA Total	Cable TV Households	Non-cable TV Households	Total TV Households
Estimated Station Totals *	48,680	14,260	62,940
Average Weekly Circulation (2005)	30,002	6,025	36,027
Average Daily Circulation (2005)			16,641

*Estimated station totals are sums of the Nielsen TV and Cable TV household estimates for each county in which the station registers viewing of more than 5% as per the Nielsen Survey Methods.

South Dakota — Rapid City

KOTA-DT Ch. 2

Network Service: ABC.

Licensee: Duhamel Broadcasting Enterprises, 518 Saint Joseph St., Rapid City, SD 57709.

Studio: 518 Sait Joseph St., Rapid City, SD 57701.

Mailing Address: Box 1780, Rapid City, SD 57709.

Phone: 605-342-2000. **Fax:** 605-342-7305.

E-mail: kctanews@rapidnet.com

Web Site: <http://www.kotatv.com>

Technical Facilities: Channel No. 2 (54-60 MHz). Authorized power: 7.1-kw visual. Antenna: 607-ft above av. terrain, 453-ft. above ground.

Latitude	44°	04'	07"
Longitude	103°	15'	03"

Note: Latitude and longitude coordinates shown are based on the North American Datum of 1927 (NAD 27) as currently required by the Mass Media Bureau of the FCC.

Ownership: Duhamel Broadcasting Enterprises (Group Owner).

Began Operation: Station operating; no on-air date.

Represented (sales): Continental Television Sales.

Personnel:

William F. Duhamel, President & General Manager.

Peter A. Duhamel, Vice President.

Helene M. Duhamel, Vice President.

Steve Duffy, General & National Sales Manager.

Gerry Fenske, Local Sales Manager.

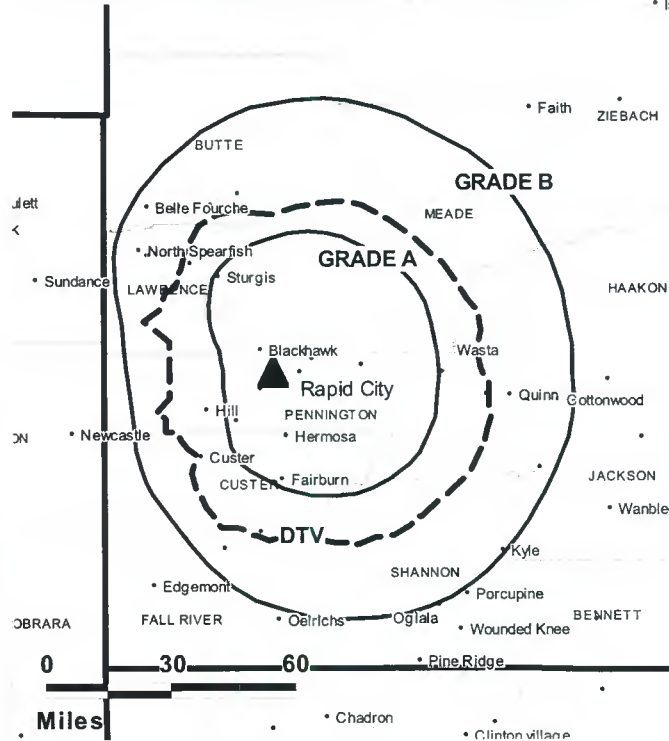
John Petersen, News Director.

Susan Hastings, Business Manager.

Monte Loos, Program & Operations Manager.

Dave Ditterman, Production Director.

KOTA-DT BPCDT-20010531 ACP GRANTED: 11/8/2001



© 2006 Warren Communications News

Fred Whitley, Creative Services Director.
Kathy Williamson, Traffic Manager.
Randy Howe, Sports Director.

City of License: Rapid City. **Station DMA:** Rapid City, SD. **Rank:** 177.
Nielsen Data: Not available.

South Dakota — Rapid City

KOTA-TV

Ch. 3

(Affiliated with KDUH-TV, Scottsbluff)

(Operates satellites KSGW-TV, Sheridan; KHSD-TV, Lead)

Network Service: ABC.

Licensee: Duhamel Broadcasting Enterprises, Box 1760, Rapid City, SD 57701-1760.

Studio: Duhamel Bldg., 518 St. Joseph St., Rapid City, SD 57701.

Mailing Address: Box 1760, Rapid City, SD 57709-1760.

Phone: 605-342-2000. **Fax:** 605-342-7305.

E-mail: kotanews@rapidnet.com

Web Site: http://www.kotatv.com

Technical Facilities: Channel No. 3 (60-66 MHz). Authorized power: 100-kw visual, 20-kw aural. Antenna: 659-ft above av. terrain, 604-ft. above ground, 4364-ft. above sea level.

Latitude 44° 04' 05"
Longitude 103° 15' 03"

Holds CP for change to 610-ft above av. terrain, 558-ft. above ground, 4311-ft. above sea level; lat. 44° 04' 08", long. 103° 15' 05", BPCT-20000919ABK.

Transmitter: Skyline Dr.

Digital Facilities: Channel No. 2 (54-60 MHz). Power: 7.1-kw visual. Antenna: 607-ft above av. terrain, 453-ft. above ground.

Latitude 44° 04' 07"
Longitude 103° 15' 03"

FCC Digital File Number: BPCDT-20010531ACP. Granted: November 08, 2001.

Note: Latitude and longitude coordinates shown are based on the North American Datum of 1927 (NAD 27) as currently required by the Mass Media Bureau of the FCC.

Satellite Earth Stations: Harris, 5.8-meter; Simulsat, 7-meter; Simulsat, Scientific-Atlanta receivers.

AM Affiliate: KOTA, 5-kw, 1380 kHz.

News Services: AP, ABC NewsOne.

Ownership: Duhamel Broadcasting Enterprises (Group Owner).

Began Operation: May 29, 1955.

Represented (sales): Continental Television Sales.

Represented (legal): Shaw Pittman.

Personnel:

William F. Duhamel, President & General Manager.

Peter A. Duhamel, Vice President.

Helene M. Duhamel, Vice President.

Gerry Fenske, Local Sales Manager.

Steve Duffy, General & National Sales Manager.

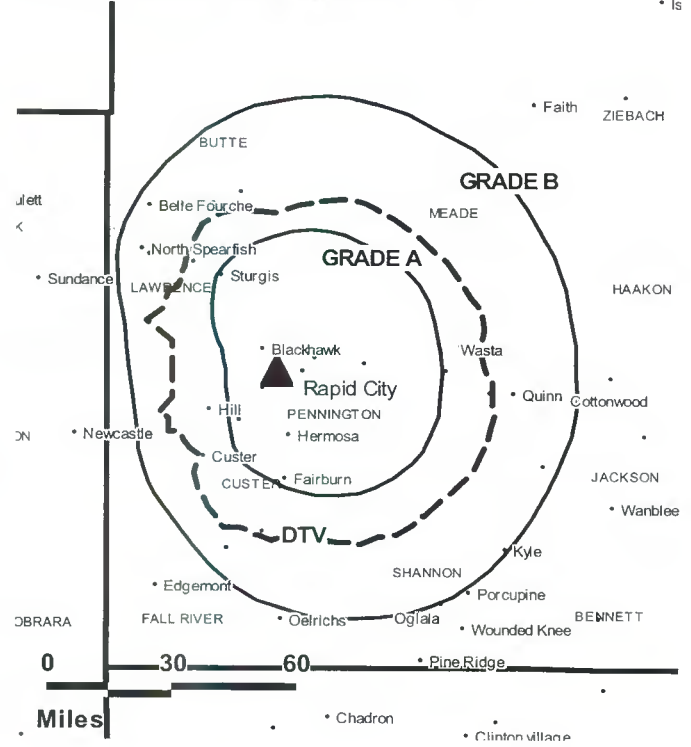
John Petersen, News Director.

Susan Hastings, Business Manager.

Monte Loos, Program & Operations Manager.

Dave Ditterman, Production Director.

KOTA-TV BMPCT-5990 GRANTED: 8/25/1964



© 2006 Warren Communications News

Fred Whitley, Creative Services Director.

Kathy Williamson, Traffic Manager.

Randy Howe, Sports Director.

Rates: On request.

City of License: Rapid City. **Station DMA:** Rapid City, SD. **Rank:** 177.

Circulation © 2005 Nielsen. Coverage based on Nielsen study.

GrandTotal	Cable TV Households	Non-cable TV Households	Total TV Households
Estimated Station Totals *	53,220	29,730	82,950
Average Weekly Circulation (2005)	36,674	11,867	48,541
Average Daily Circulation (2005)			25,196

Station DMA Total	Cable TV Households	Non-cable TV Households	Total TV Households
Estimated Station Totals *	51,820	23,420	75,240
Average Weekly Circulation (2005)	35,898	11,289	47,187
Average Daily Circulation (2005)			24,905

Other DMA Total	Cable TV Households	Non-cable TV Households	Total TV Households
Estimated Station Totals *	1,400	6,310	7,710
Average Weekly Circulation (2005)	776	578	1,354
Average Daily Circulation (2005)			291

*Estimated station totals are sums of the Nielsen TV and Cable TV household estimates for each county in which the station registers viewing of more than 5% as per the Nielsen Survey Methods.

KPLO-DT
Ch. 14

Network Service: UPN, CBS.

Licensee: Young Broadcasting of Sioux Falls Inc., 501 S. Phillips Ave., Sioux Falls, SD 57104.

Studio: 501 S. Phillips Ave., Sioux Falls, SD 57104.

Mailing Address: 501 S. Phillips Ave., Sioux Falls, SD 57104.

Phone: 605-336-1100. **Fax:** 605-357-5530.

E-mail: kelotv@keloland.com

Web Site: http://www.keloland.com

Technical Facilities: Channel No. 14 (470-476 MHz). Authorized power: 40-kw visual. Antenna: 1043-ft above av. terrain, 600-ft. above ground, 2772-ft. above sea level.

Latitude	43°	57'	57"
Longitude	99°	36'	11"

Transmitter: Reliance.

Note: Latitude and longitude coordinates shown are based on the North American Datum of 1927 (NAD 27) as currently required by the Mass Media Bureau of the FCC.

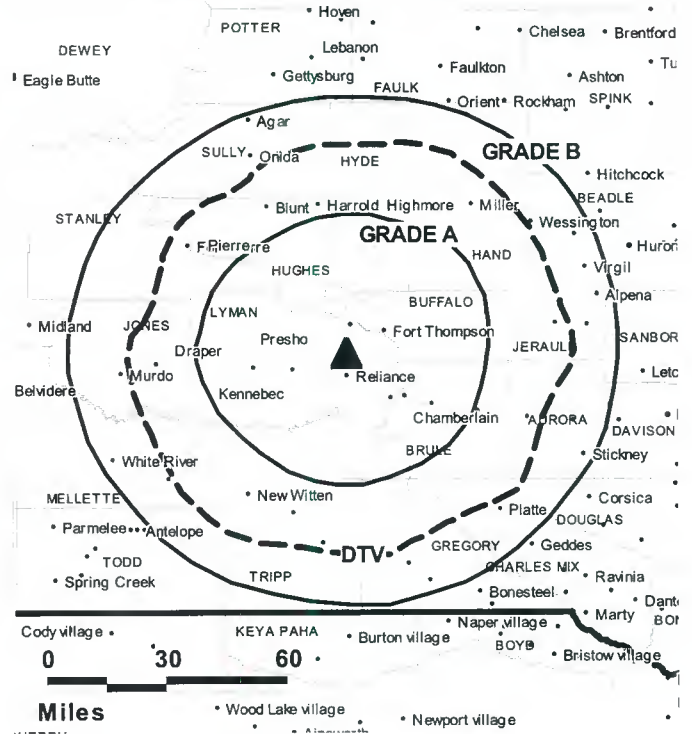
Ownership: Young Broadcasting Inc. (Group Owner).

Began Operation: Station operating; no on-air date.

Personnel:

- Mark Antonitis**, President & General Manager.
- Deb McDermott**, Executive Vice President & Operations Director.
- Jay Huizenga**, General Sales Manager.
- Mark Millage**, News Director.
- John Hertz**, Chief Engineer.
- Marlin Van Peursem**, Director of Finance.
- Karen Floyd**, Program Director.
- Paul Farmer**, Promotion Manager.

KPLO-DT B MPCDT-20021209ABO GRANTED: 4/16/2003



© 2006 Warren Communications News

John Miller, Production Manager.

Misty Farabee, Traffic Manager.

City of License: Reliance. **Station DMA:** Sioux Falls (Mitchell), SD. **Rank:** 114.

Nielsen Data: Not available.

South Dakota — Reliance

KPLO-TV
Ch. 6
(Satellite of KELO-TV, Sioux Falls)

Network Service: CBS.

Licensee: Young Broadcasting of Sioux Falls Inc., 599 Lexington Ave., 47th Floor, New York, NY 10022.

Studio: 501 S. Phillips Ave., Sioux Falls, SD 57104.

Mailing Address: 501 S. Phillips Ave., Sioux Falls, SD 57104.

Phone: 605-336-1100. **Fax:** 605-357-5530.

E-mail: kelotv@keloland.com

Web Site: http://www.keloland.com

Technical Facilities: Channel No. 6 (82-88 MHz). Authorized power: 100-kw visual, 20-kw aural. Antenna: 1109-ft above av. terrain, 711-ft. above ground, 2877-ft. above sea level.

Latitude 43° 57' 55"
 Longitude 99° 36' 11"

Transmitter: Medicine Butte, 6-mi. N of Reliance.

Digital Facilities: Channel No. 14 (470-476 MHz). Power: 40-kw visual. Antenna: 1043-ft above av. terrain, 600-ft. above ground, 2772-ft. above sea level.

Latitude 43° 57' 57"
 Longitude 99° 36' 11"

FCC Digital File Number: BPCDT-19991021ABA. Granted: April 16, 2003.

Note: Latitude and longitude coordinates shown are based on the North American Datum of 1927 (NAD 27) as currently required by the Mass Media Bureau of the FCC.

Multichannel TV Sound: Stereo only.

News Services: CNN Newsource, CBS Newspath, AP.

Ownership: Young Broadcasting Inc. (Group Owner).

Began Operation: July 15, 1957.

Represented (sales): Adam Young Inc.

Represented (legal): Wiley, Rein & Fielding.

Personnel:

Mark Antonitis, President & General Manager.

Deb McDermott, Executive Vice President & Operations Director.

Jay Huizenga, General Sales Manager.

Mark Millage, News Director.

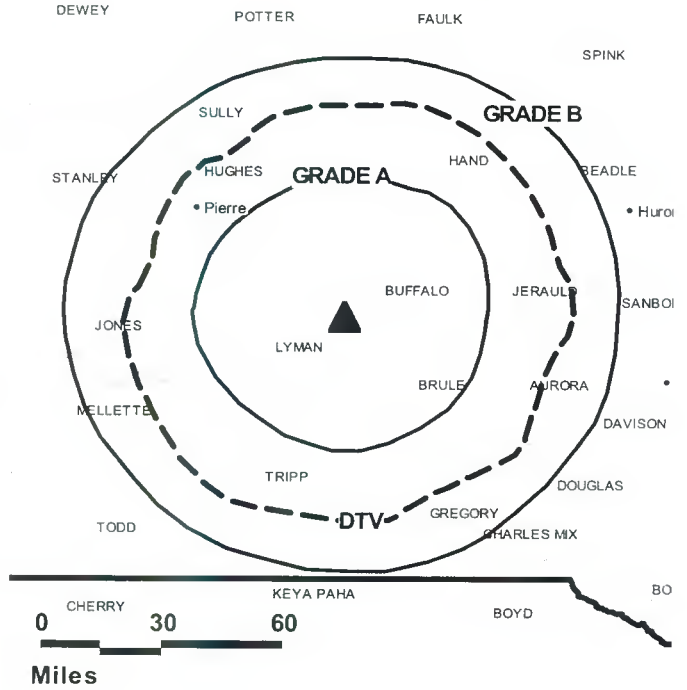
John Hertz, Chief Engineer.

Marlin Van Peursem, Director of Finance.

Karen Floyd, Program Director.

Paul Farmer, Promotion Manager.

KPLO-TV BPCT-2489 GRANTED: 5/15/1958



© 2006 Warren Communications News

John Miller, Production Manager.

Misty Farabee, Traffic Manager.

Rates: On request.

City of License: Reliance. **Station DMA:** Sioux Falls (Mitchell), SD. **Rank:** 114.

Circulation © 2005 Nielsen. Coverage based on Nielsen study.

GrandTotal	Cable TV Households	Non-cable TV Households	Total TV Households
Estimated Station Totals *	9,080	4,650	13,730
Average Weekly Circulation (2005)	5,587	1,976	7,563
Average Daily Circulation (2005)			5,239
Station DMA Total	Cable TV Households	Non-cable TV Households	Total TV Households
Estimated Station Totals *	9,080	4,650	13,730
Average Weekly Circulation (2005)	5,587	1,976	7,563
Average Daily Circulation (2005)			5,239

*Estimated station totals are sums of the Nielsen TV and Cable TV household estimates for each county in which the station registers viewing of more than 5% as per the Nielsen Survey Methods.

KDLT-DT
Ch. 47

Network Service: NBC.

Grantee: Red River Broadcast Co. LLC, Box 9115, Fargo, ND 58106.

Studio: 3600 S. Westport Ave., Sioux Falls, SD 57106.

Mailing Address: 3600 S. Westport Ave., Sioux Falls, SD 57106.

Phone: 605-361-5555. **Fax:** 605-361-7017.

E-mail: garyb@kdlf.com

Web Site: http://www.kdlf.com

Technical Facilities: Channel No. 47 (668-674 MHz). Authorized power: 1000-kw max. visual. Antenna: 1995-ft above av. terrain, 1965-ft. above ground.

Latitude	43°	30'	18"
Longitude	96°	33'	22"

Note: Latitude and longitude coordinates shown are based on the North American Datum of 1927 (NAD 27) as currently required by the Mass Media Bureau of the FCC.

Ownership: Red River Broadcast Corp. (Group Owner).

Began Operation: Station operating under Special Temporary Authority at 1.4-kw max. visual; no on-air date

Represented (engineering):

Represented (legal): Holland & Knight LLP.

Represented (sales): Millennium Sales & Marketing.

Personnel:

Kathy M. Lau, Vice President & Chief Financial Officer.

Gary R. Bolton, General Manager.

Mari Ossenfort, General Sales Manager & Local Sales Manager.

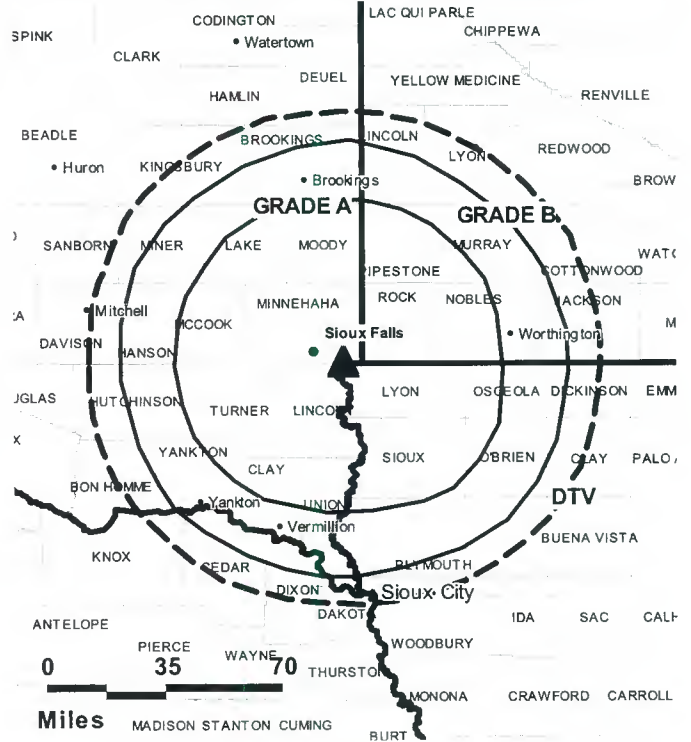
Myron Kunin, Chief Executive Officer.

Jill Knip, News Director.

Don Struzenbecher, Chief Engineer.

Susan Enders, Program Director.

KDLT-DT BPCDT-19991101AEJ GRANTED: 1/22/2001



© 2006 Warren Communications News

Troy Baltzer, Production Manager.

Shelly Steichen, Traffic Manager.

Mike Gamber, Promotion Director.

City of License: Sioux Falls. **Station DMA:** Sioux Falls (Mitchell), SD. **Rank:** 114.

Nielsen Data: Not available.

KDLT-TV

Ch. 46

(Operates satellite KDLV-TV, Mitchell)

Network Service: NBC.

Licensee: Red River Broadcast Co. LLC, 4015 9th Ave. SW, Fargo, ND 58103.

Studio: 3600 S. Westport Ave., Sioux Falls, SD 57106-6325.

Mailing Address: 3600 S. Westport Ave., Sioux Falls, SD 57106-6325.

Phone: 605-361-5555. **Fax:** 605-361-7017.

E-mail: garyb@kdlt.com

Web Site: http://www.kdlt.com

Technical Facilities: Channel No. 46 (662-668 MHz). Authorized power: 4000-kw visual. Antenna: 1932-ft above av. terrain, 1909-ft. above ground, 3337-ft. above sea level.

Latitude 43° 30' 18"
Longitude 96° 33' 22"

Digital Facilities: Channel No. 47 (668-674 MHz). Power: 1000-kw max. visual. Antenna: 1995-ft above av. terrain, 1965-ft. above ground.

Latitude 43° 30' 18"
Longitude 96° 33' 22"

FCC Digital File Number: BPCDT-19991101AEJ. Granted: January 22, 2001.

Note: Latitude and longitude coordinates shown are based on the North American Datum of 1927 (NAD 27) as currently required by the Mass Media Bureau of the FCC.

Multichannel TV Sound: Stereo only.

Satellite Earth Stations: Transmitter Comark; Harris, 3.5-meter Ku-band; GE, 5-meter Ku-band; Comtech, 5-meter C-band; Harris, Agile Omni receivers.

News Services: NBC News Channel, AP.

Ownership: Red River Broadcast Corp. (Group Owner).

Began Operation: September 23, 1998.

Represented (sales): Millennium Sales and Marketing.

Represented (legal): Holland & Knight LLP.

Represented (engineering): Cohen, Dippell & Everist PC.

Personnel:

Kathy M. Lau, Vice President & Chief Financial Officer.

Gary R. Bolton, General Manager.

Mari Ossenfort, General Sales Manager & Local Sales Manager.

Myron Kunin, Chief Executive Officer.

Jill J. Knip, News Director.

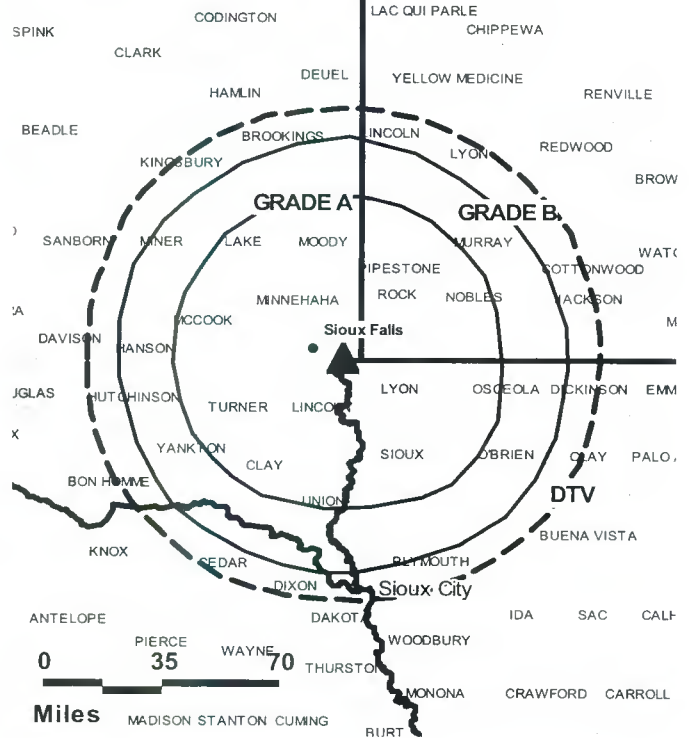
Don Sturzenbecher, Chief Engineer.

Susan Enders, Program Director.

Troy Baltzer, Production Manager.

Shelly Steichen, Traffic Manager.

KDLT-TV BMPCT-19980715KH GRANTED: 12/17/1998



© 2006 Warren Communications News

Mike Gamber, Promotion Director.

Highest 30 Sec. Rate: \$3500.

City of License: Sioux Falls. **Station DMA:** Sioux Falls (Mitchell), SD. **Rank:** 114.

Circulation © 2005 Nielsen. Coverage based on Nielsen study.

GrandTotal	Cable TV Households	Non-cable TV Households	Total TV Households
Estimated Station Totals *	134,880	76,870	211,750
Average Weekly Circulation (2005)	65,854	34,789	100,643
Average Daily Circulation (2005)			41,635
Station DMA Total	Cable TV Households	Non-cable TV Households	Total TV Households
Estimated Station Totals *	119,960	62,180	182,140
Average Weekly Circulation (2005)	63,845	32,784	96,629
Average Daily Circulation (2005)			40,617
Other DMA Total	Cable TV Households	Non-cable TV Households	Total TV Households
Estimated Station Totals *	14,920	14,690	29,610
Average Weekly Circulation (2005)	2,009	2,005	4,014
Average Daily Circulation (2005)			1,018

*Estimated station totals are sums of the Nielsen TV and Cable TV household estimates for each county in which the station registers viewing of more than 5% as per the Nielsen Survey Methods.

KELO-DT
Ch. 32

Network Service: UPN, CBS.

Licensee: Young Broadcasting of Sioux Falls Inc., 501 S. Phillips Ave., Sioux Falls, SD 57102.

Studio: 501 S. Phillips Ave., Sioux Falls, SD 57104.

Mailing Address: 501 S. Phillips Ave., Sioux Falls, SD 57104.

Phone: 605-336-1100. **Fax:** 605-357-5530.

E-mail: kelotv@keloland.com

Web Site: <http://www.keloland.com>

Technical Facilities: Channel No. 32 (578-584 MHz). Authorized power: 869-kw max. visual. Antenna: 1932-ft above av. terrain, 1883-ft. above ground.

Latitude	43°	31'	07"
Longitude	96°	32'	05"

Transmitter: Rowena.

Note: Latitude and longitude coordinates shown are based on the North American Datum of 1927 (NAD 27) as currently required by the Mass Media Bureau of the FCC.

Ownership: Young Broadcasting Inc. (Group Owner).

Began Operation: May 1, 2002.

Personnel:

Mark Antonitis, President & General Manager.

Deb McDermott, Executive Vice President & Operations Director.

Jay Huizenga, General Sales Manager.

Mark Millage, News Director.

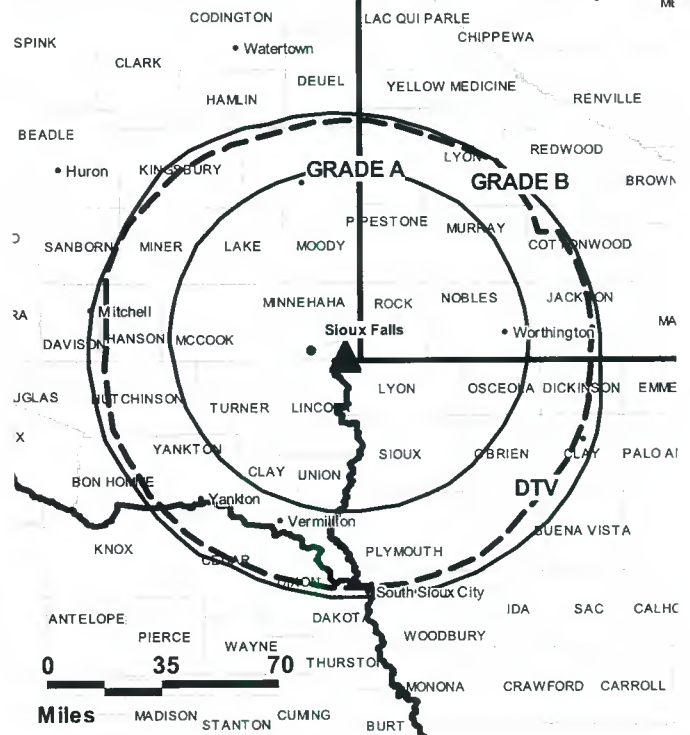
John Hertz, Chief Engineer.

Marlin Van Peurse, Director of Finance.

Karen Floyd, Program Director.

Paul Farmer, Marketing & Promotion Manager.

KELO-DT BPCDT-19991021AAX GRANTED: 12/7/1999



© 2006 Warren Communications News

John Miller, Production Manager.

Misty Farabee, Traffic Manager.

City of License: Sioux Falls. **Station DMA:** Sioux Falls (Mitchell), SD. **Rank:** 114.

Nielsen Data: Not available.

KELO-TV

Ch. 11

(Operates satellites KDLO-TV, Florence; KCLO-TV, Rapid City; KPLO-TV, Reliance)

Network Service: CBS.

Licensee: Young Broadcasting of Sioux Falls Inc., 599 Lexington Ave., 47th Floor, New York, NY 10222.

Studio: 501 S. Phillips Ave., Sioux Falls, SD 57104.

Mailing Address: 501 S. Phillips Ave., Sioux Falls, SD 57104.

Phone: 605-336-1100. **Fax:** 605-357-5530.

E-mail: kelotv@keloland.com

Web Site: http://www.keloland.com

Technical Facilities: Channel No. 11 (198-204 MHz). Authorized power: 25.1-kw visual. Antenna: 630-ft above av. terrain, 795-ft. above ground, 2028-ft. above sea level.

Latitude 43° 31' 07"
Longitude 96° 32' 05"

Transmitter: 1-mi. SW of Rowena.

Digital Facilities: Channel No. 32 (578-584 MHz). Power: 869-kw max. visual. Antenna: 1932-ft above av. terrain, 1883-ft. above ground.

Latitude 43° 31' 07"
Longitude 96° 32' 05"

FCC Digital File Number: BPCDT-19991021AAX. Granted: December 07, 1999.

Note: Latitude and longitude coordinates shown are based on the North American Datum of 1927 (NAD 27) as currently required by the Mass Media Bureau of the FCC.

Multichannel TV Sound: Stereo only.

Satellite Earth Stations: Transmitter Harris; Scientific-Atlanta, 4.6-meter; Andrew, 4.6-meter; Scientific-Atlanta, 7-meter; Scientific-Atlanta, Andrew receivers.

SNG Mobile Dish: Andrew, 2.3-meter Ku-band.

News Services: CNN Newsource, CBS Newspath, AP.

Ownership: Young Broadcasting Inc. (Group Owner).

Began Operation: May 12, 1953.

Represented (sales): Adam Young Inc.

Represented (legal): Wiley, Rein & Fielding.

Personnel:

Mark Antonitis, President & General Manager.

Deb McDermott, Executive Vice President & Operations Director.

Jay Huizenga, General Sales Manager.

Mark Millage, News Director.

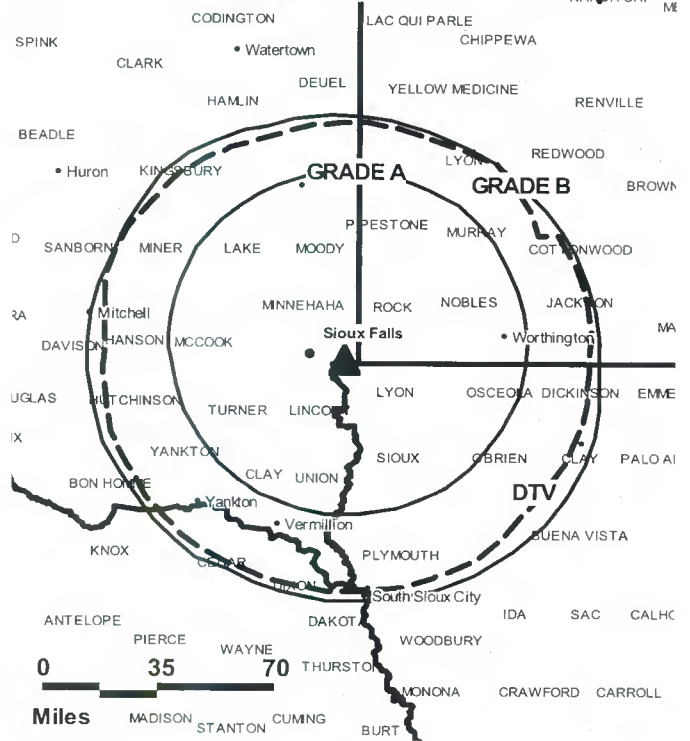
John Hertz, Chief Engineer.

Marlin Van Peursem, Director of Finance.

Karen Floyd, Program Director.

Paul Farmer, Marketing & Promotion Manager.

KELO-TV BPCT-3821 GRANTED: 10/21/1966



© 2006 Warren Communications News

John Miller, Production Manager.

Misty Farabee, Traffic Manager.

Highest 30 Sec. Rate: \$850.

City of License: Sioux Falls. **Station DMA:** Sioux Falls (Mitchell), SD. **Rank:** 114.

Circulation © 2005 Nielsen. Coverage based on Nielsen study.

GrandTotal	Cable TV Households	Non-cable TV Households	Total TV Households
Estimated Station Totals *	152,480	93,730	246,210
Average Weekly Circulation (2005)	97,023	49,895	146,918
Average Daily Circulation (2005)			89,947
Station DMA Total	Cable TV Households	Non-cable TV Households	Total TV Households
Estimated Station Totals *	97,400	62,180	159,580
Average Weekly Circulation (2005)	79,635	42,607	122,242
Average Daily Circulation (2005)			80,115
Other DMA Total	Cable TV Households	Non-cable TV Households	Total TV Households
Estimated Station Totals *	55,080	31,550	86,630
Average Weekly Circulation (2005)	17,388	7,288	24,676
Average Daily Circulation (2005)			9,832

*Estimated station totals are sums of the Nielsen TV and Cable TV household estimates for each county in which the station registers viewing of more than 5% as per the Nielsen Survey Methods.

KSFY-DT
Ch. 29

Network Service: ABC.

Licensee: South Dakota Television License Sub LLC, 405 Park Ave., Suite 702, New York, NY 10022-4405.

Studio: 300 N. Dakota Ave., Suite 100, Sioux Falls, SD 57102.

Mailing Address: 300 N. Dakota Ave., Suite 100, Sioux Falls, SD 57102.

Phone: 605-336-1300. **Fax:** 605-336-7936.

E-mail: ksfy@ksfy.com

Web Site: http://www.ksfy.com

Technical Facilities: Channel No. 29 (560-566 MHz). Authorized power: 368-kw max. visual. Antenna: 1932-ft above av. terrain, 1883-ft. above ground, 3342-ft. above sea level.

Latitude	43°	31'	07"
Longitude	96°	32'	05"

Note: Latitude and longitude coordinates shown are based on the North American Datum of 1927 (NAD 27) as currently required by the Mass Media Bureau of the FCC.

Ownership: South Dakota Television LLC (Group Owner).

Began Operation: Station operating; no on-air date.

Represented (legal): Dickstein Shapiro Morin & Oshinsky LLP.

Represented (sales): TeleRep Inc.

Personnel:

Robert Glock, Vice President, General Manager & Station Manager.

Kelly Manning, General & Local Sales Manager.

Tim Moan, National Sales Manager.

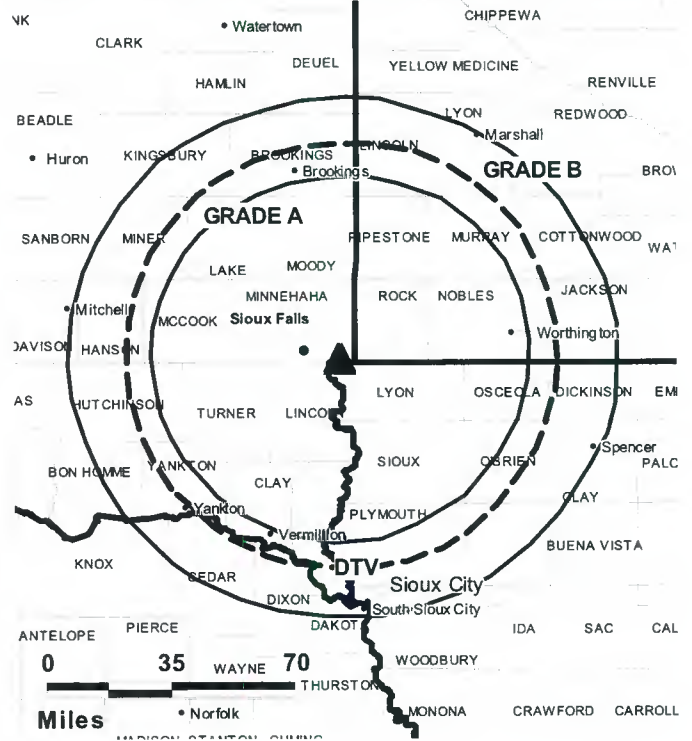
Ryan Welsh, Regional Sales Manager.

Neal Bennett, News Director.

Eugene Schultz, Chief Engineer.

Marilyn Brink, Business Manager.

KSFY-DT BPCDT-20020923ABO GRANTED: 10/28/2002



Jeff Morlan, Program & Production Director.

Jeff Bonk, Public Relations & Marketing Director.

Tammy Ranum, Traffic Manager.

City of License: Sioux Falls. **Station DMA:** Sioux Falls (Mitchell), SD. **Rank:** 114.

Nielsen Data: Not available.

KSFY-TV

Ch. 13

(Operates satellites KPRY-TV, Pierre; KABY-TV, Aberdeen)

Network Service: ABC.

Licensee: South Dakota Television License Sub LLC, 405 Park Ave., Suite 702, New York, NY 10022-4405.

Studio: 300 N. Dakota Ave., Suite 100, Sioux Falls, SD 57104.

Mailing Address: 300 N. Dakota Ave., Suite 100, Sicux Falls, SD 57104.

Phone: 605-336-1300; 800-955-5739. **Fax:** 605-336-7936.

E-mail: ksfy@ksfy.com

Web Site: http://www.ksfy.com

Technical Facilities: Channel No. 13 (210-216 MHz). Authorized power: 285-kw visual, 39.5-kw aural. Antenna: 2000-ft above av. terrain, 1985-ft. above ground, 3444-ft. above sea level.

Latitude 43° 31' 07"
Longitude 96° 32' 05"

Transmitter: Rowena, 9-mi. E of Sioux Falls.

Digital Facilities: Channel No. 29 (560-566 MHz). Power: 368-kw max. visual. Antenna: 1932-ft above av. terrain, 1883-ft. above ground, 3342-ft. above sea level.

Latitude 43° 31' 07"
Longitude 96° 32' 05"

FCC Digital File Number: BPCDT-19991025ACR. Granted: October 28, 2002.

Note: Latitude and longitude coordinates shown are based on the North American Datum of 1927 (NAD 27) as currently required by the Mass Media Bureau of the FCC.

Satellite Earth Stations: Microdyne, 3.7-meter Ku-band; Andrew, 4.5-meter C-band; Andrew, 7.3-meter C-band; DX Antenna, Avantek receivers.

News Service: AP.

Ownership: South Dakota Television LLC (Group Owner).

Began Operation: July 31, 1960. Sale to present owner by Raycom Media Inc. approved by FCC February 27, 2004. Sale to Raycom Media Inc. by Ellis Communications approved by FCC July 26, 1996. Sale to Ellis Communications by New Vision Television approved by FCC February 10, 1995 (Television Digest, Vol. 34:48; 35:14). Sale to New Vision by News-Press & Gazette approved by FCC September 7, 1993. Sale to News-Press & Gazette by Forum Publishing Co. approved by FCC November 15, 1985. Sale to Forum by Gordon H. Ritz, Wheelock Whitney, et al., approved by FCC November 14, 1973. Sale to Ritz & Whitney by former owners approved by FCC August 23, 1965 (Vol. 5:35).

Represented (sales): TeleRep Inc.

Represented (legal): Dickstein Shapiro Morin & Oshinsky LLP.

Personnel:

Robert Glock, Vice President, General Manager & Station Manager.

Kelly Manning, General & Local Sales Manager.

Tim Moan, National Sales Manager.

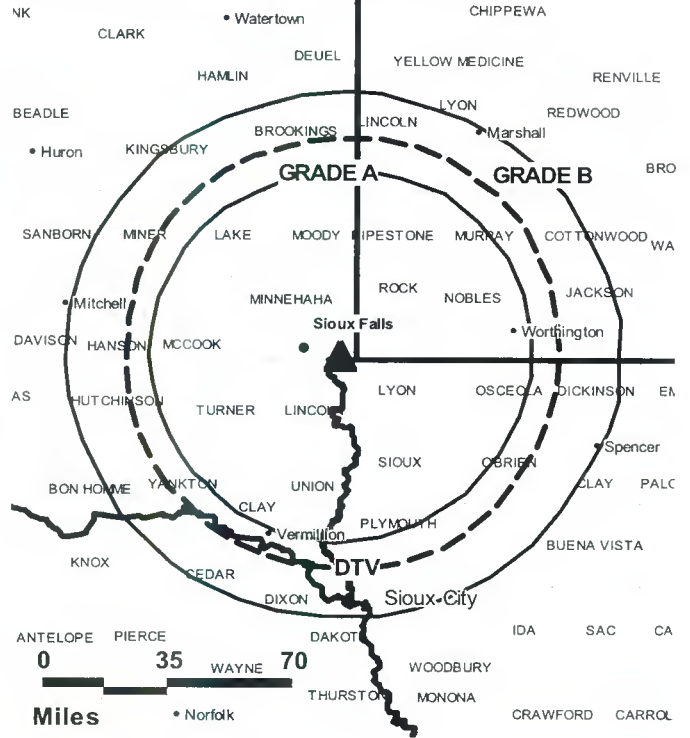
Ryan Welsh, Regional Sales Manager.

Neal Bennett, News Director.

Eugene Schultz, Chief Engineer.

Marilyn Brink, Business Manager.

KSFY-TV BPCT-3802 GRANTED: 9/12/1966



© 2006 Warren Communications News

Jeff Morlan, Program & Production Director.

Jeff Bonk, Public Relations & Marketing Director.

Tammy Ranum, Traffic Manager.

Rates: On request.

City of License: Sioux Falls. **Station DMA:** Sioux Falls (Mitchell), SD. **Rank:** 114.

Circulation © 2005 Nielsen. Coverage based on Nielsen study.

GrandTotal	Cable TV Households	Non-cable TV Households	Total TV Households
Estimated Station Totals *	141,290	78,930	220,220
Average Weekly Circulation (2005)	77,792	40,091	117,883
Average Daily Circulation (2005)			54,828

Station DMA Total	Cable TV Households	Non-cable TV Households	Total TV Households
Estimated Station Totals *	96,050	61,560	157,610
Average Weekly Circulation (2005)	65,483	36,506	101,989
Average Daily Circulation (2005)			48,921

Other DMA Total	Cable TV Households	Non-cable TV Households	Total TV Households
Estimated Station Totals *	45,240	17,370	62,610
Average Weekly Circulation (2005)	12,309	3,585	15,894
Average Daily Circulation (2005)			5,907

*Estimated station totals are sums of the Nielsen TV and Cable TV household estimates for each county in which the station registers viewing of more than 5% as per the Nielsen Survey Methods.

KTTW

Ch. 17

(Operates satellite KTTM, Huron)

Network Service: FOX.

Licensee: Independent Communications Inc., 2817 W. 11th St., Sioux Falls, SD 57104.

Studio: 2817 W. 11th St., Sioux Falls, SD 57104.

Mailing Address: Box 5103, Sioux Falls, SD 57117.

Phone: 605-338-0017; 800-568-4340. **Fax:** 605-338-7173.

E-mail: fox17@kttw.com

Web Site: http://www.kttw.com

Technical Facilities: Channel No. 17 (488-494 MHz). Authorized power: 196.7-kw max. visual, 20-kw aural. Antenna: 495-ft above av. terrain, 443-ft. above ground, 1942-ft. above sea level.

Latitude 43° 29' 20"
Longitude 96° 45' 40"

Holds CP for change to 2025-kw max. visual, 1460-ft above av. terrain, 1526-ft. above ground, 2858-ft. above sea level; lat. 43° 31' 14", long. 96° 34' 54", transmitter to 0.2-mi. S of State Hwy. 38, Rowena. BPCT-960724KH.

Transmitter: Rural Rte. 3, Yankton Rd., Sioux Falls.

Digital Facilities: Channel No. 7 (174-180 MHz). Power: 65-kw visual. Antenna: 413-ft above av. terrain, 371-ft. above ground.

Latitude 43° 29' 20"
Longitude 96° 45' 40"

FCC Digital File Number: BPCDT-19991029ACY. Granted: February 05, 2001.

Note: Latitude and longitude coordinates shown are based on the North American Datum of 1927 (NAD 27) as currently required by the Mass Media Bureau of the FCC.

Multichannel TV Sound: Stereo only.

Ownership: Independent Communications Inc. (Group Owner).

Began Operation: May 25, 1987.

Represented (sales): Continental Television Sales.

Represented (legal): Reddy, Begley & McCormick.

Represented (engineering): Peter V. Gureckis & Associates.

Personnel:

Ed Hoffman, General Manager & National Sales Manager.

Julie Muhe, Local Sales Manager.

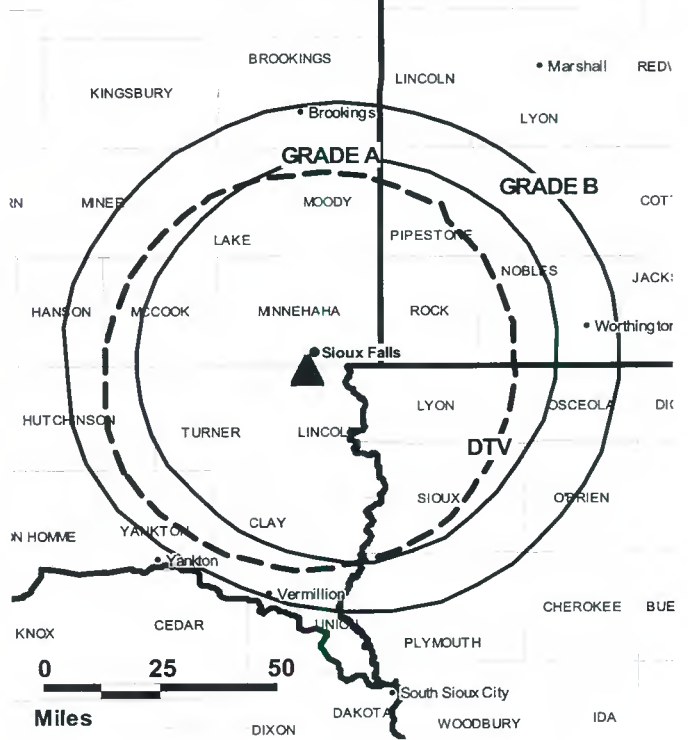
Tigran Grant, Chief Engineer.

Rodney Bergeson, Production Manager.

Stephanie Fischer, Traffic Manager.

Rates: On request.

KTTW BMPCT-19920205KG GRANTED: 3/26/1992



© 2006 Warren Communications News

City of License: Sioux Falls. **Station DMA:** Sioux Falls (Mitchell), SD. **Rank:** 114.

Circulation © 2005 Nielsen. Coverage based on Nielsen study.

GrandTotal	Cable TV Households	Non-cable TV Households	Total TV Households
Estimated Station Totals *	128,240	61,630	189,870
Average Weekly Circulation (2005)	45,645	18,368	64,013
Average Daily Circulation (2005)			18,612

Station DMA Total	Cable TV Households	Non-cable TV Households	Total TV Households
Estimated Station Totals *	117,490	59,740	177,230
Average Weekly Circulation (2005)	44,781	18,228	63,009
Average Daily Circulation (2005)			18,440

Other DMA Total	Cable TV Households	Non-cable TV Households	Total TV Households
Estimated Station Totals *	10,750	1,890	12,640
Average Weekly Circulation (2005)	864	140	1,004
Average Daily Circulation (2005)			172

*Estimated station totals are sums of the Nielsen TV and Cable TV household estimates for each county in which the station registers viewing of more than 5% as per the Nielsen Survey Methods.

KTTW-DT
Ch. 7

Network Service: FOX.

Grantee: Independent Communications Inc., Box 5103, Sioux Falls, SD 57117.

Studio: 2817 W. 11th St., Sioux Falls, SD 57104.

Mailing Address: Box 5103, Sioux Falls, SD 57117.

Phone: 605-338-0017; 800-568-4340. **Fax:** 605-338-7173.

E-mail: fox17@kttw.com

Web Site: http://www.kttw.com

Technical Facilities: Channel No. 7 (174-180 MHz). Authorized power: 65-kw visual.
Antenna: 413-ft above av. terrain, 371-ft. above ground.

Latitude	43°	29'	20"
Longitude	96°	45'	40"

Note: Latitude and longitude coordinates shown are based on the North American Datum of 1927 (NAD 27) as currently required by the Mass Media Bureau of the FCC.

Ownership: Independent Communications Inc. (Group Owner).

Began Operation: Station operating under Special Temporary Authority at 0.022-kw max. visual; no on-air date

Represented (sales): Continental Television Sales.

Personnel:

Ed Hoffman, General Manager, National Sales Manager & Program Director.

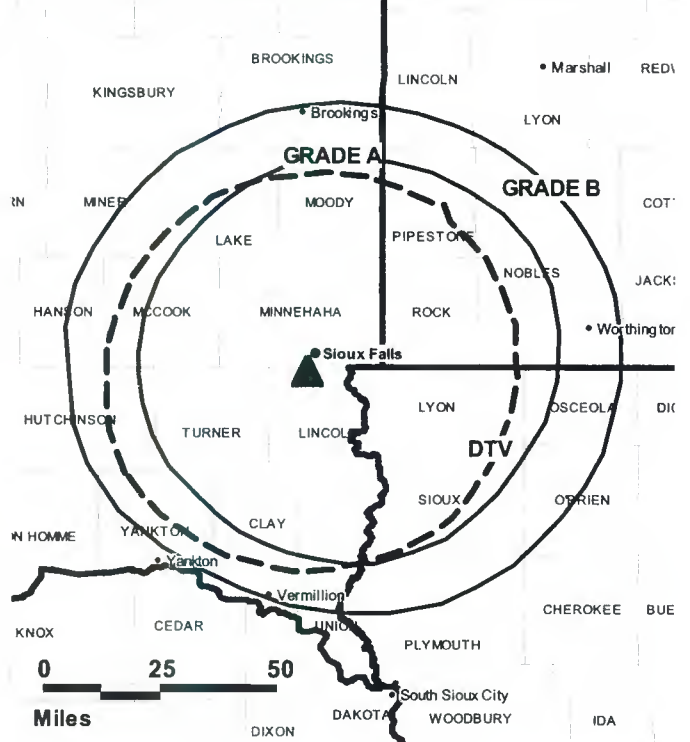
Julle Muhe, Local Sales Manager.

Tigran Grant, Chief Engineer.

Rodney Bergeson, Production Manager.

Stephanie Fischer, Traffic Manager.

KTTW-DT BPCDT-19991029ACY GRANTED: 2/5/2001



© 2006 Warren Communications News

City of License: Sioux Falls. **Station DMA:** Sioux Falls (Mitchell), SD. **Rank:** 114.

Nielsen Data: Not available.

KWSD
(formerly KAUN)
Ch. 36
(Affiliated with KNBN, Rapid City)

Network Service: PAX.

Licensee: Rapid Broadcasting Co., Box 2860, Rapid City, SD 57709.

Studio: 112 E. 13th St., Sioux Falls, SD 57104.

Mailing Address: 112 E. 13th St., Sioux Falls, SD 57104.

Phone: 605-336-3100. **Fax:** 605-338-5484.

E-mail: bgulbranson@newscenter1.com

Web Site: http://www.pax.tv

Technical Facilities: Channel No. 36 (602-608 MHz). Authorized power: 2650-kw max. visual. Antenna: 755-ft above av. terrain, 808-ft. above ground, 2160-ft. above sea level.

Latitude 43° 30' 19"
 Longitude 96° 34' 19"

Transmitter: 1.4-mi. SW of Rowena.

Digital Facilities: Channel No. 51 (692-698 MHz). Power: 200-kw max. visual. Antenna: 686-ft above av. terrain, 783-ft. above ground, 1352-ft. above sea level.

Latitude 43° 30' 19"
 Longitude 96° 34' 19"

FCC Digital File Number: BPCDT-20000618AAI. Granted: September 06, 2002.

Note: Latitude and longitude coordinates shown are based on the North American Datum of 1927 (NAD 27) as currently required by the Mass Media Bureau of the FCC.

Ownership: Rapid Broadcasting Co. (Group Owner).

Began Operation: September 14, 1997. Sale to present owner by Midwest Broadcasting Co. approved by FCC December 14, 2000.

Represented (sales): Blair Television.

Represented (legal): Cole, Raywid & Braverman LLP.

Represented (engineering): Graham Brock.

Personnel:

Jim Simpson, General Manager.

Darren Koehne, National & Regional Sales Manager.

Terry Keegan, Regional News Director.

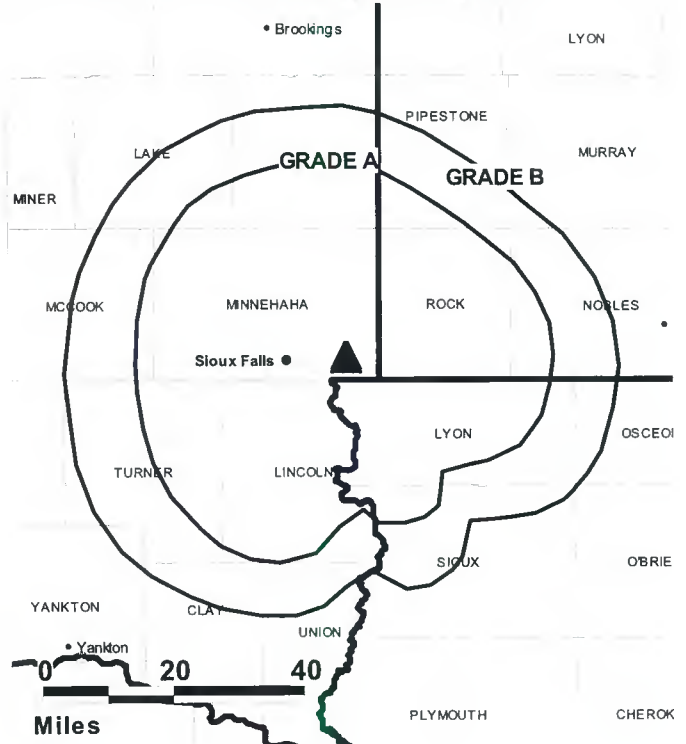
Faye Peate, Business Manager.

Wes Des Jardins, Marketing Director.

Mark Walter, Production & Development Manager.

Trent Taylor, Traffic Manager.

KWSD BLCT-20001108ABE GRANTED: 4/4/2001



© 2006 Warren Communications News

City of License: Sioux Falls. **Station DMA:** Sioux Falls (Mitchell), SD. **Rank:** 114.

Circulation © 2005 Nielsen. Coverage based on Nielsen study.

GrandTotal	Cable TV Households	Non-cable TV Households	Total TV Households
Estimated Station Totals *	126,450	33,310	159,760
Average Weekly Circulation (2005)	25,725	5,904	31,629
Average Daily Circulation (2005)			7,704
Station DMA Total	Cable TV Households	Non-cable TV Households	Total TV Households
Estimated Station Totals *	120,850	31,420	152,270
Average Weekly Circulation (2005)	24,949	5,764	30,713
Average Daily Circulation (2005)			7,585
Other DMA Total	Cable TV Households	Non-cable TV Households	Total TV Households
Estimated Station Totals *	5,600	1,890	7,490
Average Weekly Circulation (2005)	776	140	916
Average Daily Circulation (2005)			119

*Estimated station totals are sums of the Nielsen TV and Cable TV household estimates for each county in which the station registers viewing of more than 5% as per the Nielsen Survey Methods.

KWSD-DT
(formerly KAUN-DT)
Ch. 51

Network Service: PAX.

Grantee: Rapid Broadcasting Co., Box 2860, Rapid City, SD 57709.

Studio: 112 E. 13th St., Sioux Falls, SD 57104.

Mailing Address: 112 E. 13th St., Sioux Falls, SD 57104.

Phone: 605-336-3100. **Fax:** 605-338-5484.

E-mail: bgulbranson@newscenter1.com

Web Site: <http://www.pax.tv>

Technical Facilities: Channel No. 51 (692-698 MHz). Authorized power: 200-kw max. visual. Antenna: 686-ft above av. terrain, 783-ft. above ground, 1352-ft. above sea level.

Latitude	43°	30'	19"
Longitude	96°	34'	19"

Transmitter: 1.4-mi. SW of Rowena.

Note: Latitude and longitude coordinates shown are based on the North American Datum of 1927 (NAD 27) as currently required by the Mass Media Bureau of the FCC.

Began Operation: Station operating under Special Temporary Authority at 4.1-kw max. visual; no on-air date

Represented (sales): Blair Television.

Personnel:

Jim Simpson, General Manager.

Darren Koehne, National & Regional Sales Manager.

Terry Keegan, Regional News Director.

Faye Peate, Business Manager.

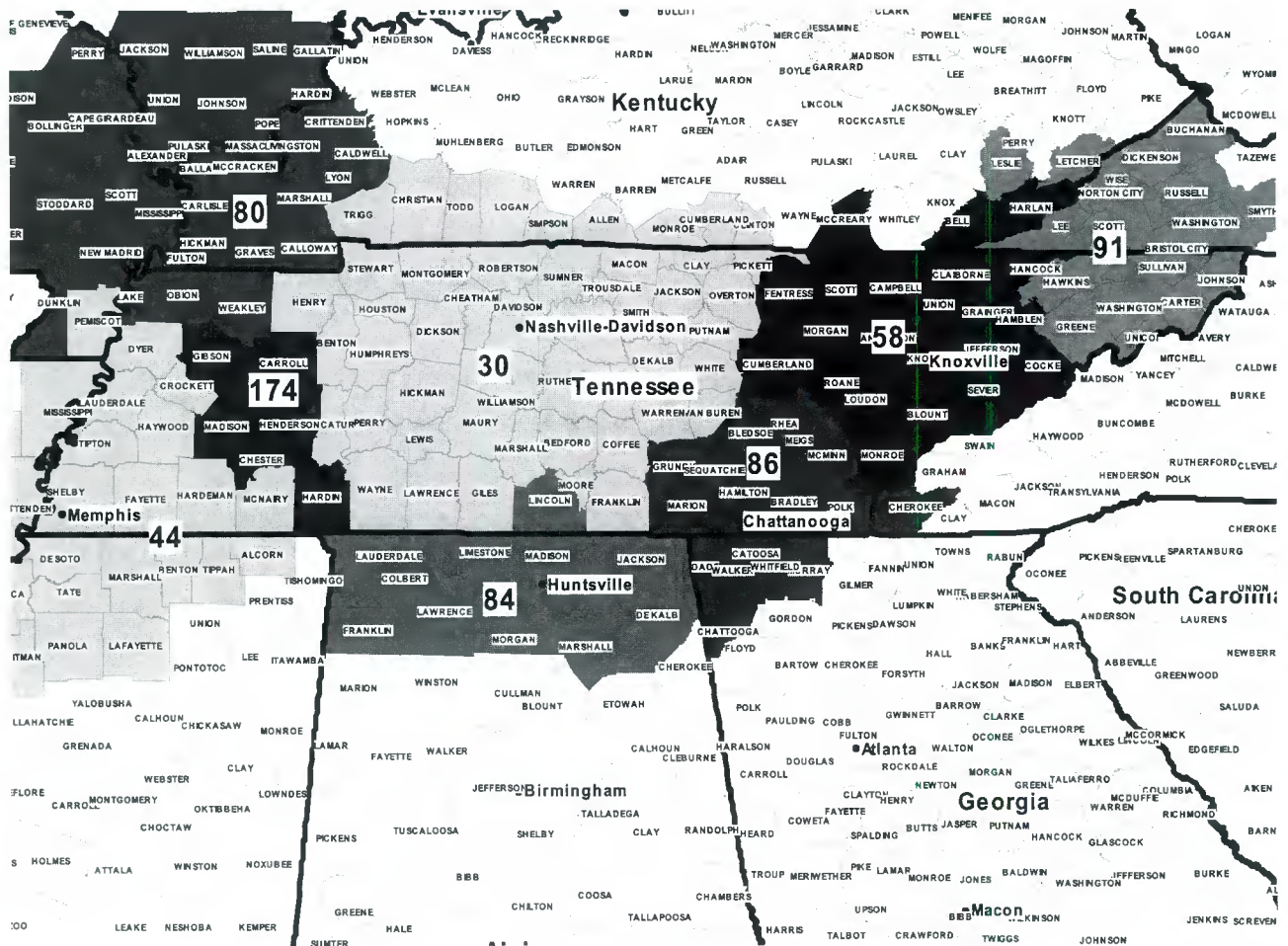
Wes Des Jardins, Marketing Director.

Mark Walter, Production & Development Director.

Trent Taylor, Traffic Manager.

City of License: Sioux Falls. **Station DMA:** Sioux Falls (Mitchell), SD. **Rank:** 114.

Nielsen Data: Not available.



© 2006 Warren Communications News

MARKET	NIelsen DMA TV HOUSEHOLDS	RANK	MARKET AREA COMMERCIAL STATIONS
Nashville, TN	927,500	30	WHTN (39); WHTN-DT (38); WJFB (66); WJFB-DT (44); WKRN-DT (27); WKRN-TV (2); WNAB (58); WNAB-DT (23); WNPX (28); WNPX-DT (36); WPGD-DT (51); WPGD-TV (50); WSMV-DT (10); WSMV-TV (4); WTVF (5); WTVF-DT (56); WUXP-DT (21); WUXP-TV (30); WZTV (17); WZTV-DT (15)
Memphis, TN	657,670	44	WBUY-DT (41); WBUY-TV (40); WHBQ-DT (53); WHBQ-TV (13); WLMT (30); WLMT-DT (31); WMC-DT (52); WMC-TV (5); WPTY-DT (25); WPTY-TV (24); WPXX-DT (51); WPXX-TV (50); WREG-DT (28); WREG-TV (3)
Knoxville, TN	516,180	58	WAGV (44); WAGV-DT (33); WATE-DT (26); WATE-TV (6); WBIR-DT (31); WBIR-TV (10); WBXX-DT (50); WBXX-TV (20); WMAK-DT (7); WPXK (54); WPXK-DT (23); WTNZ (43); WTNZ-DT (34); WVLR (48); WVLT-DT (30); WVLT-TV (8)
Paducah, KY-Cape Girardeau-Harrisburg, MO-Mount Vernon, IL	383,330	80	KBSI (23); KBSI-DT (22); KFVS-DT (57); KFVS-TV (12); KPOB-TV (15); WDKA (49); WDKA-DT (50); WPSD-DT (32); WPSD-TV (6); WSIL-DT (34); WSIL-TV (3); WTCT (27); WTCT-DT (17)
Huntsville-Decatur (Florence), AL	370,820	84	WAAY-DT (32); WAAY-TV (31); WAFF (48); WAFF-DT (49); WHDF (15); WHDF-DT (14); WHNT-DT (59); WHNT-TV (19); WYLE (26); WYLE-DT (20); WZDX (54); WZDX-DT (41)
Chattanooga, TN	354,230	86	WDEF-DT (47); WDEF-TV (12); WDSI-DT (40); WDSI-TV (61); WELF-DT (16); WELF-TV (23); WFLI-TV (53); WRCB-DT (13); WRCB-TV (3); WTVG (9); WTVG-DT (35)
Tri-Cities (Bristol, VA-Kingsport-Johnson City, TN)	323,690	91	WCYB-DT (28); WCYB-TV (5); WEMT (39); WEMT-DT (38); WJHL-DT (58); WJHL-TV (11); WKPT-DT (27); WKPT-TV (19); WLFG (68); WLFG-DT (49)
Jackson, TN	95,010	174	WBBJ-DT (43); WBBJ-TV (7); WJKT (16); WJKT-DT (39)

Tennessee *Digital* Station Totals as of October 1, 2005

	VHF	UHF	TOTAL
Commercial Television	3	29	32
Educational Television	0	7	7
	3	36	39

Tennessee Analog Station Totals as of October 1, 2005

	VHF	UHF	TOTAL
Commercial Television	14	19	33
Educational Television	4	3	7
	18	22	40

Tennessee — Chattanooga

WDEF-DT

Ch. 47

Network Service: CBS.

Grantee: Media General Communications, Inc., 333 E. Franklin St., Richmond, VA 23219.

Studio: 3300 Broad St., Chattanooga, TN 37408.

Mailing Address: 3300 Broad St., Chattanooga, TN 37408.

Phone: 423-785-1200. **Fax:** 423-785-1271.

E-mail: rmccclain@wdef.com

Web Site: <http://www.wdef.com>

Technical Facilities: Channel No. 47 (668-674 MHz). Authorized power: 1000-kw max. visual. Antenna: 1234-ft above av. terrain, 463-ft. above ground.

Latitude	35°	08'	06"
Longitude	85°	19'	25"

Note: Latitude and longitude coordinates shown are based on the North American Datum of 1927 (NAD 27) as currently required by the Mass Media Bureau of the FCC.

Ownership: Media General Inc. (Group Owner).

Began Operation: February 6, 2002. High Definition.

Represented (sales):

Personnel:

Catherine A. Gugerty, Vice President & General Manager.

Lawrence O'Neil, National Sales Manager.

Candice Pitman, Assistant National Sales Manager.

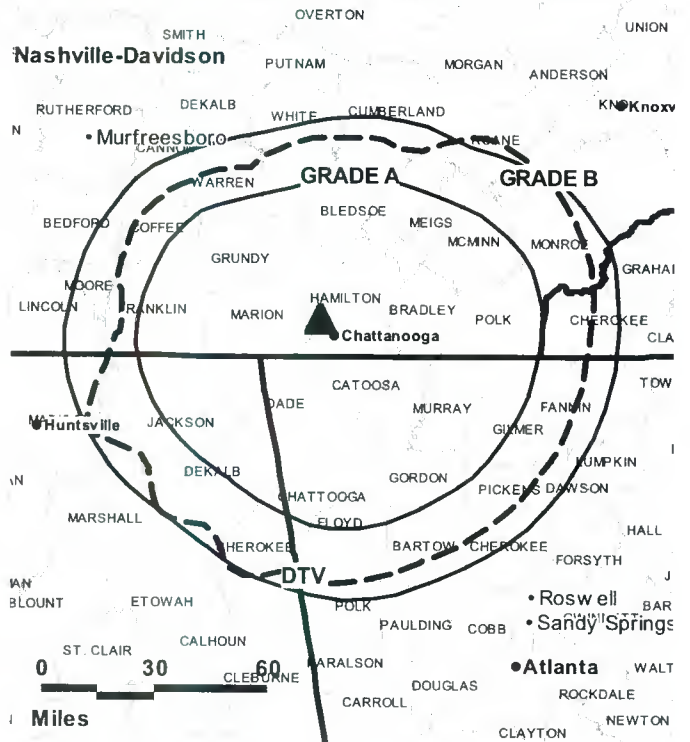
Kyle Brinkman, News Director.

Rick McClain, Chief Engineer.

Michael Newberry, Business Manager.

Doris Ellis, Program Director.

WDEF-DT BPCDT-19991025ACX GRANTED: 2/22/2001



Todd Buccelli, Research & Marketing Director.

Niki Pippin, Traffic Manager.

City of License: Chattanooga. **Station DMA:** Chattanooga, TN. **Rank:** 86.

Nielsen Data: Not available.

WDEF-TV
Ch. 12

Network Service: CBS.

Licensee: Media General Communications, Inc., 333 E. Franklin St., Richmond, VA 23219.

Studio: 3300 Broad St., Chattanooga, TN 37408.

Mailing Address: 3300 Broad St., Chattanooga, TN 37408.

Phone: 423-785-1200. **Fax:** 423-785-1271.

E-mail: rmccain@wdef.com

Web Site: http://www.wdef.com

Technical Facilities: Channel No. 12 (204-210 MHz). Authorized power: 316-kw visual, 37.1-kw aural. Antenna: 1260-ft above av. terrain, 641-ft. above ground, 2549-ft. above sea level.

Latitude 35° 08' 06"
Longitude 85° 19' 25"

Transmitter: Atop Signal Mountain.

Digital Facilities: Channel No. 47 (668-674 MHz). Power: 1000-kw max. visual. Antenna: 1234-ft above av. terrain, 463-ft. above ground.

Latitude 35° 08' 06"
Longitude 85° 19' 25"

FCC Digital File Number: BPCDT-19991025ACX. Granted: February 22, 2001.

Note: Latitude and longitude coordinates shown are based on the North American Datum of 1927 (NAD 27) as currently required by the Mass Media Bureau of the FCC.

Multichannel TV Sound: Stereo only.

Satellite Earth Stations: Transmitter NEC; United Products, 2.8-meter; United Products, 3-meter; United Products, 3.5-meter; Scientific-Atlanta, 4.6-meter; Scientific-Atlanta, 7-meter; Standard Communications, Scientific-Atlanta, M/A-Com receivers.

News Services: NIWS, CBS Newspath, AP.

Ownership: Media General Inc. (Group Owner).

Began Operation: April 25, 1954. Sale to present owner by Park Acquisition Inc. approved by FCC November 22, 1996 (Television Digest, Vol. 36:31). Transfer of control to Park Acquisition Inc. approved by FCC March 27, 1995. Sale to Park Communications Inc. by Carter M. Parham Group approved by FCC February 28, 1964 (Vol. 4:7).

Represented (sales): Harrington, Righter & Parsons Inc.

Represented (legal): Dow, Lohnes & Albertson PLLC.

Represented (engineering): du Treil, Lundin & Rackley Inc.

Personnel:

Catherine A. Gugerty, Vice President & General Manager.

Olivia Lawrence, National Sales Manager.

Candice Pitman, Assistant National Sales Manager.

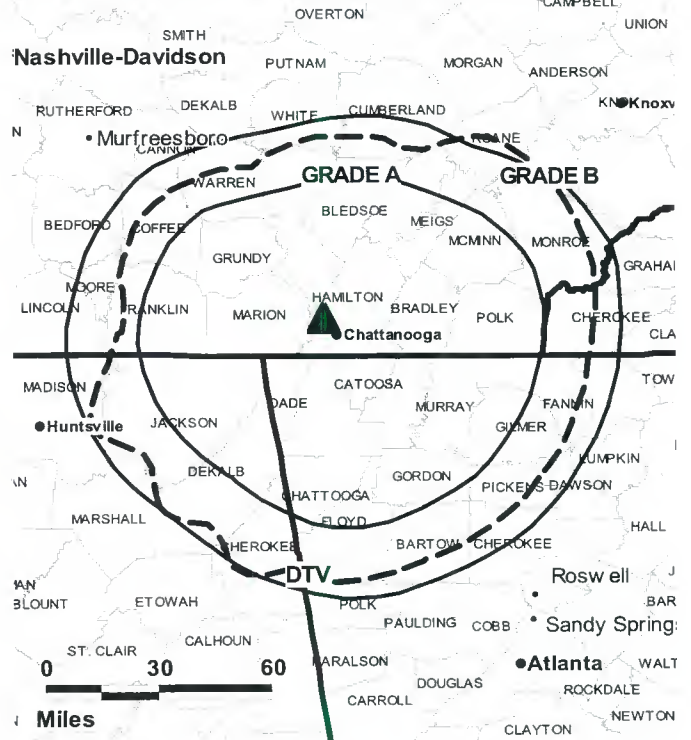
Kyle Brinkman, News Director.

Richard McClain, Chief Engineer.

Michael Newberry, Business Manager.

Doris Ellis, Program Director.

WDEF-TV BPCT-3699 GRANTED: 4/11/1966



© 2006 Warren Communications News

Todd Buccelli, Research & Marketing Director.

Niki Pippin, Traffic Manager.

Highest 30 Sec. Rate: \$2000.

City of License: Chattanooga. **Station DMA:** Chattanooga, TN. **Rank:** 86.

Circulation © 2005 Nielsen. Coverage based on Nielsen study.

GrandTotal	Cable TV Households	Non-cable TV Households	Total TV Households
Estimated Station Totals *	310,950	172,250	483,200
Average Weekly Circulation (2005)	182,027	60,920	242,947
Average Daily Circulation (2005)			113,485
Station DMA Total	Cable TV Households	Non-cable TV Households	Total TV Households
Estimated Station Totals *	235,120	113,660	348,780
Average Weekly Circulation (2005)	153,905	54,984	208,889
Average Daily Circulation (2005)			100,207
Other DMA Total	Cable TV Households	Non-cable TV Households	Total TV Households
Estimated Station Totals *	75,830	58,590	134,420
Average Weekly Circulation (2005)	28,122	5,936	34,058
Average Daily Circulation (2005)			13,278

*Estimated station totals are sums of the Nielsen TV and Cable TV household estimates for each county in which the station registers viewing of more than 5% as per the Nielsen Survey Methods.

Tennessee — Chattanooga

WDSI-DT

Ch. 40

Network Service: FOX.

Licensee: WDSI License Corp., Debtor-In-Possession, c/o Pegasus Communications Management Co., 225 City Line Ave., Suite 200, Bala Cynwyd, PA 19004.

Studio: 1101 E. Main St., Chattanooga, TN 37408.

Mailing Address: 1101 E. Main St., Chattanooga, TN 37408.

Phone: 423-265-0061. **Fax:** 423-265-3636.

E-mail: tmccarth@pgtv.com

Web Site: <http://www.fox61tv.com>

Technical Facilities: Channel No. 40 (626-632 MHz). Authorized power: 75-kw max. visual. Antenna: 1148-ft above av. terrain, 486-ft. above ground, 2457-ft. above sea level.

Latitude	35°	12'	34"
Longitude	85°	16'	39"

Holds CP for change to 84-kw max. visual; BMPCDT-20041229AAO.

Transmitter: 1129 Sawyer Cemetery Rd., Falling Water.

Note: Latitude and longitude coordinates shown are based on the North American Datum of 1927 (NAD 27) as currently required by the Mass Media Bureau of the FCC.

Ownership: The PSC Liquidating Trust (Group Owner).

Began Operation: Station operating; no on-air date.

Represented (legal): Shaw Pittman.

Represented (sales): Petry Television Inc.

Personnel:

Tracye McCarthy, General Manager & General Sales Manager.

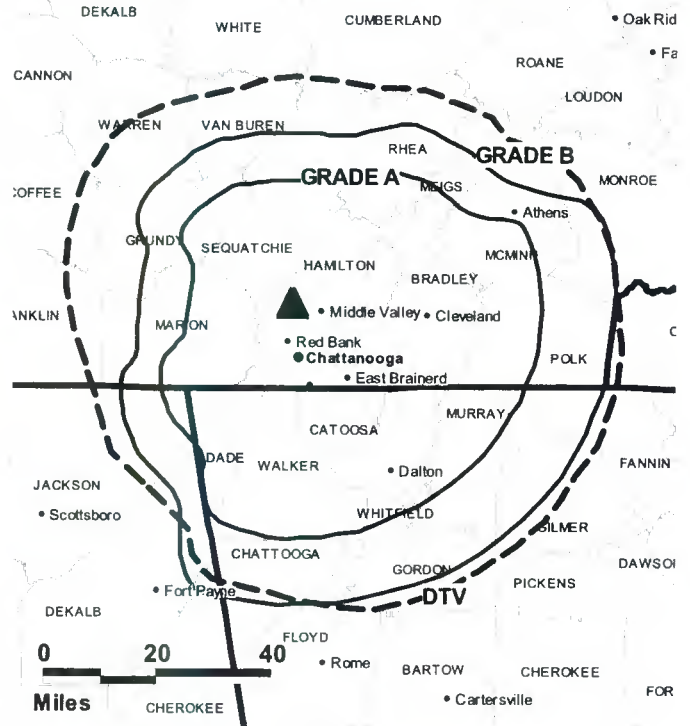
Steven Harper, Operations Manager.

Tere Manresa, Local Sales Manager.

Peter Remmert, National Sales Manager.

Lee Carpenter, Chief Engineer.

WDSI-DT BMPCDT-20041229AAO GRANTED: 1/31/2005



© 2006 Warren Communications News

Kellye Dillard, Business Manager.

Jenny Giddens, Program Director.

Tripp Dudley, Director, Marketing & Programming Director.

Tonetta Jones, Traffic Manager.

City of License: Chattanooga. **Station DMA:** Chattanooga, TN. **Rank:** 86.

Nielsen Data: Not available.

Tennessee — Chattanooga

WDSI-TV Ch. 61

Network Service: FOX.

Licensee: WDSI License Corp., Debtor-In-Possession, c/o Pegasus Communications Management Co., 225 City Line Ave., Suite 200, Bala Cynwyd, PA 19004.

Studio: 1101 E. Main St., Chattanooga, TN 37408.

Mailing Address: 1101 E. Main St., Chattanooga, TN 37408.

Phone: 423-265-0061. **Fax:** 423-265-3636.

E-mail: tmccarth@pgtv.com

Web Site: http://www.fox61tv.com

Technical Facilities: Channel No. 61 (752-758 MHz). Authorized power: 5000-kw max. & 457-kw horizontal visual, 117-kw & 91.2-kw horizontal aural. Antenna: 1212-ft above av. terrain, 552-ft. above ground, 2522-ft. above sea level.

Latitude 35° 12' 34"
Longitude 85° 16' 39"

Transmitter: 1.6-mi. NW of Falling Water.

Digital Facilities: Channel No. 40 (626-632 MHz). Power: 75-kw max. visual. Antenna: 1148-ft above av. terrain, 486-ft. above ground, 2457-ft. above sea level.

Latitude 35° 12' 34"
Longitude 85° 16' 39"

Note: Latitude and longitude coordinates shown are based on the North American Datum of 1927 (NAD 27) as currently required by the Mass Media Bureau of the FCC.

Satellite Earth Stations: Transmitter Harris; Paracclipse, 4-meter C-band; Paracclipse, 5-meter C-band; Microdyne, M/A-Com receivers.

Ownership: The PSC Liquidating Trust (Group Owner).

Began Operation: January 24, 1972. Transfer of control to The PSC Liquidating Trust by Pegasus Communications Corp. approved by FCC April 19, 2005. Involuntary assignment of license to WDSI License Corp., Debtor-In-Possession approved by FCC December 23, 2004. Sale to Pegasus Communications Corp. approved by FCC February 18, 1993. Sale to Donatelli & Klein Inc. by Roy L. Hess, et al., approved by FCC January 30, 1985. Previous sale by Col. Jay Sadow approved by FCC January 18, 1983 (Television Digest, Vol. 22:39).

Represented (sales): Petry Television Inc.

Represented (legal): Shaw Pittman.

Personnel:

Tracye McCarthy, General Manager & General Sales Manager.

Steven Harper, Operations Manager.

Tere Manresa, Local Sales Manager.

Peter Remmert, National Sales Manager.

Larry Pink, Chief Engineer.

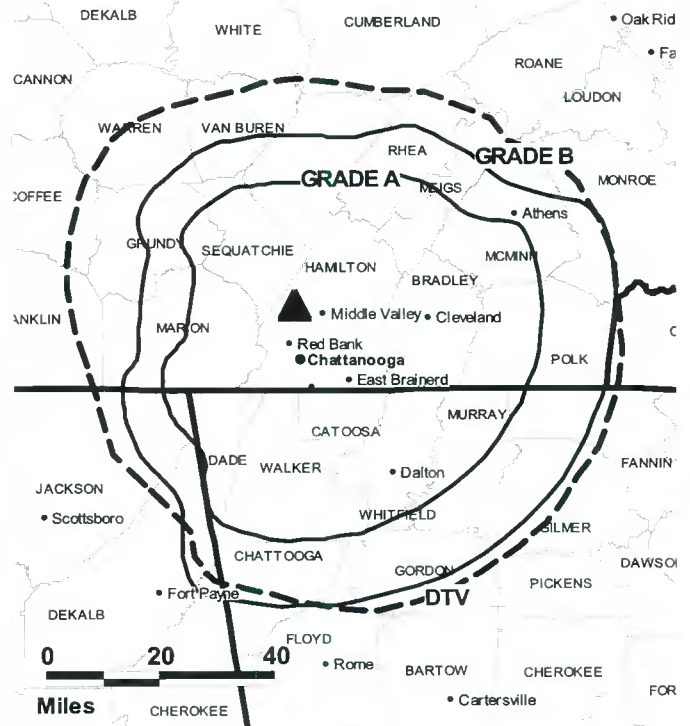
Kellye Dillard, Business Manager.

Jenny Giddens, Program Director.

Tripp Dudley, Director, Marketing & Programming.

Tonetta Jones, Traffic Manager.

WDSI-TV BMPCT-19890607KH GRANTED: 12/11/1989



Highest 30 Sec. Rate: \$1200.

City of License: Chattanooga. **Station DMA:** Chattanooga, TN. **Rank:** 86.

Circulation © 2005 Nielsen. Coverage based on Nielsen study.

GrandTotal	Cable TV Households	Non-cable TV Households	Total TV Households
Estimated Station Totals *	251,420	109,330	360,750
Average Weekly Circulation (2005)	117,360	27,274	144,634
Average Daily Circulation (2005)			50,736
Station DMA Total	Cable TV Households	Non-cable TV Households	Total TV Households
Estimated Station Totals *	235,120	104,710	339,830
Average Weekly Circulation (2005)	114,886	26,378	141,264
Average Daily Circulation (2005)			50,147
Other DMA Total	Cable TV Households	Non-cable TV Households	Total TV Households
Estimated Station Totals *	16,300	4,620	20,920
Average Weekly Circulation (2005)	2,474	896	3,370
Average Daily Circulation (2005)			589

*Estimated station totals are sums of the Nielsen TV and Cable TV household estimates for each county in which the station registers viewing of more than 5% as per the Nielsen Survey Methods.

Tennessee — Chattanooga

WRCB-DT

Ch. 13

Network Service: NBC.

Licensee: Sarkes Tarzian Inc., 900 Whitehall Rd., Chattanooga, TN 37405-3249.

Studio: 900 Whitehall Rd., Chattanooga, TN 37405.

Mailing Address: 900 Whitehall Rd., Chattanooga, TN 37405-3249.

Phone: 423-267-5412. **Fax:** 423-267-6840.

E-mail: ttolar@wrcbtv.com

Web Site: <http://www.wrcbtv.com>

Technical Facilities: Channel No. 13 (210-216 MHz). Authorized power: 34.8-kw max. visual. Antenna: 1099-ft above av. terrain, 269-ft. above ground, 2346-ft. above sea level.

Latitude	35°	09'	40"
Longitude	85°	18'	51"

Note: Latitude and longitude coordinates shown are based on the North American Datum of 1927 (NAD 27) as currently required by the Mass Media Bureau of the FCC.

Multichannel TV Sound: Stereo only.

News Service: AP, NBC NewsChannel.

Ownership: Sarkes Tarzian Inc. (Group Owner).

Began Operation: May 1, 2001. No on-air date.

Represented (sales): Continental Television Sales.

Personnel:

Thomas R. Tolar, Jr., President & General Manager.

Doug Short, General & National Sales Manager.

Ralph Flynn, Local Sales Manager.

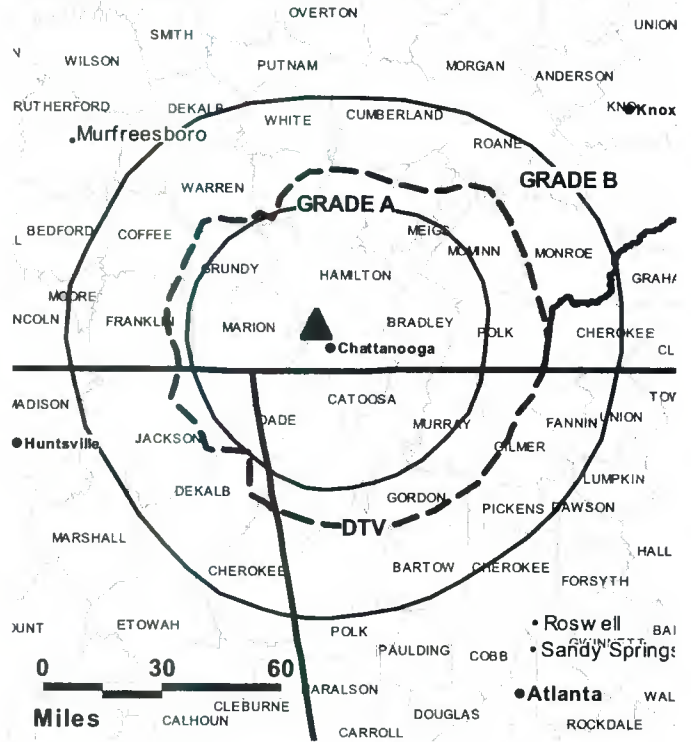
Bill Wallace, News Director.

Ed Aslinger, Chief Engineer.

Pam Teague, Business Manager & Program Director.

Duane Bryan, Promotion Director.

WRCB-DT BPCDT-20010502AAO GRANTED: 6/14/2001



© 2006 Warren Communications News

Doug Loveridge, Production Manager.

Janet Garner, Traffic Manager.

Kitty Nelson, Executive Assistant.

Russell Martin, Consumer Affairs Director.

City of License: Chattanooga. **Station DMA:** Chattanooga, TN. **Rank:** 86.

Nielsen Data: Not available.

WRCB-TV
Ch. 3

Network Service: NBC.

Licensee: Sarkes Tarzian Inc., 205 N. College Ave., Bloomington, IN 47402.

Studio: 900 Whitehall Rd., Chattanooga, TN 37405.

Mailing Address: 900 Whitehall Rd., Chattanooga, TN 37405.

Phone: 423-267-5412. **Fax:** 423-267-6840.

E-mail: ttolar@wrcbtv.com.

Web Site: http://www.wrcbtv.com

Technical Facilities: Channel No. 3 (60-66 MHz). Authorized power: 100-kw visual, aural. Antenna: 1237-ft above av. terrain, 413-ft. above ground, 2490-ft. above sea level.

Latitude 35° 09' 40"
Longitude 85° 18' 51"

Digital Facilities: Channel No. 13 (210-216 MHz). Power: 34.8-kw max. visual. Antenna: 1099-ft above av. terrain, 269-ft. above ground, 2346-ft. above sea level.

Latitude 35° 09' 40"
Longitude 85° 18' 51"

FCC Digital File Number: BMPCDT-20010502AAO. Granted: June 14, 2001.

Note: Latitude and longitude coordinates shown are based on the North American Datum of 1927 (NAD 27) as currently required by the Mass Media Bureau of the FCC.

Multichannel TV Sound: Stereo only.

Satellite Earth Stations: Harris, 3-meter C-band; Harris, 3.7-meter Ku-band; M/A-Com, Harris receivers.

SNG Mobile Dish: 2.4-meter Ku-band.

News Services: AP, AP, NBC NewsChannel.

Ownership: Sarkes Tarzian Inc. (Group Owner).

Began Operation: May 6, 1956. Sale of 70% to WSTV Inc. by Ramon G. & Helen Patterson approved by FCC November 25, 1959 (Television Digest, Vol. 15:43, 48). Follansbee Steel (interlocking ownership with WSTV Inc.) acquired 30% from H-R Television Inc. early in 1959. Transfer to United Printers & Publishers Inc. (Rust Craft Greeting Cards Inc.) by WSTV Inc. approved by FCC 1961-62. Sale to Ziff-Davis Broadcasting Co. by Rust Craft Broadcasting approved by FCC May 10, 1978. Sale to present owner by Ziff-Davis Broadcasting Co. approved by FCC September 29, 1982.

Represented (sales): Continental Television Sales.

Represented (legal): Leventhal, Senter & Lerman PLLC.

Represented (engineering): Denny & Associates PC.

Personnel:

Thomas R. Tolar Jr., President & General Manager.

Doug Short, General & National Sales Manager.

Ralph Flynn, Local Sales Manager.

Bill Wallace, News Director.

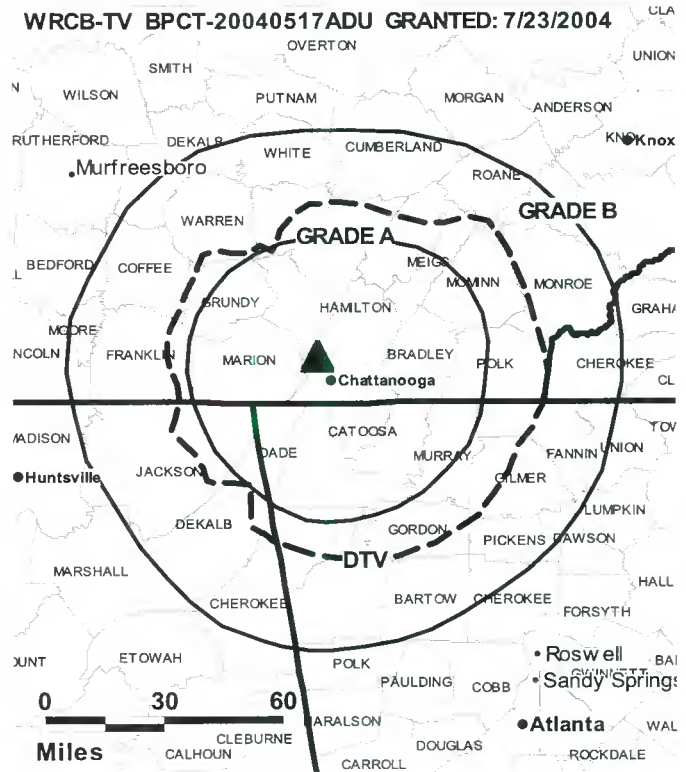
Ed Aslinger, Chief Engineer.

Pam Teague, Program Director & Business Manager.

Duane Bryan, Promotion Director.

Doug Loveridge, Production Manager.

WRCB-TV BPCT-20040517ADU GRANTED: 7/23/2004



© 2006 Warren Communications News

Janet Garner, Traffic Manager.

Kitty Nelson, Executive Assistant.

Russell Martin, Consumer Affairs Director.

Rates: On request.

City of License: Chattanooga. **Station DMA:** Chattanooga, TN. **Rank:** 86.

Circulation © 2005 Nielsen. Coverage based on Nielsen study.

GrandTotal	Cable TV Households	Non-cable TV Households	Total TV Households
Estimated Station Totals *	292,930	167,710	460,640
Average Weekly Circulation (2005)	175,890	60,954	236,844
Average Daily Circulation (2005)			121,486
Station DMA Total	Cable TV Households	Non-cable TV Households	Total TV Households
Estimated Station Totals *	235,120	113,660	348,780
Average Weekly Circulation (2005)	159,059	56,255	215,314
Average Daily Circulation (2005)			114,332
Other DMA Total	Cable TV Households	Non-cable TV Households	Total TV Households
Estimated Station Totals *	57,810	54,050	111,860
Average Weekly Circulation (2005)	16,831	4,699	21,530
Average Daily Circulation (2005)			7,154

*Estimated station totals are sums of the Nielsen TV and Cable TV household estimates for each county in which the station registers viewing of more than 5% as per the Nielsen Survey Methods.

Tennessee — Chattanooga

WTVC Ch. 9

Network Service: ABC.

Licensee: Freedom Broadcasting of Tennessee Licensee LLC, 4279 Benton Dr., Box 60028, Chattanooga, TN 37406-6028.

Studio: 4279 Benton Dr., Chattanooga, TN 37406.

Mailing Address: Box 60028, Chattanooga, TN 37406-6028.

Phone: 423-756-5500. **Fax:** 423-757-7400.

E-mail: news@newschannel9.com

Web Site: http://www.newschannel9.com

Technical Facilities: Channel No. 9 (186-192 MHz). Authorized power: 316-kw visual, 31.6-kw aural. Antenna: 1056-ft above av. terrain, 246-ft. above ground, 2326-ft. above sea level.

Latitude 35° 09' 38"
Longitude 85° 19' 06"

Digital Facilities: Channel No. 35 (596-602 MHz). Power: 200-kw max. visual, aural. Antenna: 1001-ft above av. terrain, 190-ft. above ground, 2270-ft. above sea level.

Latitude 35° 09' 38"
Longitude 85° 19' 06"

FCC Digital File Number: BMPCDT-20010411AAG. Granted: March 30, 2005.

Note: Latitude and longitude coordinates shown are based on the North American Datum of 1927 (NAD 27) as currently required by the Mass Media Bureau of the FCC.

Multichannel TV Sound: Stereo only.

Satellite Earth Stations: Harris, 6-meter KC-band; Microdyne, 7-meter; Andrew, 7.3-meter.

SNG Mobile Dish: Vertex, 2.4-meter Ku-band.

News Services: Conus, AP, ABC NewsOne.

Ownership: Freedom Communications Holdings Inc. (Group Owner).

Began Operation: June 15, 1953. Began as WROM-TV, Rome, GA but left air December 5, 1957. Moved to Chattanooga & resumed operation February 11, 1958 after transfer to Martin Theatres of Georgia Inc. by Dean Covington & associates was approved by FCC October 30, 1957 (Television Digest, Vol. 13:40, 44). Sale to Fuqua Industries by Martin Theatres approved by FCC February 7, 1969. Sale to Belo Broadcasting approved by FCC June 13, 1980. Sale to Freedom Broadcasting Inc. by Belo Broadcasting approved by FCC December 13, 1983 (Vol. 23:42). Sale to present owner by Freedom Broadcasting Inc. approved by FCC April 1, 2004.

Represented (sales): TeleRep Inc.

Represented (legal): Latham & Watkins.

Represented (engineering): du Treil, Lundin & Rackley Inc.

Personnel:

Michael J Costa, Vice President & General Manager.

Dennis Brown, Chief Engineer & Operations Manager.

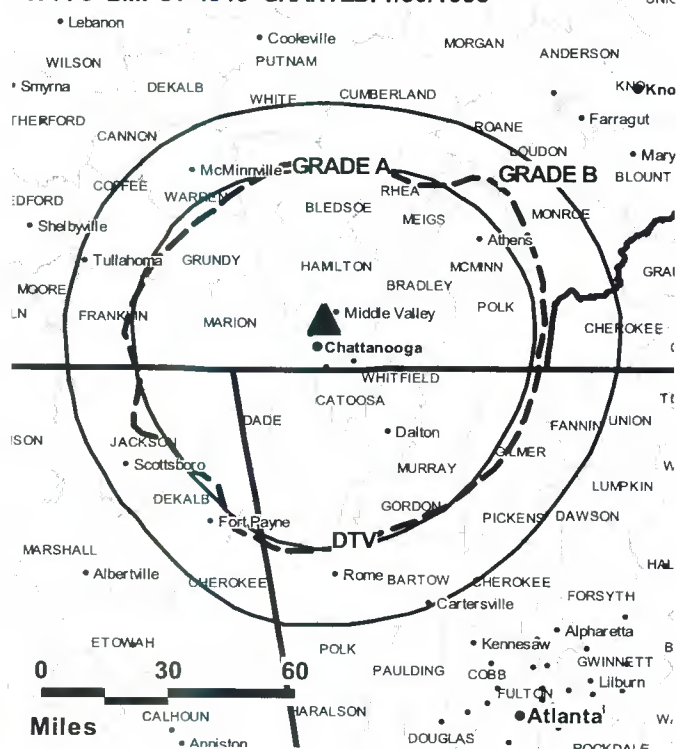
Ted Rudolph, General Sales Manager.

Mike Hood, National Sales Manager.

Tom Henderson, News Director.

Harold Tallant, Business Manager.

WTVC BMPCT-4945 GRANTED: 1/30/1958



© 2006 Warren Communications News

Margie Scott, Program Director.

Patty Pendergrath, Traffic Manager.

Highest 30 Sec. Rate: \$2800.

City of License: Chattanooga. **Station DMA:** Chattanooga, TN. **Rank:** 86.

Circulation © 2005 Nielsen. Coverage based on Nielsen study.

GrandTotal	Cable TV Households	Non-cable TV Households	Total TV Households
Estimated Station Totals *	307,440	157,610	465,050
Average Weekly Circulation (2005)	188,313	58,599	246,912
Average Daily Circulation (2005)			129,074
Station DMA Total	Cable TV Households	Non-cable TV Households	Total TV Households
Estimated Station Totals *	235,120	113,660	348,780
Average Weekly Circulation (2005)	162,580	54,747	217,327
Average Daily Circulation (2005)			117,573
Other DMA Total	Cable TV Households	Non-cable TV Households	Total TV Households
Estimated Station Totals *	72,320	43,950	116,270
Average Weekly Circulation (2005)	25,733	3,852	29,585
Average Daily Circulation (2005)			11,501

*Estimated station totals are sums of the Nielsen TV and Cable TV household estimates for each county in which the station registers viewing of more than 5% as per the Nielsen Survey Methods.

WTVC-DT
Ch. 35

Network Service: ABC.

Licensee: Freedom Broadcasting of Tennessee Licensee LLC, 4279 Benton Dr., Box 60028, Chattanooga, TN 37406-0028.

WTVC-DT: 4279 Benton Dr., Chattanooga, TN 37406.

Mailing Address: Box 60028, Chattanooga, TN 37406-0028.

Phone: 423-756-5500. **Fax:** 423-757-7400.

E-mail: news@newschannel9.com

Web Site: http://www.newschannel9.com

Technical Facilities: Channel No. 35 (596-602 MHz). Authorized power: 200-kw max. visual, aural. Antenna: 1001-ft above av. terrain, 190-ft. above ground, 2270-ft. above sea level.

Latitude	35°	09'	38"
Longitude	85°	19'	06"

Holds CP for change to 575-kw max. visual, 981-ft above av. terrain, 171-ft. above ground, 2251-ft. above sea level; BPCDT-20050228ABC.

Note: Latitude and longitude coordinates shown are based on the North American Datum of 1927 (NAD 27) as currently required by the Mass Media Bureau of the FCC.

Ownership: Freedom Communications Holdings Inc. (Group Owner).

Began Operation: September 1, 2002. Standard and High Definition.

Represented (legal): Latham & Watkins.

Personnel:

Mike Costa, Vice President & General Manager.

Dennis Brown, Chief Engineer & Operations Manager.

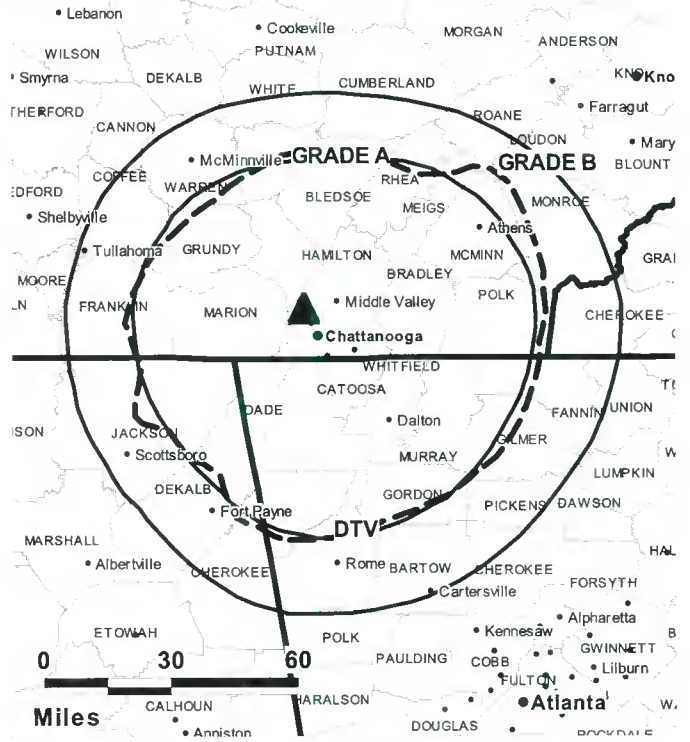
Mark Keown, Local Sales Manager.

Mike Hood, National Sales Manager.

Tom Henderson, News Director.

Harold Tallant, Business Manager.

WTVC-DT BPCDT-20010411AAG GRANTED: 10/15/2001



© 2006 Warren Communications News

Margie Scott, Program Director.

Ronnie Minton, Promotion & Marketing Director.

Patty Pendergrath, Traffic Manager.

City of License: Chattanooga. **Station DMA:** Chattanooga, TN. **Rank:** 86.

Nielsen Data: Not available.

WFLI-TV
Ch. 53

Network Service: WBN.

Licensee: Meredith Corp., 1716 Locust St., Des Moines, IA 50309-3203.

Studio: 6024 Shallow Ford Rd., Suite 100, Chattanooga, TN 37421.

Mailing Address: 6024 Shallowford Rd., Suite 100, Chattanooga, TN 37421.

Phone: 423-893-9553. **Fax:** 423-893-9853.

E-mail: deb.corson@wflitv.com

Web Site: http://www.wflitv.com

Technical Facilities: Channel No. 53 (704-710 MHz). Authorized power: 1306-kw max. visual, 131-kw aural. Antenna: 1169-ft above av. terrain, 1039-ft. above ground, 2023-ft. above sea level.

Latitude 34° 12' 57"
Longitude 84° 58' 32"

Holds CP for change to 5000-kw max. visual, 1165-ft above av. terrain, 1040-ft. above ground, 2024-ft. above sea level; transmitter to 4654 Cohutta-Varnell Rd. BPCT-960712LG.

Transmitter: Cohutta Ridge, 2.1-mi. N of Varnell.

Digital Facilities: Channel No. 42 (638-644 MHz). Power: 500-kw visual, aural. Antenna: 1093-ft above av. terrain, 436-ft. above ground, 2406-ft. above sea level.

Latitude 35° 12' 34"
Longitude 85° 16' 39"

FCC Digital File Number: BPCDT-19991013ABS. Granted: August 25, 2004.

Note: Latitude and longitude coordinates shown are based on the North American Datum of 1927 (NAD 27) as currently required by the Mass Media Bureau of the FCC.

Ownership: Meredith Corp. (Group Owner).

Began Operation: May 25, 1987. Sale to present owner by Lambert Broadcasting of Tennessee approved by FCC July 23, 2004. Sale to Lambert Broadcasting of Tennessee by WFLI-TV Inc. approved by FCC September 4, 1997.

Represented (sales): Blair Television.

Represented (legal): Dow, Lohnes & Albertson PLLC.

Represented (engineering): Smith & Fisher.

Personnel:

Deb Corson, Vice President & General Manager.

Julie Brinks, General & National Sales Manager.

Charlie Bartel, Local Sales Manager.

Bill Christman, Chief Engineer.

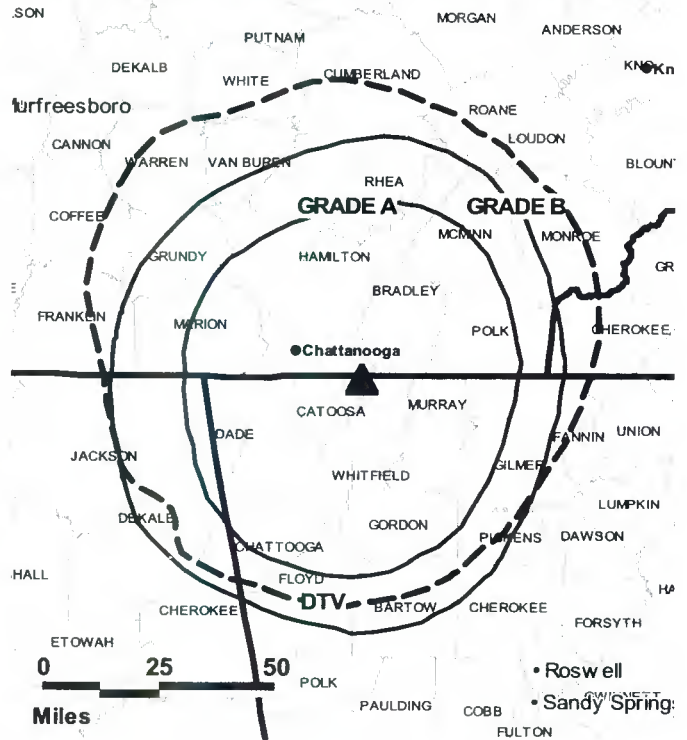
Carolyn Zappa, Business Manager.

Robert Daffron, Program Director.

Brandon Strickland, Production Manager & Creative Services Director.

Laura Wilson, Traffic Manager.

WFLI-TV BPCT-19960712LG GRANTED: 10/26/1999



© 2006 Warren Communications News

Highest 30 Sec. Rate: \$1500.

City of License: Cleveland. **Station DMA:** Chattanooga, TN. **Rank:** 86.

Circulation © 2005 Nielsen. Coverage based on Nielsen study.

GrandTotal	Cable TV Households	Non-cable TV Households	Total TV Households
Estimated Station Totals *	234,500	87,770	322,270
Average Weekly Circulation (2005)	62,479	12,812	75,291
Average Daily Circulation (2005)			21,760
Station DMA Total	Cable TV Households	Non-cable TV Households	Total TV Households
Estimated Station Totals *	222,520	87,770	310,290
Average Weekly Circulation (2005)	61,772	12,812	74,584
Average Daily Circulation (2005)			21,628
Other DMA Total	Cable TV Households	Non-cable TV Households	Total TV Households
Estimated Station Totals *	11,980	0	11,980
Average Weekly Circulation (2005)	707	0	707
Average Daily Circulation (2005)			132

*Estimated station totals are sums of the Nielsen TV and Cable TV household estimates for each county in which the station registers viewing of more than 5% as per the Nielsen Survey Methods.

WNPX
Ch. 28

Network Service: PAX.

Licensee: Paxson Communications License Co. LLC, 601 Clearwater Park Rd., West Palm Beach, FL 33401.

Studio: 1281 N. Mount Juliet Rd., Suite K, Mount Juliet, TN 37122.

Mailing Address: 209 10th Ave. S, Suite 349, Nashville, TN 37203.

Phone: 615-726-2828. **Fax:** 615-726-2854.

E-mail: lanitasexton@paxemail.com

Web Site: http://www.paxnashville.tv

Technical Facilities: Channel No. 28 (554-560 MHz). Authorized power: 5000-kw max. visual. Antenna: 1298-ft above av. terrain, 1002-ft. above ground, 2016-ft. above sea level.

Latitude 36° 08' 35"
Longitude 85° 54' 35"

Transmitter: 1.8-mi. E of Hickman.

Digital Facilities: Channel No. 36 (602-608 MHz). Power: 733-kw max. visual. Antenna: 1406-ft above av. terrain, 1250-ft. above ground, 2010-ft. above sea level.

Latitude 36° 16' 00.80"
Longitude 86° 47' 44.70"

Note: Latitude and longitude coordinates shown are based on the North American Datum of 1927 (NAD 27) as currently required by the Mass Media Bureau of the FCC.

Ownership: Paxson Communications Corp. (Group Owner).

Began Operation: November 5, 1988. Sale to Inavision Broadcasting Inc. by Steven J. Sweeney approved by FCC June 29, 1993. Sale to Roberts Broadcasting by Inavision approved by FCC November 4, 1996. (Television Digest, Vol. 36:42). Sale to present owner by Roberts Broadcasting approved by FCC September 4, 1997 (Vol. 37:28).

Represented (legal): Dow, Lohnes & Albertson PLLC.

Personnel:

Dan Barber, General Sales Manager.

Tim Coucke, Chief Engineer.

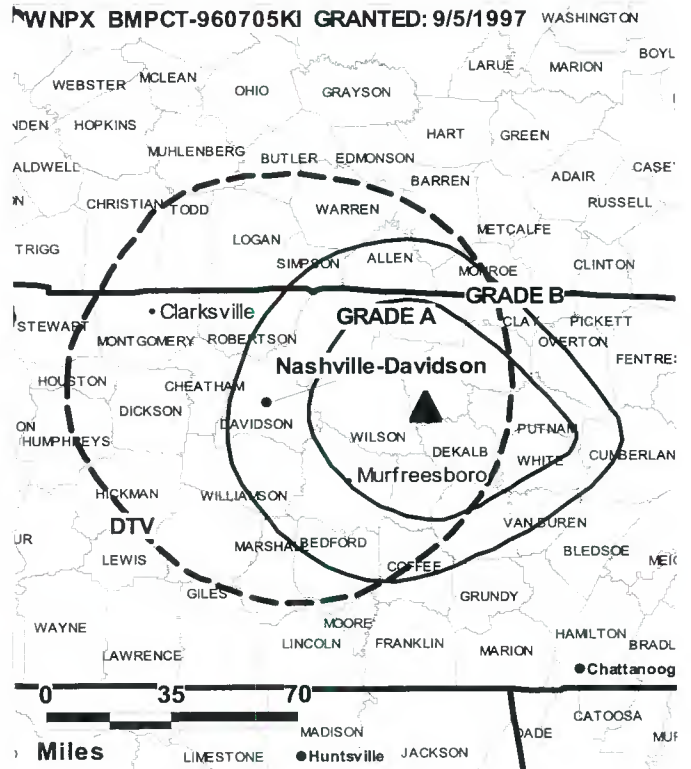
Lanita Sexton, Business Manager & Public Affairs Director.

Todd Kalas, Traffic Manager.

Bob Carlton, Account Executive.

Highest 30 Sec. Rate: \$225.

City of License: Cookeville. **Station DMA:** Nashville, TN. **Rank:** 30.



© 2006 Warren Communications News

Circulation © 2005 Nielsen. Coverage based on Nielsen study.

GrandTotal	Cable TV Households	Non-cable TV Households	Total TV Households
Estimated Station Totals *	514,550	77,120	591,670
Average Weekly Circulation (2005)	47,809	6,973	54,782
Average Daily Circulation (2005)			10,815
Station DMA Total	Cable TV Households	Non-cable TV Households	Total TV Households
Estimated Station Totals *	489,840	70,590	560,430
Average Weekly Circulation (2005)	44,602	6,281	50,883
Average Daily Circulation (2005)			10,035
Other DMA Total	Cable TV Households	Non-cable TV Households	Total TV Households
Estimated Station Totals *	24,710	6,530	31,240
Average Weekly Circulation (2005)	3,207	692	3,899
Average Daily Circulation (2005)			780

*Estimated station totals are sums of the Nielsen TV and Cable TV household estimates for each county in which the station registers viewing of more than 5% as per the Nielsen Survey Methods.

WNPX-DT
Ch. 36

Network Service: PAX.

Licensee: Paxson Communications License Inc., 601 Clearwater Park Rd., West Palm Beach, FL 33401.

Studio: 1281 N. Mt. Juliet Rd. Suite K, Mt. Juliet, TN 37122.

Mailing Address: 209 10th Ave. S, Suite 349, Nashville, TN 37203.

Phone: 615-726-2828. **Fax:** 615-726-2854.

E-mail: lanitasexton@paxemail.com

Web Site: <http://www.paxnashville.tv>

Technical Facilities: Channel No. 36 (602-608 MHz). Authorized power: 733-kw max. visual. Antenna: 1406-ft above av. terrain, 1250-ft. above ground, 2010-ft. above sea level.

Latitude	36°	16'	004.80"
Longitude	86°	47'	44.70"

Transmitter: Approx. 0.75-mi. at 324 degrees T from the inter of Hackett Rd. & Nabors Hollow.

Note: Latitude and longitude coordinates shown are based on the North American Datum of 1927 (NAD 27) as currently required by the Mass Media Bureau of the FCC.

Ownership: Paxson Communications Corp. (Group Owner).

Began Operation: January 28, 2002. Standard Definition.

Represented (engineering): du Treil, Lundin & Rackley Inc.

Personnel:

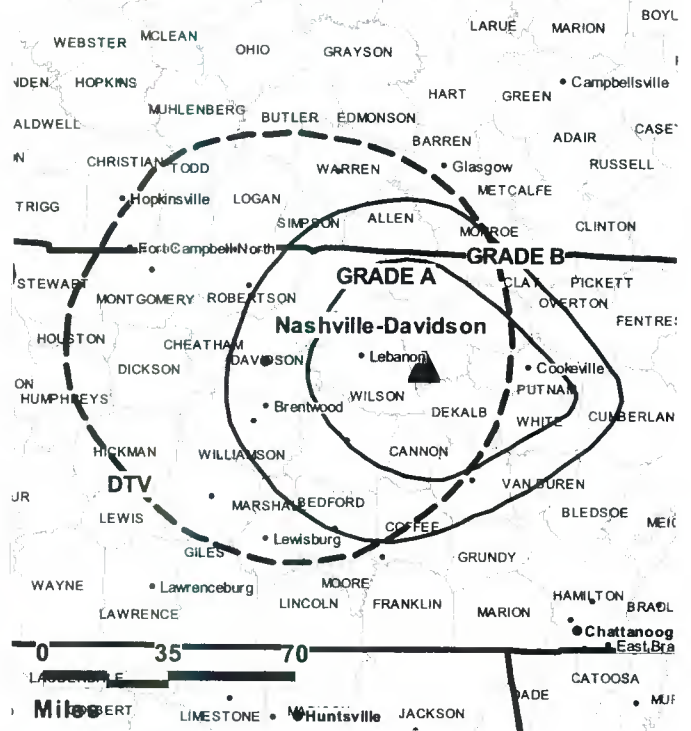
Dan Barber, General Sales Manager.

Tim Coucke, Chief Engineer.

Lanita Sexton, Business Manager.

Todd Kalas, Traffic Manager.

WNPX-DT BMPCDT-20030918ABL GRANTED: 11/24/2003



Bob Carlton, Account Executive.

City of License: Cookeville. **Station DMA:** Nashville, TN. **Rank:** 30.

Nielsen Data: Not available.

WBXX-DT
Ch. 50

Network Service: WBN.

Licensee: Acme Television Licenses of Tennessee LLC, 650 Town Center Dr., Suite 850, Costa Mesa, CA 92626.

Studio: 10427 Cogdill Rd., Suite 100, Knoxville, TN 37932.

Mailing Address: 10427 Cogdill Rd., Suite 100, Knoxville, TN 37932.

Phone: 865-777-9220. **Fax:** 865-777-9221.

E-mail: promotions@wb20tv.com; dphillippi@wb20tv.com

Web Site: http://www.wb20tv.com

Technical Facilities: Channel No. 50 (686-692 MHz). Authorized power: 375-kw max. visual. Antenna: 2359-ft above av. terrain, 712-ft. above ground.

Latitude	36°	06'	33"
Longitude	84°	20'	17"

Note: Latitude and longitude coordinates shown are based on the North American Datum of 1927 (NAD 27) as currently required by the Mass Media Bureau of the FCC.

Ownership: ACME Communications Inc. (Group Owner).

Began Operation: Station operating; no on-air date.

Personnel:

Dan Phillippi, General Manager.

Joanne Marcenkus, General Sales Manager.

Bruce Morton, National Sales Manager.

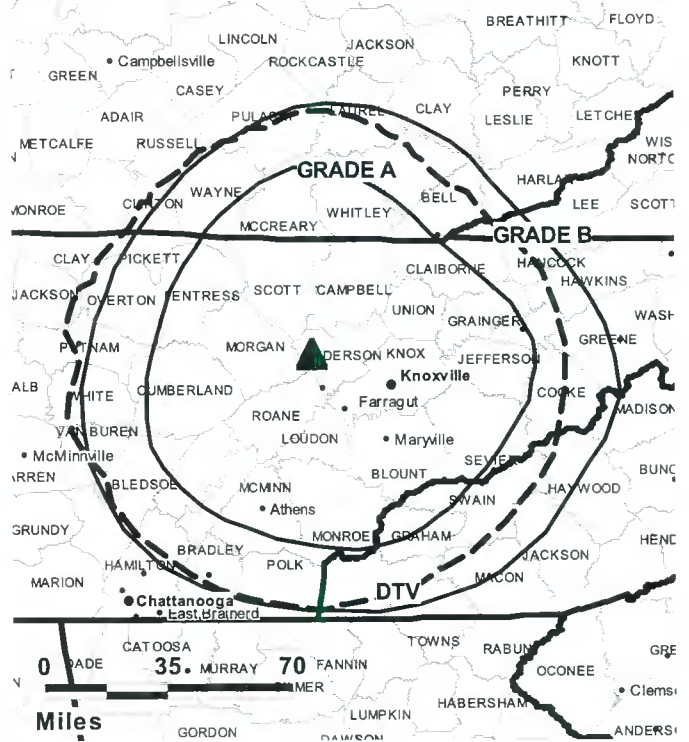
Tim Guilliams, Chief Engineer.

Evelyn Cannon, Business Manager.

Lisa Faulkner, Program Director & Traffic Manager.

Anna Robins, Promotion Director.

WBXX-DT BPCDT-19991029AHS GRANTED: 1/16/2001



City of License: Crossville. **Station DMA:** Knoxville, TN. **Rank:** 58.

Nielsen Data: Not available.

WBXX-TV
Ch. 20

Network Service: WBN.

Licensee: Acme Television Licenses of Tennessee LLC, 650 Town Center Dr., Suite 850, Costa Mesa, CA 92626.

Studio: 10427 Cogdill Rd., Suite 100, Knoxville, TN 37932.

Mailing Address: 10427 Cogdill Rd., Suite 100, Knoxville, TN 37932.

Phone: 865-777-9220. **Fax:** 865-777-9221.

E-mail: promotions@wb20tv.com; dphillippi@wb20tv.com

Web Site: http://www.wb20tv.com

Technical Facilities: Channel No. 20 (506-512 MHz). Authorized power: 2830-kw max. visual. Antenna: 2795-ft above av. terrain, 1129-ft. above ground, 4390-ft. above sea level.

Latitude 36° 06' 33"
Longitude 84° 20' 17"

Transmitter: Buffalo Mountain, 1.9-mi. NNW of Windrock.

Digital Facilities: Channel No. 50 (686-692 MHz). Power: 375-kw max. visual. Antenna: 2359-ft above av. terrain, 712-ft. above ground.

Latitude 36° 06' 33"
Longitude 84° 20' 17"

FCC Digital File Number: BPCDT-19991029AHS. Granted: January 16, 2001.

Note: Latitude and longitude coordinates shown are based on the North American Datum of 1927 (NAD 27) as currently required by the Mass Media Bureau of the FCC.

Ownership: ACME Communications Inc. (Group Owner).

Began Operation: October 3, 1976. Began operation as WINT-TV; initial broadcasts were on Ch. 55. Left air 1983; resumed operation on Ch. 20. Left air, date unannounced. Sale to Crossville TV LP approved by FCC February 22, 1996. Resumed operation October 3, 1996. Sale to present owner by Crossville TV LP approved by FCC August 28, 1997.

Personnel:

Dan Phillippi, General Manager.

Jo Ann Marcenkus, General Sales Manager.

Bruce Morton, National Sales Manager.

Tim Guilliams, Chief Engineer.

Evelyn Cannon, Business Manager.

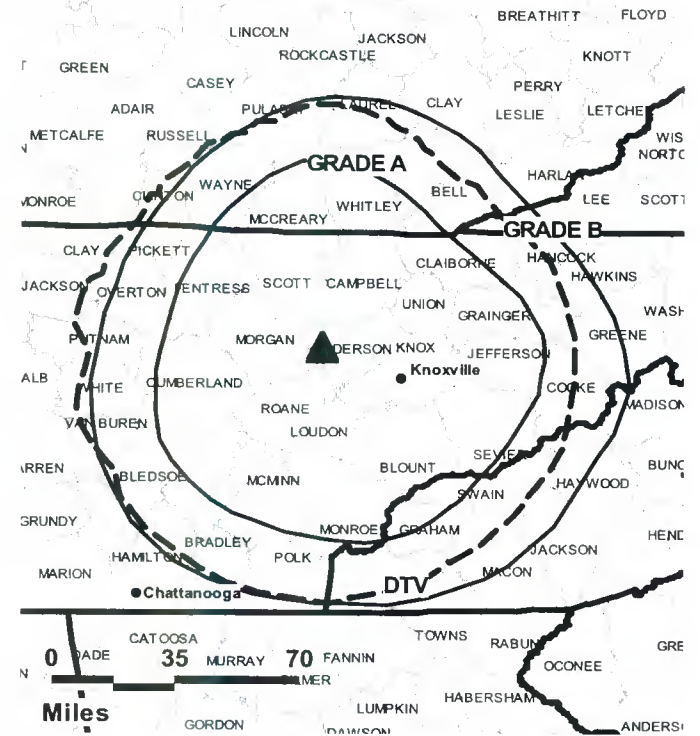
Lisa Faulkner, Program Director & Traffic Manager.

Anna Robins, Promotion Director.

Rates: On request.

City of License: Crossville. **Station DMA:** Knoxville, TN. **Rank:** 58.

WBXX-TV BPCT-19960118KF GRANTED: 11/21/1996



Circulation © 2005 Nielsen. Coverage based on Nielsen study.

Grand Total	Cable TV Households	Non-cable TV Households	Total TV Households
Estimated Station Totals *	391,750	212,840	604,590
Average Weekly Circulation (2005)	114,062	52,434	166,496
Average Daily Circulation (2005)			55,520
Station DMA Total	Cable TV Households	Non-cable TV Households	Total TV Households
Estimated Station Totals *	335,850	174,930	510,780
Average Weekly Circulation (2005)	104,311	49,232	153,543
Average Daily Circulation (2005)			52,578
Other DMA Total	Cable TV Households	Non-cable TV Households	Total TV Households
Estimated Station Totals *	55,900	37,910	93,810
Average Weekly Circulation (2005)	9,751	3,202	12,953
Average Daily Circulation (2005)			2,942

*Estimated station totals are sums of the Nielsen TV and Cable TV household estimates for each county in which the station registers viewing of more than 5% as per the Nielsen Survey Methods.

WEMT
Ch. 39

Network Service: FOX.

Licensee: WEMT Licensee LP, 10706 Beaver Dam Rd., Cockeysville, MD 21030.

Studio: 3206 Hanover Rd., Johnson City, TN 37604.

Mailing Address: Box 3489 CRS, Johnson City, TN 37602-3489.

Phone: 423-283-3900. **Fax:** 423-283-4938.

E-mail: comments@wemt.sbgnet.com

Web Site: http://www.wemt39.com

Technical Facilities: Channel No. 39 (320-626 MHz). Authorized power: 3020-kw max. visual, aural. Antenna: 2609-ft above av. terrain, 143-ft. above ground, 4984-ft. above sea level.

Latitude 36° 01' 24"
Longitude 82° 42' 56"

Digital Facilities: Channel No. 38 (614-620 MHz). Power: 1000-kw max. visual. Antenna: 2609-ft above av. terrain, 143-ft. above ground, 4982-ft. above sea level.

Latitude 36° 01' 24"
Longitude 82° 42' 56"

FCC Digital File Number: BPCDT-19991101AJR. Granted: July 25, 2003.

Note: Latitude and longitude coordinates shown are based on the North American Datum of 1927 (NAD 27) as currently required by the Mass Media Bureau of the FCC.

Multichannel TV Sound: Stereo only.

Satellite Earth Stations: Transmitter Harris; DH Satellite, 3-meter KC-band; AFC, 3-meter KC-band; Harris, 6-meter C-band; Standard Agile Omni, Satellite Technology, M/A-Com, Harris, DX Communications receivers.

Ownership: Sinclair Broadcast Group Inc. (Group Owner).

Began Operation: November 8, 1985. Sale to Hawthorne Enterprises Inc. approved by FCC August 23, 1989, but sale never consummated. Sale to East Tennessee Broadcasting Corp. (Michael Perry Thompson, controlling interest) by East Tennessee's Own Inc. (Jay D. Austin, Pres.) approved by FCC September 26, 1989. Sale to Television Marketing Group of Tri-Cities Inc. (Richard Davis) by East Tennessee Broadcasting Corp. approved by FCC March 19, 1992. Sale to Max Media by Television Marketing Group of Tri-Cities Inc. approved by FCC December 6, 1993. Sale to present owner from Max Media approved by FCC August 26, 1999. Sale to Aurora License Holdings Inc. pends.

Represented (sales): Millennium Sales & Marketing.

Represented (legal): Shaw Pittman.

Personnel:

Leesa Wilcher, General Manager & General Sales Manager.

Chris Reddick, Operations Manager.

Wendy Wilder, Program Director & National Sales Manager.

Jim Hartline, Chief Engineer.

Angela Corvin, Business Manager.

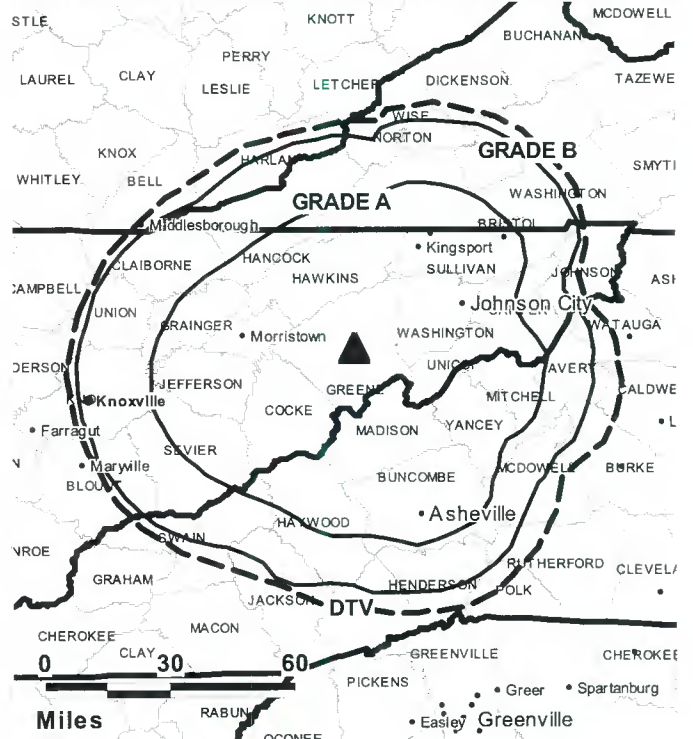
Rob Bunch, Marketing Director.

Tangie Badal, Promotion Director.

Billy Garrett, Production Manager.

Darlene Leadingham, Traffic Manager.

WEMT BPCT-20030701AKA GRANTED: 11/6/2003



© 2006 Warren Communications News

Christy Hopkins, Community Affairs.

Highest 30 Sec. Rate: \$1000.

City of License: Greenville.

Station DMA: Tri-Cities (Bristol, VA-Kingsport-Johnson City, TN). **Rank:** 91.

Circulation © 2005 Nielsen. Coverage based on Nielsen study.

GrandTotal	Cable TV Households	Non-cable TV Households	Total TV Households
Estimated Station Totals *	266,230	114,810	381,040
Average Weekly Circulation (2005)	94,601	22,304	116,905
Average Daily Circulation (2005)			35,625
Station DMA Total	Cable TV Households	Non-cable TV Households	Total TV Households
Estimated Station Totals *	228,850	85,530	314,380
Average Weekly Circulation (2005)	88,756	19,708	108,464
Average Daily Circulation (2005)			33,465
Other DMA Total	Cable TV Households	Non-cable TV Households	Total TV Households
Estimated Station Totals *	37,380	29,280	66,660
Average Weekly Circulation (2005)	5,845	2,596	8,441
Average Daily Circulation (2005)			2,160

*Estimated station totals are sums of the Nielsen TV and Cable TV household estimates for each county in which the station registers viewing of more than 5% as per the Nielsen Survey Methods.

WEMT-DT
Ch. 38

Network Service: FOX.

Grantee: WEMT Licensee LP, 10706 Beaver Dam Rd., Cockeysville, MD 21030.

Studio: 3206 Hanover Rd., Johnson City, TN 37604.

Mailing Address: Box 3489 CRS, Johnson City, TN 37602-3489.

Phone: 423-283-3900. **Fax:** 423-283-4938.

E-mail: comments@wemt@sbgnet.com

Web Site: http://www.wemt39.com

Technical Facilities: Channel No. 38 (614-620 MHz). Authorized power: 1000-kw max. visual. Antenna: 2609-ft above av. terrain, 143-ft. above ground, 4982-ft. above sea level.

Latitude	36°	01'	24"
Longitude	82°	42'	56"

Transmitter: 8684 Viking Mountain Rd.

Note: Latitude and longitude coordinates shown are based on the North American Datum of 1927 (NAD 27) as currently required by the Mass Media Bureau of the FCC.

Ownership: Sinclair Broadcast Group Inc. (Group Owner).

Began Operation: Station operating under Special Temporary Authority at 3.9-kw max. visual; no on-air date

Represented (sales): Millennium Sales & Marketing.

Personnel:

Leesa Wilcher, General Manager & General Sales Manager.

Chris Reddick, Operations & Production Director.

Wendy Wilder, National Sales Manager & Program Director.

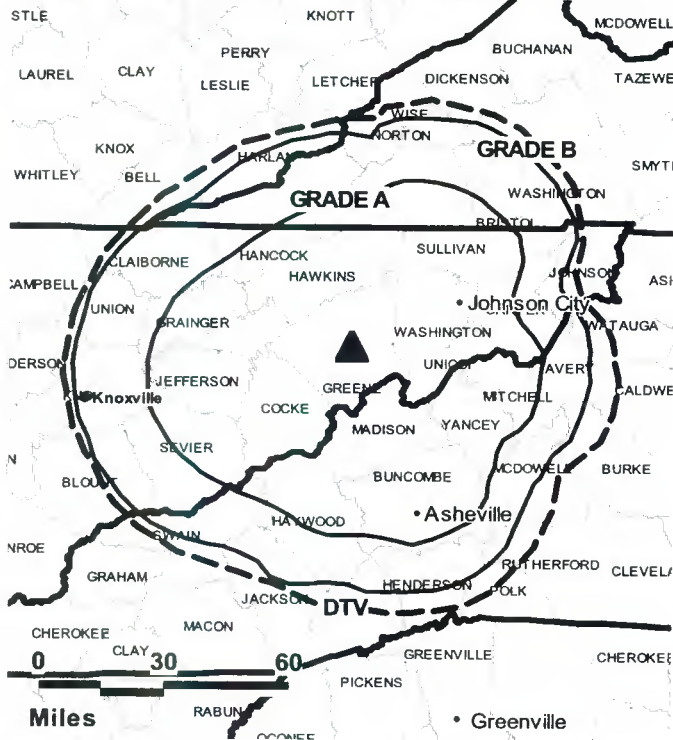
Jim Hartline, Chief Engineer.

Angela Corwin, Business Manager.

Rob Bunch, Marketing Director.

Tangle Badal, Promotion Director.

WEMT-DT B MPCDT-20030701AKB GRANTED: 7/25/2003



© 2006 Warren Communications News

Billy Garrett, Production Manager.

Darlene Leadingham, Traffic Manager.

Christy Hopkins, Community Affairs Manager.

City of License: Greenville.

Station DMA: Tri-Cities (Bristol, VA-Kingsport-Johnson City, TN). **Rank:** 91.

Nielsen Data: Not available.

WPGD-DT
Ch. 51

Network Service: IND.

Licensee: Trinity Broadcasting Network Inc., 2442 Michelle Dr., Tustin, CA 92780.

Studio: 36 Music Village Blvd., Hendersonville, TN 37075.

Mailing Address: 36 Music Village Blvd., Hendersonville, TN 37075.

Phone: 615-822-1243. **Fax:** 615-822-1642.

E-mail: wpgd@tbn.org

Web Site: http://www.tbn.org

Technical Facilities: Channel No. 51 (692-698 MHz). Authorized power: 264-kw max. visual, aural. Antenna: 1368-ft above av. terrain, 1194-ft. above ground, 1973-ft. above sea level.

Latitude	36°	16'	03"
Longitude	86°	47'	44"

Note: Latitude and longitude coordinates shown are based on the North American Datum of 1927 (NAD 27) as currently required by the Mass Media Bureau of the FCC.

Ownership: Trinity Broadcasting Network Inc. (Group Owner).

Began Operation: Station operating; no on-air date

Personnel:

Renee Brewer, General Manager.

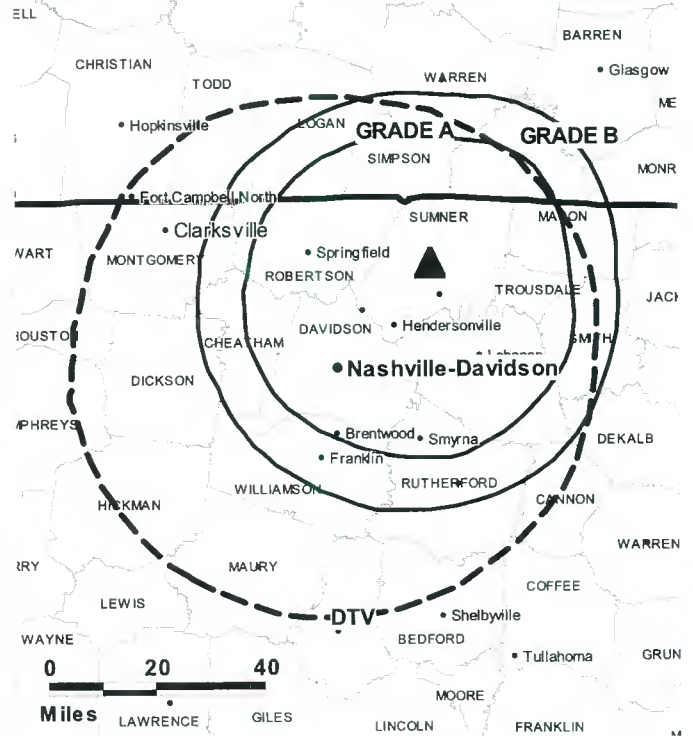
Audie Wills, Chief Engineer.

Anna Redditt, Traffic Manager.

Vanessa Croft, Public Affairs Director.

City of License: Hendersonville. **Station DMA:** Nashville, TN. **Rank:** 30.

WPGD-DT BMDPDT-20030826AOD GRANTED: 2/23/2004



© 2006 Warren Communications News

Nielsen Data: Not available.

Tennessee — Hendersonville

**WPGD-TV
Ch. 50**

Network Service: IND.

Licensee: Trinity Broadcasting Network Inc., 2442 Michelle Dr., Tustin, CA 92780.

Studio: 36 Music Village Blvd., Hendersonville, TN 37075.

Mailing Address: 36 Music Village Blvd., Henderson, TN 37075.

Phone: 615-822-1243. **Fax:** 615-822-1642.

E-mail: wpgd@tbn.org

Web Site: http://www.tbn.org

Technical Facilities: Channel No. 50 (686-692 MHz). Authorized power: 4470-kw max. visual, 447-kw aural. Antenna: 771-ft above av. terrain, 472-ft. above ground, 1463-ft. above sea level.

Latitude 36° 28' 02"
Longitude 86° 28' 53"

Transmitter: 221 Music Rd., Gallatin.

Digital Facilities: Channel No. 51 (692-698 MHz). Power: 264-kw max. visual, aural. Antenna: 1368-ft above av. terrain, 1194-ft. above ground, 1973-ft. above sea level.

Latitude 36° 16' 03"
Longitude 86° 47' 44"

FCC Digital File Number: BPCDT-19991101AHR. Granted: February 23, 2004.

Note: Latitude and longitude coordinates shown are based on the North American Datum of 1927 (NAD 27) as currently required by the Mass Media Bureau of the FCC.

Multichannel TV Sound: Stereo and separate audio program.

Satellite Earth Stations: Transmitter Harris; Tractor, 3.3-meter KC-band; Standard Communications, 3.3-meter KC-band.

Ownership: Trinity Broadcasting Network Inc. (Group Owner).

Began Operation: September 24, 1992. Sale to All American TV Inc. by Sonlight Broadcasting Systems Inc. approved by FCC June 9, 1997. Sale to present owner by All American TV Inc. approved by FCC May 8, 2000.

Represented (legal): Shaw Pittman.

Represented (engineering): Smith & Fisher.

Personnel:

Renee Brewer, General Manager.

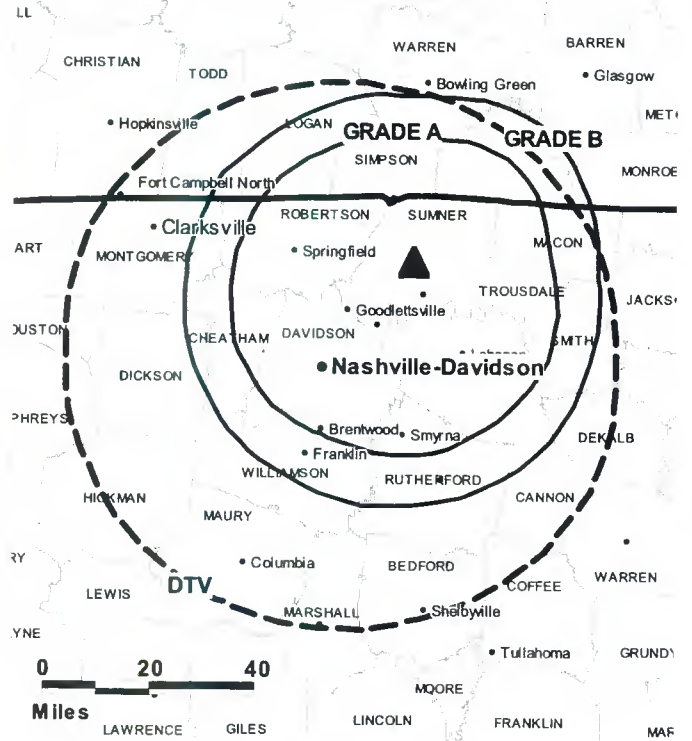
Audie Wills, Chief Engineer.

Anna Redditt, Traffic Manager.

Vanessa Croft, Public Affairs Director.

Rates: On request.

WPGD-TV BMPCT-901212KF GRANTED: 7/24/91



© 2006 Warren Communications News

City of License: Hendersonville. **Station DMA:** Nashville, TN. **Rank:** 30.

Circulation © 2005 Nielsen. Coverage based on Nielsen study.

GrandTotal	Cable TV Households	Non-cable TV Households	Total TV Households
Estimated Station Totals *	82,270	20,330	102,600
Average Weekly Circulation (2005)	6,072	1,333	7,405
Average Daily Circulation (2005)			1,452
Station DMA Total	Cable TV Households	Non-cable TV Households	Total TV Households
Estimated Station Totals *	82,270	20,330	102,600
Average Weekly Circulation (2005)	6,072	1,333	7,405
Average Daily Circulation (2005)			1,452

*Estimated station totals are sums of the Nielsen TV and Cable TV household estimates for each county in which the station registers viewing of more than 5% as per the Nielsen Survey Methods.

WBBJ-DT
Ch. 43

Network Service: ABC.

Grantee: Tennessee Broadcasting Partners, 346 Muse St., Jackson, TN 38301.

Studio: 346 Muse St., Jackson, TN 38302.

Mailing Address: Box 2387, Jackson, TN 38302.

Phone: 731-424-4515. **Fax:** 731-423-8016.

E-mail: manager@wbbjtv.com

Web Site: http://www.wbbjtv.com

Technical Facilities: Channel No. 43 (644-650 MHz). Authorized power: 4.22-kw max. visual. Antenna: 1642-ft above av. terrain.

Latitude	35°	38'	32"
Longitude	88°	48'	28"

Note: Latitude and longitude coordinates shown are based on the North American Datum of 1927 (NAD 27) as currently required by the Mass Media Bureau of the FCC.

Ownership: Bahakel Communications Ltd. (Group Owner).

Began Operation: on op, Stat.

Represented (sales): Continental Television Sales.

Personnel:

Jerry K. Moore, Vice President & General Manager.

Robert Fay, General & National Sales Manager.

Mark Brooks, Local Sales Manager.

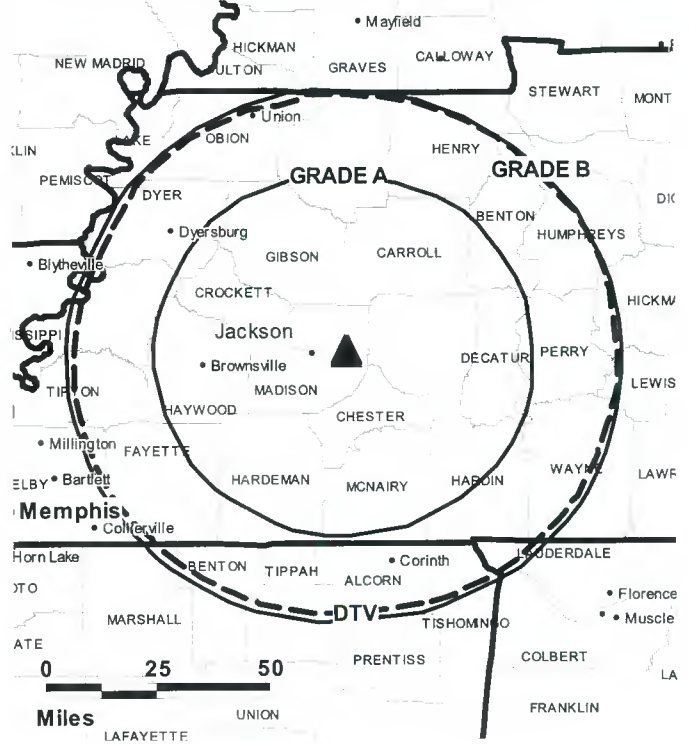
David Christopher, News Director.

Randy McCaskill, Engineering Director.

Wayne Thing, Program Director.

Amy Killgore, Traffic Manager.

WBBJ-DT BPCDT-19991013ABH GRANTED: 12/2/1999



© 2006 Warren Communications News

Thelma Jones, Office Manager.

City of License: Jackson. **Station DMA:** Jackson, TN. **Rank:** 174.

Nielsen Data: Not available.

WBBJ-TV

Ch. 7

Network Service: ABC.

Licensee: Tennessee Broadcasting Partners, 346 Muse St., Jackson, TN 38301.

Studio: 346 Muse St., Jackson, TN 38301.

Mailing Address: Box 2387, Jackson, TN 38302.

Phone: 731-424-4515. **Fax:** 731-423-8016.

E-mail: manager@wbbjtv.com

Web Site: http://www.wbbjtv.com

Technical Facilities: Channel No. 7 (174-180 MHz). Authorized power: 316-kw visual, 31.6-kw aural. Antenna: 1060-ft above av. terrain, 1065-ft. above ground, 1545-ft. above sea level.

Latitude 35° 38' 16"
Longitude 88° 41' 33"

Transmitter: 449 Poti's Chapel Rd.

Digital Facilities: Channel No. 43 (644-650 MHz). Power: 4.22-kw max. visual. Antenna: 1642-ft above av. terrain.

Latitude 35° 38' 32"
Longitude 88° 48' 28"

FCC Digital File Number: BPCDT-19991013ABH. Granted: December 02, 1999.

Note: Latitude and longitude coordinates shown are based on the North American Datum of 1927 (NAD 27) as currently required by the Mass Media Bureau of the FCC.

Satellite Earth Stations: Transmitter Larcum; AFC, 3.7-meter Ku-band; DH Satellite, 4.5-meter KC-band; Harris, 6.1-meter C-band; Andrew, 7.2-meter C-band; M/A-Com, Harris, Andrew receivers.

News Service: AP.

Ownership: Bahakel Communications Ltd. (Group Owner).

Began Operation: March 6, 1955. Sale to present owner by Dixie Broadcasting (Estate of Aaron B. Robinson, majority owner) approved by FCC August 17, 1966 (Television Digest, Vol. 6:17, 34).

Represented (sales): Continental Television Sales.

Personnel:

Jerry K. Moore, Vice President & General Manager.

Robert Fay, General & National Sales Manager.

Mark Brooks, Local Sales Manager.

David Christopher, News Director.

Randy McCaskill, Engineering Director.

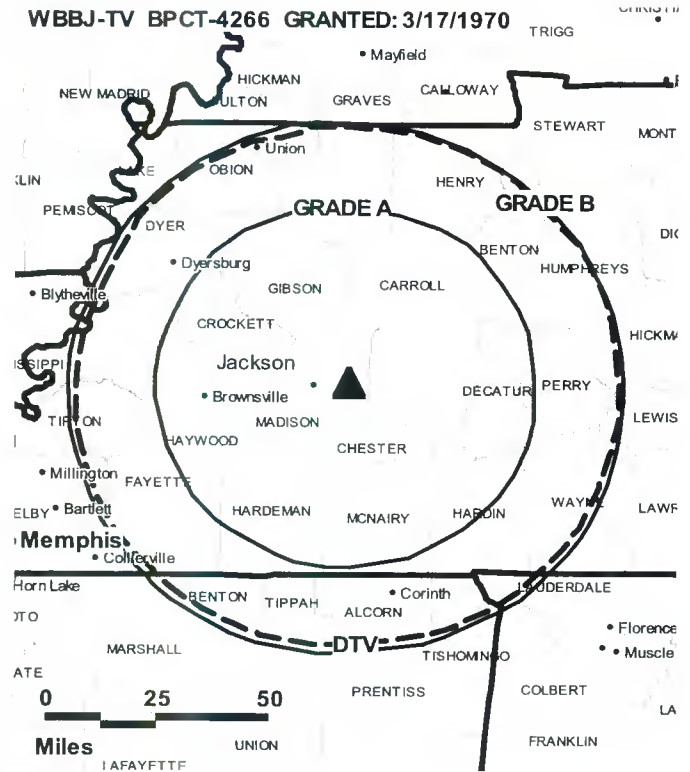
Wayne Thing, Programming Manager.

Amy Killgore, Traffic Manager.

Thelma Jones, Office Manager.

Highest 30 Sec. Rate: \$550.

WBBJ-TV BPCT-4266 GRANTED: 3/17/1970



City of License: Jackson. **Station DMA:** Jackson, TN. **Rank:** 174.

Circulation © 2005 Nielsen. Coverage based on Nielsen study.

Grand Total	Cable TV Households	Non-cable TV Households	Total TV Households
Estimated Station Totals *	138,050	102,830	240,880
Average Weekly Circulation (2005)	84,778	37,626	122,404
Average Daily Circulation (2005)			66,319
Station DMA Total	Cable TV Households	Non-cable TV Households	Total TV Households
Estimated Station Totals *	59,180	35,590	94,770
Average Weekly Circulation (2005)	47,545	19,247	66,792
Average Daily Circulation (2005)			42,102
Other DMA Total	Cable TV Households	Non-cable TV Households	Total TV Households
Estimated Station Totals *	78,870	67,240	146,110
Average Weekly Circulation (2005)	37,233	18,379	55,612
Average Daily Circulation (2005)			24,217

*Estimated station totals are sums of the Nielsen TV and Cable TV household estimates for each county in which the station registers viewing of more than 5% as per the Nielsen Survey Methods.

WJKT
Ch. 16
 (Satellite of WLMT, Memphis)

Network Service: UPN.

Licensee: Clear Channel Broadcasting Licenses Inc., 200 Concord Plaza, Suite 600, San Antonio, TX 78216.

Studio: 2701 Union Extended, Suite 100, Memphis, TN 38112.

Mailing Address: Box 42087, Memphis, TN 38174.

Phone: 901-323-2430; 888-604-2424. **Fax:** 901-323-9503.

E-mail: jackpeck@clearchannel.com

Technical Facilities: Channel No. 16 (482-488 MHz). Authorized power: 4680-kw max. visual, 58.8-kw aural. Antenna: 1056-ft above av. terrain, 1004-ft. above ground, 1385-ft. above sea level.

Latitude 35° 47' 22"
 Longitude 89° 06' 14"

Transmitter: 0.8-mi. ENE of intersection of State Rtes. 54 & 88.

Digital Facilities: Channel No. 39 (320-626 MHz). Power: 392-kw max. visual, aural. Antenna: 971-ft above av. terrain, 930-ft. above ground, 1310-ft. above sea level.

Latitude 35° 47' 22"
 Longitude 89° 06' 14"

FCC Digital File Number: BPCDT-19991027ADE. Granted: December 06, 2004.

Note: Latitude and longitude coordinates shown are based on the North American Datum of 1927 (NAD 27) as currently required by the Mass Media Bureau of the FCC.

Ownership: Clear Channel Communications Inc. (Group Owner).

Began Operation: April 18, 1985.

Represented (sales): Millennium Sales & Marketing.

Represented (engineering): B. Scott Baxter & Associates.

Personnel:

Jack Peck, General Manager.

Jim Doty, General Sales Manager.

Robyn Callaway, Local Sales Manager.

Jim Turpin, News Director.

Scott Prentice, Chief Engineer.

Catherine Floyd, Business Manager.

Hunter Sandlin, Program Director.

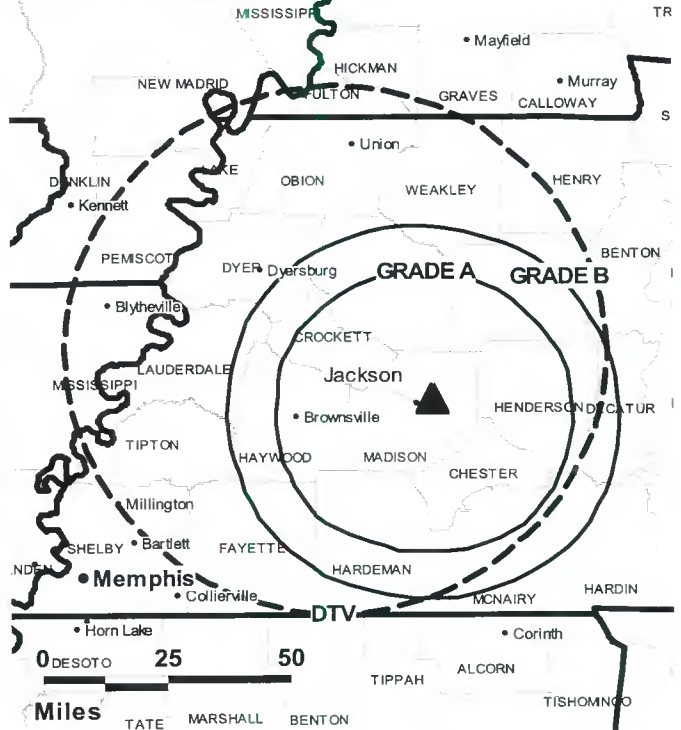
Chris Adams, Promotion Manager.

Tony Williams, Production Manager.

Ahmed Murad, Research Director.

Phyllis Kingery, Traffic Manager.

WJKT BMPCT-19910926KJ GRANTED: 10/24/1991



© 2006 Warren Communications News

Highest 30 Sec. Rate: \$170.

City of License: Jackson. **Station DMA:** Jackson, TN. **Rank:** 174.

Circulation © 2005 Nielsen. Coverage based on Nielsen study.

GrandTotal	Cable TV Households	Non-cable TV Households	Total TV Households
Estimated Station Totals *	100,470	85,630	186,100
Average Weekly Circulation (2005)	28,636	10,341	38,977
Average Daily Circulation (2005)			12,640
Station DMA Total	Cable TV Households	Non-cable TV Households	Total TV Households
Estimated Station Totals *	59,180	30,990	90,170
Average Weekly Circulation (2005)	20,013	3,841	23,854
Average Daily Circulation (2005)			7,636
Other DMA Total	Cable TV Households	Non-cable TV Households	Total TV Households
Estimated Station Totals *	41,290	54,640	95,930
Average Weekly Circulation (2005)	8,623	6,500	15,123
Average Daily Circulation (2005)			5,004

*Estimated station totals are sums of the Nielsen TV and Cable TV household estimates for each county in which the station registers viewing of more than 5% as per the Nielsen Survey Methods.

WJKT-DT
(formerly WMTU-DT)
Ch. 39

Network Service: UPN.

Licensee: Clear Channel Broadcasting Licenses Inc., 200 Concord Plaza, Suite 600, San Antonio, TX 78216.

Studio: 2701 Union Extended, Suite 100, Memphis, TN 38112.

Mailing Address: Box 42087, Memphis, TN 38174.

Phone: 901-323-2430; 888-604-2424. **Fax:** 901-323-9503.

E-mail: jackpeck@clearchannel.com

Technical Facilities: Channel No. 39 (320-626 MHz). Authorized power: 392-kw max. visual, aural. Antenna: 971-ft above av. terrain, 930-ft. above ground, 1310-ft. above sea level.

Latitude	35°	47'	22"
Longitude	89°	06'	14"

Note: Latitude and longitude coordinates shown are based on the North American Datum of 1927 (NAD 27) as currently required by the Mass Media Bureau of the FCC.

Ownership: Clear Channel Communications Inc. (Group Owner).

Began Operation: Station operating; no on-air date

Represented (sales): Millennium Sales & Marketing.

Personnel:

Jack Peck, General Manager.

Jim Doty, General Sales Manager.

Robyn Callaway, Local Sales Manager.

Jim Turpin, News Director.

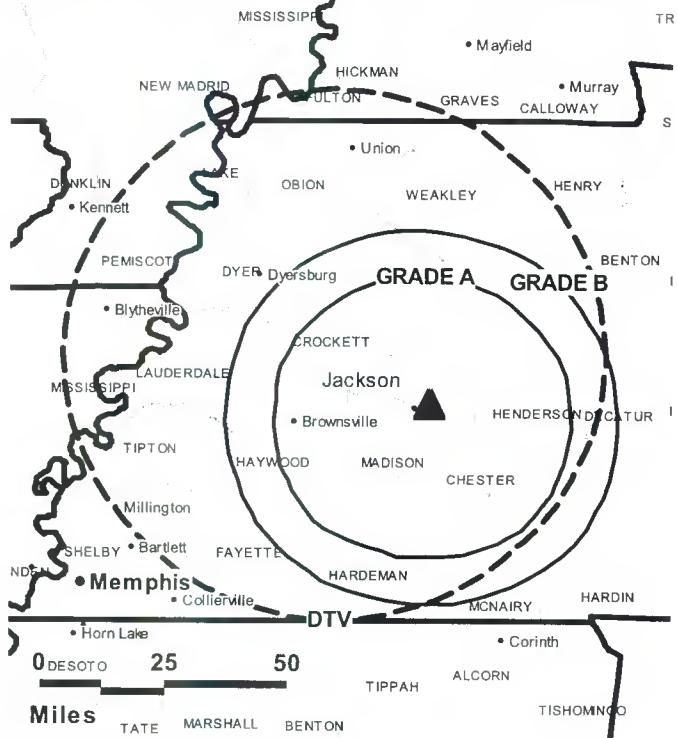
Scott Prentice, Chief Engineer.

Catherine Floyd, Business Manager.

Hunter Sandlin, Program Director.

Chris Adams, Promotion Manager.

WJKT-DT BMPCDT-20041103AEV GRANTED: 12/6/2004



© 2006 Warren Communications News

Tony Williams, Production Manager.

Ahmed Murad, Research Director.

Phyllis Kingery, Traffic Manager.

City of License: Jackson. **Station DMA:** Jackson, TN. **Rank:** 174.

Nielsen Data: Not available.

WPXK
Ch. 54

Network Service: PAX.

Licensee: Paxson Knoxville License Inc., 601 Clearwater Park Rd., West Palm Beach, FL 33401.

Studio: 9000 Executive Park Dr., Bldg D, Suite 300, Knoxville, TN 37923.

Mailing Address: 9000 Executive Park Dr., Bldg. D, Suite 300, Knoxville, TN 37923.

Phone: 865-693-4343. **Fax:** 865-691-6904.

E-mail: bradcope@pax.net

Web Site: http://www.pax.tv

Technical Facilities: Channel No. 54 (710-716 MHz). Authorized power: 26.1-kw max. visual. Antenna: 2028-ft above av. terrain, 112-ft. above ground, 3645-ft. above sea level.

Latitude 36° 11' 53"
Longitude 84° 13' 51"

Transmitter: WDFX-FM & WOKI-FM transmitter site.

Digital Facilities: Channel No. 23 (524-530 MHz). Power: 18-kw max. visual. Antenna: 1995-ft above av. terrain, 69-ft. above ground.

Latitude 36° 11' 53"
Longitude 84° 13' 51"

FCC Digital File Number: BPCDT-19991027ACV. Granted: February 22, 2001.

Note: Latitude and longitude coordinates shown are based on the North American Datum of 1927 (NAD 27) as currently required by the Mass Media Bureau of the FCC.

Ownership: Paxson Communications Corp. (Group Owner).

Began Operation: May 4, 1992. Sale to present owner by Wayne Marler Crusaders approved by FCC September 23, 1998 (Television Digest, Vol. 37:47). Sale to Wayne Marler Crusaders by Pine Mountain Christian Broadcasting Inc. approved by FCC March 2, 1998.

Represented (legal): Baraff, Koerner & Olender PC.

Represented (engineering): Smith & Fisher.

Personnel:

Carol Wright-Holzauer, Regional Vice President.

John Hayes, Vice President & General Manager.

C. Zachary Smith, General Sales Manager.

Doug Koontz, Local Sales Manager.

Brad Cope, Chief Engineer.

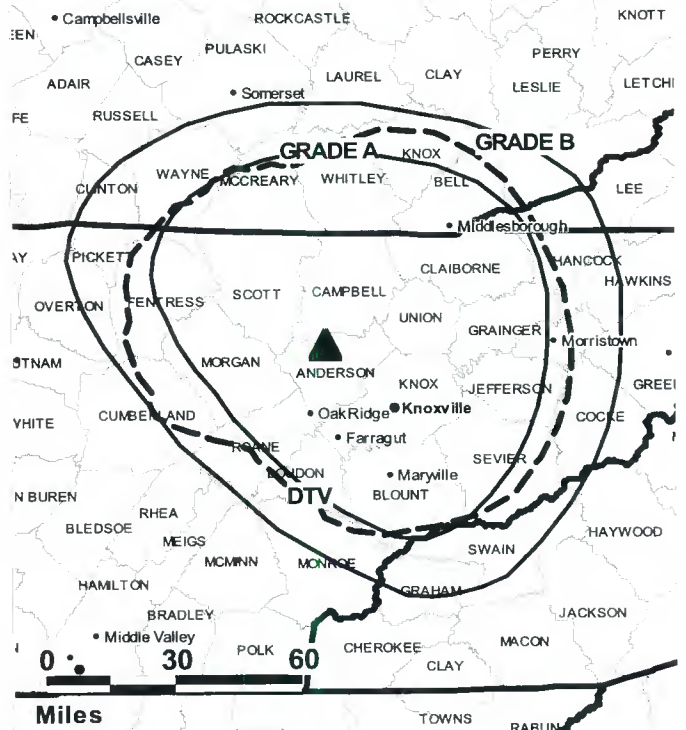
Holly Jones, Business Manager & Traffic Manager.

Robin Webb, Program Coordinator.

Scott Rosenbaum, Creative Services Director.

Rates: On request.

WPXK BPCT-19980506KE GRANTED: 8/20/1999



© 2006 Warren Communications News

City of License: Jellico. **Station DMA:** Knoxville, TN. **Rank:** 58.

Circulation © 2005 Nielsen. Coverage based on Nielsen study.

GrandTotal	Cable TV Households	Non-cable TV Households	Total TV Households
Estimated Station Totals *	302,300	21,970	324,270
Average Weekly Circulation (2005)	28,862	1,283	30,145
Average Daily Circulation (2005)			6,407
Station DMA Total	Cable TV Households	Non-cable TV Households	Total TV Households
Estimated Station Totals *	292,920	21,970	314,890
Average Weekly Circulation (2005)	28,074	1,283	29,357
Average Daily Circulation (2005)			6,229
Other DMA Total	Cable TV Households	Non-cable TV Households	Total TV Households
Estimated Station Totals *	9,380	0	9,380
Average Weekly Circulation (2005)	788	0	788
Average Daily Circulation (2005)			178

*Estimated station totals are sums of the Nielsen TV and Cable TV household estimates for each county in which the station registers viewing of more than 5% as per the Nielsen Survey Methods.

WPXK-DT
Ch. 23

Network Service: PAX.

Licensee: Paxson Knoxville License Inc., 601 Clearwater Park Rd., West Palm Beach, FL 33401.

Studio: 9000 Executive Park Dr., Bldg. D, Suite 300, Knoxville, TN 37923.

Mailing Address: 9000 Executive Park Dr., Bldg. D, Suite 300, Knoxville, TN 37923.

Phone: 865-693-4343; 561-659-4122. **Fax:** 865-691-6904.

E-mail: bradcope@pax.net

Web Site: <http://www.pax.tv>

Technical Facilities: Channel No. 23 (524-530 MHz). Authorized power: 18-kw max. visual. Antenna: 1995-ft above av. terrain, 69-ft. above ground.

Latitude	36°	11'	53"
Longitude	84°	13'	51"

Note: Latitude and longitude coordinates shown are based on the North American Datum of 1927 (NAD 27) as currently required by the Mass Media Bureau of the FCC.

Ownership: Paxson Communications Corp. (Group Owner).

Began Operation: No on-air date.

Personnel:

Carol Wright-Holzauer, Regional Vice President.

John Hayes, Vice President & General Manager.

C. Zachary Smith, General Sales Manager.

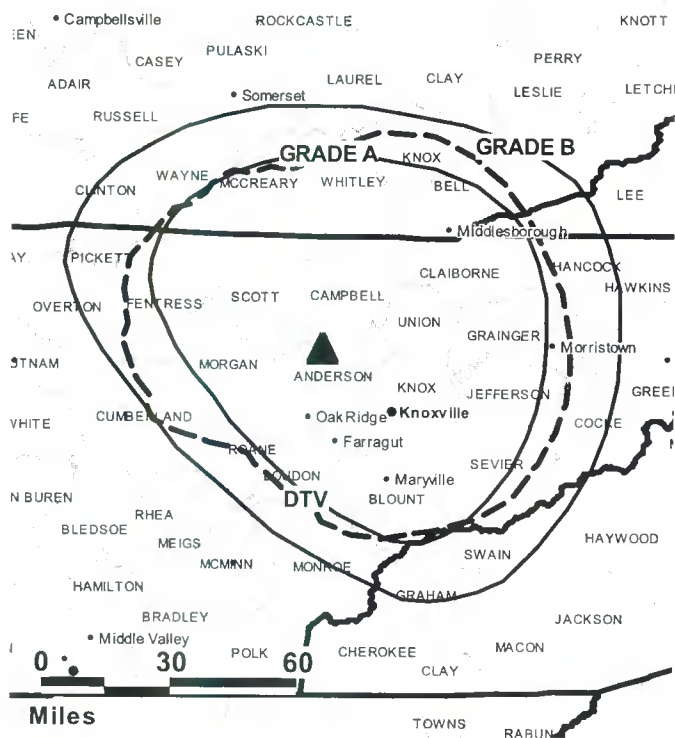
Doug Koontz, Local Sales Manager.

Brad Cope, Chief Engineer.

Holly Jones, Business & Traffic Manager.

Robin Webb, Program Coordinator.

WPXK-DT BPCDT-19991027ACV GRANTED: 2/22/2001



© 2006 Warren Communications News

Scott Rosenbaum, Creative Services Director.

City of License: Jellico. **Station DMA:** Knoxville, TN. **Rank:** 58.

Nielsen Data: Not available.

Tennessee — Johnson City

WJHL-DT Ch. 58

Network Service: CBS.

Grantee: Media General Communications, Inc., 333 E. Franklin St., Richmond, VA 23219.

Studio: 338 E. Main Street, Johnson City, TN 37601.

Mailing Address: P.O. Box 1130, Johnson City, TN 37605-1130.

Phone: 423-926-2151. **Fax:** 423-434-4537.

E-mail: jdempsey@wjhl.com

Web Site: <http://www.wjhl.com>

Technical Facilities: Channel No. 58 (734-740 MHz). Authorized power: 1000-kw max. visual. Antenna: 2270-ft above av. terrain, 144-ft. above ground.

Latitude	36°	25'	55"
Longitude	82°	08'	15"

Transmitter: Atop Holston Mountain, Carter County.

Note: Latitude and longitude coordinates shown are based on the North American Datum of 1927 (NAD 27) as currently required by the Mass Media Bureau of the FCC.

Ownership: Media General Inc. (Group Owner).

Began Operation: Station operating under Special Temporary Authority at 186.3-kw max. visual; no on-air date.

Personnel:

Jack D. Dempsey, President & General Manager.

Robin Hodge, Operations & Traffic Manager.

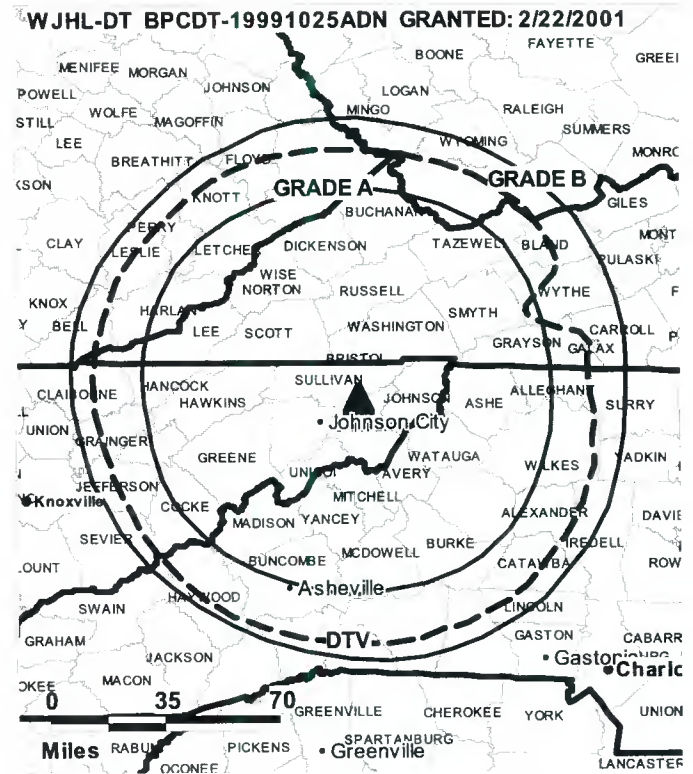
R. Lamar Reid, General Sales Manager.

Lewis Brown, Local Sales Manager.

Christine Riser, News Director.

Nancy Mast, Business Manager.

Michael Moore, Chief Engineer.



© 2006 Warren Communications News

Rachel Maden, Marketing Director.

Georgia Ann Crow, Production Manager.

City of License: Johnson City.

Station DMA: Tri-Cities (Bristol, VA-Kingsport-Johnson City, TN). **Rank:** 91.

Nielsen Data: Not available.

Tennessee — Johnson City

WJHL-TV Ch. 11

Network Service: CBS.

Licensee: Media General Communications, Inc., 333 E. Franklin St., Richmond, VA 23219.

Studio: 338 E. Main St., Johnson City, TN 37601.

Mailing Address: Box 1130, Johnson City, TN 37605-1130.

Phone: 423-926-2151. **Fax:** 423-434-4537.

E-mail: jdempsey@wjhl.com

Web Site: http://www.wjhl.com

Technical Facilities: Channel No. 11 (198-204 MHz). Authorized power: 245-kw visual, 30-kw aural. Antenna: 2320-ft above av. terrain, 197-ft. above ground, 4367-ft. above sea level.

Latitude 36° 25' 55"
Longitude 82° 08' 15"

Transmitter: Atop Holston Mountain, Carter County.

Digital Facilities: Channel No. 58 (734-740 MHz). Power: 1000-kw max. visual. Antenna: 2270-ft above av. terrain, 144-ft. above ground.

Latitude 36° 25' 55"
Longitude 82° 08' 15"

FCC Digital File Number: BPCDT-19991025ADN. Granted: February 22, 2001.

Note: Latitude and longitude coordinates shown are based on the North American Datum of 1927 (NAD 27) as currently required by the Mass Media Bureau of the FCC.

Satellite Earth Stations: Transmitter NEC; Prodelin, 3.1-meter C-band; AFC, 3.7-meter Ku-band; Scientific-Atlanta, 4.6-meter C-band; Andrew, 4.7-meter Ku-band; Scientific-Atlanta, 7-meter C-band; Scientific-Atlanta, M/A-Corn receivers.

News Services: CBS Newspath, AP.

Ownership: Media General Inc. (Group Owner).

Began Operation: October 26, 1953. Sale to present owner by Park Acquisition Inc. approved by FCC March 21, 1997 (Television Digest, Vol 36:31). Sale to Park Acquisition approved by FCC March 27, 1995. Sale to Park Communications Inc. by W. H. Lancaster Sr. & Jr. approved by FCC June 8, 1964 (Vol. 4:11, 24). Sale of 45% interest to W. H. Lancaster Sr. by S. H. Campbell Jr. family trust approved by FCC 1955-56.

Represented (sales): Harrington, Righter & Parsons.

Represented (legal): Dow, Lohnes & Albertson PLLC.

Represented (engineering): David Steel & Associates Inc.

Personnel:

Jack D. Dempsey, President & General Manager.

Robin Hodge, Operations & Traffic Manager.

R. Lamar Reid, General Sales Manager.

Lewis Brown, Local Sales Manager.

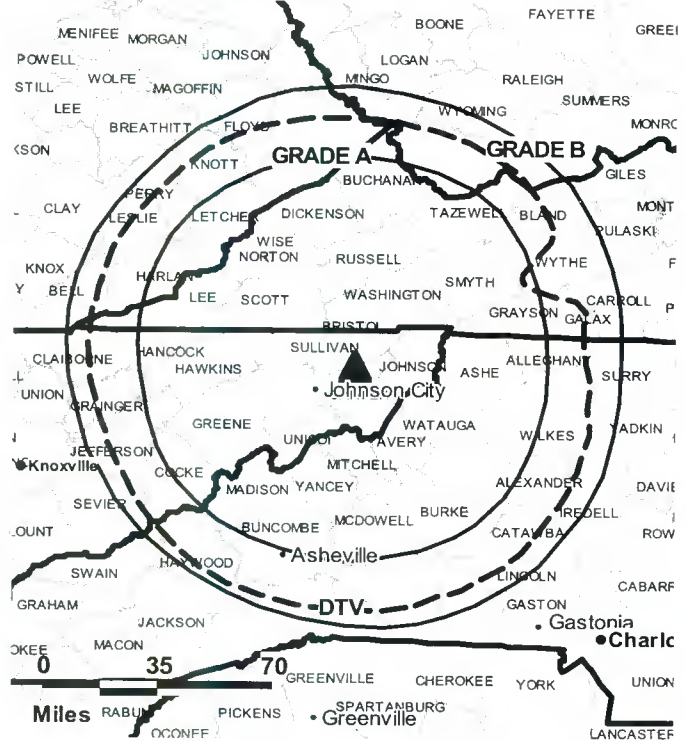
Christine Riser, News Director.

Mike Moore, Chief Engineer.

Nancy Mast, Business Manager.

Rachel Maden, Marketing Director.

WJHL-TV BPCT-4385 GRANTED: 1/5/1971



© 2006 Warren Communications News

Georgia Ann Crow, Production Manager.

Highest 30 Sec. Rate: \$1200.

City of License: Johnson City.

Station DMA: Tri-Cities (Bristol, VA-Kingsport-Johnson City, TN). **Rank:** 91.

Circulation © 2005 Nielsen. Coverage based on Nielsen study.

GrandTotal	Cable TV Households	Non-cable TV Households	Total TV Households
Estimated Station Totals *	277,030	117,220	394,250
Average Weekly Circulation (2005)	175,686	44,049	219,735
Average Daily Circulation (2005)			112,512
Station DMA Total	Cable TV Households	Non-cable TV Households	Total TV Households
Estimated Station Totals *	240,220	87,770	327,990
Average Weekly Circulation (2005)	162,663	41,419	204,082
Average Daily Circulation (2005)			108,288
Other DMA Total	Cable TV Households	Non-cable TV Households	Total TV Households
Estimated Station Totals *	36,810	29,450	66,260
Average Weekly Circulation (2005)	13,023	2,630	15,653
Average Daily Circulation (2005)			4,224

*Estimated station totals are sums of the Nielsen TV and Cable TV household estimates for each county in which the station registers viewing of more than 5% as per the Nielsen Survey Methods.

Tennessee — Kingsport

WKPT-DT Ch. 27

Network Service: ABC.

Grantee: Holston Valley Broadcasting Corp., Box 1971, Kingsport, TN 37662-1971.

Studio: 222 Commerce St., Kingsport, TN 37660.

Mailing Address: Box 1971, Kingsport, TN 37662.

Phone: 423-246-9578. **Fax:** 423-246-6261.

E-mail: gdv@wkpttv.com

Web Site: <http://www.wkpttv.com>

Technical Facilities: Channel No. 27 (548-554 MHz). Authorized power: 200-kw max. visual, aural. Antenna: 2280-ft above av. terrain, 153-ft. above ground, 4326-ft. above sea level.

Latitude	36°	25'	54"
Longitude	82°	08'	15"

Note: Latitude and longitude coordinates shown are based on the North American Datum of 1927 (NAD 27) as currently required by the Mass Media Bureau of the FCC.

News Services: ABC NewsOne, AP.

Ownership: Glenwood Communications Corp. (Group Owner).

Began Operation: October 15, 2000. Standard Definition. Operating under Special Temporary Authority at 5.38-kw max. visual.

Represented (legal): Dennis J. Kelly.

Personnel:

George DeVault, Jr., Vice President, General Manager & Chief Engineer.

Bette Lawson, Vice President & Treasurer.

Fred Falin, Vice President, Programming.

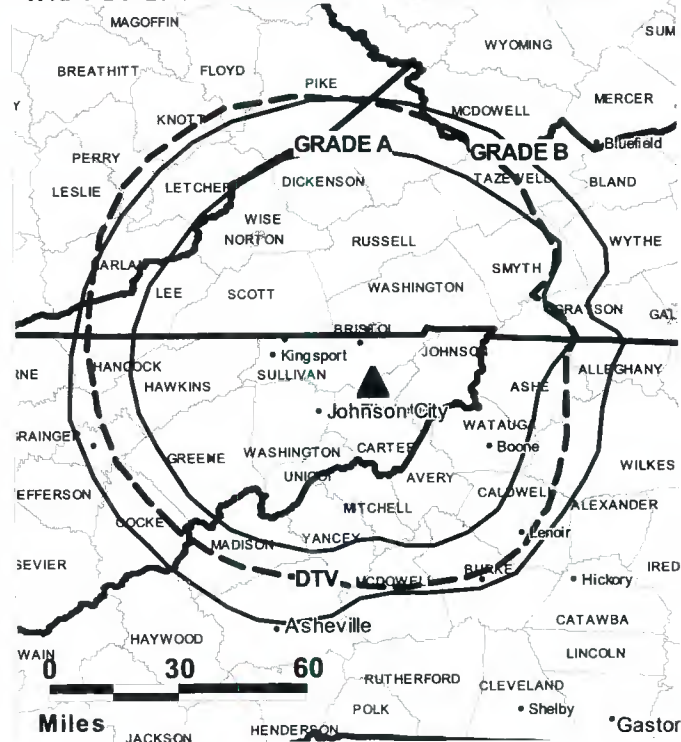
Rachel Maden, Promotion Manager.

Bobby Flowers, Production Manager.

Jerreese Atkinson, Traffic Manager.

Betty Payne, News Director.

WKPT-DT BPCDT-19991029ABD GRANTED: 11/9/2000



© 2006 Warren Communications News

Beth Spires-Jones, General Sales Manager.

Charlie Eskews, Local Sales Manager.

Highest 30 Sec. Rate: \$700.

City of License: Kingsport.

Station DMA: Tri-Cities (Bristol, VA-Kingsport-Johnson City, TN). **Rank:** 91.

Nielsen Data: Not available.

Tennessee — Kingsport

WKPT-TV Ch. 19

Network Service: ABC.

Licensee: Holston Valley Broadcasting Corp., Box 1971, Kingsport, TN 37662-1971.

Studio: 222 Commerce St., Kingsport, TN 37660.

Mailing Address: Box 1971, Kingsport, TN 37662.

Phone: 423-246-9578. **Fax:** 423-246-1863.

E-mail: gdv@wkptv.com

Web Site: http://www.wkptv.com

Technical Facilities: Channel No. 19 (500-506 MHz). Authorized power: 1255-kw max. & 447-kw horizontal visual, 251-kw & 89.1-kw horizontal aural. Antenna: 2320-ft above av. terrain, 225-ft. above ground, 4398-ft. above sea level.

Latitude 36° 25' 54"
Longitude 82° 08' 15"

Holds CP for change to 3890-kw max. visual, 2313-ft above av. terrain, 190-ft. above ground, 4364-ft. above sea level; BPCT-960711KM.

Transmitter: Holston Mountain, Cherokee National Forest.

Digital Facilities: Channel No. 27 (548-554 MHz). Power: 200-kw max. visual, aural. Antenna: 2280-ft above av. terrain, 153-ft. above ground, 4326-ft. above sea level.

Latitude 36° 25' 54"
Longitude 82° 08' 15"

FCC Digital File Number: BPCDT-19991029ABD. Granted: March 30, 2005.

Note: Latitude and longitude coordinates shown are based on the North American Datum of 1927 (NAD 27) as currently required by the Mass Media Bureau of the FCC.

Multichannel TV Sound: Stereo and separate audio program.

Satellite Earth Stations: Transmitter RCA; AFC, 3-meter Ku-band; AFC, 3-meter C-band; Andrew, 4.5-meter C-band; AFC, 5-meter C-band; Andrew, 7.3-meter C-band; Scientific-Atlanta, Microdyne, M/A-Com, Avcom receivers.

News Services: Bloomberg TV, AP, ABC NewsOne.

LMA: Local marketing agreement with WCYB-TV (N), Bristol, VA.

Ownership: Glenwood Communications Corp. (Group Owner).

Began Operation: August 20, 1969.

Represented (sales): Harrington, Righter & Parsons Inc.

Represented (legal): Irwin, Campbell & Tannenwald PC.

Represented (engineering): Jules Cohen PE.

Personnel:

George E. DeVault Jr., President, General Manager & Chief Engineer.

Bette Lawson, Vice President & Treasurer.

Fred Falin, Vice President, Programming.

Beth Spires-Jones, General Sales Manager.

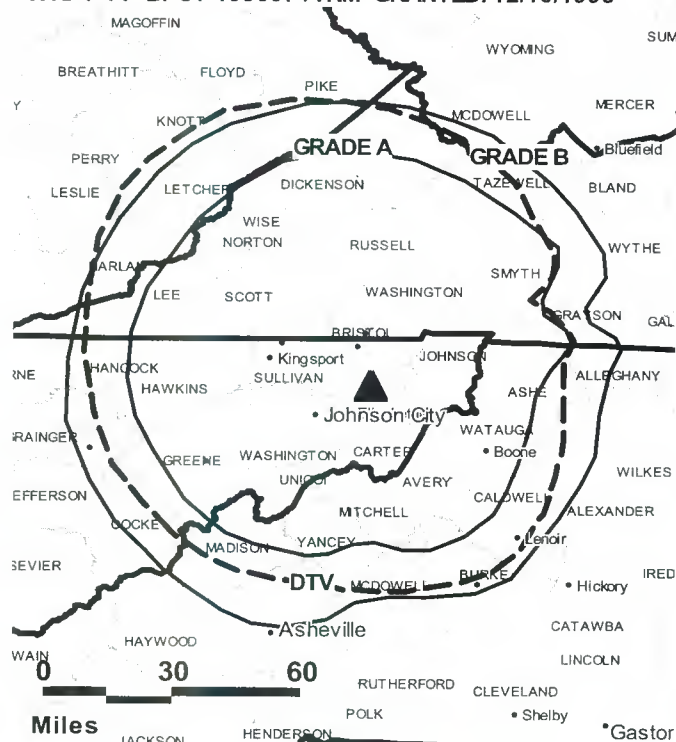
Charlie Eskews, Local Sales Manager.

Betty Payne, News Director.

Rachel Maden, Promotion Manager.

Bobby Flowers, Production Manager.

WKPT-TV BPCT-19960711KM GRANTED: 12/10/1998



© 2006 Warren Communications News

Jerreese Atkinson, Traffic Manager.

Highest 30 Sec. Rate: \$1000.

City of License: Kingsport.

Station DMA: Tri-Cities (Bristol, VA-Kingsport-Johnson City, TN). **Rank:** 91.

Circulation © 2005 Nielsen. Coverage based on Nielsen study.

GrandTotal	Cable TV Households	Non-cable TV Households	Total TV Households
Estimated Station Totals *	291,040	79,350	370,390
Average Weekly Circulation (2005)	101,521	19,273	120,794
Average Daily Circulation (2005)			39,779
Station DMA Total	Cable TV Households	Non-cable TV Households	Total TV Households
Estimated Station Totals *	240,220	77,210	317,430
Average Weekly Circulation (2005)	94,625	19,153	113,778
Average Daily Circulation (2005)			38,632
Other DMA Total	Cable TV Households	Non-cable TV Households	Total TV Households
Estimated Station Totals *	50,820	2,140	52,960
Average Weekly Circulation (2005)	6,896	120	7,016
Average Daily Circulation (2005)			1,147

*Estimated station totals are sums of the Nielsen TV and Cable TV household estimates for each county in which the station registers viewing of more than 5% as per the Nielsen Survey Methods.

WATE-DT
Ch. 26

Network Service: ABC.

Licensee: WATE GP, Box 2349, Knoxville, TN 37901.

Studio: 1306 Broadway NE, Knoxville, TN 37917.

Mailing Address: Box 2349, Knoxville, TN 37901.

Phone: 865-637-6666. **Fax:** 865-525-4091.

E-mail: tkahl@wate.com

Web Site: http://www.wate.com

Technical Facilities: Channel No. 26 (542-548 MHz). Authorized power: 930-kw max. visual. Antenna: 1736-ft above av. terrain, 1364-ft. above ground, 2756-ft. above sea level.

Latitude	36°	00'	13"
Longitude	83°	56'	34"

Note: Latitude and longitude coordinates shown are based on the North American Datum of 1927 (NAD 27) as currently required by the Mass Media Bureau of the FCC.

News Services: Conus, AP, ABC NewsOne.

Ownership: Young Broadcasting Inc. (Group Owner).

Began Operation: Station operating; no on-air date

Personnel:

Jan Wade, President & General Manager.

Tony Kahl, General Sales Manager.

John Higdon, National Sales Manager.

Aaron Ramey, News Director.

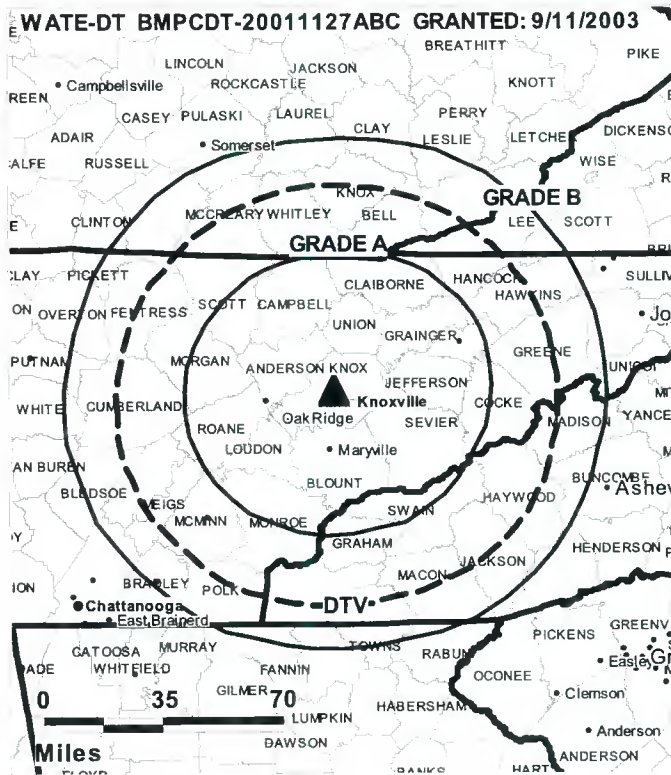
Bob Williams, Chief Engineer.

Teresa Sylvia, Business Manager.

Annie Covington, Program Manager.

cynthia Bridges, Marketing & Research Director.

Shelly Woodrick, Events & Promotion Director.



© 2006 Warren Communications News

Tim Petree, Production Manager.

Dave Medley, Creative Services Director.

Kim Hammer, Traffic Manager.

Highest 30 Sec. Rate: \$4000.

City of License: Knoxville. **Station DMA:** Knoxville, TN. **Rank:** 58.

Nielsen Data: Not available.

WATE-TV
Ch. 6

Network Service: ABC.

Licensee: WATE GP, 599 Lexington Ave., 47th Floor, New York, NY 10022.

Studio: 1306 Broadway NE, Knoxville, TN 37917.

Mailing Address: Box 2349, Knoxville, TN 37901.

Phone: 865-637-6666. **Fax:** 865-525-4091.

E-mail: tkahl@wate.com

Web Site: http://www.wate.com

Technical Facilities: Channel No. 6 (82-88 MHz). Authorized power: 100-kw visual, 10-kw aural. Antenna: 1799-ft above av. terrain, 1426-ft. above ground, 2818-ft. above sea level.

Latitude 36° 00' 13"
Longitude 83° 56' 34"

Transmitter: Sharp's Ridge Memorial Park Rd.

Digital Facilities: Channel No. 26 (542-548 MHz). Power: 930-kw max. visual. Antenna: 1736-ft above av. terrain, 1364-ft. above ground, 2756-ft. above sea level.

Latitude 36° 00' 13"
Longitude 83° 56' 34"

Note: Latitude and longitude coordinates shown are based on the North American Datum of 1927 (NAD 27) as currently required by the Mass Media Bureau of the FCC.

Multichannel TV Sound: Stereo only.

Satellite Earth Stations: Transmitter Harris; AFC, 3.7-meter Ku-band; Comtech, 3.8-meter Ku-band; Andrew, 4.5-meter; Comtech, 5-meter; Andrew, 7.2-meter; Standard Communications, Scientific-Atlanta, Pinzone, M/A-Com, Avantek receivers.

News Service: AP.

Ownership: Young Broadcasting Inc. (Group Owner).

Began Operation: October 1, 1953. Sale to Nationwide Communications by Paul Montcastle & associates approved by FCC April 8, 1965 (Television Digest, Vol. 5:9, 15). Sale to present owner by Nationwide approved by FCC August 24, 1994.

Represented (sales): Adam Young Inc.

Represented (legal): Wiley, Rein & Fielding.

Personnel:

Jan Wade, President & General Manager.

Tony Kahl, General & Local Sales Manager.

John Higdon, National Sales Manager.

Aaron Ramey, News Director.

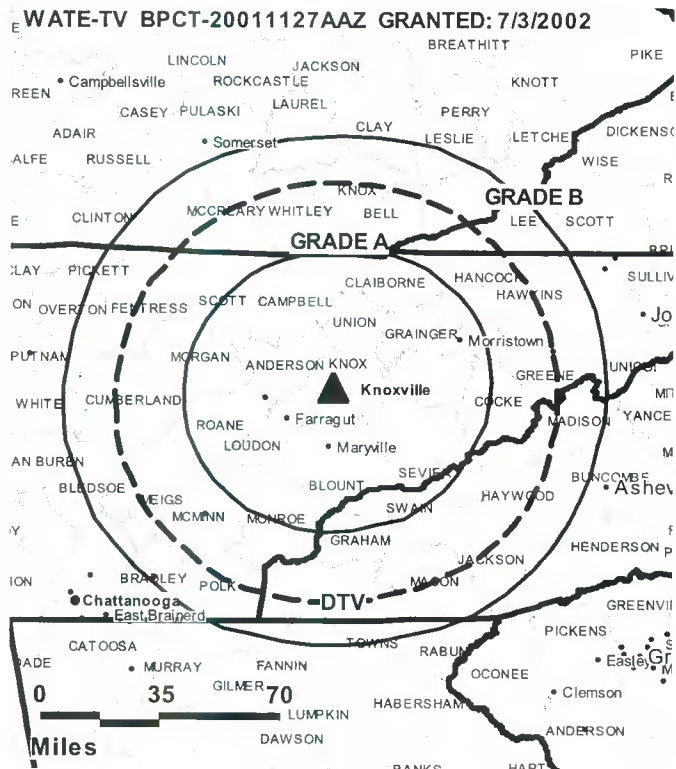
Bob Williams, Chief Engineer.

Teresa Sylvia, Business Manager.

Jan Wade, Program Manager.

Cynthia Bridges, Marketing & Research Director.

Tim Petree, Production Manager.



© 2006 Warren Communications News

Kim Hammer, Traffic Manager.

Shelly Woodrick, Special Events Director.

Highest 30 Sec. Rate: \$4000.

City of License: Knoxville. **Station DMA:** Knoxville, TN. **Rank:** 58.

Circulation © 2005 Nielsen. Coverage based on Nielsen study.

GrandTotal	Cable TV Households	Non-cable TV Households	Total TV Households
Estimated Station Totals *	410,130	207,860	617,990
Average Weekly Circulation (2005)	235,384	111,163	346,547
Average Daily Circulation (2005)			159,960
Station DMA Total	Cable TV Households	Non-cable TV Households	Total TV Households
Estimated Station Totals *	335,850	174,930	510,780
Average Weekly Circulation (2005)	217,036	106,954	323,990
Average Daily Circulation (2005)			153,569
Other DMA Total	Cable TV Households	Non-cable TV Households	Total TV Households
Estimated Station Totals *	74,280	32,930	107,210
Average Weekly Circulation (2005)	18,348	4,209	22,557
Average Daily Circulation (2005)			6,391

*Estimated station totals are sums of the Nielsen TV and Cable TV household estimates for each county in which the station registers viewing of more than 5% as per the Nielsen Survey Methods.

WBIR-DT
Ch. 31

Network Service: NBC.

Grantee: Gannett Pacific Corp., 1513 Hutchison Ave., Knoxville, TN 37917.

Studio: 1513 Hutchison Ave., Knoxville, TN 37917.

Mailing Address: 1513 Hutchison Ave., Knoxville, TN 37917-3851.

Phone: 865-637-1010. **Fax:** 865-637-6380.

E-mail: jlee@wbir.gannett.com

Web Site: http://www.wbir.com

Technical Facilities: Channel No. 31 (572-578 MHz). Authorized power: 760-kw max. visual. Antenna: 1786-ft above av. terrain, 1463-ft. above ground.

Latitude	36°	00'	19"
Longitude	83°	56'	23"

Requests modification of CP for change to 840-kw max. visual, 1738-ft above av. terrain, 1353-ft. above ground; lat. 36° 00' 13", long. 83° 56' 35", BMPCDT-20020311AAA.

Note: Latitude and longitude coordinates shown are based on the North American Datum of 1927 (NAD 27) as currently required by the Mass Media Bureau of the FCC.

Ownership: Gannett Broadcasting Group (Group Owner).

Began Operation: Station operating under Special Temporary Authority at 420-kw max. visual; no on-air date

Represented (sales): Blair Television.

Personnel:

Jeffrey H. Lee, President & General Manager.

Dean Littleton, General Sales Manager.

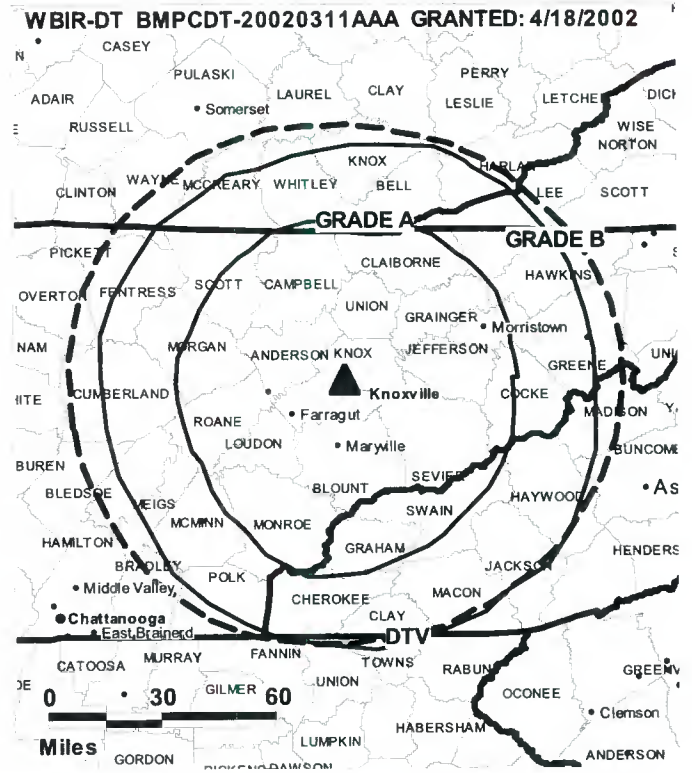
Andy Fagan, Local Sales Manager.

Allen Koch, National Sales Manager.

Bill Shory, News Director.

Gary L. Davis, Chief Engineer.

Linda Barnhill, Business Manager.



© 2006 Warren Communications News

David Cowen, Program Director.

Steve Dean, Promotion Director.

Charlie Johnston, Research Director.

Pat Dalton, Traffic Manager.

City of License: Knoxville. **Station DMA:** Knoxville, TN. **Rank:** 58.

Nielsen Data: Not available.

WBIR-TV
Ch. 10

Network Service: NBC.

Licensee: Gannett Pacific Corp., 1100 Wilson Blvd., Arlington, VA 22234.

Studio: 1513 Hutchinson Ave., Knoxville, TN 37917.

Mailing Address: 1513 Hutchinson Ave., Knoxville, TN 37917.

Phone: 865-637-1010. **Fax:** 865-637-6380.

E-mail: jlee@wbir.gannett.com

Web Site: http://www.wbir.com

Technical Facilities: Channel No. 10 (192-198 MHz). Authorized power: 316-kw & 295-kw horizontal visual, 38-kw & 35.5-kw horizontal aural. Antenna: 1790-ft above av. terrain, 1504-ft. above ground, 2849-ft. above sea level.

Latitude 36° 00' 19"
Longitude 83° 56' 23"

Transmitter: 601 Memorial Park Dr.

Digital Facilities: Channel No. 31 (572-578 MHz). Power: 760-kw max. visual. Antenna: 1786-ft above av. terrain, 1463-ft. above ground.

Latitude 36° 00' 19"
Longitude 83° 56' 23"

Note: Latitude and longitude coordinates shown are based on the North American Datum of 1927 (NAD 27) as currently required by the Mass Media Bureau of the FCC.

Multichannel TV Sound: Stereo only.

Satellite Earth Stations: Transmitter Harris; RCA Americom, 3.6-meter Ku-band; Scientific-Atlanta, 4.6-meter C-band; Anixter-Mark, 5-meter C-band; Harris, 6-meter; Scientific-Atlanta, 7-meter C-band; Standard Agile Omni, Scientific-Atlanta, M/A-Com, Harris receivers.

SNG Mobile Dish: Vertex, 4.5-meter Ku-band.

News Services: NBC News Channel, CNN Newsource, AP.

Ownership: Gannett Broadcasting Group (Group Owner).

Began Operation: August 12, 1956. Sale to present owner by Multimedia Inc. approved by FCC November 30, 1995 (Television Digest, Vol. 35:25, 31). Sale to Multimedia Inc. by Southeastern Broadcasting Co. approved by FCC September 22, 1967. Sale to WMRC Inc. (Southeastern Broadcasting Co.) by Taft Broadcasting Co. approved by FCC November 16, 1960 (Vol. 16:39, 47). Sale of 70% by Gilmore N. Nunn, Mr. & Mrs. Robert L. Ashe & John P. Hart to Taft Broadcasting, which had previously held other 30%, approved by FCC October 29, 1959 (Vol. 15:41, 44).

Represented (sales): Blair Television.

Represented (legal): Cavell, Mertz & Davis Inc.

Represented (engineering): Denny & Associates PC.

Personnel:

Jeffrey H. Lee, President & General Manager.

Dean Littleton, General Sales Manager.

Andy Fagen, Local Sales Manager.

Allen Koch, National Sales Manager.

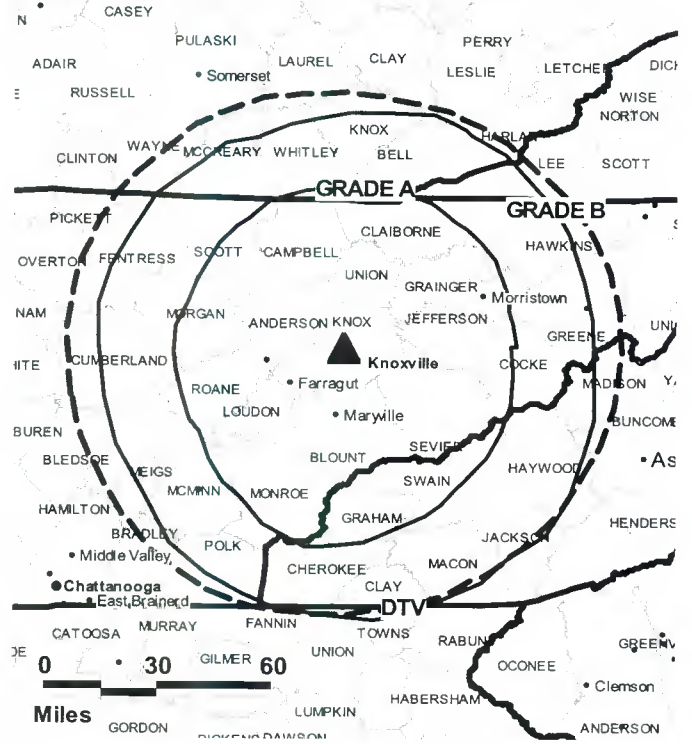
Bill Shory, News Director.

Gary L. Davis, Chief Engineer.

Linda Barnhill, Business Manager.

David Cowen, Program Director.

WBIR-TV BMPCT-19790625KI GRANTED: 5/23/1980



Steve Dean, Promotion Director.

Charlie Johnston, Research Director.

Pat Dalton, Traffic Manager.

Highest 30 Sec. Rate: \$3000.

City of License: Knoxville. **Station DMA:** Knoxville, TN. **Rank:** 58.

Circulation © 2005 Nielsen. Coverage based on Nielsen study.

GrandTotal	Cable TV Households	Non-cable TV Households	Total TV Households
Estimated Station Totals *	455,730	223,310	679,040
Average Weekly Circulation (2005)	299,791	127,796	427,587
Average Daily Circulation (2005)			252,538
Station DMA Total	Cable TV Households	Non-cable TV Households	Total TV Households
Estimated Station Totals *	335,850	174,930	510,780
Average Weekly Circulation (2005)	269,291	121,283	390,574
Average Daily Circulation (2005)			236,408
Other DMA Total	Cable TV Households	Non-cable TV Households	Total TV Households
Estimated Station Totals *	119,880	48,380	168,260
Average Weekly Circulation (2005)	30,500	6,513	37,013
Average Daily Circulation (2005)			16,130

*Estimated station totals are sums of the Nielsen TV and Cable TV household estimates for each county in which the station registers viewing of more than 5% as per the Nielsen Survey Methods.

WMAK-DT
Ch. 7

Network Service: IND.

Grantee: Knoxville Channel 7 LLC, 6215 Kingston Pike, Suite A, Knoxville, TN 37919.

Mailing Address: 6215 Kingston Pike, Suite A, Knoxville, TN 37919.

Phone: 865-584-9094.

Technical Facilities: Channel No. 7 (174-180 MHz). Authorized power: 55-kw visual, aural. Antenna: 1253-ft above av. terrain, 1017-ft. above ground, 2274-ft. above sea level.

Latitude	36°	00'	36"
Longitude	83°	55'	57"

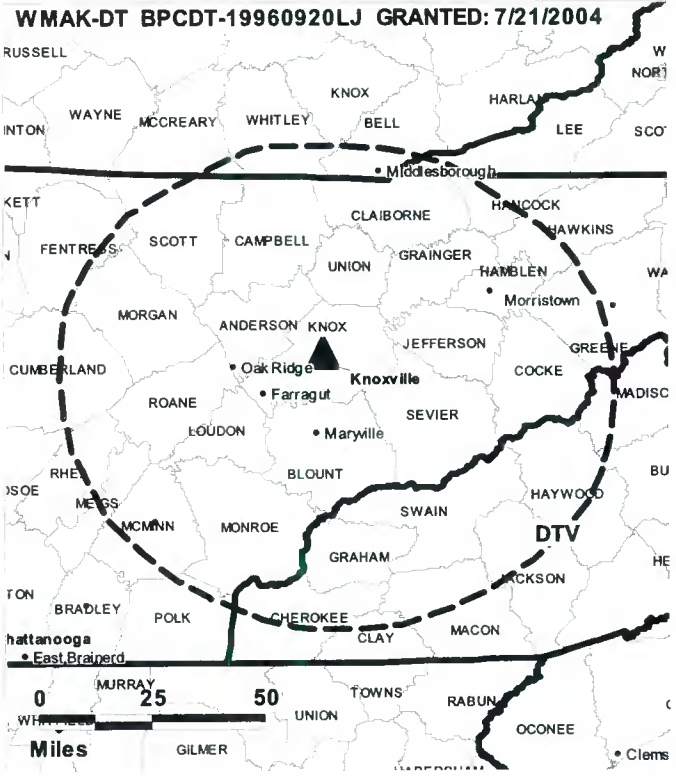
Note: Latitude and longitude coordinates shown are based on the North American Datum of 1927 (NAD 27) as currently required by the Mass Media Bureau of the FCC.

Ownership: Knoxville Channel 7 LLC.

Began Operation: July 31, 2004.

City of License: Knoxville. **Station DMA:** Knoxville, TN. **Rank:** 58.

Nielsen Data: Not available.



Television & Cable Factbook: ONLINE

For information, call 800-771-9202
www.factbookonline.com

© 2006 Warren Communications News

WTNZ
Ch. 43

Network Service: FOX.

Licensee: Raycom America License Subsidiary LLC, 201 Monroe St., 20th Floor, RSA Tower, Montgomery, AL 36104.

Studio: 9000 Executive Park Dr., Bldg D, Suite 300, Knoxville, TN 37923.

Mailing Address: 9000 Executive Park Dr., Bldg. D, Suite 300, Knoxville, TN 37923.

Phone: 865-693-4343. **Fax:** 865-691-6904.

E-mail: jehayes@wtnzfox43.com

Web Site: http://www.wtnzfox43.com

Technical Facilities: Channel No. 43 (644-650 MHz). Authorized power: 1960-kw max. visual. Antenna: 1742-ft above av. terrain, 1356-ft. above ground, 2759-ft. above sea level.

Latitude 36° 00' 13"
Longitude 83° 56' 35"

Digital Facilities: Channel No. 34 (590-596 MHz). Power: 460-kw max. visual. Antenna: 1742-ft above av. terrain, 1356-ft. above ground.

Latitude 36° 00' 13"
Longitude 83° 56' 36"

FCC Digital File Number: BPCDT-19991029AFI. Granted: January 10, 2002.

Note: Latitude and longitude coordinates shown are based on the North American Datum of 1927 (NAD 27) as currently required by the Mass Media Bureau of the FCC.

Satellite Earth Stations: AFC, 3-meter Ku-band; Scientific-Atlanta, 4.6-meter C-band; Scientific-Atlanta, Harris receivers.

Ownership: Raycom Media Inc. (Group Owner).

Began Operation: December 31, 1983. Sale to present owner by Ellis Communications approved by FCC July 26, 1996. Sale to Ellis Communications by FCVS Communications approved by FCC October 7, 1993 (Television Digest, Vol. 33:35). Sale to FCVS Communications by Media Central Inc. approved by FCC July 17, 1990. Sale to Media Central by H.Bernard Dixon, et al., approved by FCC October 1, 1985.

Represented (sales): TeleRep Inc.

Represented (legal): Covington & Burling.

Personnel:

John Hayes, Vice President & General Manager.

Zach Smith, General Sales Manager.

Doug Koontz, Local Sales Manager.

Tom Theilmann, Chief Engineer.

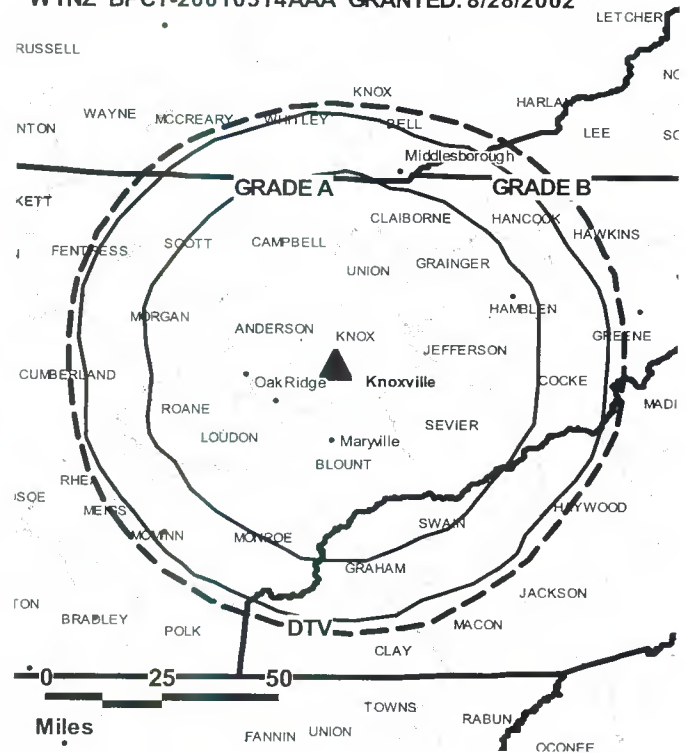
Sharon Blandin, Traffic Manager.

Samantha Beers, Program Coordinator.

Kimay Bloch, Marketing Director.

Highest 30 Sec. Rate: \$2500.

WTNZ BPCT-20010514AAA GRANTED: 8/28/2002



© 2006 Warren Communications News

City of License: Knoxville. **Station DMA:** Knoxville, TN. **Rank:** 58.

Circulation © 2005 Nielsen. Coverage based on Nielsen study.

GrandTotal	Cable TV Households	Non-cable TV Households	Total TV Households
Estimated Station Totals *	333,240	180,530	513,770
Average Weekly Circulation (2005)	153,687	65,955	219,642
Average Daily Circulation (2005)			72,972
Station DMA Total	Cable TV Households	Non-cable TV Households	Total TV Households
Estimated Station Totals *	333,240	174,930	508,170
Average Weekly Circulation (2005)	153,687	65,658	219,345
Average Daily Circulation (2005)			72,922
Other DMA Total	Cable TV Households	Non-cable TV Households	Total TV Households
Estimated Station Totals *	0	5,600	5,600
Average Weekly Circulation (2005)	0	297	297
Average Daily Circulation (2005)			50

*Estimated station totals are sums of the Nielsen TV and Cable TV household estimates for each county in which the station registers viewing of more than 5% as per the Nielsen Survey Methods.

WTNZ-DT
Ch. 34

Network Service: FOX.

Licensee: Raycom America License Subsidiary LLC, 201 Monroe St., 20th Floor, RSA Tower, Montgomery, AL 36104.

Studio: 9000 Executive Park Dr., Bldg D, Suite 300, Knoxville, TN 37923.

Mailing Address: 9000 Executive Park Dr., Bldg. D, No. 300, Knoxville, TN 37923.

Phone: 865-693-4343. **Fax:** 865-691-6904.

E-mail: jehayes@wtnzfox43.com

Web Site: http://www.wtnzfox43.com

Technical Facilities: Channel No. 34 (590-596 MHz). Authorized power: 460-kw max. visual. Antenna: 1742-ft above av. terrain, 1356-ft. above ground.

Latitude	36°	00'	13"
Longitude	83°	56'	36"

Note: Latitude and longitude coordinates shown are based on the North American Datum of 1927 (NAD 27) as currently required by the Mass Media Bureau of the FCC.

Ownership: Raycom Media Inc. (Group Owner).

Began Operation: Station operating; no on-air date.

Represented (sales): TeleRep Inc.

Personnel:

John Hayes, Vice President & General Manager.

Zach Smith, General Sales Manager.

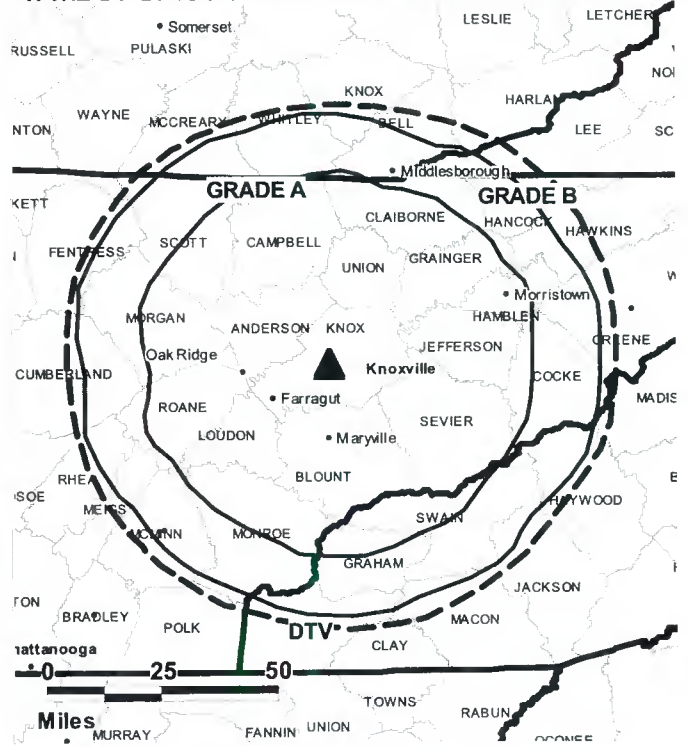
Doug Koontz, Local Sales Manager.

Tom Thielmann, Chief Engineer.

Sharon Blandin, Traffic Manager.

Samantha Beers, Program Coordinator.

WTNZ-DT BPCDT-19991029AFI GRANTED: 1/10/2002



© 2006 Warren Communications News

Kimay Bloch, Creative Services Director.

City of License: Knoxville. **Station DMA:** Knoxville, TN. **Rank:** 58.

Nielsen Data: Not available.

WVLT-DT
Ch. 30

Network Service: UPN, CBS.

Licensee: Gray Television Licensee Inc., 1750 K St. NW, Suite 1200, Washington, DC 20005.

Studio: 6516 Papermill Dr., Knoxville, TN 37919.

Mailing Address: 6516 Papermill Dr., Knoxville, TN 37919.

Phone: 865-450-8888. **Fax:** 865-450-8869.

E-mail: chris.baker@wvlt-tv.com

Web Site: http://www.volunteertv.com

Technical Facilities: Channel No. 30 (566-572 MHz). Authorized power: 398-kw max. visual, aural. Antenna: 1809-ft above av. terrain, 1499-ft. above ground, 2814-ft. above sea level.

Latitude	35°	59'	44"
Longitude	83°	57'	23"

Transmitter: 1100 Sharp's Ridge Rd., Knoxville.

Note: Latitude and longitude coordinates shown are based on the North American Datum of 1927 (NAD 27) as currently required by the Mass Media Bureau of the FCC.

News Services: CNN Newsource, CBS Newspath, AP.

Ownership: Gray Television Inc. (Group Owner).

Began Operation: April 30, 2002.

Represented (sales): Continental Television Sales.

Represented (legal): Wiley, Rein & Fielding.

Represented (engineering): Cavell, Mertz & Davis Inc.

Personnel:

Christopher Baker, Executive Vice President & General Manager.

Tim Wagner, Vice President & Sales Manager.

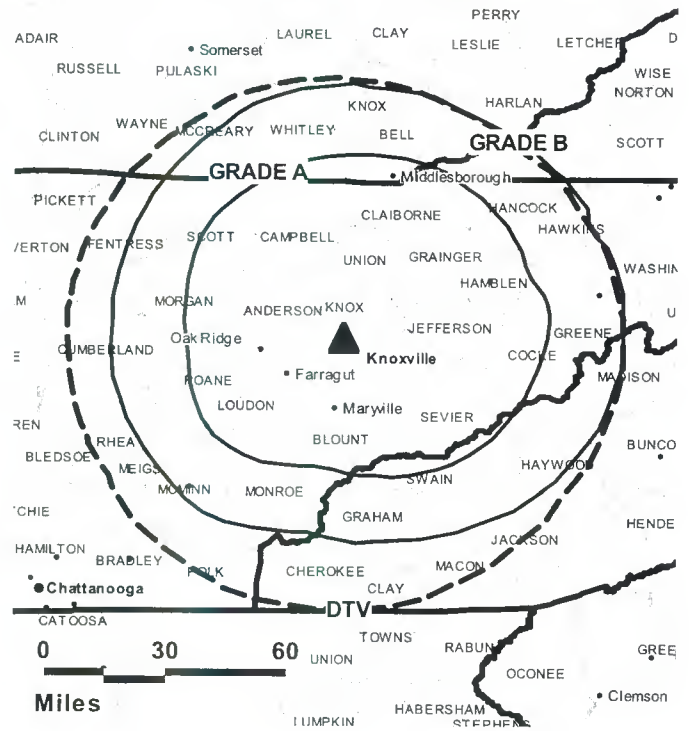
Doug Stallald, Executive Vice President, Engineering.

Marty Parham, Systems & Programming Vice President.

Dino Cartwright, Promotion & Marketing Vice President.

Les Phillips, Production Manager.

WVLT-DT B MPCDT-20021119ABK GRANTED: 4/29/2003



© 2006 Warren Communications News

Leon Spencer, National Sales Manager.

Steve Crabtree, News & Operations Vice President.

Jeremy Morgan, Business Manager.

Mary Jernigan, Traffic Manager.

City of License: Knoxville. **Station DMA:** Knoxville, TN. **Rank:** 58.

Nielsen Data: Not available.

WVLT-TV
Ch. 8

Network Service: CBS.

Licensee: Gray Television Licensee Inc., 1750 K St. NW, Suite 1200, Washington, DC 20037.

Studio: 6450 Papermill Dr., Knoxville, TN 37919.

Mailing Address: 6450 Papermill Dr., Knoxville, TN 37919.

Phone: 865-450-8888. **Fax:** 865-450-8869.

E-mail: chris.baker@wvlt-tv.com

Web Site: http://www.volunteertv.com

Technical Facilities: Channel No. 8 (180-186 MHz). Authorized power: 316-kw visual, 31.6-kw aural. Antenna: 1672-ft above av. terrain, 1363-ft. above ground, 2677-ft. above sea level.

Latitude 35° 59' 44"
Longitude 83° 57' 23"

Transmitter: 0.18-mi. NE of Sharp's Ridge Memorial Park, Knox County.

Digital Facilities: Channel No. 30 (566-572 MHz). Power: 398-kw max. visual, aural. Antenna: 1809-ft above av. terrain, 1499-ft. above ground, 2814-ft. above sea level.

Latitude 35° 59' 44"
Longitude 83° 57' 23"

FCC Digital File Number: BPCDT-19990921AAL. Granted: April 29, 2003.

Note: Latitude and longitude coordinates shown are based on the North American Datum of 1927 (NAD 27) as currently required by the Mass Media Bureau of the FCC.

Multichannel TV Sound: Stereo only.

Satellite Earth Stations: Transmitter Harris; AFC, 3.7-meter Ku-band; Andrew, 4.7-meter Ku-band; Scientific-Atlanta, 5-meter C-band; Scientific-Atlanta, 7-meter C-band; Standard Agile Omni, Scientific-Atlanta, DX Engineering receivers.

News Services: CBS Newspath, AP.

Ownership: Gray Television Inc. (Group Owner).

Began Operation: December 6, 1988. Sale to Phipps of Tennessee Inc., et al., by John A. Engelbrecht approved by FCC June 9, 1992. Sale to present owner by John H. Phipps approved by FCC September 27, 1996 (Television Digest, Vol. 35:52; 36:41).

Represented (sales): Continental Television Sales.

Represented (legal): Wiley, Rein & Fielding.

Represented (engineering): Smith & Fisher.

Personnel:

Christopher Baker, Executive Vice President & General Manager.

Dino Cartwright, Promotions & Marketing Vice President.

Steve Crabtree, News & Operations Vice President.

Doug Stallard, Executive Vice President, Engineering.

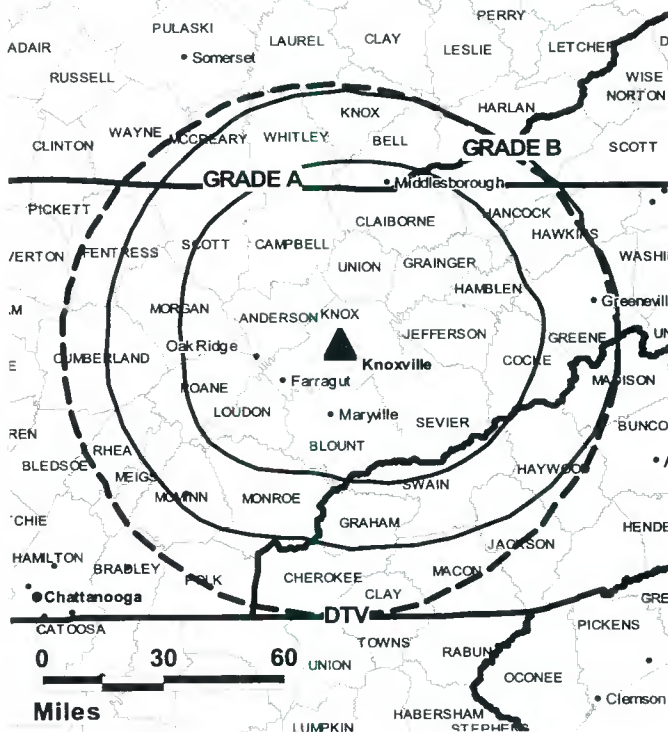
Marty Parham, Systems & Programming Vice President.

Les Phillips, Production Manager.

Tim Wagner, Vice President & Sales Manager.

Leon Spencer, National Sales Manager.

•WVLT-TV BPCT-20030203ABW GRANTED: 8/8/2003



© 2006 Warren Communications News

Jeremy Morgan, Business Manager.

Mary Jernigan, Traffic Manager.

Highest 30 Sec. Rate: \$3500.

City of License: Knoxville. **Station DMA:** Knoxville, TN. **Rank:** 58.

Circulation © 2005 Nielsen. Coverage based on Nielsen study.

GrandTotal	Cable TV Households	Non-cable TV Households	Total TV Households
Estimated Station Totals *	380,710	208,040	588,750
Average Weekly Circulation (2005)	244,707	108,220	352,927
Average Daily Circulation (2005)			166,583
Station DMA Total	Cable TV Households	Non-cable TV Households	Total TV Households
Estimated Station Totals *	335,850	174,930	510,780
Average Weekly Circulation (2005)	235,362	105,487	340,849
Average Daily Circulation (2005)			162,380
Other DMA Total	Cable TV Households	Non-cable TV Households	Total TV Households
Estimated Station Totals *	44,860	33,110	77,970
Average Weekly Circulation (2005)	9,345	2,733	12,078
Average Daily Circulation (2005)			4,203

*Estimated station totals are sums of the Nielsen TV and Cable TV household estimates for each county in which the station registers viewing of more than 5% as per the Nielsen Survey Methods.

WJFB
Ch. 66

Network Service: IND.

Licensee: Bryant Communications Inc., 200 E. Spring St., Lebanon, TN 37087.

Studio: 200 E. Spring St., Lebanon, TN 37087.

Mailing Address: 200 E. Spring St., Lebanon, TN 37087.

Phone: 615-444-8206. **Fax:** 615-444-7592.

E-mail: bclinic@bellsouth.net

Technical Facilities: Channel No. 66 (782-788 MHz). Authorized power: 2250-kw max. visual. Antenna: 548-ft above av. terrain, 279-ft. above ground, 1168-ft. above sea level.

Latitude	36°	09'	13"
Longitude	86°	22'	46"

Transmitter: 4.3-mi. S of Lebanon on Franklin Rd., Wilson County.

Digital Facilities: Channel No. 44 (650-656 MHz). Power: 1000-kw max. visual. Antenna: 528-ft above av. terrain, 259-ft. above ground.

Latitude	36°	09'	13"
Longitude	86°	22'	46"

FCC Digital File Number: BPCDT-19991028AFA. Granted: July 07, 2000.

Note: Latitude and longitude coordinates shown are based on the North American Datum of 1927 (NAD 27) as currently required by the Mass Media Bureau of the FCC.

Ownership: Bryant Broadcasting Co. (Group Owner).

Began Operation: July 8, 1987.

Personnel:

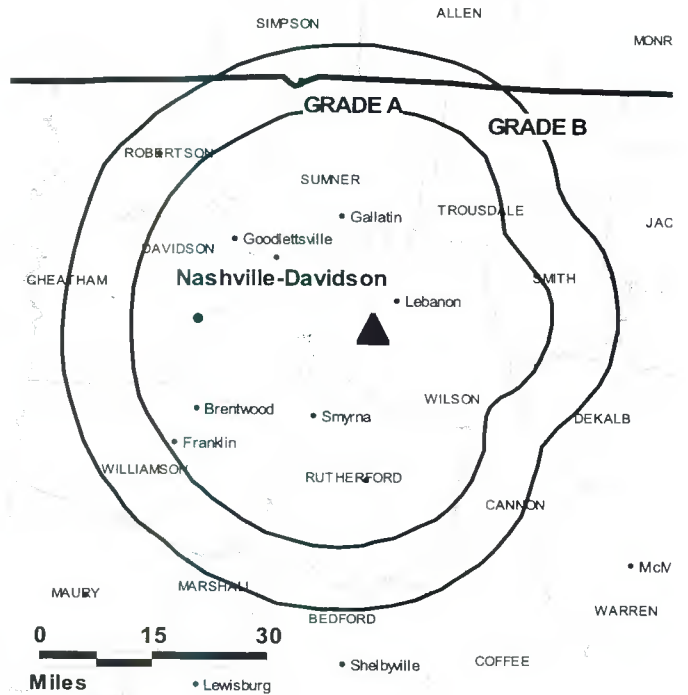
Dr. Joe F. Bryant, General Manager.

Mike Martin, Operations Manager.

Dale Howard, Chief Engineer.

Pat Bryant, Business Manager & Program Director.

WJFB BPCT-19900308KG GRANTED: 9/27/1990



Rates: On request.

City of License: Lebanon. **Station DMA:** Nashville, TN. **Rank:** 30.

Nielsen Data: Not available.

WJFB-DT
Ch. 44

Network Service: IND.

Grantee: Bryant Communications Inc., 200 E. Spring St., Lebanon, TN 37087.

Studio: 200 E. Spring St., Lebanon, TN 37087.

Mailing Address: 200 E. Spring St., Lebanon, TN 37087.

Phone: 615-444-8206. **Fax:** 615-444-7592.

E-mail: bclinic@bellsouth.net

Technical Facilities: Channel No. 44 (650-656 MHz). Authorized power: 1000-kw max. visual. Antenna: 528-ft above av. terrain, 259-ft. above ground.

Latitude	36°	09'	13"
Longitude	86°	22'	46"

Note: Latitude and longitude coordinates shown are based on the North American Datum of 1927 (NAD 27) as currently required by the Mass Media Bureau of the FCC.

Ownership: Bryant Broadcasting Co. (Group Owner).

Began Operation: Station operating under Special Temporary Authority at 10.6-kw max. visual; no on-air date

Personnel:

Dr. Joe F. Bryant, General Manager.

Mike Martin, Operations Manager.

Dale Howard, Chief Engineer.

Pat Bryant, Business Manager & Program Director.

City of License: Lebanon. **Station DMA:** Nashville, TN. **Rank:** 30.

Nielsen Data: Not available.

WHBQ-DT

Ch. 53

Network Service: FOX.

Grantee: Fox Television Stations Inc., 5151 Wisconsin Ave. NW, Washington, DC 20016.

Studio: 485 S. Highland, Memphis, TN 38111.

Mailing Address: 485 S. Highland, Memphis, TN 38111.

Phone: 901-320-1313. **Fax:** 901-320-1298.

Web Site: <http://www.fox13whbq.com>

Technical Facilities: Channel No. 53 (704-710 MHz). Authorized power: 1000-kw max. visual, aural. Antenna: 768-ft above av. terrain, 801-ft. above ground, 1056-ft. above sea level.

Latitude	35°	10'	29"
Longitude	89°	50'	42"

Note: Latitude and longitude coordinates shown are based on the North American Datum of 1927 (NAD 27) as currently required by the Mass Media Bureau of the FCC.

Multichannel TV Sound: Planned.

SNG Mobile Dish: Tel, 4-meter Ku-band.

Ownership: Fox Television Stations Inc. (Group Owner).

Began Operation: Station operating under Special Temporary Authority at 1.2-kw max. visual; no on-air date.

Represented (sales): Fox Television Sales.

Personnel:

John Koski, Vice President, General Manager & Program Director.

Mike Lewis, General Sales Manager.

Richard Bunard, Local Sales Manager.

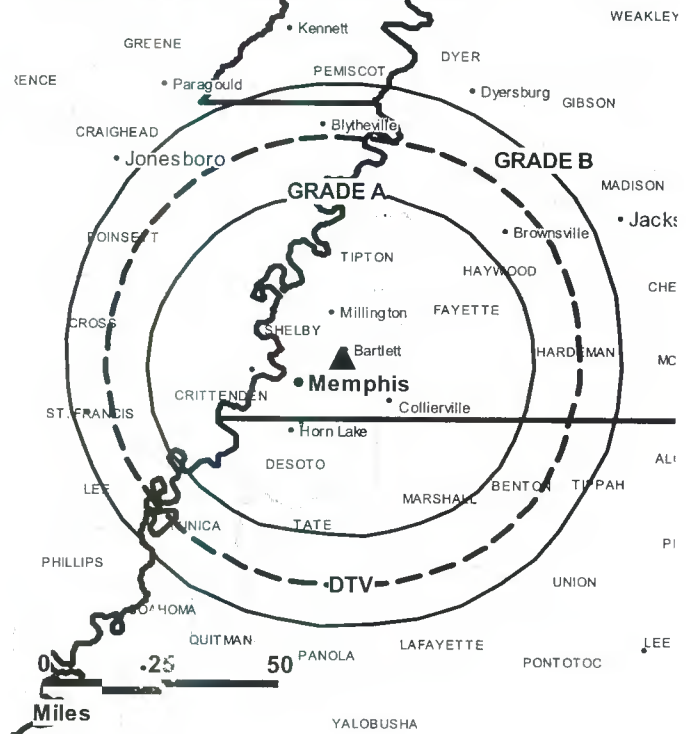
Tim Moore, National Sales Manager.

Ken Jobe, News Director.

David Bryant, Chief Engineer.

Ozge Kobarik, Marketing Director.

WHBQ-DT BMAPCDT-20041029AIE GRANTED: 12/8/2004



© 2006 Warren Communications News

Paul Sloan, Promotion & Creative Services Director.

Susan Christianberry, Production Manager.

Pat Mattei, Traffic Manager.

Bonnie Bush, Public Service Director.

City of License: Memphis. **Station DMA:** Memphis, TN. **Rank:** 44.

Nielsen Data: Not available.

WHBQ-TV
Ch. 13

Network Service: FOX.

Licensee: Fox Television Stations Inc., 5151 Wisconsin Ave. NW, Washington, DC 20016.

Studio: 485 S. Highland St., Memphis, TN 38111.

Mailing Address: 485 S. Highland St., Memphis, TN 38111.

Phone: 901-320-1313. **Fax:** 901-320-1298.

Web Site: <http://www.fox13whbq.com>

Technical Facilities: Channel No. 13 (210-216 MHz). Authorized power: 316-kw visual, 31.6-kw aural. Antenna: 1010-ft above av. terrain, 1043-ft. above ground, 1302-ft. above sea level.

Latitude 35° 10' 29"
Longitude 89° 50' 42"

Digital Facilities: Channel No. 53 (704-710 MHz). Power: 1000-kw max. visual, aural. Antenna: 768-ft above av. terrain, 801-ft. above ground, 1056-ft. above sea level.

Latitude 35° 10' 29"
Longitude 89° 50' 42"

FCC Digital File Number: BPCDT-19990929ABG. Granted: December 08, 2004.

Note: Latitude and longitude coordinates shown are based on the North American Datum of 1927 (NAD 27) as currently required by the Mass Media Bureau of the FCC.

Satellite Earth Stations: Transmitter Harris; Andrew, 4.5-meter; Andrew, 7.3-meter; Avantek receivers.

News Service: AP.

Ownership: Fox Television Stations Inc. (Group Owner).

Began Operation: September 27, 1953.

Represented (sales): Fox Television Sales.

Represented (legal): Hogan & Hartson LLP.

Personnel:

John Koski, Vice President, General Manager & Program Director.

Mike Lewis, General Sales Manager.

Rich Bunard, Local Sales Manager.

Tim Moore, National Sales Manager.

Ken Jobe, News Director.

David Bryant, Chief Engineer.

Ozge Kobarik, Marketing Director.

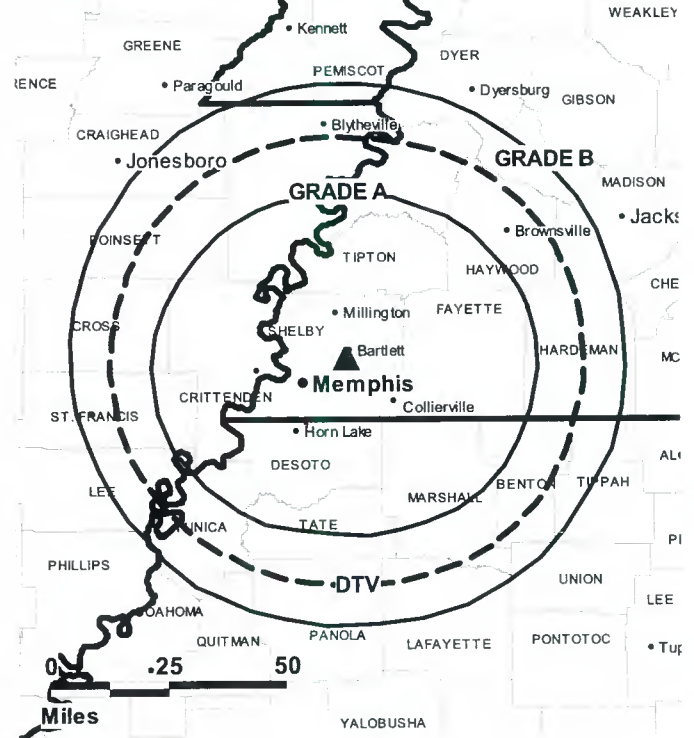
Paul Sloane, Promotion & Creative Services Director.

Susan Christianberry, Production Manager.

Pat Mattei, Traffic Manager.

Bonnie Bush, Public Service Director.

WHBQ-TV BMLCT-20041029AII GRANTED: 4/18/20054



© 2006 Warren Communications News

Rates: On request.

City of License: Memphis. **Station DMA:** Memphis, TN. **Rank:** 44.

Circulation © 2005 Nielsen. Coverage based on Nielsen study.

GrandTotal	Cable TV Households	Non-cable TV Households	Total TV Households
Estimated Station Totals *	525,100	320,400	845,500
Average Weekly Circulation (2005)	281,119	172,941	454,060
Average Daily Circulation (2005)			188,555
Station DMA Total	Cable TV Households	Non-cable TV Households	Total TV Households
Estimated Station Totals *	364,430	283,560	647,990
Average Weekly Circulation (2005)	219,657	165,906	385,563
Average Daily Circulation (2005)			169,449
Other DMA Total	Cable TV Households	Non-cable TV Households	Total TV Households
Estimated Station Totals *	160,670	36,840	197,510
Average Weekly Circulation (2005)	61,462	7,035	68,497
Average Daily Circulation (2005)			19,106

*Estimated station totals are sums of the Nielsen TV and Cable TV household estimates for each county in which the station registers viewing of more than 5% as per the Nielsen Survey Methods.

Tennessee — Memphis

WLMT

Ch. 30

(Operates satellite WJKT, Jackson)

Network Service: UPN.

Licensee: Clear Channel Broadcasting Licenses Inc., 200 E. Basse Rd., San Antonio, TX 78209.

Studio: 2701 Union Extended, Memphis, TN 38112.

Mailing Address: Box 42087, Memphis, TN 38174.

Phone: 901-323-2430; 888-604-2424. **Fax:** 901-323-9503.

E-mail: jackpeck@clearchannel.com

Web Site: http://www.upn30memphis.com

Technical Facilities: Channel No. 30 (566-572 MHz). Authorized power: 3020-kw max. visual. Antenna: 1115-ft above av. terrain, 1168-ft. above ground, 1417-ft. above sea level.

Latitude 35° 16' 33"
Longitude 89° 46' 38"

Transmitter: 5205 Brief Rd. Brunswick.

Digital Facilities: Channel No. 31 (572-578 MHz). Power: 1000-kw max. visual. Antenna: 1050-ft above av. terrain, 1102-ft. above ground.

Latitude 35° 16' 33"
Longitude 89° 46' 38"

FCC Digital File Number: BPCDT-19991027ABL. Granted: May 03, 2001.

Note: Latitude and longitude coordinates shown are based on the North American Datum of 1927 (NAD 27) as currently required by the Mass Media Bureau of the FCC.

Satellite Earth Stations: Transmitter Comark; Andrew, 4.5-meter Ku-band; DH Satellite, 5-meter KC-band; Standard Communications receivers.

SNG Mobile Dish: Andrew, 2.4-meter Ku-band.

LMA: Local marketing agreement with WPTY-TV (A), Memphis.

Ownership: Clear Channel Communications Inc. (Group Owner).

Began Operation: April 18, 1983.

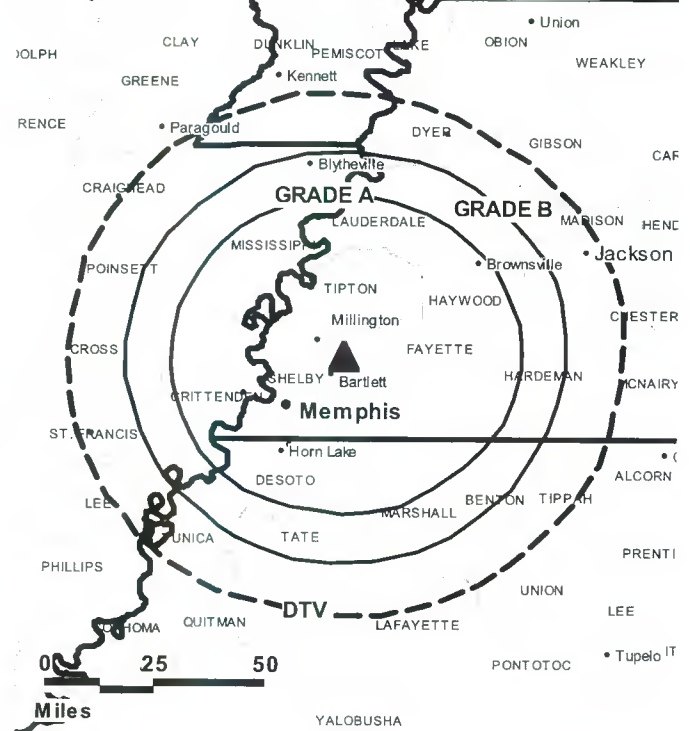
Represented (sales): Millennium Sales & Marketing.

Represented (legal): Wiley, Rein & Fielding.

Personnel:

- Jack Peck, General Manager.
- Jim Doty, General Sales Manager.
- Robyn Callaway, Local Sales Manager.
- Scott Wander, National Sales Manager.
- Jim Turpin, News Director.
- Scott Prentice, Chief Engineer.
- Catherine Floyd, Business Manager.
- Pam Bridges, Program Director.
- Chris Adams, Promotion Manager.
- Tony Williams, Production Manager.

WLMT BMLCT-20050427ABQ GRANTED: 5/20/2005



© 2006 Warren Communications News

Ahmed Murad, Research Director.

Phyllis Kingery, Traffic Manager.

Highest 30 Sec. Rate: \$2500.

City of License: Memphis. **Station DMA:** Memphis, TN. **Rank:** 44.

Circulation © 2005 Nielsen. Coverage based on Nielsen study.

GrandTotal	Cable TV Households	Non-cable TV Households	Total TV Households
Estimated Station Totals *	401,820	299,730	701,550
Average Weekly Circulation (2005)	161,922	111,792	273,714
Average Daily Circulation (2005)			100,501
Station DMA Total	Cable TV Households	Non-cable TV Households	Total TV Households
Estimated Station Totals *	362,150	283,560	645,710
Average Weekly Circulation (2005)	156,225	109,456	265,681
Average Daily Circulation (2005)			98,644
Other DMA Total	Cable TV Households	Non-cable TV Households	Total TV Households
Estimated Station Totals *	39,670	16,170	55,840
Average Weekly Circulation (2005)	5,697	2,336	8,033
Average Daily Circulation (2005)			1,857

*Estimated station totals are sums of the Nielsen TV and Cable TV household estimates for each county in which the station registers viewing of more than 5% as per the Nielsen Survey Methods.

WLMT-DT
Ch. 31

Network Service: UPN.

Grantee: Clear Channel Broadcasting Licenses Inc., 200 E. Basse Rd., San Antonio, TX 78209.

Studio: 2701 Union Extended, Memphis, TN 38112.

Mailing Address: Box 42087, Memphis, TN 38174.

Phone: 901-323-2430; 888-604-2424. **Fax:** 901-323-9503.

E-mail: jackpeck@clearchannel.com

Web Site: http://www.upn30memphis.com

Technical Facilities: Channel No. 31 (572-578 MHz). Authorized power: 1000-kw max. visual. Antenna: 1050-ft above av. terrain, 1102-ft. above ground.

Latitude	35°	16'	33"
Longitude	89°	46'	38"

Note: Latitude and longitude coordinates shown are based on the North American Datum of 1927 (NAD 27) as currently required by the Mass Media Bureau of the FCC.

Ownership: Clear Channel Communications Inc. (Group Owner).

Began Operation: Station operating under Special Temporary Authority at 87.32-kw max. visual; no on-air date.

Represented (sales): Millennium Sales & Marketing.

Personnel:

Jack Peck, General Manager.

Jim Doty, General Sales Manager.

Robyn Callaway, Local Sales Manager.

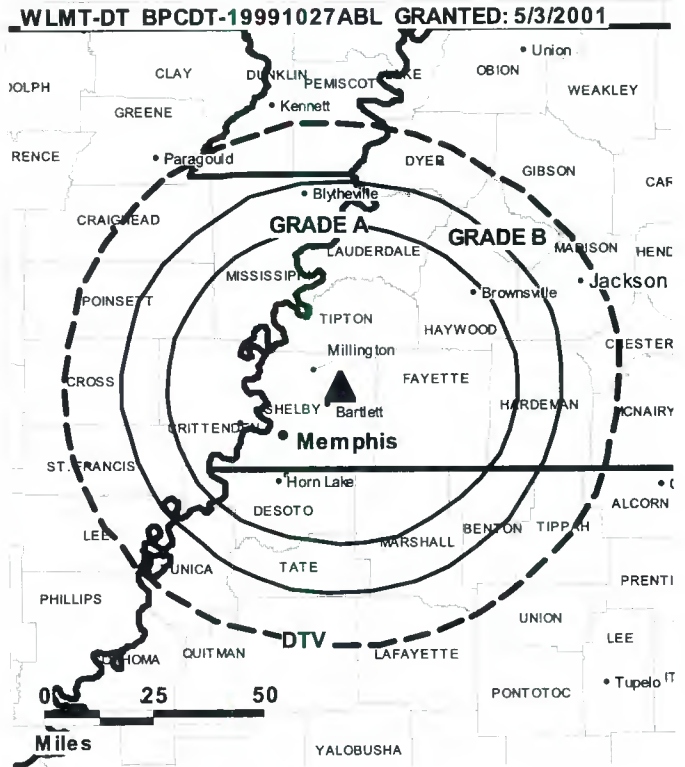
Scott Wander, National Sales Manager.

Jim Turpin, News Director.

Scott Prentice, Chief Engineer.

Kathy Floyd, Business Manager.

Pam Bridges, Programming Director.



© 2006 Warren Communications News

Chris Adams, Promotion Manager.

Tony Williams, Production Manager.

Ahmed Murad, Research Director.

Phyllis Kingery, Traffic Manager.

City of License: Memphis. **Station DMA:** Memphis, TN. **Rank:** 44.

Nielsen Data: Not available.

Tennessee — Memphis

**WMC-DT
Ch. 52**

Network Service: NBC.

Licensee: Raycom America License Subsidiary LLC, 201 Monroe St., 20th Floor, RSA Tower, Montgomery, AL 36104.

Studio: 1960 Union Ave., Memphis, TN 38104.

Mailing Address: 1960 Union Ave., Memphis, TN 38104.

Phone: 901-726-0555. **Fax:** 901-278-7633.

E-mail: hmeagle@wmctv.com

Web Site: <http://www.wmctv.com>

Technical Facilities: Channel No. 52 (698-704 MHz). Authorized power: 790-kw max. visual. Antenna: 1119-ft above av. terrain, 1170-ft. above ground.

Latitude	35°	16'	33"
Longitude	89°	46'	38"

Note: Latitude and longitude coordinates shown are based on the North American Datum of 1927 (NAD 27) as currently required by the Mass Media Bureau of the FCC.

Ownership: Raycom Media Inc. (Group Owner).

Began Operation: May 1, 2002. High Definition.

Represented (sales): TeleRep Inc.

Personnel:

Howard Meagle, Vice President & General Manager.

Gary Macko, General Sales Manager.

Jim Hines, Local Sales Manager.

Tim Seymour, Local Sales Manager.

Peggy Phillip, News Director.

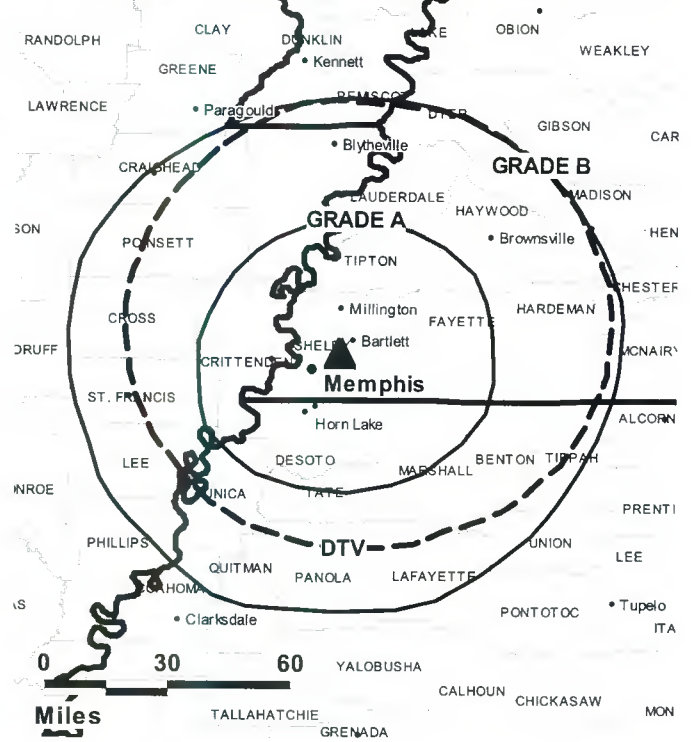
Derrick McMillian, Chief Engineer.

Cheryl Browder, Business Manager.

Juli Scobey, Program Coordinator.

Lori Beth Pickle, Promotion & Marketing Director.

WMC-DT B MPCDT-20020214ABL GRANTED: 3/19/2002



© 2006 Warren Communications News

Mike Humphreys, Production Manager.

Shaundra Hill, Traffic Manager.

Craten Armmer, Community Affairs Manager.

City of License: Memphis. **Station DMA:** Memphis, TN. **Rank:** 44.

Nielsen Data: Not available.

WMC-TV
Ch. 5

Network Service: NBC.

Licensee: Raycom America License Subsidiary LLC, 201 Monroe St., 20th Floor, RSA Tower, Montgomery, AL 36104.

Studio: 1960 Union Ave., Memphis, TN 38104.

Mailing Address: 1960 Union Ave., Memphis, TN 38104.

Phone: 901-726-0555. **Fax:** 901-278-7633.

E-mail: hmeagle@wmctv.com

Web Site: http://wmctv.com

Technical Facilities: Channel No. 5 (76-82 MHz). Authorized power: 100-kw visual, 10-kw aural. Antenna: 1013-ft above av. terrain, 1088-ft. above ground, 1335-ft. above sea level.

Latitude 35° 10' 09"
Longitude 89° 53' 12"

Transmitter: 5317 Crestview Dr., U.S. 70 & Macon Rd.

Digital Facilities: Channel No. 52 (698-704 MHz). Power: 790-kw max. visual. Antenna: 1119-ft above av. terrain, 1170-ft. above ground.

Latitude 35° 16' 33"
Longitude 89° 46' 38"

Note: Latitude and longitude coordinates shown are based on the North American Datum of 1927 (NAD 27) as currently required by the Mass Media Bureau of the FCC.

Satellite Earth Stations: Transmitter RCA; Miralite, 3.9-meter KC-band; GE, 5-meter Ku-band; Scientific-Atlanta, 7-meter C-band; Standard Components, Scientific-Atlanta, M/A-Com, Harris receivers.

AM Affiliate: WMC, 5-kw, 790 kHz.

FM Affiliate: WMC-FM, 300-kw, 99.7 MHz (No. 259), 910-ft.

News Services: CNN Newsource, AP.

Ownership: Raycom Media Inc. (Group Owner).

Began Operation: December 11, 1948. Sale to Elcom of Memphis Inc. approved by FCC October 7, 1993 (Television Digest, Vol. 33:30). Sale to present owner by Elcom approved by FCC July 26, 1996 (Vol. 36:32).

Represented (sales): TeleRep Inc.

Represented (engineering): Cohen, Dippell & Everist PC.

Personnel:

Howard Meagle, Vice President & General Manager.

Gary Macko, General Sales Manager.

Jim Hines, Local Sales Manager.

Tim Seymour, Local Sales Manager.

Peggy Phillip, News Director.

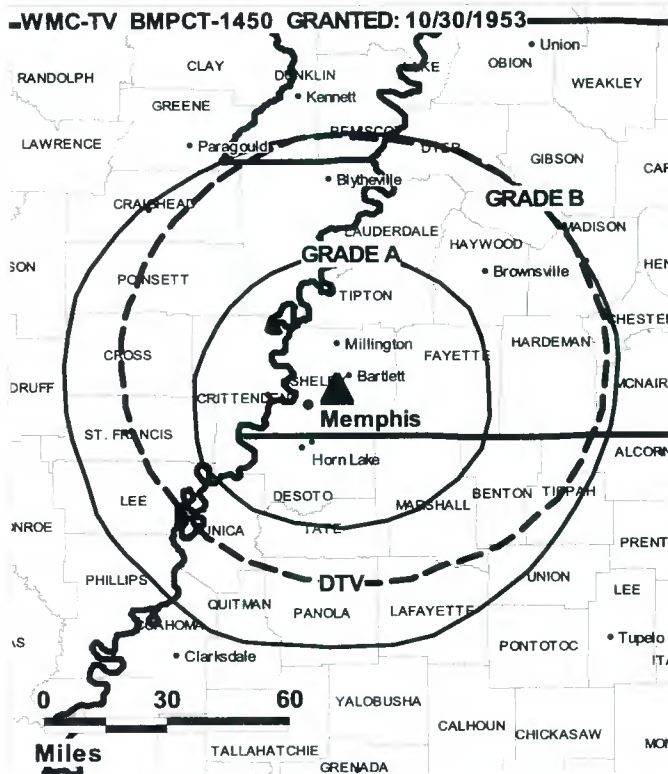
Derrick McMillian, Chief Engineer.

Cheryl Browder, Business Manager.

Juli Scobey, Program Coordinator.

Lori Beth Pickle, Promotions & Marketing Director.

Mike Humphreys, Production Manager.



© 2006 Warren Communications News

Shaundra Hill, Traffic Manager.

Craten Armmer, Community Affairs Manager.

Rates: On request.

City of License: Memphis. **Station DMA:** Memphis, TN. **Rank:** 44.

Circulation © 2005 Nielsen. Coverage based on Nielsen study.

GrandTotal	Cable TV Households	Non-cable TV Households	Total TV Households
Estimated Station Totals *	576,600	327,320	903,920
Average Weekly Circulation (2005)	344,051	194,392	538,443
Average Daily Circulation (2005)			285,834
Station DMA Total	Cable TV Households	Non-cable TV Households	Total TV Households
Estimated Station Totals *	364,430	283,560	647,990
Average Weekly Circulation (2005)	269,304	186,434	455,738
Average Daily Circulation (2005)			259,799
Other DMA Total	Cable TV Households	Non-cable TV Households	Total TV Households
Estimated Station Totals *	212,170	43,760	255,930
Average Weekly Circulation (2005)	74,747	7,958	82,705
Average Daily Circulation (2005)			26,035

*Estimated station totals are sums of the Nielsen TV and Cable TV household estimates for each county in which the station registers viewing of more than 5% as per the Nielsen Survey Methods.

Tennessee — Memphis

WPTY-TV Ch. 24

Network Service: ABC.

Licensee: Clear Channel Broadcasting Licenses Inc., 200 East Basse Rd., San Antonio, TX 78209.

Studio: 2701 Union Extended, Memphis, TN 38112.

Mailing Address: 2701 Union Extended, Memphis, TN 38112.

Phone: 901-323-2430; 888-604-2424. **Fax:** 901-323-9503.

E-mail: programming@abc24.com

Web Site: http://www.abc24.com

Technical Facilities: Channel No. 24 (530-536 MHz). Authorized power: 3020-kw max. visual. Antenna: 1116-ft above av. terrain, 1168-ft. above ground, 1417-ft. above sea level.

Latitude 35° 16' 33"
Longitude 89° 46' 38"

Transmitter: 5205 Brief Rd., Brunswick, TN.

Digital Facilities: Channel No. 25 (536-542 MHz). Power: 1000-kw max. visual. Antenna: 1050-ft above av. terrain, 1102-ft. above ground, 250-ft. above sea level.

Latitude 35° 16' 33"
Longitude 89° 46' 38"

FCC Digital File Number: BPCDT-19990914AAC. Granted: June 01, 2001.

Note: Latitude and longitude coordinates shown are based on the North American Datum of 1927 (NAD 27) as currently required by the Mass Media Bureau of the FCC.

Multichannel TV Sound: Stereo only.

Satellite Earth Stations: Transmitter Comark; Andrew, 4.5-meter Ku-band; DH Satellite, 5-meter KC-band; Standard Communications receivers.

SNG Mobile Dish: Andrew, 2.4-meter Ku-band.

News Service: ABC NewsOne.

LMA: Local marketing agreement with WLMT (UPN), Memphis.

Ownership: Clear Channel Communications Inc. (Group Owner).

Began Operation: September 10, 1978. Sale to Precht Communications by Martin F. Connelly, Arthur E. Muth, et al., approved by FCC July 23, 1984. Sale to Channel 24 Memphis Ltd. Partnership by Precht Communications approved by FCC March 28, 1986. Transfer to Chase Broadcasting by Channel 24 Memphis Ltd. approved by FCC May 31, 1988. Sale to present owner by Chase Broadcasting approved by FCC March 26, 1992 (Television Digest, Vol. 32:6).

Represented (sales): Millennium Sales & Marketing.

Represented (legal): Wiley, Rein & Fielding.

Represented (engineering): Andrus & Associates Inc.

Personnel:

Jack L. Peck, General Manager.

Marshall Hart, Operations Director.

Jim Doty, General Sales Manager.

Robert Richardson, Local Sales Manager.

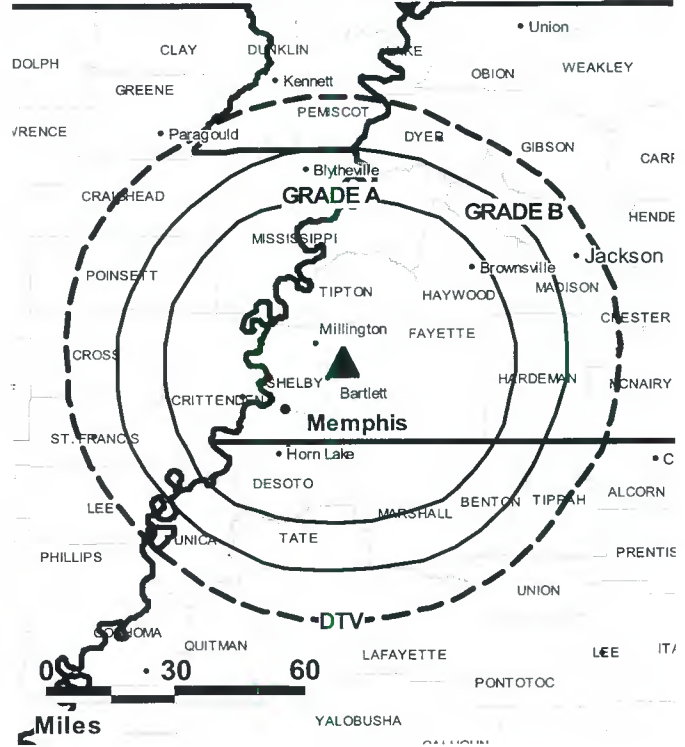
Jim Turpin, News Director.

Scott Prentice, Chief Engineer.

Caterine Floyd, Business Manager.

Kevin Quinn, Program Director.

WPTY-TV BPCT-19960711LA GRANTED: 11/20/1998



© 2006 Warren Communications News

Emily Gaia, Promotion Director.

Tony Williams, Production Manager.

Ahmed Murad, Research Director.

Phyllis Kingery, Traffic Manager.

Highest 30 Sec. Rate: \$3000.

City of License: Memphis. **Station DMA:** Memphis, TN. **Rank:** 44.

Circulation © 2005 Nielsen. Coverage based on Nielsen study.

GrandTotal	Cable TV Households	Non-cable TV Households	Total TV Households
Estimated Station Totals *	416,170	307,330	723,500
Average Weekly Circulation (2005)	199,539	143,577	343,116
Average Daily Circulation (2005)			124,437
Station DMA Total	Cable TV Households	Non-cable TV Households	Total TV Households
Estimated Station Totals *	362,150	283,560	645,710
Average Weekly Circulation (2005)	190,566	139,168	329,734
Average Daily Circulation (2005)			120,901
Other DMA Total	Cable TV Households	Non-cable TV Households	Total TV Households
Estimated Station Totals *	54,020	23,770	77,790
Average Weekly Circulation (2005)	8,973	4,409	13,382
Average Daily Circulation (2005)			3,536

*Estimated station totals are sums of the Nielsen TV and Cable TV household estimates for each county in which the station registers viewing of more than 5% as per the Nielsen Survey Methods.

WPXX-TV
Ch. 50

Network Service: PAX.

Licensee: Flinn Broadcasting Corp., 6061 Stage Rd., Suite 3, Bartlett, TN 38134.

Sales Office: 1960 Union Ave., Memphis, TN 38104; **Tower:** 3145 Bartlett Copr. Dr., Bartlett, TN 38133.

Mailing Address: 1960 Union Ave., Memphis, TN 38104.

Phone: 901-726-0555. **Fax:** 901-729-3274.

E-mail: vcollins@wmctv.com

Web Site: http://www.pax.tv

Technical Facilities: Channel No. 50 (686-692 MHz). Authorized power: 1310-kw max. visual. Antenna: 1033-ft above av. terrain, 1043-ft. above ground, 1322-ft. above sea level.

Latitude 35° 12' 41"
Longitude 89° 48' 54"

Transmitter: 0.4-mi. W of Appling Rd. & Ellis Rd., SE of Ellendale, Shelby County.

Digital Facilities: Channel No. 51 (692-698 MHz). Power: 1000-kw max. visual. Antenna: 978-ft above av. terrain, 988-ft. above ground, 1270-ft. above sea level.

Latitude 35° 12' 41"
Longitude 89° 48' 54"

FCC Digital File Number: BPCDT-990514KE. Granted: November 24, 2000.

Note: Latitude and longitude coordinates shown are based on the North American Datum of 1927 (NAD 27) as currently required by the Mass Media Bureau of the FCC.

Ownership: Flinn Broadcasting Corp. (Group Owner).

Began Operation: December 31, 1994. Sale to Paxson Communications called off (Television Digest, Vol. 37:47).

Represented (sales): TeleRep Inc.

Represented (legal): Stephen C. Simpson.

Represented (engineering): Suffa & Cavell Inc.

Personnel:

Carol Wright-Holzauer, Regional Vice President.

Howard Meagle, Vice President & General Manager.

Gary Mako, General Sales Manager.

Vance Collins, Local Sales Manager.

Wayne Phillips, Chief Engineer.

Terry Digel, Business Manager.

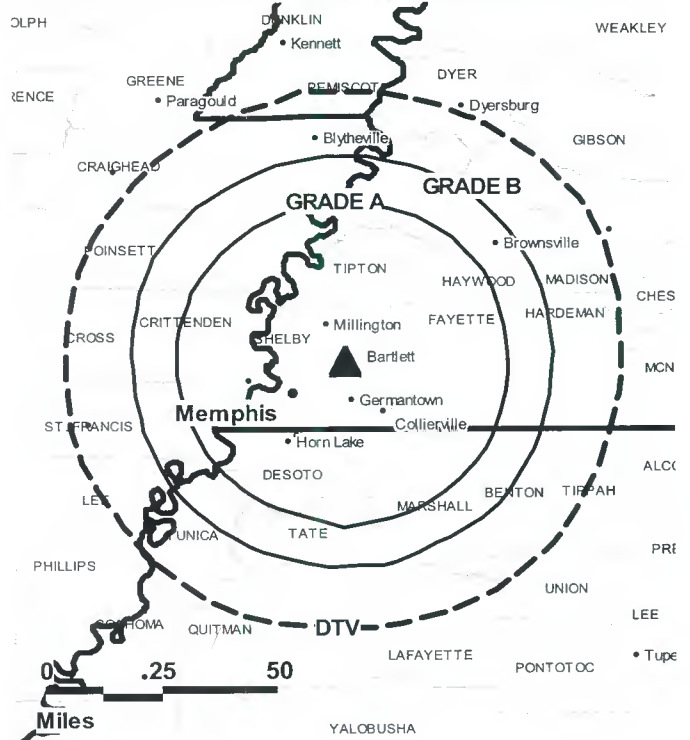
Lori Beth Pickle, Marketing & Promotion Director.

Ruby Davis, Traffic Manager.

Craten Armer, Public Service Director.

Highest 30 Sec. Rate: \$50.

WPXX-TV BPCDT-19920501KI GRANTED: 6/9/1993



© 2006 Warren Communications News

City of License: Memphis. **Station DMA:** Memphis, TN. **Rank:** 44.

Circulation © 2005 Nielsen. Coverage based on Nielsen study.

GrandTotal	Cable TV Households	Non-cable TV Households	Total TV Households
Estimated Station Totals *	372,990	229,730	602,720
Average Weekly Circulation (2005)	51,272	26,326	77,598
Average Daily Circulation (2005)			20,912
Station DMA Total	Cable TV Households	Non-cable TV Households	Total TV Households
Estimated Station Totals *	353,230	229,730	582,960
Average Weekly Circulation (2005)	50,079	26,326	76,405
Average Daily Circulation (2005)			20,719
Other DMA Total	Cable TV Households	Non-cable TV Households	Total TV Households
Estimated Station Totals *	19,760	0	19,760
Average Weekly Circulation (2005)	1,193	0	1,193
Average Daily Circulation (2005)			193

*Estimated station totals are sums of the Nielsen TV and Cable TV household estimates for each county in which the station registers viewing of more than 5% as per the Nielsen Survey Methods.

WREG-DT
Ch. 28

Network Service: CBS.

Grantee: New York Times Management Services, 2202 N. Westshore Blvd., Suite 370, Tampa, FL 33607.

Studio: 803 Channel 3 Dr., Memphis, TN 38103.

Mailing Address: 803 Channel 3 Dr., Memphis, TN 38103.

Phone: 901-543-2333. **Fax:** 901-543-2198.

E-mail: beoff@wreg.com

Web Site: <http://www.wreg.com>

Technical Facilities: Channel No. 28 (554-560 MHz). Authorized power: 906-kw max. visual. Antenna: 1027-ft above av. terrain, 1047-ft. above ground, 1319-ft. above sea level.

Latitude	35°	10'	52"
Longitude	89°	49'	56"

Transmitter: 2105 Charles Bryan Rd.

Note: Latitude and longitude coordinates shown are based on the North American Datum of 1927 (NAD 27) as currently required by the Mass Media Bureau of the FCC.

Ownership: The New York Times Co. (Group Owner).

Began Operation: Station operating under Special Temporary Authority at 393-kw max. visual; no on-air date.

Represented (legal): Holland & Knight LLP.

Represented (sales): Eagle Television Sales.

Personnel:

Robert Eoff, President & General Manager.

Ronald Walter, Executive Vice President & Station Manager.

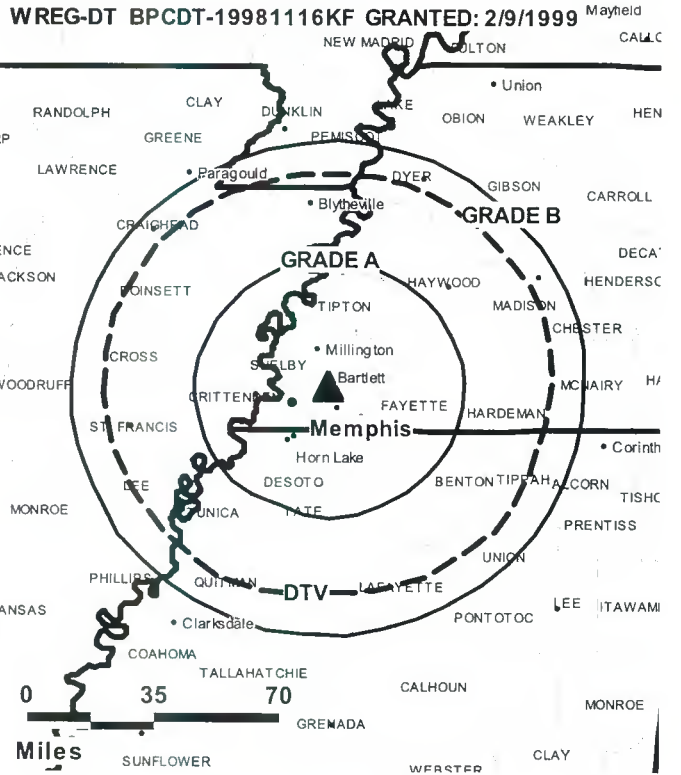
Jim Anhalt, Vice President, Engineering & Operations.

Dan Lyons, General Sales Manager.

Kim Bowles, Local Sales Manager.

Hugh Pulley, National Sales Manager.

Michele Gors, News Director.



© 2006 Warren Communications News

Maury Eikner, Marketing Director.

Maureen O'Connor, Station Manager.

Wes Pollard, Creative Services & Promotion Manager.

Jon McGlothian, Controller.

Stella L. Fields, Program Traffic Manager.

City of License: Memphis. **Station DMA:** Memphis, TN. **Rank:** 44.

Nielsen Data: Not available.

WREG-TV
Ch. 3

Network Service: CBS.

Licensee: New York Times Management Services, 2202 N. Westshore Blvd., Suite 370, Tampa, FL 33607.

Studio: 803 Channel 3 Dr., Memphis, TN 38103.

Mailing Address: 803 Channel 3 Dr., Memphis, TN 38103.

Phone: 901-543-2333. **Fax:** 901-543-2198.

E-mail: ron.walter@wreg.com

Web Site: http://www.wreg.com

Technical Facilities: Channel No. 3 (60-66 MHz). Authorized power: 100-kw visual, 20-kw aural. Antenna: 974-ft above av. terrain, 994-ft. above ground, 1266-ft. above sea level.

Latitude 35° 10' 32"
Longitude 89° 49' 56"

Digital Facilities: Channel No. 28 (554-560 MHz). Power: 906-kw max. visual. Antenna: 1027-ft above av. terrain, 1047-ft. above ground, 1319-ft. above sea level.

Latitude 35° 10' 52"
Longitude 89° 49' 56"

FCC Digital File Number: BPCDT-981116KF. Granted: February 09, 1999.

Note: Latitude and longitude coordinates shown are based on the North American Datum of 1927 (NAD 27) as currently required by the Mass Media Bureau of the FCC.

Multichannel TV Sound: Stereo only.

Satellite Earth Stations: Andrew, 4.5-meter KC-band; Andrew, 4.5-meter Ku-band; Scientific-Atlanta, 4.7-meter C-band; Satcom Technologies, 5-meter KC-band; Scientific-Atlanta, 7-meter C-band; Standard Communications, Scientific-Atlanta, DX Engineering receivers.

News Services: NYT, National Weather Service, CBS Newspath, AP.

Ownership: The New York Times Co. (Group Owner).

Began Operation: January 1, 1956. Sale to present owner by Cowles Broadcasting approved by FCC August 18, 1971 (Television Digest, Vol. 10:44; 11:34). Sale to Cowles Broadcasting by Hoyt B. Wooten approved by FCC April 24, 1963 (Vol. 3:1, 17).

Represented (sales): Eagle Television Sales.

Represented (legal): Holland & Knight LLP.

Represented (engineering): Denny & Associates PC.

Personnel:

Robert Eoff, President.

Ronald Walter, Executive Vice President & General Manager.

Jim Anhalt, Vice President, Engineering & Operations.

Maureen O'Connor, Station Manager.

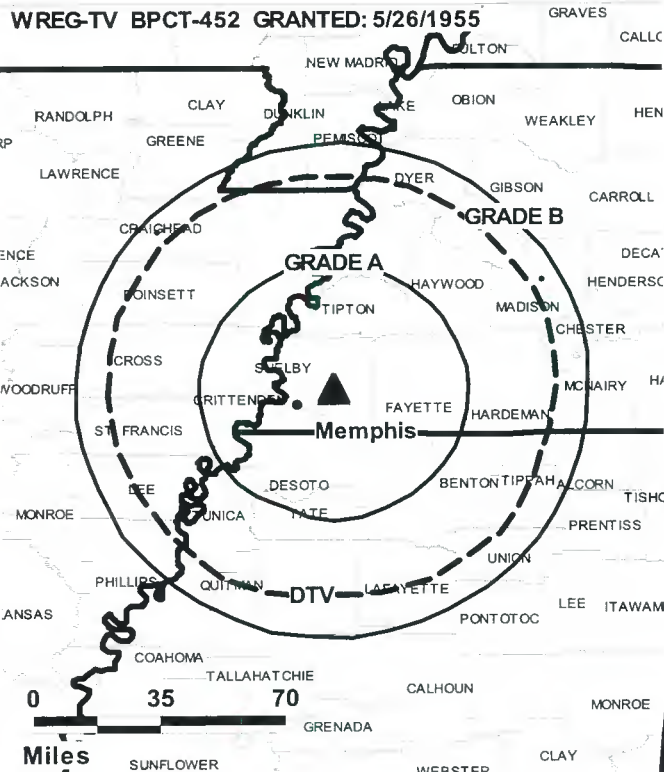
Dan Lyons, General Sales Manager.

Kim Bowles, Local Sales Manager.

Hugh Pulley, National Sales Manager.

Michele Gors, News Director.

Steve Barnett, Controller.



© 2006 Warren Communications News

Maury Eikner, Marketing Director.

Wes Pollard, Creative Services & Promotion Manager.

Stella L. Fields, Program Traffic Manager.

Highest 30 Sec. Rate: \$3000.

City of License: Memphis. **Station DMA:** Memphis, TN. **Rank:** 44.

Circulation © 2005 Nielsen. Coverage based on Nielsen study.

GrandTotal	Cable TV Households	Non-cable TV Households	Total TV Households
Estimated Station Totals *	508,590	338,400	846,990
Average Weekly Circulation (2005)	343,896	200,150	544,046
Average Daily Circulation (2005)			281,455
Station DMA Total	Cable TV Households	Non-cable TV Households	Total TV Households
Estimated Station Totals *	364,430	283,560	647,990
Average Weekly Circulation (2005)	274,393	189,084	463,477
Average Daily Circulation (2005)			250,810
Other DMA Total	Cable TV Households	Non-cable TV Households	Total TV Households
Estimated Station Totals *	144,160	54,840	199,000
Average Weekly Circulation (2005)	69,503	11,066	80,569
Average Daily Circulation (2005)			30,645

*Estimated station totals are sums of the Nielsen TV and Cable TV household estimates for each county in which the station registers viewing of more than 5% as per the Nielsen Survey Methods.

WHTN-DT
Ch. 38

Network Service: IND.

Grantee: Christian Television Network Inc., 14346 Lebanon Rd., Old Hickory, TN 37138.

Studio: 9852 Lebanon Rd., Mount Juliet, TN 37122.

Mailing Address: 9852 Lebanon Rd., Mount Juliet, TN 37122.

Phone: 615-754-0039. **Fax:** 615-754-0047.

E-mail: monica@nashville39.com

Web Site: http://www.ctnonline.com

Technical Facilities: Channel No. 38 (614-620 MHz). Authorized power: 183.2-kw max. visual. Antenna: 820-ft above av. terrain, 850-ft. above ground.

Latitude	36°	04'	58"
Longitude	86°	25'	52"

Note: Latitude and longitude coordinates shown are based on the North American Datum of 1927 (NAD 27) as currently required by the Mass Media Bureau of the FCC.

Ownership: Christian Television Corp. Inc. (Group Owner).

Began Operation: Station operating under Special Temporary Authority at 48-kw max. visual; no on-air date.

Personnel:

Bob D'Andrea, President.

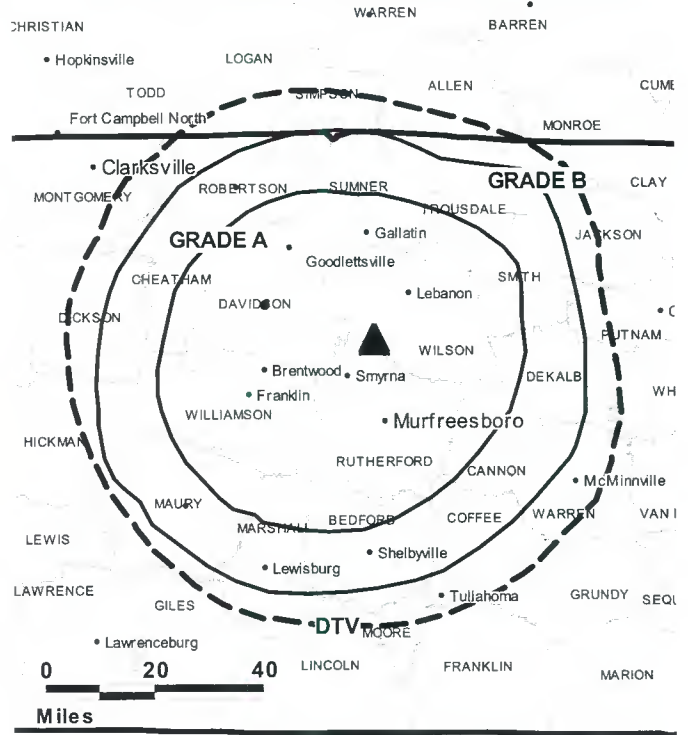
Monica Schmelter, General Manager.

Ed Lanius, Chief Engineer.

Jacqueline McGirt, Program Director & Traffic Manager.

City of License: Murfreesboro. **Station DMA:** Nashville, TN. **Rank:** 30.

WHTN-DT BPCDT-19991019ABI GRANTED: 10/11/2000



© 2006 Warren Communications News

Nielsen Data: Not available.

WKRN-DT
Ch. 27

Network Service: ABC.

Licensee: WKRN GP, 441 Murfreesboro Rd., Nashville, TN 37210.

Studio: 441 Murfreesboro Rd., Nashville, TN 37210.

Mailing Address: 441 Murfreesboro Rd., Nashville, TN 37210.

Phone: 615-259-2200; 615-369-7222. **Fax:** 215-244-2117.

E-mail: msechrist@wkrn.com

Web Site: http://www.wkrn.com

Technical Facilities: Channel No. 27 (548-554 MHz). Authorized power: 946-kw max. visual. Antenna: 1348-ft above av. terrain, 902-ft. above ground, 2008-ft. above sea level.

Latitude	36°	02'	50"
Longitude	86°	49'	49"

Transmitter: 1406 Old Hickory Blvd.

Note: Latitude and longitude coordinates shown are based on the North American Datum of 1927 (NAD 27) as currently required by the Mass Media Bureau of the FCC.

Ownership: Young Broadcasting Inc. (Group Owner).

Began Operation: May 1, 2002. High Definition.

Represented (legal): Wiley, Rein & Fielding.

Represented (engineering): Cohen, Dippell & Everist PC.

Personnel:

Michael Sechrist, General Manager.

Connie Sullivan, General Sales Manager.

Steve Wall, Local Sales Manager.

Scott Piper, National Sales Manager.

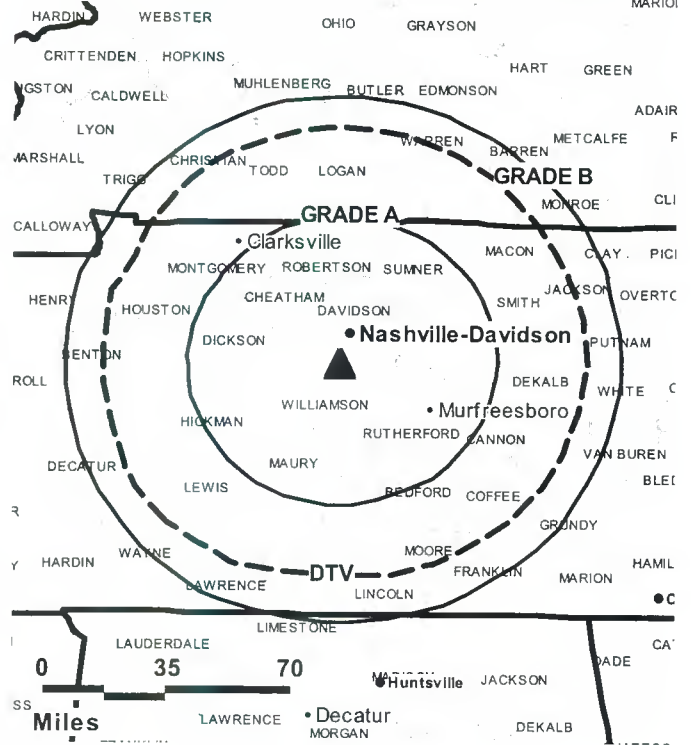
Mike McCord, Regional Sales Manager.

Vicki Montet, News Director.

Gene Parker, Chief Engineer.

Kathy McElroy, Business Manager.

WKRN-DT BPCDT-19981215KF GRANTED: 1/26/1999



© 2006 Warren Communications News

Michelle Dube, Program & Research Director.

Mike Tarroly, Promotion Director.

Bart Baird, Production Manager.

Jane Smith, Traffic Manager.

Sharon Morris, Community Affairs Director.

City of License: Nashville. **Station DMA:** Nashville, TN. **Rank:** 30.

Nielsen Data: Not available.

WKRN-TV
Ch. 2

Network Service: ABC.

Licensee: WKRN GP, 599 Lexington Ave., 47th Floor, New York, NY 10022.

Studio: 441 Murfreesboro Rd., Nashville, TN 37210.

Mailing Address: 441 Murfreesboro Rd., Nashville, TN 37210.

Phone: 615-259-2200; 615-369-7222. **Fax:** 615-244-2117.

E-mail: michelledube@wkrn.com

Web Site: http://www.wkrn.com

Technical Facilities: Channel No. 2 (54-60 MHz). Authorized power: 100-kw visual, 10-kw aural. Antenna: 1353-ft above av. terrain, 942-ft. above ground, 2049-ft. above sea level.

Latitude 36° 02' 49"
Longitude 86° 49' 49"

Transmitter: 1406 Old Hickory Blvd., 8-mi. S of Nashville.

Digital Facilities: Channel No. 27 (548-554 MHz). Power: 946-kw max. visual. Antenna: 1348-ft above av. terrain, 902-ft. above ground, 2008-ft. above sea level.

Latitude 36° 02' 50"
Longitude 86° 49' 49"

FCC Digital File Number: BPCDT-981215KF. Granted: January 26, 1999.

Note: Latitude and longitude coordinates shown are based on the North American Datum of 1927 (NAD 27) as currently required by the Mass Media Bureau of the FCC.

Satellite Earth Stations: Transmitter Harris; Vertex, 4.5-meter Ku-band; Andrew, 4.5-meter C-band; Scientific-Atlanta, 7-meter C-band; Andrew, 9-meter C-band; Standard Communications, M/A-Com, DX Engineering, Avantek receivers.

News Service: AP.

Ownership: Young Broadcasting Inc. (Group Owner).

Began Operation: November 28, 1953. Originally broadcast on Ch. 8. Sale to present owner by Knight-Ridder Broadcasting approved by FCC April 17, 1989 (Television Digest, Vol. 29:9). Sale to Knight-Ridder by General Electric Broadcasting Co. approved by FCC September 28, 1983 (Vol. 22:48; 23:18). Sale to General Electric by Louis R. Draughton & associates approved by FCC April 6, 1966 (Vol. 5:41; 6:15).

Represented (sales): Adam Young Inc.

Represented (legal): Wiley, Rein & Fielding.

Personnel:

Mike Sechrist, President & General Manager.

Connie Sullivan, General Sales Manager.

Steve Watt, Local Sales Manager.

Scott Piper, National Sales Manager.

Mike McCord, Regional Sales Manager.

Vicki Montet, News Director.

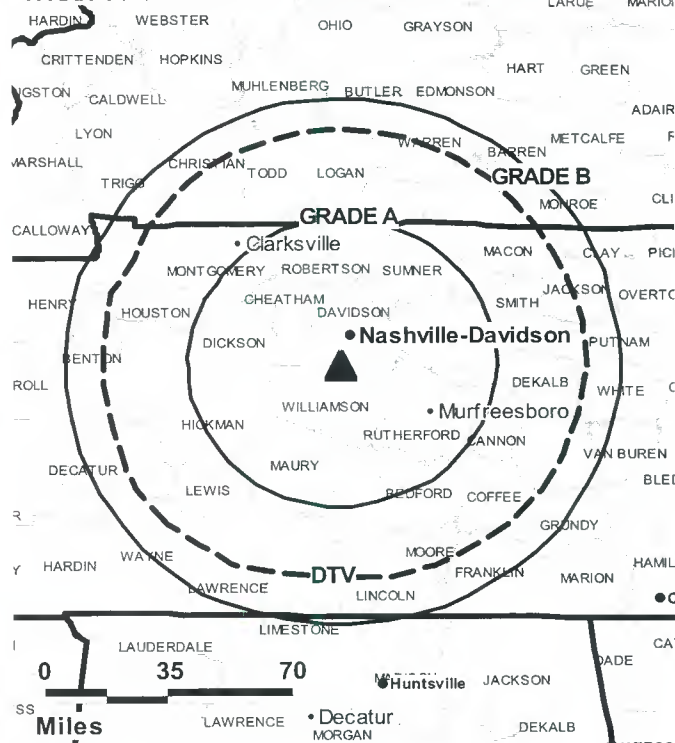
Gene Parker, Chief Engineer.

Kathy McElroy, Finance Director.

Michelle Dube, Program & Research Director.

Mike Tarrolly, Promotion Director.

WKRN-TV DOC-19617 GRANTED: 8/23/1973



Bart Baird, Production Manager.

Jane Smith, Traffic Manager.

Sharon Morris, Community Affairs Director.

Highest 30 Sec. Rate: \$6250.

City of License: Nashville. **Station DMA:** Nashville, TN. **Rank:** 30.

Circulation © 2005 Nielsen. Coverage based on Nielsen study.

GrandTotal	Cable TV Households	Non-cable TV Households	Total TV Households
Estimated Station Totals *	584,350	334,840	919,190
Average Weekly Circulation (2005)	364,546	188,938	553,484
Average Daily Circulation (2005)			255,840
Station DMA Total	Cable TV Households	Non-cable TV Households	Total TV Households
Estimated Station Totals *	523,500	317,350	840,850
Average Weekly Circulation (2005)	355,918	187,716	543,634
Average Daily Circulation (2005)			254,115
Other DMA Total	Cable TV Households	Non-cable TV Households	Total TV Households
Estimated Station Totals *	60,850	17,490	78,340
Average Weekly Circulation (2005)	8,628	1,222	9,850
Average Daily Circulation (2005)			1,725

*Estimated station totals are sums of the Nielsen TV and Cable TV household estimates for each county in which the station registers viewing of more than 5% as per the Nielsen Survey Methods.

WNAB
Ch. 58

Network Service: WBN.

Licensee: Nashville License Holdings LLC, 100 N. Crescent Dr., 2nd Floor, Beverly Hills, CA 90210.

Studio: 631 Mainstream Dr., Nashville, TN 37228.

Mailing Address: 631 Mainstream Drive, Nashville, TN 37228.

Phone: 615-650-5858. **Fax:** 615-650-5843.

E-mail: faces@wb58.net

Web Site: http://www.wb58.net

Technical Facilities: Channel No. 58 (734-740 MHz). Authorized power: 3250-kw max. visual, aural. Antenna: 1393-ft above av. terrain, 1193-ft. above ground, 1990-ft. above sea level.

Latitude 36° 15' 50"
Longitude 86° 47' 39"

Digital Facilities: Channel No. 23 (524-530 MHz). Power: 350-kw visual, aural. Antenna: 1204-ft above av. terrain, 1007-ft. above ground, 1805-ft. above sea level.

Latitude 36° 15' 50"
Longitude 86° 47' 39"

FCC Digital File Number: BPCDT-19991014ABF. Granted: March 12, 2004.

Note: Latitude and longitude coordinates shown are based on the North American Datum of 1927 (NAD 27) as currently required by the Mass Media Bureau of the FCC.

Ownership: Lambert Broadcasting of Tennessee (Group Owner).

Began Operation: November 29, 1995. Sale to Speer Communications Holdings I LP by WNAB LP (Ruth Payne Carman) approved by FCC September 23, 1996. Sale to present owner by Speer Communications approved by FCC July 14, 1998. On January 2, 2003, Sinclair Broadcast Group announced that it made an \$18,000,000 nonrefundable deposit to buy station. Sale to WNAB Licensee LLC (Sinclair) pends.

Represented (sales): Millennium Sales & Marketing.

Represented (legal): Wiley, Rein & Fielding.

Personnel:

Steve Mann, Vice President & General Manager.

Shelly King, General Sales Manager.

Dennis Breckey, Chief Engineer.

Mark Dillon, Business Manager.

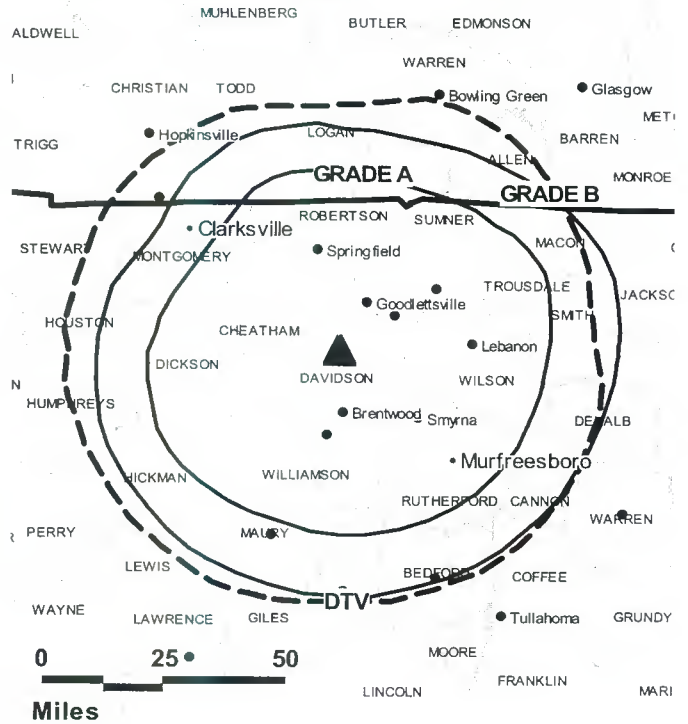
Kent Bailey, Program, Promotion & Production Director.

Katy Leach, Traffic Manager.

Rates: On request.

City of License: Nashville. **Station DMA:** Nashville, TN. **Rank:** 30.

WNAB BMPCT-20030703ABM GRANTED: 7/18/2003



Circulation © 2005 Nielsen. Coverage based on Nielsen study.

GrandTotal	Cable	Non-cable	Total
	TV Households	TV Households	TV Households
Estimated Station Totals *	532,220	315,860	848,080
Average Weekly Circulation (2005)	129,071	71,821	200,892
Average Daily Circulation (2005)			60,758
Station DMA Total	Cable	Non-cable	Total
	TV Households	TV Households	TV Households
Estimated Station Totals *	521,410	309,720	831,130
Average Weekly Circulation (2005)	127,650	71,391	199,041
Average Daily Circulation (2005)			60,515
Other DMA Total	Cable	Non-cable	Total
	TV Households	TV Households	TV Households
Estimated Station Totals *	10,810	6,140	16,950
Average Weekly Circulation (2005)	1,421	430	1,851
Average Daily Circulation (2005)			243

*Estimated station totals are sums of the Nielsen TV and Cable TV household estimates for each county in which the station registers viewing of more than 5% as per the Nielsen Survey Methods.

WNAB-DT

Ch. 23

Network Service: WBN.

Licensee: Nashville License Holdings LLC, 100 N. Crescent Dr., 2nd Floor, Beverly Hills, CA 90210.

Studio: 631 Mainstream Dr, Nashville, TN 37228.

Mailing Address: 631 Mainstream Dr., Nashville, TN 37228.

Phone: 615-650-5858. **Fax:** 615-650-5843.

E-mail: faces@wb58.net

Web Site: http://www.wb58.net

Technical Facilities: Channel No. 23 (524-530 MHz). Authorized power: 350-kw visual, aural. Antenna: 1204-ft above av. terrain, 1007-ft. above ground, 1805-ft. above sea level.

Latitude	36°	15'	50"
Longitude	86°	47'	39"

Note: Latitude and longitude coordinates shown are based on the North American Datum of 1927 (NAD 27) as currently required by the Mass Media Bureau of the FCC.

Ownership: Lambert Broadcasting of Tennessee (Group Owner).

Began Operation: Station operating; no on-air date.

Represented (sales): Millennium Sales & Marketing.

Personnel:

Steve Mann, VP & General Manager.

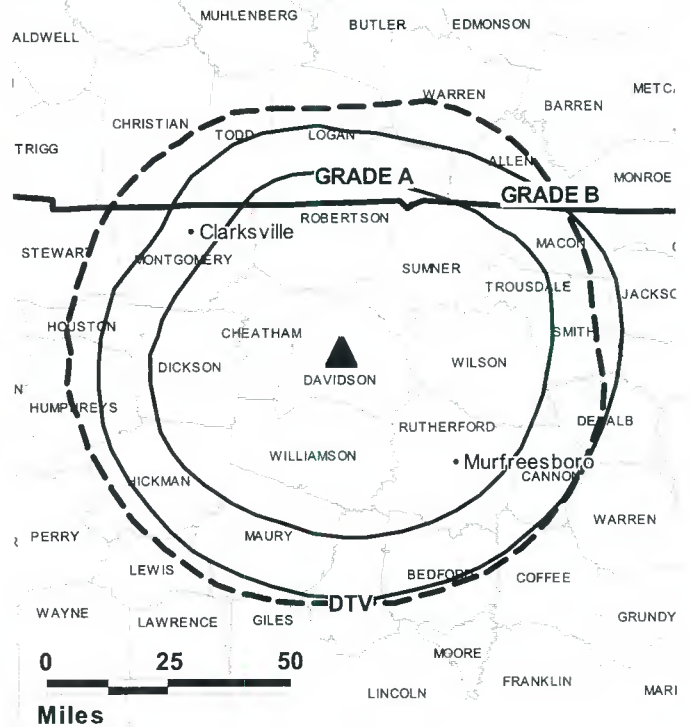
Shelly King, General Sales Manager.

Dennis Breckey, Chief Engineer.

Mark Dillon, Business Manager.

Kent Bailey, Program, Promotion & Production Director.

WNAB-DT BMPCDT-20040224ABH GRANTED: 3/12/2004



© 2006 Warren Communications News

Katy Leach, Traffic Manager.

City of License: Nashville. **Station DMA:** Nashville, TN. **Rank:** 30.

Nielsen Data: Not available.

WSMV-DT
Ch. 10

Network Service: NBC.

Licensee: Meredith Corp., 5700 Knob Rd., Nashville, TN 37209.

Studio: 5700 Knob Rd., Nashville, TN 37209.

Mailing Address: 5700 Knob Rd., Nashville, TN 37209.

Phone: 615-353-4444; 615-353-2232. **Fax:** 615-353-2322.

E-mail: thall@wsmv.com

Web Site: http://www.wsmv.com

Technical Facilities: Channel No. 10 (192-198 MHz). Authorized power: 42.4-kw visual. Antenna: 1360-ft above av. terrain, 1260-ft. above ground, 675-ft. above sea level.

Latitude	36°	08'	27"
Longitude	86°	51'	56"

Note: Latitude and longitude coordinates shown are based on the North American Datum of 1927 (NAD 27) as currently required by the Mass Media Bureau of the FCC.

Ownership: Meredith Corp. (Group Owner).

Began Operation: Station operating; no on-air date.

Represented (sales): TeleRep Inc.

Personnel:

Steve Ramsey, Vice President & General Manager.

Vernon Johnson, Operations Manager.

Judy Williams, General Sales Manager.

Doris Smith, Local Sales Manager.

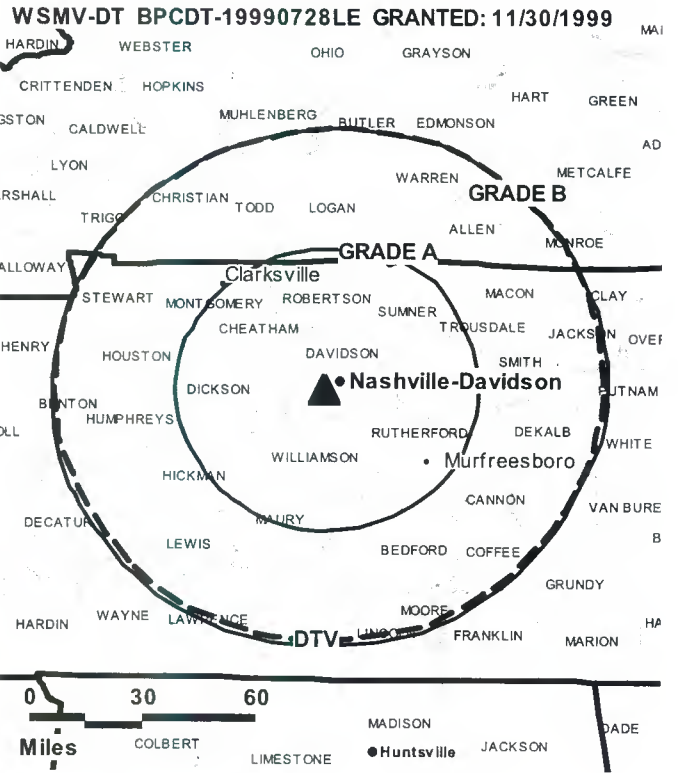
Paul Scott, Local Sales Manager.

Keith Wheatley, National Sales Manager.

Andrew Finlayson, News Director.

Mike Nichols, Chief Engineer.

Teresa McDaniel, Business Manager.



Donna Sexton, Program Coordinator.

Tim Hall, Promotion & Creative Services Director.

Mark Ford, Production Manager.

Stacy Short, Traffic Manager.

City of License: Nashville. **Station DMA:** Nashville, TN. **Rank:** 30.

Nielsen Data: Not available.

WSMV-TV
Ch. 4

Network Service: NBC.

Licensee: Meredith Corp., 1716 Locust St., Des Moines, IA 50309.

Studio: 5700 Knob Rd., Nashville, TN 37209.

Mailing Address: 5700 Knob Rd., Nashville, TN 37209.

Phone: 615-353-4444; 615-353-2232. **Fax:** 615-353-2375.

E-mail: thall@wsmv.com

Web Site: http://www.wsmv.com

Technical Facilities: Channel No. 4 (66-72 MHz). Authorized power: 200-kw visual, 20-kw aural. Antenna: 1425-ft above av. terrain, 1368-ft. above ground, 2049-ft. above sea level.

Latitude 36° 08' 27.2"
Longitude 86° 51' 56.2"

Transmitter: 5700 Knob Rd.

Digital Facilities: Channel No. 10 (192-198 MHz). Power: 42.4-kw visual. Antenna: 1360-ft above av. terrain, 1260-ft. above ground, 675-ft. above sea level.

Latitude 36° 08' 27"
Longitude 86° 51' 56"

FCC Digital File Number: BPCDT-990728LE. Granted: November 30, 1999.

Note: Latitude and longitude coordinates shown are based on the North American Datum of 1927 (NAD 27) as currently required by the Mass Media Bureau of the FCC.

Multichannel TV Sound: Stereo only.

Satellite Earth Stations: Harris, 3.5-meter Ku-band; Odom, 5-meter C-band; Harris, 6.1-meter Ku-band; Microdyne, Harris receivers.

SNG Mobile Dish: Dalsat, 3-meter Ku-band.

News Service: AP.

Ownership: Meredith Corp. (Group Owner).

Began Operation: September 30, 1950. Sale to present owner by Cook Inlet Communications approved by FCC November 1, 1994 (Television Digest, Vol. 34:34; 35:2). Sale to Cook Inlet Communications by Gillett Broadcasting approved April 17, 1989. Sale to Gillett Broadcasting by NLT Corp. approved by FCC September 14, 1981 (Vol. 21:20).

Represented (legal): Dow, Lohnes & Albertson.

Represented (sales): TeleRep Inc.

Personnel:

Steve Ramsey, Vice President & General Manager.

Vernon Johnson, Operations Manager.

Judy Williams, General Sales Manager.

Doris Smith, Local Sales Manager.

Paul Scott, Local Sales Manager.

Keith Wheatley, National Sales Manager.

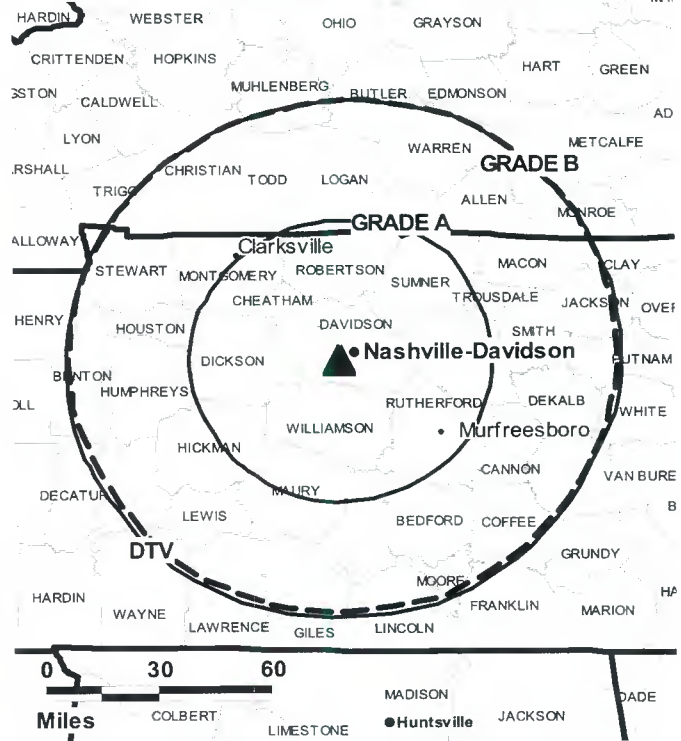
Andrew Finlayson, News Director.

Mike Nichols, Chief Engineer.

Teresa McDaniel, Business Manager.

Donna Sexton, Program Coordinator.

WSMV-TV BPCT-19860206KE GRANTED: 3/24/1986



© 2006 Warren Communications News

Tim Hall, Promotion & Creative Services Director.

Mark Ford, Production Manager.

Stacy Short, Traffic Manager.

Rates: On request.

City of License: Nashville. **Station DMA:** Nashville, TN. **Rank:** 30.

Circulation © 2005 Nielsen. Coverage based on Nielsen study.

GrandTotal	Cable TV Households	Non-cable TV Households	Total TV Households
Estimated Station Totals *	652,480	368,770	1,021,250
Average Weekly Circulation (2005)	423,888	223,232	647,120
Average Daily Circulation (2005)			328,050
Station DMA Total	Cable TV Households	Non-cable TV Households	Total TV Households
Estimated Station Totals *	528,280	317,350	845,630
Average Weekly Circulation (2005)	396,767	217,638	614,405
Average Daily Circulation (2005)			319,166
Other DMA Total	Cable TV Households	Non-cable TV Households	Total TV Households
Estimated Station Totals *	124,200	51,420	175,620
Average Weekly Circulation (2005)	27,121	5,594	32,715
Average Daily Circulation (2005)			8,884

*Estimated station totals are sums of the Nielsen TV and Cable TV household estimates for each county in which the station registers viewing of more than 5% as per the Nielsen Survey Methods.

WTVF
Ch. 5

Network Service: CBS.

Licensee: NewsChannel 5 Network LP, 474 James Robertson Pkwy., Nashville, TN 37219.

Studio: 474 James Robertson Pkwy., Nashville, TN 37219.

Mailing Address: 474 James Robertson Pkwy., Nashville, TN 37219.

Phone: 615-244-5000. **Fax:** 615-244-9883.

E-mail: news@newschannel5.com

Web Site: http://www.newschannel5.com

Technical Facilities: Channel No. 5 (76-82 MHz). Authorized power: 100-kw visual, 10-kw aural. Antenna: 1394-ft above av. terrain, 1179-ft. above ground, 2049-ft. above sea level.

Latitude 36° 16' 05"
Longitude 86° 47' 16"

Transmitter: Brick Church Pike & Old Hickory Blvd.

Digital Facilities: Channel No. 56 (722-728 MHz). Power: 405-kw max. visual. Antenna: 1329-ft above av. terrain, 1066-ft. above ground.

Latitude 36° 16' 005"
Longitude 86° 47' 16"

FCC Digital File Number: BPCDT-19991006AAK. Granted: November 02, 2004.

Note: Latitude and longitude coordinates shown are based on the North American Datum of 1927 (NAD 27) as currently required by the Mass Media Bureau of the FCC.

Multichannel TV Sound: Stereo only.

Satellite Earth Stations: Scientific-Atlanta, 4.6-meter C-band; Scientific-Atlanta, 5-meter C-band; Harris, 6.1-meter Ku-band; Scientific-Atlanta, 7-meter C-band; Scientific-Atlanta, DX Engineering receivers.

SNG Mobile Dish: Hubcom, 2.4-meter Ku-band.

News Services: Conus, AP.

Ownership: Landmark Communications Inc. (Group Owner).

Began Operation: August 6, 1954. Working control of Life & Casualty Insurance Co. was acquired in 1958 by John D. & Clint W. Murchinson Jr., but FCC didn't approve this transfer of control until July 29, 1959 (Television Digest, Vol. 14:35, 15:30). American General Insurance Co. acquired 100% of the stock of Life & Casualty Insurance Co. on January 1, 1969. Sale to H & C Communications by American General Insurance Co. approved by FCC October 15, 1975. Sale to present owner by H & C Communications approved by FCC September 12, 1991 (Vol. 31:26).

Represented (sales): Eagle Television Sales.

Represented (legal): Hogan & Hartson LLP.

Personnel:

Debbie Turner, President & General Manager.

Paul Hastaba, General Sales Manager.

Natilie Ryman, Local Sales Manager.

Tracy Smith, Local Sales Manager.

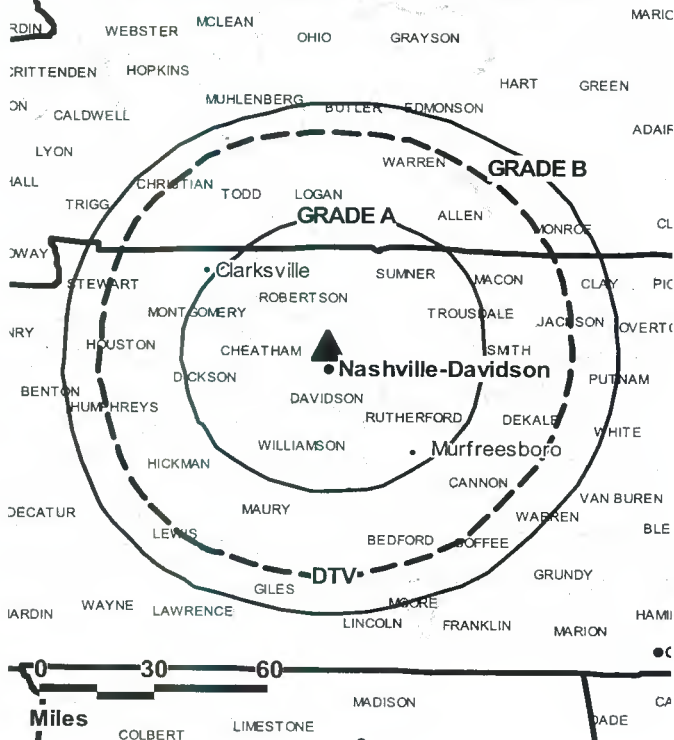
Lyn Plantinga, National Sales Manager.

Mike Cutler, News Director.

Roger Dowdy, Chief Engineer.

Julia Stone, Business Manager.

WTVF BMPCT-19850918KO GRANTED: 11/25/1985



© 2006 Warren Communications News

Mark Binda, Program Director.

Richard Eller, Promotion Director.

Charlie Orr, Production Manager.

Julie Hows, Traffic Manager.

Cheryl Tolber, Media Analysis Director.

Rates: On request.

City of License: Nashville. **Station DMA:** Nashville, TN. **Rank:** 30.

Circulation © 2005 Nielsen. Coverage based on Nielsen study.

GrandTotal	Cable TV Households	Non-cable TV Households	Total TV Households
Estimated Station Totals *	708,820	367,450	1,076,270
Average Weekly Circulation (2005)	462,653	239,367	702,020
Average Daily Circulation (2005)			372,618
Station DMA Total	Cable TV Households	Non-cable TV Households	Total TV Households
Estimated Station Totals *	528,280	317,350	845,630
Average Weekly Circulation (2005)	400,130	230,272	630,402
Average Daily Circulation (2005)			348,225
Other DMA Total	Cable TV Households	Non-cable TV Households	Total TV Households
Estimated Station Totals *	180,540	50,100	230,640
Average Weekly Circulation (2005)	62,523	9,095	71,618
Average Daily Circulation (2005)			24,393

*Estimated station totals are sums of the Nielsen TV and Cable TV household estimates for each county in which the station registers viewing of more than 5% as per the Nielsen Survey Methods.

WTVF-DT
Ch. 56

Network Service: CBS.

Licensee: News-Channel 5 Network LP, 474 James Robertson Pkwy., Nashville, TN 37219.

Studio: 474 James Robertson Pkwy., Nashville, TN 37219.

Mailing Address: 474 James Robertson Pkwy., Nashville, TN 37219.

Phone: 615-244-5000. **Fax:** 615-244-9883.

E-mail: news@newschannel5.com

Web Site: http://www.newschannel5.com

Technical Facilities: Channel No. 56 (722-728 MHz). Authorized power: 405-kw max. visual. Antenna: 1329-ft above av. terrain, 1066-ft. above ground.

Latitude	36°	16'	005"
Longitude	86°	47'	16"

Holds CP for change to 1000-kw max. visual, 1332-ft above av. terrain, 1066-ft. above ground, 1936-ft. above sea level; BPCDT-20041029AEX.

Note: Latitude and longitude coordinates shown are based on the North American Datum of 1927 (NAD 27) as currently required by the Mass Media Bureau of the FCC.

Ownership: Landmark Communications Inc. (Group Owner).

Began Operation: November 15, 2001. High Definition.

Represented (sales): Eagle Television Sales.

Represented (legal): Hogan & Hartson LLP.

Personnel:

Debbie Turner, President & General Manager.

Paul Hastaba, General Sales Manager.

Natalie Ryman, Local Sales Manager.

Tracy Smith, Local Sales Manager.

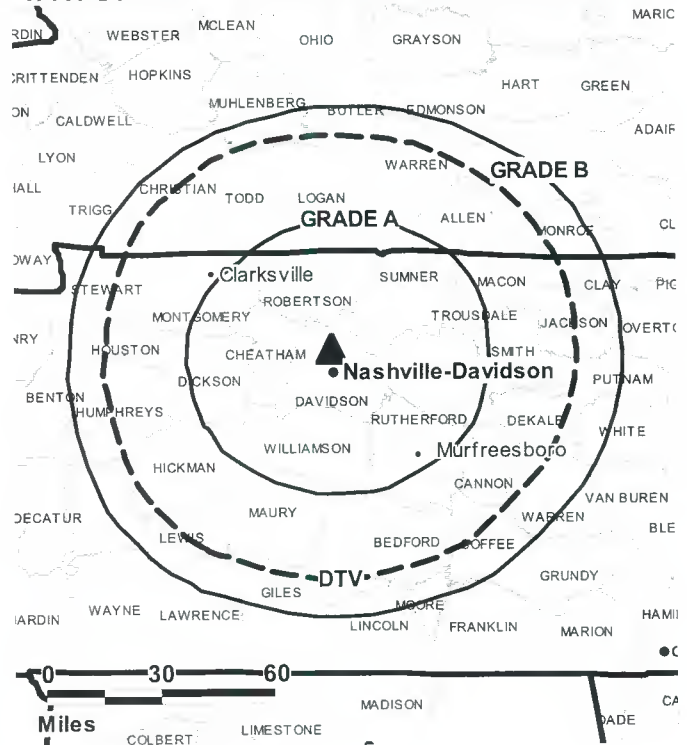
Lyn Plantinga, National Sales Manager.

Mike Cutler, News Director.

Roger Dowdy, Chief Engineer.

Julia Stone, Business Manager.

WTVF-DT BPCDT-20041029AEX GRANTED: 11/2/2004



© 2006 Warren Communications News

Mark Binder, Program Director.

Richard Eller, Promotion Director.

Charlie Orr, Production Manager.

Julie Hows, Traffic Manager.

Cheryl Tolber, Media Analysis Director.

City of License: Nashville. **Station DMA:** Nashville, TN. **Rank:** 30.

Nielsen Data: Not available.

WUXP-DT
Ch. 21

Network Service: UPN.

Grantee: WUXP Licensee LLC, 10706 Beaver Dam Rd., Cockeysville, MD 21030.

Studio: 631 Mainstream Dr., Nashville, TN 37228.

Mailing Address: 631 Mainstream Dr., Nashville, TN 37228.

Phone: 615-259-5617. **Fax:** 615-259-3962.

E-mail: gcarr@upn30.com

Web Site: http://www.upn30.com

Technical Facilities: Channel No. 21 (512-518 MHz). Authorized power: 1000-kw max. visual. Antenna: 1355-ft above av. terrain, 1155-ft. above ground.

Latitude	36°	15'	50"
Longitude	86°	47'	39"

Note: Latitude and longitude coordinates shown are based on the North American Datum of 1927 (NAD 27) as currently required by the Mass Media Bureau of the FCC.

Ownership: Sinclair Broadcast Group Inc. (Group Owner).

Began Operation: Station operating under Special Temporary Authority at 7.6-kw max. visual; no on-air date.

Represented (sales): Millennium Sales & Marketing.

Personnel:

David S. Smith, President.

Steve Mann, Vice President & General Manager.

Pam Sullivan, General Sales Manager.

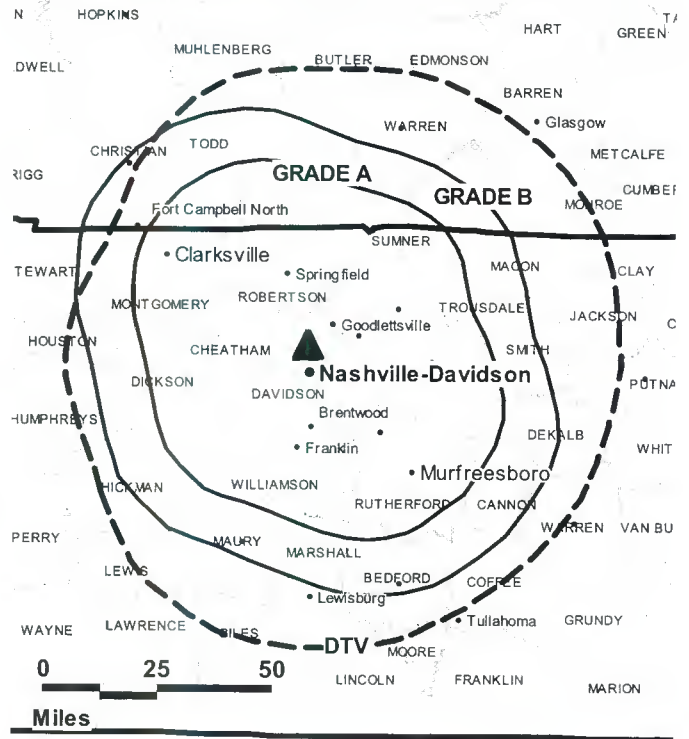
Greg Carr, Local Sales Manager.

Dale Dukowski, National Sales Manager.

David Birdsong, Chief Engineer.

Mark Dillon, Business Manager.

WUXP-DT BMPCDT-20010525AAJ GRANTED: 10/25/2001



© 2006 Warren Communications News

Lee Scott, Program, Production & Promotion Director.

Kati Leach, Traffic Manager.

City of License: Nashville. **Station DMA:** Nashville, TN. **Rank:** 30.

Nielsen Data: Not available.

WUXP-TV
Ch. 30

Network Service: UPN.

Licensee: WUXP Licensee LLC, 10706 Beaver Dam Rd., Cockeysville, MD 21030.

Studio: 631 Mainstream Dr., Nashville, TN 37228.

Mailing Address: 631 Mainstream Dr., Nashville, TN 37228.

Phone: 615-259-5617. **Fax:** 615-259-3962.

E-mail: gcarr@upn30.com

Web Site: http://www.upn30.com

Technical Facilities: Channel No. 30 (566-572 MHz). Authorized power: 5000-kw max. visual. Antenna: 1417-ft above av. terrain, 1217-ft. above ground, 2014-ft. above sea level.

Latitude 36° 15' 50"
Longitude 86° 47' 39"

Digital Facilities: Channel No. 21 (512-518 MHz). Power: 1000-kw max. visual. Antenna: 1355-ft above av. terrain, 1155-ft. above ground.

Latitude 36° 15' 50"
Longitude 86° 47' 39"

Note: Latitude and longitude coordinates shown are based on the North American Datum of 1927 (NAD 27) as currently required by the Mass Media Bureau of the FCC.

LMA: Local marketing agreement with WZTV (F), Nashville.

Ownership: Sinclair Broadcast Group Inc. (Group Owner).

Began Operation: February 18, 1984.

Represented (sales): Millennium Sales & Marketing.

Represented (legal): Arter & Hadden LLP.

Represented (engineering): du Treil, Lundin & Rackley Inc.

Personnel:

David S. Smith, President.

Steve Mann, Vice President & General Manager.

Pam Sullivan, General Sales Manager.

Greg Carr, Local Sales Manager.

Dale Bukowski, National Sales Manager.

David Birdsong, Chief Engineer.

Mark Dillon, Business Manager.

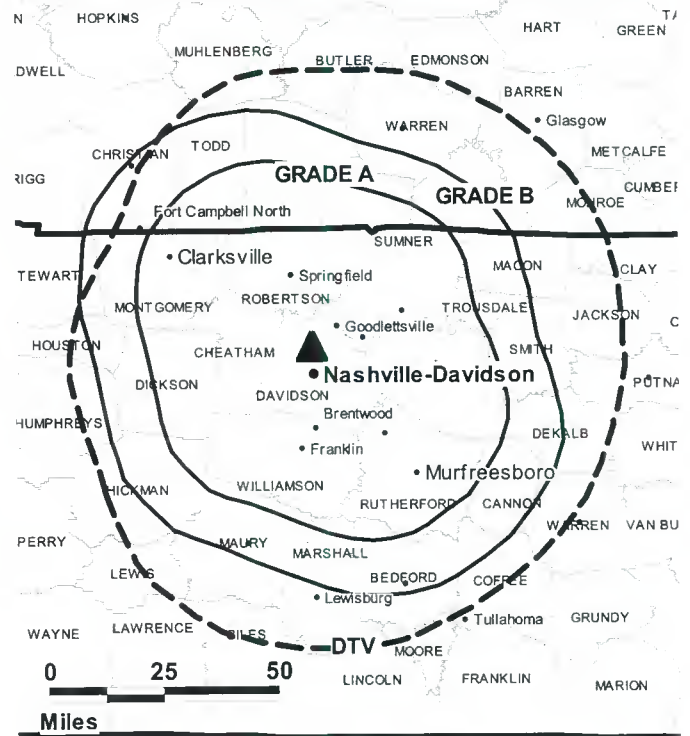
Lee Scott, Program, Production & Promotion Director.

Kati Leach, Traffic Manager.

Rates: On request.

City of License: Nashville. **Station DMA:** Nashville, TN. **Rank:** 30.

WUXP-TV BPCT-20010525AAK GRANTED: 10/25/2001



© 2006 Warren Communications News

Circulation © 2005 Nielsen. Coverage based on Nielsen study.

GrandTotal	Cable TV Households	Non-cable TV Households	Total TV Households
Estimated Station Totals *	564,150	344,990	909,140
Average Weekly Circulation (2005)	199,195	102,497	301,692
Average Daily Circulation (2005)			112,134

Station DMA Total	Cable TV Households	Non-cable TV Households	Total TV Households
Estimated Station Totals *	509,380	317,350	826,730
Average Weekly Circulation (2005)	185,382	99,403	284,785
Average Daily Circulation (2005)			106,713

Other DMA Total	Cable TV Households	Non-cable TV Households	Total TV Households
Estimated Station Totals *	54,770	27,640	82,410
Average Weekly Circulation (2005)	13,813	3,094	16,907
Average Daily Circulation (2005)			5,421

*Estimated station totals are sums of the Nielsen TV and Cable TV household estimates for each county in which the station registers viewing of more than 5% as per the Nielsen Survey Methods.

WZTV
Ch. 17

Network Service: FOX.

Licensee: WZTV Licensee LLC, 10706 Beaver Dam Rd., Cockeysville, MD 21030.

Studio: 631 Mainstream Dr., Nashville, TN 37228.

Mailing Address: 631 Mainstream Dr., Nashville, TN 37228.

Phone: 615-259-5617. **Fax:** 615-259-3962.

E-mail: sales@fox17.com

Web Site: http://www.fox17.com

Technical Facilities: Channel No. 17 (488-494 MHz). Authorized power: 3266-kw max. & 2193-kw horizontal visual, 327-kw & 219-kw horizontal aural. Antenna: 1160-ft above av. terrain, 1062-ft. above ground, 1742-ft. above sea level.

Latitude 36° 08' 27"
Longitude 86° 51' 56"

Holds CP for change to 3240-kw max. visual, 1407-ft above av. terrain, 1207-ft. above ground, 2005-ft. above sea level; lat. 36° 15' 50", long. 86° 47' 39", BPCT-20010529ABM.

Transmitter: 5700 Knob Rd., Nashville.

Digital Facilities: Channel No. 15 (476-482 MHz). Power: 1000-kw max. visual. Antenna: 1348-ft above av. terrain, 1148-ft. above ground, 1946-ft. above sea level.

Latitude 36° 15' 50"
Longitude 86° 47' 39"

FCC Digital File Number: BPCDT-19991101ADI. Granted: November 08, 2002.

Note: Latitude and longitude coordinates shown are based on the North American Datum of 1927 (NAD 27) as currently required by the Mass Media Bureau of the FCC.

Multichannel TV Sound: Stereo and separate audio program.

Satellite Earth Stations: Transmitter Harris; Scientific-Atlanta, 5-meter C-band; Comtech, 5-meter KC-band; Wegener, Standard Components receivers.

News Service: AP.

LMA: Local marketing agreement with WUXP (U), Nashville.

Ownership: Sinclair Broadcast Group Inc. (Group Owner).

Began Operation: August 5, 1968. As WMCV, station left air March 14, 1971. Sale to Hudson Broadcasting approved by FCC August 1974. Sale to Robert K. Zelle et al., approved by FCC September 30, 1975. Resumed operation March 6, 1976. Sale to Multimedia Inc. by Robert K. Zelle, et al., approved by FCC December 14, 1979 Television Digest, Vol. 19:5; 20:10). Sale to Act III Broadcasting by Multimedia Inc. approved by FCC April 29, 1988 (Vol. 28:5, 12, 26). Sale to Sullivan Broadcasting Co. by Act III Broadcasting approved by FCC December 15, 1995. Transfer to present owner by Sullivan Broadcasting Co. approved by FCC December 10, 2001 (Vol. 41:38).

Represented (sales): Millennium Sales & Marketing.

Represented (legal): Arter & Hadden LLP.

Represented (engineering): Denny & Associates PC.

Personnel:

David S. Smith, President.

Steve Mann, vice President & General Manager.

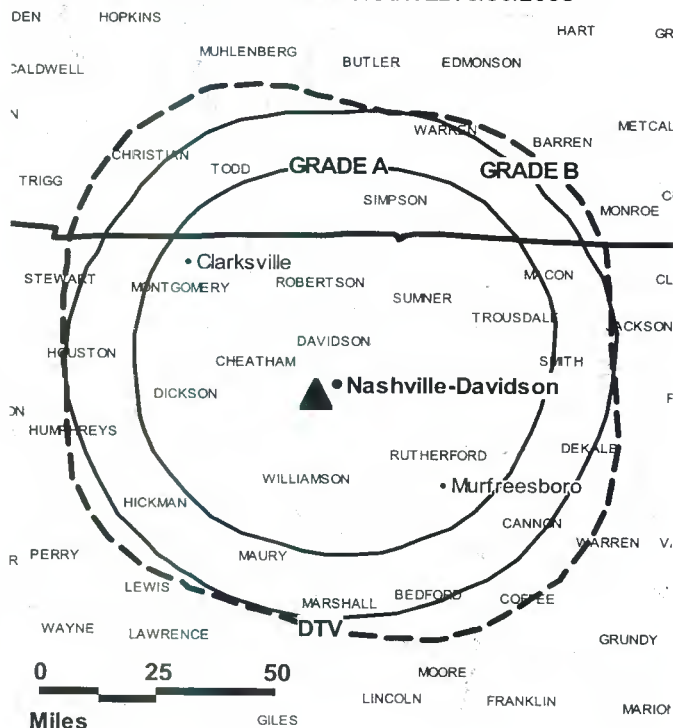
Pam Sullivan, General Sales Manager.

Amy Shelton, Local Sales Manager.

Dale Bukowski, National Sales Manager.

Ken Smith, News Director.

WZTV BPCT-20010529ABM GRANTED: 6/30/2003



David Birdsong, Chief Engineer.

Mark Dillon, Business Manager.

Becky Dan, Program, Promotion & Production Director.

Kati Leach, Traffic Manager.

Highest 30 Sec. Rate: \$10,000.

City of License: Nashville. **Station DMA:** Nashville, TN. **Rank:** 30.

Circulation © 2005 Nielsen. Coverage based on Nielsen study.

GrandTotal	Cable TV Households	Non-cable TV Households	Total TV Households
Estimated Station Totals *	590,090	342,470	932,560
Average Weekly Circulation (2005)	295,092	143,001	438,093
Average Daily Circulation (2005)			149,197

Station DMA Total	Cable TV Households	Non-cable TV Households	Total TV Households
Estimated Station Totals *	528,280	317,350	845,630
Average Weekly Circulation (2005)	276,640	140,920	417,560
Average Daily Circulation (2005)			143,673

Other DMA Total	Cable TV Households	Non-cable TV Households	Total TV Households
Estimated Station Totals *	61,810	25,120	86,930
Average Weekly Circulation (2005)	18,452	2,081	20,533
Average Daily Circulation (2005)			5,524

*Estimated station totals are sums of the Nielsen TV and Cable TV household estimates for each county in which the station registers viewing of more than 5% as per the Nielsen Survey Methods.

WZTV-DT
Ch. 15

Network Service: FOX.

Licensee: WZTV Licensee LLC, 10706 Beaver Dam Rd., Cockeysville, MD 21030.

Studio: 631 Mainstream Drive, Nashville, TN 37064.

Mailing Address: 631 Mainstream Dr., Nashville, TN 37064.

Phone: 615-259-5617. **Fax:** 615-259-3962.

E-mail: sales@fox17.com

Web Site: http://www.fox17.com

Technical Facilities: Channel No. 15 (476-482 MHz). Authorized power: 1000-kw max. visual. Antenna: 1348-ft above av. terrain, 1148-ft. above ground, 1946-ft. above sea level.

Latitude	36°	15'	50"
Longitude	86°	47'	39"

Note: Latitude and longitude coordinates shown are based on the North American Datum of 1927 (NAD 27) as currently required by the Mass Media Bureau of the FCC.

Ownership: Sinclair Broadcast Group Inc. (Group Owner).

Began Operation: Station operating; no on-air date.

Represented (sales): Millennium Sales & Marketing.

Personnel:

David S. Smith, President.

Steve Mann, Vice President & General Manager.

Pam Sullivan, General Sales Manager.

Amy Shelton, Local Sales Manager.

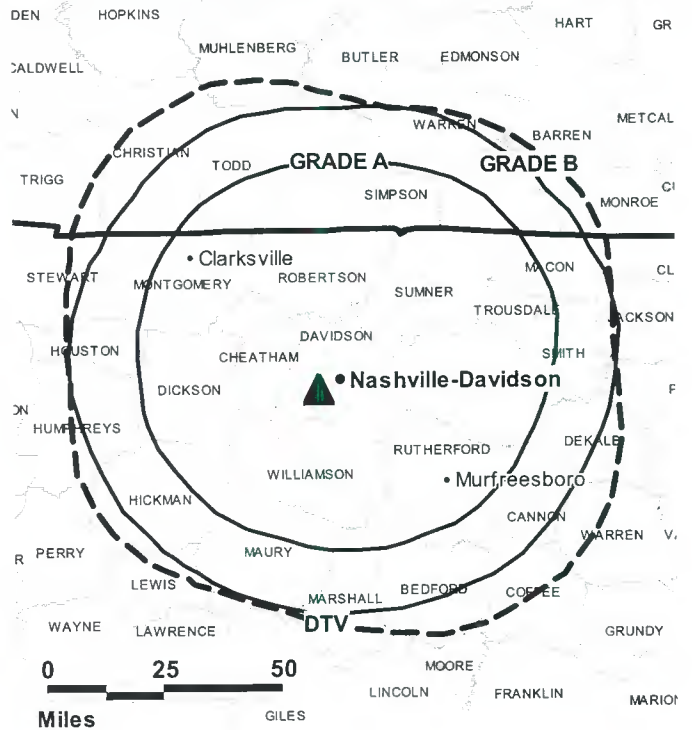
Dale Dubowski, National Sales Manager.

Ken Smith, News Director.

David Birdsong, Chief Engineer.

Mark Dillon, Business Manager.

WZTV-DT BPCDT-19991101ADI GRANTED: 11/8/2002



© 2006 Warren Communications News

Lee Scott, Program, Promotion & Production Director.

Kati Leach, Traffic Manager.

City of License: Nashville. **Station DMA:** Nashville, TN. **Rank:** 30.

Nielsen Data: Not available.

WVLR
Ch. 48

Licensee: Volunteer Christian Television Inc., Box 6922, Clearwater, FL 33758.

Studio: 306 Kyker Ferry Rd., Kodak, TN 37764.

Mailing Address: 306 Kyker Ferry Rd, Kodak, TN 37764.

Phone: 865-932-4803. **Fax:** 865-932-4102.

E-mail: therontv48@comcast.net

Web Site: <http://www.ctnonline.com> or www.tv48.org

Technical Facilities: Channel No. 48 (674-680 MHz). Authorized power: 5000-kw max. visual. Antenna: 1414-ft above av. terrain, 280-ft. above ground, 2720-ft. above sea level.

Latitude 36° 15' 30"
Longitude 83° 37' 43"

Transmitter: 950 Blackburn Lane, New Tazewell.

Note: Latitude and longitude coordinates shown are based on the North American Datum of 1927 (NAD 27) as currently required by the Mass Media Bureau of the FCC.

Ownership: Christian Television Corp. Inc. (Group Owner).

Began Operation: October 1, 2002. Sale to present owner by Tazewell Broadcasting LLC approved by FCC January 9, 2002.

Represented (legal): Hardy & Carey LLP.

Personnel:

Bob D'Andrea, President.

Theron P. Woodward, General Manager.

Tom Evensen, Chief Engineer.

Scott Dunkel, Traffic Manager.

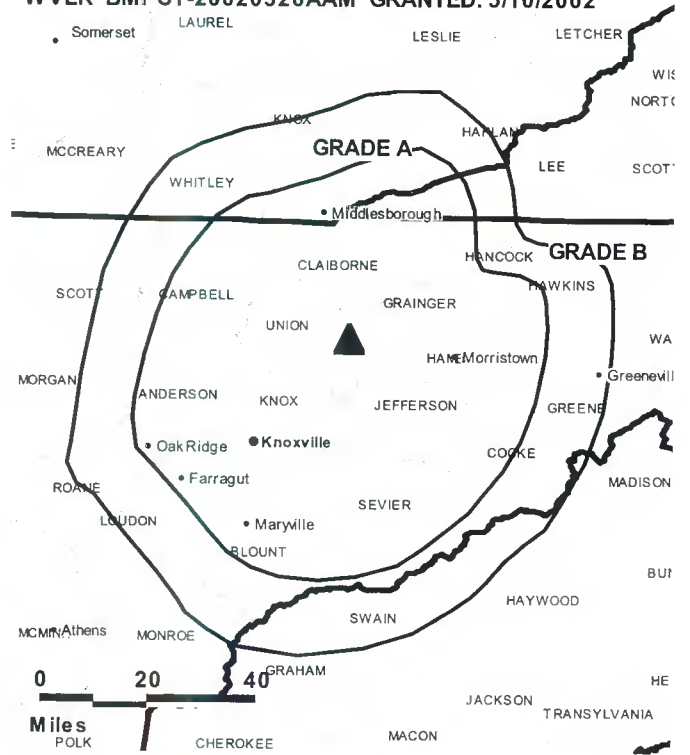
Maria Woodward, Office Manager.

City of License: Tazewell. **Station DMA:** Knoxville, TN. **Rank:** 58.

Communications Daily

The Authoritative News Service of
Electronic Communications
For Information, call 800-771-9202

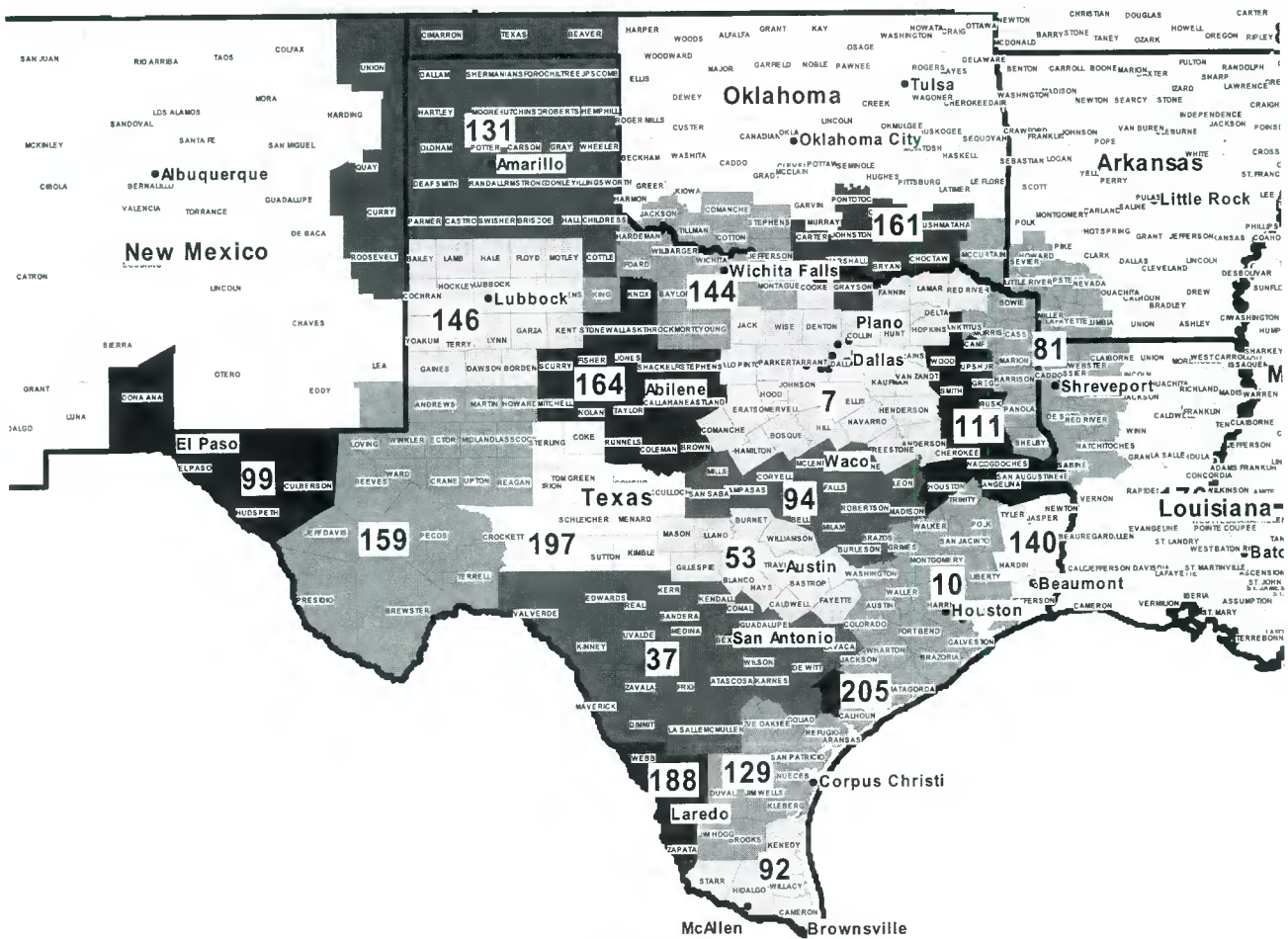
WVLR BMPCT-20020326AAM GRANTED: 5/10/2002



Circulation © 2005 Nielsen. Coverage based on Nielsen study.

GrandTotal	Cable TV Households	Non-cable TV Households	Total TV Households
Estimated Station Totals *	37,920	2,400	40,320
Average Weekly Circulation (2005)	2,604	338	2,942
Average Daily Circulation (2005)			523
Station DMA Total	Cable TV Households	Non-cable TV Households	Total TV Households
Estimated Station Totals *	37,920	2,400	40,320
Average Weekly Circulation (2005)	2,604	338	2,942
Average Daily Circulation (2005)			523

*Estimated station totals are sums of the Nielsen TV and Cable TV household estimates for each county in which the station registers viewing of more than 5% as per the Nielsen Survey Methods.



© 2006 Warren Communications News

MARKET	NIelsen DMA TV HOUSEHOLDS	RANK	MARKET AREA COMMERCIAL STATIONS
Dallas-Fort Worth, TX	2,336,140	7	KDAF (33); KDAF-DT (32); KDFI (27); KDFI-DT (36); KDFW (4); KDFW-DT (35); KDTX-DT (45); KDTX-TV (58); KFWD (52); KFWD-DT (51); KLDT (55); KLDT-DT (54); KMPX (29); KMPX-DT (30); KPXD (68); KPXD-DT (42); KSTR-DT (48); KSTR-TV (49); KTAQ (47); KTAQ-DT (46); KTVT (11); KTVT-DT (19); KTXA (21); KTXA-DT (18); KUVN-DT (24); KUVN-TV (23); KXAS-DT (41); KXAS-TV (5); KXTX-DT (40); KXTX-TV (39); WFAA-DT (9); WFAA-TV (8)
Houston, TX	1,938,670	10	KAZH (57); KAZH-DT (41); KFTH-DT (36); KFTH-TV (67); KHOU-DT (31); KHOU-TV (11); KHWB (39); KHWB-DT (38); KNWS-DT (52); KNWS-TV (51); KPRC-DT (35); KPRC-TV (2); KPXB (49); KPXB-DT (5); KRIV (26); KRIV-DT (27); KTBU (55); KTBU-DT (42); KTMD (47); KTMD-DT (48); KTRK-DT (32); KTRK-TV (13); KTXH (20); KTXH-DT (19); KXLN-DT (46); KXLN-TV (45); KZJL (61); KZJL-DT (44)
San Antonio, TX	760,410	37	KABB (29); KABB-DT (30); KBEJ (2); KENS-DT (55); KENS-TV (5); KPXL (26); KRRT (35); KRRT-DT (32); KSAT-DT (48); KSAT-TV (12); KTRG (10); KVAV (16); KVDA (60); KVDA-DT (38); KWEX-DT (39); KWEX-TV (41); WOAI-DT (58); WOAI-TV (4)
Austin, TX	589,360	53	KAKW-DT (23); KAKW-TV (62); KEYE-DT (43); KEYE-TV (42); KNVA (54); KNVA-DT (49); KTBC (7); KTBC-DT (56); KVUE (24); KVUE-DT (33); KXAM-DT (27); KXAM-TV (14); KXAN-DT (21); KXAN-TV (36)
Shreveport, LA	382,080	81	KMSS-DT (34); KMSS-TV (33); KPXJ (21); KSHV (45); KSHV-DT (44); KSLA-DT (17); KSLA-TV (12); KTAL-DT (15); KTAL-TV (6); KTBS-DT (28); KTBS-TV (3)
Harlingen-Weslaco-Brownsville-McAllen, TX	318,800	92	KGBT-DT (31); KGBT-TV (4); KNVO (48); KNVO-DT (49); KRGV-DT (13); KRGV-TV (5); KTLM (40); KTLM-DT (20); KVEO (23); KVEO-DT (24); XHFX (17); XHRI-TV (2)
Waco-Temple-Bryan, TX	310,960	94	KBTX-DT (59); KBTX-TV (3); KCEN-DT (9); KCEN-TV (6); KWKT (44); KWKT-DT (57); KWTX-DT (53); KWTX-TV (10); KXXV (25); KXXV-DT (26); KYLE (28); KYLE-DT (29)
El Paso, TX-Las Cruces, NM	290,540	99	KDBC-DT (18); KDBC-TV (4); KFOX-DT (15); KFOX-TV (14); KINT-DT (25); KINT-TV (26); KTDO (48); KTDO-DT (47); KTFN (65); KTFN-DT (51); KTSM-DT (16); KTSM-TV (9); KVIA-DT (17); KVIA-TV (7); XEJ-TV (5); XEPM-TV (2); XHJ-TV (44)
Tyler-Longview (Lufkin & Nacogdoches), TX	255,770	111	KCEB (54); KETK-DT (22); KETK-TV (56); KFXX (51); KFXX-DT (31); KLTV (7); KTRT (9); KYTX (19); KYTX-DT (18)
Corpus Christi, TX	192,380	129	KIII (3); KORO (28); KORO-DT (27); KRIS-DT (13); KRIS-TV (6); KZTV (10); KZTV-DT (18)
Amarillo, TX	190,250	131	KAMR-DT (42); KAMR-TV (4); KCIT (14); KCIT-DT (15); KEYU-DT (31); KFDA-DT (9); KFDA-TV (10); KPTF (18); KVH-DT (20); KVH-TV (12); KVII-DT (23); KVII-TV (7)
Beaumont-Port Arthur, TX	167,430	140	KBMT (12); KBMT-DT (50); KBTV-DT (40); KBTV-TV (4); KFDM-DT (21); KFDM-TV (6); KITU-DT (33)

(Continued on next page)

Wichita Falls, TX & Lawton, OK	154,960	144	KAUZ-DT (22); KAUZ-TV (6); KFDX-DT (28); KFDX-TV (3); KJTL (18); KJTL-DT (15); KSWO-DT (22); KSWO-TV (7)
Lubbock, TX	152,150	146	KAMC (28); KAMC-DT (27); KCBD (11); KCBD-DT (9); KJTV-DT (35); KJTV-TV (34); KLBK-DT (38); KLBK-TV (13); KPTB (16); KPTB-DT (25); KUPT (22)
Odessa-Midland, TX	135,100	159	KMID (2); KMID-DT (26); KMLM (42); KMLM-DT (43); KOSA-DT (31); KOSA-TV (7); KPEJ (24); KPEJ-DT (23); KPXK (30); KUPB (18); KWAB-DT (33); KWAB-TV (4); KWES-DT (13); KWES-TV (9)
Sherman, TX-Ada, OK	124,060	161	KTEN (10); KTEN-DT (26); KXII (12); KXII-DT (20)
Abilene-Sweetwater, TX	112,510	164	KPCB (17); KPCB-DT (10); KRBC-DT (29); KRBC-TV (9); KTAB-DT (11); KTAB-TV (32); KTXS-DT (20); KTXS-TV (12); KXVA (15)
Laredo, TX	64,410	188	KGNS-DT (15); KGNS-TV (8); KLDO-DT (19); KLDO-TV (27); KVTV (13); KVTV-DT (14); XEFE-TV (2); XHFTX (57)
San Angelo, TX	53,330	197	KIDY (6); KIDY-DT (19); KLST (8); KLST-DT (11); KSAN-DT (16); KSAN-TV (3)
Victoria, TX	30,250	205	KAVU-DT (15); KAVU-TV (25); KVCT (19); KVCT-DT (11)

Texas Digital Station Totals as of October 1, 2005

	VHF	UHF	TOTAL
Commercial Television	12	92	104
Educational Television	4	14	18
	16	106	122

Texas Analog Station Totals as of October 1, 2005

	VHF	UHF	TOTAL
Commercial Television	53	69	122
Educational Television	7	13	20
	60	82	142

KRBC-DT
Ch. 29

Network Service: NBC.

Grantee: Mission Broadcasting Inc., 544 Red Rock Dr., Wadsworth, OH 44281.

Studio: 4510 S. 14th St., Abilene, TX 79605.

Mailing Address: 4510 S. 14th St., Abilene, TX 79605.

Phone: 325-692-4242. **Fax:** 325-692-8265.

E-mail: sales@krbc9.com

Web Site: http://www.krbctv.com

Technical Facilities: Channel No. 29 (560-566 MHz). Authorized power: 1000-kw max. visual, aural. Antenna: 879-ft above av. terrain, 514-ft. above ground, 2864-ft. above sea level.

Latitude	32°	17'	06"
Longitude	99°	44'	23"

Note: Latitude and longitude coordinates shown are based on the North American Datum of 1927 (NAD 27) as currently required by the Mass Media Bureau of the FCC.

Ownership: Mission Broadcasting Inc. (Group Owner).

Began Operation: Station operating under Special Temporary Authority at 2.5-kw max. visual; no on-air date.

Represented (legal): Drinker Biddle & Reath LLP.

Represented (sales): Petry Television Inc.

Personnel:

Jorge Montoya, General Manager & General Sales Manager.

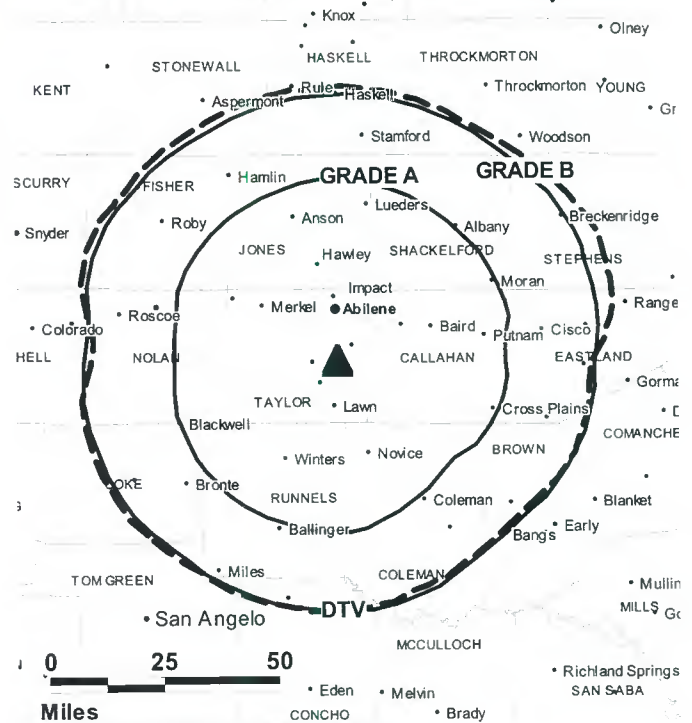
Tom Vodak, News Director.

Glen McCandless, Chief Engineer.

Debbie Freeman, Business Manager.

Cindy Wolcott, Program Director.

KRBC-DT BMPCDT-20040802AMT GRANTED: 9/2/2004



© 2006 Warren Communications News

Karen Yarbrough, Promotion Manager.

Marian Jett, Traffic Manager.

City of License: Abilene. **Station DMA:** Abilene-Sweetwater, TX. **Rank:** 164.

Nielsen Data: Not available.

KRBC-TV

Ch. 9

(Operates satellite KSAN-TV, San Angelo)

Network Service: NBC.

Licensee: Mission Broadcasting Inc., 544 Red Rock Dr., Wadsworth, OH 44281.

Studio: 4510 S. 14th St., Abilene, TX 79605.

Mailing Address: 4510 S. 14th St., Abilene, TX 79605.

Phone: 325-692-4242. **Fax:** 325-692-8265.

E-mail: sales@krbc9.com

Web Site: http://www.krbctv.com

Technical Facilities: Channel No. 9 (186-192 MHz). Authorized power: 316-kw visual, aural. Antenna: 850-ft above av. terrain, 498-ft. above ground, 2848-ft. above sea level.

Latitude 32° 17' 06"
Longitude 99° 44' 23"

Digital Facilities: Channel No. 29 (560-566 MHz). Power: 1000-kw max. visual, aural. Antenna: 879-ft above av. terrain, 514-ft. above ground, 2864-ft. above sea level.

Latitude 32° 17' 06"
Longitude 99° 44' 23"

FCC Digital File Number: BPCDT-19991015ABI. Granted: September 02, 2004.

Note: Latitude and longitude coordinates shown are based on the North American Datum of 1927 (NAD 27) as currently required by the Mass Media Bureau of the FCC.

Multichannel TV Sound: Stereo only.

News Service: AP.

LMA: Local marketing agreement with KSAN-TV (NBC), San Angelo, TX.

Ownership: Mission Broadcasting Inc. (Group Owner).

Began Operation: August 24, 1953. Sale by Abilene Reporter News to Abilene Radio & Television Co. approved by FCC September 16, 1953 (Television Digest, Vol. 9:35, 38). Sale to Sunrise Television Partners LP by Abilene Radio & Television Co. approved by FCC February 10, 1998. Transfer of control to Smith Broadcasting Partners LP approved by FCC July 12, 2000; equity interest retained by Sunrise Television Partners LP. Transfer to LIN TV Corp. by Smith Broadcasting Partners LP & Sunrise Television Partners LP approved by FCC April 17, 2002. Sale to present owner by LIN TV Corp. approved by FCC May 20, 2003.

Represented (legal): Drinker Biddle & Reath LLP.

Represented (sales): Petry Television Inc.

Personnel:

Jorge Montoya, General Manager & General Sales Manager.

Tom Vodak, News Director.

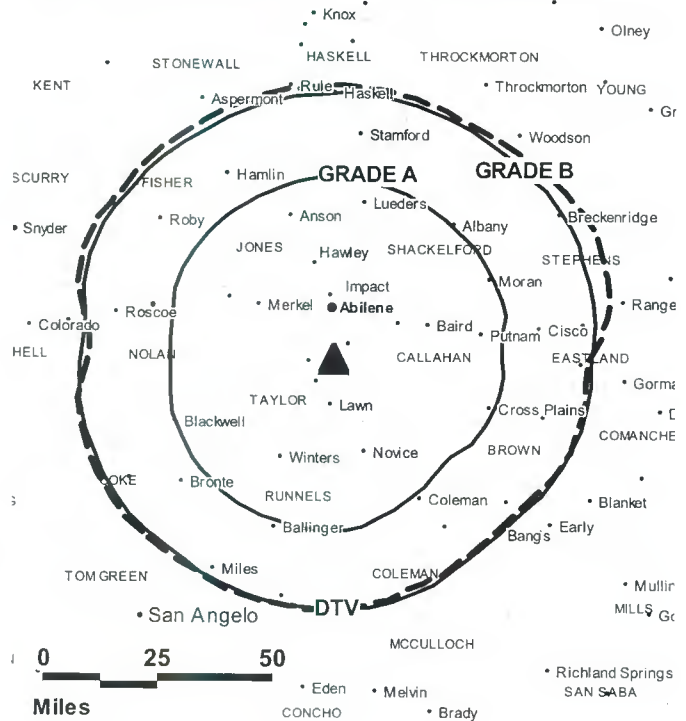
Glenn McCandless, Chief Engineer.

Debbie Freeman, Business Manager.

Cindy Wolcott, Program Director.

Karen Yarbrough, Promotions Manager.

KRBC-TV BPCT-20030123AAJ GRANTED: 12/3/2003



© 2006 Warren Communications News

Marian Jett, Traffic Manager.

Highest 30 Sec. Rate: \$2000.

City of License: Abilene. **Station DMA:** Abilene-Sweetwater, TX. **Rank:** 164.

Circulation © 2005 Nielsen. Coverage based on Nielsen study.

GrandTotal	Cable TV Households	Non-cable TV Households	Total TV Households
Estimated Station Totals *	64,680	48,100	112,780
Average Weekly Circulation (2005)	37,098	23,019	60,117
Average Daily Circulation (2005)			29,676
Station DMA Total	Cable TV Households	Non-cable TV Households	Total TV Households
Estimated Station Totals *	64,680	45,870	110,550
Average Weekly Circulation (2005)	37,098	22,783	59,881
Average Daily Circulation (2005)			29,590
Other DMA Total	Cable TV Households	Non-cable TV Households	Total TV Households
Estimated Station Totals *	0	2,230	2,230
Average Weekly Circulation (2005)	0	236	236
Average Daily Circulation (2005)			86

*Estimated station totals are sums of the Nielsen TV and Cable TV household estimates for each county in which the station registers viewing of more than 5% as per the Nielsen Survey Methods.

KTAB-DT
Ch. 11

Network Service: CBS.

Grantee: Nexstar Finance Inc., 909 Lake Carolyn Pkwy., Suite 1450, Irving, TX 75039.

Studio: 5401 S. 14th St., Abilene, TX 79606.

Mailing Address: Box 5309, Abilene, TX 79608-5309.

Phone: 325-695-7777. **Fax:** 325-695-9922.

E-mail: gkiger@ktabtv.com

Web Site: http://www.ktabtv.com

Technical Facilities: Channel No. 11 (198-204 MHz). Authorized power: 2.5-kw visual. Antenna: 1545-ft above av. terrain, 705-ft. above ground.

Latitude	41°	10'	58"
Longitude	75°	52'	26"

Note: Latitude and longitude coordinates shown are based on the North American Datum of 1927 (NAD 27) as currently required by the Mass Media Bureau of the FCC.

Ownership: Nexstar Broadcasting Group Inc. (Group Owner).

Began Operation: Station operating under Special Temporary Authority at 2.07-kw max. visual; no on-air date.

Represented (legal): Drinker Biddle & Reath LLP.

Represented (sales): Petry Television Inc.

Personnel:

Gayle Kiger, General Manager.

Justin Riggan, Sales Manager.

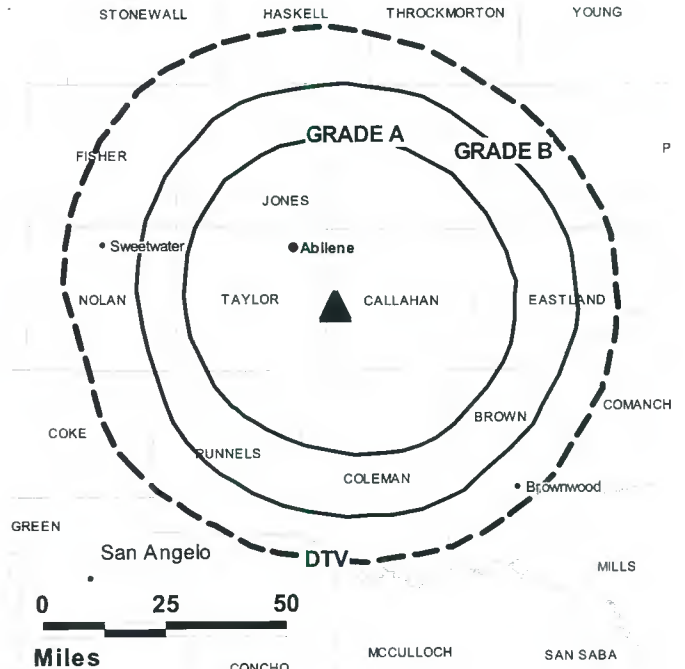
Amanda Campbell, Local Sales Manager, Program & Promotion Director.

Tom Vodak, News Director.

Glenn McCandless, Chief Engineer.

Darlene Loza, Business Manager.

KTAB-DT BPCDT-19991104AAU GRANTED: 2/22/2001



© 2006 Warren Communications News

Patsy Downing, Traffic Manager.

City of License: Abilene. **Station DMA:** Abilene-Sweetwater, TX. **Rank:** 164.

Nielsen Data: Not available.

KTAB-TV

Ch. 32

Network Service: CBS.

Licensee: Nexstar Finance Inc., 909 Lake Carolyn Pkwy., Suite 1450, Irving, TX 75039.

Studio: 5401 S. 14th St., Abilene, TX 79606.

Mailing Address: Box 5309, Abilene, TX 79608-5309.

Phone: 325-695-2777. **Fax:** 325-695-9922.

E-mail: gkiger@ktabtv.com

Web Site: http://www.ktabtv.com

Technical Facilities: Channel No. 32 (578-584 MHz). Authorized power: 2040-kw max. & 1230-kw horizontal visual, 408-kw & 245-kw horizontal aural. Antenna: 920-ft above av. terrain, 749-ft. above ground, 2949-ft. above sea level.

Latitude 32° 16' 35"
Longitude 99° 35' 39"

Transmitter: Near Hwy. 36, 15-mi. SE of Abilene.

Digital Facilities: Channel No. 11 (198-204 MHz). Power: 2.5-kw visual. Antenna: 1545-ft above av. terrain, 705-ft. above ground.

Latitude 41° 10' 58"
Longitude 75° 52' 26"

FCC Digital File Number: BPCDT-19991104AAU. Granted: February 22, 2001.

Note: Latitude and longitude coordinates shown are based on the North American Datum of 1927 (NAD 27) as currently required by the Mass Media Bureau of the FCC.

Satellite Earth Stations: Transmitter Harris; Vertex, 4.7-meter Ku-band; Scientific-Atlanta, 4.7-meter C-band; Scientific-Atlanta, 7-meter C-band; Scientific-Atlanta, M/A-Com receivers.

News Service: AP.

Ownership: Nexstar Broadcasting Group Inc. (Group Owner).

Began Operation: October 6, 1979. Sale to present owner from Shooting Star Broadcasting approved by FCC July 7, 1999. Sale to Shooting Star Broadcasting from Shamrock Holdings Inc. approved by FCC November 14, 1996. Sale to Shamrock Holdings Inc. by Television Investors Ltd. Partnership approved by FCC November 25, 1986 (Television Digest, Vol. 26:42). Sale to Television Investors Ltd. Partnership by Big Country TV of Abilene Inc. approved by FCC December 31, 1984. Sale to Big Country by William Terry, et al., approved by FCC May 25, 1984.

Represented (sales): Petry Television Inc.

Represented (legal): Drinker Biddle & Reath LLP.

Personnel:

Gayle Kiger, General Manager.

Eric Thomas, Sales Manager.

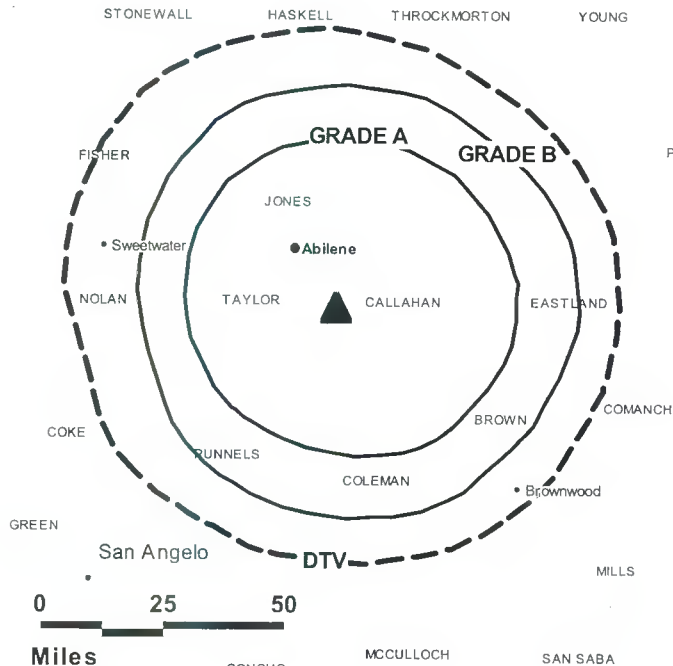
Amanda Campbell, Local Sales Manager & Promotion & Program Director.

Kepper, Tupper & Company

We brokered the sale of KTAB-TV

112 High Ridge Avenue, Ridgefield, CT (203)431-3366

KTAB-TV BPCT-19961118KK GRANTED: 10/4/1998



© 2006 Warren Communications News

Tom Vodak, News Director.

Glenn McCandless, Chief Engineer.

Darlene Loza, Business Manager.

Patsy Downing, Traffic Manager.

Highest 30 Sec. Rate: \$600.

City of License: Abilene. **Station DMA:** Abilene-Sweetwater, TX. **Rank:** 164.

Circulation © 2005 Nielsen. Coverage based on Nielsen study.

GrandTotal	Cable TV Households	Non-cable TV Households	Total TV Households
Estimated Station Totals *	65,430	47,280	112,710
Average Weekly Circulation (2005)	46,198	23,835	70,033
Average Daily Circulation (2005)			41,129
Station DMA Total	Cable TV Households	Non-cable TV Households	Total TV Households
Estimated Station Totals *	64,680	45,870	110,550
Average Weekly Circulation (2005)	46,131	23,731	69,862
Average Daily Circulation (2005)			41,069
Other DMA Total	Cable TV Households	Non-cable TV Households	Total TV Households
Estimated Station Totals *	750	1,410	2,160
Average Weekly Circulation (2005)	67	104	171
Average Daily Circulation (2005)			60

*Estimated station totals are sums of the Nielsen TV and Cable TV household estimates for each county in which the station registers viewing of more than 5% as per the Nielsen Survey Methods.

KXVA
Ch. 15

Licensee: Sage Broadcasting Corp., 406 S. Irving, San Angelo, TX 76903.

Studio: 500 Chesnut St, Suite 804, Abilene, TX 79602.

Mailing Address: 500 Chesnut St., Suite 804, Abilene, TX 79602.

Phone: 325-672-5606. **Fax:** 325-676-2437.

E-mail: michele@kxvafox.com

Technical Facilities: Channel No. 15 (476-482 MHz). Authorized power: 2200-kw max. visual. Antenna: 1033-ft above av. terrain, 807-ft. above ground, 3005-ft. above sea level.

Latitude 32° 16' 35"
Longitude 99° 35' 12"

Transmitter: 1.7-mi. NW of Dudley, Callahan County.

Note: Latitude and longitude coordinates shown are based on the North American Datum of 1927 (NAD 27) as currently required by the Mass Media Bureau of the FCC.

Ownership: Sage Broadcasting Corp. (Group Owner).

Began Operation: January 30, 2001. Sale to present owner by Star Broadcasting Ltd. approved by FCC December 28, 2004.

Represented (legal): Cohn and Marks LLP.

Represented (sales): Millennium Sales & Marketing.

Personnel:

Brad Whitaker, General Manager.

Michele Howse, Local Sales Manager.

Mosha Lackey, Sales Associate.

Barbara Pointer, Sales Associate.

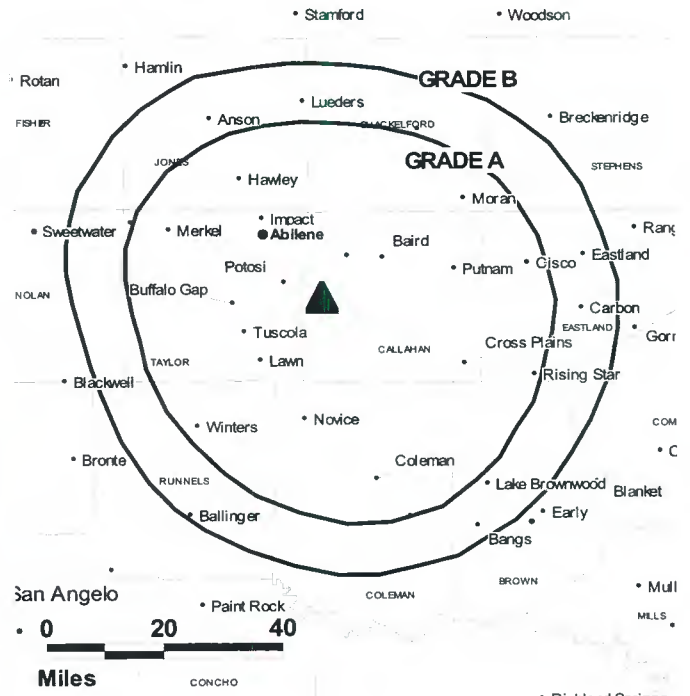
James Tilley, Chief Engineer.

Gunnar Flora, Creative Services Director.

Christina Crosswhite, Office Manager.

City of License: Abilene. **Station DMA:** Abilene-Sweetwater, TX. **Rank:** 164.

KXVA BPCT-950123KW GRANTED: 6/15/2000



Circulation © 2005 Nielsen. Coverage based on Nielsen study.

GrandTotal	Cable TV Households	Non-cable TV Households	Total TV Households
Estimated Station Totals *	62,140	44,150	106,290
Average Weekly Circulation (2005)	28,085	15,902	43,987
Average Daily Circulation (2005)			15,965
Station DMA Total	Cable TV Households	Non-cable TV Households	Total TV Households
Estimated Station Totals *	62,140	42,740	104,880
Average Weekly Circulation (2005)	28,085	15,798	43,883
Average Daily Circulation (2005)			15,940
Other DMA Total	Cable TV Households	Non-cable TV Households	Total TV Households
Estimated Station Totals *	0	1,410	1,410
Average Weekly Circulation (2005)	0	104	104
Average Daily Circulation (2005)			25

*Estimated station totals are sums of the Nielsen TV and Cable TV household estimates for each county in which the station registers viewing of more than 5% as per the Nielsen Survey Methods.

Television & Cable Factbook: ONLINE

For information, call 800-771-9202
www.factbookonline.com

KFTH-DT
Ch. 36

Network Service: TEL.

Licensee: Univision Partnership of Houston, 1999 Avenue of the Stars, Suite 3050, Los Angeles, CA 90067.

Studio: 9444 Kirby Rd., Houston, TX 77054.

Mailing Address: 9444 Kirby Rd., Houston, TX 77054.

Phone: 713-662-4545. **Fax:** 713-668-9045.

Web Site: <http://www.univision.net>

Technical Facilities: Channel No. 36 (602-608 MHz). Authorized power: 1000-kw max. visual, aural. Antenna: 1900-ft above av. terrain, 1885-ft. above ground, 1962-ft. above sea level.

Latitude	29°	34'	15"
Longitude	95°	30'	37"

Note: Latitude and longitude coordinates shown are based on the North American Datum of 1927 (NAD 27) as currently required by the Mass Media Bureau of the FCC.

Ownership: Univision Communications Inc. (Group Owner).

Began Operation: October 1, 2002.

Personnel:

Craig Bland, General Manager.

Jose Oti, General Sales Manager.

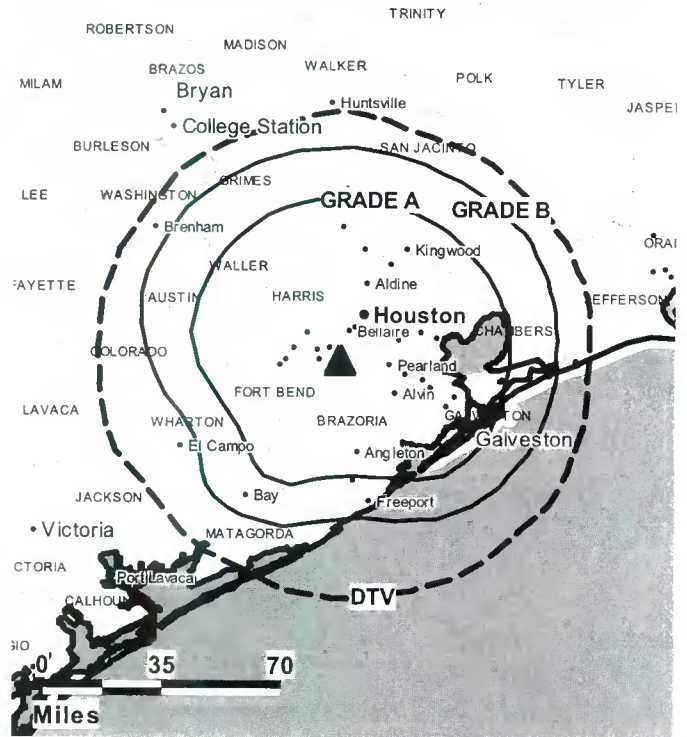
Melissa McMillon, Local Sales Manager.

Tom Daniels, Chief Engineer.

Mike Mancour, Business Manager.

Sandui Salazar, Program Director & Traffic Manager.

KFTH-DT B MPCDT-20020517AAI GRANTED: 10/28/2004



© 2006 Warren Communications News

City of License: Alvin. **Station DMA:** Houston, TX. **Rank:** 10.

Nielsen Data: Not available.

KFTH-TV
Ch. 67

Network Service: TEL.

Licensee: Univision Partnership of Houston, 1999 Avenue of the Stars, Suite 3050, Los Angeles, CA 90067.

Studio: 9444 Kirby Dr., Houston, TX 77054.

Mailing Address: 9444 Kirby Dr., Houston, TX 77054.

Phone: 713-662-4545. **Fax:** 713-668-9054.

Web Site: <http://www.univision.net>

Technical Facilities: Channel No. 67 (788-794 MHz). Authorized power: 4800-kw max. visual. Antenna: 1961-ft above av. terrain, 1947-ft. above ground, 2024-ft. above sea level.

Latitude 29° 34' 15"
Longitude 95° 30' 37"

Digital Facilities: Channel No. 36 (602-608 MHz). Power: 1000-kw max. visual, aural. Antenna: 1900-ft above av. terrain, 1885-ft. above ground, 1962-ft. above sea level.

Latitude 29° 34' 15"
Longitude 95° 30' 37"

Note: Latitude and longitude coordinates shown are based on the North American Datum of 1927 (NAD 27) as currently required by the Mass Media Bureau of the FCC.

Multichannel TV Sound: Stereo and separate audio program.

Satellite Earth Stations: Transmitter Harris; Pinzone, 5-meter KC-band; Harris, 6.1-meter C-band.

Ownership: Univision Communications Inc. (Group Owner).

Began Operation: January 27, 1986. Transfer of control to present owner by USA Broadcasting approved by FCC May 21, 2001. Sale to USA Broadcasting by Four Star Broadcasting Inc. approved by FCC November 30, 1986 (Television Digest, Vol. 26:39, 45).

Represented (legal): Shaw Pittman.

Personnel:

Craig Bland, General Manager.

Jose Oti, General Sales Manager.

Melissa McMillon, Local Sales Manager.

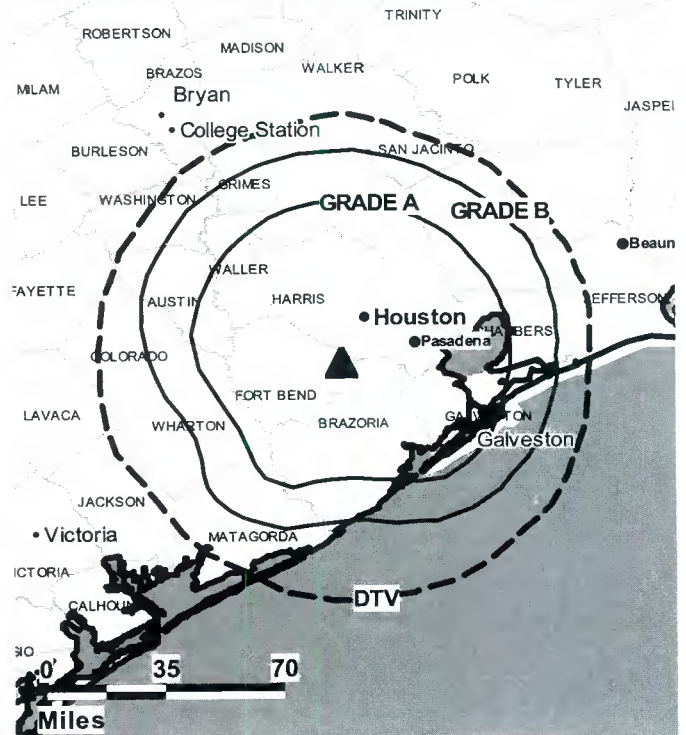
Tom Daniels, Chief Engineer.

Mike Mancour, Business Manager.

Sandui Salazar, Program Director & Traffic Manager.

Rates: On request.

KFTH-TV BMPCT-20020205AAC GRANTED: 4/25/2002



© 2006 Warren Communications News

City of License: Alvin. **Station DMA:** Houston, TX. **Rank:** 10.

Circulation © 2005 Nielsen. Coverage based on Nielsen study.

GrandTotal	Cable TV Households	Non-cable TV Households	Total TV Households
Estimated Station Totals *	738,350	700,470	1,438,820
Average Weekly Circulation (2005)	52,111	92,413	144,524
Average Daily Circulation (2005)			68,345
Station DMA Total	Cable TV Households	Non-cable TV Households	Total TV Households
Estimated Station Totals *	738,350	700,470	1,438,820
Average Weekly Circulation (2005)	52,111	92,413	144,524
Average Daily Circulation (2005)			68,345

*Estimated station totals are sums of the Nielsen TV and Cable TV household estimates for each county in which the station registers viewing of more than 5% as per the Nielsen Survey Methods.

KAMR-DT
Ch. 42

Network Service: NBC.

Grantee: Nexstar Finance Inc., 909 Lake Carolyn Pkwy., Suite 1450, Irving, TX 75039.

Studio: 1015 S. Fillmore, Amarillo, TX 79101.

Mailing Address: Box 751, Amarillo, TX 79189.

Phone: 806-383-3321. **Fax:** 806-381-2943.

E-mail: nbc4@kamr.com

Web Site: http://www.kamr.com

Technical Facilities: Channel No. 42 (638-644 MHz). Authorized power: 1000-kw max. visual. Antenna: 489-ft above av. terrain, 489-ft. above ground.

Latitude	42°	17'	26"
Longitude	89°	09'	51"

Note: Latitude and longitude coordinates shown are based on the North American Datum of 1927 (NAD 27) as currently required by the Mass Media Bureau of the FCC.

Ownership: Nexstar Broadcasting Group Inc. (Group Owner).

Began Operation: Station operating under Special Temporary Authority at 8.5-kw max. visual; no on-air date.

Represented (legal): Drinker Biddle & Reath LLP.

Represented (sales): Blair Television.

Personnel:

Perry Sook, President & Chief Executive Officer.

Frances Tillery, Business Manager.

Dale Woods, Vice President & General Manager.

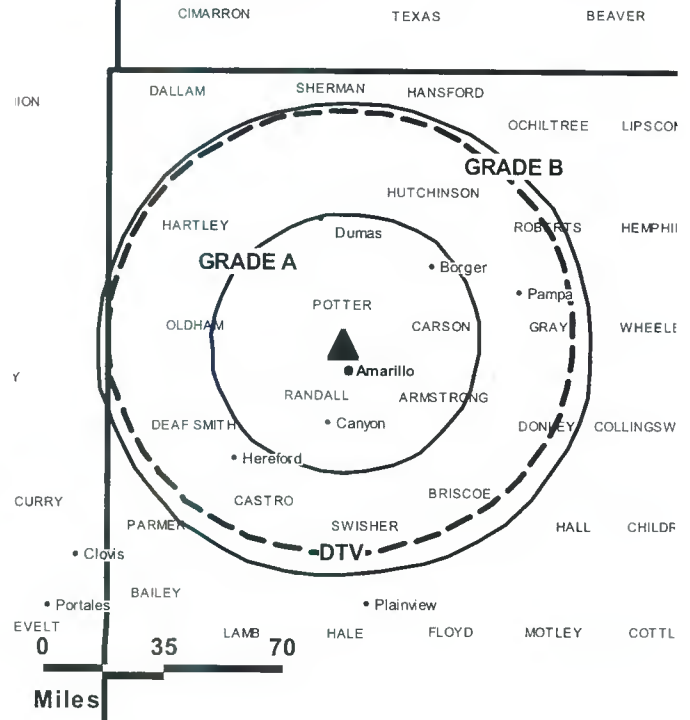
David Toma, Promotion Director.

Dan Morgan, Production Manager.

Diana Liggitt, Traffic Manager.

Sherry Avara, Local Sales Manager.

KAMR-DT BPCDT-19991029AIL GRANTED: 1/16/2001



© 2006 Warren Communications News

Rick Matchell, National Sales Manager.

Nylynn Nichols, News Director.

Ken High, Chief Engineer.

City of License: Amarillo. **Station DMA:** Amarillo, TX. **Rank:** 131.

Nielsen Data: Not available.

KAMR-TV
Ch. 4

Network Service: NBC.

Licensee: Nexstar Finance Inc., 909 Lake Carolyn Pkwy., Suite 1450, Irving, TX 75039.

Studio: 1015 S. Fillmore, Amarillo, TX 79101.

Mailing Address: Box 751, Amarillo, TX 79189.

Phone: 806-383-3321. **Fax:** 806-381-2943.

E-mail: nbc4@kamr.com

Web Site: http://www.kamr.com/

Technical Facilities: Channel No. 4 (66-72 MHz). Authorized power: 100-kw visual, 10-kw aural. Antenna: 1420-ft above av. terrain, 1444-ft. above ground, 4906-ft. above sea level.

Latitude 35° 18' 52"
Longitude 101° 50' 47"

Transmitter: N of Amarillo at Broadway & Mobley Dr.

Digital Facilities: Channel No. 42 (638-644 MHz). Power: 1000-kw max. visual. Antenna: 489-ft above av. terrain, 489-ft. above ground.

Latitude 42° 17' 26"
Longitude 89° 09' 51"

FCC Digital File Number: BPCDT-19991029ADB. Granted: January 16, 2001.

Note: Latitude and longitude coordinates shown are based on the North American Datum of 1927 (NAD 27) as currently required by the Mass Media Bureau of the FCC.

Multichannel TV Sound: Stereo only.

Satellite Earth Stations: Transmitter Harris; RCA Americom, 3-meter Ku-band; Harris, 6.1-meter C-band; M/A-Com, Harris, Cyclesat receivers.

News Service: AP.

Ownership: Nexstar Broadcasting Group Inc. (Group Owner).

Began Operation: March 18, 1953. Merger of Quorum Broadcast Holdings Inc. into present owner approved by FCC October 30, 2003. Sale to Quorum Broadcast Holdings Inc. by Cannan Communications Inc. approved by FCC February 23, 1999. Sale to Cannan Communications Inc. by Stauffer Publications approved by FCC July 1, 1974 (Television Digest, Vol. 13:43, 14:31). Sale to Stauffer by Globe News Publishing Co. approved by FCC January 12, 1966 (Vol. 5:42; 6:3).

Represented (sales): Blair Television.

Represented (legal): Drinker Biddle & Reath LLP.

Represented (engineering): du Treil, Lundin & Rackley Inc.

Personnel:

Perry Sook, President & Chief Executive Officer.

Dale Woods, Vice President & General Manager.

David Toma, Promotion Director.

Dan Morgan, Production Manager.

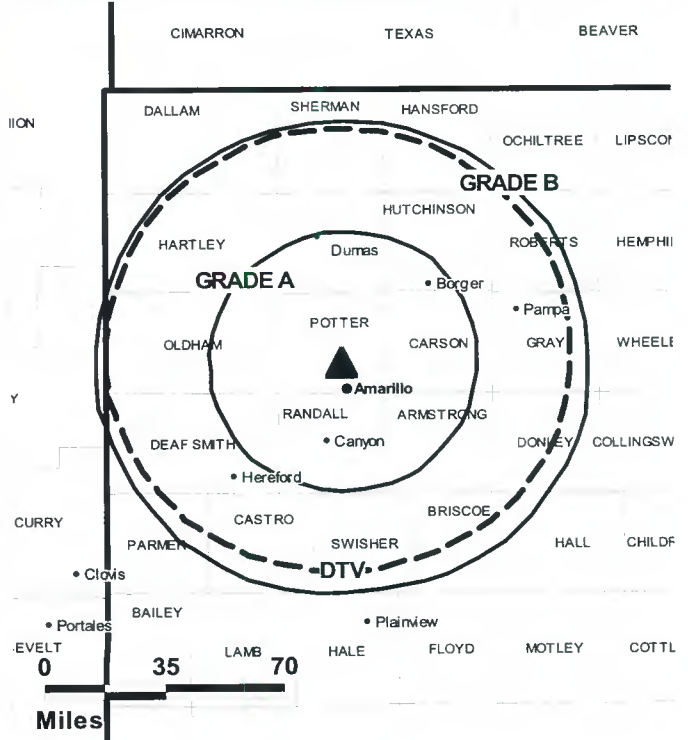
Diana Liggitt, Traffic Manager.

Sherry Avara, Local Sales Manager.

Rick Matchell, National Sales Manager.

Nylynn Nichols, News Director.

KAMR-TV BPCT-4146 GRANTED: 6/4/1969



© 2006 Warren Communications News

Ken High, Chief Engineer.

Frances Tillery, Business Manager.

Rates: On request.

City of License: Amarillo. **Station DMA:** Amarillo, TX. **Rank:** 131.

Circulation © 2005 Nielsen. Coverage based on Nielsen study.

GrandTotal	Cable TV Households	Non-cable TV Households	Total TV Households
Estimated Station Totals *	113,010	68,960	181,970
Average Weekly Circulation (2005)	64,617	30,382	94,999
Average Daily Circulation (2005)			42,139
Station DMA Total	Cable TV Households	Non-cable TV Households	Total TV Households
Estimated Station Totals *	107,820	67,940	175,760
Average Weekly Circulation (2005)	63,159	30,327	93,486
Average Daily Circulation (2005)			41,752
Other DMA Total	Cable TV Households	Non-cable TV Households	Total TV Households
Estimated Station Totals *	5,190	1,020	6,210
Average Weekly Circulation (2005)	1,458	55	1,513
Average Daily Circulation (2005)			387

*Estimated station totals are sums of the Nielsen TV and Cable TV household estimates for each county in which the station registers viewing of more than 5% as per the Nielsen Survey Methods.

KCIT
Ch. 14

Network Service: FOX.

Licensee: Mission Broadcasting Inc., 544 Red Rock Dr., Wadsworth, OH 44281.

Studio: 1015 S. Fillmore, Amarillo, TX 79101.

Mailing Address: Box 1414, Amarillo, TX 79105-1414.

Phone: 806-374-1414. **Fax:** 806-381-2943.

Web Site: http://www.fox14.com

Technical Facilities: Channel No. 14 (470-476 MHz). Authorized power: 1280-kw max. visual, 128-kw aural. Antenna: 1521-ft above av. terrain, 1463-ft. above ground, 4895-ft. above sea level.

Latitude 35° 20' 33"
Longitude 101° 49' 21"

Transmitter: Hwy. 287, 5-mi. N of Amarillo.

Digital Facilities: Channel No. 15 (476-482 MHz). Power: 925-kw max. visual. Antenna: 1522-ft above av. terrain, 1460-ft. above ground.

Latitude 35° 20' 33"
Longitude 101° 49' 21"

FCC Digital File Number: BPCDT-19991029AIB. Granted: January 16, 2001.

Note: Latitude and longitude coordinates shown are based on the North American Datum of 1927 (NAD 27) as currently required by the Mass Media Bureau of the FCC.

Satellite Earth Stations: Transmitter Philips; AFC, 3.6-meter Ku-band; Calsat, 5-meter C-band; Scientific-Atlanta, M/A-Com receivers.

Ownership: Mission Broadcasting Inc. (Group Owner).

Began Operation: October 29, 1982. Sale to Ralph Wilson Industries by Ray Moran approved by FCC December 11, 1984. Sale to Epic by Ralph Wilson Industries approved by FCC March 11, 1991. Sale to Wicks Broadcast Group LP by Epic Broadcasting Co. approved by FCC July 6, 1995 (Television Digest, Vol. 35:18). Sale to present owner by Wicks Broadcast Group LP approved by FCC April 8, 1999.

Represented (sales): Millennium Sales & Marketing.

Represented (legal): Drinker Biddle & Reath LLP.

Represented (engineering): Hammett & Edison Inc.

Personnel:

Jim O'Malley, General Manager & Program Director.

Sherry Avara, General Sales Manager.

Heather Brunson, Local & Regional Sales Manager.

Tim Sturgess, National Sales Manager.

Nylynn Nichols, News Director.

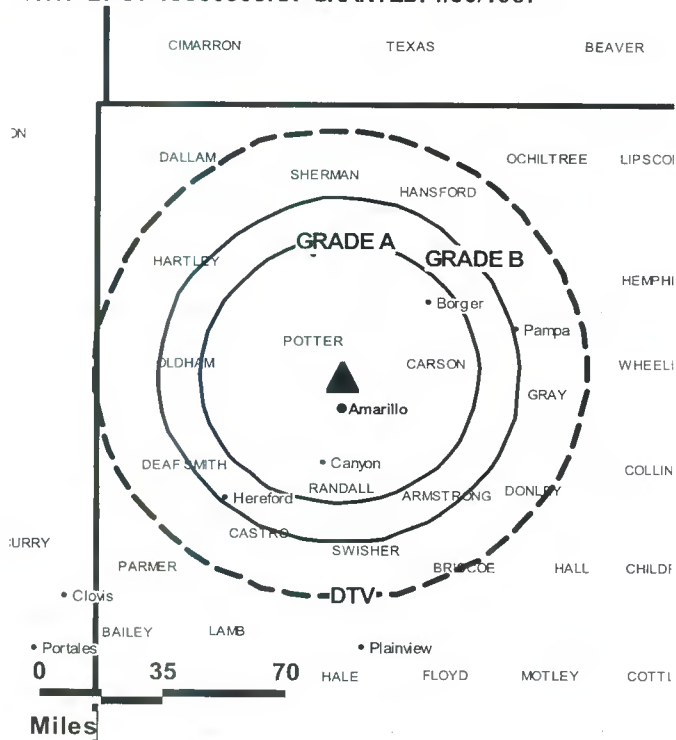
Wesley Wilson, Chief Engineer.

Carol Titus, Business Manager.

David Toma, Promotion Director.

Dan Morgan, Production Manager.

KCIT BPCT-19860908KX GRANTED: 4/30/1987



Diana Liggitt, Traffic Manager.

Highest 30 Sec. Rate: \$1000.

City of License: Amarillo. **Station DMA:** Amarillo, TX. **Rank:** 131.

Circulation © 2005 Nielsen. Coverage based on Nielsen study.

GrandTotal	Cable TV Households	Non-cable TV Households	Total TV Households
Estimated Station Totals *	113,010	67,960	180,970
Average Weekly Circulation (2005)	54,101	28,021	82,122
Average Daily Circulation (2005)			29,652
Station DMA Total	Cable TV Households	Non-cable TV Households	Total TV Households
Estimated Station Totals *	107,820	66,940	174,760
Average Weekly Circulation (2005)	53,136	27,924	81,060
Average Daily Circulation (2005)			29,325
Other DMA Total	Cable TV Households	Non-cable TV Households	Total TV Households
Estimated Station Totals *	5,190	1,020	6,210
Average Weekly Circulation (2005)	965	97	1,062
Average Daily Circulation (2005)			327

*Estimated station totals are sums of the Nielsen TV and Cable TV household estimates for each county in which the station registers viewing of more than 5% as per the Nielsen Survey Methods.

KCIT-DT
Ch. 15

Network Service: FOX.

Grantee: Mission Broadcasting Inc., 544 Red Rock Dr., Wadsworth, OH 44281.

Studio: 1015 S. Fillmore, Amarillo, TX 79101.

Mailing Address: Box 1414, Amarillo, TX 79105-1414.

Phone: 806-374-1414. **Fax:** 806-381-2943.

Web Site: <http://www.fox14.tv>

Technical Facilities: Channel No. 15 (476-482 MHz). Authorized power: 925-kw max. visual. Antenna: 1522-ft above av. terrain, 1460-ft. above ground.

Latitude	35°	20'	33"
Longitude	101°	49'	21"

Note: Latitude and longitude coordinates shown are based on the North American Datum of 1927 (NAD 27) as currently required by the Mass Media Bureau of the FCC.

Ownership: Mission Broadcasting Inc. (Group Owner).

Began Operation: May 1, 2002. Station operating under Special Temporary Authority at 8.5-kw max. visual.

Represented (legal): Drinker Biddle & Reath LLP.

Represented (sales): Millennium Sales & Marketing.

Personnel:

Jim O'Malley, General Manager.

Sherry Avara, General Sales Manager.

Heather Brunson, Local & Regional Sales Manager.

Tim Sturgess, National Sales Manager.

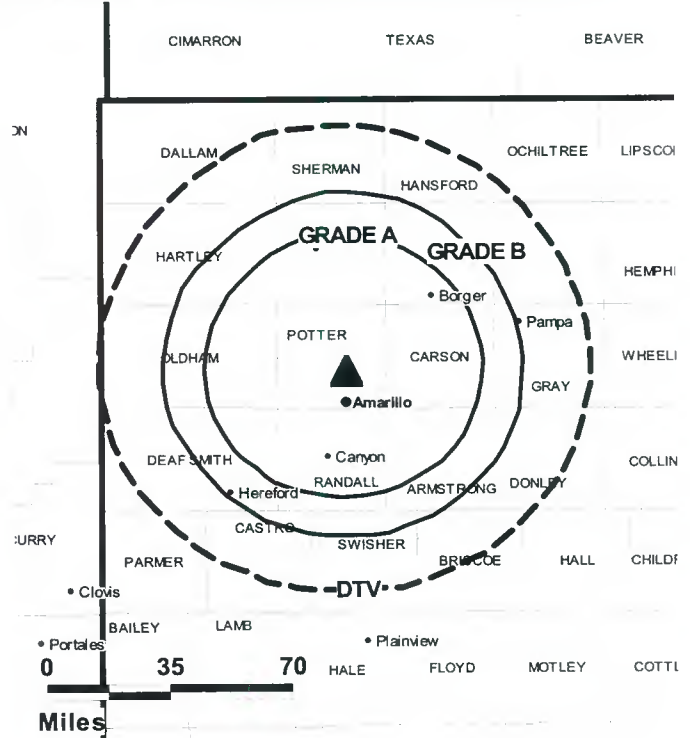
Nylynn Nichols, News Director.

Wesley Wilson, Chief Engineer.

Carol Titus, Business Manager.

David Toma, Promotion Director.

"KCIT-DT BPCDT-19991029AIB GRANTED: 1/16/2001"



© 2006 Warren Communications News

Dan Morgan, Production Manager.

Diana Liggitt, Traffic Manager.

City of License: Amarillo. **Station DMA:** Amarillo, TX. **Rank:** 131.

Nielsen Data: Not available.

KFDA-DT

Ch. 9

Network Service: CBS.

Licensee: Panhandle Telecasting Co., Box 10, Amarillo, TX 79105.

Studio: 7900 Broadway, Amarillo, TX 79108.

Mailing Address: Box 10, Amarillo, TX 79105.

Phone: 806-383-1010. **Fax:** 806-381-9859.

E-mail: news10@newschannel10.com

Web Site: <http://www.newschannel10.com>; engineering@newschannel10.com

Technical Facilities: Channel No. 9 (186-192 MHz). Authorized power: 20.8-kw visual. Antenna: 1529-ft above av. terrain, 1453-ft. above ground.

Latitude	35°	17'	34"
Longitude	101°	50'	42"

Note: Latitude and longitude coordinates shown are based on the North American Datum of 1927 (NAD 27) as currently required by the Mass Media Bureau of the FCC.

Ownership: Drewry Communications (Group Owner).

Began Operation: September 16, 2002. Standard and High Definition.

Represented (sales): Petry Television Inc.

Personnel:

Mike Lee, Vice President & General Manager.

Joyce Austin, Local, National & Regional Sales Manager.

Carrie King, News Director.

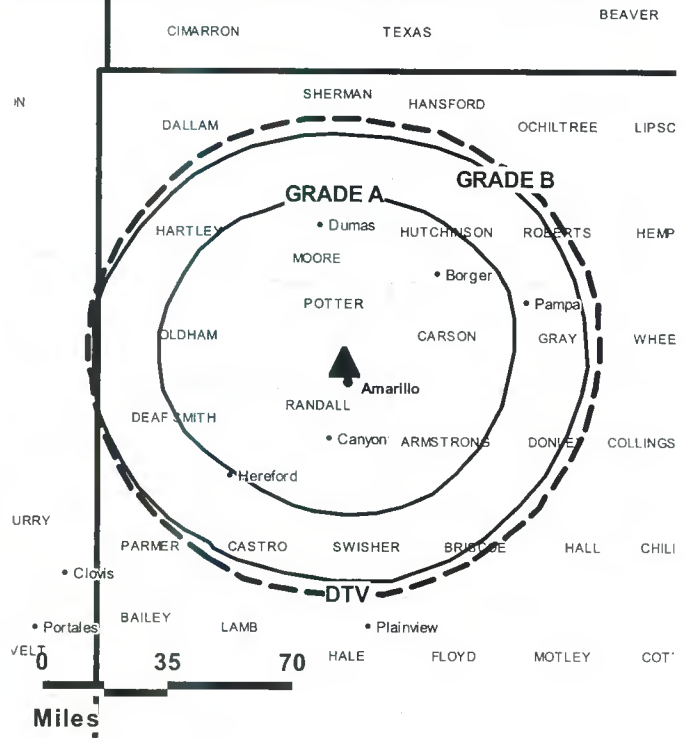
Tim Winn, Chief Engineer.

Ideana Anthony, Business Manager.

Walt Howard, Promotion & Marketing Director.

Tim Cato, Production Manager.

KFDA-DT BPCDT-19991029ABB GRANTED: 11/30/2001



© 2006 Warren Communications News

Tonya Trevino, Traffic Manager.

City of License: Amarillo. **Station DMA:** Amarillo, TX. **Rank:** 131.

Nielsen Data: Not available.

KFDA-TV
Ch. 10

Network Service: CBS.

Licensee: Panhandle Telecasting Co., Gen. Partnership, Box 10, Amarillo, TX 79105-0010.

Studio: 7900 Broadway, Amarillo, TX 79108.

Mailing Address: Box 10, Amarillo, TX 79105-0010.

Phone: 806-383-1010. **Fax:** 806-381-9859.

E-mail: sales10@newschannel10.com

Web Site: http://www.newschannel10.com

Technical Facilities: Channel No. 10 (192-198 MHz). Authorized power: 316-kw visual, 31.6-kw aural. Antenna: 1530-ft above av. terrain, 1493-ft. above ground, 5047-ft. above sea level.

Latitude 35° 17' 34"
Longitude 101° 50' 42"

Transmitter: Broadway St. at Cherry Ave.

Digital Facilities: Channel No. 9 (186-192 MHz). Power: 20.8-kw visual. Antenna: 1529-ft above av. terrain, 1453-ft. above ground.

Latitude 35° 17' 34"
Longitude 101° 50' 42"

FCC Digital File Number: BPCDT-19991029ABB. Granted: November 30, 2001.

Note: Latitude and longitude coordinates shown are based on the North American Datum of 1927 (NAD 27) as currently required by the Mass Media Bureau of the FCC.

Multichannel TV Sound: Stereo only.

Satellite Earth Stations: Transmitter Harris; Andrew, 4.6-meter Ku-band; Scientific-Atlanta, 5-meter; Harris, 5-meter; Scientific-Atlanta, Harris, Andrew receivers.

News Services: Texas State Network, CNN Newsource, CBS Newspath, AP.

Ownership: Drewry Communications (Group Owner).

Began Operation: April 4, 1953. Sale of 61% by Sid W. Richardson Foundation to Bass Broadcasting and subsequent transfer of 19.6% by Gene L. Cagle was approved by FCC February 2, 1966. Sale to Midessa Cablevision by Bass Broadcasting approved by FCC August 20, 1976. Sale of 50% by Midessa Television Inc. to Lawton Cablevision Inc. approved by FCC February 27, 1984.

Represented (sales): Petry Television Inc.

Represented (legal): Arent Fox Kintner Plotkin & Kahn.

Personnel:

Mike Lee, Vice President & General Manager.

Joyce Austin, Local, National & Regional Sales Manager.

Carrie King, News Director.

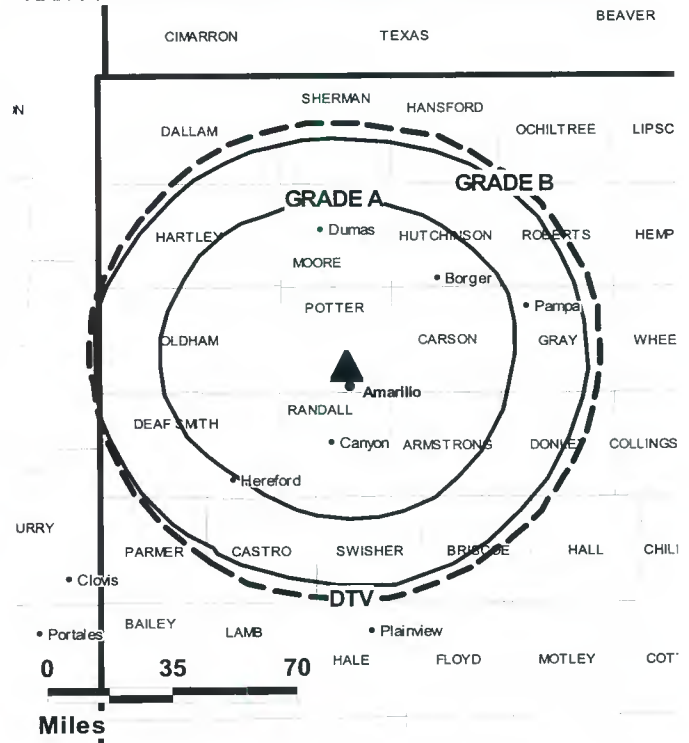
Tim Winn, Chief Engineer.

Ideana Anthony, Business Manager.

Walt Howard, Promotion & Marketing Director.

Tim Cato, Production Manager.

KFDA-TV BPCT-19801024KF GRANTED: 12/20/1980



© 2006 Warren Communications News

Tonya Trevino, Traffic Manager.

Highest 30 Sec. Rate: \$1000.

City of License: Amarillo. **Station DMA:** Amarillo, TX. **Rank:** 131.

Circulation © 2005 Nielsen. Coverage based on Nielsen study.

GrandTotal	Cable TV Households	Non-cable TV Households	Total TV Households
Estimated Station Totals *	114,330	68,960	183,290
Average Weekly Circulation (2005)	78,608	40,158	118,766
Average Daily Circulation (2005)			66,920
Station DMA Total	Cable TV Households	Non-cable TV Households	Total TV Households
Estimated Station Totals *	107,820	67,940	175,760
Average Weekly Circulation (2005)	77,158	40,061	117,219
Average Daily Circulation (2005)			66,505
Other DMA Total	Cable TV Households	Non-cable TV Households	Total TV Households
Estimated Station Totals *	6,510	1,020	7,530
Average Weekly Circulation (2005)	1,450	97	1,547
Average Daily Circulation (2005)			415

*Estimated station totals are sums of the Nielsen TV and Cable TV household estimates for each county in which the station registers viewing of more than 5% as per the Nielsen Survey Methods.

KVII-DT
Ch. 23

Network Service: ABC.

Licensee: NVG-Amarillo Inc., 3500 Lenox Rd., Suite 640, Atlanta, GA 30326.

Studio: One Broadcast Center, Amarillo, TX 79101.

Mailing Address: One Broadcast Center, Amarillo, TX 79101.

Phone: 806-373-1787. **Fax:** 806-371-7329.

E-mail: pronews7@kvii.com

Web Site: http://www.kvii.com

Technical Facilities: Channel No. 23 (524-530 MHz). Authorized power: 658-kw max. visual. Antenna: 1608-ft above av. terrain, 1486-ft. above ground.

Latitude	35°	22'	30"
Longitude	101°	52'	56"

Note: Latitude and longitude coordinates shown are based on the North American Datum of 1927 (NAD 27) as currently required by the Mass Media Bureau of the FCC.

Ownership: New Vision Group LLC (Group Owner).

Began Operation: Station operating; no on-air date.

Represented (legal): Drinker Biddle & Reath LLP.

Represented (sales): Continental Television Sales.

Personnel:

Lynn Fairbanks, President, General Manager & General Sales Manager.

Dusty Green, Operations & News Director.

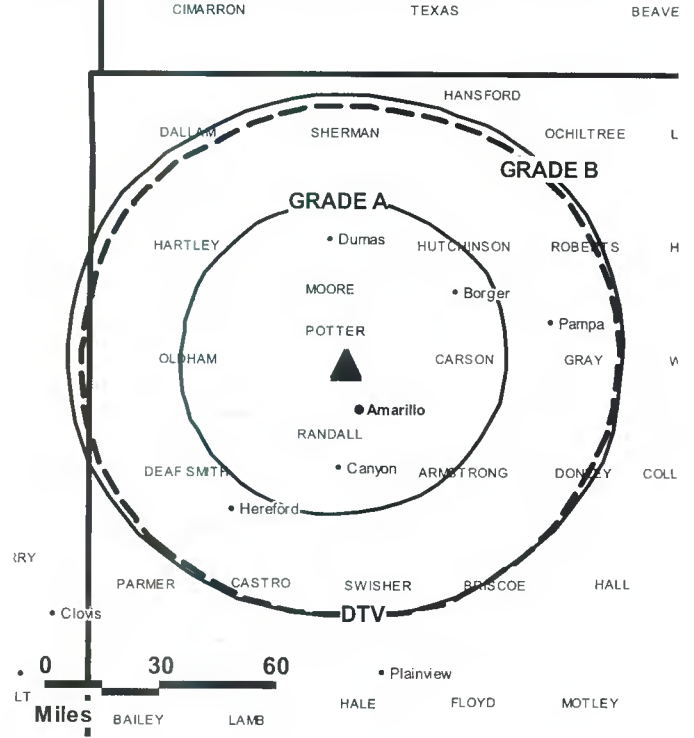
Connie Mosley, Local Sales Manager.

William R. Canady, Engineering Director.

Laura Lane, Business Manager.

Paula Harris, Program Director.

KVII-DT BPCDT-19991029ACE GRANTED: 3/10/2000



© 2006 Warren Communications News

Lisa Schmidt, Creative Services & Production Manager.

Margaret Burris, Traffic Manager.

City of License: Amarillo. **Station DMA:** Amarillo, TX. **Rank:** 131.

Nielsen Data: Not available.

KVII-TV

Ch. 7

(Operates satellite KVIH-TV, Clovis)

Network Service: ABC.

Licensee: NVG-Amarillo Inc., 3500 Lenox Rd., Suite 640, Atlanta, GA 30326.

Studio: One Broadcast Center, Amarillo, TX 79101-4328.

Mailing Address: One Broadcast Center, Amarillo, TX 79101-4328.

Phone: 806-373-1787. **Fax:** 806-371-7329.

E-mail: pronews7@kvii.com

Web Site: http://www.kvii.com

Technical Facilities: Channel No. 7 (174-180 MHz). Authorized power: 316-kw visual. Antenna: 1702-ft above av. terrain, 1581-ft. above ground, 5003-ft. above sea level.

Latitude 35° 22' 30"
Longitude 101° 52' 56"

Digital Facilities: Channel No. 23 (524-530 MHz). Power: 658-kw max. visual. Antenna: 1608-ft above av. terrain, 1486-ft. above ground.

Latitude 35° 22' 30"
Longitude 101° 52' 56"

FCC Digital File Number: BPCDT-19991029ACE. Granted: March 10, 2000.

Note: Latitude and longitude coordinates shown are based on the North American Datum of 1927 (NAD 27) as currently required by the Mass Media Bureau of the FCC.

Multichannel TV Sound: Stereo only.

Satellite Earth Station: Transmitter Harris; Scientific-Atlanta, 7-meter; Scientific-Atlanta, M/A-Com, Avantek receivers.

News Service: AP.

Ownership: New Vision Group LLC (Group Owner).

Began Operation: December 21, 1957. Sale to Barrington Broadcasting Texas Corp. approved by FCC June 15, 2005, but not yet consummated. Sale to present owner by Marsh Media Inc. approved by FCC October 25, 2002. Sale to Marsh Media Inc. by John B. Walton Jr. approved by FCC January 31, 1968 (Television Digest, Vol. 7:43). Sale to John B. Walton Jr. by Southwest States approved by FCC November 12, 1963 (Vol. 3:46). Sale of control to TV Properties (Southwest States) approved by FCC July 16, 1958 (Vol. 14:24, 26, 29).

Represented (sales): Continental Television Sales.

Represented (legal): Drinker Biddle & Reath LLP.

Represented (engineering): Smith & Fisher.

Personnel:

Lynn Fairbanks, President, General Manager & General Sales Manager.

Dusty Green, Operations Manager & News Director.

Connie Mosley, Local Sales Manager.

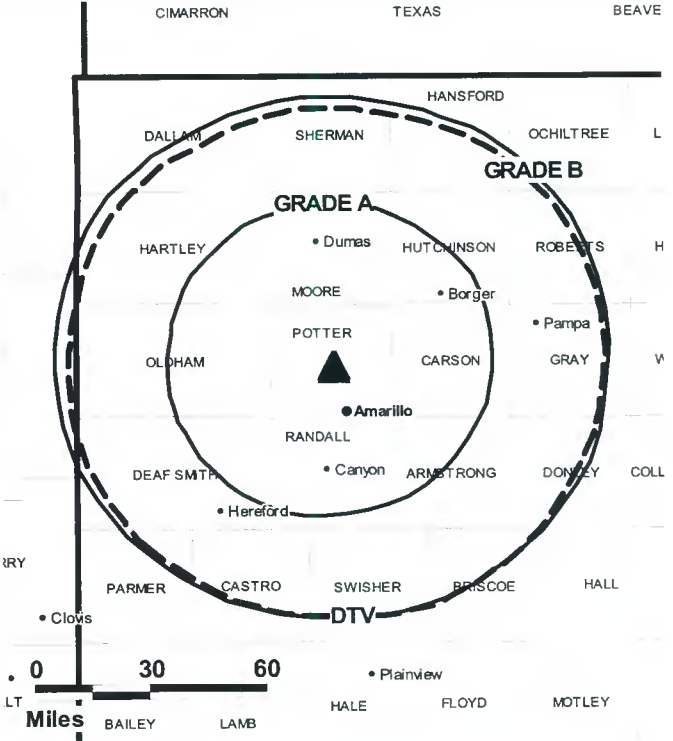
William R. Canady, Engineering Director.

Laura Lane, Business Manager.

Paula Harris, Program Director.

Lisa Schmidt, Production Manager & Creative Services Director.

KVII-TV BPCT-19991129AAP GRANTED: 3/17/2000



© 2006 Warren Communications News

Margaret Burris, Traffic Manager.

Rates: On request.

City of License: Amarillo. **Station DMA:** Amarillo, TX. **Rank:** 131.

Circulation © 2005 Nielsen. Coverage based on Nielsen study.

GrandTotal	Cable TV Households	Non-cable TV Households	Total TV Households
Estimated Station Totals *	103,370	68,960	172,330
Average Weekly Circulation (2005)	68,232	39,888	108,120
Average Daily Circulation (2005)			60,491
Station DMA Total	Cable TV Households	Non-cable TV Households	Total TV Households
Estimated Station Totals *	93,660	67,940	161,600
Average Weekly Circulation (2005)	66,847	39,809	106,656
Average Daily Circulation (2005)			60,049
Other DMA Total	Cable TV Households	Non-cable TV Households	Total TV Households
Estimated Station Totals *	9,710	1,020	10,730
Average Weekly Circulation (2005)	1,385	79	1,464
Average Daily Circulation (2005)			442

*Estimated station totals are sums of the Nielsen TV and Cable TV household estimates for each county in which the station registers viewing of more than 5% as per the Nielsen Survey Methods.

KPXD
Ch. 68

Network Service: PAX.

Licensee: Paxson Dallas License Inc., 601 Clearwater Park Rd., West Palm Beach, FL 33401.

Studio: 3900 Barnett St., Fort Worth, TX 76103.

Mailing Address: 3900 Barnett St., Fort Worth, TX 76103.

Phone: 817-654-6467. **Fax:** 817-654-6522.

E-mail: rickfetter@pax.net

Web Site: http://www.paxtv.com

Technical Facilities: Channel No. 68 (794-800 MHz). Authorized power: 5000-kw max. visual, 500-kw aural. Antenna: 1765-ft above av. terrain, 1558-ft. above ground, 2388-ft. above sea level.

Latitude 32° 35' 24"
Longitude 96° 58' 25"

Requests CP for change to 1750-kw max. visual, 1775-ft above av. terrain, 1598-ft. above ground, 2402-ft. above sea level; lat. 32° 35' 19", long. 96° 58' 05", BPCT-20020131ABM.

Transmitter: 0.5-mi. E of the intersection of Robin Rd. & Beltline Rd., Cedar Hill.

Digital Facilities: Channel No. 42 (638-644 MHz). Power: 1000-kw max. visual. Antenna: 1207-ft above av. terrain, 1000-ft. above ground.

Latitude 32° 35' 25"
Longitude 96° 58' 23"

FCC Digital File Number: BPCDT-19990914AAD. Granted: October 11, 2000.

Note: Latitude and longitude coordinates shown are based on the North American Datum of 1927 (NAD 27) as currently required by the Mass Media Bureau of the FCC.

Ownership: Paxson Communications Corp. (Group Owner).

Began Operation: December 21, 1996.

Represented (legal): Walker, Bordelon, Hamlin, Theriot & Hardy.

Represented (engineering): du Treil, Lundin & Rackley Inc.

Personnel:

Charles Compagnone, Vice President.

Sandy Moses, Local Sales Manager.

Brian Duffy, National Sales Manager.

Donald Dobbs, Chief Engineer.

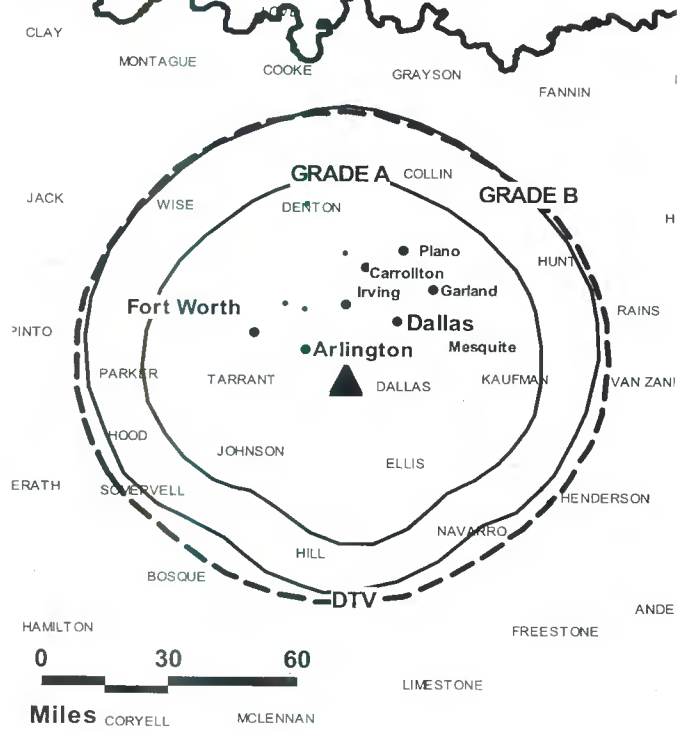
Rick Fetter, Business Manager.

Kira Hatcher, Traffic Manager.

Rates: On request.

City of License: Arlington. **Station DMA:** Dallas-Fort Worth, TX. **Rank:** 7.

KPXD BPCT-19850419KE GRANTED: 2/9/1996



© 2006 Warren Communications News

Circulation © 2005 Nielsen. Coverage based on Nielsen study.

GrandTotal	Cable	Non-cable	Total
	TV Households	TV Households	TV Households
Estimated Station Totals *	830,770	846,970	1,677,740
Average Weekly Circulation (2005)	65,332	73,067	138,399
Average Daily Circulation (2005)			38,412
Station DMA Total	Cable	Non-cable	Total
	TV Households	TV Households	TV Households
Estimated Station Totals *	780,940	842,490	1,623,430
Average Weekly Circulation (2005)	62,325	72,749	135,074
Average Daily Circulation (2005)			37,880
Other DMA Total	Cable	Non-cable	Total
	TV Households	TV Households	TV Households
Estimated Station Totals *	49,830	4,480	54,310
Average Weekly Circulation (2005)	3,007	318	3,325
Average Daily Circulation (2005)			532

*Estimated station totals are sums of the Nielsen TV and Cable TV household estimates for each county in which the station registers viewing of more than 5% as per the Nielsen Survey Methods.

KPXD-DT
Ch. 42

Network Service: PAX.

Licensee: Paxson Dallas License Inc., 601 Clearwater Park Rd., West Palm Beach, FL 33401.

Studio: 3900 Barnett St., Fort Worth, TX 76103.

Mailing Address: 3900 Barnett St., Fort Worth, TX 76103.

Phone: 817-654-6467. **Fax:** 817-654-6522.

E-mail: rickfetter@pax.net

Web Site: <http://www.paxtv.com>

Technical Facilities: Channel No. 42 (638-644 MHz). Authorized power: 1000-kw max. visual. Antenna: 1207-ft above av. terrain, 1000-ft. above ground.

Latitude	32°	35'	25"
Longitude	96°	58'	23"

Note: Latitude and longitude coordinates shown are based on the North American Datum of 1927 (NAD 27) as currently required by the Mass Media Bureau of the FCC.

Ownership: Paxson Communications Corp. (Group Owner).

Began Operation: January 1, 2002. Standard and High Definition.

Personnel:

Charles Compagnone, Vice President, Sales.

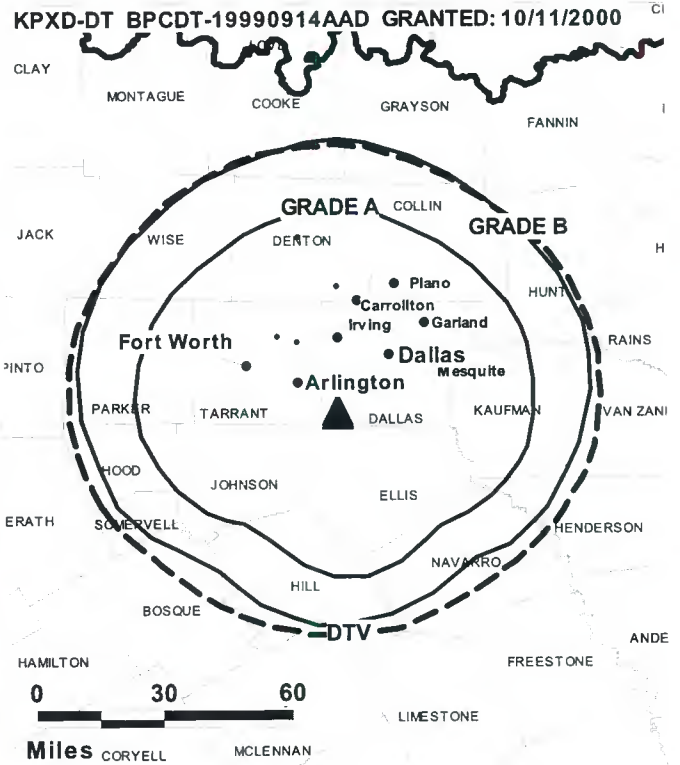
Sandy Moses, Local Sales Manager.

Brian Duffy, National Sales Manager.

Donald Dobbs, Chief Engineer.

Rick Fetter, Business Manager.

Kira Hatcher, Traffic Manager.



City of License: Arlington. **Station DMA:** Dallas-Fort Worth, TX. **Rank:** 7.
Nielsen Data: Not available.

KEYE-DT
Ch. 43

Network Service: CBS.

Licensed: CBS Stations Group of Texas LP, 2000 K St. NW, Suite 725, Washington, DC 20006.

Studio: 10700 Metric Blvd., Austin, TX 78758.

Mailing Address: 10700 Metric Blvd., Austin, TX 78758.

Phone: 512-835-0042. **Fax:** 512-837-6753.

E-mail: keyetv@keyetv.com

Web Site: http://www.keyetv.com

Technical Facilities: Channel No. 43 (644-650 MHz). Authorized power: 1000-kw max. visual. Antenna: 1296-ft above av. terrain, 1184-ft. above ground, 2021-ft. above sea level.

Latitude	30°	19'	18.60"
Longitude	97°	48'	11.60"

Note: Latitude and longitude coordinates shown are based on the North American Datum of 1927 (NAD 27) as currently required by the Mass Media Bureau of the FCC.

Ownership: Viacom Inc. (Group Owner).

Began Operation: October 1, 2003. High Definition.

Personnel:

Gary Schneider, Vice President & General Manager.

Jeff Stern, General Sales Manager.

Ira Poole, Local Sales Manager.

Fred Lindstrom, National & Regional Sales Manager.

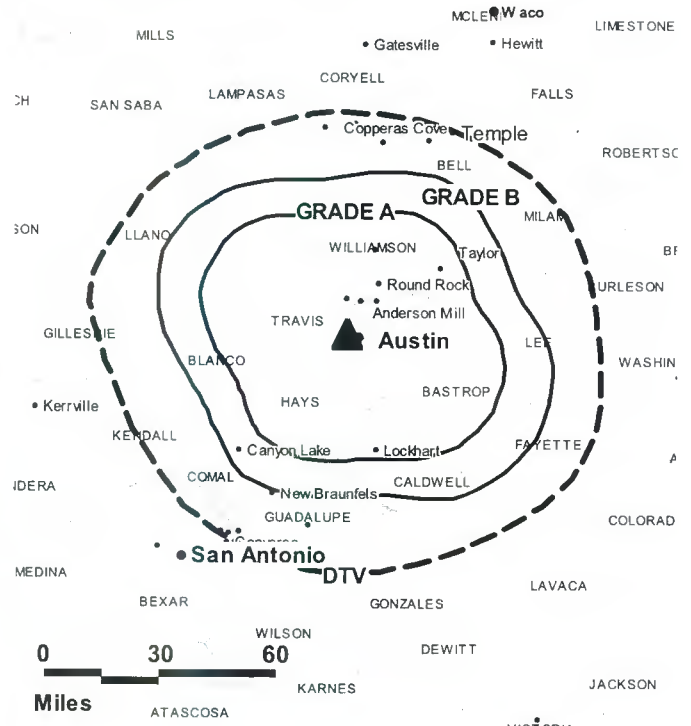
Tim Gardner, News Director.

Dusty Granberry, Engineering Director.

Christy Beadle, Business Manager.

Lori Conrad, Director of Communications.

KEYE-DT B MPCDT-20020528AAE GRANTED: 8/19/2003



© 2006 Warren Communications News

Stan Tetar, Promotion Director.

Jessica Tremmell, Traffic Manager.

City of License: Austin. **Station DMA:** Austin, TX. **Rank:** 53.

Nielsen Data: Not available.

KEYE-TV
Ch. 42

Network Service: CBS.

Licensee: CBS Stations Group of Texas, L.P., 2000 K St. NW, Suite 725, Washington, DC 20006.

Studio: 10700 Metric Blvd., Austin, TX 78758.

Mailing Address: 10700 Metric Blvd., Austin, TX 78758.

Phone: 512-835-0042. **Fax:** 512-837-6753.

E-mail: keyetv@keyetv.com

Web Site: http://www.keyetv.com

Technical Facilities: Channel No. 42 (638-644 MHz). Authorized power: 2510-kw max. & 720-kw horizontal visual, 251-kw & 72-kw horizontal aural. Antenna: 1290-ft. above av. terrain, 1311-ft. above ground, 2049-ft. above sea level.

Latitude 30° 19' 10"
Longitude 97° 48' 06"

Holds CP for change to 5000-kw max. visual, 1247-ft above av. terrain, 1135-ft. above ground, 1972-ft. above sea level; lat. 30° 19' 18.60", long. 97° 48' 11.60", BPCT-20020528AAD.

Digital Facilities: Channel No. 43 (644-650 MHz). Power: 1000-kw max. visual. Antenna: 1296-ft above av. terrain, 1184-ft. above ground, 2021-ft. above sea level.

Latitude 30° 19' 18.60"
Longitude 97° 48' 11.60"

FCC Digital File Number: BPCDT-19991101ABZ. Granted: August 19, 2003.

Note: Latitude and longitude coordinates shown are based on the North American Datum of 1927 (NAD 27) as currently required by the Mass Media Bureau of the FCC.

Multichannel TV Sound: Planned.

Satellite Earth Stations: Transmitter RCA; Chapparal, 3.5-meter Ku-band; Vertex, 4.6-meter Ku-band; Harris, 6.1-meter C-band; M/A-Com, Harris receivers.

News Services: CBS Newspath, AP.

Ownership: Viacom Inc. (Group Owner).

Began Operation: December 4, 1983.

Represented (sales): TeleRep Inc.

Represented (legal): Akin, Gump, Strauss, Hauer & Feld LLP.

Represented (engineering): Denny & Associates PC.

Personnel:

Gary Schneider, Vice President & General Manager.

Jeff Stern, General Sales Manager.

Ira Poole, Local Sales Manager.

Fred Lindstrom, National & Regional Sales Manager.

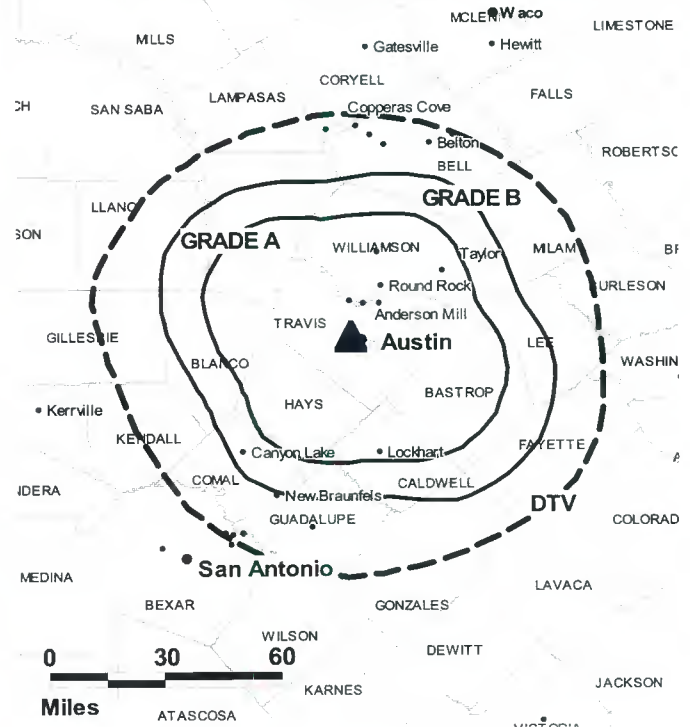
Tim Gardner, News Director.

Dusty Granberry, Engineering Director.

Christy Beadle, Business Manager.

Lori Conrad, Director of Communications.

KEYE-TV BMPCT-19830425KG GRANTED: 5/23/1983



© 2006 Warren Communications News

Stan Tetar, Promotion Manager.

Jessica Tremmell, Traffic Manager.

Rates: On request.

City of License: Austin. **Station DMA:** Austin, TX. **Rank:** 53.

Circulation © 2005 Nielsen. Coverage based on Nielsen study.

GrandTotal	Cable TV Households	Non-cable TV Households	Total TV Households
Estimated Station Totals *	392,890	214,490	607,380
Average Weekly Circulation (2005)	245,935	113,945	359,880
Average Daily Circulation (2005)			158,426
Station DMA Total	Cable TV Households	Non-cable TV Households	Total TV Households
Estimated Station Totals *	383,070	179,650	562,720
Average Weekly Circulation (2005)	242,154	110,764	352,918
Average Daily Circulation (2005)			156,278
Other DMA Total	Cable TV Households	Non-cable TV Households	Total TV Households
Estimated Station Totals *	9,820	34,840	44,660
Average Weekly Circulation (2005)	3,781	3,181	6,962
Average Daily Circulation (2005)			2,148

*Estimated station totals are sums of the Nielsen TV and Cable TV household estimates for each county in which the station registers viewing of more than 5% as per the Nielsen Survey Methods.

KNVA
Ch. 54

Network Service: WBN.

Licensee: 54 Broadcasting Inc., Box 684647, Austin, TX 78768.

Studio: 908 W. Martin Luther King Blvd., Austin, TX 78701.

Mailing Address: Box 490, Austin, TX 78767.

Phone: 512-478-5400. **Fax:** 512-476-1520.

E-mail: knva530@knva.com

Web Site: http://www.knva.com/

Technical Facilities: Channel No. 54 (710-716 MHz). Authorized power: 4029-kw max. visual. Antenna: 1056-ft above av. terrain, 919-ft. above ground, 1772-ft. above sea level.

Latitude 30° 19' 33"
Longitude 97° 47' 58"

Transmitter: Trail of the Madrones Rd., 5-mi. NW of Austin.

Digital Facilities: Channel No. 49 (680-686 MHz). Power: 500-kw max. visual. Antenna: 1299-ft above av. terrain, 1161-ft. above ground, 2011-ft. above sea level.

Latitude 30° 19' 33"
Longitude 97° 47' 58"

FCC Digital File Number: BPCDT-19991025ADB. Granted: May 07, 2001.

Note: Latitude and longitude coordinates shown are based on the North American Datum of 1927 (NAD 27) as currently required by the Mass Media Bureau of the FCC.

LMA: Local marketing agreement with KXAN-TV (N), Austin.

Ownership: L S Communications Ltd. (Group Owner).

Began Operation: August 31, 1994. Transfer of control from Rosalie Goldberg to her children (Frank Goldberg, Mark Goldberg, Richard Goldberg & Diane Levy) approved by FCC June 10, 2004.

Represented (sales): Blair Television.

Represented (legal): Thompson, Hine & Flory LLP.

Represented (engineering): Marsand Inc.

Personnel:

Mark Goldberg, General Manager.

Carlos Fernandez, Station Manager.

Pat Niekamp, General Sales Manager.

Laura Hargis, Sales Manager.

Martha Goodwin, Local Sales Manager.

David Rash, National Sales Manager.

Heidi Bookheim, New Media Sales Director.

Mark Dunham, Chief Engineer.

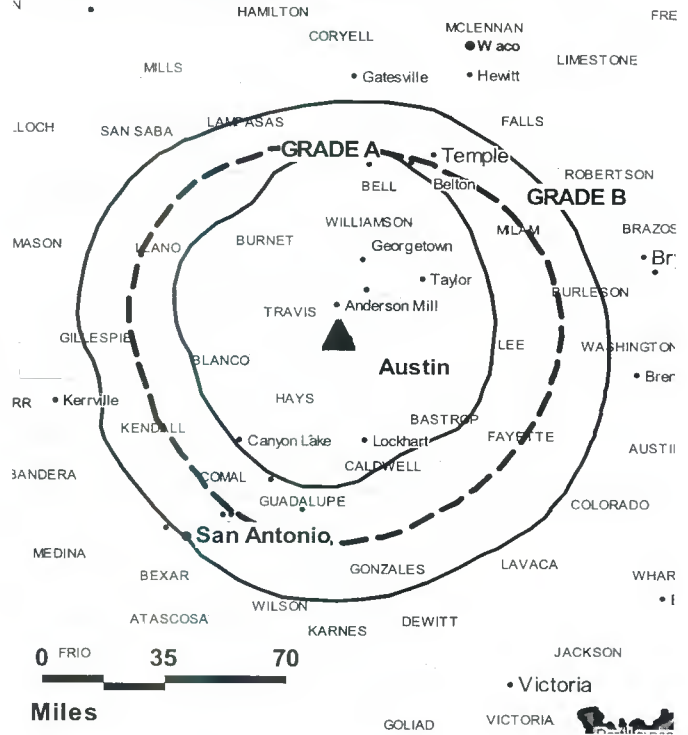
Anne Peterson, Business Manager.

Regina Soto, Program Director.

Jim Canning, Promotion Director.

Jamie Holwaty, Production Manager.

KNVA BPCT-19980220KH GRANTED: 8/13/1998



© 2006 Warren Communications News

Sonya Aleman, Research Director.

Jamie Aragon, Traffic Manager.

Rates: On request.

City of License: Austin. **Station DMA:** Austin, TX. **Rank:** 53.

Circulation © 2005 Nielsen. Coverage based on Nielsen study.

GrandTotal	Cable		Total
	TV Households	Non-cable TV Households	
Estimated Station Totals *	385,810	208,520	594,330
Average Weekly Circulation (2005)	113,629	72,266	185,895
Average Daily Circulation (2005)			62,625
Station DMA Total	Cable		Total
	TV Households	Non-cable TV Households	TV Households
Estimated Station Totals *	379,010	179,650	558,660
Average Weekly Circulation (2005)	112,110	70,029	182,139
Average Daily Circulation (2005)			61,683
Other DMA Total	Cable		Total
	TV Households	Non-cable TV Households	TV Households
Estimated Station Totals *	6,800	28,870	35,670
Average Weekly Circulation (2005)	1,519	2,237	3,756
Average Daily Circulation (2005)			942

*Estimated station totals are sums of the Nielsen TV and Cable TV household estimates for each county in which the station registers viewing of more than 5% as per the Nielsen Survey Methods.

KNVA-DT
Ch. 49

Network Service: WBN.

Grantee: 54 Broadcasting Inc., Box 684647, Austin, TX 78768.

Studio: 908 W. Martin Luther King Blvd., Austin, TX 78701.

Mailing Address: Box 490, Austin, TX 78767.

Phone: 512-478-5400. **Fax:** 512-476-1520.

E-mail: knva530@knva.com

Web Site: <http://www.knva.com>

Technical Facilities: Channel No. 49 (680-686 MHz). Authorized power: 500-kw max. visual. Antenna: 1299-ft above av. terrain, 1161-ft. above ground, 2011-ft. above sea level.

Latitude	30°	19'	33"
Longitude	97°	47'	58"

Note: Latitude and longitude coordinates shown are based on the North American Datum of 1927 (NAD 27) as currently required by the Mass Media Bureau of the FCC.

Ownership: L S Communications Ltd. (Group Owner).

Began Operation: Station operating under Special Temporary Authority at 190-kw max. visual; no on-air date.

Represented (legal): Thompson, Hine & Flory LLP.

Represented (sales): Blair Television.

Personnel:

Mark Goldberg, General Manager.

Carlos Fernandez, Station Manager.

Laura Hargis, Sales Manager.

Patricia Niekamp, General Sales Manager.

Martha Goodman, Local Sales Manager.

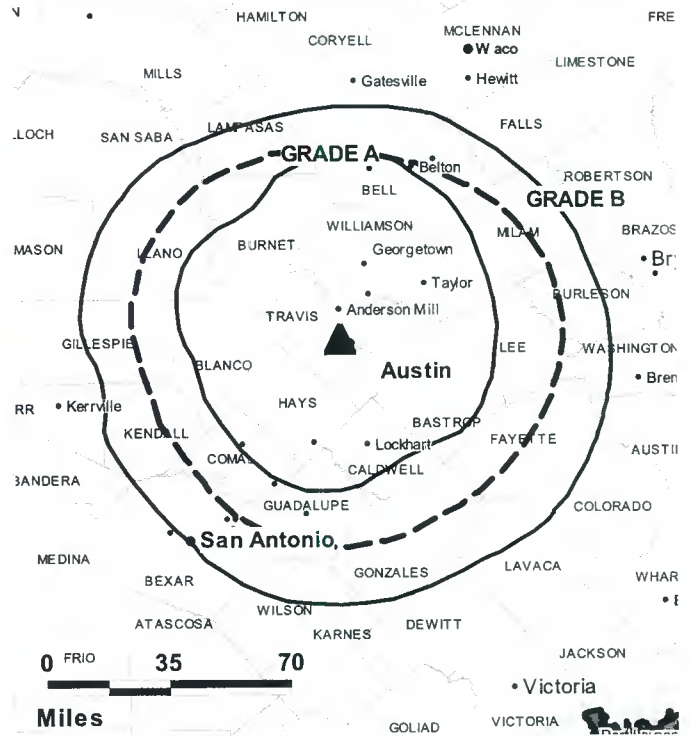
David Rash, National Sales Manager.

Heidi Bookheim, New Media Sales Director.

Mark Dunham, Chief Engineer.

Anne Peterson, Business Manager.

KNVA-DT BPCDT-19991025ADB GRANTED: 5/7/2001



© 2006 Warren Communications News

Regina Soto, Program Director.

Jim Canning, Promotion Director.

Jamie Holowaty, Production Manager.

Sanya Aleman, Research Director.

Jamie Aragon, Traffic Manager.

City of License: Austin. **Station DMA:** Austin, TX. **Rank:** 53.

Nielsen Data: Not available.

KVUE
Ch. 24

Network Service: ABC.

Licensee: KVUE Television Inc., 400 S. Record St., Dallas, TX 75202.

Studio: 3201 Steck Ave., Austin, TX 78757.

Mailing Address: Box 9927, Austin, TX 78766.

Phone: 512-459-6521. **Fax:** 512-533-2233.

E-mail: news@kvue.com

Web Site: http://www.kvue.com

Technical Facilities: Channel No. 24 (530-536 MHz). Authorized power: 1950-kw max. & 711-kw horizontal visual, 327-kw & 145-kw horizontal aural. Antenna: 1290-ft above av. terrain, 1184-ft. above ground, 2049-ft. above sea level.

Latitude 30° 19' 21"
Longitude 97° 48' 10"

Holds CP for change to 1696-kw max. visual; BMPCT-20031110ANK.

Transmitter: On hill W of Trail of the Madrones Rd., near Austin.

Digital Facilities: Channel No. 33 (584-590 MHz). Power: 1000-kw max. visual. Antenna: 1234-ft above av. terrain, 1124-ft. above ground, 1959-ft. above sea level.

Latitude 30° 19' 18.60"
Longitude 97° 48' 11.60"

FCC Digital File Number: BPCDT-19991025ADW. Granted: April 30, 2004.

Note: Latitude and longitude coordinates shown are based on the North American Datum of 1927 (NAD 27) as currently required by the Mass Media Bureau of the FCC.

Multichannel TV Sound: Stereo only.

Satellite Earth Stations: Transmitter Comark; Andrew, 4.5-meter C-band; Andrew, 4.6-meter Ku-band; Andrew, 7.3-meter C-band; Scientific-Atlanta, Avantek, Andrew receivers.

News Services: CNN Newsource, AP, ABC NewsOne.

LMA: Local marketing agreement with KBEJ (U), Fredericksburg.

Ownership: Belo Corp. (Group Owner).

Began Operation: September 12, 1971. Swap of station by Gannett Broadcasting Group for A. H. Belo's KXTV, Sacramento-Stockton, CA approved by FCC April 8, 1999. Sale to Gannett Broadcasting Group by Evening News Association approved by FCC January 13, 1986 (Television Digest, Vol. 26:3). Sale to Evening News by Tolbert Foster, Allen Shivers, et al., approved by FCC September 8, 1978 (Vol. 18:21, 38).

Represented (sales): Harrington, Righter & Parsons Inc.

Represented (legal): Wiley, Rein & Fielding.

Personnel:

Patti C. Smith, President & General Manager.

Michael J. Wenglar, Vice President, Engineering.

Randy Rich, Local Sales Manager.

Eric Duncan, National Sales Manager.

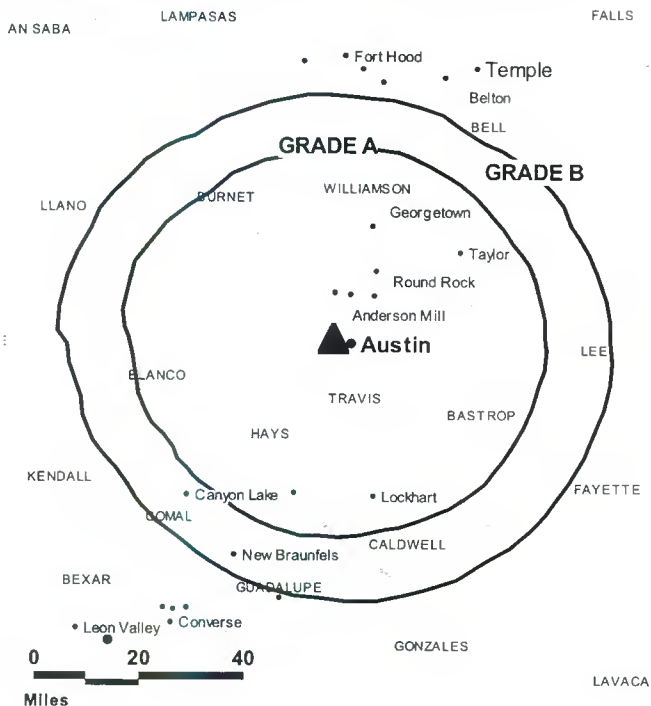
David Reyes, Operations Manager.

Judy Cornelius, Creative Services Director.

Frank Volpicella, News Director.

Tanya Vargus-Raibourn, Traffic Manager.

KVUE BMPCT-20031110ANK GRANTED: 1/3/2005



© 2006 Warren Communications News

Thad Rosenfeld, Community Affairs Manager.

Robert Taylor, Programming Coordinator.

John McThompson, Controller & Business Manager.

Rates: On request.

City of License: Austin. **Station DMA:** Austin, TX. **Rank:** 53.

Circulation © 2005 Nielsen. Coverage based on Nielsen study.

GrandTotal	Cable TV Households	Non-cable TV Households	Total TV Households
Estimated Station Totals *	396,240	211,950	608,190
Average Weekly Circulation (2005)	272,067	114,600	386,667
Average Daily Circulation (2005)			184,128
Station DMA Total	Cable TV Households	Non-cable TV Households	Total TV Households
Estimated Station Totals *	383,070	179,650	562,720
Average Weekly Circulation (2005)	267,119	111,935	379,054
Average Daily Circulation (2005)			181,649
Other DMA Total	Cable TV Households	Non-cable TV Households	Total TV Households
Estimated Station Totals *	13,170	32,300	45,470
Average Weekly Circulation (2005)	4,948	2,665	7,613
Average Daily Circulation (2005)			2,479

*Estimated station totals are sums of the Nielsen TV and Cable TV household estimates for each county in which the station registers viewing of more than 5% as per the Nielsen Survey Methods.

KVUE-DT
Ch. 33

Network Service: ABC.

Grantee: KVUE Television Inc., 400 S. Record St., Dallas, TX 75202.

Studio: 3201 Steck Ave., Austin, TX 78757.

Mailing Address: Box 9927, Austin, TX 78766.

Phone: 512-459-6521. **Fax:** 512-533-2233.

E-mail: news@kvue.com

Web Site: <http://www.kvue.com>

Technical Facilities: Channel No. 33 (584-590 MHz). Authorized power: 1000-kw max. visual. Antenna: 1234-ft above av. terrain, 1124-ft. above ground, 1959-ft. above sea level.

Latitude	30°	19'	18.60"
Longitude	97°	48'	11.60"

Note: Latitude and longitude coordinates shown are based on the North American Datum of 1927 (NAD 27) as currently required by the Mass Media Bureau of the FCC.

Ownership: Belo Corp. (Group Owner).

Began Operation: Station operating under Special Temporary Authority at 62.5-kw max. visual; no on-air date

Personnel:

Patti C. Smith, President & General Manager.

Mike Wenglar, Chief Engineer.

Randy Rich, Local Sales Manager.

Eric Duncan, National Sales Manager.

David Reyes, Operations Manager.

Jody Cornelius, Creative Service Director.

Frank Volcipella, News Director.

Tanya Vargus-Raibourn, Traffic Manager.

Thad Rosenfeld, Community Affairs Manager.

John McThompson, Controller & Business Manager.

Robert Taylor, Programming Coordinator.

City of License: Austin. **Station DMA:** Austin, TX. **Rank:** 53.

Nielsen Data: Not available.

KXAN-DT
Ch. 21

Network Service: NBC.

Grantee: KXAN Inc., Box 490, Austin, TX 78767.

Studio: 908 W. Martin Luther King, Austin, TX 78701.

Mailing Address: Box 490, Austin, TX 78767.

Phone: 512-476-3636. **Fax:** 512-476-1520.

E-mail: news36@kxan.com

Web Site: http://www.kxan.com

Technical Facilities: Channel No. 21 (512-518 MHz). Authorized power: 700-kw max. visual. Antenna: 1299-ft above av. terrain, 1165-ft. above ground, 2014-ft. above sea level.

Latitude	30°	19'	33"
Longitude	97°	47'	58"

Note: Latitude and longitude coordinates shown are based on the North American Datum of 1927 (NAD 27) as currently required by the Mass Media Bureau of the FCC.

Ownership: LIN TV Corp. (Group Owner).

Began Operation: December 28, 2000. Station operating under Special Temporary Authority at 105-kw max. visual.

Represented (sales): Blair Television.

Personnel:

Carlos Fernandez, President & General Manager.

James Holowaty, Operations & Production Manager.

Teansie Garfield, General Sales Manager.

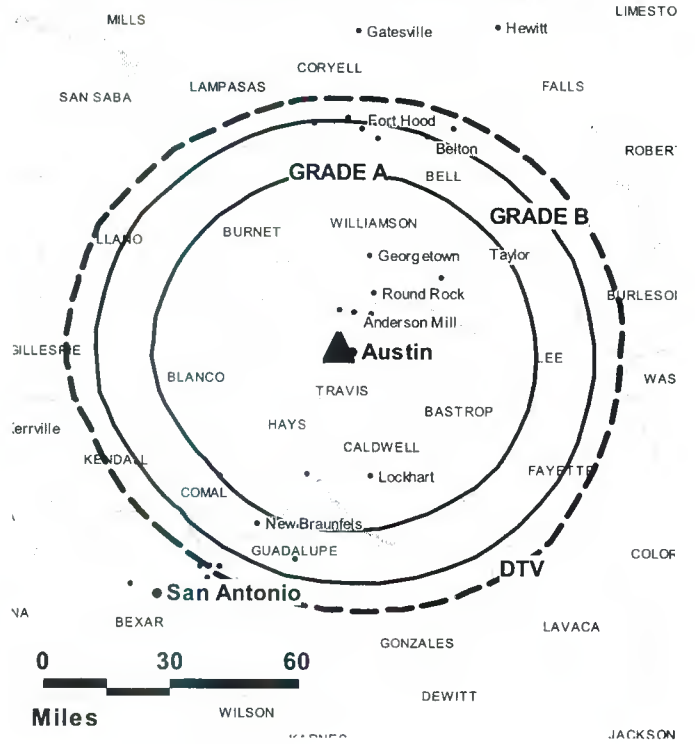
Bruce Whiteaker, News Director.

Mark Dunham, Chief Engineer.

Anne Peterson, Business Manager.

Regina Sota, Program Director.

KXAN-DT BPCDT-19991018AAR GRANTED: 11/13/2002



© 2006 Warren Communications News

Jim Canning, Promotion Manager.

Laura Hansen, Traffic Manager.

City of License: Austin. **Station DMA:** Austin, TX. **Rank:** 53.

Nielsen Data: Not available.

KXAN-TV

Ch. 36

(Operates satellite KXAM-TV, Llano)

Network Service: NBC.

Licensee: KXAN Inc., Box 490, Austin, TX 78767.

Studio: 908 W. Martin L. King Jr. Blvd., Austin, TX 78701.

Mailing Address: Box 490, Austin, TX 78767.

Phone: 512-476-3636. **Fax:** 512-476-1520.

E-mail: news36@kxan.com

Web Site: http://www.kxan.com

Technical Facilities: Channel No. 36 (602-608 MHz). Authorized power: 5000-kw max. visual. Antenna: 1227-ft above av. terrain, 1108-ft. above ground, 1959-ft. above sea level.

Latitude 30° 19' 33"
Longitude 97° 47' 58"

Holds CP for change to 2768-kw max. visual, 876-ft above av. terrain, 814-ft. above ground, 1594-ft. above sea level; lat. 30° 19' 20", long. 97° 48' 03", transmitter to KNVA(TV) tower. BPCCT-980205KE.

Transmitter: Trail of Madrones Rd., 5-mi. NW of Austin.

Digital Facilities: Channel No. 21 (512-518 MHz). Power: 700-kw max. visual. Antenna: 1299-ft above av. terrain, 1165-ft. above ground, 2014-ft. above sea level.

Latitude 30° 19' 33"
Longitude 97° 47' 58"

FCC Digital File Number: BPCDT-19991018AAR. Granted: November 08, 2002.

Note: Latitude and longitude coordinates shown are based on the North American Datum of 1927 (NAD 27) as currently required by the Mass Media Bureau of the FCC.

Multichannel TV Sound: Stereo and separate audio program.

Satellite Earth Stations: Transmitter Comark; Harris, 3-meter Ku-band; Satcom Technologies, 5-meter Ku-band; Microdyne, 7-meter C-band; Harris, 8-meter Ku-band; Standard Communications, Microdyne, Harris receivers.

News Services: NBC News Channel, Conus, AP.

LMA: Local marketing agreement with KNVA (W), Austin.

Ownership: LIN TV Corp. (Group Owner).

Began Operation: February 12, 1965. Broadcast was initially on Ch. 42. Changed to Ch. 36 January 12, 1973. Sale to LIN Broadcasting by Kingstip Communications Inc. approved by FCC May 2, 1979 (Television Digest, Vol. 18:16, 17). Sale of controlling interest in LIN from AT&T to Hicks, Muse, Tate & Furst approved by FCC March 2, 1998 (Vol. 37:33, 42; 38:2, 19). Sale of Hicks, Muse interest to Chancellor Media Corp. cancelled (Vol. 38:28; 39:12).

Represented (sales): Blair Television.

Represented (legal): Covington & Burling.

Personnel:

Carlos Fernandez, President & General Manager.

James Holowaty, Operations & Production Manager.

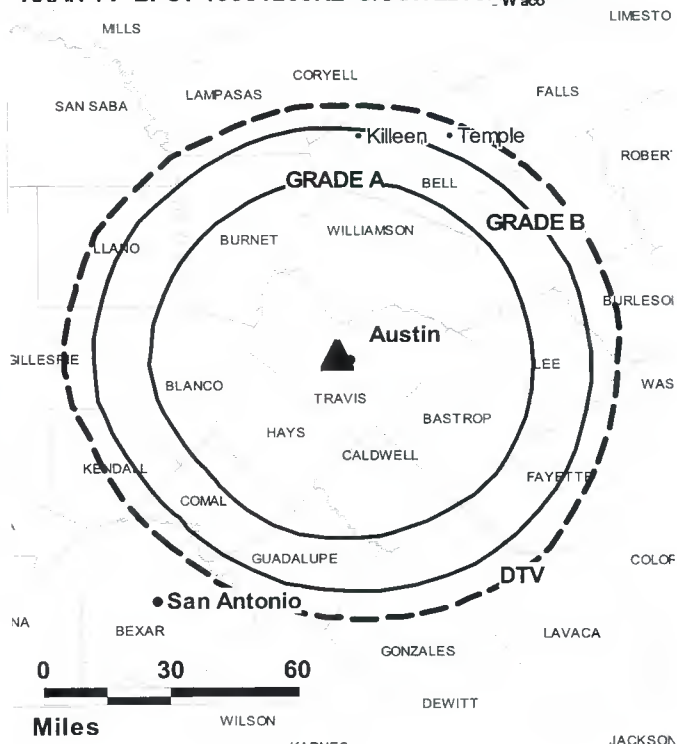
Teansie Garfield, General Sales Manager.

Bruce Whiteaker, News Director.

Mark Dunham, Engineering Manager.

Anne Peterson, Business Manager.

KXAN-TV BPCT-19951205KE GRANTED: 8/6/1996



Regina Sota, Program Director.

Jim Canning, Promotion Director.

Laura Hansen, Traffic Manager.

Rates: On request.

City of License: Austin. **Station DMA:** Austin, TX. **Rank:** 53.

Circulation © 2005 Nielsen. Coverage based on Nielsen study.

GrandTotal	Cable TV Households	Non-cable TV Households	Total TV Households
Estimated Station Totals *	389,190	211,530	600,720
Average Weekly Circulation (2005)	259,800	112,591	372,391
Average Daily Circulation (2005)			180,417
Station DMA Total	Cable TV Households	Non-cable TV Households	Total TV Households
Estimated Station Totals *	380,920	179,650	560,570
Average Weekly Circulation (2005)	257,537	110,211	367,748
Average Daily Circulation (2005)			178,926
Other DMA Total	Cable TV Households	Non-cable TV Households	Total TV Households
Estimated Station Totals *	8,270	31,880	40,150
Average Weekly Circulation (2005)	2,263	2,380	4,643
Average Daily Circulation (2005)			1,491

*Estimated station totals are sums of the Nielsen TV and Cable TV household estimates for each county in which the station registers viewing of more than 5% as per the Nielsen Survey Methods.

KAZH
Ch. 57

Network Service: IND.

Licensee: KAZH License LLC, 500 S. Chinowth Rd., Visalia, CA 93277.

Studio: 2620 Fountain View, Ste. 485, Houston, TX 77057.

Mailing Address: 2620 Fountain View Ste.485, Houston, TX 77057.

Phone: 713-783-5741. **Fax:** 713-783-4157.

Web Site: <http://www.pappasbroadcasting.com>

Technical Facilities: Channel No. 57 (728-734 MHz). Authorized power: 5000-kw max. visual. Antenna: 1959-ft above av. terrain, 1944-ft. above ground, 2021-ft. above sea level.

Latitude 29° 34' 15"
Longitude 95° 30' 37"

Transmitter: 4-mi. SE of corner of Springtown Rd. & Hwy. 35, 8-mi. S of Alvin.

Digital Facilities: Channel No. 41 (632-638 MHz). Power: 1000-kw max. visual. Antenna: 1955-ft above av. terrain, 1941-ft. above ground.

Latitude 29° 34' 15"
Longitude 95° 30' 37"

FCC Digital File Number: BPCDT-19991101ADZ. Granted: May 02, 2001.

Note: Latitude and longitude coordinates shown are based on the North American Datum of 1927 (NAD 27) as currently required by the Mass Media Bureau of the FCC.

Multichannel TV Sound: Stereo only.

Satellite Earth Station: Transmitter Townsend; Comtech, 5-meter C-band; Scientific-Atlanta receivers.

Ownership: Pappas Telecasting Companies (Group Owner).

Began Operation: May 18, 1988.

Represented (legal): Wilmer, Cutler & Pickering.

Personnel:

Emilio Nicolas, General Manager.

Todd Grinestash, Sales Manager.

Fred Sylvester, Chief Engineer.

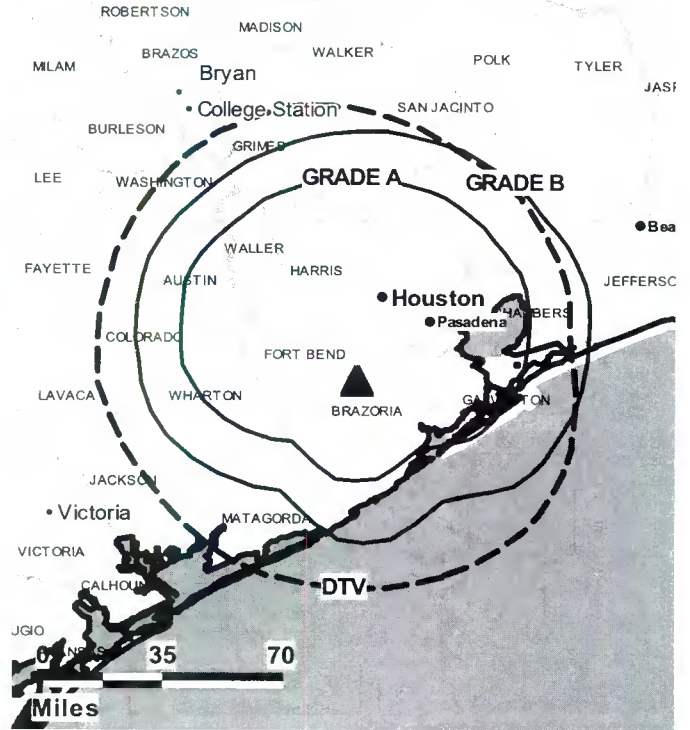
Jorge Olgares, Production Manager.

Jose Sales, Traffic Manager.

Rates: On request.

City of License: Baytown. **Station DMA:** Houston, TX. **Rank:** 10.

KAZH BPCT-20000404ABC GRANTED: 8/31/2000



Circulation © 2005 Nielsen. Coverage based on Nielsen study.

GrandTotal	Cable		Total
	TV Households	Non-cable TV Households	
Estimated Station Totals *	0	537,470	537,470
Average Weekly Circulation (2005)	0	39,235	39,235
Average Daily Circulation (2005)			9,137

Station DMA Total	Cable		Total
	TV Households	Non-cable TV Households	
Estimated Station Totals *	0	537,470	537,470
Average Weekly Circulation (2005)	0	39,235	39,235
Average Daily Circulation (2005)			9,137

*Estimated station totals are sums of the Nielsen TV and Cable TV household estimates for each county in which the station registers viewing of more than 5% as per the Nielsen Survey Methods.

KAZH-DT
Ch. 41

Network Service: IND.

Grantee: KAZH License LLC, 500 S. Chinowth Rd., Visalia, CA 93277.

Studio: 2620 Fountain View, Ste. 485, Houston, TX 77057.

Mailing Address: 2620 Fountain View, Ste. 485, Houston, TX 77057.

Phone: 713-783-5741. **Fax:** 713-783-4157.

Technical Facilities: Channel No. 41 (632-638 MHz). Authorized power: 1000-kw max. visual. Antenna: 1955-ft above av. terrain, 1941-ft. above ground.

Latitude	29°	34'	15"
Longitude	95°	30'	37"

Note: Latitude and longitude coordinates shown are based on the North American Datum of 1927 (NAD 27) as currently required by the Mass Media Bureau of the FCC.

Ownership: Pappas Telecasting Companies (Group Owner).

Began Operation: Station operating under Special Temporary Authority at 125-kw max. visual; no on-air date.

Represented (legal):

Personnel:

Emilio Nicolas, General Manager.

Todd Grinestash, Sales Manager.

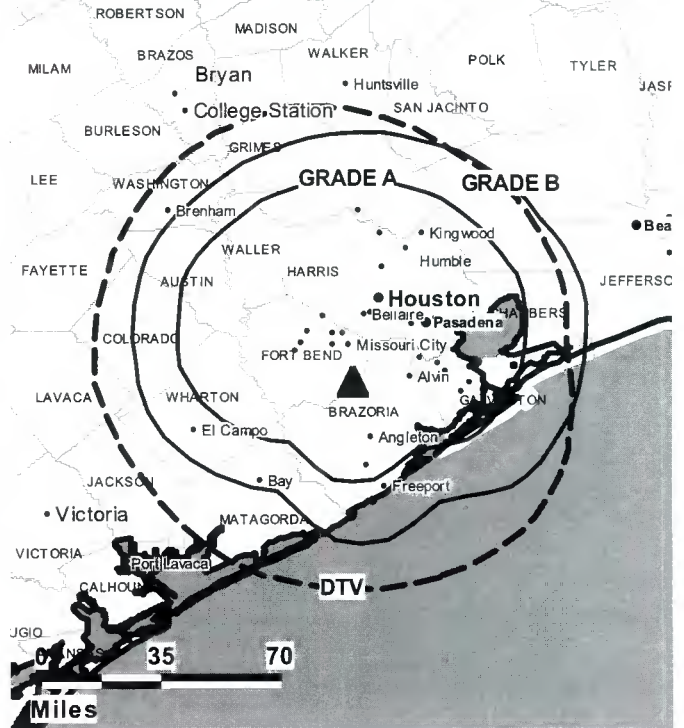
Fred Sylvester, Chief Engineer.

Jorge Olgares, Production Manager.

Jose Sales, Traffic Manager.

City of License: Baytown. **Station DMA:** Houston, TX. **Rank:** 10.

KAZH-DT BPCDT-19991101ADZ GRANTED: 5/2/2001



© 2006 Warren Communications News

Nielsen Data: Not available.

KBMT
Ch. 12

Network Service: ABC.

Licensee: Channel 12 of Beaumont Inc., 525 Interstate Hwy. 10 S, Beaumont, TX 77701.

Studio: 525 Interstate Hwy. 10 S, Beaumont, TX 77701.

Mailing Address: Box 1550, Beaumont, TX 77704.

Phone: 409-833-7512. **Fax:** 409-833-4007.

E-mail: melrod@kbmt-tv.com

Technical Facilities: Channel No. 12 (204-210 MHz). Authorized power: 316-kw visual, 42.7-kw aural. Antenna: 1000-ft above av. terrain, 1032-ft. above ground, 1059-ft. above sea level.

Latitude 30° 11' 26"
Longitude 93° 53' 08"

Transmitter: 2-mi. W of Mauriceville, TX.

Digital Facilities: Channel No. 50 (686-692 MHz). Power: 230-kw max. visual. Antenna: 905-ft above av. terrain, 900-ft. above ground.

Latitude 30° 11' 24"
Longitude 93° 53' 15.1"

FCC Digital File Number: BPCDT-19991012ABM. Granted: March 06, 2001.

Note: Latitude and longitude coordinates shown are based on the North American Datum of 1927 (NAD 27) as currently required by the Mass Media Bureau of the FCC.

Satellite Earth Stations: Transmitter Harris; EASI, 3.7-meter KC-band; AFC, 3.7-meter Ku-band; Harris, 4.5-meter C-band; Andrew, 4.5-meter C-band; Andrew, 7.3-meter C-band; Agile Omni, M/A-Corn, Harris, Avantek receivers.

News Services: Conus, CNN Newsource, AP, ABC NewsOne.

Ownership: McKinnon Broadcasting Co. (Group Owner).

Began Operation: June 18, 1961. Sale to present owner by Harbour TV Systems (Liberty National Corp.) approved by FCC October 21, 1976 (Television Digest, Vol. 16:27). Transfer of control to Harbour TV Systems from A. O. Banning & William G. Hill Jr. approved by FCC February 11, 1976. Sale to Banning & Hill by Devon Corp. approved by FCC September 28, 1973.

Represented (sales): Continental Television Sales.

Represented (legal): Cohn & Marks.

Represented (engineering): Denny & Associates PC.

Personnel:

Michael D. McKinnon, President.

Mark McKinnon, Vice President & Station Manager.

Bob Wilson, Local Sales Manager.

Elda Goudet, Regional Sales Manager.

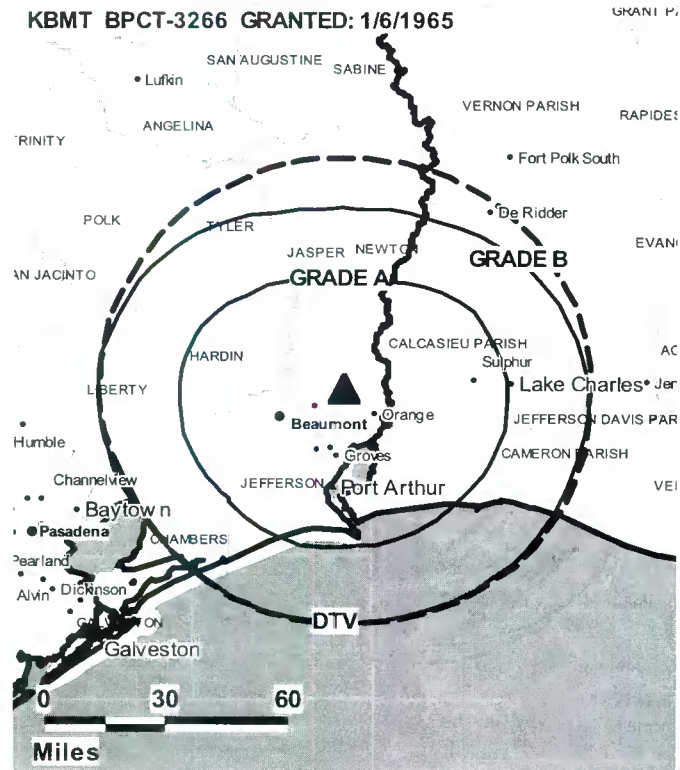
Miles Resnick, News Director.

Elizabeth West, Program Director.

Mark Cormier, Chief Engineer.

Don Williams, Promotion Director & Production Manager.

KBMT BPCT-3266 GRANTED: 1/6/1965



© 2006 Warren Communications News

Leonard Roper, Business Manager.

Highest 30 Sec. Rate: \$1000.

City of License: Beaumont. **Station DMA:** Beaumont-Port Arthur, TX. **Rank:** 140.

Circulation © 2005 Nielsen. Coverage based on Nielsen study.

GrandTotal	Cable TV Households	Non-cable TV Households	Total TV Households
Estimated Station Totals *	181,520	73,880	255,400
Average Weekly Circulation (2005)	113,623	31,172	144,795
Average Daily Circulation (2005)			68,061
Station DMA Total	Cable TV Households	Non-cable TV Households	Total TV Households
Estimated Station Totals *	118,020	50,720	168,740
Average Weekly Circulation (2005)	81,000	26,882	107,882
Average Daily Circulation (2005)			54,795
Other DMA Total	Cable TV Households	Non-cable TV Households	Total TV Households
Estimated Station Totals *	63,500	23,160	86,660
Average Weekly Circulation (2005)	32,623	4,290	36,913
Average Daily Circulation (2005)			13,266

*Estimated station totals are sums of the Nielsen TV and Cable TV household estimates for each county in which the station registers viewing of more than 5% as per the Nielsen Survey Methods.

KBMT-DT
Ch. 50

Network Service: ABC.

Grantee: Channel 12 of Beaumont Inc., Box 1550, Beaumont, TX 77704.

Studio: 525 Interstate Highway 10 S., Beaumont, TX 77701.

Mailing Address: Box 1550, Beaumont, TX 77704.

Phone: 409-833-7512. **Fax:** 409-833-4007.

E-mail: melrod@kbmt-tv.com

Technical Facilities: Channel No. 50 (686-692 MHz). Authorized power: 230-kw max. visual. Antenna: 905-ft above av. terrain, 900-ft. above ground.

Latitude	30°	11'	24"
Longitude	93°	53'	15.1"

Note: Latitude and longitude coordinates shown are based on the North American Datum of 1927 (NAD 27) as currently required by the Mass Media Bureau of the FCC.

Ownership: McKinnon Broadcasting Co. (Group Owner).

Began Operation: Station operating under Special Temporary Authority at 10.5-kw max. visual; no on-air date.

Represented (sales): Continental Television Sales.

Personnel:

Michael D. McKinnon, President.

Mark McKinnon, Vice President & Station Manager.

Elda Goudet, Regional Sales Manager.

Bob Wilson, Local Sales Manager.

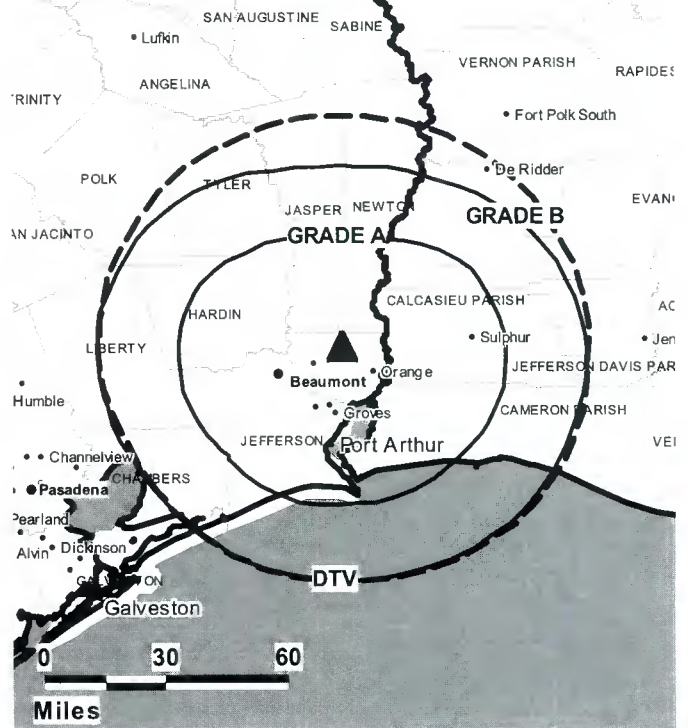
Miles Resnick, News Director.

Elizabeth West, Program Director.

Mark Cormier, Chief Engineer.

Don Williams, Promotions & Production Manager.

KBMT-DT BPCDT-19991012ABM GRANTED: 3/6/2001



© 2006 Warren Communications News

Leonard Roper, Business Manager.

City of License: Beaumont. **Station DMA:** Beaumont-Port Arthur, TX. **Rank:** 140.

Nielsen Data: Not available.

KFDM-DT
Ch. 21

Network Service: CBS.

Licensee: Freedom Broadcasting of Texas Licensee LLC, Box 7128, Beaumont, TX 77726-7128.

Studio: 2955 Interstate 10 E., Beaumont, TX 77702.

Mailing Address: Box 7128, Beaumont, TX 77726.

Phone: 409-892-6622. **Fax:** 409-892-6665.

E-mail: engineering@kfdm.com

Web Site: <http://www.kfdm.com>

Technical Facilities: Channel No. 21 (512-518 MHz). Authorized power: 50-kw max. visual. Antenna: 833-ft above av. terrain, 820-ft. above ground.

Latitude	30°	08'	24"
Longitude	93°	58'	44"

Note: Latitude and longitude coordinates shown are based on the North American Datum of 1927 (NAD 27) as currently required by the Mass Media Bureau of the FCC.

Ownership: Freedom Communications Holdings Inc. (Group Owner).

Began Operation: High Definition. Station operating; no on-air date.

Represented (engineering):

Represented (legal): Latham & Watkins.

Represented (sales): TeleRep Inc.

Personnel:

Larry Beaulieu, Vice President & General Manager.

C. Rix Garey, General Sales Manager.

Lori Leach, Local Sales Assistant.

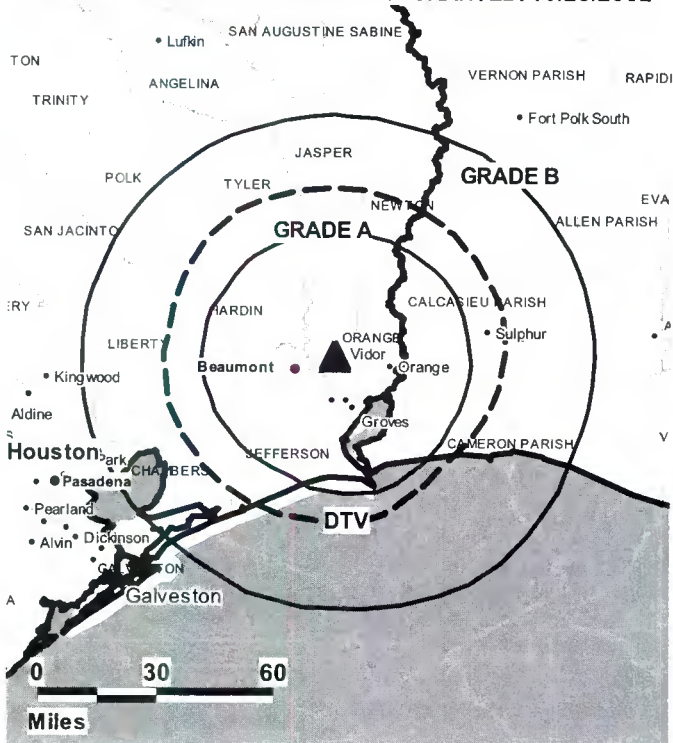
Stuart Sepaugh, National Sales Manager.

David Lowell, News Director.

Richard Kihn, Chief Engineer.

Katherine Read, Business Manager.

KFDM-DT BMPCDT-20020926ACO GRANTED: 10/28/2002



© 2006 Warren Communications News

Jo Ellen Bailey, Program Scheduling & Executive Assistant.

Gina Hinson, Promotion Director.

David Kobrin, Production Manager.

City of License: Beaumont. **Station DMA:** Beaumont-Port Arthur, TX. **Rank:** 140.

Nielsen Data: Not available.

KFDM-TV
Ch. 6

Network Service: CBS.

Licensee: Freedom Broadcasting of Texas Licensee LLC, Box 7128, Beaumont, TX 77726-7128.

Studio: 2955 Interstate 10 E, Beaumont, TX 77702.

Mailing Address: Box 7128, Beaumont, TX 77726-7128.

Phone: 409-892-6622. **Fax:** 409-892-6665.

E-mail: engineering@kfdm.com

Web Site: http://www.kfdm.com

Technical Facilities: Channel No. 6 (82-88 MHz). Authorized power: 100-kw visual, 20-kw aural. Antenna: 960-ft above av. terrain, 1031-ft. above ground, 1049-ft. above sea level.

Latitude 30° 08' 24"
Longitude 93° 58' 44"

Transmitter: U.S. Hwy. 90, approx. 2.3-mi. ENE of Vidor, TX.

Digital Facilities: Channel No. 21 (512-518 MHz). Power: 50-kw max. visual. Antenna: 833-ft above av. terrain, 820-ft. above ground.

Latitude 30° 08' 24"
Longitude 93° 58' 44"

FCC Digital File Number: BPCDT-19991006AAM. Granted: December 09, 1999.

Note: Latitude and longitude coordinates shown are based on the North American Datum of 1927 (NAD 27) as currently required by the Mass Media Bureau of the FCC.

Multichannel TV Sound: Stereo only.

Satellite Earth Stations: RCA Americom, 4.6-meter Ku-band; Microdyne, 7-meter C-band.

News Service: AP.

Ownership: Freedom Communications Holdings Inc. (Group Owner).

Began Operation: April 24, 1955. Sale to present owner by Freedom Broadcasting Inc. approved by FCC April 1, 2004. Sale to Freedom Broadcasting Inc. by Belo Broadcasting Corp. approved by FCC December 13, 1983 (Television Digest, Vol. 23:42). Sale to Belo by Beaumont Broadcasting Corp. approved by FCC May 1969 (Vol. 9:19).

Represented (sales): TeleRep Inc.

Represented (legal): Latham & Watkins.

Represented (engineering): Carl T. Jones Corp.

Personnel:

Larry Beaulieu, Vice President & General Manager.

C. Rix Garey, General Sales Manager.

Lori Leach, Local Sales Assistant.

Stuart Sepaugh, National Sales Manager.

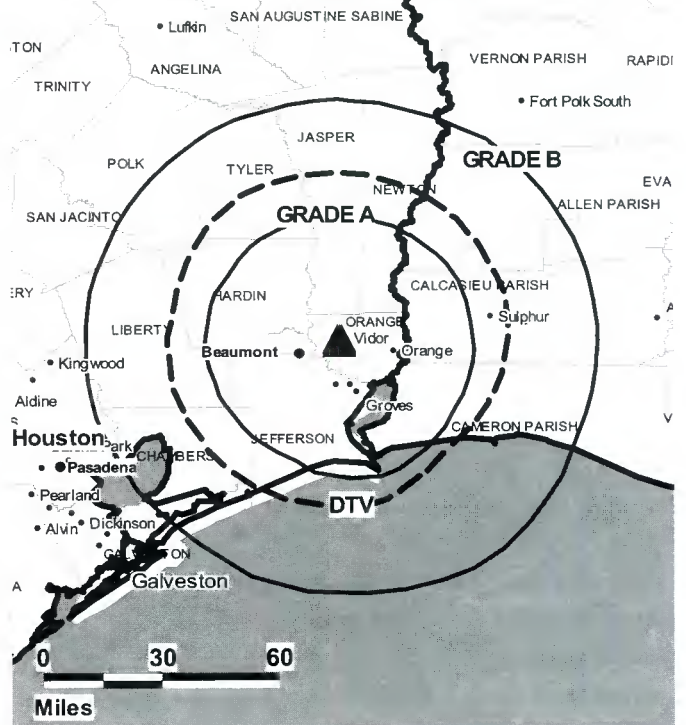
David Lowell, News Director.

Richard Kihn, Chief Engineer.

Katherine Read, Business Manager.

Jo Ellen Bailey, Program Scheduling & Executive Assistant.

KFDM-TV BPCT-3107 GRANTED: 1/30/1963



© 2006 Warren Communications News

Gina Hinson, Promotion Director.

David Kobrin, Production Manager.

Rates: On request.

City of License: Beaumont. **Station DMA:** Beaumont-Port Arthur, TX. **Rank:** 140.

Circulation © 2005 Nielsen. Coverage based on Nielsen study.

GrandTotal	Cable TV Households	Non-cable TV Households	Total TV Households
Estimated Station Totals *	177,350	86,450	263,800
Average Weekly Circulation (2005)	117,615	36,278	153,893
Average Daily Circulation (2005)			96,068
Station DMA Total	Cable TV Households	Non-cable TV Households	Total TV Households
Estimated Station Totals *	118,020	50,720	168,740
Average Weekly Circulation (2005)	100,713	32,085	132,798
Average Daily Circulation (2005)			88,455
Other DMA Total	Cable TV Households	Non-cable TV Households	Total TV Households
Estimated Station Totals *	59,330	35,730	95,060
Average Weekly Circulation (2005)	16,902	4,193	21,095
Average Daily Circulation (2005)			7,613

*Estimated station totals are sums of the Nielsen TV and Cable TV household estimates for each county in which the station registers viewing of more than 5% as per the Nielsen Survey Methods.

KITU-DT

Ch. 33

Network Service: ETV.

Grantee: Community Educational Television Inc., Box 721582, Houston, TX 77272.

Mailing Address: Box 721582, Houston, TX 77272.

Phone: 281-561-5828.

Web Site: <http://www.communityedtv.org>

Technical Facilities: Channel No. 33 (584-590 MHz). Authorized power: 500-kw max. visual. Antenna: 1047-ft above av. terrain, 1029-ft. above ground.

Latitude	30°	10'	41"
Longitude	93°	54'	26"

Note: Latitude and longitude coordinates shown are based on the North American Datum of 1927 (NAD 27) as currently required by the Mass Media Bureau of the FCC.

Ownership: Community Educational Television Inc.

Began Operation: Station operating under Special Temporary Authority at 0.9-kw max. visual; no on-air date

City of License: Beaumont. **Station DMA:** Beaumont-Port Arthur, TX. **Rank:** 140.

Nielsen Data: Not available.

KWAB-DT
Ch. 33

Network Service: NBC.

Grantee: Midessa Television Co., Box 60150, Midland, TX 79711.

Studio: 2500 Kentucky Way, Big Spring, TX 79720.

Mailing Address: Box 60150, Midland, TX 79711.

Phone: 432-567-9999. **Fax:** 432-567-9993.

Web Site: <http://www.kwes.com>

Technical Facilities: Channel No. 33 (584-590 MHz). Authorized power: 174-kw max. visual, aural. Antenna: 273-ft above av. terrain, 274-ft. above ground, 2830-ft. above sea level.

Latitude	32°	16'	55"
Longitude	101°	29'	34"

Note: Latitude and longitude coordinates shown are based on the North American Datum of 1927 (NAD 27) as currently required by the Mass Media Bureau of the FCC.

Ownership: Drewry Communications (Group Owner).

Began Operation: Station operating under Special Temporary Authority at 33.5-kw max. visual; no on-air date

Personnel:

John L. Foster, General Manager.

Rick Wood, General Sales Manager.

Chuck Cooper, Chief Engineer.

City of License: Big Spring. **Station DMA:** Odessa-Midland, TX. **Rank:** 159.

Nielsen Data: Not available.

KWAB-TV

Ch. 4

(Satellite of KWES-TV, Odessa)

Network Service: NBC.

Licensee: Midessa Television Co., Box 60150, Midland, TX 79711.

Studio: 2500 Kentucky Way, Big Spring, TX 79720.

Mailing Address: Box 60150, Midland, TX 79711.

Phone: 432-567-9999. **Fax:** 432-567-9993.

Web Site: <http://www.kwes.com>

Technical Facilities: Channel No. 4 (66-72 MHz). Authorized power: 12.75-kw visual, 2.51-kw aural. Antenna: 380-ft above av. terrain, 497-ft. above ground, 2957-ft. above sea level.

Latitude 32° 15' 14"
 Longitude 101° 26' 44"

Transmitter: 2500 Kentucky Way, Big Spring.

Digital Facilities: Channel No. 33 (584-590 MHz). Power: 174-kw max. visual, aural. Antenna: 273-ft above av. terrain, 274-ft. above ground, 2830-ft. above sea level.

Latitude 32° 16' 55"
 Longitude 101° 29' 34"

FCC Digital File Number: BPCDT-19991029ABC. Granted: April 01, 2004.

Note: Latitude and longitude coordinates shown are based on the North American Datum of 1927 (NAD 27) as currently required by the Mass Media Bureau of the FCC.

News Services: NBC News Channel, AP.

Ownership: Drewry Communications (Group Owner).

Began Operation: January 15, 1956.

Represented (sales): Petry Television Inc.

Personnel:

John L. Foster, General Manager.

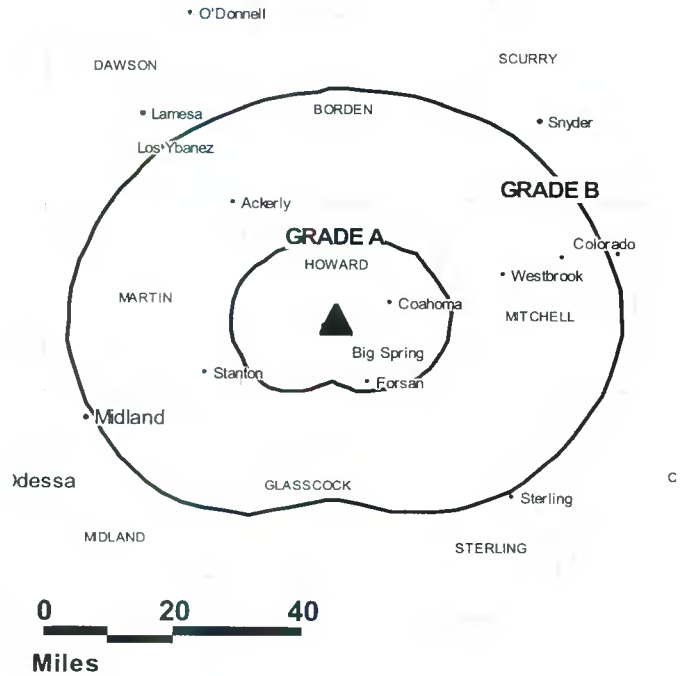
Rick Wood, General Sales Manager.

Chuck Cooper, Chief Engineer.

Rates: On request.

City of License: Big Spring. **Station DMA:** Odessa-Midland, TX. **Rank:** 159.

KWAB-TV BMPCT-3267 GRANTED: 8/8/1955



Circulation © 2005 Nielsen. Coverage based on Nielsen study.

GrandTotal	Cable TV Households	Non-cable TV Households	Total TV Households
Estimated Station Totals *	1,530	3,780	5,310
Average Weekly Circulation (2005)	285	1,071	1,356
Average Daily Circulation (2005)			410
Station DMA Total	Cable TV Households	Non-cable TV Households	Total TV Households
Estimated Station Totals *	0	2,560	2,560
Average Weekly Circulation (2005)	0	909	909
Average Daily Circulation (2005)			174
Other DMA Total	Cable TV Households	Non-cable TV Households	Total TV Households
Estimated Station Totals *	1,530	1,220	2,750
Average Weekly Circulation (2005)	285	162	447
Average Daily Circulation (2005)			236

*Estimated station totals are sums of the Nielsen TV and Cable TV household estimates for each county in which the station registers viewing of more than 5% as per the Nielsen Survey Methods.

KEYU-DT
(formerly KBCA)
Ch. 31

Network Service: UNV.

Licensee: Borger Broadcasting Inc., One Shackelford Dr., Suite 400, Little Rock, AR 72211.

Mailing Address: One Shackelford Dr., Suite 400, Little Rock, AR 72211.

Phone: 501-219-2400. **Fax:** 501-785-4844.

E-mail: lwithrow@ebcorp.net

Technical Facilities: Channel No. 31 (572-578 MHz). Authorized power: 700-kw max. visual, aural. Antenna: 1002-ft above av. terrain, 965-ft. above ground, 4397-ft. above sea level.

Latitude	35°	20'	33"
Longitude	101°	49'	20"

Note: Latitude and longitude coordinates shown are based on the North American Datum of 1927 (NAD 27) as currently required by the Mass Media Bureau of the FCC.

Ownership: Equity Broadcasting Corp. (Group Owner).

Began Operation: on op, Stat. Transfer of Media Properties Inc. 50% interest to present owner approved by FCC November 22, 2000.

Represented (legal): Haley, Bader & Potts PLC.

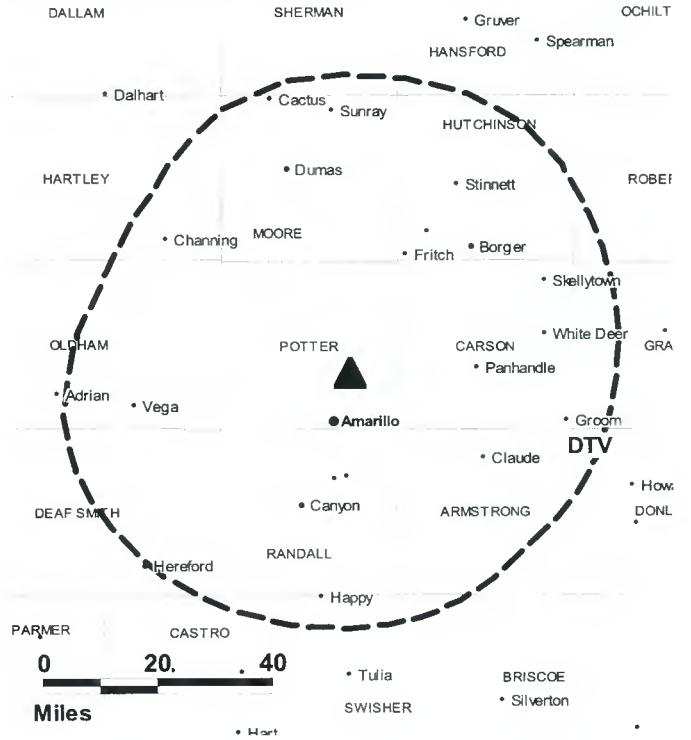
Personnel:

Alfredo Gonzales, General Manager.

City of License: Borger. **Station DMA:** Amarillo, TX. **Rank:** 131.

Nielsen Data: Not available.

KEYU-DT B MPCDT-20040406ACN GRANTED: 5/14/2004



© 2006 Warren Communications News

Texas — Brownsville

**KVEO
Ch. 23**

Network Service: NBC.

Licensee: ComCorp of Texas License Corp., Box 53708, Lafayette, LA 70505-3708.

Studio: 394 N. Expressway, Brownsville, TX 78520.

Mailing Address: 394 North Expressway, Brownsville, TX 78521.

Phone: 956-544-2323. **Fax:** 956-544-4636.

E-mail: gm@kveo.com

Web Site: http://www.kveo.com

Technical Facilities: Channel No. 23 (524-530 MHz). Authorized power: 2600-kw max. & 735-kw horizontal visual, 41-kw aural. Antenna: 1487-ft above av. terrain, 1489-ft. above ground, 1549-ft. above sea level.

Latitude 26° 06' 59"
Longitude 97° 50' 16"

Holds CP for change to 2570-kw max. visual, 1460-ft above av. terrain, 1463-ft. above ground, 1519-ft. above sea level; lat. 26° 06' 01.7", long. 97° 50' 20.4", BPCT-20010321AAC.

Transmitter: 2-mi. S of La Feria.

Digital Facilities: Channel No. 24 (530-536 MHz). Power: 1000-kw max. visual. Antenna: 1460-ft above av. terrain, 1464-ft. above ground, 1519-ft. above sea level.

Latitude 26° 06' 01.7"
Longitude 97° 50' 20.4"

FCC Digital File Number: BPCDT-19991018AAY. Granted: September 28, 2001.

Note: Latitude and longitude coordinates shown are based on the North American Datum of 1927 (NAD 27) as currently required by the Mass Media Bureau of the FCC.

Satellite Earth Stations: Comtech, 3.5-meter C-band; Vertex, 4.6-meter Ku-band; Harris, 6.1-meter Ku-band; Microwave Assoc., M/A-Com, Harris receivers.

News Service: NBC News Channel.

Ownership: Communications Corp. of America (Group Owner).

Began Operation: December 18, 1981. Sale to Valley Broadcasting Co. by Trustee-in-Bankruptcy approved by FCC August 31, 1984. Sale to SouthWest MultiMedia Corp. by Valley Broadcasting Co. approved by FCC November 29, 1985. Sale to Associated Broadcasters Inc. by SouthWest MultiMedia Corp. approved by FCC October 19, 1990. Sale to present owner by Associated Broadcasters Inc. approved by FCC April 29, 1994. Transfer to Apollo Capital Management II Inc. & Thomas R. Galloway Sr. jointly approved by FCC April 16, 2004.

Represented (legal): Skadden, Arps, Slate, Meagher & Flom LLP.

Represented (sales): Millennium Sales & Marketing.

Personnel:

Amy Villarreal, General Manager & General Sales Manager.

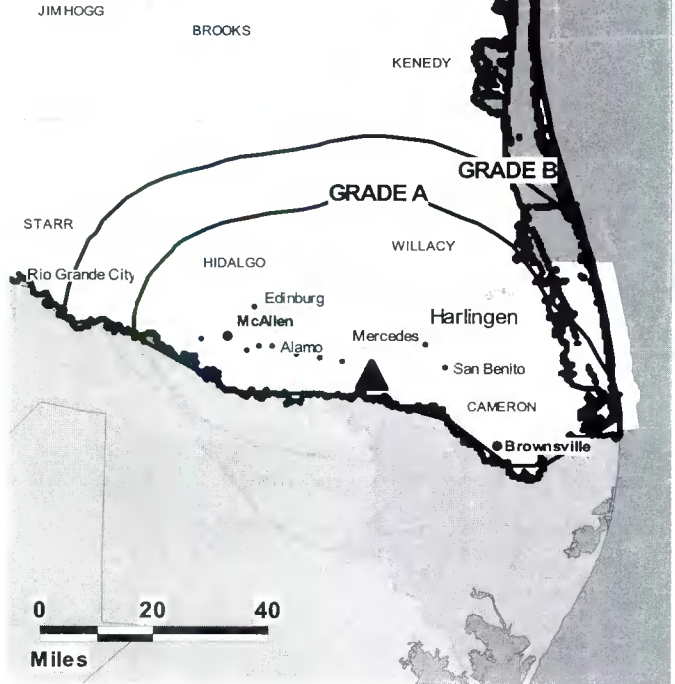
Robert Guttierrez, Local Sales Manager.

Peter Hockzema, Chief Engineer.

Cathy Saldana, Business Manager.

Lisa Kidd-Hagle, Programming Coordinator.

KVEO BPCT-19791029KH GRANTED: 9/16/1980



© 2006 Warren Communications News

Tony Garza, Promotion Director.

Ray Gouez, Production Manager.

Julie Ortiz, Traffic Manager.

Highest 30 Sec. Rate: \$750.

City of License: Brownsville.

Station DMA: Harlingen-Weslaco-Brownsville-McAllen, TX. Rank: 92.

Circulation © 2005 Nielsen. Coverage based on Nielsen study.

GrandTotal	Cable TV Households	Non-cable TV Households	Total TV Households
Estimated Station Totals *	141,720	170,580	312,300
Average Weekly Circulation (2005)	58,964	67,050	126,014
Average Daily Circulation (2005)			55,343
Station DMA Total	Cable TV Households	Non-cable TV Households	Total TV Households
Estimated Station Totals *	141,720	170,580	312,300
Average Weekly Circulation (2005)	58,964	67,050	126,014
Average Daily Circulation (2005)			55,343

*Estimated station totals are sums of the Nielsen TV and Cable TV household estimates for each county in which the station registers viewing of more than 5% as per the Nielsen Survey Methods.

KVEO-DT
Ch. 24

Network Service: NBC.

Grantee: ComCorp of Texas License Corp., Box 53708, Lafayette, LA 70505-3708.

Studio: 394 North Expressway, Brownville, TX 78521.

Mailing Address: 394 North Expressway, Brownville, TX 78521.

Phone: 956-544-2323. **Fax:** 956-544-4636.

E-mail: gm@kveo.com

Web Site: <http://www.kveo.com>

Technical Facilities: Channel No. 24 (530-536 MHz). Authorized power: 1000-kw max. visual. Antenna: 1460-ft above av. terrain, 1464-ft. above ground, 1519-ft. above sea level.

Latitude	26°	06'	01.7"
Longitude	97°	50'	20.4"

Note: Latitude and longitude coordinates shown are based on the North American Datum of 1927 (NAD 27) as currently required by the Mass Media Bureau of the FCC.

Ownership: Communications Corp. of America (Group Owner).

Began Operation: Station operating under Special Temporary Authority at 1-kw max. visual; no on-air date

Represented (legal): Skadden, Arps, Slate, Meagher & Flom LLP.

Represented (sales): Millennium Sales & Marketing.

Personnel:

Amy Villarreal, General Manager & General Sales Manager.

Robert Gutierrez, Local Sales Manager.

Peter Hockzema, Chief Engineer.

Cathy Saldana, Business Manager.

Lisa Kidd-Hagle, Program Coordinator.

Tony Garza, Promotion Director.

Ray Gouez, Production Manager.

Julie Ortiz, Traffic Manager.

City of License: Brownsville.

Station DMA: Harlingen-Weslaco-Brownsville-McAllen, TX. **Rank:** 92.

Nielsen Data: Not available.

XHRIO-TV
Ch. 2

Network Service: UPN.

Licensee: Telegrande S.A., 500 E. Beaumont Ave., McAllen, TX 78501.

Studio: 500 E. Beaumont Ave., McAllen, TX 78501.

Mailing Address: Box 5074, McAllen, TX 78501.

Phone: 956-630-2222. **Fax:** 956-686-1237.

E-mail: telecanal2@hotmail.com

Web Site: <http://www.gruposiete.com.mx/reynosa.html>

Technical Facilities: Channel No. 2 (54-60 MHz). Authorized power: 100-kw visual, 20-kw aural. Antenna: 1096-ft above av. terrain.

Latitude	25°	52'	09"
Longitude	97°	30'	09"

Note: Latitude and longitude coordinates shown are based on the North American Datum of 1927 (NAD 27) as currently required by the Mass Media Bureau of the FCC.

Satellite Earth Station: Scientific-Atlanta, .

Ownership: Telegrande S.A. (Group Owner).

Began Operation: August 3, 1979.

Represented (sales): Group Seven Reps Inc.

Personnel:

Eddie Gongora, Vice President & General Manager.

Highest 30 Sec. Rate: \$160.

City of License: Brownsville.

Station DMA: Harlingen-Weslaco-Brownsville-McAllen, TX. **Rank:** 92.

Nielsen Data: Not available.

KBTX-DT
Ch. 59

Network Service: CBS.

Grantee: Gray Television Licensee Inc., 1750 K St. NW, Suite 1200, Washington, DC 20005.

Studio: 4141 E. 29th St., Bryan, TX 77802.

Mailing Address: 4141 E. 29th St., Bryan, TX 77802.

Phone: 979-846-7777. **Fax:** 979-846-1490.

E-mail: wright@kbtx.com

Web Site: http://www.kbtx.com

Technical Facilities: Channel No. 59 (740-746 MHz). Authorized power: 1000-kw max. visual. Antenna: 1565-ft above av. terrain, 1525-ft. above ground, 1856-ft. above sea level.

Latitude	30°	33'	16"
Longitude	96°	01'	51"

Note: Latitude and longitude coordinates shown are based on the North American Datum of 1927 (NAD 27) as currently required by the Mass Media Bureau of the FCC.

Ownership: Gray Television Inc. (Group Owner).

Began Operation: Station operating under Special Temporary Authority at 25-kw max. visual; no on-air date.

Represented (legal): Wiley, Rein & Fielding.

Represented (sales): Millennium Sales & Marketing.

Personnel:

Mike Wright, General Manager.

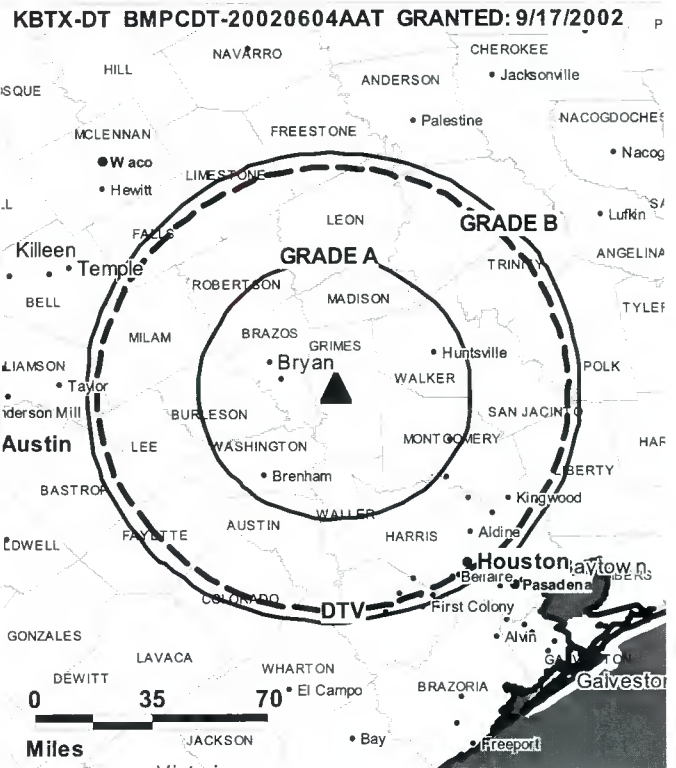
Jon Boaz, General Sales Manager.

Mike Barger, News Director.

Chris Swearingen, Chief Engineer.

Diane Smith, Program Director.

Ayvrie Dixon, Community Promotions Coordinator.



© 2006 Warren Communications News

Mikel Hughes, Production Manager.

Margaret Wren, Traffic Manager.

City of License: Bryan. **Station DMA:** Waco-Temple-Bryan, TX. **Rank:** 94.

Nielsen Data: Not available.

KBTX-TV
Ch. 3
(Satellite of KWTX-TV, Waco)

Network Service: CBS.

Licensee: Gray Television Licensee Inc., 1750 K St. NW, Suite 1200, Washington, DC 20005.

Studio: 4141 E. 29th St., Bryan, TX 77802.

Mailing Address: 4141 E. 29th St., Bryan, TX 77802.

Phone: 979-846-7777. **Fax:** 979-846-1490.

E-mail: wright@kbtx.com

Web Site: http://www.kbtx.com

Technical Facilities: Channel No. 3 (60-66 MHz). Authorized power: 70-kw visual, 7-kw aural. Antenna: 1687-ft above av. terrain, 1705-ft. above ground, 2036-ft. above sea level.

Latitude	30°	33'	10"
Longitude	96°	01'	50"

Transmitter: 4-mi. SE of Carlos.

Digital Facilities: Channel No. 59 (740-746 MHz). Power: 1000-kw max. visual. Antenna: 1565-ft above av. terrain, 1525-ft. above ground, 1856-ft. above sea level.

Latitude	30°	33'	16"
Longitude	96°	01'	51"

FCC Digital File Number: B MPCDT-20020604AAT. Granted: September 17, 2002.

Note: Latitude and longitude coordinates shown are based on the North American Datum of 1927 (NAD 27) as currently required by the Mass Media Bureau of the FCC.

Satellite Earth Stations: AFC, 4-meter Ku-band; Scientific-Atlanta, 4.6-meter C-band; Scientific-Atlanta, M/A-Corn receivers.

News Service: AP.

Ownership: Gray Television Inc. (Group Owner).

Began Operation: May 22, 1957.

Represented (sales): Millennium Sales & Marketing.

Represented (legal): Wiley, Rein & Fielding.

Personnel:

Jim Baronet, General Manager.

Jon Boaz, General Sales Manager.

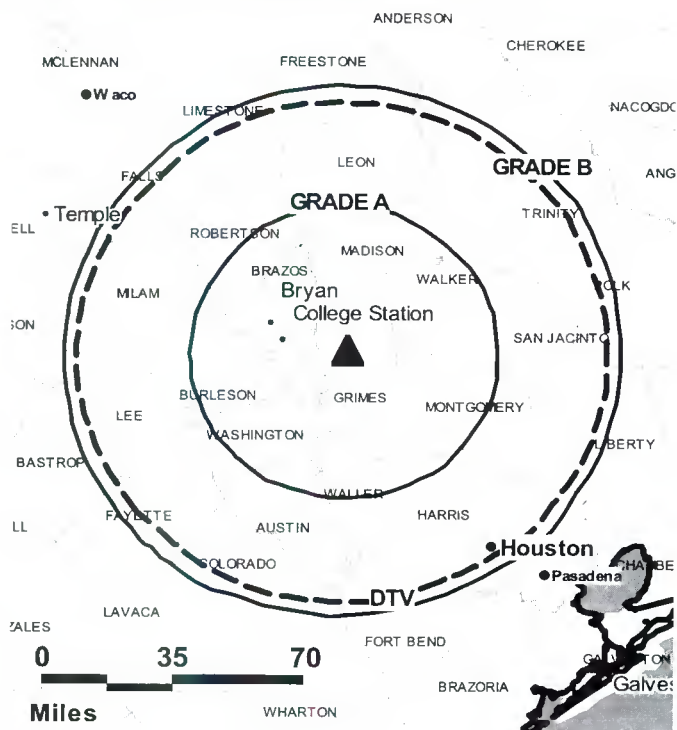
David Cooper, Chief Engineer.

Bruce Kates, News Director.

Rates: On request.

City of License: Bryan. **Station DMA:** Waco-Temple-Bryan, TX. **Rank:** 94.

KBTX-TV BPCT-19820802KE GRANTED: 11/18/1982



© 2006 Warren Communications News

Circulation © 2005 Nielsen. Coverage based on Nielsen study.

GrandTotal	Cable	Non-cable	Total
	TV Households	TV Households	TV Households
Estimated Station Totals *	66,100	73,520	139,620
Average Weekly Circulation (2005)	45,190	17,991	63,181
Average Daily Circulation (2005)			35,009
Station DMA Total	Cable	Non-cable	Total
	TV Households	TV Households	TV Households
Estimated Station Totals *	48,270	39,520	87,790
Average Weekly Circulation (2005)	37,761	12,354	50,115
Average Daily Circulation (2005)			30,169
Other DMA Total	Cable	Non-cable	Total
	TV Households	TV Households	TV Households
Estimated Station Totals *	17,830	34,000	51,830
Average Weekly Circulation (2005)	7,429	5,637	13,066
Average Daily Circulation (2005)			4,840

*Estimated station totals are sums of the Nielsen TV and Cable TV household estimates for each county in which the station registers viewing of more than 5% as per the Nielsen Survey Methods.

KYLE
Ch. 28
(Satellite of KWKT, Waco)

Network Service: WBN.

Licensee: ComCorp of Bryan License Corp., Box 53708, Lafayette, LA 70505-3708.

Studio: 2402 Broadmoor Dr., Suite B-101, Bryan, TX 77802.

Mailing Address: 2402 Broadmoor Dr., Suite B-101, Bryan, TX 77802.

Phone: 979-774-1800. **Fax:** 979-774-1901.

E-mail: rcrowder@kwkt.com

Web Site: http://www.kwkt.com

Technical Facilities: Channel No. 28 (554-560 MHz). Authorized power: 2102-kw max. visual. Antenna: 722-ft above av. terrain, 640-ft. above ground, 1020-ft. above sea level.

Latitude 30° 41' 19"
 Longitude 96° 25' 36"

Transmitter: to Danby Rd., 2.3-mi. NW of Bryan.

Digital Facilities: Channel No. 29 (560-566 MHz). Power: 50-kw max. visual. Antenna: 722-ft above av. terrain, 640-ft. above ground.

Latitude 30° 41' 18"
 Longitude 96° 25' 35"

FCC Digital File Number: BPCDT-19991018ABD. Granted: February 22, 2001.

Note: Latitude and longitude coordinates shown are based on the North American Datum of 1927 (NAD 27) as currently required by the Mass Media Bureau of the FCC.

Ownership: Communications Corp. of America (Group Owner).

Began Operation: October 31, 1994. Transfer to Apollo Capital Management II Inc. & Thomas R. Galloway Sr. jointly approved by FCC April 16, 2004. Sale to present owner from Silent Ministry Group Inc. approved by FCC November 19, 1996.

Represented (sales): Continental Television Sales.

Represented (legal): Skadden, Arps, Slate, Meagher & Flom LLP.

Represented (engineering): Lawrence Behr Associates Inc.

Personnel:

Ron Crowder, General Manager.

Duane Sarter, Station Manager.

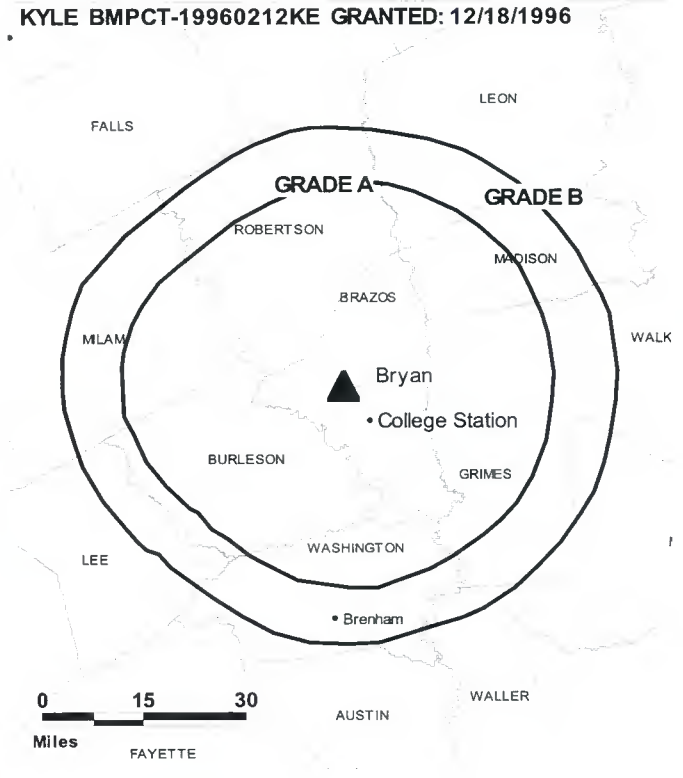
Robin Rice, National Sales Assistant.

Lou Strowger, Chief Engineer.

Edna Williams, Business Manager.

Amy Bishop, Program Director.

KYLE BMPCT-19960212KE GRANTED: 12/18/1996



© 2006 Warren Communications News

Caroline Nelson, Traffic Manager.

Rates: On request.

City of License: Bryan. **Station DMA:** Waco-Temple-Bryan, TX. **Rank:** 94.

Circulation © 2005 Nielsen. Coverage based on Nielsen study.

GrandTotal	Cable TV Households	Non-cable TV Households	Total TV Households
Estimated Station Totals *	48,270	25,140	73,410
Average Weekly Circulation (2005)	25,849	6,279	32,128
Average Daily Circulation (2005)			11,763
Station DMA Total	Cable TV Households	Non-cable TV Households	Total TV Households
Estimated Station Totals *	48,270	25,140	73,410
Average Weekly Circulation (2005)	25,849	6,279	32,128
Average Daily Circulation (2005)			11,763

*Estimated station totals are sums of the Nielsen TV and Cable TV household estimates for each county in which the station registers viewing of more than 5% as per the Nielsen Survey Methods.

KYLE-DT
Ch. 29

Network Service: WBN.

Grantee: ComCorp of Bryan License Corp., Box 53708, Lafayette, LA 70505-3708.

Studio: 2402 Broadmoor Dr., Suite B-101, Bryan, TX 77802.

Mailing Address: 2402 Broadmoor Dr., Suite B-101, Bryan, TX 77802.

Phone: 979-774-1800. **Fax:** 979-774-1901.

E-mail: rcrowder@kwkt.com

Web Site: <http://www.kwkt.com>

Technical Facilities: Channel No. 29 (560-566 MHz). Authorized power: 50-kw max. visual. Antenna: 722-ft above av. terrain, 640-ft. above ground.

Latitude	30°	41'	18"
Longitude	96°	25'	35"

Note: Latitude and longitude coordinates shown are based on the North American Datum of 1927 (NAD 27) as currently required by the Mass Media Bureau of the FCC.

Ownership: Communications Corp. of America (Group Owner).

Began Operation: Station operating under Special Temporary Authority at 1-kw max. visual; no on-air date

Represented (legal): Skadden, Arps, Slate, Meagher & Flom LLP.

Represented (sales): Continental Television Sales.

Personnel:

Ron Crowder, General Manager.

Duane Sartor, Station Manager.

Robin Rice, National Sales Assistant.

Lou Strowger, Chief Engineer.

Edna Williams, Business Manager.

Amy Bishop, Program Director.

Caroline Nelson, Traffic Manager.

City of License: Bryan. **Station DMA:** Waco-Temple-Bryan, TX. **Rank:** 94.

Nielsen Data: Not available.

**KPXB
Ch. 49**

Network Service: PAX.

Licensee: Paxson Houston License Inc., 601 Clearwater Park Rd., West Palm Beach, FL 33401.

Studio: 256 N. Sam Houston Pkwy., Suite 49, Houston, TX 77060.

Mailing Address: 256 N. Sam Houston Pkwy., Suite 49, Houston, TX 77060.

Phone: 281-820-4900. **Fax:** 281-820-3716.

E-mail: robertmardock@pax.net

Web Site: http://www.pax.tv

Technical Facilities: Channel No. 49 (680-686 MHz). Authorized power: 4227-kw max. visual. Antenna: 1178-ft above av. terrain, 1171-ft. above ground, 1316-ft. above sea level.

Latitude 30° 15' 45"
Longitude 95° 14' 50"

Holds CP for change to 1755-ft above av. terrain, 1740-ft. above ground, 1861-ft. above sea level; lat. 30° 13' 53", long. 95° 07' 26", BPCT-20000628AEV.

Transmitter: N of State Rd. 2090, 12-mi. SE of Conroe, 1.05-mi. N of Hwy. 2090.

Digital Facilities: Channel No. 5 (76-82 MHz). Power: 9.5-kw visual. Antenna: 1821-ft above av. terrain, 1806-ft. above ground, 1883-ft. above sea level.

Latitude 29° 34' 15"
Longitude 95° 30' 37"

Note: Latitude and longitude coordinates shown are based on the North American Datum of 1927 (NAD 27) as currently required by the Mass Media Bureau of the FCC.

Satellite Earth Station: Transmitter Television Technology; Paraclipse, 4-meter C-band; Standard Agile Omni, Houston Tracker receivers.

Ownership: Paxson Communications Corp. (Group Owner).

Began Operation: June 16, 1989. Sale to present owner by San Jacinto TV Corp. approved by FCC May 16, 1995.

Personnel:

Carol Wright-Holzhauser, General Manager.

Bob Evans, Sales Manager.

Bob Mardock, Chief Engineer.

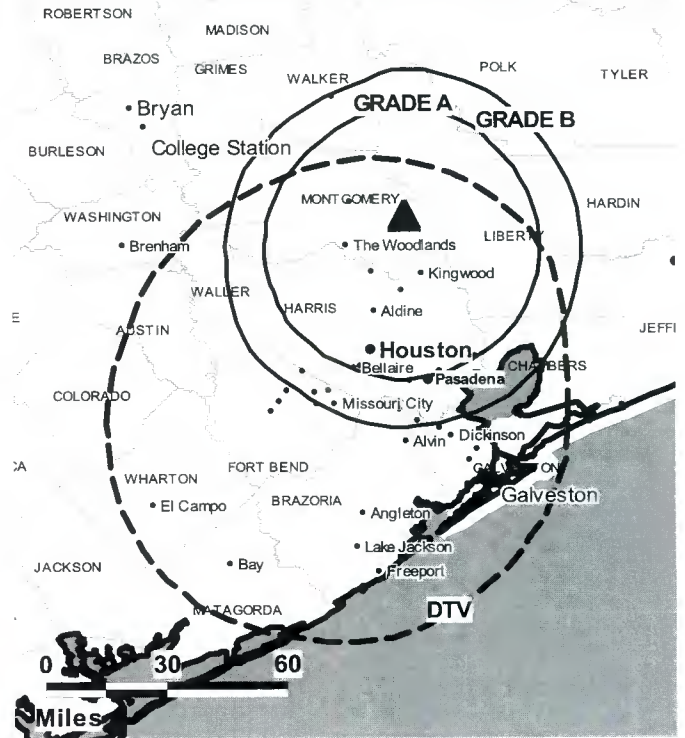
Sonya Vasquez, Business Manager.

Alex Troot, Traffic Manager.

Charles Pape, Public Affairs Director.

Rates: On request.

KPXB BPCT-19921209KE GRANTED: 1/15/1993



© 2006 Warren Communications News

City of License: Conroe. **Station DMA:** Houston, TX. **Rank:** 10.

Circulation © 2005 Nielsen. Coverage based on Nielsen study.

GrandTotal	Cable TV Households	Non-cable TV Households	Total TV Households
Estimated Station Totals *	824,050	0	824,050
Average Weekly Circulation (2005)	49,918	0	49,918
Average Daily Circulation (2005)			9,461
Station DMA Total	Cable TV Households	Non-cable TV Households	Total TV Households
Estimated Station Totals *	824,050	0	824,050
Average Weekly Circulation (2005)	49,918	0	49,918
Average Daily Circulation (2005)			9,461

*Estimated station totals are sums of the Nielsen TV and Cable TV household estimates for each county in which the station registers viewing of more than 5% as per the Nielsen Survey Methods.

KPXB-DT
Ch. 5

Network Service: PAX.

Licensee: Paxson Houston Licensee Inc., 601 Clearwater Rd., West Palm Beach, FL 33401.

Studio: 256 N Sam Houston Pkwy E. Ste 49, Houston, TX 77060.

Mailing Address: 256 N. Sam Houston Pkwy., Suite 49, Houston, TX 77060.

Phone: 281-820-4900. **Fax:** 281-820-3916.

E-mail: robertmardock@pax.net

Web Site: <http://www.pax.tv>

Technical Facilities: Channel No. 5 (76-82 MHz). Authorized power: 9.5-kw visual. Antenna: 1821-ft above av. terrain, 1806-ft. above ground, 1883-ft. above sea level.

Latitude	29°	34'	15"
Longitude	95°	30'	37"

Note: Latitude and longitude coordinates shown are based on the North American Datum of 1927 (NAD 27) as currently required by the Mass Media Bureau of the FCC.

Ownership: Paxson Communications Corp. (Group Owner).

Began Operation: April 1, 2004.

Personnel:

Carol Wright-Holzhauser, General Manager.

Bob Evans, Sales Manager.

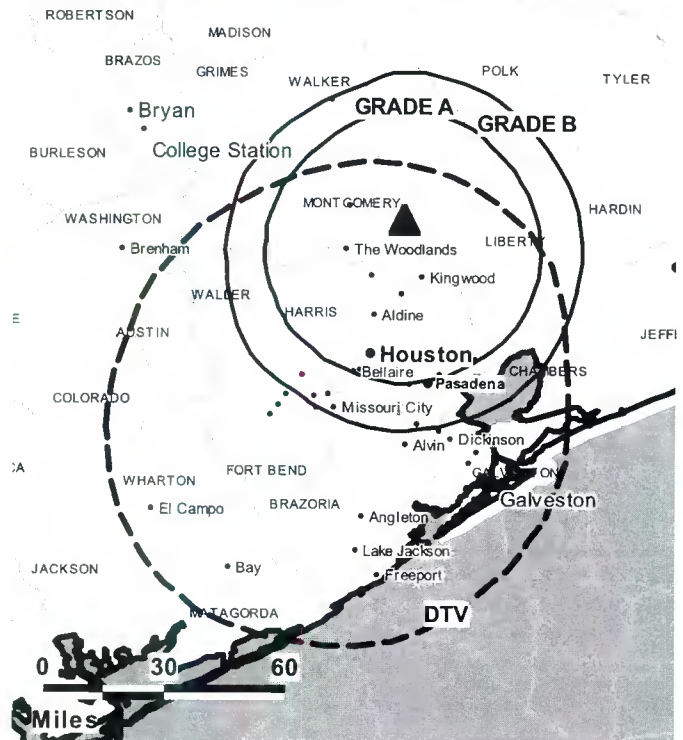
Bob Mardock, Chief Engineer.

Sonya Vasquez, Business Manager.

Alex Troot, Traffic Manager.

Charles Pape, Public Affairs Director.

KPXB-DT BMPCDT-20020221AAV GRANTED: 4/23/2002



City of License: Conroe. **Station DMA:** Houston, TX. **Rank:** 10.

Nielsen Data: Not available.

KTBU
Ch. 55

Network Service: IND.

Licensee: Humanity Interested Media LP, 7029 Old Katy Rd., Houston, TX 77024.

Studio: 7026 Old Katy Rd., Houston, TX 77024.

Mailing Address: 7026 Old Katy Rd., Houston, TX 77024.

Phone: 713-864-1999. **Fax:** 713-864-1993.

E-mail: viewers@thetube.net

Web Site: http://www.thetube.net

Technical Facilities: Channel No. 55 (716-722 MHz). Authorized power: 5000-kw max. visual. Antenna: 1818-ft above av. terrain, 1801-ft. above ground, 1923-ft. above sea level.

Latitude 30° 13' 53"
Longitude 95° 00' 26"

Digital Facilities: Channel No. 42 (638-644 MHz). Power: 1000-kw max. visual. Antenna: 1959-ft above av. terrain, 1946-ft. above ground, 2020-ft. above sea level.

Latitude 29° 33' 44"
Longitude 95° 30' 35"

Note: Latitude and longitude coordinates shown are based on the North American Datum of 1927 (NAD 27) as currently required by the Mass Media Bureau of the FCC.

Ownership: Humanity Interested Media LP (Group Owner).

Began Operation: July 15, 1998. Transfer of control from Christ's Church of Conroe, Montgomery County, Texas Inc. & Montgomery County Media Network Inc. to Channel 55 Broadcasting LLC approved by FCC August 4, 2004.

Represented (legal): Garvey Schubert Barer.

Represented (engineering): Pete E. Myrl Warren III.

Personnel:

Don Illoff, General Manager.

Phil Lonsway, General Sales Manager.

Eric Peterson, Chief Engineer.

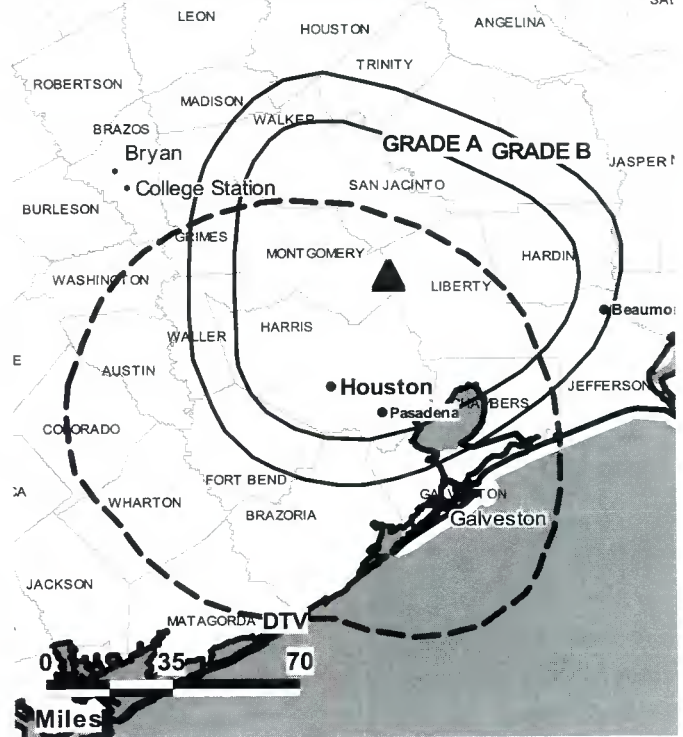
Bruce Dynehart, Program & Production Director.

Kelly Hunter, Traffic Manager.

Rates: On request.

City of License: Conroe. **Station DMA:** Houston, TX. **Rank:** 10.

KTBU BMPCT-20040527AKZ GRANTED: 6/18/2004



© 2006 Warren Communications News

Circulation © 2005 Nielsen. Coverage based on Nielsen study.

GrandTotal	Cable TV Households	Non-cable TV Households	Total TV Households
Estimated Station Totals *	1,009,700	677,530	1,687,230
Average Weekly Circulation (2005)	94,055	60,569	154,624
Average Daily Circulation (2005)			54,982
Station DMA Total	Cable TV Households	Non-cable TV Households	Total TV Households
Estimated Station Totals *	1,009,700	666,650	1,676,350
Average Weekly Circulation (2005)	94,055	59,860	153,915
Average Daily Circulation (2005)			54,831
Other DMA Total	Cable TV Households	Non-cable TV Households	Total TV Households
Estimated Station Totals *	0	10,880	10,880
Average Weekly Circulation (2005)	0	709	709
Average Daily Circulation (2005)			151

*Estimated station totals are sums of the Nielsen TV and Cable TV household estimates for each county in which the station registers viewing of more than 5% as per the Nielsen Survey Methods.

KTBU-DT
Ch. 42

Network Service: IND.

Licensee: Humanity Interested Media LP, 7026 Old Katy Rd., Houston, TX 77024.

Studio: 7026 Old Katy Rd., Houston, TX 77024.

Mailing Address: 7026 Old Katy Rd., Houston, TX 77024.

Phone: 713-864-1999. **Fax:** 713-864-1993.

E-mail: viewers@thetube.net

Web Site: http://www.thetube.net

Technical Facilities: Channel No. 42 (638-644 MHz). Authorized power: 1000-kw max. visual. Antenna: 1959-ft above av. terrain, 1946-ft. above ground, 2020-ft. above sea level.

Latitude	29°	33'	44"
Longitude	95°	30'	35"

Note: Latitude and longitude coordinates shown are based on the North American Datum of 1927 (NAD 27) as currently required by the Mass Media Bureau of the FCC.

Ownership: Humanity Interested Media LP (Group Owner).

Began Operation: December 9, 2004.

Represented (legal): Garvey Schubert Barer.

Personnel:

Don Illoff, Gneral Manager.

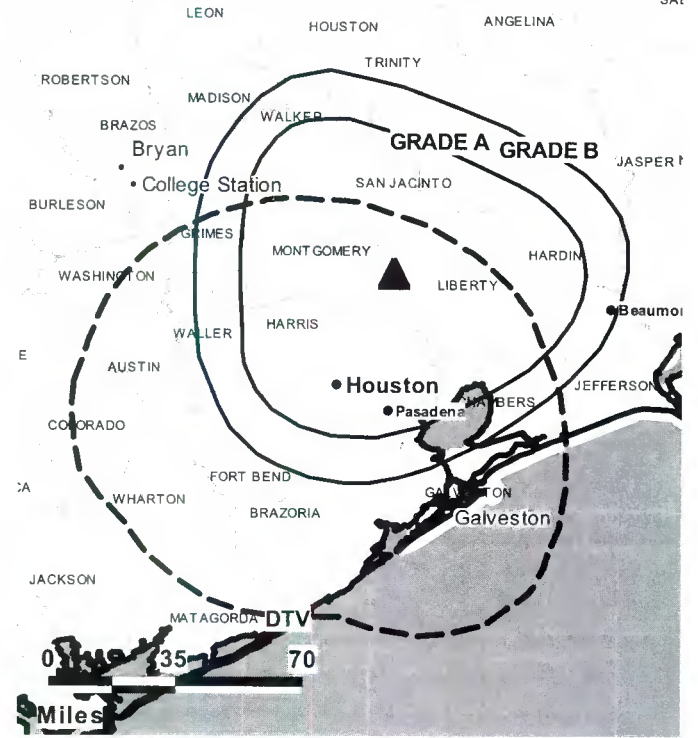
Phil Lonsway, General Sales Manager.

Eric Peterson, Chief Engineer.

Bruce Dynehart, Program & Production Director.

Kelly Hunter, Traffic Manager.

KTBU-DT BMPCDT-20020424ABA GRANTED: 9/6/2002



© 2006 Warren Communications News

City of License: Conroe. **Station DMA:** Houston, TX. **Rank:** 10.

Nielsen Data: Not available.

**KIII
Ch. 3**

Network Service: ABC.

Licensee: Channel 3 of Corpus Christi Inc., 5002 S. Padre Island Dr., Corpus Christi, TX 78411.

Studio: 5002 S. Padre Island Dr., Corpus Christi, TX 78411.

Mailing Address: Box 6669, Corpus Christi, TX 78466-6669.

Phone: 361-986-8300. **Fax:** 361-986-8311.

E-mail: ddrilling@kiii.com

Web Site: http://www.kiii.com

Technical Facilities: Channel No. 3 (60-66 MHz). Authorized power: 100-kw visual, aural. Antenna: 958-ft above av. terrain, 948-ft. above ground, 1001-ft. above sea level.

Latitude 27° 39' 30"
Longitude 97° 36' 04"

Digital Facilities: Channel No. 8 (180-186 MHz). Power: 160-kw visual, aural. Antenna: 883-ft above av. terrain, 873-ft. above ground, 925-ft. above sea level.

Latitude 27° 39' 30"
Longitude 97° 36' 04"

FCC Digital File Number: BPCDT-20040107AMR. Granted: October 28, 2004.

Note: Latitude and longitude coordinates shown are based on the North American Datum of 1927 (NAD 27) as currently required by the Mass Media Bureau of the FCC.

Multichannel TV Sound: Stereo only.

Satellite Earth Stations: Transmitter Toshiba; Andrew, C-band; Harris, 6.1-meter C-band; Harris, Andrew receivers.

News Services: NIWS, Conus, CNN Newsource, ABC NewsOne.

Ownership: McKinnon Broadcasting Co. (Group Owner).

Began Operation: June 9, 1954. Prior to transfer of control to Clinton D. McKinnon, station operated as KVDO-TV on Channel 22 until it left the air August 19, 1957 and later was granted change to Ch. 3. Operation on Ch. 3 began May 4, 1964.

Represented (sales): Continental Television Sales.

Represented (legal): Cohn & Marks.

Represented (engineering): Denny & Associates PC.

Personnel:

Michael D. McKinnon, President.

Dick Drilling, Vice President & General Manager.

Scott Jones, Operations Manager.

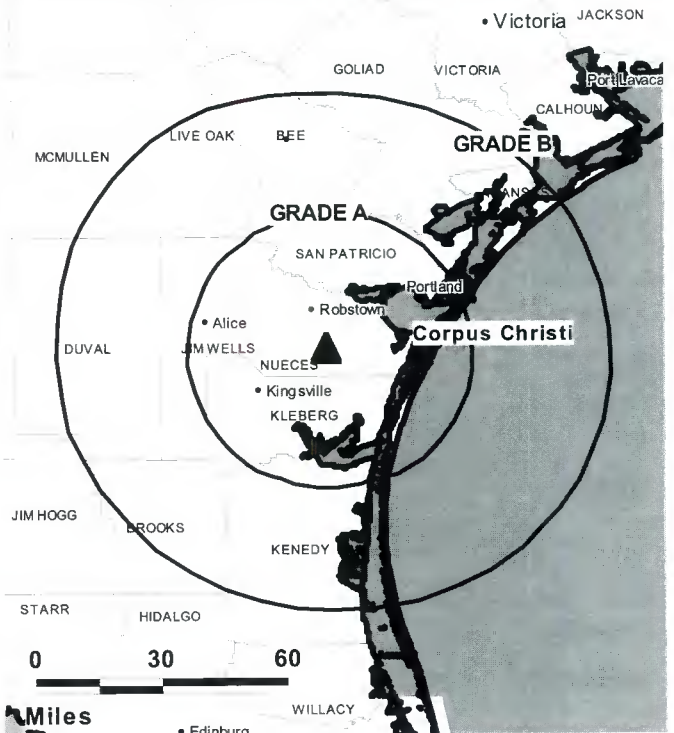
Larry Hogue, Local Sales Manager.

Tim Gainan, Regional Sales Manager.

Richard Longoria, News Director.

Ralph Quiroz, Chief Engineer.

KIII BPCT-20040109ACE GRANTED: 2/14/2005



© 2006 Warren Communications News

Leonard Roper, Business Manager.

Paula Tilton, Traffic Manager.

Highest 30 Sec. Rate: \$950.

City of License: Corpus Christi. **Station DMA:** Corpus Christi, TX. **Rank:** 129.

Circulation © 2005 Nielsen. Coverage based on Nielsen study.

GrandTotal	Cable TV Households	Non-cable TV Households	Total TV Households
Estimated Station Totals *	143,920	44,850	188,770
Average Weekly Circulation (2005)	109,905	21,893	131,798
Average Daily Circulation (2005)			76,830
Station DMA Total	Cable TV Households	Non-cable TV Households	Total TV Households
Estimated Station Totals *	143,920	44,850	188,770
Average Weekly Circulation (2005)	109,905	21,893	131,798
Average Daily Circulation (2005)			76,830

*Estimated station totals are sums of the Nielsen TV and Cable TV household estimates for each county in which the station registers viewing of more than 5% as per the Nielsen Survey Methods.

Texas — Corpus Christi

KORO Ch. 28

Network Service: UNV.

Licensee: Entravision Holdings LLC, 2425 Olympic Blvd., Suite 6000 W, Santa Monica, CA 90404.

Studio: 102 N. Mesquite, Corpus Christi, TX 78401.

Mailing Address: Box 2667, Corpus Christi, TX 78403.

Phone: 361-883-2823. **Fax:** 361-883-2931.

E-mail: gwinterton@entravision.com

Web Site: http://www.koro-tv28.com

Technical Facilities: Channel No. 28 (554-560 MHz). Authorized power: 1450-kw max. visual. Antenna: 943-ft above av. terrain, 934-ft. above ground, 994-ft. above sea level.

Latitude 27° 42' 27.9"
Longitude 97° 37' 59"

Digital Facilities: Channel No. 27 (548-554 MHz). Power: 1000-kw max. visual. Antenna: 943-ft above av. terrain, 934-ft. above ground.

Latitude 27° 42' 27.9"
Longitude 97° 37' 59"

FCC Digital File Number: BPCDT-19991027ACG. Granted: September 27, 2002.

Note: Latitude and longitude coordinates shown are based on the North American Datum of 1927 (NAD 27) as currently required by the Mass Media Bureau of the FCC.

Satellite Earth Station: Transmitter NEC; Andrew, 7-meter.

News Service: AP.

Ownership: Entravision Communications Corp. (Group Owner).

Began Operation: April 13, 1977.

Represented (sales): Univision.

Represented (legal): Thompson, Hine & Flory LLP.

Personnel:

Anita Saenz-Carvalho, General Manager.

Georgiana Winterton, General & Local Sales Manager.

Angel Covarrubias, News Director.

Alan Hejl, Chief Engineer.

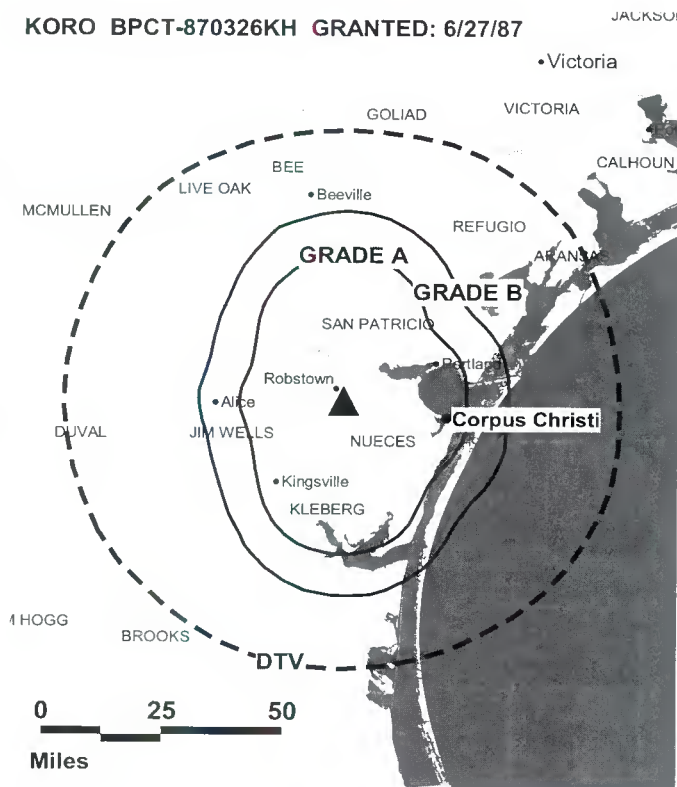
Crystal Jasso, Business Manager.

Miracal McGill, Program Director & Traffic Manager.

Russell Rodriguez, Production Manager.

Arlene Rivera, Creative Services Manager.

KORO BPCT-870326KH GRANTED: 6/27/87



Highest 30 Sec. Rate: \$430.

City of License: Corpus Christi. **Station DMA:** Corpus Christi, TX. **Rank:** 129.

Circulation © 2005 Nielsen. Coverage based on Nielsen study.

GrandTotal	Cable TV Households	Non-cable TV Households	Total TV Households
Estimated Station Totals *	142,270	37,430	179,700
Average Weekly Circulation (2005)	24,570	7,240	31,810
Average Daily Circulation (2005)			20,630

Station DMA Total	Cable TV Households	Non-cable TV Households	Total TV Households
Estimated Station Totals *	142,270	37,430	179,700
Average Weekly Circulation (2005)	24,570	7,240	31,810
Average Daily Circulation (2005)			20,630

*Estimated station totals are sums of the Nielsen TV and Cable TV household estimates for each county in which the station registers viewing of more than 5% as per the Nielsen Survey Methods.

KORO-DT
Ch. 27

Network Service: UNV.

Grantee: Entravision Holdings LLC, 801 N. Jackson, McAllen, TX 78504.

Studio: 102 N. Mesquite, Corpus Christi, TX 78401.

Mailing Address: Box 2667, Corpus Christi, TX 78403.

Phone: 361-883-2823. **Fax:** 361-883-2931.

E-mail: gwinterton@entravision.com

Web Site: <http://www.koro-tv28.com>

Technical Facilities: Channel No. 27 (548-554 MHz). Authorized power: 1000-kw max. visual. Antenna: 943-ft above av. terrain, 934-ft. above ground.

Latitude	27°	42'	27.9"
Longitude	97°	37'	59"

Note: Latitude and longitude coordinates shown are based on the North American Datum of 1927 (NAD 27) as currently required by the Mass Media Bureau of the FCC.

Ownership: Entravision Communications Corp. (Group Owner).

Began Operation: Station operating under Special Temporary Authority at 10-kw max. visual; no on-air date

Personnel:

Anita Saenz-Carvalho, General Manager.

Georgiana Winterton, General & Local Sales Manager.

Angel Covarrubias, News Director.

Alan Hejl, Chief Engineer.

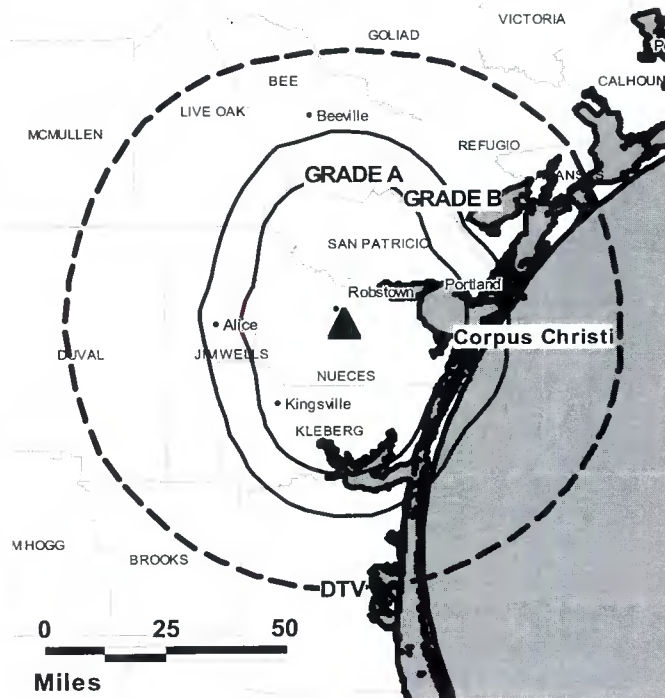
Crystal Jasso, Business Manager.

Miracal McGill, Program Director & Traffic Manager.

Russell Rodriguez, Production Manager.

KORO-DT BPCDT-19991027ACG GRANTED: 9/27/2002

• Victoria



© 2006 Warren Communications News

Arlene Rivera, Creative Services Director.

City of License: Corpus Christi. **Station DMA:** Corpus Christi, TX. **Rank:** 129.

Nielsen Data: Not available.

KRIS-DT
Ch. 13

Network Service: NBC.

Grantee: KVOA Communications Inc., Box 840, Corpus Christi, TX 78403.

Studio: 409 S. Staples St., Corpus Christi, TX 78401.

Mailing Address: Box 840, Corpus Christi, TX 78403.

Phone: 361-886-6100. **Fax:** 361-886-6175.

E-mail: rbrandt@kristv.com

Web Site: http://www.kristv.com

Technical Facilities: Channel No. 13 (210-216 MHz). Authorized power: 160-kw visual. Antenna: 953-ft above av. terrain, 945-ft. above ground, 1006-ft. above sea level.

Latitude	27°	44'	28"
Longitude	97°	36'	008"

Note: Latitude and longitude coordinates shown are based on the North American Datum of 1927 (NAD 27) as currently required by the Mass Media Bureau of the FCC.

Ownership: Evening Post Publishing Co. (Group Owner).

Began Operation: Station operating under Special Temporary Authority at 6.96-kw max. visual; no on-air date

Represented (sales): Millennium Sales & Marketing.

Personnel:

Tim Noble, President & General Manager.

Roger Brandt, General Sales Manager.

Don Greubal, Local Sales Manager.

Sandra Richards, News Director.

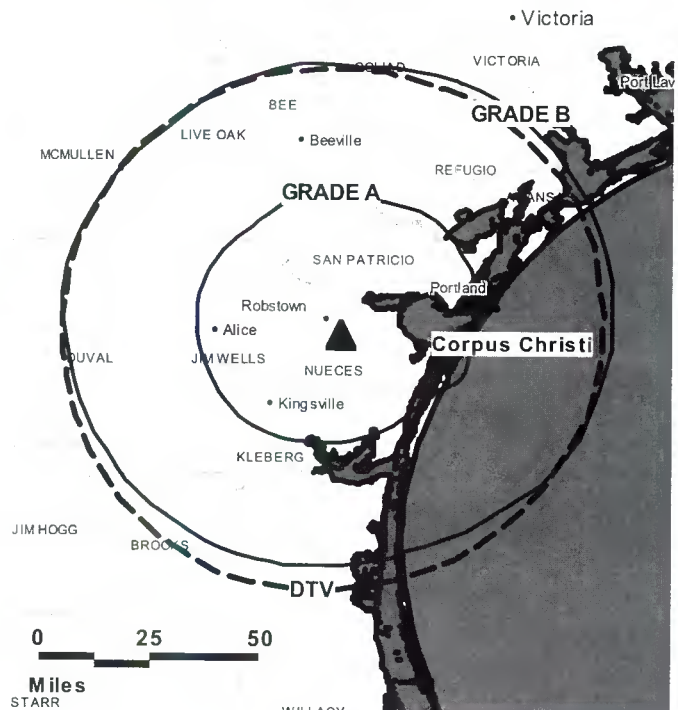
Steve West, Chief Engineer.

Alice Galindo, Business Manager.

Joyce Appleby, Program Director.

KRIS-DT BPCDT-20000501AKF GRANTED: 5/27/2004

ATASCOSA KARNES



© 2006 Warren Communications News

Jay Sanchez, Promotion Director.

Madeleine Kerr, Traffic Manager.

City of License: Corpus Christi. **Station DMA:** Corpus Christi, TX. **Rank:** 129.

Nielsen Data: Not available.

KRIS-TV
Ch. 6

Network Service: NBC.

Licensee: KVOA Communications Inc., 132 Columbus St., Charleston, SC 29403.

Studio: 409 S. Staples St., Corpus Christi, TX 78401.

Mailing Address: Box 840, Corpus Christi, TX 78403.

Phone: 361-886-6100. **Fax:** 361-886-6175.

E-mail: rbrandt@kristv.com

Web Site: http://www.kristv.com

Technical Facilities: Channel No. 6 (82-88 MHz). Authorized power: 100-kw visual, 20-kw aural. Antenna: 954-ft above av. terrain, 945-ft. above ground, 1007-ft. above sea level.

Latitude 27° 44' 28"
Longitude 97° 36' 08"

Transmitter: Violet Rd., 2.94-mi. S of Violet community, SW of city limits.

Digital Facilities: Channel No. 13 (210-216 MHz). Power: 160-kw visual. Antenna: 953-ft above av. terrain, 945-ft. above ground, 1006-ft. above sea level.

Latitude 27° 44' 28"
Longitude 97° 36' 08"

FCC Digital File Number: BPCDT-20000501AFK. Granted: May 27, 2004.

Note: Latitude and longitude coordinates shown are based on the North American Datum of 1927 (NAD 27) as currently required by the Mass Media Bureau of the FCC.

Multichannel TV Sound: Stereo and separate audio program.

Satellite Earth Stations: Transmitter RCA; Harris, 4.1-meter Ku-band; Harris, 6.1-meter C-band; Harris, 9.1-meter Ku-band; Harris receivers.

News Service: AP.

Ownership: Evening Post Publishing Co. (Group Owner).

Began Operation: May 25, 1956. Sale to present owner by Gulf Coast Broadcasting Co. approved by FCC August 7, 1998.

Represented (sales): Millennium Sales & Marketing.

Represented (legal): Nixon, Hargrave, Devans & Doyle LLP.

Represented (engineering): Cohen, Dippell & Everist PC.

Personnel:

Tim Noble, President & General Manager.

Roger Brandt, General Sales Manager.

Don Greubal, Local Sales Manager.

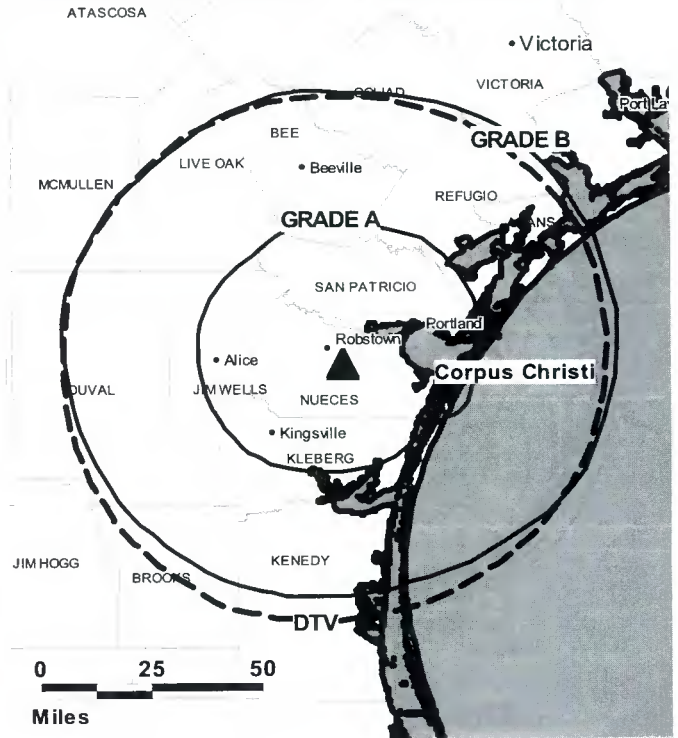
Sandra Richards, News Director.

Steve West, Chief Engineer.

Alice Galindo, Business Manager.

Joyce Appleby, Program Director.

KRIS-TV BPCT-19860915KF GRANTED: 11/19/1986



Jay Sanchez, Promotion Director.

Madeleine Kerr, Traffic Manager.

Highest 30 Sec. Rate: \$1000.

City of License: Corpus Christi. **Station DMA:** Corpus Christi, TX. **Rank:** 129.

Circulation © 2005 Nielsen. Coverage based on Nielsen study.

GrandTotal	Cable TV Households	Non-cable TV Households	Total TV Households
Estimated Station Totals *	143,920	45,150	189,070
Average Weekly Circulation (2005)	107,196	28,397	135,593
Average Daily Circulation (2005)			79,357
Station DMA Total	Cable TV Households	Non-cable TV Households	Total TV Households
Estimated Station Totals *	143,920	45,150	189,070
Average Weekly Circulation (2005)	107,196	28,397	135,593
Average Daily Circulation (2005)			79,357

*Estimated station totals are sums of the Nielsen TV and Cable TV household estimates for each county in which the station registers viewing of more than 5% as per the Nielsen Survey Methods.

Texas — Corpus Christi

**KZTV
Ch. 10
(Operates satellite KTVV, Laredo)**

Network Service: CBS.

Licensee: K-SIX Television Inc., 301 Artesian St., Corpus Christi, TX 78401.

Studio: 301 Artesian St., Corpus Christi, TX 78401.

Mailing Address: 301 Artesian St., Corpus Christi, TX 78401.

Phone: 361-883-7070. **Fax:** 361-882-8553.

E-mail: contactus@kztv10.com

Web Site: http://www.cbs10kztv.com

Technical Facilities: Channel No. 10 (192-198 MHz). Authorized power: 316-kw visual, 47.9-kw aural. Antenna: 951-ft above av. terrain, 942-ft. above ground, 1002-ft. above sea level.

Latitude 27° 42' 27.9"
Longitude 97° 24' 59"

Digital Facilities: Channel No. 18 (494-500 MHz). Power: 1000-kw max. visual. Antenna: 846-ft above av. terrain, 837-ft. above ground, 897-ft. above sea level.

Latitude 27° 42' 28"
Longitude 97° 37' 59"

FCC Digital File Number: BPCDT-19991101AER. Granted: January 16, 2001.

Note: Latitude and longitude coordinates shown are based on the North American Datum of 1927 (NAD 27) as currently required by the Mass Media Bureau of the FCC.

Satellite Earth Stations: Scientific-Atlanta, ; RCA, ; Pinzone, ; Scientific-Atlanta, RCA, Pinzone receivers.

AM Affiliate: KSIX, 1-kw, 1230 kHz.

News Services: CBS Newspath, AP.

Ownership: K-SIX Television Inc. (Group Owner).

Began Operation: September 30, 1956.

Represented (sales): Millennium Sales & Marketing.

Personnel:

Dale Remy, President, General Manager & Program Director.

Shelly Langhan, General Sales Manager.

Billy Brotherton, Local Sales Manager.

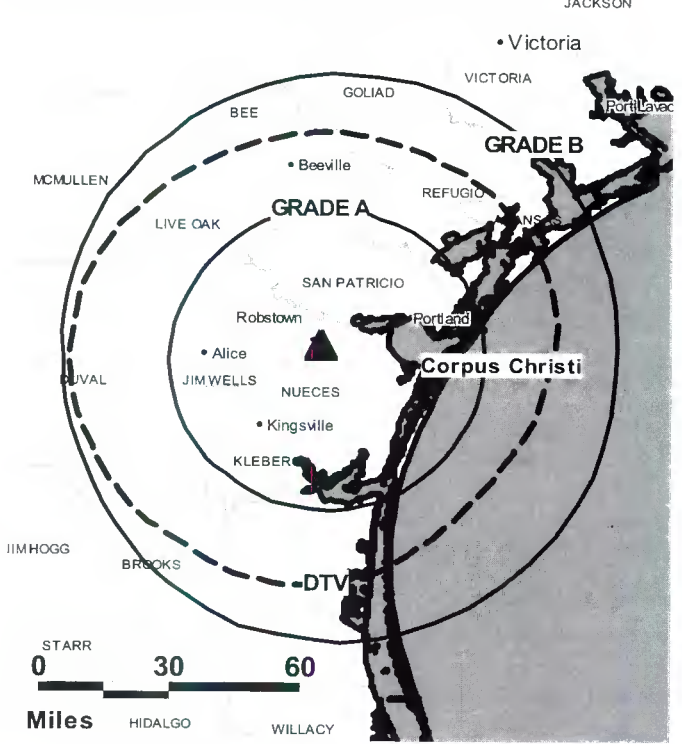
Kent Harrell, News Director.

Amando Solis, Business Manager.

Carol Rostohar, Promotion Director.

Sherry Lemerond, Traffic Manager.

KZTV BPCT-20000413ABR GRANTED: 1/4/2001



© 2006 Warren Communications News

Highest 30 Sec. Rate: \$450.

City of License: Corpus Christi. **Station DMA:** Corpus Christi, TX. **Rank:** 129.

Circulation © 2005 Nielsen. Coverage based on Nielsen study.

GrandTotal	Cable TV Households	Non-cable TV Households	Total TV Households
Estimated Station Totals *	143,920	45,150	189,070
Average Weekly Circulation (2005)	90,209	25,877	116,086
Average Daily Circulation (2005)			54,345

Station DMA Total	Cable TV Households	Non-cable TV Households	Total TV Households
Estimated Station Totals *	143,920	45,150	189,070
Average Weekly Circulation (2005)	90,209	25,877	116,086
Average Daily Circulation (2005)			54,345

*Estimated station totals are sums of the Nielsen TV and Cable TV household estimates for each county in which the station registers viewing of more than 5% as per the Nielsen Survey Methods.

KZTV-DT
Ch. 18

Network Service: CBS.

Grantee: K-Six Television Inc., Box TV-10, Corpus Christi, TX 78403.

Studio: 301 Artesian St., Corpus Christi, TX 78401.

Mailing Address: 301 Artesian St., Corpus Christi, TX 78401.

Phone: 361-883-7070. **Fax:** 361-882-8553.

E-mail: contactus@kztv10.com

Web Site: http://www.cbs10kztv.com

Technical Facilities: Channel No. 18 (494-500 MHz). Authorized power: 1000-kw max. visual. Antenna: 846-ft above av. terrain, 837-ft. above ground, 897-ft. above sea level.

Latitude	27°	42'	28"
Longitude	97°	37'	59"

Note: Latitude and longitude coordinates shown are based on the North American Datum of 1927 (NAD 27) as currently required by the Mass Media Bureau of the FCC.

Ownership: K-SIX Television Inc. (Group Owner).

Began Operation: Station operating under Special Temporary Authority at 5.8-kw max. visual; no on-air date.

Represented (sales): Millennium Sales & Marketing.

Personnel:

Dale Remy, President, General Manager & Program Director.

Shelly Langham, General Sales Manager.

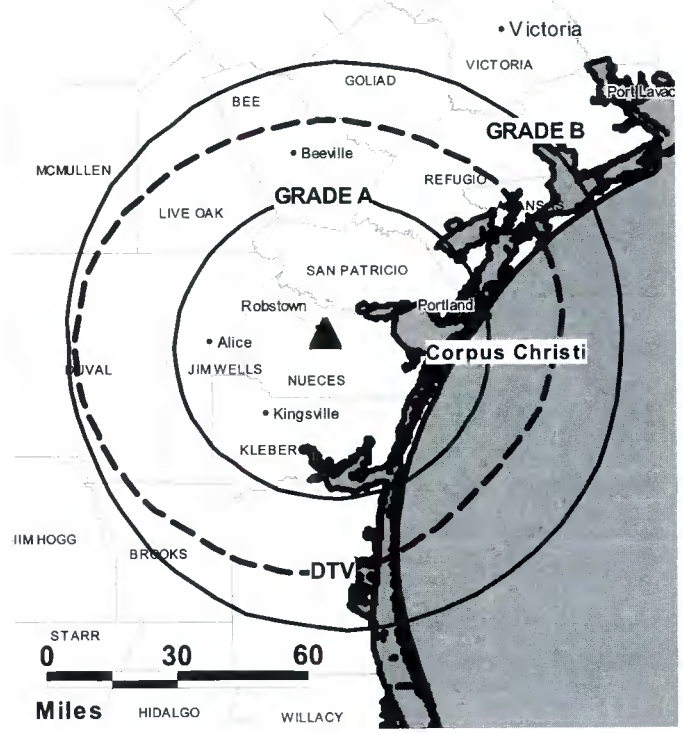
Billy Brotherton, Local Sales Manager.

Kent Harrell, News Director.

Amando Solis, Business Manager.

Carol Rostohar, Promotion Director.

KZTV-DT BMPCDT-20000502AAO GRANTED: 1/16/2001



© 2006 Warren Communications News

Sherry Lemerond, Traffic Manager.

City of License: Corpus Christi. **Station DMA:** Corpus Christi, TX. **Rank:** 129.

Nielsen Data: Not available.

KDAF
Ch. 33

Network Service: WBN.

Licensee: Tribune Television Co., 8001 John Carpenter Freeway, Dallas, TX 75247.

Studio: 8001 John Carpenter Freeway, Dallas, TX 75247.

Mailing Address: 8001 John Carpenter Freeway, Dallas, TX 75247.

Phone: 214-252-9233. **Fax:** 214-252-3379.

E-mail: wb33news@tribune.com

Web Site: http://www.kdaf.com

Technical Facilities: Channel No. 33 (584-590 MHz). Authorized power: 5000-kw max. visual, 500-kw aural. Antenna: 1706-ft above av. terrain, 1552-ft. above ground, 2369-ft. above sea level.

Latitude 32° 32' 35"
Longitude 96° 57' 32"

Transmitter: Beltline Rd., 0.81-mi. W of Cedar Hill Rd., Cedar Hill.

Digital Facilities: Channel No. 32 (578-584 MHz). Power: 780-kw max. visual. Antenna: 1762-ft above av. terrain, 1608-ft. above ground, 2422-ft. above sea level.

Latitude 32° 32' 35"
Longitude 96° 57' 32"

FCC Digital File Number: BPCDT-990225KF. Granted: May 02, 2001.

Note: Latitude and longitude coordinates shown are based on the North American Datum of 1927 (NAD 27) as currently required by the Mass Media Bureau of the FCC.

Satellite Earth Stations: Transmitter Harris; EASI, 4.5-meter Ku-band; Harris, 4.6-meter C-band; Harris, 6.1-meter C-band; Tandberg, Standard Communications, Harris receivers.

SNG Mobile Dish: Vertex, 1.8-meter Ku-band.

Ownership: Tribune Broadcasting Co. (Group Owner).

Began Operation: September 29, 1980. Sale to present owner by Renaissance Communications Corp. approved by FCC March 20, 1997 (Television Digest, Vol. 36:28; 37:12, 13). Sale to Renaissance Communications Corp. by Fox Television Stations Inc. approved by FCC June 7, 1995 (Vol. 34:48). Sale to Fox Television Stations by Metromedia approved by FCC November 14, 1985. Sale to Metromedia by Sheldon K. Turner and Nolanda Turner Hill approved by FCC November 8, 1983.

Represented (sales): MMT Sales Inc.

Personnel:

Joseph A. Young, Vice President & General Manager.

Steve McDonald, General Sales Manager.

Christopher Daly, Local Sales Manager.

Anthony Maisel, News Director.

Rick Anderson, Chief Engineer.

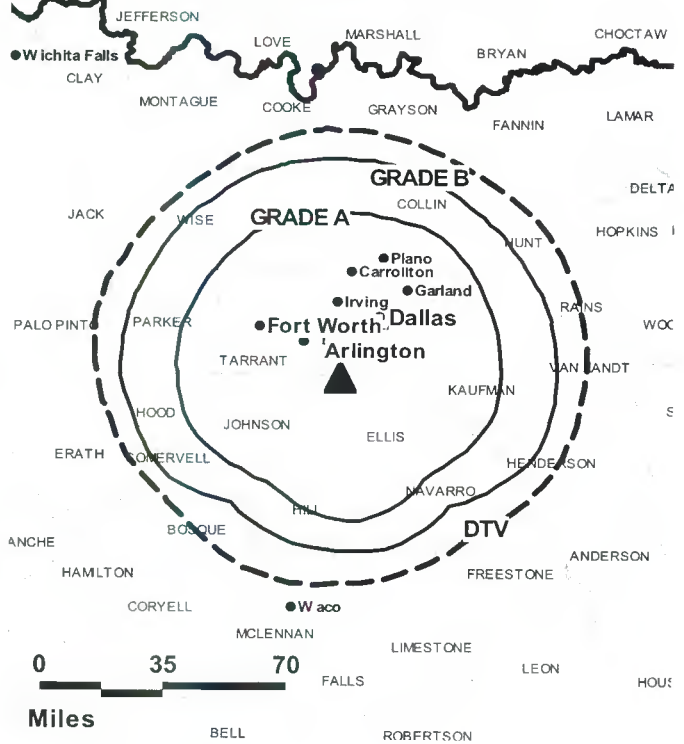
Carolyn Hudspeth, Controller.

Wendy Logsdon, Regional Program Director.

Deb Fowler, Marketing Manager.

Bob Dickinson, Production Manager.

KDAF BPCT-19980909KF GRANTED: 8/9/1999



Roger Vertrees, Creative Services Director.

Rates: On request.

City of License: Dallas. **Station DMA:** Dallas-Fort Worth, TX. **Rank:** 7.

Circulation © 2005 Nielsen. Coverage based on Nielsen study.

GrandTotal	Cable TV Households	Non-cable TV Households	Total TV Households
Estimated Station Totals *	1,091,010	1,165,350	2,256,360
Average Weekly Circulation (2005)	376,537	457,142	833,679
Average Daily Circulation (2005)			313,715
Station DMA Total	Cable TV Households	Non-cable TV Households	Total TV Households
Estimated Station Totals *	1,060,290	1,131,620	2,191,910
Average Weekly Circulation (2005)	367,281	453,603	820,884
Average Daily Circulation (2005)			309,693
Other DMA Total	Cable TV Households	Non-cable TV Households	Total TV Households
Estimated Station Totals *	30,720	33,730	64,450
Average Weekly Circulation (2005)	9,256	3,539	12,795
Average Daily Circulation (2005)			4,022

*Estimated station totals are sums of the Nielsen TV and Cable TV household estimates for each county in which the station registers viewing of more than 5% as per the Nielsen Survey Methods.

KDAF-DT
Ch. 32

Network Service: WBN.

Licensee: Tribune Television Co., 8001 John Carpenter Freeway, Dallas, TX 75247.

Studio: 8001 John Carpenter Freeway, Dallas, TX 75247.

Mailing Address: 8001 John Carpenter Freeway, Dallas, TX 75247.

Phone: 214-252-9233. **Fax:** 214-252-3379.

E-mail: wb33news@tribune.com

Web Site: http://www.kdaf.com

Technical Facilities: Channel No. 32 (578-584 MHz). Authorized power: 780-kw max. visual. Antenna: 1762-ft above av. terrain, 1608-ft. above ground, 2422-ft. above sea level.

Latitude	32°	32'	35"
Longitude	96°	57'	32"

Transmitter: 2133 Tar Rd., Cedar Hill.

Note: Latitude and longitude coordinates shown are based on the North American Datum of 1927 (NAD 27) as currently required by the Mass Media Bureau of the FCC.

News Services: CNN Newsource, AP.

Ownership: Tribune Broadcasting Co. (Group Owner).

Began Operation: Standard Definition. Station operating; no on-air date.

Represented (sales):

Represented (engineering): du Treil, Lundin & Rackley Inc.

Personnel:

Joseph A. Young, Vice President & General Manager.

Steve McDonald, General Sales Manager.

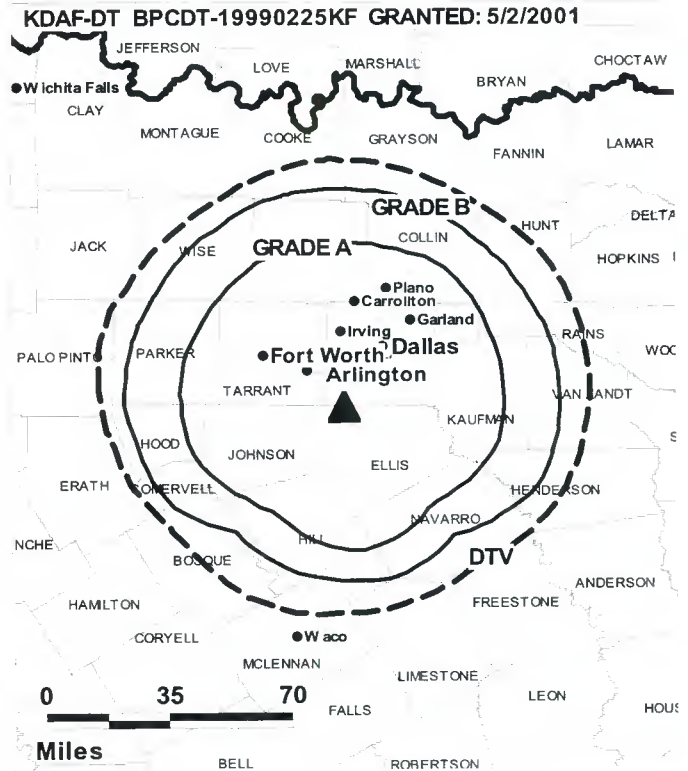
Chris Daly, Local Sales Manager.

Anthony Maisel, News Director.

Rick J. Anderson, Chief Engineer.

Carolyn Hudspeth, Business Manager.

Wendy Logsdon, Regional Program Director.



© 2006 Warren Communications News

Deb Fowler, Marketing Manager.

Bob Dickenson, Production Manager.

Roger Vertrees, Creative Services Director.

Highest 30 Sec. Rate: \$6500.

City of License: Dallas. **Station DMA:** Dallas-Fort Worth, TX. **Rank:** 7.

Nielsen Data: Not available.

KDFI
Ch. 27

Network Service: IND.

Licensee: NW Communications of Texas Inc., 5151 Wisconsin Ave. NW, Washington, DC 20016.

Studio: 400 N. Griffin St., Dallas, TX 75202.

Mailing Address: 400 N. Griffin St., Dallas, TX 75202.

Phone: 214-637-2727. **Fax:** 214-720-3177.

E-mail: kdfi27@foxinc.com

Web Site: http://www.kdfi27.com

Technical Facilities: Channel No. 27 (548-554 MHz). Authorized power: 5000-kw max. & 1490-kw horizontal visual, 251-kw aural. Antenna: 1709-ft above av. terrain, 1552-ft. above ground, 2365-ft. above sea level.

Latitude 32° 32' 35"
Longitude 95° 57' 32"

Digital Facilities: Channel No. 36 (602-608 MHz). Power: 1000-kw max. visual. Antenna: 1624-ft above av. terrain, 1476-ft. above ground.

Latitude 32° 32' 35"
Longitude 96° 57' 32"

FCC Digital File Number: BPCDT-19991101AEK. Granted: January 22, 2001.

Note: Latitude and longitude coordinates shown are based on the North American Datum of 1927 (NAD 27) as currently required by the Mass Media Bureau of the FCC.

Multichannel TV Sound: Stereo only.

Satellite Earth Station: United Satellite Systems, 5-meter; M/A-Corn receivers.

News Services: UPI, Southwest Newswire.

Ownership: Fox Television Stations Inc. (Group Owner).

Began Operation: January 26, 1981. Pro forma assignment of license to present owner approved by FCC July 26, 1996 Sale to present owner by New Dallas Media Inc. approved by FCC February 18, 2000.

Represented (sales): Fox Stations Sales.

Represented (legal): Gardner Carton & Douglas.

Personnel:

Kathy Saunders, Vice President & General Manager.

Andy Alexander, Vice President, Research & Cable.

John Kukla, Vice President, Creative Services Director.

Mark LeValley, Vice President, Engineering.

Marie Fuhrken, Vice President, Finance.

Dennis Welsh, Vice President, Director of Sales.

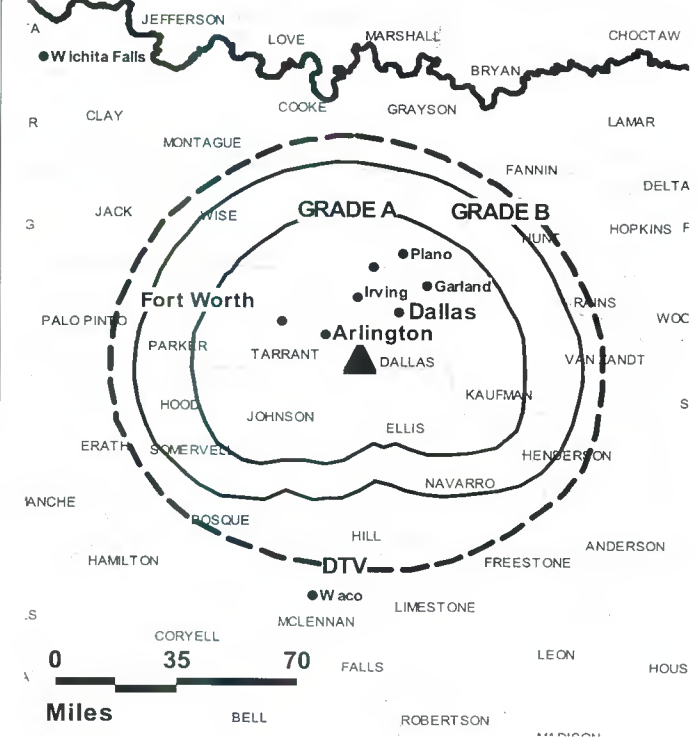
Kyle Krebbs, General Sales Manager.

Jeff Gurley, Local Sales Manager.

Don Adams, Local Sales Manager.

Stephanie Holloway, National Sales Manager.

KDFI BMPCT-20020613AAN GRANTED: 11/18/2002



© 2006 Warren Communications News

Zach Smith, National Sales Manager.

Kay Shera, Traffic Director.

Rates: On request.

City of License: Dallas. **Station DMA:** Dallas-Fort Worth, TX. **Rank:** 7.

Circulation © 2005 Nielsen. Coverage based on Nielsen study.

GrandTotal	Cable TV Households	Non-cable TV Households	Total TV Households
Estimated Station Totals *	1,091,390	1,163,730	2,255,120
Average Weekly Circulation (2005)	242,840	299,340	542,180
Average Daily Circulation (2005)			174,326
Station DMA Total	Cable TV Households	Non-cable TV Households	Total TV Households
Estimated Station Totals *	1,058,120	1,133,200	2,191,320
Average Weekly Circulation (2005)	233,139	296,364	529,503
Average Daily Circulation (2005)			170,116
Other DMA Total	Cable TV Households	Non-cable TV Households	Total TV Households
Estimated Station Totals *	33,270	30,530	63,800
Average Weekly Circulation (2005)	9,701	2,976	12,677
Average Daily Circulation (2005)			4,210

*Estimated station totals are sums of the Nielsen TV and Cable TV household estimates for each county in which the station registers viewing of more than 5% as per the Nielsen Survey Methods.

KDFI-DT
Ch. 36

Network Service: IND.

Grantee: NW Communications of Texas Inc., 5151 Wisconsin Ave. NW, Washington, DC 20016.

Studio: 400 N. Griffin St., Dallas, TX 75202.

Mailing Address: 400 N. Griffin St., Dallas, TX 75202.

Phone: 214-637-2727. **Fax:** 214-720-3177.

E-mail: kdfi27@foxinc.com

Web Site: <http://www.kdfi27.com>

Technical Facilities: Channel No. 36 (602-608 MHz). Authorized power: 1000-kw max. visual. Antenna: 1624-ft above av. terrain, 1476-ft. above ground.

Latitude	32°	32'	35"
Longitude	96°	57'	32"

Note: Latitude and longitude coordinates shown are based on the North American Datum of 1927 (NAD 27) as currently required by the Mass Media Bureau of the FCC.

Multichannel TV Sound: Planned.

Ownership: Fox Television Stations Inc. (Group Owner).

Began Operation: May 1, 2002. Station operating under Special Temporary Authority at 11.2- kw max. visual.

Personnel:

Kathy Saunders, Vice President & General Manager.

Andy Alexander, Vice President, Research & Cable.

John Kukla, Vice President, Creative Services Director.

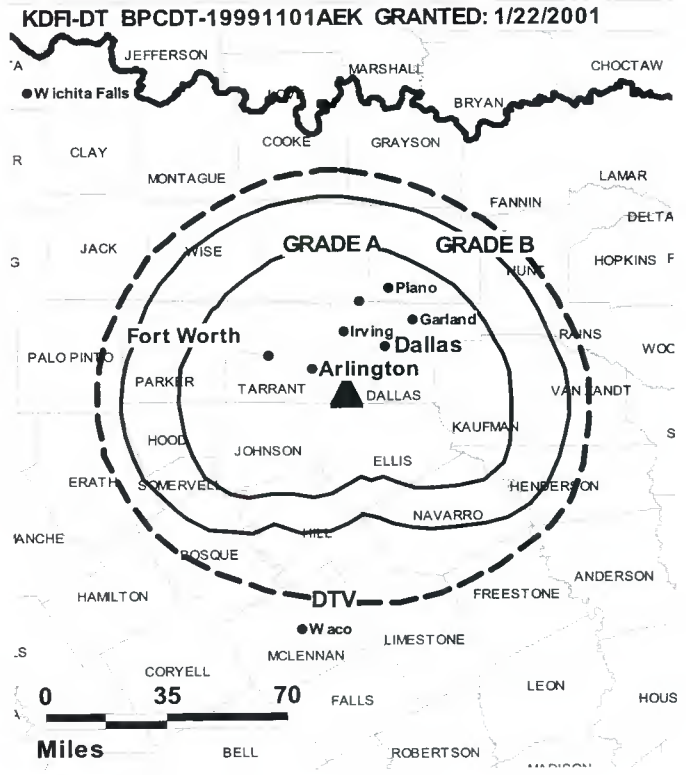
Mark LeValley, Vice President, Engineering.

Marie Fuhrken, Vice President, Finance.

Kay Shera, Traffic Director.

Dennis Welsh, Director of Sales.

Kyle Krebbs, General Sales Manager.



Jeff Gurley, Local Sales Manager.

Don Adams, Local Sales Manager.

Stephanie Holloway, National Sales Manager.

Zach Smith, National Sales Manager.

City of License: Dallas. **Station DMA:** Dallas-Fort Worth, TX. **Rank:** 7.

Nielsen Data: Not available.

KDFW
Ch. 4

Network Service: FOX.

Licensee: KDFW License Inc., 5151 Wisconsin Ave. NW, Washington, DC 20016.

Studio: 400 N. Griffin St., Dallas, TX 75202.

Mailing Address: 400 N. Griffin St., Dallas, TX 75202.

Phone: 214-720-4444. **Fax:** 214-720-3177.

E-mail: kdfw@kdfwfox4.com

Web Site: http://www.kdfwfox4.com

Technical Facilities: Channel No. 4 (66-72 MHz). Authorized power: 100-kw visual, 20-kw aural. Antenna: 1677-ft above av. terrain, 1496-ft. above ground, 2306-ft. above sea level.

Latitude 32° 35' 06"
Longitude 96° 58' 41"

Transmitter: Cedar Hill at junction of Beltline & Mansfield Rds.

Digital Facilities: Channel No. 35 (596-602 MHz). Power: 857-kw max. visual. Antenna: 1699-ft above av. terrain, 1496-ft. above ground, 2306-ft. above sea level.

Latitude 32° 35' 06"
Longitude 96° 58' 41"

FCC Digital File Number: BPCDT-19990501ABN. Granted: March 16, 2001.

Note: Latitude and longitude coordinates shown are based on the North American Datum of 1927 (NAD 27) as currently required by the Mass Media Bureau of the FCC.

Multichannel TV Sound: Stereo only.

Satellite Earth Stations: Vertex, 4.6-meter Ku-band; Vertex, 4.6-meter C-band; Vertex, 6.1-meter; Standard Communications, Scientific-Atlanta, M/A-Com receivers.

News Services: NIWS, HMS, DataTime, AP.

Ownership: Fox Television Stations Inc. (Group Owner).

Began Operation: December 3, 1949. Sale to Times Mirror Co. by Times Herald Printing Co. along with Dallas-Times Herald, approved by FCC May 15, 1970 (Television Digest, Vol. 9:38; 10:20). Sale to Argyle Television Holding Inc. by Times Mirror Co. approved by FCC August 6, 1993 (Vol. 33:13, 14; 34:2). Sale to New World Communications by Argyle Television Holding Inc. approved by FCC March 31, 1995; to Fox November 7, 1996.

Represented (sales): Fox Television Sales.

Represented (legal): Wilmer, Cutler & Pickering.

Represented (engineering): Smith & Fisher.

Personnel:

Kathy Saunders, Vice President & General Manager.

Andy Alexander, Vice President, Research & Cable.

Mark LeValley, Vice President, Engineering.

Marie Fuhrken, Vice President, Finance.

John Kukla, Vice President, Creative Services Director.

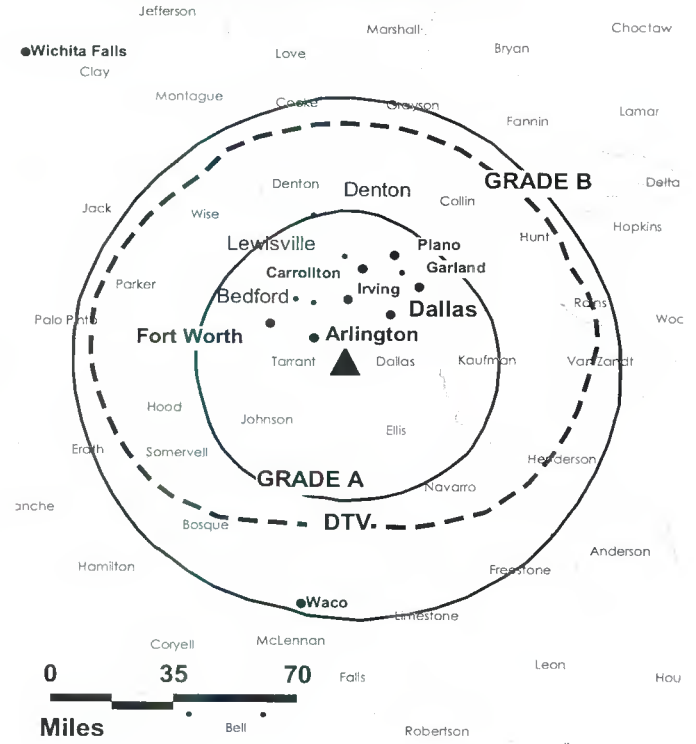
Denis Welsh, Vice President & Sales Director.

Kyle Krebs, General Sales Manager.

Jeff Gurley, Local Sales Manager.

Don Adams, Local Sales Manager.

KDFW BPCT-881130KF GRANTED: 1/31/89



© 2006 Warren Communications News

Stephanie Holloway, National Sales Manager.

Kay Shera, Traffic Director.

Zach Smith, National Sales Manager.

Rates: On request.

City of License: Dallas. **Station DMA:** Dallas-Fort Worth, TX. **Rank:** 7.

Circulation © 2005 Nielsen. Coverage based on Nielsen study.

GrandTotal	Cable TV Households	Non-cable TV Households	Total TV Households
Estimated Station Totals *	1,239,590	1,252,200	2,491,790
Average Weekly Circulation (2005)	712,026	742,279	1,454,305
Average Daily Circulation (2005)			614,343
Station DMA Total	Cable TV Households	Non-cable TV Households	Total TV Households
Estimated Station Totals *	1,071,700	1,133,200	2,204,900
Average Weekly Circulation (2005)	659,368	723,761	1,383,129
Average Daily Circulation (2005)			591,214
Other DMA Total	Cable TV Households	Non-cable TV Households	Total TV Households
Estimated Station Totals *	167,890	119,000	286,890
Average Weekly Circulation (2005)	52,658	18,518	71,176
Average Daily Circulation (2005)			23,129

*Estimated station totals are sums of the Nielsen TV and Cable TV household estimates for each county in which the station registers viewing of more than 5% as per the Nielsen Survey Methods.

KDFW-DT
Ch. 35

Network Service: FOX.

Licensee: Fox Television Station Inc., 5151 Wisconsin Ave. NW, Washington, DC 20016.

Studio: 400 N. Griffin St., Dallas, TX 75202.

Mailing Address: 400 N. Griffin St., Dallas, TX 75202.

Phone: 214-720-4444. **Fax:** 214-720-3177.

E-mail: kdfw@kdfwfox4.com

Web Site: http://www.kdfwfox4.com

Technical Facilities: Channel No. 35 (596-602 MHz). Authorized power: 857-kw max. visual. Antenna: 1699-ft above av. terrain, 1496-ft. above ground, 2306-ft. above sea level.

Latitude	32°	35'	06"
Longitude	96°	58'	41"

Transmitter: Beltline & Mansfield Rds. intersection, Cedar Hill.

Note: Latitude and longitude coordinates shown are based on the North American Datum of 1927 (NAD 27) as currently required by the Mass Media Bureau of the FCC.

Ownership: Fox Television Stations Inc. (Group Owner).

Began Operation: September 10, 1998.

Represented (engineering): Smith & Fisher.

Personnel:

Kathy Saunders, Vice President & General Manager.

Andy Alexander, Vice President, Research & Cable.

John Kukla, Vice President, Creative Services Director.

Mark LeValley, Vice President, Engineering.

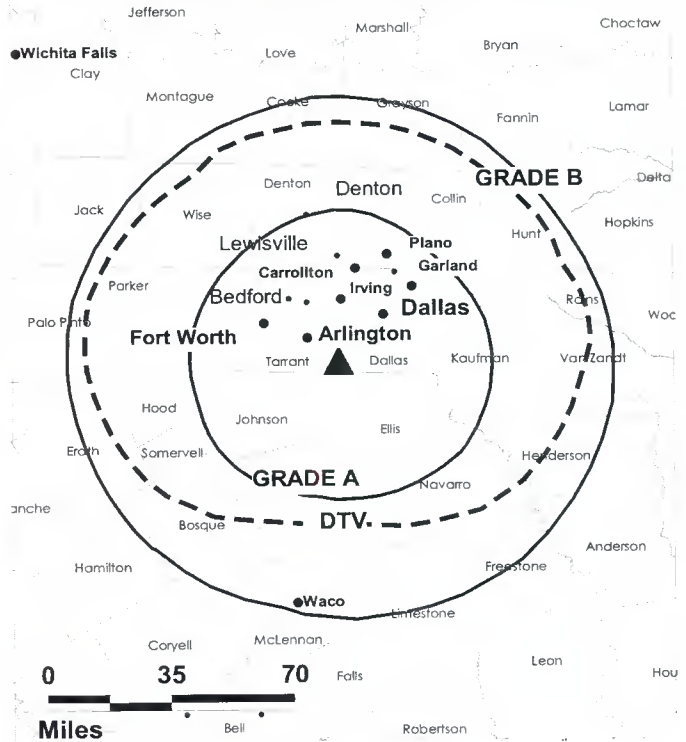
Marie Fuhrken, Vice President, Finance.

Dennis Welsh, Vice President, Sales Director.

Kyle Krebs, General Sales Manager.

Jeff Gurley, Local Sales Manager.

KDFW-DT BPCDT-971107KE GRANTED: 1/6/1998



© 2006 Warren Communications News

Don Adams, Local Sales Manager.

Kay Shera, Traffic Director.

Stephanie Holloway, National Sales Manager.

Zach Smith, National Sales Manager.

Rates: On request.

City of License: Dallas. **Station DMA:** Dallas-Fort Worth, TX. **Rank:** 7.

Nielsen Data: Not available.

KDTX-DT
Ch. 45

Network Service: TBN.

Grantee: Trinity Broadcasting of Texas Inc., 2442 Michelle Dr., Tustin, CA 92780.

Studio: 2823 W. Irving Blvd., Irving, TX 75061.

Mailing Address: 2823 W. Irving Blvd., Irving, TX 75061.

Phone: 972-313-1333. **Fax:** 972-790-5853.

E-mail: kdtx@tbn.org

Web Site: http://www.tbn.org

Technical Facilities: Channel No. 45 (656-662 MHz). Authorized power: 1000-kw max. visual, aural. Antenna: 1621-ft above av. terrain, 1473-ft. above ground, 2287-ft. above sea level.

Latitude	32°	32'	36"
Longitude	96°	57'	32"

Note: Latitude and longitude coordinates shown are based on the North American Datum of 1927 (NAD 27) as currently required by the Mass Media Bureau of the FCC.

Ownership: Trinity Broadcasting Network Inc. (Group Owner).

Began Operation: October 1, 2002. Standard Definition.

Personnel:

Steve Fjordbak, Station Manager.

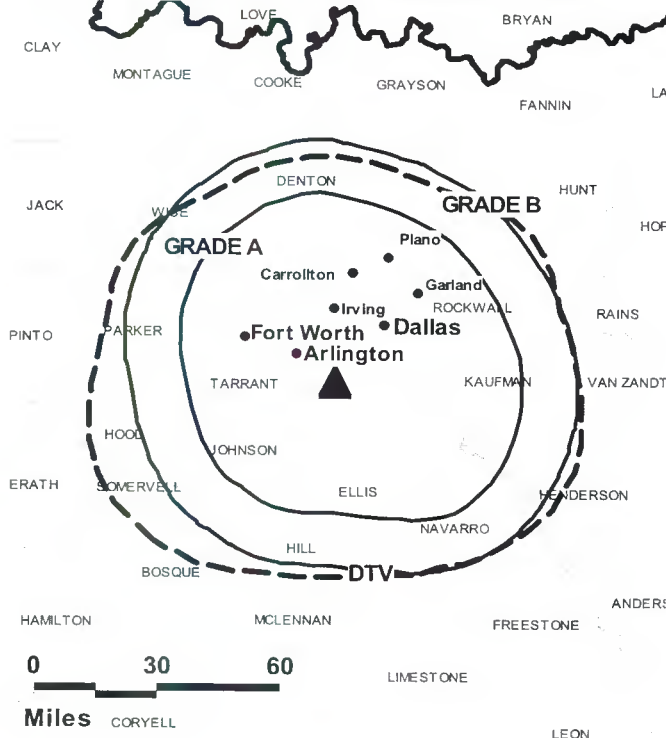
Jim Forman, Chief Engineer.

Jennye Gardner, Public Affairs Director.

City of License: Dallas. **Station DMA:** Dallas-Fort Worth, TX. **Rank:** 7.

Nielsen Data: Not available.

KDTX-DT BMPCDT-20030417ABJ GRANTED: 1/20/2004



© 2006 Warren Communications News

KXTX-DT
Ch. 40

Network Service: IND.

Grantee: NBC Telemundo License Co., c/o NBC Inc., 1299 Pennsylvania Ave. NW, Washington, DC 20004.

Studio: 3900 Harry Hines Blvd., Dallas, TX 75219.

Mailing Address: 3900 Harry Hines Blvd., Dallas, TX 75219.

Phone: 214-521-3900. **Fax:** 214-523-5948.

E-mail: cavener@kxtx.com

Web Site: <http://www.kxtx.com>

Technical Facilities: Channel No. 40 (626-632 MHz). Authorized power: 1000-kw max. visual. Antenna: 1621-ft above av. terrain, 1430-ft. above ground, 2244-ft. above sea level.

Latitude	32°	35'	07"
Longitude	96°	58'	06"

Note: Latitude and longitude coordinates shown are based on the North American Datum of 1927 (NAD 27) as currently required by the Mass Media Bureau of the FCC.

Ownership: NBC Universal (Group Owner).

Began Operation: August 1, 2002. Standard Definition.

Personnel:

Jose A. Valle, Vice President & General Manager.

Rick Neves, Sales Director.

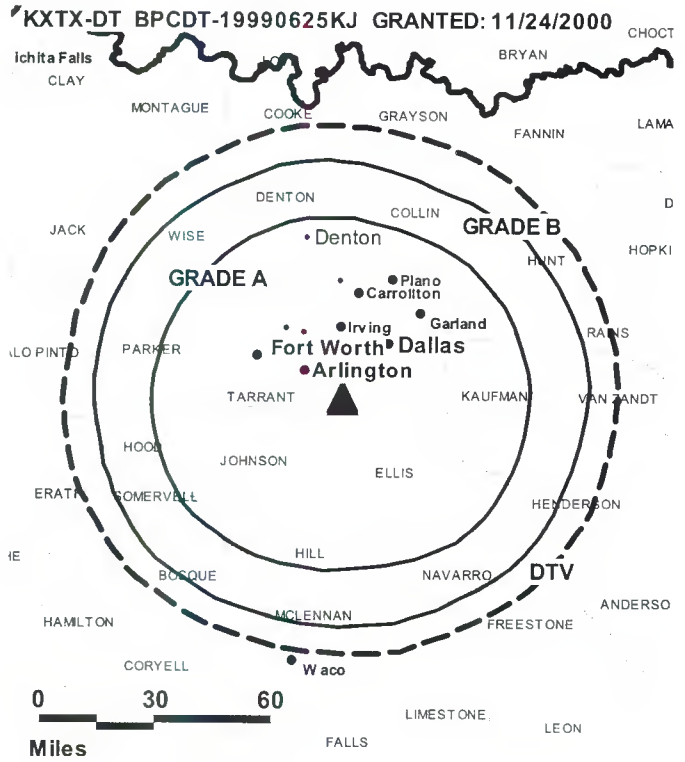
Sandy Howard, Local Sales Manager.

Joe McSweeney, National Sales Manager.

Zoltan Csanye, News Director.

Harold Nash, Chief Engineer.

Maria Rios, Business Manager.



© 2006 Warren Communications News

Normando Delgado, Promotion Director.

Bryan McCall, Production Manager.

City of License: Dallas. **Station DMA:** Dallas-Fort Worth, TX. **Rank:** 7.

Nielsen Data: Not available.

KXTX-TV
Ch. 39

Network Service: IND.

Licensee: NBC Telemundo License Inc., c/o NBC Inc., 1299 Pennsylvania Ave. NW, Washington, DC 20004.

Studio: 3900 Harry Hines Blvd., Dallas, TX 75219.

Mailing Address: 3900 Harry Hines Blvd., Dallas, TX 75219.

Phone: 214-521-3900. **Fax:** 214-523-5946.

E-mail: cavener@kxtx.com

Web Site: http://www.kxtx.com/

Technical Facilities: Channel No. 39 (320-626 MHz). Authorized power: 5000-kw max. visual. Antenna: 1680-ft above av. terrain, 1490-ft. above ground, 2303-ft. above sea level.

Latitude 32° 35' 07"
Longitude 96° 58' 06"

Transmitter: 3900 Harry Hines Blvd., Cedar Hill.

Digital Facilities: Channel No. 40 (626-632 MHz). Power: 1000-kw max. visual. Antenna: 1621-ft above av. terrain, 1430-ft. above ground, 2244-ft. above sea level.

Latitude 32° 35' 07"
Longitude 96° 58' 06"

FCC Digital File Number: BPCDT-990625KJ. Granted: November 24, 2000.

Note: Latitude and longitude coordinates shown are based on the North American Datum of 1927 (NAD 27) as currently required by the Mass Media Bureau of the FCC.

Multichannel TV Sound: Stereo and separate audio program.

News Service: UPI.

Ownership: NBC Universal (Group Owner).

Began Operation: February 5, 1968. First broadcast as KDTV. Donation to United States Media Corp. by Doubleday Broadcasting Co. approved by FCC November 9, 1973. Following transfer, Christian Broadcasting switched to Ch. 39 from Ch. 33, which went dark. Proposed sale to Family Group Broadcasting (Ian N. Wheeler, et al.) dismissed November 24, 1986. Sale to Southwestern Sports Television LP by United States Media Corp. approved by FCC November 13, 2000. Sale to Pappas Telecasting Companies by Southwestern Sports Television LP approved by FCC November 13, 2000 but never consummated. Sale to Telemundo Holdings Inc. by Southwestern Sports Television LP approved by FCC August 31, 2001. Transfer to present owner by Telemundo Holdings Inc. approved by FCC April 10, 2002 (Television Digest, Vol. 42:15).

Represented (sales): Blair Television.

Represented (legal): Jackson Walker.

Personnel:

Jose A. Valle, Vice President & General Manager.

Rick Neves, Sales Director.

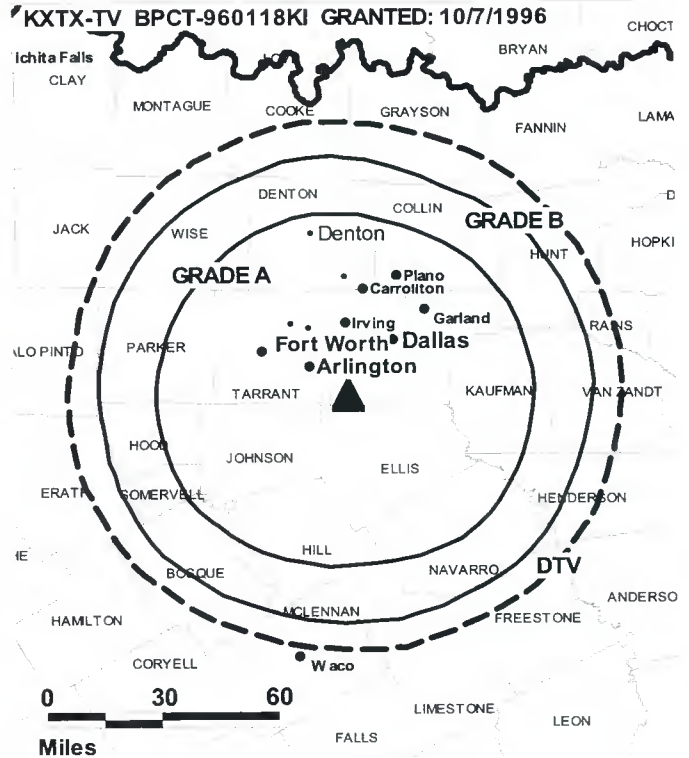
Sandy Howard, Local Sales Manager.

Joe McSweeney, National Sales Manager.

Zoltan Csanye, News Director.

Harold Nash, Chief Engineer.

Maria Rios, Business Manager.



© 2006 Warren Communications News

Normando Delgado, Promotion Director.

Bryan McCall, Production Manager.

Rates: On request.

City of License: Dallas. **Station DMA:** Dallas-Fort Worth, TX. **Rank:** 7.

Circulation © 2005 Nielsen. Coverage based on Nielsen study.

GrandTotal	Cable TV Households	Non-cable TV Households	Total TV Households
Estimated Station Totals *	503,670	378,950	882,620
Average Weekly Circulation (2005)	28,932	35,746	64,678
Average Daily Circulation (2005)			27,918
Station DMA Total	Cable TV Households	Non-cable TV Households	Total TV Households
Estimated Station Totals *	501,060	372,320	873,380
Average Weekly Circulation (2005)	28,778	35,370	64,148
Average Daily Circulation (2005)			27,745
Other DMA Total	Cable TV Households	Non-cable TV Households	Total TV Households
Estimated Station Totals *	2,610	6,630	9,240
Average Weekly Circulation (2005)	154	376	530
Average Daily Circulation (2005)			173

*Estimated station totals are sums of the Nielsen TV and Cable TV household estimates for each county in which the station registers viewing of more than 5% as per the Nielsen Survey Methods.

WFAA-DT
Ch. 9

Network Service: ABC.

Licensee: WFAA-TV LP, 606 Young St., Communications Center, Dallas, TX 75202-4810.

Studio: 606 Young St., Dallas, TX 75202-4810.

Mailing Address: 606 Young St., Dallas, TX 75202-4810.

Phone: 214-748-9631. **Fax:** 214-977-6590.

E-mail: djohnson@wtaa.com

Web Site: http://www.wfaa.com

Technical Facilities: Channel No. 9 (186-192 MHz). Authorized power: 18.6-kw visual. Antenna: 1729-ft above av. terrain, 1551-ft. above ground, 2362-ft. above sea level.

Latitude	32°	35'	06"
Longitude	96°	58'	41"

Transmitter: 1570 W. Beltline Rd., Cedar Hill.

Note: Latitude and longitude coordinates shown are based on the North American Datum of 1927 (NAD 27) as currently required by the Mass Media Bureau of the FCC.

Ownership: Belo Corp. (Group Owner).

Began Operation: February 27, 1998. Standard Definition.

Represented (sales): TeleRep Inc.

Represented (legal): Wiley, Rein & Fielding.

Represented (engineering): Cohen, Dippell & Everist PC.

Personnel:

Kathy Clements-Hill, President & General Manager.

David Deutch, Vice President & News Director.

Deidre Davis, Executive Director of Operations.

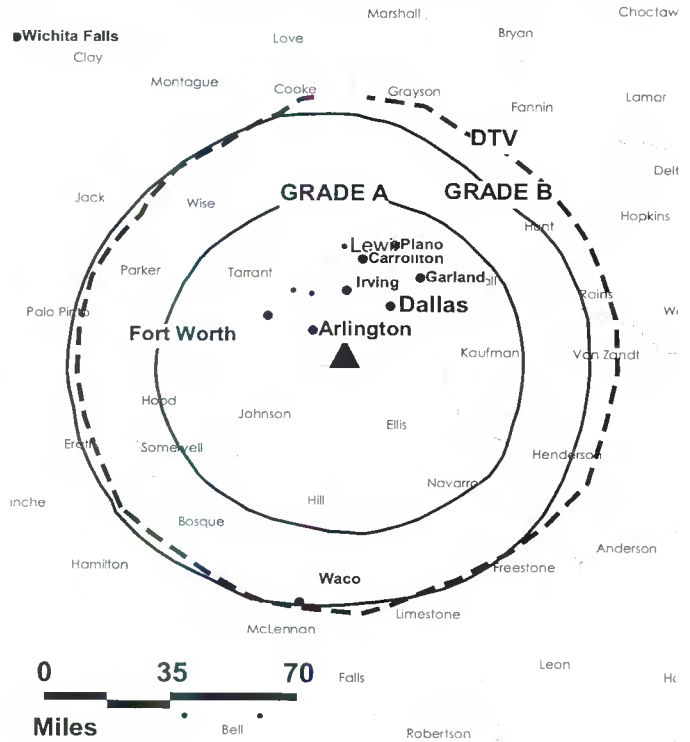
Angela Betasso, Director of Local Sales.

Linda Ross, National Sales Manager.

David Johnson, Engineering Director.

Steve Kennett, Controller.

WFAA-DT BPCDT-971209KE GRANTED: 6/5/1998



© 2006 Warren Communications News

David Walther, Program Director.

James Glass, Creative Services Director.

Laura Lauskew, Traffic Manager.

Nancy Barry, Community Relations Director.

Rates: On request.

City of License: Dallas. **Station DMA:** Dallas-Fort Worth, TX. **Rank:** 7.

Nielsen Data: Not available.

WFAA-TV
Ch. 8

Network Service: ABC.

Licensee: WFAA-TV LP, 606 Young St., Communications Center, Dallas, TX 75202-4810.

Studio: 606 Young Street, Communications Center, Dallas, TX 75202-4810.

Mailing Address: 606 Young St., Communications Center, Dallas, TX 75202-4810.

Phone: 214-748-9631. **Fax:** 214-977-6590.

E-mail: djohnson@wfaa.com

Web Site: http://www.wfaa.com

Technical Facilities: Channel No. 8 (180-186 MHz). Authorized power: 316-kw visual, 31.6-kw aural. Antenna: 1680-ft above av. terrain, 1499-ft. above ground, 2349-ft. above sea level.

Latitude 32° 35' 06"
Longitude 96° 58' 41"

Transmitter: 1590 W. Beltline Rd., 0.5-mi. W of Cedar Hill.

Digital Facilities: Channel No. 9 (186-192 MHz). Power: 18.6-kw visual. Antenna: 1729-ft above av. terrain, 1551-ft. above ground, 2362-ft. above sea level.

Latitude 32° 35' 06"
Longitude 96° 58' 41"

FCC Digital File Number: BPCDT-971209KE. Granted: June 05, 1998.

Note: Latitude and longitude coordinates shown are based on the North American Datum of 1927 (NAD 27) as currently required by the Mass Media Bureau of the FCC.

Multichannel TV Sound: Stereo and separate audio program.

Satellite Earth Stations: Transmitter Harris; Scientific-Atlanta, 5.5-meter Ku-band; Scientific-Atlanta, 7-meter C-band; Scientific-Atlanta receivers.

News Services: UPI, CNN Newsource, AP, ABC NewsOne.

Ownership: Belo Corp. (Group Owner).

Began Operation: September 17, 1949. Originally operated as KBTB. Sold to present owner February 1950 (Television Digest, Vol. 6:4, 11).

Represented (sales): TeleRep Inc.

Represented (legal): Dow, Lohnes & Albertson PLLC.

Represented (engineering): Denny & Associates PC.

Personnel:

Kathy Clements-Hill, President & General Manager.

David Duitch, Vice President & News Director.

Deidre Davis, Executive Director of Operations.

Angela Betasso, Local Sales Manager.

Linda Ross, National Sales Manager.

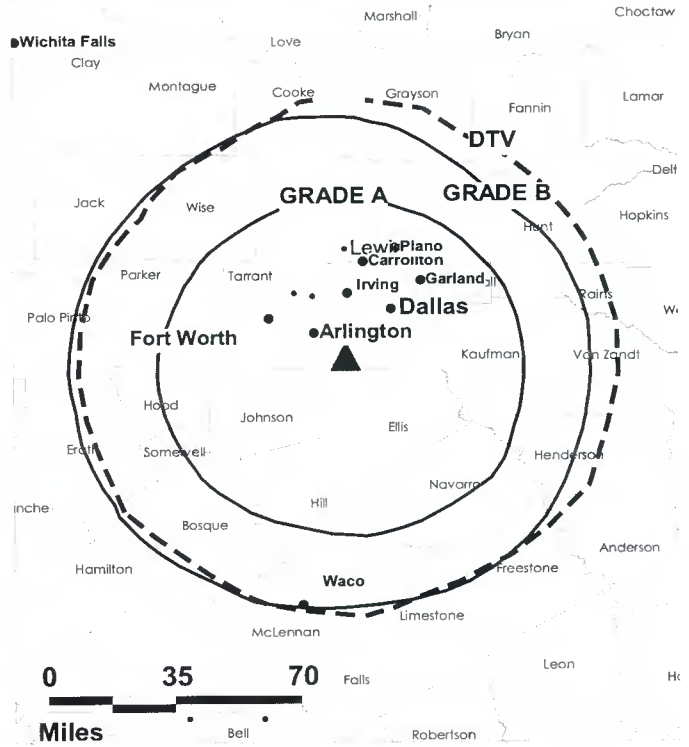
David Johnson, Engineering Director.

Steve Kennett, Controller.

David Walther, Program Director.

James Glass, Creative Services Director.

WFAA-TV BPCT-881003KS GRANTED: 1/31/89



© 2006 Warren Communications News

Laura Lauskew, Traffic Manager.

Nancy Barry, Community Relations Director.

Rates: On request.

City of License: Dallas. **Station DMA:** Dallas-Fort Worth, TX. **Rank:** 7.

Circulation © 2005 Nielsen. Coverage based on Nielsen study.

GrandTotal	Cable TV Households	Non-cable TV Households	Total TV Households
Estimated Station Totals *	1,406,540	1,264,970	2,671,510
Average Weekly Circulation (2005)	816,975	825,340	1,642,315
Average Daily Circulation (2005)			861,601
Station DMA Total	Cable TV Households	Non-cable TV Households	Total TV Households
Estimated Station Totals *	1,071,700	1,133,200	2,204,900
Average Weekly Circulation (2005)	740,832	803,090	1,543,922
Average Daily Circulation (2005)			824,108
Other DMA Total	Cable TV Households	Non-cable TV Households	Total TV Households
Estimated Station Totals *	334,840	131,770	466,610
Average Weekly Circulation (2005)	76,143	22,250	98,393
Average Daily Circulation (2005)			37,493

*Estimated station totals are sums of the Nielsen TV and Cable TV household estimates for each county in which the station registers viewing of more than 5% as per the Nielsen Survey Methods.

KMPX
Ch. 29

Network Service: IND.

Licensee: Liberman Television of Dallas License Corp., 1845 Empire Ave., Burbank, CA 91504.

Studio: 4201 Pool Rd., Colleyville, TX 76034.

Mailing Address: Box 612066, Dallas, TX 75261.

Phone: 817-868-2900. **Fax:** 817-868-2929.

E-mail: engineering@daystartv.net

Technical Facilities: Channel No. 29 (560-566 MHz). Authorized power: 4000-kw max. visual. Antenna: 525-ft above av. terrain, 630-ft. above ground, 1049-ft. above sea level.

Latitude 32° 52' 16"
Longitude 96° 55' 22"

Holds CP for change to 5000-kw max. visual, 1785-ft above av. terrain, 1610-ft. above ground, 2413-ft. above sea level; lat. 32° 35' 19", long. 96° 58' 005", BPCT-20021015AAA.

Digital Facilities: Channel No. 30 (566-572 MHz). Power: 1000-kw max. visual, aural. Antenna: 1785-ft above av. terrain, 1610-ft. above ground, 2413-ft. above sea level.

Latitude 32° 35' 19"
Longitude 96° 58' 05"

FCC Digital File Number: BPCDT-20000501AHH. Granted: March 16, 2004.

Note: Latitude and longitude coordinates shown are based on the North American Datum of 1927 (NAD 27) as currently required by the Mass Media Bureau of the FCC.

Satellite Earth Stations: Transmitter Comark; Paraclipse, 3.7-meter; Harris, 3.7-meter; DX Communications receivers.

News Service: Conus.

Ownership: Liberman Broadcasting Inc. (Group Owner).

Began Operation: September 15, 1993. Sale to present owner by Word of God Fellowship Inc. approved by FCC October 24, 2003.

Represented (legal): Wiley, Rein & Fielding.

Represented (engineering): Mullaney Engineering Inc.

Personnel:

Brett Zane, General Manager.

Andy Garcia, General Sales Manager.

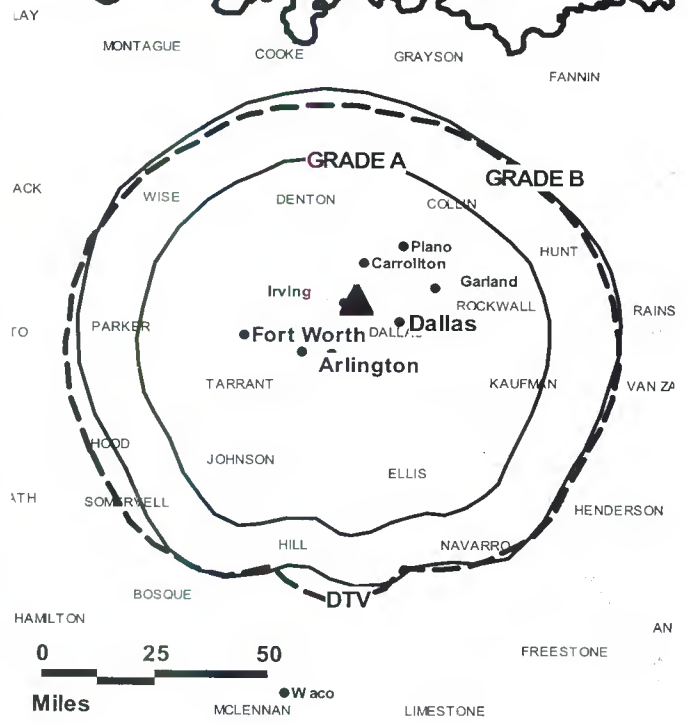
Xavier Ortiz, Local & National Sales Director.

Tony Guess, Chief Engineer.

Linda Jordan, Business Manager.

Peter Jones, Program Director & Traffic Manager.

KMPX BMPCT-20031121AOP GRANTED: 1/14/2004



Claudia Ortiz, Promotion Director.

Highest 30 Sec. Rate: \$95.

City of License: Decatur. **Station DMA:** Dallas-Fort Worth, TX. **Rank:** 7.

Circulation © 2005 Nielsen. Coverage based on Nielsen study.

GrandTotal	Cable TV Households	Non-cable TV Households	Total TV Households
Estimated Station Totals *	12,590	372,320	384,910
Average Weekly Circulation (2005)	1,649	19,733	21,382
Average Daily Circulation (2005)			6,087

Station DMA Total	Cable TV Households	Non-cable TV Households	Total TV Households
Estimated Station Totals *	12,590	372,320	384,910
Average Weekly Circulation (2005)	1,649	19,733	21,382
Average Daily Circulation (2005)			6,087

*Estimated station totals are sums of the Nielsen TV and Cable TV household estimates for each county in which the station registers viewing of more than 5% as per the Nielsen Survey Methods.

KMPX-DT
Ch. 30

Network Service: IND.

Grantee: Liberman Television of Dallas License Corp., 1845 Empire Ave., Burbank, CA 91504.

Studio: 4201 Pool Rd., Colleyville, TX 76034.

Mailing Address: Box 612066, Dallas, TX 75261.

Phone: 817-868-2900. **Fax:** 817-868-2929.

E-mail: engineering@daystartv.net

Technical Facilities: Channel No. 30 (566-572 MHz). Authorized power: 1000-kw max. visual, aural. Antenna: 1785-ft above av. terrain, 1610-ft. above ground, 2413-ft. above sea level.

Latitude	32°	35'	19"
Longitude	96°	58'	05"

Note: Latitude and longitude coordinates shown are based on the North American Datum of 1927 (NAD 27) as currently required by the Mass Media Bureau of the FCC.

Ownership: Liberman Broadcasting Inc. (Group Owner).

Began Operation: Station operating under Special Temporary Authority at 175-kw max. visual; no on-air date

Represented (legal): Wiley, Rein & Fielding.

Personnel:

Brett Zane, General Manager.

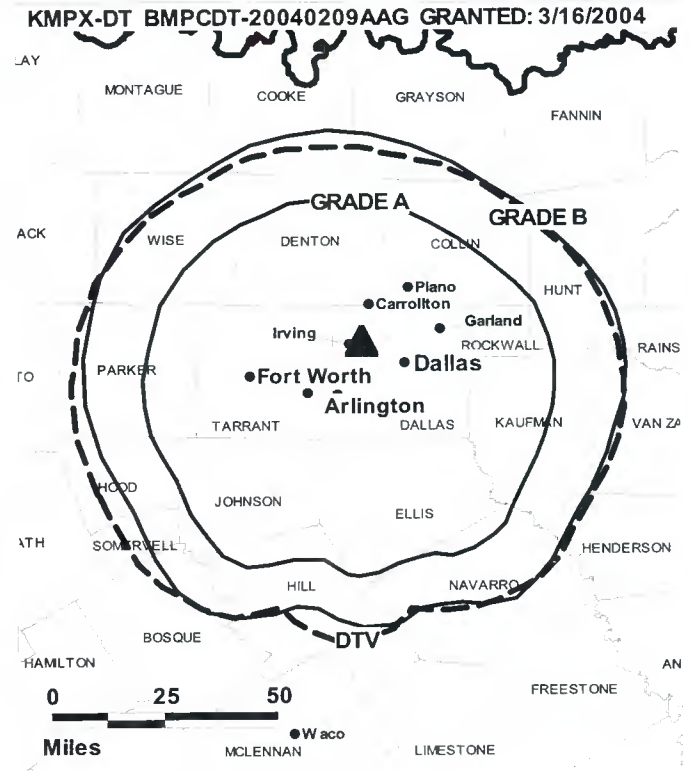
Andy Garcia, General Sales Manager.

Xavier Ortiz, Local & National Sales Manager.

Tony Guess, Chief Engineer.

Linda Jordan, Business Manager.

Petere Jones, Program Director & Traffic Manager.



© 2006 Warren Communications News

Claudia Ortiz, Promotion Director.

City of License: Decatur. **Station DMA:** Dallas-Fort Worth, TX. **Rank:** 7.

Nielsen Data: Not available.

KTRG
Ch. 10

Network Service: IND.

Licensee: Ortiz Broadcasting Co., 4501 W. Expressway 83, Harlingen, TX 78552.

Studio: 4501 W. Expressway 83, Harlingen, TX 78552.

Mailing Address: 4501 W. Expressway 83, Harlingen, TX 78552.

Phone: 956-412-5600. **Fax:** 956-428-7556.

Technical Facilities: Channel No. 10 (192-198 MHz). Authorized power: 316-kw visual. Antenna: 328-ft above av. terrain, 285-ft. above ground, 1342-ft. above sea level.

Latitude	29°	20'	39"
Longitude	100°	51'	39"

Transmitter: Hwy. 227, 1.2-mi. SE of Del Rio.

Digital Facilities: Channel No. 28 (554-560 MHz). Power: 1000-kw max. visual. Antenna: 328-ft above av. terrain, 282-ft. above ground, 1339-ft. above sea level.

Latitude	29°	20'	39"
Longitude	100°	51'	39"

FCC Digital File Number: BPCDT-19991101AEN. Granted: November 05, 2004.

Note: Latitude and longitude coordinates shown are based on the North American Datum of 1927 (NAD 27) as currently required by the Mass Media Bureau of the FCC.

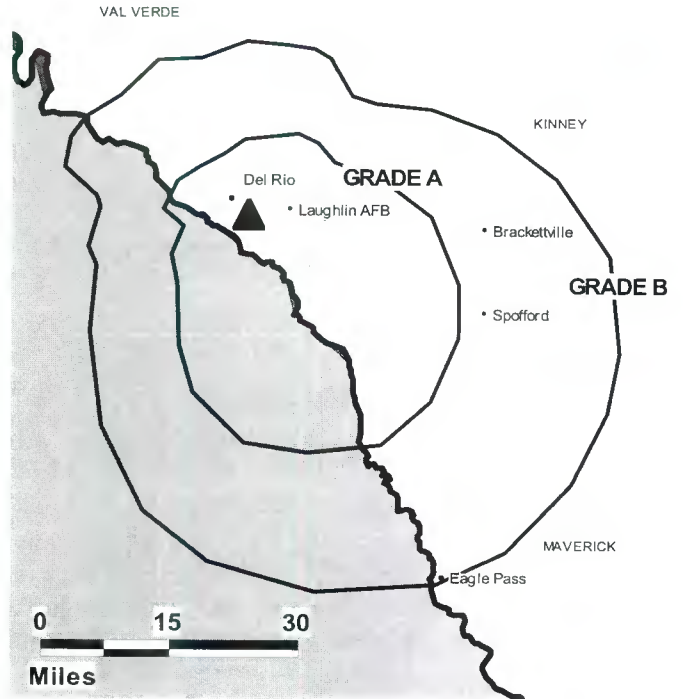
Ownership: Ortiz Broadcasting Corp. (Group Owner).

Began Operation: June 1, 1998. Involuntary transfer to Ben Floyd, Trustee In Bankruptcy, approved by FCC April 6, 2005. Involuntary transfer from Carlos Ortiz (deceased) to Aracelis Ortiz, Executrix of Carlos Ortiz Estate, approved by FCC March 16, 2001. Sale to present owner by Republic Broadcasting Co. approved by FCC July 24, 1997. Sale to Commonwealth Broadcasting Group Inc. dismissed at request of Republic, September 16, 1996. Transfer within Republic Broadcasting Co. from M. D. Lynch to Thomas Robert Gilchrist approved by FCC September 24, 1993.

Represented (legal): Thelen Reid & Priest LLP.

Personnel:

KTRG BMPCT-19950807KM GRANTED: 3/18/1996



© 2006 Warren Communications News

Almo Rodriguez, General Manager.

City of License: Del Rio. **Station DMA:** San Antonio, TX. **Rank:** 37.

Nielsen Data: Not available.

KVAW
Ch. 16

Network Service: TMO.

Licensee: Dr. Joseph A. Zavaletta, 603 E. St. Charles St., Brownsville, TX 78520.

Studio: 2210 Loop 431, Eagle Pass, TX 78852.

Mailing Address: 1408 N. St. Mary's, Eagle Pass, TX 78852-2478.

Phone: 210-255-3131; 817-222-1234. **Fax:** 210-472-2681.

Technical Facilities: Channel No. 16 (482-488 MHz). Authorized power: 12.7-kw max. visual. Antenna: 279-ft above av. terrain, 249-ft. above ground, 1063-ft. above sea level.

Latitude	28°	43'	32"
Longitude	100°	28'	35"

Transmitter: 2210 Loop 431, Eagle Pass, Maverick County.

Digital Facilities: Channel No. 18 (494-500 MHz). Power: 50-kw max. visual. Antenna: 278-ft above av. terrain, 1063-ft. above ground, 1870-ft. above sea level.

Latitude	28°	43'	32"
Longitude	100°	28'	35"

FCC Digital File Number: BPCDT-20001101AAZ. Granted: March 07, 2001.

Note: Latitude and longitude coordinates shown are based on the North American Datum of 1927 (NAD 27) as currently required by the Mass Media Bureau of the FCC.

Ownership: Dr. Joseph A. Zavaletta (Group Owner).

Began Operation: June 15, 1991. Sale to present owner by Hispanic Television Network Inc., Debtor in Possession approved by FCC August 23, 2004. Sale to Hispanic Television Network Inc. by Juan Wheeler Jr. approved by FCC February 13, 2001.

Represented (sales): Telemundo Network Sales.

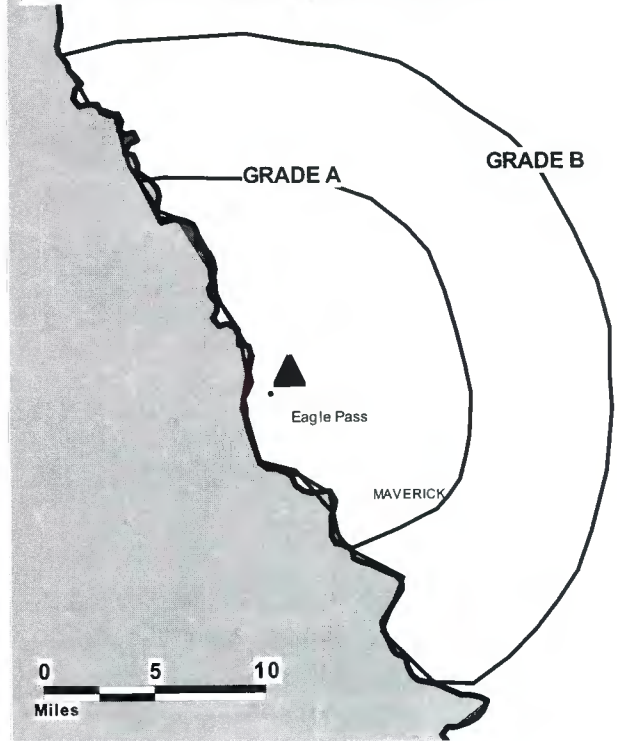
Represented (legal): Skadden, Arps, Slate, Meagher & Flom LLP.

Personnel:

Robert Getz, General Manager.

Marty Gamer, General Sales Manager.

KVAW BPCT-881028KF GRANTED: 6/29/89



© 2006 Warren Communications News

Lariza Wheeler, Program Director.

Thomas Winkle, Chief Engineer.

Rates: On request.

City of License: Eagle Pass. **Station DMA:** San Antonio, TX. **Rank:** 37.

Nielsen Data: Not available.

KDBC-DT
Ch. 18

Network Service: CBS.

Grantee: KDBC License LLC, 500 S. Chinowth Rd., Visalia, CA 93277.

Studio: 2201 Wyoming Ave., El Paso, TX 79903.

Mailing Address: 2201 Wyoming Ave, El Paso, TX 79903.

Phone: 915-496-4444. **Fax:** 915-496-4590.

E-mail: news@kdbc.com

Web Site: <http://www.kdbc.com>

Technical Facilities: Channel No. 18 (494-500 MHz). Authorized power: 363-kw max. visual. Antenna: 1299-ft above av. terrain, 175-ft. above ground.

Latitude	31°	47'	46"
Longitude	106°	28'	57"

Requests modification of CP for change to 290-kw max. visual, 1398-ft above av. terrain, 276-ft. above ground, 5476-ft. above sea level; BMPCDT-20050512AAX.

Note: Latitude and longitude coordinates shown are based on the North American Datum of 1927 (NAD 27) as currently required by the Mass Media Bureau of the FCC.

Ownership: Pappas Telecasting Companies.

Began Operation: Station operating under Special Temporary Authority at 21.6-kw max. visual; no on-air date

Represented (legal): Paul, Hastings, Janofsky & Walker LLP.

Represented (sales): Blair Television.

Personnel:

Bram Watkins, General Manager.

Debra Hastings, General Sales Manager.

Helen Barry, Local & National Sales Manager.

David Morgan, News Director.

Pat McGinnis, Chief Engineer.

Margaret Carrillo, Business Manager.

Margaret Morgan, Program Director.

Tim Kruz, Production & Creative Services Director.

Rita Fortini, Traffic Manager.

City of License: El Paso. **Station DMA:** El Paso, TX-Las Cruces, NM. **Rank:** 99.

Nielsen Data: Not available.

KDBC-TV
Ch. 4

Network Service: CBS.

Licensee: KDBC License LLC, 500 S. Chinowth Rd., Visalia, CA 93277.

Studio: 2201 Wyoming Ave., El Paso, TX 79903.

Mailing Address: 2201 Wyoming Ave., El Paso, TX 79903.

Phone: 915-496-4444. **Fax:** 915-496-4590.

E-mail: news@kdbc.com

Web Site: http://www.kdbc.com

Technical Facilities: Channel No. 4 (66-72 MHz). Authorized power: 100-kw visual, 10-kw aural. Antenna: 1563-ft above av. terrain, 410-ft. above ground, 5610-ft. above sea level.

Latitude 31° 47' 46"
Longitude 106° 28' 57"

Transmitter: Comanche Peak.

Digital Facilities: Channel No. 18 (494-500 MHz). Power: 363-kw max. visual. Antenna: 1299-ft above av. terrain, 175-ft. above ground.

Latitude 31° 47' 46"
Longitude 106° 28' 57"

FCC Digital File Number: BPCDT-19991029AEW. Granted: March 10, 2000.

Note: Latitude and longitude coordinates shown are based on the North American Datum of 1927 (NAD 27) as currently required by the Mass Media Bureau of the FCC.

Satellite Earth Stations: Transmitter RCA; Scientific-Atlanta, 3-meter; Comrex, 4.6-meter; Scientific-Atlanta, 5-meter C-band; Comtech, 5-meter; Scientific-Atlanta, 7-meter; Scientific-Atlanta, Pinzone, Microdyne, Harris receivers.

News Service: AP.

Ownership: Pappas Telecasting Companies (Group Owner).

Began Operation: December 14, 1952. Sale to present owner by Imes Communications approved by FCC January 21, 2004. Sale to Pappas Telecasting by Imes Communications approved by FCC May 31, 2000 but never consummated. Sale to Imes Communications by United Broadcasting Corp. approved by FCC May 10, 1988. Sale to United Broadcasting Corp. by El Paso TV Co. approved by FCC April 21, 1986 (Television Digest, Vol. 26:14, 25). Sale to Evening Post Publishing Co. by Doubleday Broadcasting Co. approved by FCC August 30, 1974. Previous sale of Trigg-Vaughn station group to Doubleday approved by FCC February 1, 1967 (Vol. 6:44; 7:6). Sale as KROD-TV-AM to Trigg-Vaughn interests by Dorrance Roderick and family, publisher of El Paso Times, approved by FCC October 29, 1959 (Vol. 15:36, 44).

Represented (legal): Paul, Hastings, Janofsky & Walker LLP.

Represented (sales): Blair Television.

Personnel:

Bram Watkins, General Manager.

Debra Hastings, General Sales Manager.

Helen Barry, Local & National Sales Manager.

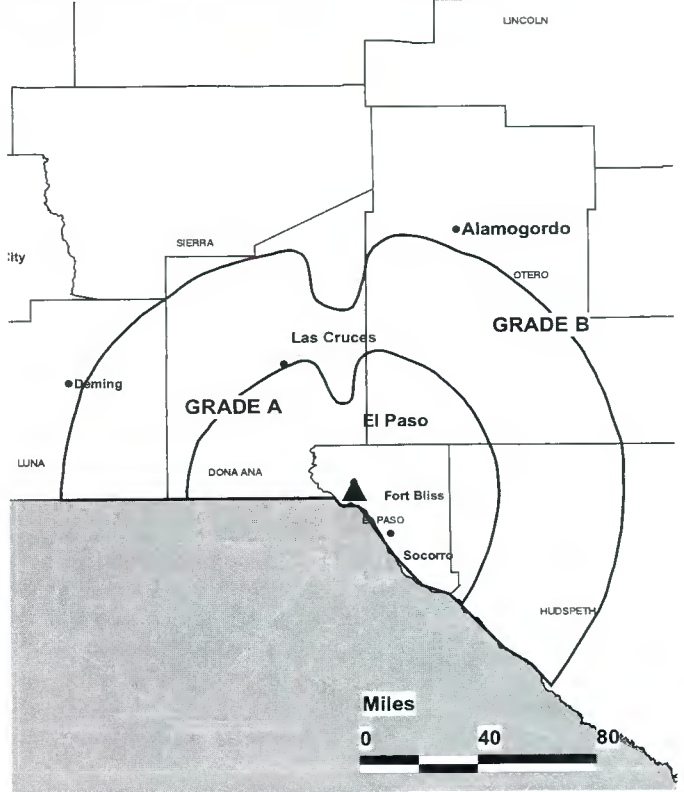
David Morgan, News Director.

Pat McGinnis, Chief Engineer.

Margaret Carrillo, Business Manager.

Margaret Morgan, Program Director.

KDBC-TV BPCT-821013KE GRANTED: 2/28/83



© 2006 Warren Communications News

Tim Kruz, Production Manager & Creative Services Director.

Rita Fortini, Traffic Manager.

Highest 30 Sec. Rate: \$500.

City of License: El Paso. **Station DMA:** El Paso, TX-Las Cruces, NM. **Rank:** 99.

Circulation © 2005 Nielsen. Coverage based on Nielsen study.

GrandTotal	Cable TV Households	Non-cable TV Households	Total TV Households
Estimated Station Totals *	173,070	136,570	309,640
Average Weekly Circulation (2005)	95,827	40,117	135,944
Average Daily Circulation (2005)			59,887

Station DMA Total	Cable TV Households	Non-cable TV Households	Total TV Households
Estimated Station Totals *	163,450	122,940	286,390
Average Weekly Circulation (2005)	90,555	38,495	129,050
Average Daily Circulation (2005)			57,027

Other DMA Total	Cable TV Households	Non-cable TV Households	Total TV Households
Estimated Station Totals *	9,620	13,630	23,250
Average Weekly Circulation (2005)	5,272	1,622	6,894
Average Daily Circulation (2005)			2,860

*Estimated station totals are sums of the Nielsen TV and Cable TV household estimates for each county in which the station registers viewing of more than 5% as per the Nielsen Survey Methods.

KFOX-DT
Ch. 15

Network Service: FOX.

Grantee: KTVU Partnership, 6004 N. Mesa St., El Paso, TX 79912.

Studio: 6004 N. Mesa St., El Paso, TX 79912.

Mailing Address: 6004 N. Mesa St., El Paso, TX 79912.

Phone: 915-833-8585. **Fax:** 915-833-8973.

E-mail: raul.ibarra@cox.com

Web Site: <http://www.kfcx.com>

Technical Facilities: Channel No. 15 (476-482 MHz). Authorized power: 1000-kw max. visual, aural. Antenna: 1975-ft above av. terrain, 335-ft. above ground, 6083-ft. above sea level.

Latitude	31°	48'	55"
Longitude	106°	29'	20"

Note: Latitude and longitude coordinates shown are based on the North American Datum of 1927 (NAD 27) as currently required by the Mass Media Bureau of the FCC.

Ownership: KTVU Partnership (Group Owner).

Began Operation: Station operating under Special Temporary Authority at 350-kw max. visual; no on-air date.

Represented (legal):

Represented (sales): TeleRep Inc.

Personnel:

John Whitte, General Manager & General Sales Manager.

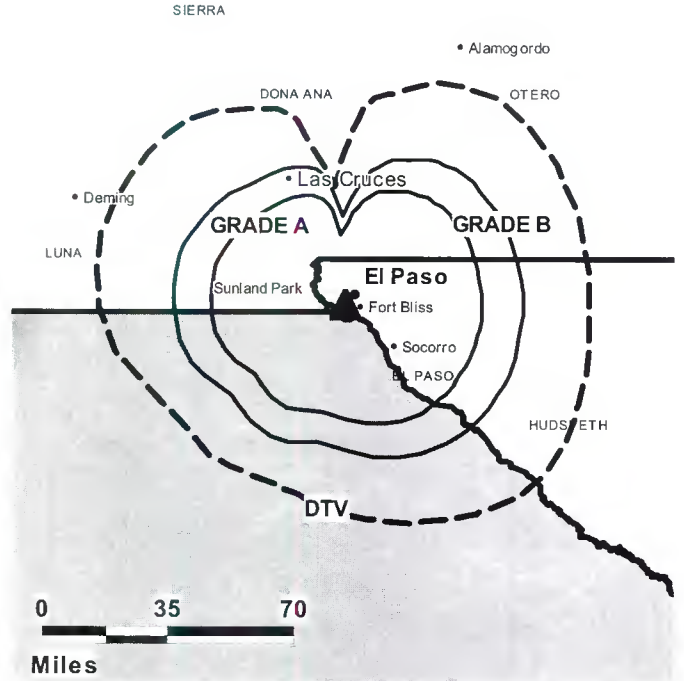
Chad Kemper, Local Sales Manager.

Raul Ibarra, News Director.

Antonio Castro, Chief Engineer.

Cliff Williams, Creative Services & Promotion Director.

KFOX-DT BMPCDT-20040319AGZ GRANTED: 4/22/2005



© 2006 Warren Communications News

Josie Garman, Traffic Manager.

City of License: El Paso. **Station DMA:** El Paso, TX-Las Cruces, NM. **Rank:** 99.

Nielsen Data: Not available.

KFOX-TV
Ch. 14

Network Service: FOX.

Licensee: KTVU Partnership, 6004 N. Mesa St., El Paso, TX 79912.

Studio: 6004 N. Mesa, El Paso, TX 79912.

Mailing Address: 6004 N. Mesa, El Paso, TX 79912.

Phone: 915-833-8585. **Fax:** 915-833-8973.

E-mail: raul.ibarra@cox.com

Web Site: http://www.kfoxtv.com

Technical Facilities: Channel No. 14 (470-476 MHz). Authorized power: 420-kw max. visual. Antenna: 2034-ft above av. terrain, 335-ft. above ground, 608-ft. above sea level.

Latitude 31° 48' 55"
Longitude 106° 29' 20"

Holds CP for change to 1975-ft above av. terrain, 335-ft. above ground, 6083-ft. above sea level; BMPCT-20040319AGY.

Digital Facilities: Channel No. 15 (476-482 MHz). Power: 1000-kw max. visual, aural. Antenna: 1975-ft above av. terrain, 335-ft. above ground, 6083-ft. above sea level.

Latitude 31° 48' 55"
Longitude 106° 29' 20"

Note: Latitude and longitude coordinates shown are based on the North American Datum of 1927 (NAD 27) as currently required by the Mass Media Bureau of the FCC.

Satellite Earth Stations: Transmitter Townsend; Prodelin, 3.9-meter C-band; Weatherscan, 4-meter C-band; Prodelin, 4.5-meter C-band; Microdyne, 4.5-meter Ku-band; Microdyne, M/A-Com, Gardiner receivers.

Ownership: KTVU Partnership (Group Owner).

Began Operation: August 1, 1979. Sale to Santa Fe Communications & DeRance Foundation by Cristo Rey Corp. approved by FCC April 20, 1983. Sale to John Mulderrig & David Caparis approved by FCC June 17, 1988. Sale to Cox approved by FCC June 27, 1996 (Television Digest, Vol. 36:21).

Represented (sales): TeleRep Inc.

Represented (legal): Dow, Lohnes & Albertson PLLC.

Personnel:

John Whitte, General Manager & General Sales Manager.

Chad Kemper, Local Sales Manager.

Raul Ibarra, News Director.

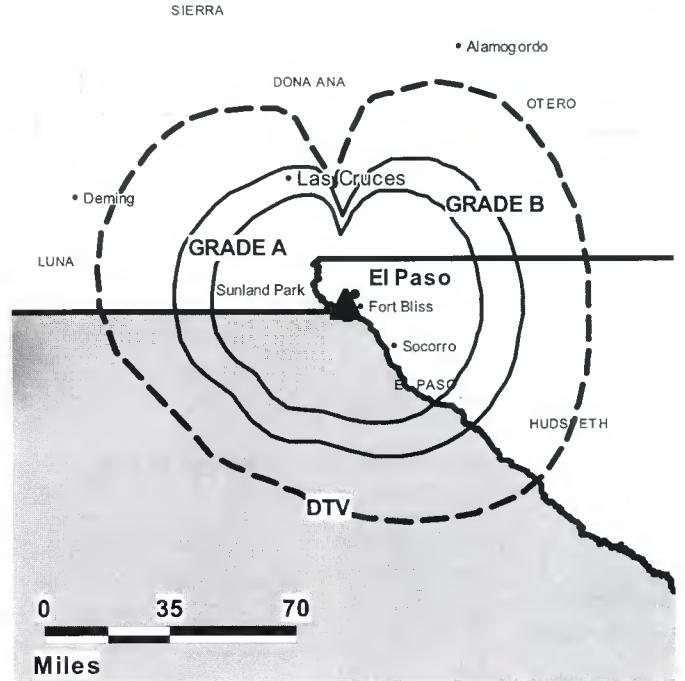
Antonio Castro, Chief Engineer.

Cliff Williams, Creative Services & Promotion Director.

Josie Garman, Traffic Manager.

Rates: On request.

KFOX-TV BMPCT-20040319AGY GRANTED: 1/3/2005



© 2006 Warren Communications News

City of License: El Paso. **Station DMA:** El Paso, TX-Las Cruces, NM. **Rank:** 99.

Circulation © 2005 Nielsen. Coverage based on Nielsen study.

GrandTotal	Cable TV Households	Non-cable TV Households	Total TV Households
Estimated Station Totals *	173,070	126,470	299,540
Average Weekly Circulation (2005)	89,430	55,477	144,907
Average Daily Circulation (2005)			64,661
Station DMA Total	Cable TV Households	Non-cable TV Households	Total TV Households
Estimated Station Totals *	163,450	122,940	286,390
Average Weekly Circulation (2005)	88,843	55,177	144,020
Average Daily Circulation (2005)			64,472
Other DMA Total	Cable TV Households	Non-cable TV Households	Total TV Households
Estimated Station Totals *	9,620	3,530	13,150
Average Weekly Circulation (2005)	587	300	887
Average Daily Circulation (2005)			189

*Estimated station totals are sums of the Nielsen TV and Cable TV household estimates for each county in which the station registers viewing of more than 5% as per the Nielsen Survey Methods.

KINT-DT
Ch. 25

Network Service: UNV.

Grantee: Entravision Holdings LLC, 801 N. Jackson, McAllen, TX 78504.

Studio: 5426 N. Mesa St., El Paso, TX 79912.

Mailing Address: 5426 N. Mesa St., El Paso, CA 79912.

Phone: 915-581-1126. **Fax:** 915-585-4612.

E-mail: smartinez@entravision.com

Web Site: <http://www.kint.com>

Technical Facilities: Channel No. 25 (536-542 MHz). Authorized power: 1000-kw max. visual. Antenna: 1441-ft above av. terrain, 316-ft. above ground.

Latitude	31°	47'	46"
Longitude	106°	28'	57"

Note: Latitude and longitude coordinates shown are based on the North American Datum of 1927 (NAD 27) as currently required by the Mass Media Bureau of the FCC.

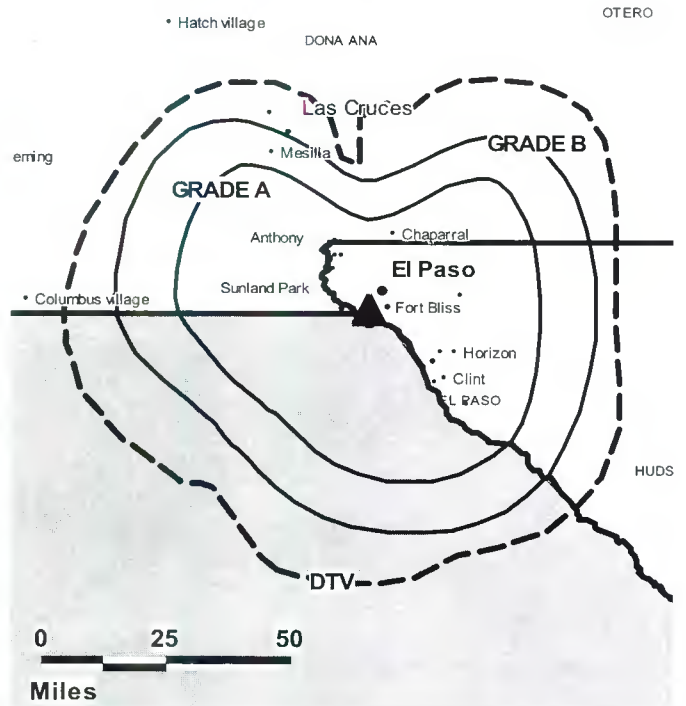
Ownership: Entravision Communications Corp. (Group Owner).

Began Operation: Station operating under Special Temporary Authority at 1.8-kw max. visual; no on-air date

Personnel:

- David Candelaria**, General Manager.
- Diana DeLara**, General Sales Manager.
- Gutavo Barrazz**, News Director.
- Alfredo Durand**, Chief Engineer.
- Richard Franco**, Chief Financial Officer.
- Sylvia Martinez**, Program Director.
- Abel Rodriguez**, Promotion Director.

KINT-DT BPCDT-19991029AGI GRANTED: 11/5/2001



© 2006 Warren Communications News

Gilbert Martinez, Production Manager.

City of License: El Paso. **Station DMA:** El Paso, TX-Las Cruces, NM. **Rank:** 99.

Nielsen Data: Not available.

KINT-TV
Ch. 26

Network Service: UNV.

Licensee: Entravision Communications Co. LLC, 11900 Olympic Blvd., Suite 590, Los Angeles, CA 90064.

Studio: 5426 N. Mesa St., El Paso, TX 79912.

Mailing Address: 5426 N. Mesa St., El Paso, TX 79912.

Phone: 915-581-1126. **Fax:** 915-585-4612.

E-mail: smartinez@entravision.com

Web Site: http://www.kint.com

Technical Facilities: Channel No. 26 (542-548 MHz). Authorized power: 2240-kw max. visual, 225-kw aural. Antenna: 1500-ft above av. terrain, 316-ft. above ground, 5516-ft. above sea level.

Latitude 31° 47' 46"
Longitude 106° 28' 57"

Transmitter: Comanche Peak.

Digital Facilities: Channel No. 25 (536-542 MHz). Power: 1000-kw max. visual. Antenna: 1441-ft above av. terrain, 316-ft. above ground.

Latitude 31° 47' 46"
Longitude 106° 28' 57"

FCC Digital File Number: BPCDT-19991029AGI. Granted: November 05, 2001.

Note: Latitude and longitude coordinates shown are based on the North American Datum of 1927 (NAD 27) as currently required by the Mass Media Bureau of the FCC.

Satellite Earth Stations: Transmitter Harris; Scientific-Atlanta, 4.7-meter C-band; Harris, 6.1-meter C-band; Harris receivers.

News Services: Univision, AP.

Ownership: Entravision Communications Corp. (Group Owner).

Began Operation: May 5, 1984.

Represented (sales): Univision.

Represented (legal): Thompson, Hine & Flory LLP.

Personnel:

David Candelaria, General Manager.

Diana DeLara, General Sales Manager.

Gutavo Barrazz, News Director.

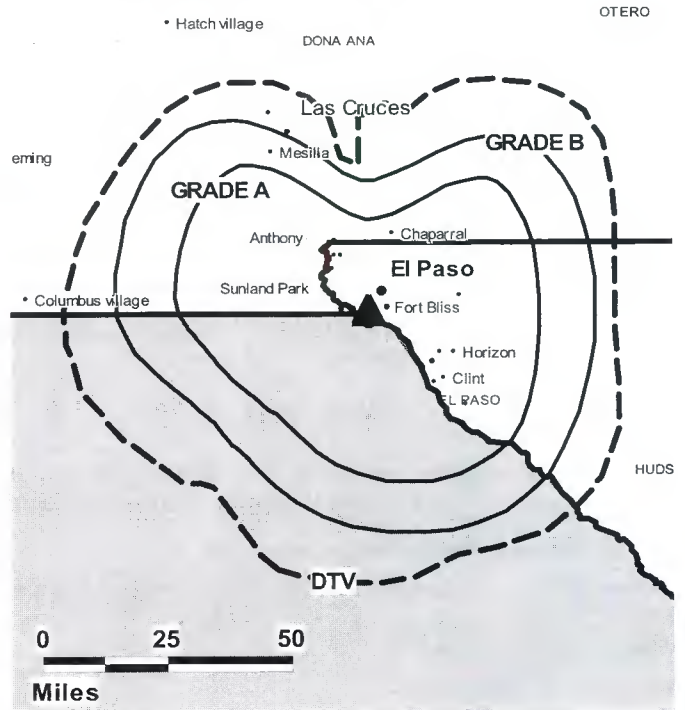
Alfredo Durand, Chief Engineer.

Richard Franco, Chief Financial Officer.

Sylvia Martinez, Program Director.

Abel Rodriguez, Promotion Director.

KINT-TV BMPCT-19830422KH GRANTED: 11/1/1983



© 2006 Warren Communications News

Gilbert Martinez, Production Manager.

Highest 30 Sec. Rate: \$600.

City of License: El Paso. **Station DMA:** El Paso, TX-Las Cruces, NM. **Rank:** 99.

Circulation © 2005 Nielsen. Coverage based on Nielsen study.

GrandTotal	Cable TV Households	Non-cable TV Households	Total TV Households
Estimated Station Totals *	163,450	122,940	286,390
Average Weekly Circulation (2005)	34,927	65,410	100,337
Average Daily Circulation (2005)			68,087
Station DMA Total	Cable TV Households	Non-cable TV Households	Total TV Households
Estimated Station Totals *	163,450	122,940	286,390
Average Weekly Circulation (2005)	34,927	65,410	100,337
Average Daily Circulation (2005)			68,087

*Estimated station totals are sums of the Nielsen TV and Cable TV household estimates for each county in which the station registers viewing of more than 5% as per the Nielsen Survey Methods.

KTFN

Ch. 65

Network Service: TEL.

Licensee: Entravision Holdings LLC, 2425 Olympic Blvd., Suite 6000 W, Santa Monica, CA 90404.

Studio: 5426 N. Mesa, El Paso, TX 79912.

Mailing Address: 5426 N. Mesa, El Paso, TX 79912.

Phone: 915-581-1126. **Fax:** 915-581-1393.

Web Site: <http://www.entrevision.com>

Technical Facilities: Channel No. 65 (776-782 MHz). Authorized power: 2637-kw max. visual, aural. Antenna: 1726-ft above av. terrain, 190-ft. above ground, 5794-ft. above sea level.

Latitude 31° 48' 19"
Longitude 106° 28' 59"

Digital Facilities: Channel No. 51 (692-698 MHz). Power: 70-kw max. visual. Antenna: 1723-ft above av. terrain, 190-ft. above ground.

Latitude 31° 48' 18"
Longitude 106° 28' 59"

FCC Digital File Number: BPCDT-19991029AEX. Granted: July 13, 2001.

Note: Latitude and longitude coordinates shown are based on the North American Datum of 1927 (NAD 27) as currently required by the Mass Media Bureau of the FCC.

Multichannel TV Sound: Planned.

Satellite Earth Station: Odom, 4-meter C-band; Hughes receivers.

SNG Mobile Dish: Production Uplink, 2.4-meter Ku-band.

LMA: Local marketing agreement with KTSM-TV (N), El Paso.

Ownership: Entravision Communications Corp. (Group Owner).

Began Operation: June 22, 1991.

Represented (legal): Shaw Pittman.

Personnel:

David Candelaria, Station Manager.

Diana De Lara, General Sales Manager.

Gustava Barraza, News Director.

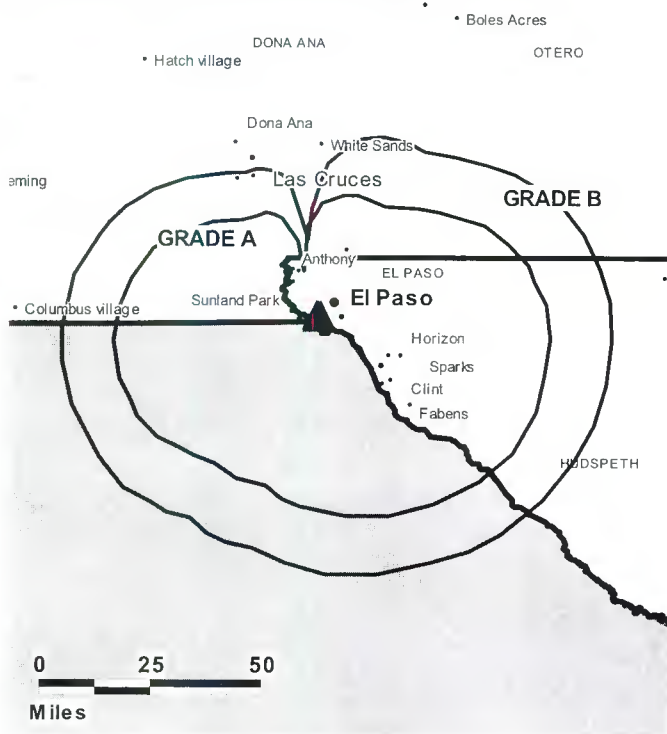
Alfredo Durand, Chief Engineer.

Sylvia Martinez, Program Director & Traffic Manager.

Gilbert Martinez, Production Manager.

Highest 30 Sec. Rate: \$25.

KTFN BPCT-20030227AAO GRANTED: 5/9/2003



© 2006 Warren Communications News

City of License: El Paso. **Station DMA:** El Paso, TX-Las Cruces, NM. **Rank:** 99.

Circulation © 2005 Nielsen. Coverage based on Nielsen study.

GrandTotal	Cable TV Households	Non-cable TV Households	Total TV Households
Estimated Station Totals *	163,450	122,940	286,390
Average Weekly Circulation (2005)	17,513	34,735	52,248
Average Daily Circulation (2005)			21,801
Station DMA Total	Cable TV Households	Non-cable TV Households	Total TV Households
Estimated Station Totals *	163,450	122,940	286,390
Average Weekly Circulation (2005)	17,513	34,735	52,248
Average Daily Circulation (2005)			21,801

*Estimated station totals are sums of the Nielsen TV and Cable TV household estimates for each county in which the station registers viewing of more than 5% as per the Nielsen Survey Methods.

KTFN-DT
(formerly KKWB-DT)
Ch. 51

Network Service: TEL.

Grantee: Entravision Holdings LLC, 2425 Olympic Blvd., Suite 6000 W, Santa Monica, CA 90404.

Studio: 5426 N. Mesa, El Paso, TX 79912.

Mailing Address: 5426 N. Mesa, El Paso, TX 79912.

Phone: 915-581-1126. **Fax:** 915-581-1393.

Web Site: <http://www.entravision.com>

Technical Facilities: Channel No. 51 (692-698 MHz). Authorized power: 70-kw max. visual. Antenna: 1723-ft above av. terrain, 190-ft. above ground.

Latitude	31°	48'	18"
Longitude	106°	28'	59"

Note: Latitude and longitude coordinates shown are based on the North American Datum of 1927 (NAD 27) as currently required by the Mass Media Bureau of the FCC.

Ownership: Entravision Communications Corp. (Group Owner).

Began Operation: Station operating under Special Temporary Authority at 3-kw max. visual; no on-air date

Personnel:

David Candelaria, Station Manager.

Diana De Lara, General Sales Manager.

Gustava Barraza, News Director.

Alfredo Durand, Chief Engineer.

Sylvia Martinez, Program Director & Traffic Manager.

Gilbert Martinez, Production Manager.

City of License: El Paso. **Station DMA:** El Paso, TX-Las Cruces, NM. **Rank:** 99.

Nielsen Data: Not available.

KTSM-DT

Ch. 16

Network Service: NBC.

Grantee: ComCorp of El Paso License Corp., Box 53708, Lafayette, LA 70505-3708.

Studio: 800 N. Oregon St., El Paso, TX 79902.

Mailing Address: 801 N. Oregon St., El Paso, TX 79902.

Phone: 915-532-5421. **Fax:** 915-532-6793.

E-mail: ktsm@whc.net

Web Site: <http://www.ktsm.com>

Technical Facilities: Channel No. 16 (482-488 MHz). Authorized power: 1000-kw max. visual. Antenna: 1909-ft above av. terrain, 377-ft. above ground.

Latitude	31°	48'	18"
Longitude	106°	28'	59"

Requests modification of CP for change to 250-kw max. visual, 1893-ft above av. terrain, 364-ft. above ground, 5968-ft. above sea level; lat. 31° 48' 19", long. 106° 28' 59", BMPCDT-20050630AEV.

Note: Latitude and longitude coordinates shown are based on the North American Datum of 1927 (NAD 27) as currently required by the Mass Media Bureau of the FCC.

Ownership: Communications Corp. of America (Group Owner).

Began Operation: Station operating under Special Temporary Authority at 1-kw max. visual; no on-air date

Represented (sales): Millennium Sales & Marketing.

Represented (legal): Skadden, Arps, Slate, Meagher & Flom LLP.

Personnel:

Larry Bracher, General Manager & Program Director.

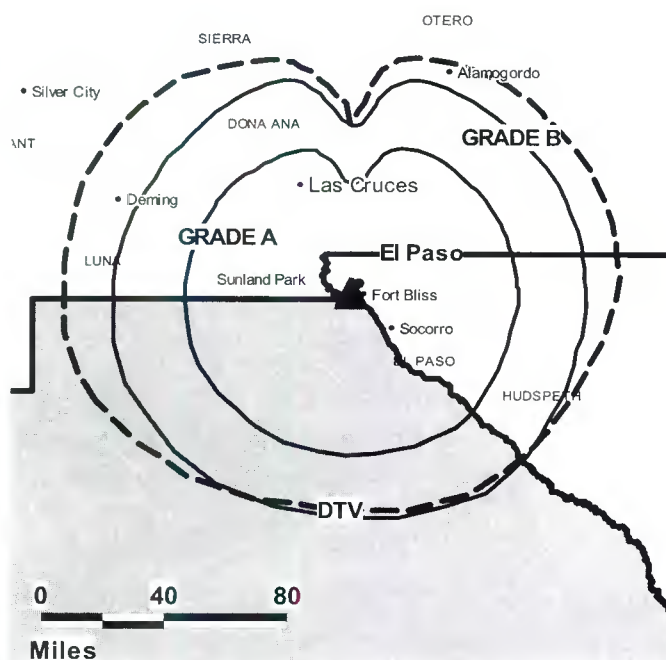
Danny Aguilar, Sales Manager.

Ernie Hartt, Engineering Director.

Jeff Limberg, News Director.

Courtney Elam, Promotion Director.

KTSM-DT BMPCDT-20050630AEV GRANTED: 8/5/2005



© 2006 Warren Communications News

Audrey Marrufo, Production Manager.

Mimi Sanchez, Traffic Manager.

City of License: El Paso. **Station DMA:** El Paso, TX-Las Cruces, NM. **Rank:** 99.

Nielsen Data: Not available.

KTSM-TV
Ch. 9

Network Service: NBC.

Licensee: ComCorp of El Paso License Corp., Box 53708, Lafayette, LA 70505-3708.

Studio: 801 N. Oregon St., El Paso, TX 79902.

Mailing Address: 801 N. Oregon St., El Paso, TX 79902.

Phone: 915-532-5421. **Fax:** 915-532-6793.

E-mail: ktsm@whc.net

Web Site: http://www.ktsm.com

Technical Facilities: Channel No. 9 (186-192 MHz). Authorized power: 316-kw visual, 42.7-kw aural. Antenna: 1910-ft above av. terrain, 370-ft. above ground, 5993-ft. above sea level.

Latitude 31° 48' 18.5"
Longitude 106° 28' 57"

Transmitter: Ranger Peak, Franklin Mountains, 1-mi. NW of El Paso.

Digital Facilities: Channel No. 16 (482-488 MHz). Power: 1000-kw max. visual. Antenna: 1909-ft above av. terrain, 377-ft. above ground.

Latitude 31° 48' 18"
Longitude 106° 28' 59"

FCC Digital File Number: BPCDT-19991018AAZ. Granted: September 28, 2001.

Note: Latitude and longitude coordinates shown are based on the North American Datum of 1927 (NAD 27) as currently required by the Mass Media Bureau of the FCC.

Multichannel TV Sound: Stereo only.

Satellite Earth Stations: Transmitter RCA; Harris, 3-meter; Harris, 6.1-meter Ku-band; Scientific-Atlanta, Harris receivers.

News Services: NBC News Channel, AP.

LMA: Local marketing agreement with KKWB (W), El Paso.

Ownership: Communications Corp. of America (Group Owner).

Began Operation: January 4, 1953. Sale to present owner by Tri-State Broadcasting Co. Inc. approved by FCC July 23, 1997. Transfer to Apollo Capital Management II Inc. & Thomas R. Galloway Sr. jointly approved by FCC April 16, 2004.

Represented (sales): Millennium Sales & Marketing.

Represented (legal): Skadden, Arps, Slate, Meagher & Flom LLP.

Personnel:

Larry Bracher, General Manager & Program Director.

Danny Aguilar, Sales Manager.

Jeff Limberg, News Director.

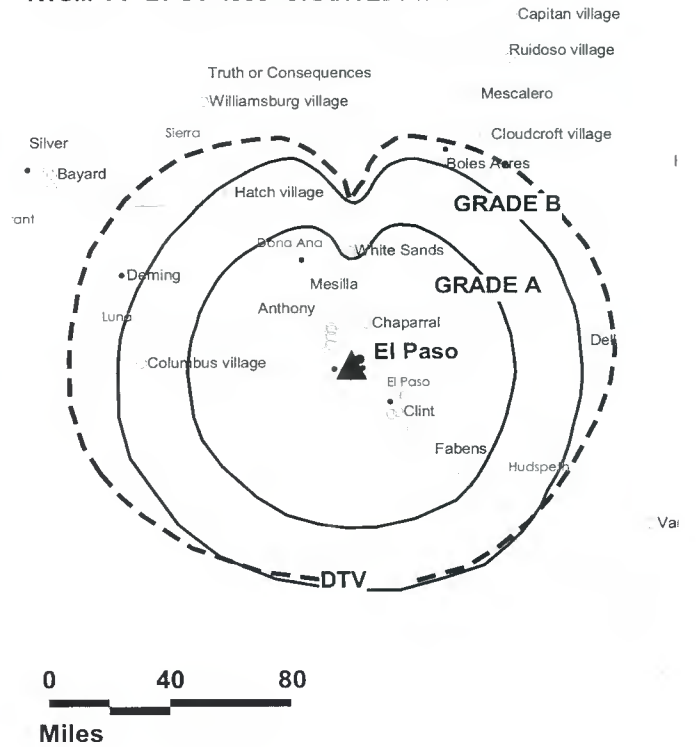
Ernie Hartt, Engineering Director.

Courtney Elam, Promotion Director.

Audrey Marrufo, Production Manager.

Mimi Sanchez, Traffic Manager.

KTSM-TV BPCT-4538 GRANTED: 9/8/72



Highest 30 Sec. Rate: \$1000.

City of License: El Paso. **Station DMA:** El Paso, TX-Las Cruces, NM. **Rank:** 99.

Circulation © 2005 Nielsen. Coverage based on Nielsen study.

GrandTotal	Cable TV Households	Non-cable TV Households	Total TV Households
Estimated Station Totals *	179,070	130,390	309,460
Average Weekly Circulation (2005)	108,909	56,230	165,139
Average Daily Circulation (2005)			83,113
Station DMA Total	Cable TV Households	Non-cable TV Households	Total TV Households
Estimated Station Totals *	163,450	122,940	286,390
Average Weekly Circulation (2005)	104,375	55,798	160,173
Average Daily Circulation (2005)			81,474
Other DMA Total	Cable TV Households	Non-cable TV Households	Total TV Households
Estimated Station Totals *	15,620	7,450	23,070
Average Weekly Circulation (2005)	4,534	432	4,966
Average Daily Circulation (2005)			1,639

*Estimated station totals are sums of the Nielsen TV and Cable TV household estimates for each county in which the station registers viewing of more than 5% as per the Nielsen Survey Methods.

KVIA-DT
Ch. 17

Network Service: ABC.

Licensee: NPG of Texas LP, 4140 Rio Bravo, El Paso, TX 79902.

Studio: 4140 Rio Bravo, El Paso, TX 79902.

Mailing Address: 4140 Rio Bravo, El Paso, TX 79902.

Phone: 915-496-7777. **Fax:** 915-532-0070.

E-mail: feedback@kvia.com

Web Site: http://www.kvia.com

Technical Facilities: Channel No. 17 (488-494 MHz). Authorized power: 950-kw max. visual. Antenna: 1883-ft above av. terrain, 276-ft. above ground.

Latitude	31°	48'	18"
Longitude	106°	28'	58"

Requests modification of CP for change to 263-kw max. visual, 1893-ft above av. terrain, 364-ft. above ground, 5968-ft. above sea level; lat. 31° 48' 19", long. 106° 28' 59", BMPCDT-20050628ACJ.

Note: Latitude and longitude coordinates shown are based on the North American Datum of 1927 (NAD 27) as currently required by the Mass Media Bureau of the FCC.

Ownership: News Press & Gazette Co. (Group Owner).

Began Operation: Station operating; no on-air date.

Represented (sales): Continental Television Sales.

Personnel:

Kevin Lovell, General Manager.

Dan Overstreet, General Sales Manager & Marketing Director.

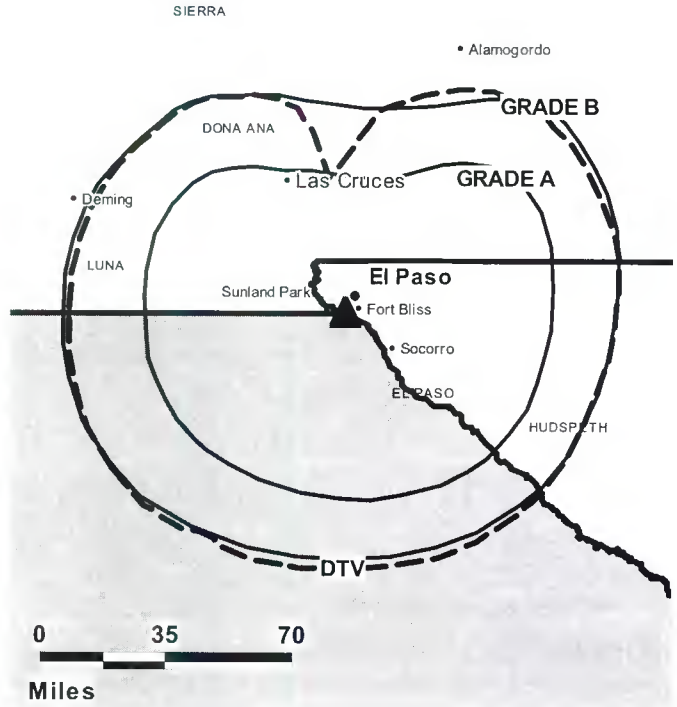
Eric Huseby, News Director.

Owen Smith, Chief Engineer.

Mike Sepulveda, Controller.

Carlo Hyuelga, Program Director.

KVIA-DT BPCDT-19991029AHQ GRANTED: 2/12/2002



© 2006 Warren Communications News

Brenda Deanda, Promotion Director.

John Ross, Production Manager.

Yolanda Garcia, Traffic Manager.

City of License: El Paso. **Station DMA:** El Paso, TX-Las Cruces, NM. **Rank:** 99.

Nielsen Data: Not available.

KVIA-TV
Ch. 7

Network Service: ABC.

Licensee: NPG of Texas LP, 4140 Rio Bravo, El Paso, TX 79902.

Studio: 4140 Rio Bravo St., El Paso, TX 79902.

Mailing Address: 4140 Rio Bravo St., El Paso, TX 79902.

Phone: 915-496-7777. **Fax:** 915-532-0070.

E-mail: feedback@kvia.com

Web Site: http://www.kvia.com/

Technical Facilities: Channel No. 7 (174-180 MHz). Authorized power: 316-kw visual, 31.6-kw aural. Antenna: 1942-ft above av. terrain, 334-ft. above ground, 5964-ft. above sea level.

Latitude 31° 48' 18"
Longitude 106° 28' 58"

Digital Facilities: Channel No. 17 (488-494 MHz). Power: 950-kw max. visual. Antenna: 1883-ft above av. terrain, 276-ft. above ground.

Latitude 31° 48' 18"
Longitude 106° 28' 58"

FCC Digital File Number: BPCDT-19991029AHQ. Granted: February 12, 2002.

Note: Latitude and longitude coordinates shown are based on the North American Datum of 1927 (NAD 27) as currently required by the Mass Media Bureau of the FCC.

Multichannel TV Sound: Stereo and separate audio program.

Satellite Earth Stations: Transmitter Harris; RCA, 4.5-meter Ku-band; Andrew, 4.5-meter Ku-band; Superior, 5-meter KC-band; Scientific-Atlanta, 7-meter; Andrew, 7.3-meter; Scientific-Atlanta, RCA, M/A-Com, DX Engineering, Andrew receivers.

News Services: Sun World Satellite News, Conus, AP.

Ownership: News Press & Gazette Co. (Group Owner).

Began Operation: September 1, 1956. Sale to present owner by Marsh Media Inc. approved by FCC December 9, 1994. Previous sale by John B. Walton Jr. approved by FCC February 24, 1976. Sale to Walton by Joseph Harris & Norman Alexander approved by FCC January 19, 1966 (Television Digest, Vol. 6:4). Sale to Harris & Alexander by McLendon Investment Corp. approved by FCC March 20, 1957 (Vol. 13:12). Began operation on Ch. 13, which is now an educational outlet.

Represented (sales): Continental Television Sales.

Represented (legal): Dow, Lohnes & Albertson PLLC.

Represented (engineering): Smith & Fisher.

Personnel:

Kevin Lovell, General Manager.

Dan Overstreet, General Sales Manager & Marketing Director.

Eric Huseby, News Director.

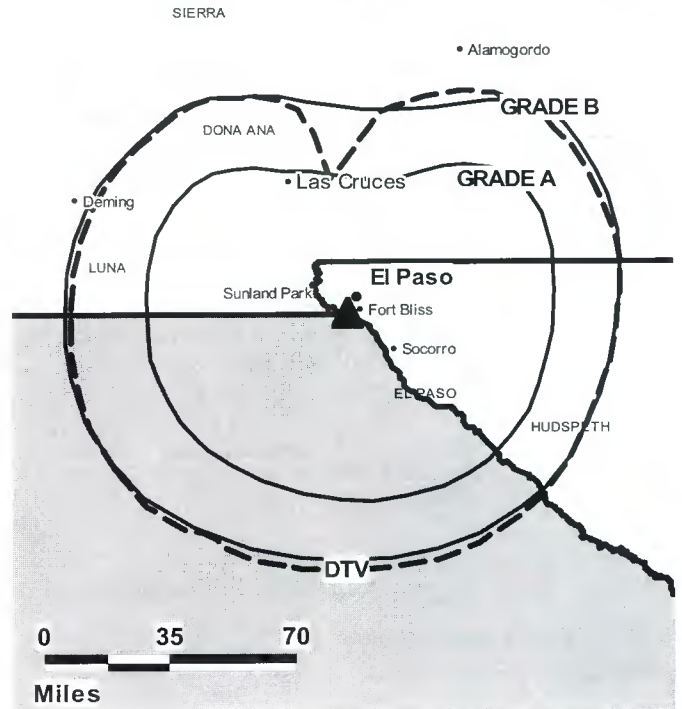
Owen Smith, Chief Engineer.

Mike Sepulveda, Contoller.

Carlo Huelga, Program Director.

Brenda Deanda, Promotion Director.

KVIA-TV BPCT-20000214ABG GRANTED: 5/8/2000



© 2006 Warren Communications News

John Ross, Production Manager.

Yolanda Garcia, Traffic Manager.

Highest 30 Sec. Rate: \$700.

City of License: El Paso. **Station DMA:** El Paso, TX-Las Cruces, NM. **Rank:** 99.

Circulation © 2005 Nielsen. Coverage based on Nielsen study.

GrandTotal	Cable TV Households	Non-cable TV Households	Total TV Households
Estimated Station Totals *	177,920	153,890	331,810
Average Weekly Circulation (2005)	107,429	63,259	170,688
Average Daily Circulation (2005)			88,905
Station DMA Total	Cable TV Households	Non-cable TV Households	Total TV Households
Estimated Station Totals *	163,450	122,940	286,390
Average Weekly Circulation (2005)	102,775	59,149	161,924
Average Daily Circulation (2005)			85,213
Other DMA Total	Cable TV Households	Non-cable TV Households	Total TV Households
Estimated Station Totals *	14,470	30,950	45,420
Average Weekly Circulation (2005)	4,654	4,110	8,764
Average Daily Circulation (2005)			3,692

*Estimated station totals are sums of the Nielsen TV and Cable TV household estimates for each county in which the station registers viewing of more than 5% as per the Nielsen Survey Methods.

XHIJ-TV
Ch. 44

Network Service: TMO.

Licensee: Arnoldo Cabada de la O, Carretera Juarez Porvenir 8388, Juarez, Chihuahua MEXICO.

Studio: 5925 Cromo Dr., El Paso, TX 79912.

Mailing Address: 5925 Cromo Dr., El Paso, TX 79912.

Phone: 915-585-6344. **Fax:** 915-585-6333.

Web Site: <http://www.canal44.com>

Technical Facilities: Channel No. 44 (650-656 MHz). Authorized power: 240-kw visual. Antenna: 1200-ft above av. terrain, 150-ft. above ground, 5773-ft. above sea level.

Latitude 00° 00' 00"
Longitude 00° 00' 00"

Transmitter: Cerro Del 44, 2-mi. SW of Juarez.

Note: Latitude and longitude coordinates shown are based on the North American Datum of 1927 (NAD 27) as currently required by the Mass Media Bureau of the FCC.

Ownership: Intermedia.

Began Operation: October 16, 1980.

Represented (sales): Telemundo Network Sales.

Personnel:

Arnoldo Cabada de la O, Chief Executive Officer.

Luis Arnoldo Cabada, Executive Vice President.

Jesus Cabada, Vice President & Controller.

Sergio Cabada, Vice President & Programming & Marketing Director.

Sergio Cabada, Marketing Director.

Gabriel Rios, Chief Engineer.

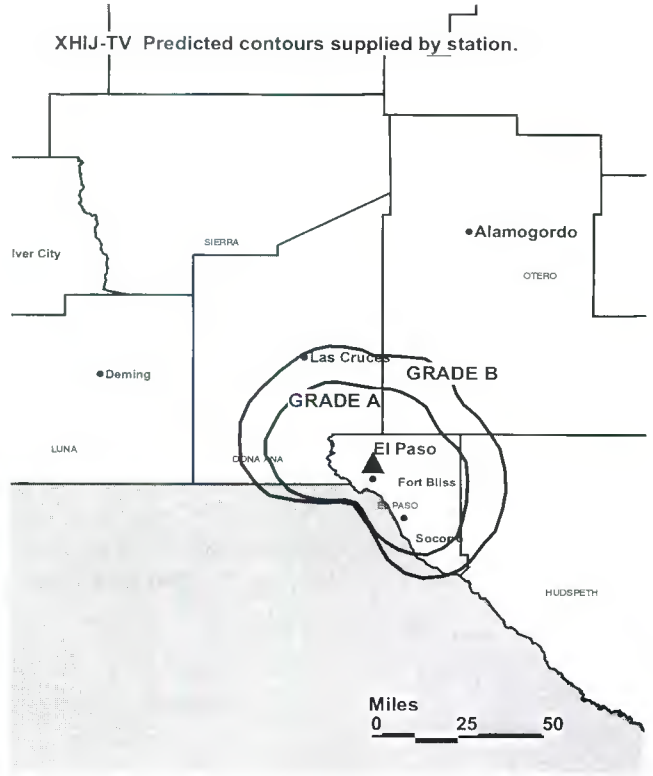
Armando Cabada, News Director.

Maria Elana Solorzano, Production Manager.

Carlos Siller, Public Affairs Director.

Highest 30 Sec. Rate: \$375.

City of License: El Paso. **Station DMA:** El Paso, TX-Las Cruces, NM. **Rank:** 99.



© 2006 Warren Communications News

Circulation © 2005 Nielsen. Coverage based on Nielsen study.

GrandTotal	Cable TV Households	Non-cable TV Households	Total TV Households
Estimated Station Totals *	0	98,840	98,840
Average Weekly Circulation (2005)	0	10,774	10,774
Average Daily Circulation (2005)			1,384
Other DMA Total	Cable TV Households	Non-cable TV Households	Total TV Households
Estimated Station Totals *	0	98,840	98,840
Average Weekly Circulation (2005)	0	10,774	10,774
Average Daily Circulation (2005)			1,384

*Estimated station totals are sums of the Nielsen TV and Cable TV household estimates for each county in which the station registers viewing of more than 5% as per the Nielsen Survey Methods.

Texas — El Paso-Juarez, Mexico

**XEJ-TV
Ch. 5**

Network Service: IND.

Licensee: Television de la Frontera SA, Box 9555, El Paso, TX 79985.

Mailing Address: Cd. Juarez, Chihuahua, Vincente Guerrero, No. 732, Mexico, .

Phone: 521-615-5555.

E-mail: ramafime@xejtv.com

Web Site: http://www.xejtv.com

Technical Facilities: Channel No. 5 (76-82 MHz). Authorized power: 63-kw visual, 10-kw aural.

Latitude	00°	00'	00"
Longitude	00°	00'	00"

Transmitter: Penon Mountain.

Note: Latitude and longitude coordinates shown are based on the North American Datum of 1927 (NAD 27) as currently required by the Mass Media Bureau of the FCC.

Ownership: Television de la Frontera SA (Group Owner).

Began Operation: May 17, 1954.

Personnel:

Rafael Fitzmaurice, General Manager.

Victor Burrola, Chief Engineer.

Roberto Yrei, Sales Manager.

Francisco Nevares, Programming Manager.

Eleazar Lara, News Director.

Raymundo Garcia, Systems Engineer.

Highest 30 Sec. Rate: \$350.

City of License: El Paso. **Station DMA:** El Paso, TX-Las Cruces, NM. **Rank:** 99.

Circulation © 2005 Nielsen. Coverage based on Nielsen study.

GrandTotal	Cable TV Households	Non-cable TV Households	Total TV Households
Estimated Station Totals *	0	98,840	98,840
Average Weekly Circulation (2005)	0	10,675	10,675
Average Daily Circulation (2005)			1,581
Other DMA Total	Cable TV Households	Non-cable TV Households	Total TV Households
Estimated Station Totals *	0	98,840	98,840
Average Weekly Circulation (2005)	0	10,675	10,675
Average Daily Circulation (2005)			1,581

*Estimated station totals are sums of the Nielsen TV and Cable TV household estimates for each county in which the station registers viewing of more than 5% as per the Nielsen Survey Methods.

XEPM-TV

Ch. 2

Network Service: IND.

Licensee: XEPM-TV Television Inc., Apdo. No. 271, Juarez, Mexico.

Mailing Address: Box 9555, El Paso, TX 79985.

Technical Facilities: Channel No. 2 (54-60 MHz). Authorized power: 6.3-kw visual, 3.15-kw aural. Antenna: 1150-ft above av. terrain.

Latitude	00°	00'	00"
Longitude	00°	00'	00"

Note: Latitude and longitude coordinates shown are based on the North American Datum of 1927 (NAD 27) as currently required by the Mass Media Bureau of the FCC.

Ownership: XEPM-TV Television Inc.

Began Operation: January 16, 1961.

Personnel:

M. D. Heredia, General Manager.

Sergio D. Molinar Jr., Sales Manager.

Rates: On request.

City of License: El Paso-Juarez, Mexico. **Station DMA:** El Paso, TX-Las Cruces, NM.

Rank: 99.

Circulation © 2005 Nielsen. Coverage based on Nielsen study.

GrandTotal	Cable TV Households	Non-cable TV Households	Total TV Households
Estimated Station Totals *	163,450	122,940	286,390
Average Weekly Circulation (2005)	15,931	29,013	44,944
Average Daily Circulation (2005)			21,146

Station DMA Total	Cable TV Households	Non-cable TV Households	Total TV Households
Estimated Station Totals *	163,450	122,940	286,390
Average Weekly Circulation (2005)	15,931	29,013	44,944
Average Daily Circulation (2005)			21,146

*Estimated station totals are sums of the Nielsen TV and Cable TV household estimates for each county in which the station registers viewing of more than 5% as per the Nielsen Survey Methods.

KPTF
Ch. 18

Network Service: IND.

Licensee: Prime Time Christian Broadcasting Inc., Box 7708, Midland, TX 79708.

Studio: 2401-B N. Main St., Clovis, NM 88101.

Mailing Address: 2401-B N. Main St., Clovis, NM 88101.

Phone: 505-742-1800. **Fax:** 915-563-1736.

E-mail: ptcb@marshall.com

Web Site: http://www.ptcbgic.com

Technical Facilities: Channel No. 18 (494-500 MHz). Authorized power: 263-kw max. visual. Antenna: 467-ft above av. terrain, 360-ft. above ground, 4659-ft. above sea level.

Latitude 34° 25' 21"
Longitude 103° 12' 22"

Transmitter: 1.2-mi. W of U.S. 70, S of Clovis, NM.

Note: Latitude and longitude coordinates shown are based on the North American Datum of 1927 (NAD 27) as currently required by the Mass Media Bureau of the FCC.

Ownership: Prime Time Christian Broadcasting Inc. (Group Owner).

Began Operation: April 1, 2001. Sale to present owner by Winstar Broadcasting Corp. approved by FCC December 23, 1999.

Represented (engineering): du Treil, Lundin & Rackley Inc.

Personnel:

Al Cooper, General Manager.

Jeff Welters, Operations Manager.

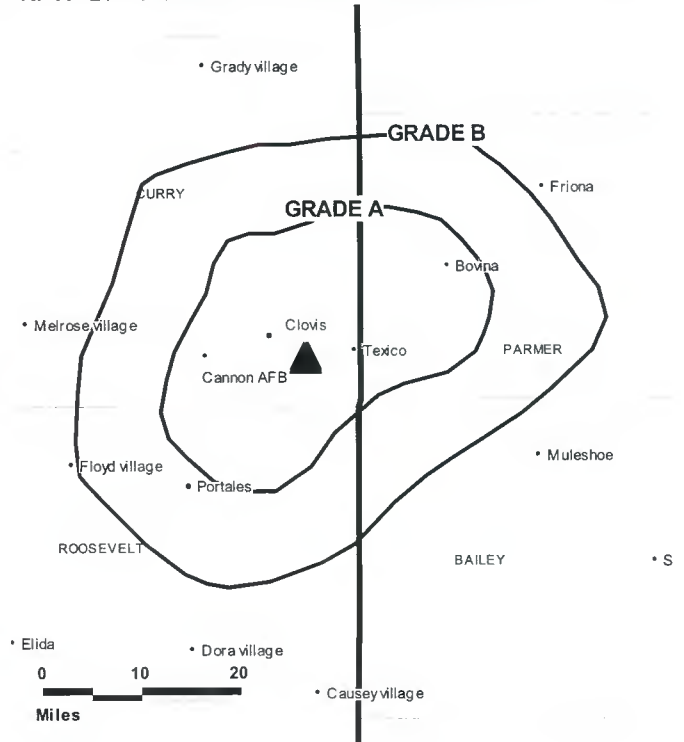
Rates: On request.

City of License: Farwell. **Station DMA:** Amarillo, TX. **Rank:** 131.

Communications Daily

The Authoritative News Service of
Electronic Communications
For Information, call 800-771-9202

KPTF BPCT-19960404LC GRANTED: 4/8/1998



© 2006 Warren Communications News

Circulation © 2005 Nielsen. Coverage based on Nielsen study.

GrandTotal	Cable TV Households	Non-cable TV Households	Total TV Households
Estimated Station Totals *	7,240	0	7,240
Average Weekly Circulation (2005)	629	0	629
Average Daily Circulation (2005)			128

Station DMA Total	Cable TV Households	Non-cable TV Households	Total TV Households
Estimated Station Totals *	7,240	0	7,240
Average Weekly Circulation (2005)	629	0	629
Average Daily Circulation (2005)			128

*Estimated station totals are sums of the Nielsen TV and Cable TV household estimates for each county in which the station registers viewing of more than 5% as per the Nielsen Survey Methods.

Texas — Fort Worth

KFWD
Ch. 52

Network Service: IND.

Licensee: HIC Broadcast Partners, c/o KFWD-TV, 3000 W. Story Rd., Irving, TX 75038.

Studio: 606 Young St., Dallas, TX 75202.

Mailing Address: 606 Young St., Dallas, TX 75202.

Phone: 214-977-6780. **Fax:** 214-977-6544.

E-mail: tony.montes@kfwd.tv

Web Site: http://www.kfwd.tv

Technical Facilities: Channel No. 52 (698-704 MHz). Authorized power: 5010-kw max. visual. Antenna: 1788-ft above av. terrain, 1621-ft. above ground, 2425-ft. above sea level.

Latitude 32° 35' 19"
Longitude 96° 58' 05"

Transmitter: Near 3900 Barnett St., Fort Worth.

Digital Facilities: Channel No. 51 (692-698 MHz). Power: 375-kw max. visual. Antenna: 1788-ft above av. terrain, 1624-ft. above ground, 2425-ft. above sea level.

Latitude 32° 35' 19"
Longitude 96° 58' 05"

FCC Digital File Number: B MPCDT-20000501ADA. Granted: May 03, 2001.

Note: Latitude and longitude coordinates shown are based on the North American Datum of 1927 (NAD 27) as currently required by the Mass Media Bureau of the FCC.

Multichannel TV Sound: Stereo and separate audio program.

News Service: AP.

Ownership: Interspan Communications (Group Owner); HIC Broadcast Partners (Group Owner).

Began Operation: September 1, 1988.

Represented (sales): Blair Television.

Represented (legal): Dow, Lohnes & Albertson PLLC.

Personnel:

Tony Montes, Station Manager & Program Director.

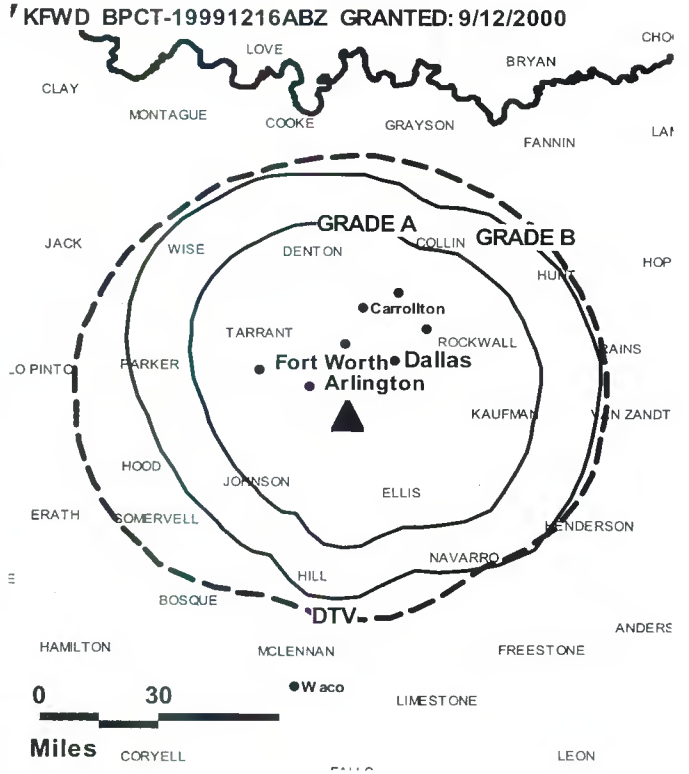
Lisa Wegmann, Local Sales Manager.

David Johnson, Chief Engineer.

Walter Chavez, Business Manager.

Victoria d'Eanda, Creative Services Director.

Gloria Castro, Traffic Manager.



© 2006 Warren Communications News

Rates: On request.

City of License: Fort Worth. **Station DMA:** Dallas-Fort Worth, TX. **Rank:** 7.

Circulation © 2005 Nielsen. Coverage based on Nielsen study.

GrandTotal	Cable TV Households	Non-cable TV Households	Total TV Households
Estimated Station Totals *	583,850	1,106,020	1,689,870
Average Weekly Circulation (2005)	42,266	102,779	145,045
Average Daily Circulation (2005)			35,977
Station DMA Total	Cable TV Households	Non-cable TV Households	Total TV Households
Estimated Station Totals *	583,850	1,106,020	1,689,870
Average Weekly Circulation (2005)	42,266	102,779	145,045
Average Daily Circulation (2005)			35,977

*Estimated station totals are sums of the Nielsen TV and Cable TV household estimates for each county in which the station registers viewing of more than 5% as per the Nielsen Survey Methods.

KFWD-DT
Ch. 51

Network Service: IND.

Grantee: HIC Broadcasting Inc., 3000 W. Story Rd., Irving, TX 75038.

Studio: 606 Young St., Dallas, TX 75202.

Mailing Address: 606 Young St., Dallas, TX 75202.

Phone: 214-977-6780. **Fax:** 214-977-6544.

E-mail: tony.montes@kfwd.tv

Web Site: http://www.kfwd.tv

Technical Facilities: Channel No. 51 (692-698 MHz). Authorized power: 375-kw max. visual. Antenna: 1788-ft above av. terrain, 1624-ft. above ground, 2425-ft. above sea level.

Latitude	32°	35'	19"
Longitude	96°	58'	05"

Transmitter: 1310 Beltline Rd., 0.87-mi. W of Cedar Hill.

Note: Latitude and longitude coordinates shown are based on the North American Datum of 1927 (NAD 27) as currently required by the Mass Media Bureau of the FCC.

Ownership: Interspan Communications (Group Owner); HIC Broadcast Partners (Group Owner).

Began Operation: May 1, 2002. Standard Definition.

Represented (legal):

Represented (sales): Blair Television.

Personnel:

Wayne Casa, Vice President & General Manager.

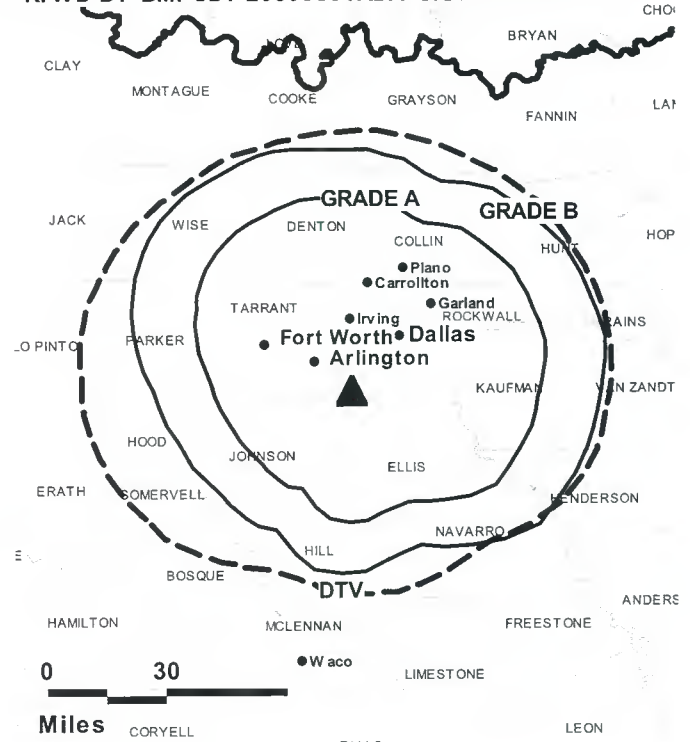
Dan Millhorn, Local Sales Manager.

Landy Compton, Chief Engineer.

Daniella Langdon, Controller.

Tony Montes, Program Director.

KFWD-DT BMDPDT-20000501ADA GRANTED: 5/3/2001



© 2006 Warren Communications News

Victoria d'Anda, Creative Services Director.

Gloria Castro, Traffic Manager.

City of License: Fort Worth. **Station DMA:** Dallas-Fort Worth, TX. **Rank:** 7.

Nielsen Data: Not available.

KTVT
Ch. 11

Network Service: CBS.

Licensee: CBS Stations Group of Texas, L.P., 2000 K St. NW, Suite 725, Washington, DC 20006.

Studio: 5233 Bridge St., Fort Worth, TX 76103.

Dallas Office: 10111 N. Central Expressway, Dallas, TX 75231.

Mailing Address: Box 2495, Fort Worth, TX 76113.

Phone: 214-750-1111; 817-451-1111. **Fax:** 817-457-1897.

E-mail: loric@ktvt.com

Web Site: http://www.cbs11tv.com

Technical Facilities: Channel No. 11 (198-204 MHz). Authorized power: 316-kw visual, 31.6-kw aural. Antenna: 1669-ft above av. terrain, 1553-ft. above ground, 2349-ft. above sea level.

Latitude 32° 34' 43"
Longitude 96° 57' 12"

Transmitter: Approx. 0.7-mi. S of Cedar Hill.

Digital Facilities: Channel No. 19 (500-506 MHz). Power: 695-kw max. visual, aural. Antenna: 1640-ft above av. terrain, 1480-ft. above ground, 2279-ft. above sea level.

Latitude 32° 34' 43"
Longitude 96° 57' 12"

FCC Digital File Number: BPCDT-980501KL. Granted: July 16, 2004.

Note: Latitude and longitude coordinates shown are based on the North American Datum of 1927 (NAD 27) as currently required by the Mass Media Bureau of the FCC.

Multichannel TV Sound: Stereo only.

Satellite Earth Stations: Transmitter Harris; Harris, 3-meter KC-band; Harris, 6.1-meter KC-band; Harris, 6.1-meter C-band; Standard Agile Omni, Harris receivers.

News Service: AP.

Ownership: Viacom Inc. (Group Owner).

Began Operation: September 11, 1955. Sale to present owner from CBS Inc. approved by FCC May 3, 2000. Sale to CBS Inc. by Gaylord Broadcasting Co. approved by FCC August 3, 1999 (Television Digest, Vol. 39:16, 42). Sale to Gaylord Broadcasting Co. by NAFI Telecasting approved by FCC August 1, 1962 (Vol. 2:11, 32). Sale to NAFI Telecasting by Texas State Network approved by FCC July 27, 1960 (Vol. 16:21, 31).

Represented (sales): Harrington, Righter & Parsons Inc.

Represented (legal): Leventhal, Senter & Lerman PLLC.

Represented (engineering): du Treil, Lundin & Rackley Inc.

Personnel:

Jerome Shallow, Research Director.

Scott Keenan, Assistant News Director.

Steve Mauldin, President & General Manager.

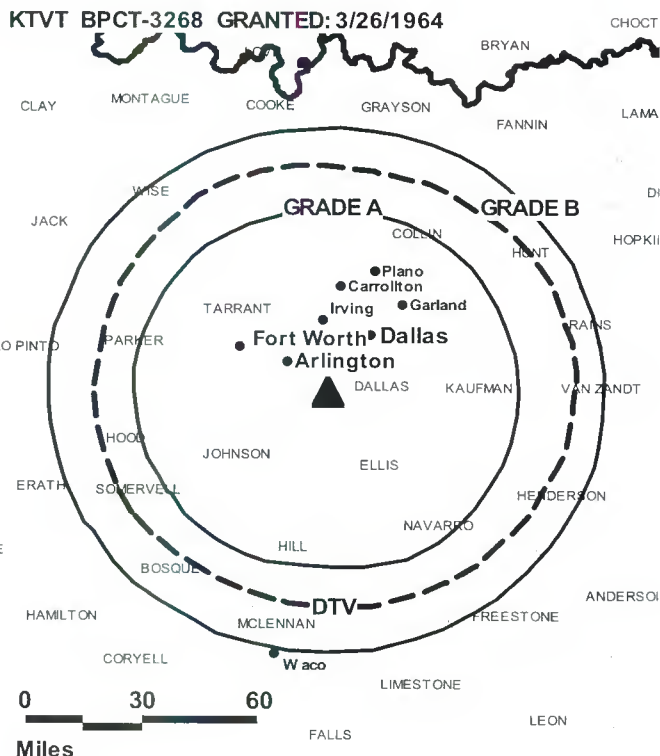
Adam Levy, General Sales Manager.

Lori Conrad, Director of Communications.

Matt Flewelling, Local Sales Manager.

Tom Doerr, News Director.

Ken Foote, Programming Director.



© 2006 Warren Communications News

Pamela Teran, Finance Director.

Douglas Houston, Engineering Director.

Lori Conrad, Communications Director.

David Hershey, Creative Services Director.

Rates: On request.

City of License: Fort Worth. **Station DMA:** Dallas-Fort Worth, TX. **Rank:** 7.

Circulation © 2005 Nielsen. Coverage based on Nielsen study.

GrandTotal	Cable TV Households	Non-cable TV Households	Total TV Households
Estimated Station Totals *	1,129,070	1,286,370	2,415,440
Average Weekly Circulation (2005)	680,773	743,997	1,424,770
Average Daily Circulation (2005)			642,587
Station DMA Total	Cable TV Households	Non-cable TV Households	Total TV Households
Estimated Station Totals *	1,071,700	1,133,200	2,204,900
Average Weekly Circulation (2005)	665,300	726,110	1,391,410
Average Daily Circulation (2005)			631,501
Other DMA Total	Cable TV Households	Non-cable TV Households	Total TV Households
Estimated Station Totals *	57,370	153,170	210,540
Average Weekly Circulation (2005)	15,473	17,887	33,360
Average Daily Circulation (2005)			11,086

*Estimated station totals are sums of the Nielsen TV and Cable TV household estimates for each county in which the station registers viewing of more than 5% as per the Nielsen Survey Methods.

KTVT-DT
Ch. 19

Network Service: CBS.

Grantee: CBS Stations Group of Texas, L.P., 2000 K St. NW, Suite 725, Washington, DC 20006.

Studio: 5233 Bridge St., Fort Worth, TX 76103.

Dallas Office: 10111 N. Central Expressway, Dallas, TX 75231.

Mailing Address: Box 2495, Fort Worth, TX 76103.

Phone: 817-451-1111; 214-750-1111. **Fax:** 817-457-1897.

E-mail: loric@ktvt.com

Web Site: http://www.cbs11tv.com

Technical Facilities: Channel No. 19 (500-506 MHz). Authorized power: 695-kw max. visual, aural. Antenna: 1640-ft above av. terrain, 1480-ft. above ground, 2279-ft. above sea level.

Latitude	32°	34'	43"
Longitude	96°	57'	12"

Note: Latitude and longitude coordinates shown are based on the North American Datum of 1927 (NAD 27) as currently required by the Mass Media Bureau of the FCC.

Ownership: Viacom Inc. (Group Owner).

Began Operation: May 1, 1999. Standard Definition.

Represented (legal): Leventhal, Senter & Lerman PLLC.

Represented (engineering): Cohen, Dippell & Everist PC.

Personnel:

Jerome Shallow, Research Director.

Scott Keenan, Assistant News Director.

Steve Mauldin, Vice President & General Manager.

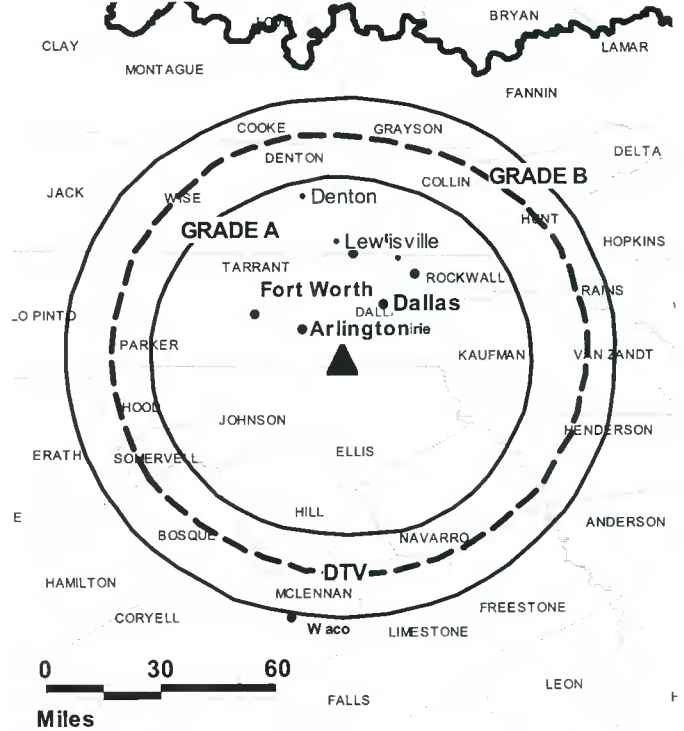
Adam Levy, General Sales Manager.

Tammy Salinas, Programming Director.

Lori Conrad, Communications Director.

Pamela Teran, Business Manager & Controller.

KTVT-DT BPCDT-20040623AAG GRANTED: 7/16/2004



© 2006 Warren Communications News

Thomas Doerr, News Director.

David Hershey, Creative Services Director.

Lori Conrad, Director of Communications.

Douglas Houston, Chief Engineer.

City of License: Fort Worth. **Station DMA:** Dallas-Fort Worth, TX. **Rank:** 7.

Nielsen Data: Not available.

KTXA
Ch. 21

Network Service: UPN.

Licensee: Viacom Stations Group of Dallas-Fort Worth L.P., 2000 K St. NW, Suite 725, Washington, DC 20006.

Studio: 5233 Bridge St., Fort Worth, TX 76103.

Mailing Address: Box 2495, Fort Worth, TX 76113.

Phone: 214-743-2100. **Fax:** 214-743-2150.

E-mail: ktxasales@ktxa.tv

Web Site: http://www.upn21.com

Technical Facilities: Channel No. 21 (512-518 MHz). Authorized power: 5000-kw max. & 1740-kw horizontal visual, 500-kw & 174-kw horizontal aural. Antenna: 1690-ft above av. terrain, 1529-ft. above ground, 2349-ft. above sea level.

Latitude 32° 35' 22"
Longitude 96° 58' 10"

Transmitter: 1360-A W. Beltline Rd., Cedar Hill.

Digital Facilities: Channel No. 18 (494-500 MHz). Power: 220-kw max. visual. Antenna: 1755-ft above av. terrain, 1608-ft. above ground, 2421-ft. above sea level.

Latitude 32° 32' 35"
Longitude 96° 57' 32"

FCC Digital File Number: BPCDT-990513KF. Granted: October 18, 1999.

Note: Latitude and longitude coordinates shown are based on the North American Datum of 1927 (NAD 27) as currently required by the Mass Media Bureau of the FCC.

Satellite Earth Stations: Harris, 3-meter C-band; Vertex, 4.6-meter Ku-band; Harris, 6.1-meter C-band; Vertex, Harris receivers.

Ownership: Viacom Inc. (Group Owner).

Began Operation: January 4, 1981. Sale to TVX, later Paramount Stations Group, by Taft Television & Radio Co. approved by FCC February 20, 1987 (Television Digest, Vol. 27:9, 14, 15). Sale to Taft by Gulf Broadcast Group approved by FCC May 30, 1985 (Vol. 25:5, 20, 22). Sale to Gulf by Sidney L. Schlenker, J. Livingston Kosberg, et. al., approved by FCC December 11, 1984 (Vol. 24:23, 53).

Represented (sales): Millennium Sales & Marketing.

Represented (engineering): du Treil, Lundin & Rackley Inc.

Personnel:

Tadd Van Cleve, Promotion Manager.

Lori Conrad, Communications Director.

Jerome Shallow, Research Director.

Steve Mauldin, President & General Manager.

Julia O'Hickey, Director of Sales.

Ken Foote, Director of Programming.

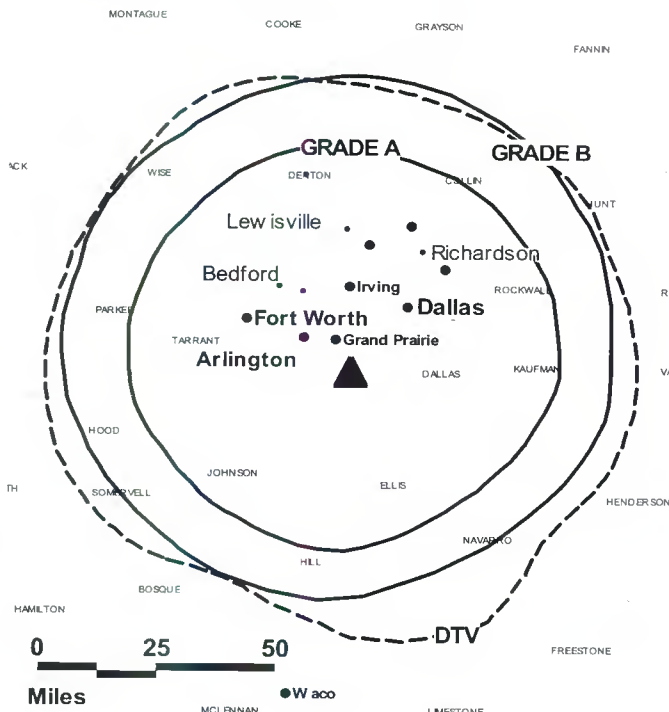
Gary Schneider, Senior Vice President and Station Manager.

Ty McKinney, Controller.

Doug Houston, Director of Engineering and Operations.

David Hershey, Creative Services Director.

KTXA BPCT-4962 GRANTED: 3/31/80



© 2006 Warren Communications News

Carla Alexander, Traffic Manager.

Rates: On request.

City of License: Fort Worth. **Station DMA:** Dallas-Fort Worth, TX. **Rank:** 7.

Circulation © 2005 Nielsen. Coverage based on Nielsen study.

GrandTotal	Cable	Non-cable	Total
	TV Households	TV Households	
Estimated Station Totals *	1,107,030	1,156,390	2,263,420
Average Weekly Circulation (2005)	279,603	360,042	639,645
Average Daily Circulation (2005)			201,038
Station DMA Total	Cable	Non-cable	Total
	TV Households	TV Households	TV Households
Estimated Station Totals *	1,058,120	1,133,200	2,191,320
Average Weekly Circulation (2005)	267,422	357,766	625,188
Average Daily Circulation (2005)			197,558
Other DMA Total	Cable	Non-cable	Total
	TV Households	TV Households	TV Households
Estimated Station Totals *	48,910	23,190	72,100
Average Weekly Circulation (2005)	12,181	2,276	14,457
Average Daily Circulation (2005)			3,480

*Estimated station totals are sums of the Nielsen TV and Cable TV household estimates for each county in which the station registers viewing of more than 5% as per the Nielsen Survey Methods.

KTXA-DT
Ch. 18

Network Service: UPN.

Licensee: Paramount Stations Group of Fort Worth/Dallas, 600 New Hampshire Ave. NW, Suite 1200, Washington, DC 20037.

Studio: 5233 Bridge St., Fort Worth, TX 76103-1350.

Mailing Address: Box 2495, Fort Worth, TX 76113.

Phone: 214-750-1111. **Fax:** 214-743-2150.

E-mail: ktxasales@ktxa.tv

Web Site: http://www.upn21.com

Technical Facilities: Channel No. 18 (494-500 MHz). Authorized power: 220-kw max. visual. Antenna: 1755-ft above av. terrain, 1608-ft. above ground, 2421-ft. above sea level.

Latitude	32°	32'	35"
Longitude	96°	57'	32"

Transmitter: 2133 Tar Rd., Cedar Hill.

Note: Latitude and longitude coordinates shown are based on the North American Datum of 1927 (NAD 27) as currently required by the Mass Media Bureau of the FCC.

Ownership: Viacom Inc. (Group Owner).

Began Operation: October 16, 2000. High Definition.

Represented (sales): Harrington, Righter & Parsons Inc.

Represented (engineering): Hammett & Edison Inc.

Personnel:

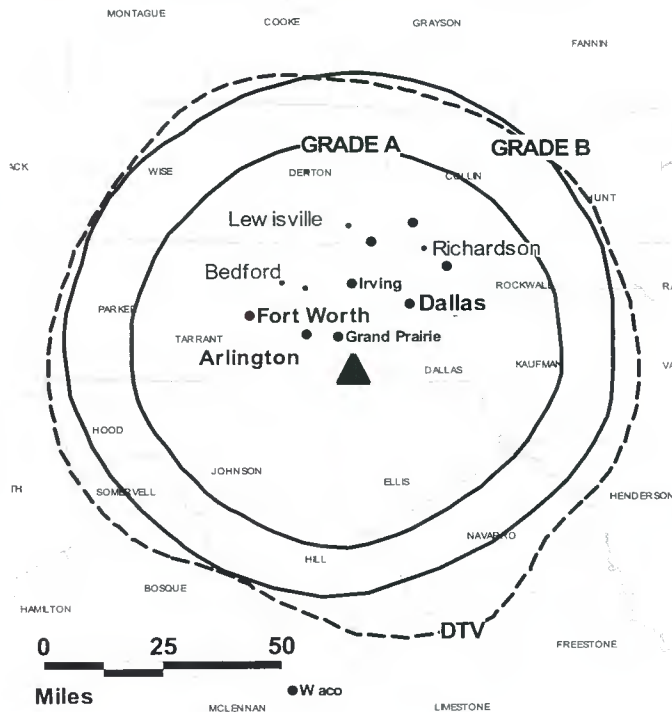
Jerome Shallow, Research Director.

Steve Mauldin, Vice President & General Manager.

Douglas Houston, Chief Engineer.

Tricia Serju, Communications Director.

KTXA-DT BPCDT-990513KF GRANTED: 10/18/1999



© 2006 Warren Communications News

David Hershey, Creative Services Director.

Rates: On request.

City of License: Fort Worth. **Station DMA:** Dallas-Fort Worth, TX. **Rank:** 7.

Nielsen Data: Not available.

KXAS-DT

Ch. 41

Network Service: NBC.

Licensee: Station Venture Operations LP, 3900 Barnett St., Box 1780, Fort Worth, TX 76101-1780.

Studio: 3900 Barnett St., Fort Worth, TX 76103.

Mailing Address: Box 1780, Fort Worth, TX 76101-1780.

Phone: 817-429-5555; 817-654-6300. **Fax:** 817-654-6442.

E-mail: engineering@nbc5i.com

Web Site: http://www.nbc5i.com

Technical Facilities: Channel No. 41 (632-638 MHz). Authorized power: 891-kw max. visual. Antenna: 1660-ft above av. terrain, 1470-ft. above ground, 2284-ft. above sea level.

Latitude	32°	35'	07"
Longitude	96°	58'	06"

Transmitter: 1200 W. Beltline Rd., Cedar Hill.

Note: Latitude and longitude coordinates shown are based on the North American Datum of 1927 (NAD 27) as currently required by the Mass Media Bureau of the FCC.

Ownership: Station Venture Operations LP (Group Owner).

Began Operation: November 1, 1998.

Represented (legal): Covington & Burling.

Represented (engineering): du Treil, Lundin & Rackley Inc.

Personnel:

Thomas O'Brien, President & General Manager.

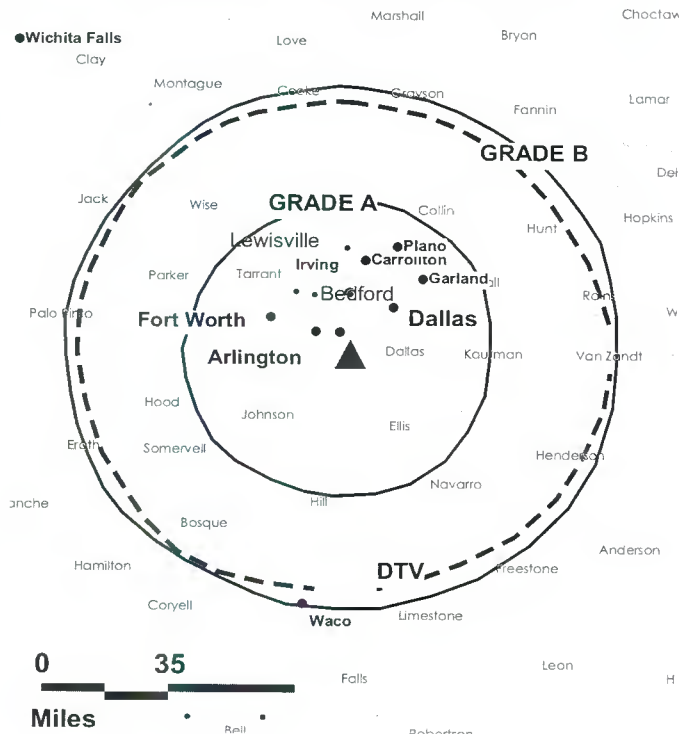
Charlie Compagnone, Vice President & General Sales Manager.

Brian Hocker, Vice President, Programming & Administration.

Mike Berry, Sales Marketing Director.

Nada Ruddock, Community Affairs Director.

KXAS-DT BMPCDT-980430KG GRANTED: 5/15/1998



© 2006 Warren Communications News

Karen Dickens, National Sales Manager.

Susan Tully, News Director.

Rates: On request.

City of License: Fort Worth. **Station DMA:** Dallas-Fort Worth, TX. **Rank:** 7.

Nielsen Data: Not available.

KXAS-TV
Ch. 5

Network Service: NBC.

Licensee: Station Venture Operations LP, 1299 Pennsylvania Ave. NW, 11th Floor, Washington, DC 20004.

Studio: 3900 Barnett St., Fort Worth, TX 76103.

Mailing Address: Box 1780, Fort Worth, TX 76101-1780.

Phone: 817-429-5555; 817-654-6300. **Fax:** 817-654-6442.

E-mail: engineering@nbc5i.com

Web Site: http://www.nbc5i.com

Technical Facilities: Channel No. 5 (76-82 MHz). Authorized power: 100-kw visual, 20-kw aural. Antenna: 1686-ft above av. terrain, 1496-ft. above ground, 2306-ft. above sea level.

Latitude 32° 35' 15"
Longitude 96° 57' 59"

Transmitter: 1.12-mi. W of Belt Line Rd. & Rte. 67 intersection, Cedar Hill.

Digital Facilities: Channel No. 41 (632-638 MHz). Power: 891-kw max. visual. Antenna: 1660-ft above av. terrain, 1470-ft. above ground, 2284-ft. above sea level.

Latitude 32° 35' 07"
Longitude 96° 58' 06"

FCC Digital File Number: BMPCDT-980430KG. Granted: May 15, 1998.

Note: Latitude and longitude coordinates shown are based on the North American Datum of 1927 (NAD 27) as currently required by the Mass Media Bureau of the FCC.

Multichannel TV Sound: Stereo and separate audio program.

SNG Mobile Dish: Andrew, 2.4-meter Ku-band.

News Services: UPI, NBC News Channel, AP.

Ownership: Station Venture Operations LP (Group Owner).

Began Operation: September 29, 1948. Sale to LIN Television Corp. by Carter Publications Inc. (Fort Worth Star-Telegram) approved by FCC May 13, 1974 (Television Digest, Vol. 13:2; 14:19). Transfer of control from AT&T to Hicks, Muse, Tate & Furst, and subsequent assignment to present owners (NBC & Hicks, Muse partnership) approved by FCC March 2, 1998. Sale of Hicks, Muse share to Chancellor Media cancelled (Vol. 37:33, 42; 38:2,10, 28; 39:12).

Represented (sales): NBC Television Station Sales.

Represented (legal): NBC.

Personnel:

Thomas O'Brien, President & General Manager.

Charlie Compagnone, Vice President & General Sales Manager.

Brian Hocker, Vice President, Programming & Administration.

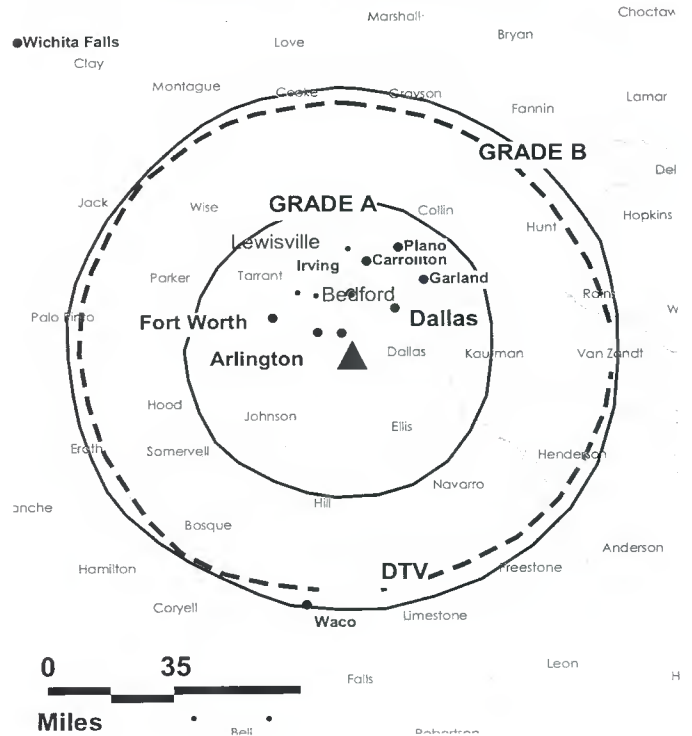
Mike Berry, Sales Marketing Director.

Nada Ruddock, Community Affairs Director.

Karen Dickens, National Sales Manager.

Susan Tully, News Director.

KXAS-TV BPCT-890124KM GRANTED: 3/20/89



© 2006 Warren Communications News

Rates: On request.

City of License: Fort Worth. **Station DMA:** Dallas-Fort Worth, TX. **Rank:** 7.

Circulation © 2005 Nielsen. Coverage based on Nielsen study.

GrandTotal	Cable TV Households	Non-cable TV Households	Total TV Households
Estimated Station Totals *	1,129,140	1,204,580	2,333,720
Average Weekly Circulation (2005)	735,240	757,882	1,493,122
Average Daily Circulation (2005)			735,468
Station DMA Total	Cable TV Households	Non-cable TV Households	Total TV Households
Estimated Station Totals *	1,071,700	1,133,200	2,204,900
Average Weekly Circulation (2005)	711,066	745,951	1,457,017
Average Daily Circulation (2005)			721,500
Other DMA Total	Cable TV Households	Non-cable TV Households	Total TV Households
Estimated Station Totals *	57,440	71,380	128,820
Average Weekly Circulation (2005)	24,174	11,931	36,105
Average Daily Circulation (2005)			13,968

*Estimated station totals are sums of the Nielsen TV and Cable TV household estimates for each county in which the station registers viewing of more than 5% as per the Nielsen Survey Methods.

KBEJ
Ch. 2

Network Service: UPN.

Licensee: Corridor Television LLC, 111 Congress Ave., Suite 2530, One Congress Place, Austin, TX 78701.

Studio: 5400 Fredericksburg Rd., San Antonio, TX 78229.

Mailing Address: Box TV 5, San Antonio, TX 78299.

Phone: 210-366-5000. **Fax:** 210-341-3946.

E-mail: rmcgann@kens5.com

Web Site: http://www.mysanantonio.com

Technical Facilities: Channel No. 2 (54-60 MHz). Authorized power: 100-kw visual. Antenna: 1355-ft above av. terrain, 1096-ft. above ground, 2995-ft. above sea level.

Latitude 30° 08' 13"
Longitude 98° 36' 35"

Transmitter: 1.3-mi. N of Gillespie, Blanco & Kendall Co. intersection, 3.9-mi. S of Albert.

Note: Latitude and longitude coordinates shown are based on the North American Datum of 1927 (NAD 27) as currently required by the Mass Media Bureau of the FCC.

LMA: Local marketing agreement with KVUE-TV (A), Austin.

Ownership: Global Information Technologies Inc.

Began Operation: August 3, 2000.

Represented (legal): Cole, Raywid & Braverman LLP.

Personnel:

Bob McGann, General Manager.

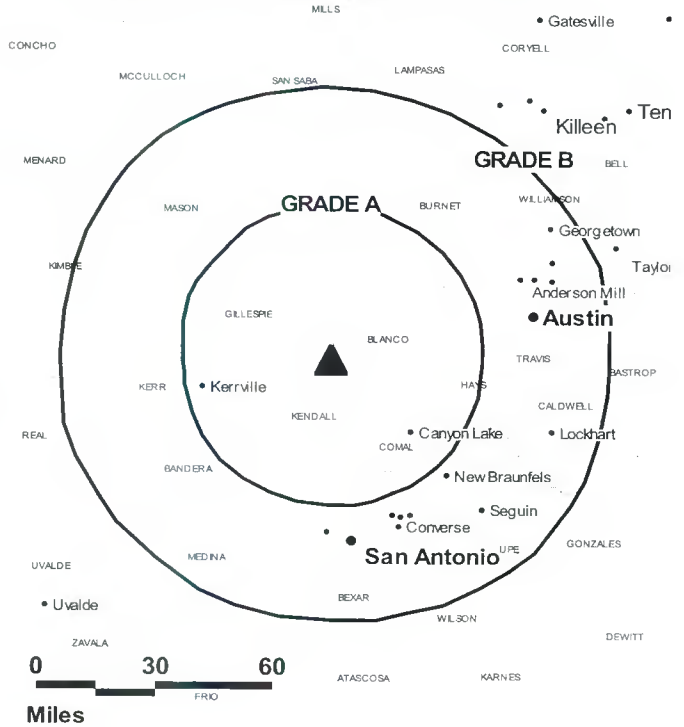
Carmen Tawill, Chief Engineer.

Cecil Tawill, Chief Engineer.

City of License: Fredericksburg. **Station DMA:** San Antonio, TX. **Rank:** 37.

There is no more visible place for your advertising message than the pages of the **Television & Cable Factbook**

KBEJ BMPCT-19980625KF GRANTED: 10/22/1998



© 2006 Warren Communications News

Circulation © 2005 Nielsen. Coverage based on Nielsen study.

GrandTotal	Cable TV Households	Non-cable TV Households	Total TV Households
Estimated Station Totals *	455,890	232,940	688,830
Average Weekly Circulation (2005)	84,924	18,180	103,104
Average Daily Circulation (2005)			24,820
Station DMA Total	Cable TV Households	Non-cable TV Households	Total TV Households
Estimated Station Totals *	422,560	215,910	638,470
Average Weekly Circulation (2005)	81,627	16,513	98,140
Average Daily Circulation (2005)			23,749
Other DMA Total	Cable TV Households	Non-cable TV Households	Total TV Households
Estimated Station Totals *	33,330	17,030	50,360
Average Weekly Circulation (2005)	3,297	1,667	4,964
Average Daily Circulation (2005)			1,071

*Estimated station totals are sums of the Nielsen TV and Cable TV household estimates for each county in which the station registers viewing of more than 5% as per the Nielsen Survey Methods.

KTMD
Ch. 47

Network Service: TMO.

Licensee: Telemundo of Texas Partnership LP, 2290 W. 8th Ave., Hialeah, FL 33010.

Studio: 3903 Stoney Brook Dr., Houston, TX 77063.

Mailing Address: 3903 Stoney Brook Dr., Houston, TX 77063.

Phone: 713-974-4848. **Fax:** 713-974-5875.

E-mail: t47gm@ktmd.com

Web Site: http://www.ktmd.com

Technical Facilities: Channel No. 47 (668-674 MHz). Authorized power: 5000-kw max. visual, aural. Antenna: 1959-ft above av. terrain, 1945-ft. above ground, 2022-ft. above sea level.

Latitude 29° 34' 15"
Longitude 95° 30' 37"

Digital Facilities: Channel No. 48 (674-680 MHz). Power: 1000-kw max. visual, aural. Antenna: 1959-ft above av. terrain, 1945-ft. above ground, 2022-ft. above sea level.

Latitude 29° 34' 15"
Longitude 95° 30' 37"

Note: Latitude and longitude coordinates shown are based on the North American Datum of 1927 (NAD 27) as currently required by the Mass Media Bureau of the FCC.

Satellite Earth Stations: Transmitter Townsend; Comtech, 5-meter KC-band; Vertex, 6.1-meter C-band; Pinzone receivers.

News Service: AP.

Ownership: NBC Universal (Group Owner).

Began Operation: February 1, 1988.

Represented (sales): Telemundo Network Sales.

Represented (legal): Hogan & Hartson LLP.

Represented (engineering): Hammett & Edison Inc.

Personnel:

Roel Medina, Vice President & General Manager.

Dominic Fails, General Sales Manager.

Gregorio Cerzantes, National Sales Manager.

Jose Flores, News Director.

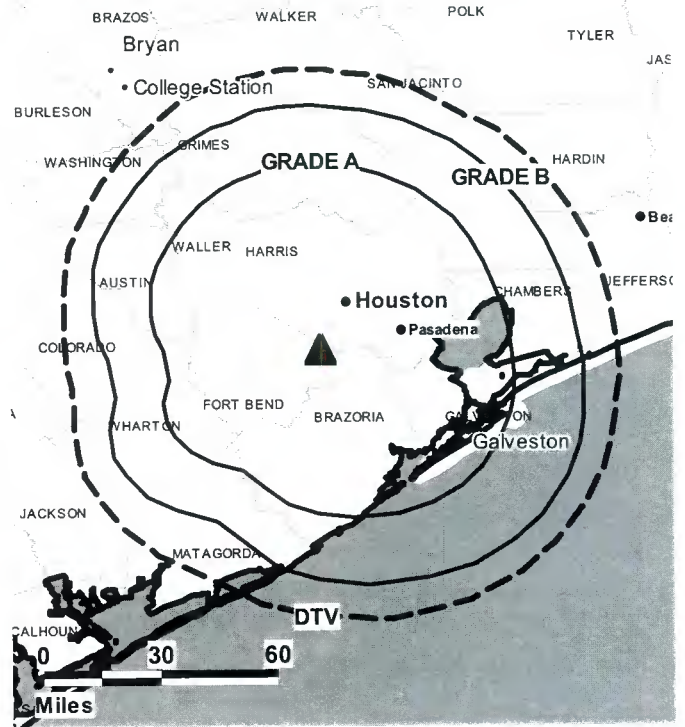
Linda Stillwell, Business Manager.

Marcello Marini, Program & Public Relations Manager.

Arturo Sovarzo, Production Manager.

Deloras Pineda, Traffic Manager.

KTMD BPCT-20011217ABL GRANTED: 3/1/2004



© 2006 Warren Communications News

Highest 30 Sec. Rate: \$1500.

City of License: Galveston. **Station DMA:** Houston, TX. **Rank:** 10.

Circulation © 2005 Nielsen. Coverage based on Nielsen study.

GrandTotal	Cable TV Households	Non-cable TV Households	Total TV Households
Estimated Station Totals *	728,450	648,720	1,377,170
Average Weekly Circulation (2005)	47,349	85,460	132,809
Average Daily Circulation (2005)			59,833
Station DMA Total	Cable TV Households	Non-cable TV Households	Total TV Households
Estimated Station Totals *	728,450	648,720	1,377,170
Average Weekly Circulation (2005)	47,349	85,460	132,809
Average Daily Circulation (2005)			59,833

*Estimated station totals are sums of the Nielsen TV and Cable TV household estimates for each county in which the station registers viewing of more than 5% as per the Nielsen Survey Methods.

KTMD-DT
Ch. 48

Network Service: TMO.

Licensee: Telemundo of Texas Partnership LP, 2290 W. 8th Ave., Hialeah, FL 33010.

Studio: 3903 Stoney Brook Dr., Houston, TX 77063.

Mailing Address: 3903 Stoney Brook Dr., Houston, TX 77063.

Phone: 713-974-4848. **Fax:** 713-974-5875.

E-mail: t47gm@ktmd.com

Web Site: http://www.ktmd.com

Technical Facilities: Channel No. 48 (674-680 MHz). Authorized power: 1000-kw max. visual, aural. Antenna: 1959-ft above av. terrain, 1945-ft. above ground, 2022-ft. above sea level.

Latitude	29°	34'	15"
Longitude	95°	30'	37"

Note: Latitude and longitude coordinates shown are based on the North American Datum of 1927 (NAD 27) as currently required by the Mass Media Bureau of the FCC.

Ownership: NBC Universal (Group Owner).

Began Operation: Station operating; no on-air date.

Personnel:

Roel Medina, Vice President & General Manager.

Dominic Fails, General Sales Manager.

Gregorio Cerzantes, National Sales Manager.

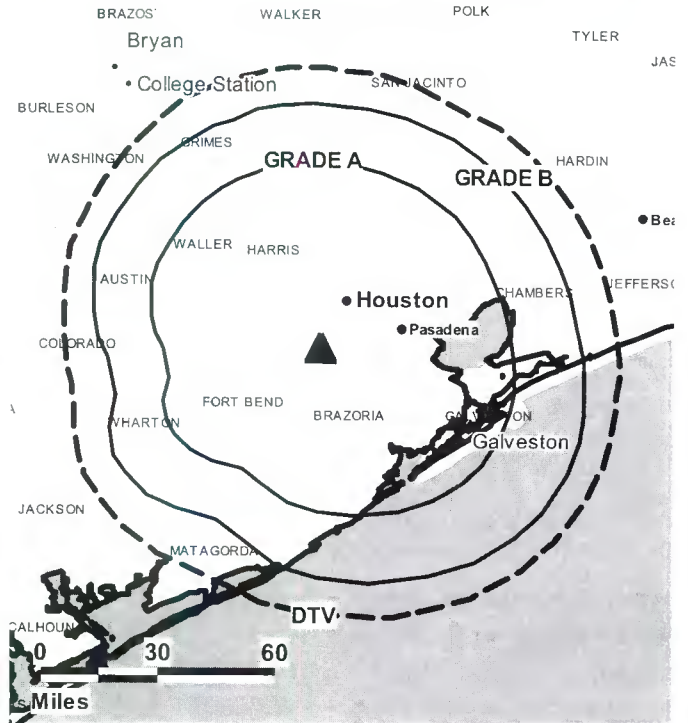
Jose Flores, News Director.

Linda Stillwell, Business Manager.

Marcello Marini, Program & Public Relations Manager.

Arturo Sovarzo, Production Manager.

KTMD-DT BMPCDT-20020925ABZ GRANTED: 3/1/2004



© 2006 Warren Communications News

Delores Pineda, Traffic Manager.

City of License: Galveston. **Station DMA:** Houston, TX. **Rank:** 10.

Nielsen Data: Not available.

KUVN-DT
Ch. 24

Network Service: UNV.

Licensee: KUVN License Partnership GP, 1999 Avenue of the Stars, Suite 3050, Los Angeles, CA 90067.

Studio: 2323 Brylan St., Suite 1900, Dallas, TX 75201.

Mailing Address: 2323 Brylan St., Suite 1900, Dallas, TX 75201.

Phone: 214-758-2300. **Fax:** 214-758-2350.

E-mail: bswitzer@univision.net

Web Site: http://www.univision.com

Technical Facilities: Channel No. 24 (530-536 MHz). Authorized power: 190-kw max. visual, aural. Antenna: 1699-ft above av. terrain, 1499-ft. above ground, 2323-ft. above sea level.

Latitude	32°	35'	21"
Longitude	96°	58'	12"

Note: Latitude and longitude coordinates shown are based on the North American Datum of 1927 (NAD 27) as currently required by the Mass Media Bureau of the FCC.

Ownership: Univision Communications Inc. (Group Owner).

Began Operation: October 31, 2002. Standard Definition.

Personnel:

Becky Munoz-Diaz, Vice President & General Manager.

Luis Hernandez, General Sales Manager.

Rosa Cuellar, Local Sales Manager.

Emile Garza, Local Sales Manager.

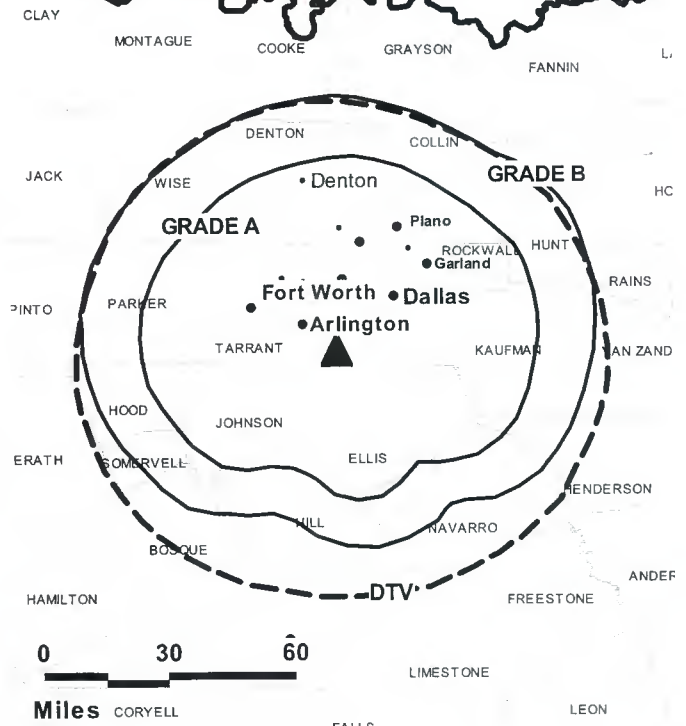
Andre Savage, National Sales Manager.

Martha Kattan, News Director.

Brian Switzer, Chief Engineer.

Douglass Moczygemba, Business Manager.

KUVN-DT BMPCDT-20020730ABC GRANTED: 11/26/2002



© 2006 Warren Communications News

Armando de la Fuente, Promotions & Community Affairs Director.

Aida Moreno, Traffic Manager.

City of License: Garland. **Station DMA:** Dallas-Fort Worth, TX. **Rank:** 7.

Nielsen Data: Not available.

KUVN-TV
Ch. 23

Network Service: UNV.

Licensee: KUVN License Partnership LP, 1999 Avenue of the Stars, Suite 3050, Los Angeles, CA 90067.

Studio: 2323 Bryan St., Suite 1900, Dallas, TX 75201.

Mailing Address: 2323 Bryan St., Suite 1900, Dallas, TX 75201.

Phone: 214-758-2300. **Fax:** 214-758-2350.

E-mail: bswitzer@univision.net

Web Site: http://www.univision.com

Technical Facilities: Channel No. 23 (524-530 MHz). Authorized power: 5000-kw max. visual. Antenna: 1142-ft above av. terrain, 603-ft. above ground, 1215-ft. above sea level.

Latitude 32° 54' 04"
Longitude 96° 41' 14"

Holds CP for change to 1696-ft above av. terrain, 1496-ft. above ground, 2320-ft. above sea level; lat. 32° 35' 21", long. 96° 58' 12", BMPCT-20020621AEW.

Transmitter: 3710 Marquis Dr., Garland.

Digital Facilities: Channel No. 24 (530-536 MHz). Power: 190-kw max. visual, aural. Antenna: 1699-ft above av. terrain, 1499-ft. above ground, 2323-ft. above sea level.

Latitude 32° 35' 21"
Longitude 96° 58' 12"

FCC Digital File Number: BPCDT-19991029ACJ. Granted: October 24, 2002.

Note: Latitude and longitude coordinates shown are based on the North American Datum of 1927 (NAD 27) as currently required by the Mass Media Bureau of the FCC.

Multichannel TV Sound: Stereo and separate audio program.

Satellite Earth Station: Transmitter Harris; Harris, 6.1-meter C-band.

Ownership: Univision Communications Inc. (Group Owner).

Began Operation: September 25, 1986.

Represented (legal): Shaw Pittman.

Personnel:

Becky Munoz-Diaz, Vice President & General Manager.

Luis Hernandez, General Sales Manager.

Rosa Cuellar, Local Sales Manager.

Emile Garza, Local Sales Manager.

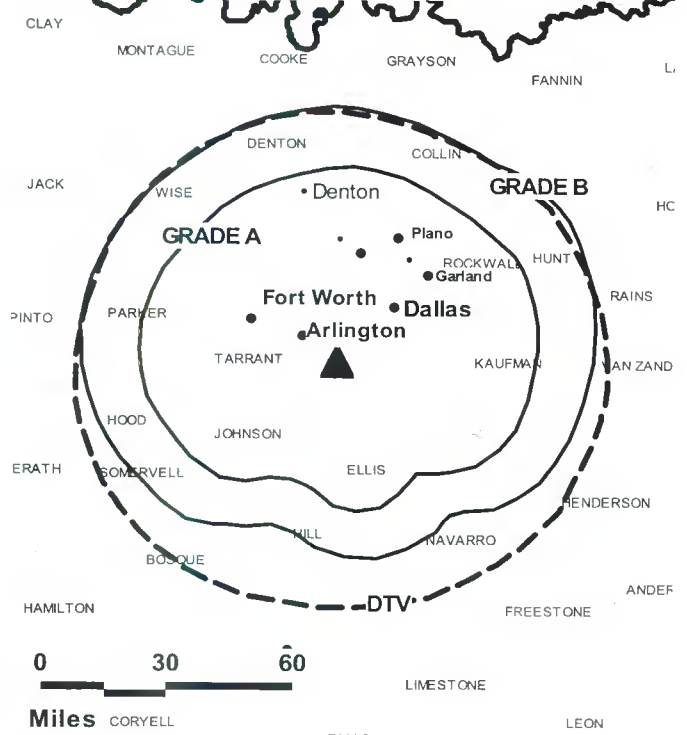
Andre Savage, National Sales Manager.

Martha Kattan, News Director.

Brian Switzer, Chief Engineer.

Douglass Moczygomba, Business Manager.

KUVN-TV BMPCT-20020621AEW GRANTED: 9/27/2002



© 2006 Warren Communications News

Armando de la Fuente, Promotion & Community Affairs Director.

Aida Moreno, Traffic Manager.

Rates: On request.

City of License: Garland. **Station DMA:** Dallas-Fort Worth, TX. **Rank:** 7.

Circulation © 2005 Nielsen. Coverage based on Nielsen study.

GrandTotal	Cable TV Households	Non-cable TV Households	Total TV Households
Estimated Station Totals *	511,860	702,330	1,214,190
Average Weekly Circulation (2005)	51,560	98,860	150,420
Average Daily Circulation (2005)			103,170
Station DMA Total	Cable TV Households	Non-cable TV Households	Total TV Households
Estimated Station Totals *	511,860	702,330	1,214,190
Average Weekly Circulation (2005)	51,560	98,860	150,420
Average Daily Circulation (2005)			103,170

*Estimated station totals are sums of the Nielsen TV and Cable TV household estimates for each county in which the station registers viewing of more than 5% as per the Nielsen Survey Methods.

KTAQ
Ch. 47

Network Service: IND.

Licensee: Simons Broadcasting LP, Box 8547, Greenville, TX 75404-8547.

Studio: 1324 Interstate Hwy. 30, Greenville, TX 75402.

Mailing Address: 1324 Interstate Hwy. 30, Greenville, TX 75404.

Phone: 903-455-8847. **Fax:** 903-455-8891.

Technical Facilities: Channel No. 47 (668-674 MHz). Authorized power: 4730-kw max. visual. Antenna: 663-ft above av. terrain, 646-ft. above ground, 1224-ft. above sea level.

Latitude	33°	09'	32"
Longitude	96°	08'	34"

Transmitter: County Rd. 1057, Penial.

Digital Facilities: Channel No. 46 (662-668 MHz). Power: 600-kw max. visual, aural. Antenna: 1627-ft above av. terrain, 1473-ft. above ground, 2287-ft. above sea level.

Latitude	32°	32'	36"
Longitude	96°	57'	32"

FCC Digital File Number: BPCDT-19991027ABP. Granted: August 26, 2003.

Note: Latitude and longitude coordinates shown are based on the North American Datum of 1927 (NAD 27) as currently required by the Mass Media Bureau of the FCC.

Ownership: Mike Simons (Group Owner).

Began Operation: April 1, 1994. Sale to New World Broadcasters Corp. by Mike Simons approved by FCC January 12, 2000, but never consummated. Sale to present owner by A.B.W. Communications Inc. approved by FCC March 24, 1992.

Represented (legal): Garvey Schubert Barer.

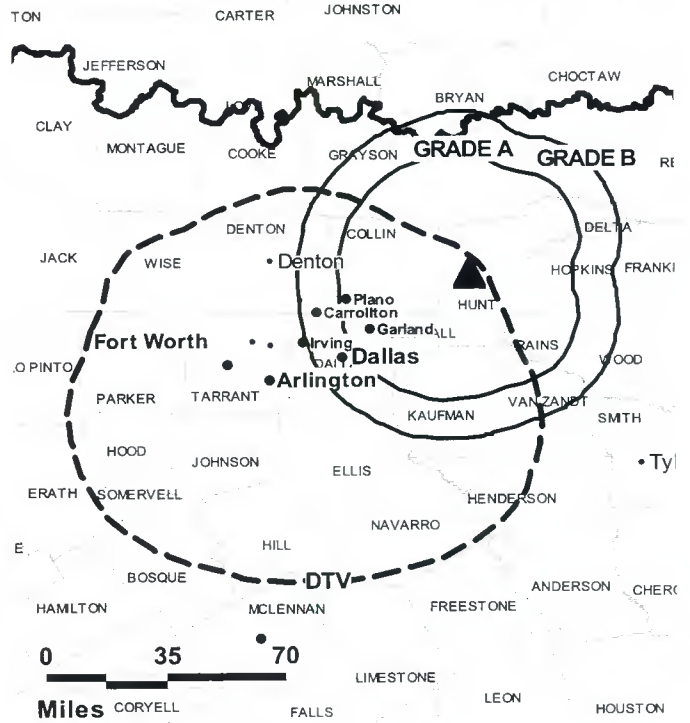
Personnel:

Mike Simons, General Manager.

Rates: On request.

KTAQ BPCT-19960710KP GRANTED: 2/12/1999

PUSHMATAH/



© 2006 Warren Communications News

City of License: Greenville. **Station DMA:** Dallas-Fort Worth, TX. **Rank:** 7.

Nielsen Data: Not available.

KTAQ-DT

Ch. 46

Network Service: IND.

Grantee: Simons Broadcasting LP, Box 8547, Greenville, TX 75404-8547.

Mailing Address: 1324 Interstate Hwy. 30, Greenville, TX 75404.

Phone: 903-455-8847. **Fax:** 903-455-8891.

Technical Facilities: Channel No. 46 (662-668 MHz). Authorized power: 600-kw max. visual, aural. Antenna: 1627-ft above av. terrain, 1473-ft. above ground, 2287-ft. above sea level.

Latitude	32°	32'	36"
Longitude	96°	57'	32"

Note: Latitude and longitude coordinates shown are based on the North American Datum of 1927 (NAD 27) as currently required by the Mass Media Bureau of the FCC.

Ownership: Mike Simons (Group Owner).

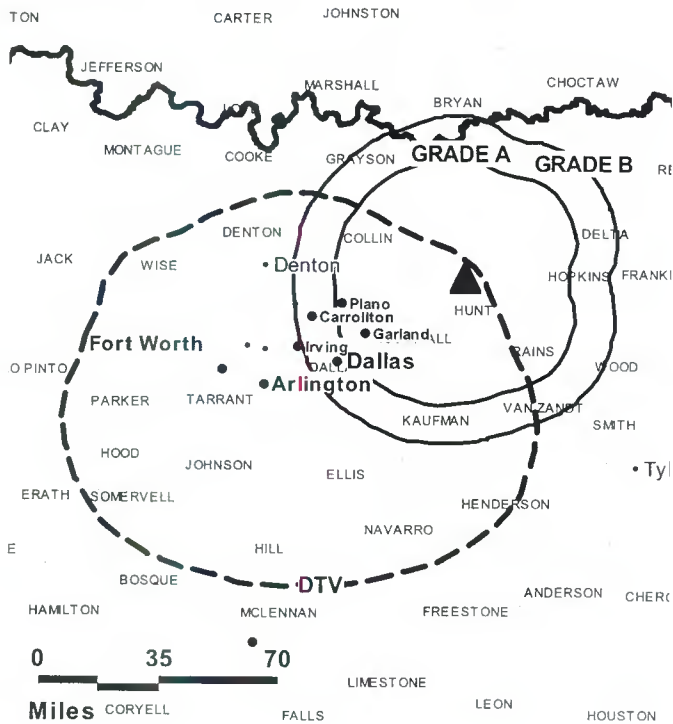
Began Operation: r; no, On a.

Represented (legal): Garvey Schubert Barer.

City of License: Greenville. **Station DMA:** Dallas-Fort Worth, TX. **Rank:** 7.

Nielsen Data: Not available.

KTAQ-DT B MPCDT-20030519ACR GRANTED: 8/26/2003



© 2006 Warren Communications News

KGBT-DT
Ch. 31

Network Service: CBS.

Licensee: LibCo Inc., 639 Isbell Rd., Suite 390, Reno, NV 89509.

Studio: 9201 W. Expressway 83, Harlingen, TX 78552.

Mailing Address: 9201 W. Expwy. 83, Harlingen, TX 78552.

Phone: 956-412-4444. **Fax:** 956-366-4493.

E-mail: ccooper@team4news.com

Web Site: http://www.team4news.com

Technical Facilities: Channel No. 31 (572-578 MHz). Authorized power: 1000-kw max. visual. Antenna: 1207-ft above av. terrain, 1201-ft. above ground.

Latitude	26°	08'	56"
Longitude	97°	49'	18"

Note: Latitude and longitude coordinates shown are based on the North American Datum of 1927 (NAD 27) as currently required by the Mass Media Bureau of the FCC.

Ownership: Cosmos Broadcasting Corp. (Group Owner).

Began Operation: Station operating; no on-air date.

Represented (sales): Continental Television Sales.

Personnel:

Coby Cooper, Vice President & General Manager.

Randy Roberts, General & National Sales Manager.

Colleen Willis, Local Sales Manager.

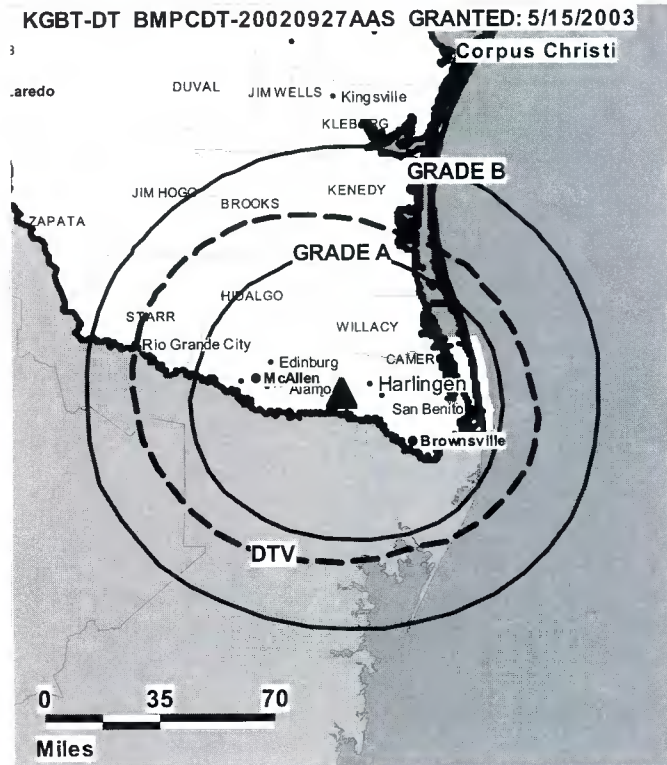
Henry Chu, News Director.

Diana Maldonado, Assistant News Director.

Harry Theilmann, Chief Engineer.

Tim Beisel, Promotion Director.

Todd Sheppard, Executive Producer.



© 2006 Warren Communications News

Carrie Cox, Creative Services Director.

City of License: Harlingen.

Station DMA: Harlingen-Weslaco-Brownsville-McAllen, TX. **Rank:** 92.

Nielsen Data: Not available.

KGBT-TV

Ch. 4

Network Service: CBS.

Licensee: LibCo Inc., 639 Isbell Rd., Suite 390, Reno, NV 89509.

Studio: 9201 W. Expressway 83, Harlingen, TX 78552.

Mailing Address: 9201 W. Expwy. 83, Harlingen, TX 78552.

Phone: 956-366-4444. **Fax:** 956-366-4493.

E-mail: ccooper@team4news.com

Web Site: http://www.team4news.com

Technical Facilities: Channel No. 4 (66-72 MHz). Authorized power: 100-kw visual, 10-kw aural. Antenna: 1299-ft above av. terrain, 1292-ft. above ground, 1347-ft. above sea level.

Latitude 26° 08' 55"
Longitude 97° 49' 17"

Transmitter: 0.125-mi. S of La Feria, TX.

Digital Facilities: Channel No. 31 (572-578 MHz). Power: 1000-kw max. visual. Antenna: 1207-ft above av. terrain, 1201-ft. above ground.

Latitude 26° 08' 56"
Longitude 97° 49' 18"

FCC Digital File Number: BPCDT-19991101ACC. Granted: May 15, 2003.

Note: Latitude and longitude coordinates shown are based on the North American Datum of 1927 (NAD 27) as currently required by the Mass Media Bureau of the FCC.

Multichannel TV Sound: Stereo and separate audio program.

Satellite Earth Stations: Transmitter Harris; Scientific-Atlanta, 4.6-meter C-band; Scientific-Atlanta, 4.6-meter Ku-band; Scientific-Atlanta, 7-meter C-band; Standard Agile Omni, Scientific-Atlanta receivers.

News Services: Sports News Satellite, CNN Newsource, CBS Newspath, AP.

Ownership: Cosmos Broadcasting Corp. (Group Owner).

Began Operation: October 4, 1953. Sale to present owner by Draper Communications Inc. approved by FCC October 23, 1998 (Television Digest, Vol. 38:34). Sale to Draper Communications Inc. by Tichenor Media System Inc. approved by FCC February 7, 1986.

Represented (sales): Continental Television Sales.

Represented (legal): Dow, Lohnes & Albertson PLLC.

Represented (engineering): D. W. Sargent Broadcast Service.

Personnel:

Coby Cooper, Vice President & General Manager.

Randy Roberts, General & National Sales Manager.

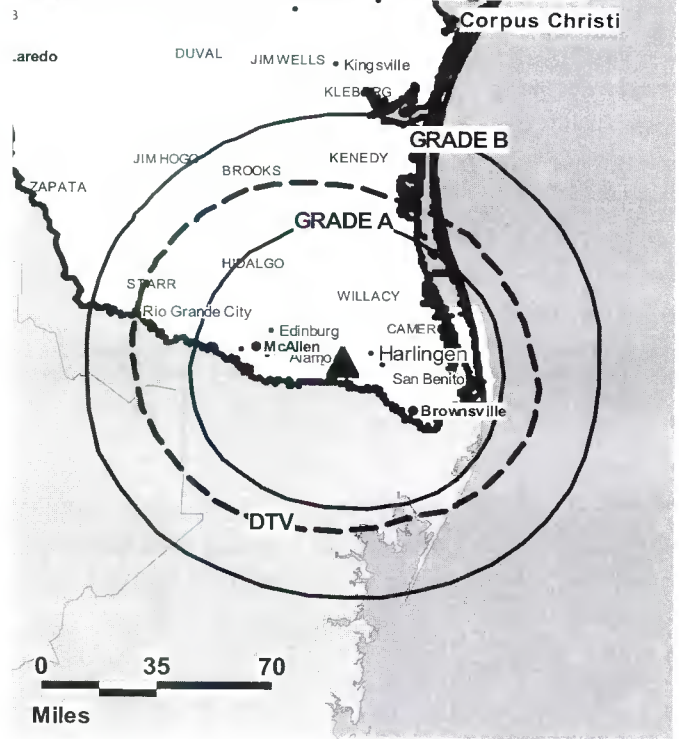
Colleen Willis, Local Sales Manager.

Henry Chu, News Director.

Diana Maldonado, Assistant News Director.

Harry Theilmann, Chief Engineer.

KGBT-TV BPCT-19861104KK GRANTED: 1/16/1987



Tim Beisel, Promotion Director.

Todd Sheppard, Executive Producer.

Carrie Cox, Creative Services Manager.

Rates: On request.

City of License: Harlingen.

Station DMA: Harlingen-Weslaco-Brownsville-McAllen, TX. Rank: 92.

Circulation © 2005 Nielsen. Coverage based on Nielsen study.

GrandTotal	Cable TV Households	Non-cable TV Households	Total TV Households
Estimated Station Totals *	141,720	170,580	312,300
Average Weekly Circulation (2005)	81,037	66,545	147,582
Average Daily Circulation (2005)			81,292
Station DMA Total	Cable TV Households	Non-cable TV Households	Total TV Households
Estimated Station Totals *	141,720	170,580	312,300
Average Weekly Circulation (2005)	81,037	66,545	147,582
Average Daily Circulation (2005)			81,292

*Estimated station totals are sums of the Nielsen TV and Cable TV household estimates for each county in which the station registers viewing of more than 5% as per the Nielsen Survey Methods.

KHOU-DT
Ch. 31

Network Service: CBS.

Licensee: KHOU-TV LP, 1945 Allen Pkwy., Houston, TX 77109.

Studio: 1945 Allen Pkwy., Houston, TX 77109.

Mailing Address: 1945 Allen Pkwy, Houston, TX 77109.

Phone: 713-526-1111. **Fax:** 713-521-4326.

E-mail: 11listens@khou.com

Web Site: <http://www.khou.com>

Technical Facilities: Channel No. 31 (572-578 MHz). Authorized power: 751.7-kw max. visual. Antenna: 1807-ft above av. terrain, 1873-ft. above ground, 1945-ft. above sea level.

Latitude	29°	33'	40"
Longitude	95°	30'	04"

Transmitter: 3111 Senior Rd., Missouri City.

Note: Latitude and longitude coordinates shown are based on the North American Datum of 1927 (NAD 27) as currently required by the Mass Media Bureau of the FCC.

Ownership: Belo Corp. (Group Owner).

Began Operation: November 1, 1998.

Represented (sales): TeleRep Inc.

Personnel:

Peter Diaz, President & General Manager.

Mike Devlin, Vice President, News.

Steve Gratzer, National Sales Manager.

Janell Pennington, National Sales Manager.

Blane Huhn, Engineering Director.

John Smith, Production Manager.

Wendy Burkeen, Community Marketing Director.

Robyn Hughes, Art Director.

Rates: On request.

City of License: Houston. **Station DMA:** Houston, TX. **Rank:** 10.

Nielsen Data: Not available.

KHOU-TV
Ch. 11

Network Service: CBS.

Licensee: KHOU-TV LP, 1945 Allen Pkwy., Houston, TX 77109.

Studio: 1945 Allen Pkwy., Houston, TX 77109.

Mailing Address: 1945 Allen Pkwy., Houston, TX 77109.

Phone: 713-526-1111. **Fax:** 713-521-4326.

E-mail: 11listens@khou.com

Web Site: http://www.khou.com

Technical Facilities: Channel No. 11 (198-204 MHz). Authorized power: 316-kw visual. Antenna: 1870-ft above av. terrain, 1937-ft. above ground, 2008-ft. above sea level.

Latitude 29° 33' 40"
Longitude 95° 30' 04"

Transmitter: 3111 Senior Rd., Missouri City, TX.

Digital Facilities: Channel No. 31 (572-578 MHz). Power: 751.7-kw max. visual. Antenna: 1807-ft above av. terrain, 1873-ft. above ground, 1945-ft. above sea level.

Latitude 29° 33' 40"
Longitude 95° 30' 04"

FCC Digital File Number: BPCDT-971016KE. Granted: October 27, 1997.

Note: Latitude and longitude coordinates shown are based on the North American Datum of 1927 (NAD 27) as currently required by the Mass Media Bureau of the FCC.

Multichannel TV Sound: Stereo only.

Satellite Earth Stations: Transmitter Harris; Vertex, 6-meter Ku-band; Andrew, 7-meter KC-band; Scientific-Atlanta, 10-meter C-band; Scientific-Atlanta, M/A-Com, Andrew receivers.

SNG Mobile Dish: Andrew, 2.4-meter Ku-band.

News Services: UPI, CNN Newsource, CBS Newspath, AP.

Ownership: Belo Corp. (Group Owner).

Began Operation: March 22, 1953. Transfer of control to Corinthian Broadcasting by Paul E. Taft, et al., approved by FCC July 11, 1956 (Television Digest, Vol. 12:19, 28). Sale to present owner by Corinthian Broadcasting approved by FCC November 22, 1983.

Represented (sales): TeleRep Inc.

Represented (legal): Dow, Lohnes & Albertson PLLC.

Represented (engineering): Cohen, Dippell & Everist PC.

Personnel:

Peter Diaz, President & General Manager.

Mike Devlin, Vice President, News.

Steve Gratzer, National Sales Manager.

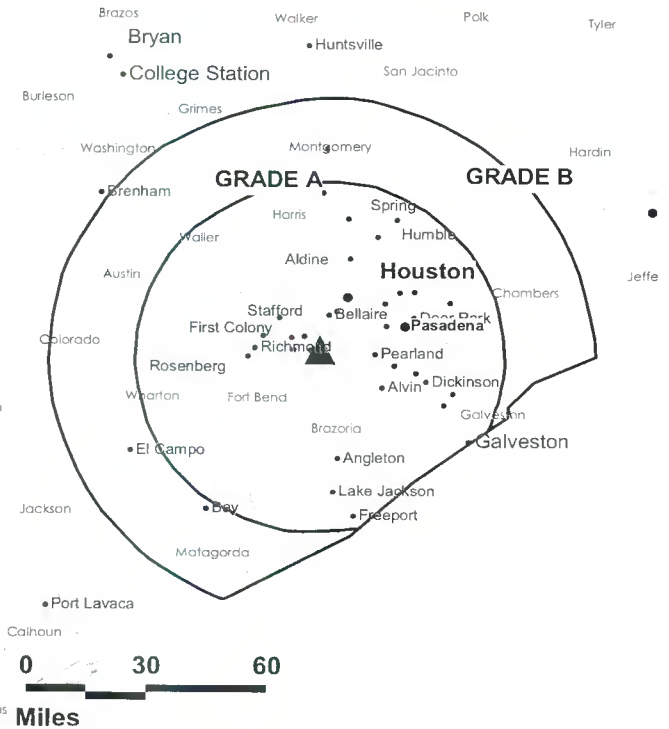
Janell Pennington, National Sales Manager.

Blane Huhn, Engineering Director.

John Smith, Production Manager.

Wendy Burkeen, Community Marketing Director.

KHOU-TV BPCT-880819KF GRANTED: 11/30/88



© 2006 Warren Communications News

Robyn Hughes, Art Director.

Rates: On request.

City of License: Houston. **Station DMA:** Houston, TX. **Rank:** 10.

Circulation © 2005 Nielsen. Coverage based on Nielsen study.

GrandTotal	Cable TV Households	Non-cable TV Households	Total TV Households
Estimated Station Totals *	1,049,790	823,450	1,873,240
Average Weekly Circulation (2005)	730,342	509,932	1,240,274
Average Daily Circulation (2005)			657,709
Station DMA Total	Cable TV Households	Non-cable TV Households	Total TV Households
Estimated Station Totals *	1,022,480	795,970	1,818,450
Average Weekly Circulation (2005)	722,589	507,807	1,230,396
Average Daily Circulation (2005)			653,958
Other DMA Total	Cable TV Households	Non-cable TV Households	Total TV Households
Estimated Station Totals *	27,310	27,480	54,790
Average Weekly Circulation (2005)	7,753	2,125	9,878
Average Daily Circulation (2005)			3,751

*Estimated station totals are sums of the Nielsen TV and Cable TV household estimates for each county in which the station registers viewing of more than 5% as per the Nielsen Survey Methods.

KHWB
Ch. 39

Network Service: WBN.

Licensee: KHWB Inc., 7700 Westpark Dr., Houston, TX 77063.

Studio: 7700 Westpark Dr., Houston, TX 77063.

Mailing Address: 7700 Westpark Dr., Houston, TX 77063.

Phone: 713-781-3939. **Fax:** 713-781-3441.

E-mail: jclemons@tribune.com

Web Site: http://khwbtv.trb.com

Technical Facilities: Channel No. 39 (320-626 MHz). Authorized power: 5000-kw max. visual, 501-kw aural. Antenna: 1950-ft above av. terrain, 1970-ft. above ground, 2049-ft. above sea level.

Latitude 29° 34' 06"
Longitude 95° 29' 57"

Transmitter: 4126 McHard Rd., 0.8-mi. S of Rte. 2234, 1.27-mi. E of Missouri City boundary.

Digital Facilities: Channel No. 38 (614-620 MHz). Power: 1000-kw max. visual. Antenna: 1909-ft above av. terrain, 1887-ft. above ground, 1965-ft. above sea level.

Latitude 29° 34' 06"
Longitude 95° 29' 57"

FCC Digital File Number: BMPCDT-20000425AAY. Granted: February 01, 2001.

Note: Latitude and longitude coordinates shown are based on the North American Datum of 1927 (NAD 27) as currently required by the Mass Media Bureau of the FCC.

Multichannel TV Sound: Stereo only.

Satellite Earth Stations: Transmitter Harris; Paraclipse, 4.8-meter; Scientific-Atlanta, 7-meter; Scientific-Atlanta, Microdyne receivers.

News Service: AP.

Ownership: Tribune Broadcasting Co. (Group Owner).

Began Operation: October 10, 1953. Initially operated as KNUZ-TV, but quit air June 25, 1954. Sale of 80% to WKY-TV by KNUZ Television Co. approved by FCC October 13, 1965 (Television Digest, Vol. 5:21, 42). Transfer of remaining 20% approved by FCC June 17, 1966 (Vol. 6:26). Resumed operations January 6, 1967. Sale to present owner by Gaylord Broadcasting Co. approved by FCC December 14, 1995.

Represented (legal): Sidley & Austin.

Represented (engineering): David Steel & Associates Inc.

Personnel:

Tom Ehlmann, Vice President & General Manager.

Harvey Saxer, General Sales Manager.

Debbie Brizendine, Local Sales Manager.

Melissa McAnelly, National Sales Manager.

Joe Nolan, News Director.

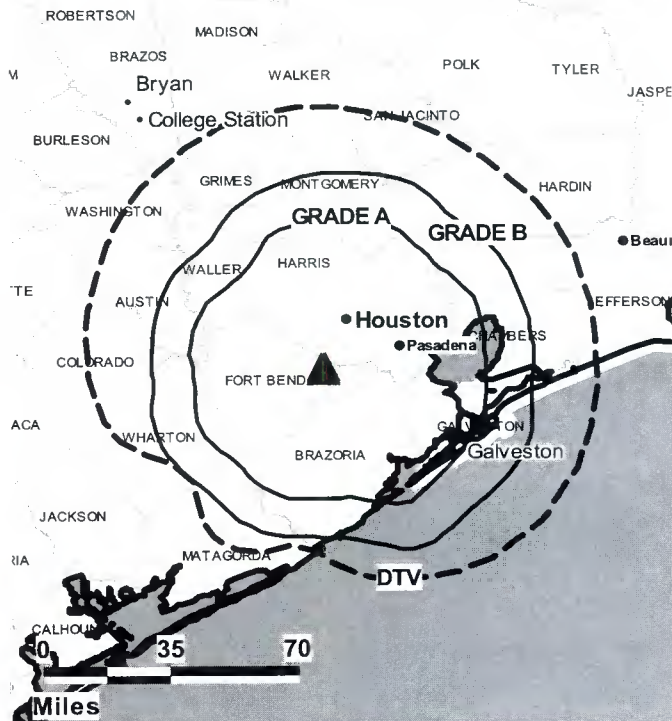
Bob Chase, Engineering & Technology Director.

Feli Yong, Controller.

Jeff Clemons, Marketing & Creative Services Director.

Gail Beatley, On-Air Promotions Manager.

KHWB BMPCT-19831102KF GRANTED: 11/2/1983



© 2006 Warren Communications News

Yolanda Green, Community Relations Director.

Colin Kirkpatrick, Art Director.

Rates: On request.

City of License: Houston. **Station DMA:** Houston, TX. **Rank:** 10.

Circulation © 2005 Nielsen. Coverage based on Nielsen study.

GrandTotal	Cable TV Households	Non-cable TV Households	Total TV Households
Estimated Station Totals *	1,025,160	795,970	1,821,130
Average Weekly Circulation (2005)	376,821	329,886	706,707
Average Daily Circulation (2005)			270,200
Station DMA Total	Cable TV Households	Non-cable TV Households	Total TV Households
Estimated Station Totals *	1,022,480	795,970	1,818,450
Average Weekly Circulation (2005)	375,670	329,886	705,556
Average Daily Circulation (2005)			270,126
Other DMA Total	Cable TV Households	Non-cable TV Households	Total TV Households
Estimated Station Totals *	2,680	0	2,680
Average Weekly Circulation (2005)	1,151	0	1,151
Average Daily Circulation (2005)			74

*Estimated station totals are sums of the Nielsen TV and Cable TV household estimates for each county in which the station registers viewing of more than 5% as per the Nielsen Survey Methods.

KHWB-DT
Ch. 38

Network Service: WBN.

Licensee: KHTV Inc., 7700 Westpark Dr., Houston, TX 77063.

Studio: 7700 Westpark Dr., Houston, TX 77063.

Mailing Address: 7700 Westpark Dr., Houston, TX 77063.

Phone: 713-781-3939. **Fax:** 713-781-3441.

E-mail: jclemons@tribune.com

Web Site: http://khwbtv.trb.com

Technical Facilities: Channel No. 38 (614-620 MHz). Authorized power: 1000-kw max. visual. Antenna: 1909-ft above av. terrain, 1887-ft. above ground, 1965-ft. above sea level.

Latitude	29°	34'	06"
Longitude	95°	29'	57"

Note: Latitude and longitude coordinates shown are based on the North American Datum of 1927 (NAD 27) as currently required by the Mass Media Bureau of the FCC.

Ownership: Tribune Broadcasting Co. (Group Owner).

Began Operation: October 22, 2002. Standard Definition.

Personnel:

Tom Ehlmann, Vice President & General Manager.

Harvey Saxer, General Sales Manager.

Debbie Brizendine, Local Sales Manager.

Melissa McAnelly, National Sales Manager.

Joe Nolan, News Director.

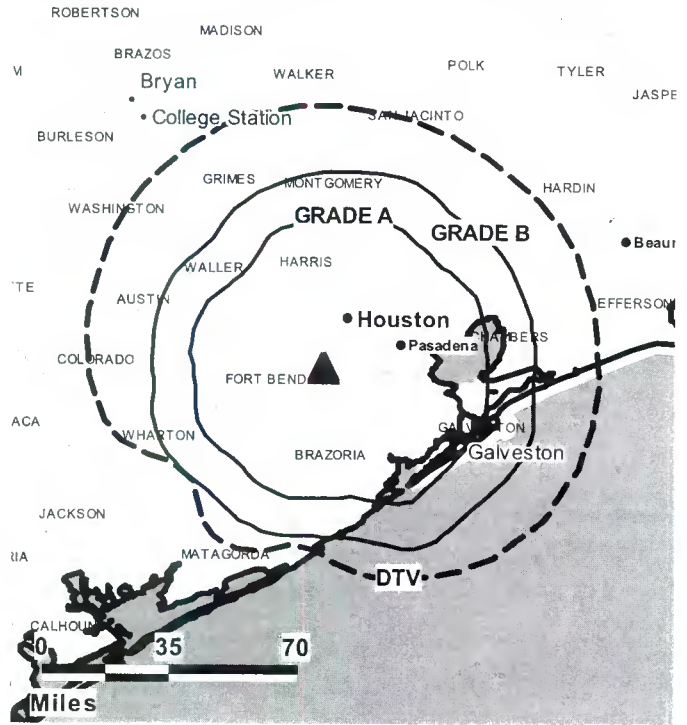
Bob Chase, Engineering & Technology Director.

Feli Yong, Contoller.

Jeff Clemons, Marketing & Creative Services Director.

Gail Beatley, On-Air Promotion Director.

KHWB-DT BMPCDT-20000425AAY GRANTED: 2/1/2001



© 2006 Warren Communications News

Yolanda Green, Community Relations Director.

colin Kirkpatrick, Art Director.

City of License: Houston. **Station DMA:** Houston, TX. **Rank:** 10.

Nielsen Data: Not available.

KPRC-DT
Ch. 35

Network Service: NBC.

Licensee: Post-Newsweek Stations, Houston LP, 8181 Southwest Freeway, Houston, TX 77074.

Studio: 8181 Southwest Freeway, Houston, TX 77074.

Mailing Address: Box 2222, Houston, TX 77252.

Phone: 713-222-2222. **Fax:** 713-270-9334.

E-mail: hounews@click2houston.com

Web Site: <http://www.click2houston.com>

Technical Facilities: Channel No. 35 (596-602 MHz). Authorized power: 1000-kw max. visual. Antenna: 1919-ft above av. terrain, 1906-ft. above ground, 1985-ft. above sea level.

Latitude	29°	34'	06"
Longitude	95°	29'	57"

Transmitter: 4126 Farm Rd. 2234, Missouri City.

Note: Latitude and longitude coordinates shown are based on the North American Datum of 1927 (NAD 27) as currently required by the Mass Media Bureau of the FCC.

Ownership: Post-Newsweek Stations Inc. (Group Owner).

Began Operation: November 1, 1999.

Represented (legal): Covington & Burling.

Personnel:

Steve Wasserman, Vice President & General Manager.

Tammy Dean, Operations & Traffic Manager.

Steve Danowski, General Sales Manager.

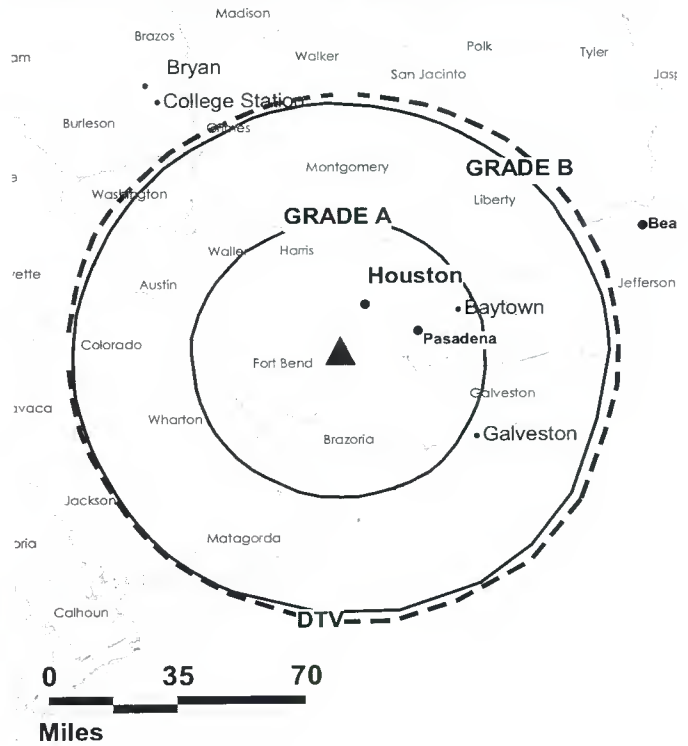
Shannon Murphy, Local Sales Manager.

Gwen Anderson, National Sales Manager.

Nancy Shaffran, News Director.

Dale Werner, Broadcast Operations & Engineering Director.

KPRC-DT BPCDT-980717KE GRANTED: 8/5/1998



© 2006 Warren Communications News

Von Johnson, Business Manager.

Jeff Jandheur, Production Manager.

Rates: On request.

City of License: Houston. **Station DMA:** Houston, TX. **Rank:** 10.

Nielsen Data: Not available.

KPRC-TV
Ch. 2

Network Service: NBC.

Licensee: Post-Newsweek Stations, Houston LP, 8181 Southwest Freeway, Houston, TX 77074.

Studio: 8181 Southwest Freeway, Houston, TX 77074.

Mailing Address: Box 2222, Houston, TX 77252.

Phone: 713-222-2222. **Fax:** 713-270-9334.

E-mail: hounews@click2houston.com

Web Site: http://www.click2houston.com

Technical Facilities: Channel No. 2 (54-60 MHz). Authorized power: 100-kw visual, 10-kw aural. Antenna: 1930-ft above av. terrain, 1970-ft. above ground, 2049-ft. above sea level.

Latitude 29° 34' 06"
Longitude 95° 29' 57"

Transmitter: 0.8-mi. S of Rte. 2234, 1.27-mi. E of Missouri City line.

Digital Facilities: Channel No. 35 (596-602 MHz). Power: 1000-kw max. visual. Antenna: 1919-ft above av. terrain, 1906-ft. above ground, 1985-ft. above sea level.

Latitude 29° 34' 06"
Longitude 95° 29' 57"

FCC Digital File Number: BPCDT-980717KE. Granted: August 05, 1998.

Note: Latitude and longitude coordinates shown are based on the North American Datum of 1927 (NAD 27) as currently required by the Mass Media Bureau of the FCC.

Multichannel TV Sound: Stereo only.

Satellite Earth Stations: Transmitter Harris; EASI, 4.5-meter KC-band; Harris, 6.1-meter Ku-band; Vertex, 7-meter Ku-band; Scientific-Atlanta, 7-meter C-band; Harris, 8-meter Ku-band; Standard Communications, Scientific-Atlanta, Omni, Microdyne, Harris receivers.

SNG Mobile Dish: Andrew, 2-meter Ku-band.

News Services: Sportsticker, PR Newswire, CNN Newsource, NBC News Channel, AP.

Ownership: Post-Newsweek Stations Inc. (Group Owner).

Began Operation: January 1, 1949. Originally broadcast as KLEE-TV. Sold to H & C Communications Inc. May 1950 (Television Digest, Vol. 6:13, 21). Sale to present owner approved by FCC February 28, 1994 (Vol. 33:49).

Represented (sales): MMT Sales Inc.

Represented (legal): Covington & Burling.

Represented (engineering): Denny & Associates PC.

Personnel:

Steve Wasserman, Vice President & General Manager.

Tammy Dean, Operations & Traffic Manager.

Steve Danowski, General Sales Manager.

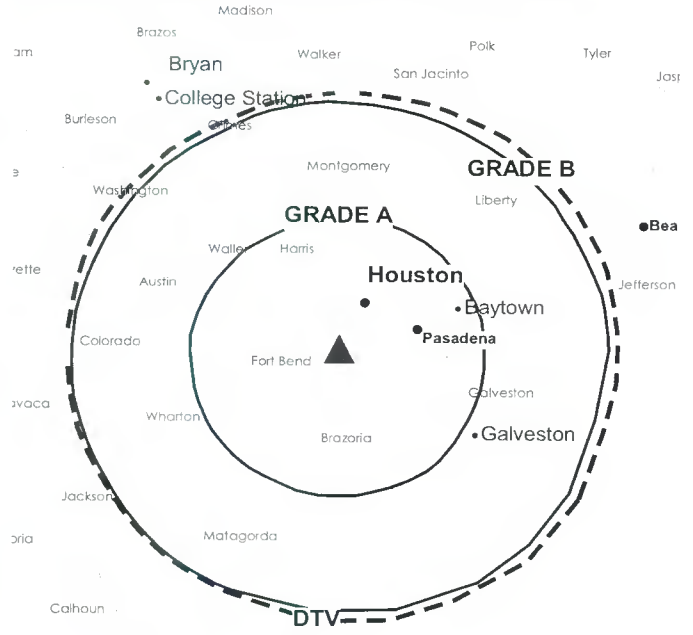
Shannon Murphy, Local Sales Manager.

Gwen Anderson, National Sales Manager.

Nancy Shaffran, News Director.

Dale Werner, Broadcast Operations & Engineering Director.

KPRC-TV BMCPT-831007KF GRANTED: 11/22/83



© 2006 Warren Communications News

Von Johnson, Business Manager.

Jeff Jandheur, Production Manager.

Rates: On request.

City of License: Houston. **Station DMA:** Houston, TX. **Rank:** 10.

Circulation © 2005 Nielsen. Coverage based on Nielsen study.

GrandTotal	Cable TV Households	Non-cable TV Households	Total TV Households
Estimated Station Totals *	1,072,790	818,460	1,891,250
Average Weekly Circulation (2005)	692,107	399,171	1,091,278
Average Daily Circulation (2005)			544,410
Station DMA Total	Cable TV Households	Non-cable TV Households	Total TV Households
Estimated Station Totals *	1,022,480	795,970	1,818,450
Average Weekly Circulation (2005)	685,907	397,844	1,083,751
Average Daily Circulation (2005)			542,291
Other DMA Total	Cable TV Households	Non-cable TV Households	Total TV Households
Estimated Station Totals *	50,310	22,490	72,800
Average Weekly Circulation (2005)	6,200	1,327	7,527
Average Daily Circulation (2005)			2,119

*Estimated station totals are sums of the Nielsen TV and Cable TV household estimates for each county in which the station registers viewing of more than 5% as per the Nielsen Survey Methods.

KRIV
Ch. 26

Network Service: FOX.

Licensee: Fox Television Stations Inc., Box 22810, Houston, TX 77227.

Studio: 4261 Southwest Freeway, Houston, TX 77027.

Mailing Address: 4261 Southwest Freeway, Houston, TX 77027.

Phone: 713-479-2600. **Fax:** 713-479-2859.

E-mail: kriv@fox26.com

Web Site: http://www.fox26.com

Technical Facilities: Channel No. 26 (542-548 MHz). Authorized power: 5000-kw max. & 1303-kw horizontal visual, 500-kw & 130-kw horizontal aural. Antenna: 1950-ft above av. terrain, 1970-ft. above ground, 2049-ft. above sea level.

Latitude	29°	34'	28"
Longitude	95°	29'	37"

Transmitter: 0.4-mi. S of Rte. 2234, 0.1-mi. W of intersection with Blue Ridge Rd.

Digital Facilities: Channel No. 27 (548-554 MHz). Power: 261-kw max. visual. Antenna: 1752-ft above av. terrain, 1736-ft. above ground, 1814-ft. above sea level.

Latitude	29°	34'	28"
Longitude	95°	29'	37"

Note: Latitude and longitude coordinates shown are based on the North American Datum of 1927 (NAD 27) as currently required by the Mass Media Bureau of the FCC.

Satellite Earth Stations: Transmitter Harris; Microdyne, 5-meter C-band; Vertex, 6.1-meter Ku-band; Harris, 6.1-meter C-band; Standard Communications, Harris receivers.

News Services: National Weather Service, Fox NewsEdge, CNN Newsource, AP.

Ownership: Fox Television Stations Inc. (Group Owner).

Began Operation: August 15, 1971. Sale to present owner by Metromedia approved by FCC November 14, 1985. Sale to Metromedia by Crest Broadcasting approved by FCC April 6, 1978 (Television Digest, Vol. 17:34).

Represented (sales): Fox Television Sales.

Represented (engineering): Hammett & Edison Inc.

Personnel:

D'Artagnan Babel, Vice President & General Manager.

Dujuan McCoy, Vice President & General Sales Manager.

Susie Doucett, Local Sales Manager.

Jeoff Campbell, National Sales Manager.

Toni Burns, National Sales Manager.

Charles Hughes, Vice President & Chief Engineer.

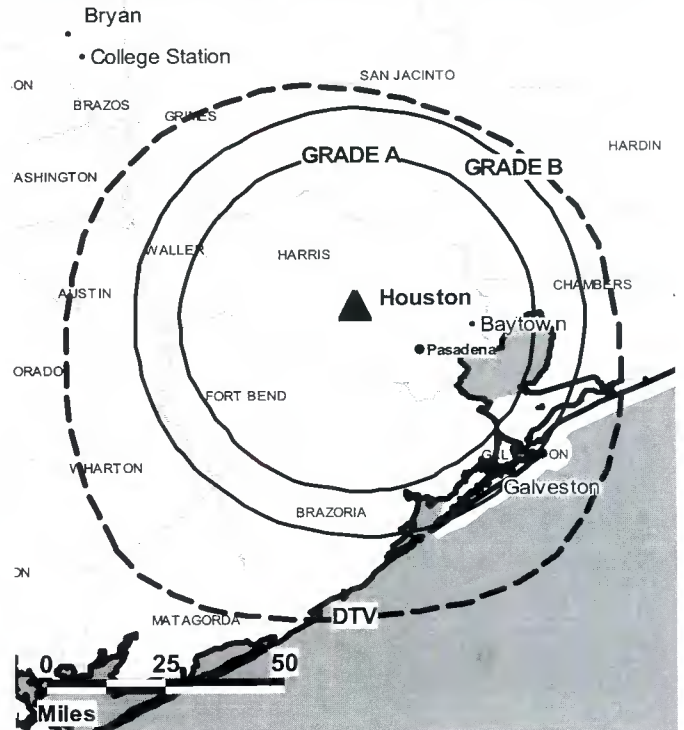
Stan Wasilik, Programming Director.

Karen Koch, Promotion Manager.

Rates: On request.

KRIV BMPCT-19811014KE GRANTED: 11/15/1981

TYLER



© 2006 Warren Communications News

City of License: Houston. **Station DMA:** Houston, TX. **Rank:** 10.

Circulation © 2005 Nielsen. Coverage based on Nielsen study.

GrandTotal	Cable TV Households	Non-cable TV Households	Total TV Households
Estimated Station Totals *	1,027,040	799,740	1,826,780
Average Weekly Circulation (2005)	501,979	423,793	925,772
Average Daily Circulation (2005)			353,343
Station DMA Total	Cable TV Households	Non-cable TV Households	Total TV Households
Estimated Station Totals *	1,022,480	795,970	1,818,450
Average Weekly Circulation (2005)	501,588	423,589	925,177
Average Daily Circulation (2005)			353,248
Other DMA Total	Cable TV Households	Non-cable TV Households	Total TV Households
Estimated Station Totals *	4,560	3,770	8,330
Average Weekly Circulation (2005)	391	204	595
Average Daily Circulation (2005)			95

*Estimated station totals are sums of the Nielsen TV and Cable TV household estimates for each county in which the station registers viewing of more than 5% as per the Nielsen Survey Methods.

KRIV-DT
Ch. 27

Network Service: FOX.

Licensee: Fox Television Stations Inc., 5151 Wisconsin Ave. NW, c/o Molly Pauker, Washington, DC 20016.

Studio: 4261 Southwest Freeway, Houston, TX 77027.

Mailing Address: 4261 Southwest Freeway, Houston, TX 77027.

Phone: 713-479-2600. **Fax:** 713-479-2859.

E-mail: kriv@fox26.com

Web Site: http://www.fox26.com

Technical Facilities: Channel No. 27 (548-554 MHz). Authorized power: 261-kw max. visual. Antenna: 1752-ft above av. terrain, 1736-ft. above ground, 1814-ft. above sea level.

Latitude	29°	34'	28"
Longitude	95°	29'	37"

Holds CP for change to 500-kw max. visual; BMPCDT-19980807KH.

Transmitter: 5034 McHard Rd., MO City; 0.4-mi S of Tx Rte. 2234; 0.1-mi W of intersectio.

Note: Latitude and longitude coordinates shown are based on the North American Datum of 1927 (NAD 27) as currently required by the Mass Media Bureau of the FCC.

Ownership: Fox Television Stations Inc. (Group Owner).

Began Operation: November 1, 1999. Standard Definition.

Personnel:

D'Artagnan Babel, Vice President & General Manager.

Dujuan McCoy, Vice President & General Sales Manager.

Susie Doucett, Local Sales Manager.

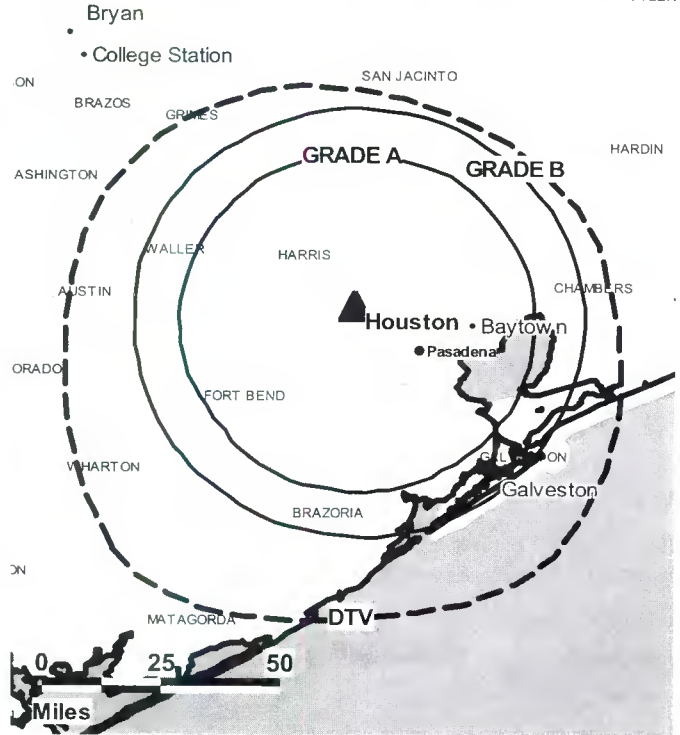
Jeoff Campbell, National Sales Manager.

Toni Burns, National Sales Manager.

Charles Hughes, Vice President & Chief Engineer.

KRIV-DT BPCDT-19980521KE GRANTED: 6/10/1998

TYLER



© 2006 Warren Communications News

Stan Wasilik, Program Director.

Karen Koch, Promotion Manager.

City of License: Houston. **Station DMA:** Houston, TX. **Rank:** 10.

Nielsen Data: Not available.

KTRK-TV
Ch. 13

Network Service: ABC.

Licensee: The Walt Disney Co., 500 S. Buena Vista St., Burbank, CA 91521.

Studio: 3310 Bissonnet, Houston, TX 77005.

Mailing Address: 3310 Bissonnet, Houston, TX 77005.

Phone: 713-666-0713. **Fax:** 713-664-0013.

E-mail: ktrk@abc.com

Web Site: http://abclocal.go.com/ktrk

Technical Facilities: Channel No. 13 (210-216 MHz). Authorized power: 316-kw visual, 39.8-kw aural. Antenna: 1930-ft above av. terrain, 1970-ft. above ground, 2049-ft. above sea level.

Latitude 29° 34' 27"
Longitude 95° 29' 37"

Transmitter: 0.4 mi. S of Blue Ridge Rd. & Rte. 2234 intersection, Missouri City.

Digital Facilities: Channel No. 32 (578-584 MHz). Power: 796.8-kw max. visual. Antenna: 1844-ft above av. terrain, 1830-ft. above ground, 1909-ft. above sea level.

Latitude 29° 34' 27"
Longitude 95° 29' 37"

FCC Digital File Number: BPCDT-980803LB. Granted: August 20, 1998.

Note: Latitude and longitude coordinates shown are based on the North American Datum of 1927 (NAD 27) as currently required by the Mass Media Bureau of the FCC.

Multichannel TV Sound: Stereo and separate audio program.

Satellite Earth Stations: Transmitter Harris; Vertex, 6-meter Ku-band; Andrew, 7-meter C-band; Vertex, 9-meter C-band; Harris, Avantek receivers.

News Services: Sportsticker, AP.

Ownership: Disney Enterprises Inc. (Group Owner).

Began Operation: November 20, 1954. Sale to present owner from Capital Cities/ABC approved by FCC February 8, 1996. Sale to Capital Cities/ABC Inc. by Houston Consolidated TV Co. approved by FCC June 15, 1967 (Television Digest, Vol. 6:48; 7:25).

Represented (sales): ABC-TV Network Sales.

Personnel:

Henry S. Florsheim, President & General Manager.

Jerry Lyles, Vice President & General Sales Manager.

Tom Ash, Promotion Director.

Winfred Frazier, Local & Regional Sales Manager.

Pierre Cromartie, Local Sales Manager.

Dave Strickland, News Director.

Chuck Primrose, Chief Engineer.

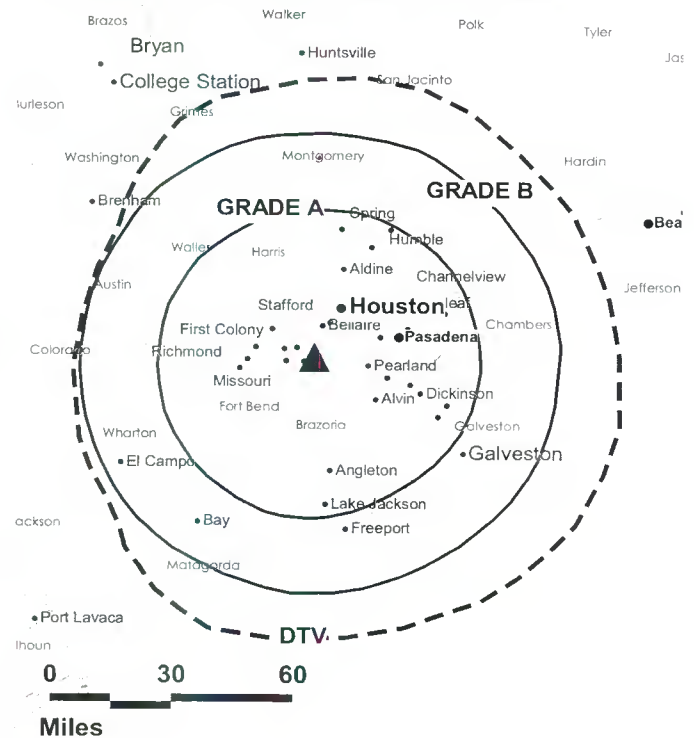
Dan Adams, Business Manager.

Kim Nordt-Jackson, Program Director.

Rick Herring, Production Manager.

Robin Freese, Executive Producer.

KTRK-TV BPCT-780825IB GRANTED: 12/12/80



© 2006 Warren Communications News

Trish Zagrzecki, Research & Sales Development Director.

JoAnn Crenshaw, Traffic Manager.

Highest 30 Sec. Rate: \$2500.

City of License: Houston. **Station DMA:** Houston, TX. **Rank:** 10.

Circulation © 2005 Nielsen. Coverage based on Nielsen study.

GrandTotal	Cable TV Households	Non-cable TV Households	Total TV Households
Estimated Station Totals *	1,098,540	823,450	1,921,990
Average Weekly Circulation (2005)	682,328	490,474	1,172,802
Average Daily Circulation (2005)			571,557
Station DMA Total	Cable TV Households	Non-cable TV Households	Total TV Households
Estimated Station Totals *	1,022,480	795,970	1,818,450
Average Weekly Circulation (2005)	672,370	488,574	1,160,944
Average Daily Circulation (2005)			567,682
Other DMA Total	Cable TV Households	Non-cable TV Households	Total TV Households
Estimated Station Totals *	76,060	27,480	103,540
Average Weekly Circulation (2005)	9,958	1,900	11,858
Average Daily Circulation (2005)			3,875

*Estimated station totals are sums of the Nielsen TV and Cable TV household estimates for each county in which the station registers viewing of more than 5% as per the Nielsen Survey Methods.

KTXH
Ch. 20

Network Service: UPN.

Licensee: Fox Television Stations Inc., 5151 Wisconsin Ave. NW, Washington, DC 20036.

Studio: 4261 Southwest Freeway, Houston, TX 77027.

Mailing Address: 4261 Southwest Freeway, Houston, TX 77027.

Phone: 713-661-2020. **Fax:** 713-479-2859.

Web Site: http://www.ktxh.com

Technical Facilities: Channel No. 20 (506-512 MHz). Authorized power: 5010-kw max. visual. Antenna: 1896-ft above av. terrain, 1883-ft. above ground, 1959-ft. above sea level.

Latitude 29° 33' 44"
Longitude 95° 30' 35"

Digital Facilities: Channel No. 19 (500-506 MHz). Power: 508-kw max. visual. Antenna: 1955-ft above av. terrain, 1942-ft. above ground.

Latitude 29° 33' 44"
Longitude 95° 30' 35"

FCC Digital File Number: BPCDT-19991013ABL. Granted: September 05, 2000.

Note: Latitude and longitude coordinates shown are based on the North American Datum of 1927 (NAD 27) as currently required by the Mass Media Bureau of the FCC.

Satellite Earth Stations: Harris, 3-meter; Harris, 6.1-meter; Harris, 9-meter C-band; Scientific-Atlanta, 10-meter C-band; Harris receivers.

Ownership: Fox Television Stations Inc. (Group Owner).

Began Operation: November 7, 1982. Left air December 7, 1982; resumed operation February 13, 1983. Station, along with WDCA(TV) Washington, DC was swapped for Fox Television Stations Inc.'s KBHK(TV) San Francisco. FCC approved deal October 26, 2001 (Television Digest, Vol. 41:33). Transfer to Viacom International Inc. by Paramount Communications Inc. 1993-1994. Sale to Paramount Communications Inc. by Taft Television & Radio Co. approved by FCC February 20, 1987 (Television Digest, Vol. 27:9, 14, 15). Sale to Taft by Gulf Broadcast Group approved by FCC May 30, 1985 (Vol. 25:5, 20, 22). Sale to Gulf by Peter S. McMullen, Sidney Schlenker, et al., approved by FCC December 11, 1984 (Vol. 24:23, 53).

Represented (sales): Millennium Sales & Marketing.

Represented (legal): Wiley, Rein & Fielding.

Personnel:

D'Artagnan Babel, Vice President & General Manager.

Susie Doucette, Local Sales Manager.

Geoff Campbell, National Sales Manager.

Toni Burn, National Sales Manager.

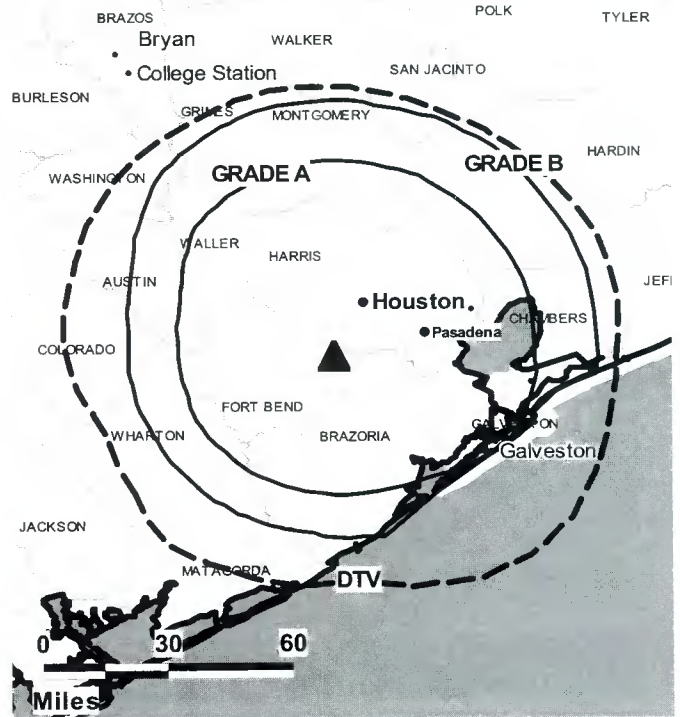
Charles Hughes, Chief Engineer.

Stan Wasalik, Program Director.

Karen Koch, Promotion Manager.

Lisa Whitlock, Public Affairs Director.

KTXH BMPCT-19820629KE GRANTED: 11/5/1982



© 2006 Warren Communications News

Rates: On request.

City of License: Houston. **Station DMA:** Houston, TX. **Rank:** 10.

Circulation © 2005 Nielsen. Coverage based on Nielsen study.

GrandTotal	Cable TV Households	Non-cable TV Households	Total TV Households
Estimated Station Totals *	1,031,570	795,970	1,827,540
Average Weekly Circulation (2005)	272,446	295,937	568,383
Average Daily Circulation (2005)			187,622
Station DMA Total	Cable TV Households	Non-cable TV Households	Total TV Households
Estimated Station Totals *	1,020,490	795,970	1,816,460
Average Weekly Circulation (2005)	269,471	295,937	565,408
Average Daily Circulation (2005)			187,243
Other DMA Total	Cable TV Households	Non-cable TV Households	Total TV Households
Estimated Station Totals *	11,080	0	11,080
Average Weekly Circulation (2005)	2,975	0	2,975
Average Daily Circulation (2005)			379

*Estimated station totals are sums of the Nielsen TV and Cable TV household estimates for each county in which the station registers viewing of more than 5% as per the Nielsen Survey Methods.

KTXH-DT

Ch. 19

Network Service: UPN.

Licensee: Fox Television Stations Inc., 5151 Wisconsin Ave. NW, Washington, DC 20036.

Studio: 4261 Southwest Freeway, Houston, TX 77027.

Mailing Address: 4261 Southwest Freeway, Houston, TX 77027.

Phone: 713-661-2020. **Fax:** 713-479-2859.

Web Site: <http://www.kbxh.com>

Technical Facilities: Channel No. 19 (500-506 MHz). Authorized power: 508-kw max. visual. Antenna: 1955-ft above av. terrain, 1942-ft. above ground.

Latitude	29°	33'	44"
Longitude	95°	30'	35"

Note: Latitude and longitude coordinates shown are based on the North American Datum of 1927 (NAD 27) as currently required by the Mass Media Bureau of the FCC.

Ownership: Fox Television Stations Inc. (Group Owner).

Began Operation: Station operating; no on-air date.

Represented (sales): Millennium Sales & Marketing.

Personnel:

D'Artagnon Babel, President & General Manager.

Susie Doucette, Local Sales Manager.

Toni Burn, National Sales Manager.

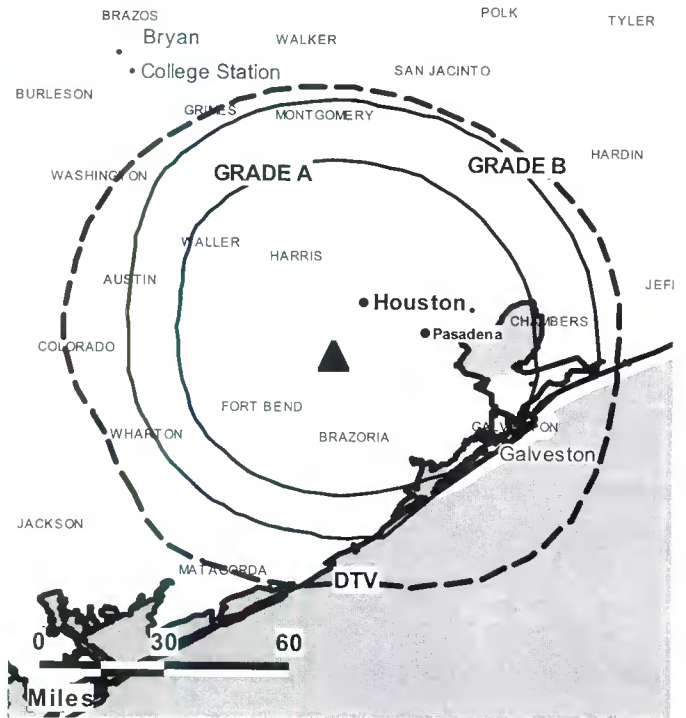
Geoff Campbell, National Sales Manager.

Charles Hughes, Chief Engineer.

Stan Wasilik, Program Director.

Karen Kock, Promotion Director.

KTXH-DT BPCDT-19991013ABL GRANTED: 9/5/2000



© 2006 Warren Communications News

Lisa Whitlock, Public Affairs Director.

City of License: Houston. **Station DMA:** Houston, TX. **Rank:** 10.

Nielsen Data: Not available.

KZJL
Ch. 61

Network Service: IND.

Licensee: KZJL License Corp., 1845 Empire Ave., Burbank, CA 91504.

Studio: 3101 Senior Rd., Missouri City, TX 77459.

Mailing Address: 3101 Senior Rd., Missouri City, TX 77459.

Phone: 281-835-3181. **Fax:** 281-835-3556.

Technical Facilities: Channel No. 61 (752-758 MHz). Authorized power: 4680-kw max. visual. Antenna: 1407-ft above av. terrain, 1384-ft. above ground, 1460-ft. above sea level.

Latitude 29° 33' 25"
Longitude 95° 30' 04"

Holds CP for change to 1700-kw max. visual, 1890-ft above av. terrain, 1885-ft. above ground, 1960-ft. above sea level; lat. 29° 33' 44", long. 95° 30' 35", BPCT-20021107AAA.

Transmitter: 3101 Senior Rd., Harris County.

Digital Facilities: Channel No. 44 (650-656 MHz). Power: 1000-kw max. visual, aural. Antenna: 1513-ft above av. terrain, 1500-ft. above ground, 1575-ft. above sea level.

Latitude 29° 33' 44"
Longitude 95° 30' 35"

FCC Digital File Number: BPCDT-19991101AFF. Granted: November 04, 2004.

Note: Latitude and longitude coordinates shown are based on the North American Datum of 1927 (NAD 27) as currently required by the Mass Media Bureau of the FCC.

Ownership: Liberman Broadcasting Inc. (Group Owner).

Began Operation: June 2, 1995. Sale to Shop at Home Inc. by Charles E. Walker approved by FCC August 6, 1996. Sale to present owner by Shop at Home Inc. approved by FCC January 11, 2001 (Television Digest, Vol. 40:42).

Represented (legal): Wiley, Rein & Fielding.

Represented (engineering): Robert E. Bullock.

Personnel:

Peter Keierleber, General Manager.

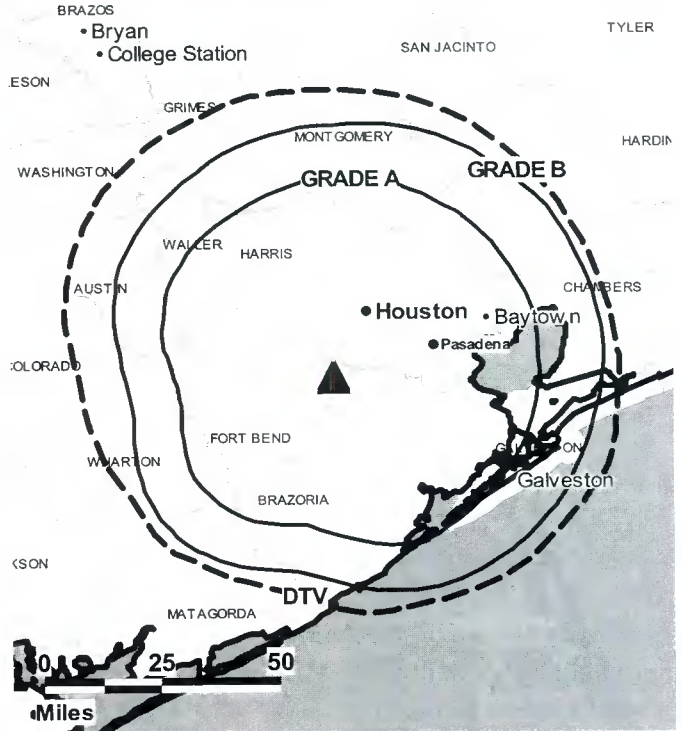
Rod Harty, Chief Engineer.

Bobby Angel, Program Director.

Rates: On request.

City of License: Houston. **Station DMA:** Houston, TX. **Rank:** 10.

KZJL BMPCT-19950725KE GRANTED: 3/18/1996



© 2006 Warren Communications News

Circulation © 2005 Nielsen. Coverage based on Nielsen study.

GrandTotal	Cable	Non-cable	Total
	TV Households	TV Households	TV Households
Estimated Station Totals *	0	578,350	578,350
Average Weekly Circulation (2005)	0	41,417	41,417
Average Daily Circulation (2005)			9,646
Station DMA Total	Cable	Non-cable	Total
	TV Households	TV Households	TV Households
Estimated Station Totals *	0	578,350	578,350
Average Weekly Circulation (2005)	0	41,417	41,417
Average Daily Circulation (2005)			9,646

*Estimated station totals are sums of the Nielsen TV and Cable TV household estimates for each county in which the station registers viewing of more than 5% as per the Nielsen Survey Methods.

KZJL-DT

Ch. 44

Network Service: IND.

Grantee: KZJL License Corp., 1845 Empire Ave., Burbank, CA 91504.

Mailing Address: 3101 Senior Rd., Missouri City, TX 77459.

Phone: 615-263-8000.

Technical Facilities: Channel No. 44 (650-656 MHz). Authorized power: 1000-kw max. visual, aural. Antenna: 1513-ft above av. terrain, 1500-ft. above ground, 1575-ft. above sea level.

Latitude	29°	33'	44"
Longitude	95°	30'	35"

Note: Latitude and longitude coordinates shown are based on the North American Datum of 1927 (NAD 27) as currently required by the Mass Media Bureau of the FCC.

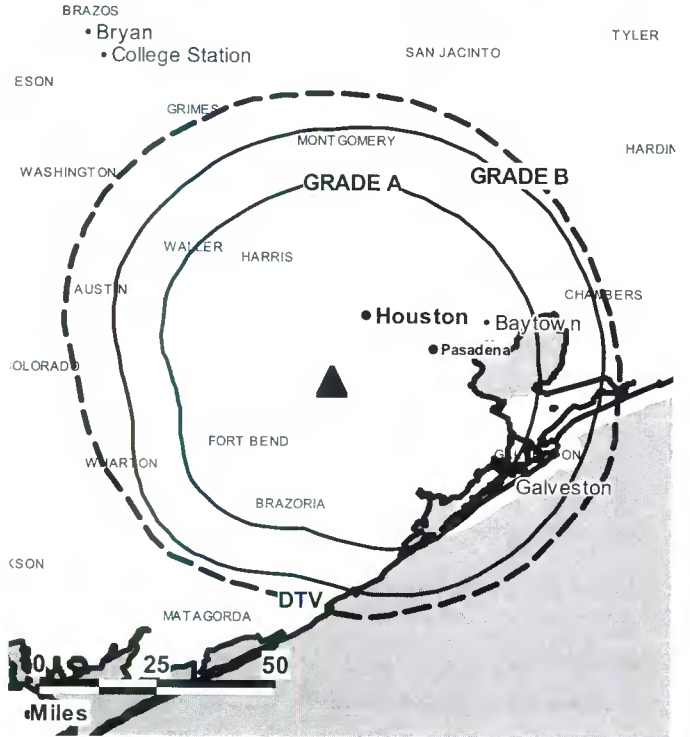
Ownership: Liberman Broadcasting Inc. (Group Owner).

Began Operation: Station operating under Special Temporary Authority at 25.5-kw max. visual; no on-air date

City of License: Houston. **Station DMA:** Houston, TX. **Rank:** 10.

Nielsen Data: Not available.

KZJL-DT BMPCDT-20041101AFY GRANTED: 11/4/2004



KSTR-TV
Ch. 49

Network Service: TEL.

Licensee: Univision Partnership of Dallas, 1999 Avenue of the Stars, Suite 3050, Los Angeles, CA 90067.

Studio: 2323 Bryan St., Suite 1900, Dallas, TX 75201.

Mailing Address: 2323 Bryan St., Suite 1900, Dallas, TX 75201.

Phone: 214-579-4900; 972-579-4900. **Fax:** 214-954-4220.

E-mail: rmunoz-diaz@univision.net

Web Site: http://www.univision.net

Technical Facilities: Channel No. 49 (680-686 MHz). Authorized power: 4460-kw max. visual, 500-kw aural. Antenna: 1704-ft above av. terrain, 1556-ft. above ground, 2370-ft. above sea level.

Latitude 32° 32' 35"
Longitude 96° 57' 32"

Transmitter: 1574 W. Beltline Rd., 1-mi. W of Cedar Hill.

Digital Facilities: Channel No. 48 (674-680 MHz). Power: 225-kw max. visual. Antenna: 1755-ft above av. terrain, 1608-ft. above ground, 1824-ft. above sea level.

Latitude 32° 32' 35"
Longitude 96° 57' 32"

FCC Digital File Number: BMPCDT-20000501ADB. Granted: May 03, 2001.

Note: Latitude and longitude coordinates shown are based on the North American Datum of 1927 (NAD 27) as currently required by the Mass Media Bureau of the FCC.

Multichannel TV Sound: Planned.

Satellite Earth Station: Transmitter NEC; Pinzone, 6.1-meter C-band.

Ownership: Univision Communications Inc. (Group Owner).

Began Operation: April 17, 1984. Sale to USA Broadcasting Inc. by Cella Inc. approved by FCC April 7, 1987. Transfer of control to present owner by USA Broadcasting Inc. approved by FCC May 21, 2001.

Represented (legal): Shaw Pittman.

Represented (engineering): John F. X. Browne & Associates PC.

Personnel:

Rebecca Munoz-Diaz, General Manager.

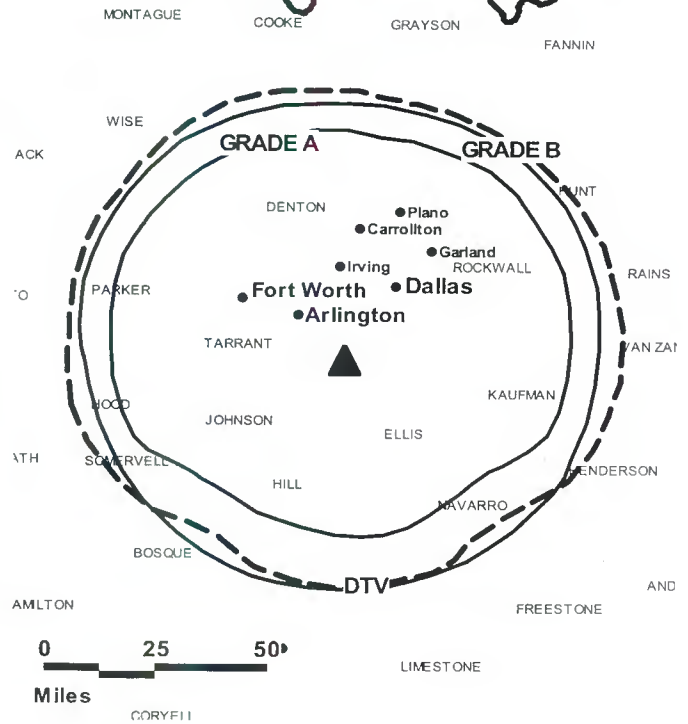
Mike Munoz, Local Sales Manager.

Brian Switzer, Chief Engineer.

Armando de la Fuente, Promotion Director.

Jessica Hernandez, Traffic Manager.

KSTR-TV BMPCT-19870915KG GRANTED: 10/30/1987



© 2006 Warren Communications News

Rates: On request.

City of License: Irving. **Station DMA:** Dallas-Fort Worth, TX. **Rank:** 7.

Circulation © 2005 Nielsen. Coverage based on Nielsen study.

GrandTotal	Cable TV Households	Non-cable TV Households	Total TV Households
Estimated Station Totals *	485,650	689,990	1,175,640
Average Weekly Circulation (2005)	30,584	56,884	87,468
Average Daily Circulation (2005)			38,219
Station DMA Total	Cable TV Households	Non-cable TV Households	Total TV Households
Estimated Station Totals *	485,650	689,990	1,175,640
Average Weekly Circulation (2005)	30,584	56,884	87,468
Average Daily Circulation (2005)			38,219

*Estimated station totals are sums of the Nielsen TV and Cable TV household estimates for each county in which the station registers viewing of more than 5% as per the Nielsen Survey Methods.

KETK-DT
Ch. 22

Network Service: NBC.

Grantee: ComCorp of Tyler License Corp., 700 St. Johns St., Suite 300, Lafayette, LA 70501.

Studio: 4300 Richmond Rd., Tyler, TX 75703.

Mailing Address: 4300 Richmond Rd., Tyler, TX 75703.

Phone: 903-581-5656. **Fax:** 903-561-1648.

E-mail: snodgrass@nbc56.com

Web Site: <http://www.nbc56.com>

Technical Facilities: Channel No. 22 (518-524 MHz). Authorized power: 1000-kw max. visual. Antenna: 1505-ft above av. terrain, 1367-ft. above ground, 1948-ft. above sea level.

Latitude	32°	03'	40"
Longitude	95°	18'	50"

Note: Latitude and longitude coordinates shown are based on the North American Datum of 1927 (NAD 27) as currently required by the Mass Media Bureau of the FCC.

Ownership: Communications Corp. of America (Group Owner).

Began Operation: Station operating under Special Temporary Authority at 3.79-kw max. visual; no on-air date

Represented (legal): Fletcher, Heald & Hildreth PLC.

Represented (sales): Millennium Sales & Marketing.

Personnel:

John Gaston, Vice President & General Manager.

Anthony B. Cruz, General & National Sales Manager.

Janel Gregg, News Director.

Steve Magee, Engineering Director.

Shirley Snodgrass, Business Manager.

Yolanda Clater, Program Director.

Robert Dodd, Promotions Director & Production Manager.

Connie Jobe, Traffic Manager.

Shawn Kahn, Personnel Director.

City of License: Jacksonville.

Station DMA: Tyler-Longview (Lufkin & Nacogdoches), TX. **Rank:** 111.

Nielsen Data: Not available.

KETK-TV
Ch. 56

Network Service: NBC.

Licensee: ComCorp of Tyler License Corp., 700 St. Johns St., Suite 300, Lafayette, LA 70501.

Studio: 4300 Richmond Rd., Tyler, TX 75703.

Mailing Address: 4300 Richmond Rd., Tyler, TX 75703.

Phone: 903-581-5656. **Fax:** 903-561-1648.

E-mail: snodgrass@nbc56.com

Web Site: http://www.nbc56.com

Technical Facilities: Channel No. 56 (722-728 MHz). Authorized power: 5000-kw max. visual, 500-kw aural. Antenna: 1786-ft above av. terrain, 1497-ft. above ground, 2222-ft. above sea level.

Latitude 32° 03' 40"
Longitude 95° 18' 50"

Holds CP for change to 4570-kw max. visual, 1499-ft above av. terrain, 1545-ft. above ground, 1877-ft. above sea level; lat. 31° 54' 20", long. 95° 05' 05", transmitter to 3.72-mi. ENE of Gallatin. BPCT-960723LG.

Transmitter: 1.8-mi. W of Mount Selman.

Digital Facilities: Channel No. 22 (518-524 MHz). Power: 1000-kw max. visual. Antenna: 1505-ft above av. terrain, 1367-ft. above ground, 1948-ft. above sea level.

Latitude 32° 03' 40"
Longitude 95° 18' 50"

FCC Digital File Number: BPCDT-19991014ACD. Granted: October 11, 2000.

Note: Latitude and longitude coordinates shown are based on the North American Datum of 1927 (NAD 27) as currently required by the Mass Media Bureau of the FCC.

Multichannel TV Sound: Stereo only.

Satellite Earth Station: Transmitter Harris; Harris, 6-meter C-band; Harris receivers.

News Service: AP.

Ownership: Communications Corp. of America (Group Owner).

Began Operation: March 9, 1987. Sale to present owner by Sinclair Broadcast Group Inc. approved by FCC November 12, 2004. Transfer to Sinclair Broadcast Group Inc. by Max Media Properties LLC approved by FCC June 29, 1998.

Represented (sales): Millennium Sales & Marketing.

Represented (legal): Fletcher, Heald & Hildreth PLC.

Personnel:

John Gaston, Vice President & General Manager.

Anthony B. Cruz, General & National Sales Manager.

Janet Gregg, News Director.

Steve Magee, Engineering Director.

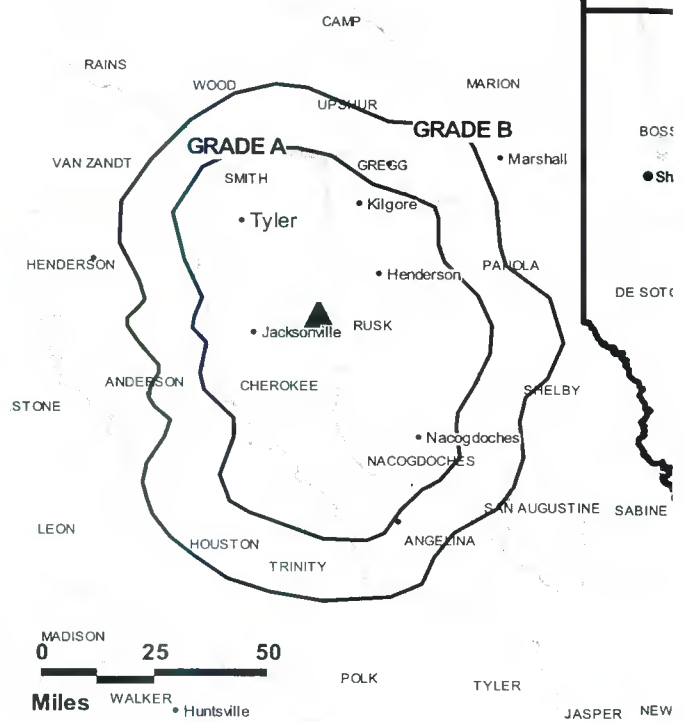
Shirley Snodgrass, Business Manager.

Yolanda Clater, Program Director.

Robert Dodd, Promotion Director & Production Manager.

Connie Jobe, Traffic Manager.

KETK-TV BPCT-960723LG GRANTED: 10/7/1998



Shawn Kahn, Personnel Director.

Rates: On request.

City of License: Jacksonville.

Station DMA: Tyler-Longview (Lufkin & Nacogdoches), TX. **Rank:** 111.

Circulation © 2005 Nielsen. Coverage based on Nielsen study.

GrandTotal	Cable TV Households	Non-cable TV Households	Total TV Households
Estimated Station Totals *	129,040	148,360	277,400
Average Weekly Circulation (2005)	74,992	40,269	115,261
Average Daily Circulation (2005)			51,157
Station DMA Total	Cable TV Households	Non-cable TV Households	Total TV Households
Estimated Station Totals *	106,780	109,550	216,330
Average Weekly Circulation (2005)	66,537	36,825	103,362
Average Daily Circulation (2005)			47,006
Other DMA Total	Cable TV Households	Non-cable TV Households	Total TV Households
Estimated Station Totals *	22,260	38,810	61,070
Average Weekly Circulation (2005)	8,455	3,444	11,899
Average Daily Circulation (2005)			4,151

*Estimated station totals are sums of the Nielsen TV and Cable TV household estimates for each county in which the station registers viewing of more than 5% as per the Nielsen Survey Methods.

KNWS-DT
Ch. 52

Network Service: IND.

Grantee: Johnson Broadcasting Inc., 8440 Westpark, Houston, TX 77063.

Studio: 8440 Westpark Dr., Houston, TX 77063.

Mailing Address: 8440 Westpark Dr., Houston, TX 77063.

Phone: 713-974-5151.

E-mail: chris@knws51.com

Web Site: <http://www.knws51.com>

Technical Facilities: Channel No. 52 (698-704 MHz). Authorized power: 1000-kw max. visual. Antenna: 1886-ft above av. terrain, 1873-ft. above ground, 75-ft. above sea level.

Latitude	29°	33'	34"
Longitude	95°	30'	35"

Note: Latitude and longitude coordinates shown are based on the North American Datum of 1927 (NAD 27) as currently required by the Mass Media Bureau of the FCC.

Ownership: Douglas Johnson (Group Owner).

Began Operation: January 1, 2003. Standard and High Definition. Operating under Special Temporary Authority at 12.5 kw max. visual.

Personnel:

Chris Bourne, Director of Broadcasting.

Doug Johnson, General Manager.

Jack Dabbah, Station & General Sales Manager.

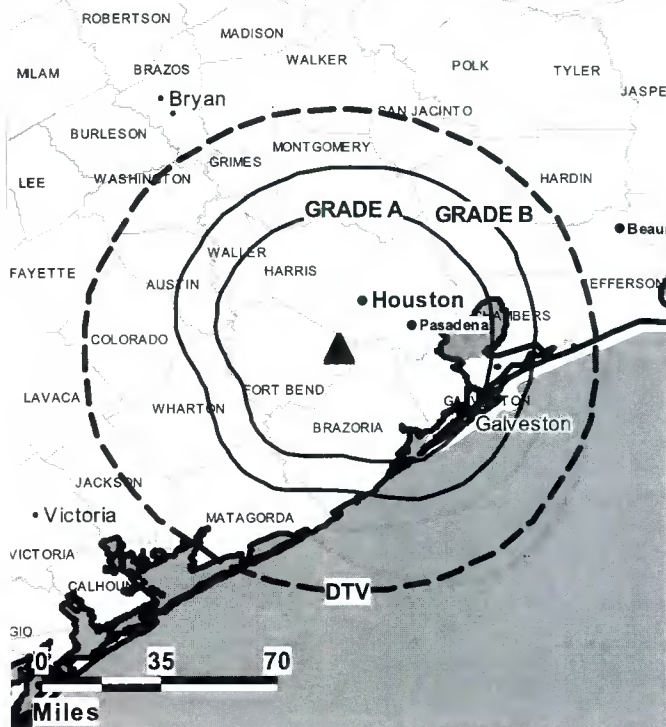
Rod Rodriguez, Local Sales Manager.

Chris Bourne, Engineering & Operations Director.

Andrew Bicknell, Chief Engineer.

Mary Ann Anaya, Business Manager.

KNWS-DT BMPCDT-20010612AEL GRANTED: 4/19/2002



© 2006 Warren Communications News

Tenesa Randall, Traffic Manager.

City of License: Katy. **Station DMA:** Houston, TX. **Rank:** 10.

Nielsen Data: Not available.

KNWS-TV
Ch. 51

Network Service: IND.

Licensee: Johnson Broadcasting Inc., 8440 Westpark Dr., Houston, TX 77063.

Studio: 8440 Westpark Dr., Houston, TX 77063.

Mailing Address: 8440 Westpark Dr., Houston, TX 77063.

Phone: 713-974-5151.

E-mail: chris@knws51.com

Web Site: http://www.knws51.com

Technical Facilities: Channel No. 51 (692-698 MHz). Authorized power: 2250-kw max. visual, 250-kw aural. Antenna: 1660-ft above av. terrain, 1644-ft. above ground, 1716-ft. above sea level.

Latitude 29° 33' 40"
Longitude 95° 30' 04"

Transmitter: 3111 Senior Rd., Missouri City.

Digital Facilities: Channel No. 52 (698-704 MHz). Power: 1000-kw max. visual. Antenna: 1886-ft above av. terrain, 1873-ft. above ground, 75-ft. above sea level.

Latitude 29° 33' 34"
Longitude 95° 30' 35"

FCC Digital File Number: B MPCDT-20010612AEL. Granted: April 19, 2002.

Note: Latitude and longitude coordinates shown are based on the North American Datum of 1927 (NAD 27) as currently required by the Mass Media Bureau of the FCC.

Multichannel TV Sound: Separate audio program.

Satellite Earth Station: Transmitter Comark, Thales; Multiple, 7.3, 5, 3.8-meter K & C band Analog and Digital-band; Standard Communications, Videocipher, Lietch, Tandberg receivers.

Ownership: Douglas Johnson (Group Owner).

Began Operation: November 3, 1993.

Represented (legal): Smithwick & Belendiuk PC.

Represented (engineering): E. Harold Munn Jr. & Associates Inc.

Personnel:

Doug Johnson, General Manager.

Jack Dabbah, Station & Sales Manager.

Rod Rodriguez, Local Sales Manager.

Chris Bourne, Engineering & Operations Director.

Andrew Bicknell, Chief Engineer.

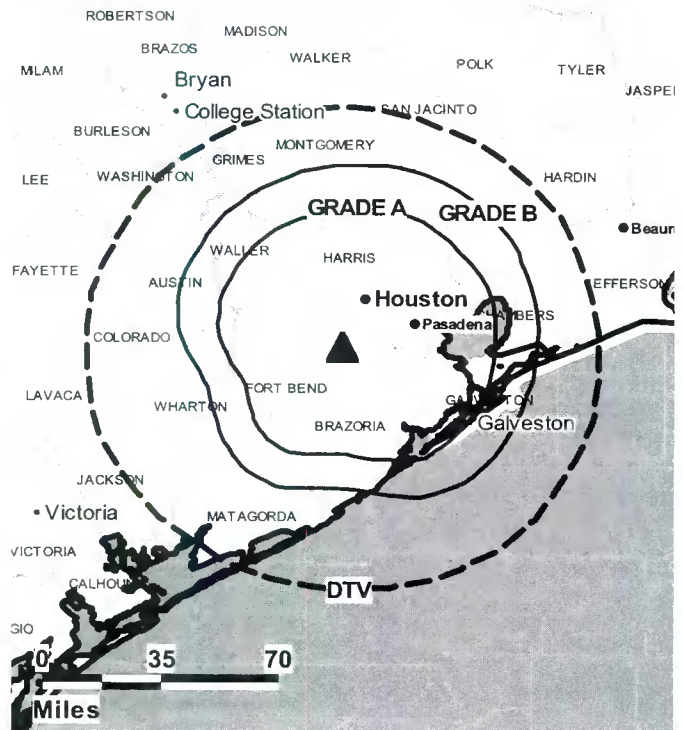
Mary Ann Anaya, Business Manager.

Chris Bourne, Director of Broadcasting.

Tenesa Randall, Traffic Manager.

Rates: On request.

KNWS-TV BMPCT-19920121KG GRANTED: 3/19/1993



© 2006 Warren Communications News

City of License: Katy. **Station DMA:** Houston, TX. **Rank:** 10.

Circulation © 2005 Nielsen. Coverage based on Nielsen study.

GrandTotal	Cable TV Households	Non-cable TV Households	Total TV Households
Estimated Station Totals *	1,014,000	780,320	1,794,320
Average Weekly Circulation (2005)	105,483	95,908	201,391
Average Daily Circulation (2005)			48,906
Station DMA Total	Cable TV Households	Non-cable TV Households	Total TV Households
Estimated Station Totals *	1,010,070	780,320	1,790,390
Average Weekly Circulation (2005)	105,137	95,908	201,045
Average Daily Circulation (2005)			48,873
Other DMA Total	Cable TV Households	Non-cable TV Households	Total TV Households
Estimated Station Totals *	3,930	0	3,930
Average Weekly Circulation (2005)	346	0	346
Average Daily Circulation (2005)			33

*Estimated station totals are sums of the Nielsen TV and Cable TV household estimates for each county in which the station registers viewing of more than 5% as per the Nielsen Survey Methods.

**KRRT
Ch. 35**

Network Service: WBN.

Licensee: San Antonio (KRRT-TV) Licensee Inc., 10706 Beaver Dam Rd., Cockeysville, MD 21030.

Studio: 4335 N.W. Loop 410, San Antonio, TX 78229.

Mailing Address: 4335 N.W. Loop 410, San Antonio, TX 78229.

Phone: 210-366-1129. **Fax:** 210-377-4758.

E-mail: krrt@krrt.com

Web Site: http://www.krrt.com

Technical Facilities: Channel No. 35 (596-602 MHz). Authorized power: 5000-kw max. visual, 500-kw aural. Antenna: 1763-ft above av. terrain, 1520-ft. above ground, 3016-ft. above sea level.

Latitude 29° 36' 37"
Longitude 98° 53' 35"

Holds CP for change to 1691-ft above av. terrain, 1476-ft. above ground, 2972-ft. above sea level; lat. 29° 36' 38", long. 98° 53' 33", BPCT-20030128ABB.

Digital Facilities: Channel No. 32 (578-584 MHz). Power: 1000-kw max. visual. Antenna: 1741-ft above av. terrain, 1527-ft. above ground, 3023-ft. above sea level.

Latitude 29° 36' 38"
Longitude 98° 53' 33"

FCC Digital File Number: BPCDT-19991029ACH. Granted: April 30, 2004.

Note: Latitude and longitude coordinates shown are based on the North American Datum of 1927 (NAD 27) as currently required by the Mass Media Bureau of the FCC.

Multichannel TV Sound: Stereo only.

Satellite Earth Stations: Transmitter PYE; U.S. Tower, 2-meter Ku-band; United Satellite Systems, 5-meter C-band; Scientific-Atlanta, Collins receivers.

LMA: Local marketing agreement with KABB (F), San Antonio.

Ownership: Sinclair Broadcast Group Inc. (Group Owner).

Began Operation: November 6, 1985.

Represented (sales): Millennium Sales & Marketing.

Represented (legal): Shaw Pittman.

Personnel:

John Seabers, General Manager.

David Ostmo, Operations Director.

Dean Radla, Sales Director.

Ken Braswell, Local Sales Manager.

Robert Canales, National Sales Manager.

Hope Roth, Sales Promotion Director.

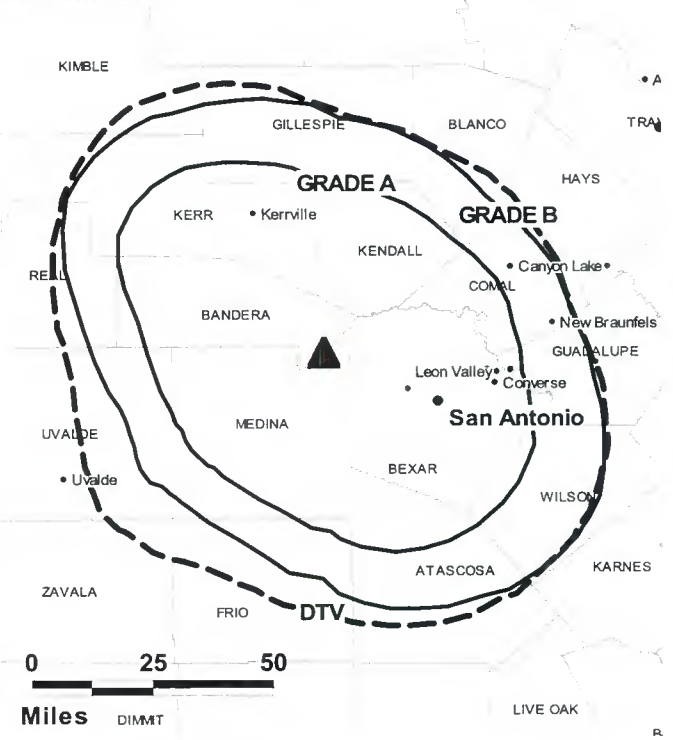
Mike Guerro, Chief Engineer.

Renae Flood, Regional Business Manager.

David Howitt, Marketing Director.

Vangie Moscorro, Promotion Director.

KRRT BPCT-20030128ABB GRANTED: 1/6/2004



Teddy Scoggins, Traffic Manager.

Rates: On request.

City of License: Kerrville. **Station DMA:** San Antonio, TX. **Rank:** 37.

Circulation © 2005 Nielsen. Coverage based on Nielsen study.

GrandTotal	Cable TV Households	Non-cable TV Households	Total TV Households
Estimated Station Totals *	473,360	241,310	714,670
Average Weekly Circulation (2005)	148,978	73,660	222,638
Average Daily Circulation (2005)			68,239
Station DMA Total	Cable TV Households	Non-cable TV Households	Total TV Households
Estimated Station Totals *	469,300	232,640	701,940
Average Weekly Circulation (2005)	148,540	73,068	221,608
Average Daily Circulation (2005)			68,081
Other DMA Total	Cable TV Households	Non-cable TV Households	Total TV Households
Estimated Station Totals *	4,060	8,670	12,730
Average Weekly Circulation (2005)	438	592	1,030
Average Daily Circulation (2005)			158

*Estimated station totals are sums of the Nielsen TV and Cable TV household estimates for each county in which the station registers viewing of more than 5% as per the Nielsen Survey Methods.

KRRT-DT
Ch. 32

Network Service: WBN.

Licensee: San Antonio (KRRT-TV) Licensee Inc., 10706 Beaver Dam Rd., Cockeysville, MD 21030.

Studio: 4335 N.W. Loop 410, San Antonio, TX 78229.

Mailing Address: 4335 N.W. Loop 410, San Antonio, TX 78229.

Phone: 210-366-1129. **Fax:** 210-377-4758.

E-mail: krrt@krrt.com

Web Site: http://www.krrt.com

Technical Facilities: Channel No. 32 (578-584 MHz). Authorized power: 1000-kw max. visual. Antenna: 1741-ft above av. terrain, 1527-ft. above ground, 3023-ft. above sea level.

Latitude	29°	36'	38"
Longitude	98°	53'	33"

Note: Latitude and longitude coordinates shown are based on the North American Datum of 1927 (NAD 27) as currently required by the Mass Media Bureau of the FCC.

Ownership: Sinclair Broadcast Group Inc. (Group Owner).

Began Operation: May 15, 2003.

Represented (sales): Millennium Sales & Marketing.

Represented (legal): Shaw Pittman.

Personnel:

John Seabers, General Manager.

David Ostmo, Operations Director.

Dean Radla, Sales Director.

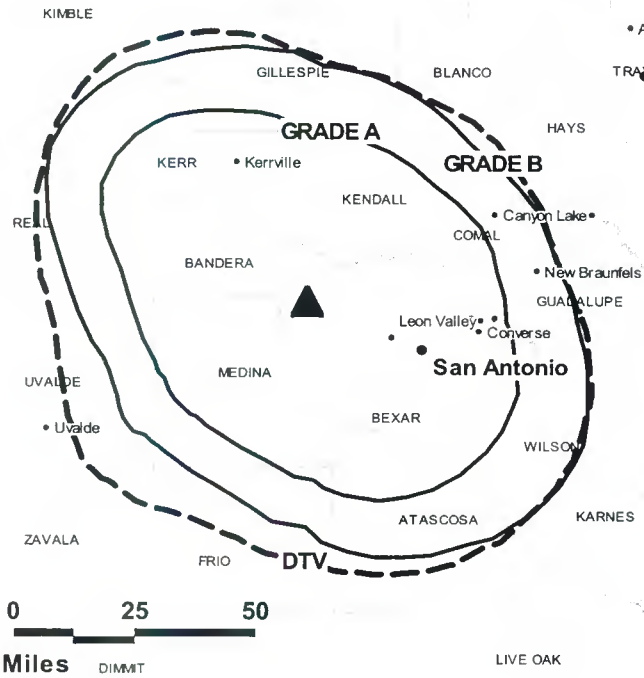
Ken Braswell, Local Sales Manager.

Robert Canales, National Sales Manager.

Hope Roth, Sales Promotion Director.

Mike Guerra, Chief Engineer.

KRRT-DT BPCDT-19991029ACH GRANTED: 4/30/2004



© 2006 Warren Communications News

Renae Flood, Regional Business Manager.

David Howitt, Marketing Director.

Vangie Moscorro, Promotion Director.

Teddy Scoggins, Traffic Manager.

City of License: Kerrville. **Station DMA:** San Antonio, TX. **Rank:** 37.

Nielsen Data: Not available.

KAKW-DT
Ch. 23

Network Service: WBN, UPN.

Grantee: Univision Communications Inc., 1999 Avenue of the Stars, Suite 3050, Los Angeles, CA 90067.

Mailing Address: 8803 Woodway Dr., Waco, TX 76712-2344.

Phone: 254-776-3844; 800-456-3844. **Fax:** 254-776-8032.

E-mail: staff@kwkt.com

Web Site: http://www.kwkt.com

Technical Facilities: Channel No. 23 (524-530 MHz). Authorized power: 39.4-kw max. visual. Antenna: 1813-ft above av. terrain, 1790-ft. above ground.

Latitude	30°	43'	34"
Longitude	97°	59'	23"

Note: Latitude and longitude coordinates shown are based on the North American Datum of 1927 (NAD 27) as currently required by the Mass Media Bureau of the FCC.

Ownership: Univision Communications Inc. (Group Owner).

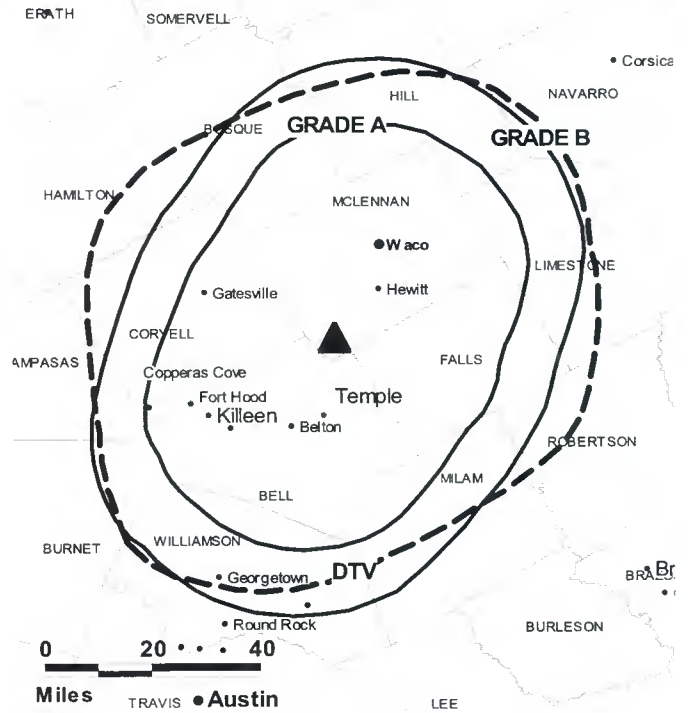
Began Operation: Station operating under Special Temporary Authority at 45-kw visual; no on-air date.

Represented (sales): Continental Television Sales.

Personnel:

- Ron Crowder, General Manager.
- Bill Knobler, General Sales Manager.
- Duane Sartor, Operations Manager.
- Caroline Nelson, Traffic Manager.
- Edna Williams, Business Manager.
- Lou Stronger, Chief Engineer.

KAKW-DT BPCDT-19991027ADJ GRANTED: 3/7/2001



Robin Rice, National Sales Manager.

City of License: Killeen. **Station DMA:** Austin, TX. **Rank:** 53.

Nielsen Data: Not available.

KAKW-TV
 (formerly KAKW)
 Ch. 62

Network Service: WBN, UPN.

Licensee: KAKW License Partnership LP, 1999 Avenue of the Stars, Suite 3050, Los Angeles, CA 90067.

Studio: 8803 Woodway Dr., Waco, TX 76712-2344.

Mailing Address: 8803 Woodway Dr., Waco, TX 76712-2344.

Phone: 254-776-3844; 800-456-3844. **Fax:** 254-776-8032.

E-mail: staff@kwkt.com

Web Site: http://www.kwkt.com

Technical Facilities: Channel No. 62 (758-764 MHz). Authorized power: 1650-kw max. visual. Antenna: 1814-ft above av. terrain, 1790-ft. above ground, 2926-ft. above sea level.

Latitude 30° 43' 33"
 Longitude 97° 59' 24"

Digital Facilities: Channel No. 23 (524-530 MHz). Power: 39.4-kw max. visual. Antenna: 1813-ft above av. terrain, 1790-ft. above ground.

Latitude 30° 43' 34"
 Longitude 97° 59' 23"

FCC Digital File Number: BPCDT-19991027ADJ. Granted: March 07, 2001.

Note: Latitude and longitude coordinates shown are based on the North American Datum of 1927 (NAD 27) as currently required by the Mass Media Bureau of the FCC.

LMA: Local marketing agreement with KWKT (F), Waco.

Ownership: Univision Communications Inc. (Group Owner).

Began Operation: May 31, 1996. Sale to present owner by White Knight Holding Inc. approved by FCC December 10, 2001.

Represented (sales): Continental Television Sales.

Represented (engineering): Marsand Inc.

Personnel:

Ron Crowder, General Manager.

Robin Rice, National Sales Manager.

Lou Strouger, Chief Engineer.

Bill Knobler, General Sales Manager.

Duane Sartor, Operations Manager.

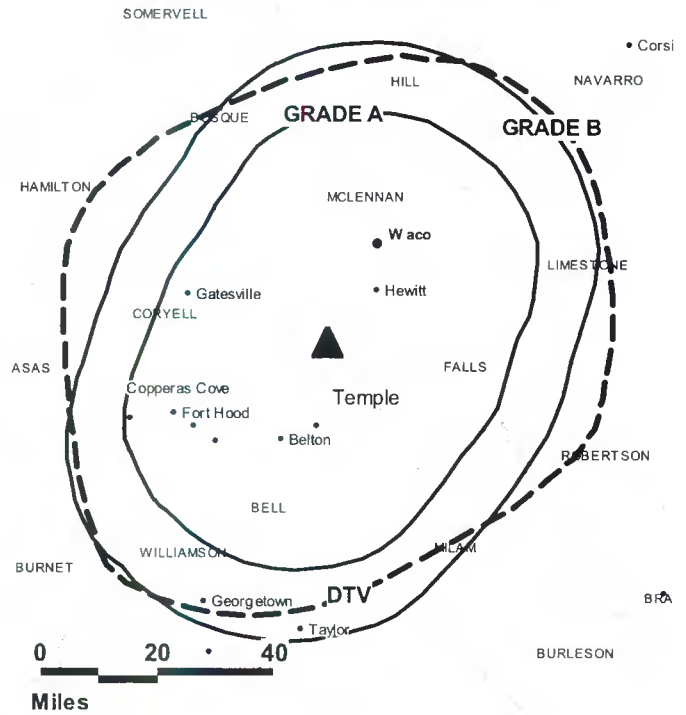
Caroline Nelson, Traffic Manager.

Edna Williams, Business Manager.

Rates: On request.

City of License: Killeen. **Station DMA:** Austin, TX. **Rank:** 53.

KAKW-TV BMPCT-951006KF GRANTED: 12/11/1995



Circulation © 2005 Nielsen. Coverage based on Nielsen study.

GrandTotal	Cable TV Households	Non-cable TV Households	Total TV Households
Estimated Station Totals *	104,330	115,670	220,000
Average Weekly Circulation (2005)	6,357	6,721	13,078
Average Daily Circulation (2005)			5,197
Station DMA Total	Cable TV Households	Non-cable TV Households	Total TV Households
Estimated Station Totals *	0	115,670	115,670
Average Weekly Circulation (2005)	0	6,721	6,721
Average Daily Circulation (2005)			1,851
Other DMA Total	Cable TV Households	Non-cable TV Households	Total TV Households
Estimated Station Totals *	104,330	0	104,330
Average Weekly Circulation (2005)	6,357	0	6,357
Average Daily Circulation (2005)			3,346

*Estimated station totals are sums of the Nielsen TV and Cable TV household estimates for each county in which the station registers viewing of more than 5% as per the Nielsen Survey Methods.

KLDT
Ch. 55

Network Service: IND.

Licensee: Johnson Broadcasting of Dallas Inc., 8440 W. Park, Houston, TX 77063.

Studio: 2450 Rockbrook Dr., Lewisville, TX 75067.

Mailing Address: 2450 Rockbrook Dr., Lewisville, TX 75067.

Phone: 972-316-2115; 713-974-5697. **Fax:** 972-316-1112.

E-mail: garysaenz@att.net

Technical Facilities: Channel No. 55 (716-722 MHz). Authorized power: 3240-kw max. visual. Antenna: 469-ft above av. terrain, 472-ft. above ground, 994-ft. above sea level.

Latitude	33°	00'	19"
Longitude	96°	58'	59"

Holds CP for change to 5000-kw max. visual, 1621-ft above av. terrain, 1473-ft. above ground, 2290-ft. above sea level; lat. 32° 32' 36", long. 96° 57' 32", BPCT-20020307ABK.

Transmitter: 2450 Rockbrook (St. Rd. 3040), Lewisville; 8.7-mi. SE of Lake Dallas.

Digital Facilities: Channel No. 54 (710-716 MHz). Power: 75-kw max. visual. Antenna: 1621-ft above av. terrain, 1473-ft. above ground.

Latitude	32°	32'	36"
Longitude	96°	57'	32"

Note: Latitude and longitude coordinates shown are based on the North American Datum of 1927 (NAD 27) as currently required by the Mass Media Bureau of the FCC.

Ownership: Douglas Johnson (Group Owner).

Began Operation: October 1, 1997.

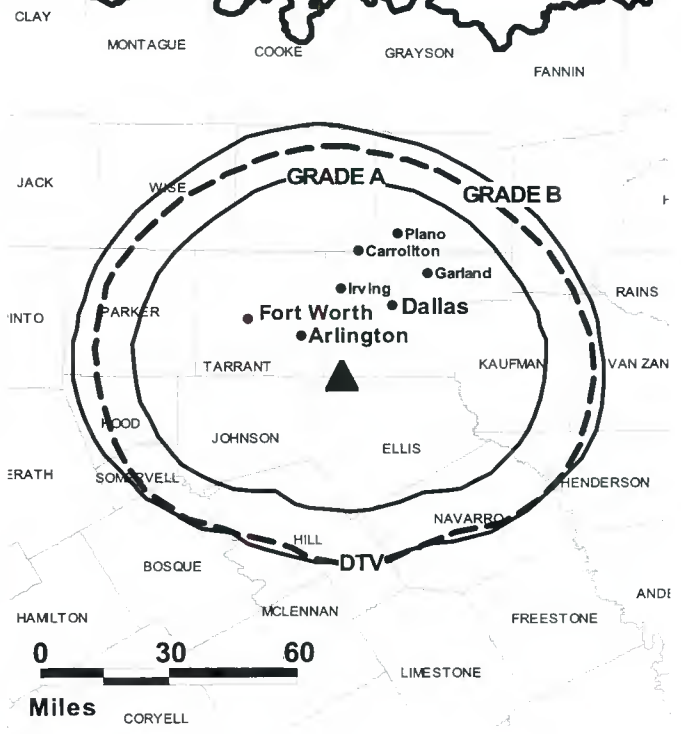
Represented (legal): Smithwick & Belendiuk PC.

Personnel:

Douglas Johnson, General Manager.

Gary Saenz, Master Control Supervisor.

KLDT BPCT-20020307ABK GRANTED: 5/9/2003



© 2006 Warren Communications News

Andrew Bicnel, Chief Engineer.

Rates: On request.

City of License: Lake Dallas. **Station DMA:** Dallas-Fort Worth, TX. **Rank:** 7.

Nielsen Data: Not available.

Texas — Lake Dallas

KLDT-DT Ch. 54

Network Service: IND.

Grantee: Johnson Broadcasting of Dallas Inc., 8440 W. Park, Houston, TX 77063.

Studio: 2450 Rockbrook Dr., Lewisville, TX 75067.

Mailing Address: 2450 Rockbrook Dr., Lewisville, TX 75067.

Phone: 972-316-2115. **Fax:** 972-316-1112.

E-mail: garysanz@att.net

Technical Facilities: Channel No. 54 (710-716 MHz). Authorized power: 75-kw max. visual. Antenna: 1621-ft above av. terrain, 1473-ft. above ground.

Latitude	32°	32'	36"
Longitude	96°	57'	32"

Note: Latitude and longitude coordinates shown are based on the North American Datum of 1927 (NAD 27) as currently required by the Mass Media Bureau of the FCC.

Ownership: Douglas Johnson (Group Owner).

Began Operation: February 1, 2003. Station operating under Special Temporary Authority at 3.25-kw max. visual.

Personnel:

Douglas Johnson, General Manager.

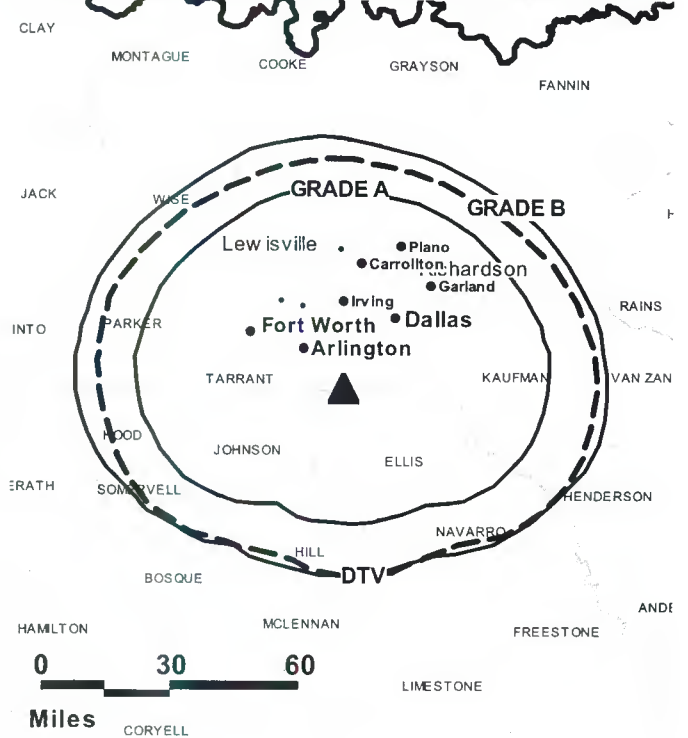
Gary Saenz, Master Control Supervisor.

Andrew Bicnel, Chief Engineer.

City of License: Lake Dallas. **Station DMA:** Dallas-Fort Worth, TX. **Rank:** 7.

Nielsen Data: Not available.

KLDT-DT BMPCDT-20020307ABJ GRANTED: 4/18/2002



© 2006 Warren Communications News

KGNS-DT
Ch. 15

Network Service: NBC.

Grantee: SagamoreHill Broadcasting of Texas LLC, 3825 Inverness Way, Augusta, GA 30907.

Studio: 120 W. Del Mar Blvd., Laredo, TX 78045.

Mailing Address: Box 2829, Laredo, TX 78044.

Phone: 956-727-8888. **Fax:** 956-727-5336.

E-mail: nsanchez@pro8news.com

Web Site: <http://www.pro8news.com>

Technical Facilities: Channel No. 15 (476-482 MHz). Authorized power: 1000-kw max. visual. Antenna: 935-ft above av. terrain, 242-ft. above ground.

Latitude	27°	40'	21"
Longitude	99°	39'	51"

Note: Latitude and longitude coordinates shown are based on the North American Datum of 1927 (NAD 27) as currently required by the Mass Media Bureau of the FCC.

Ownership: SagamoreHill Broadcasting LLC (Group Owner).

Began Operation: Station operating under Special Temporary Authority at 1.12-kw max. visual; no on-air date

Represented (legal): Wiley, Rein & Fielding.

Represented (sales): Continental Television Sales.

Personnel:

Mary Nell Sanchez, Vice President & General Manager.

Jose Luis Salinas, Production Manager.

Ramiro Saucedo, Creative Services Director.

Olga Ramirez, Traffic Manager.

Juan Cue, Local Sales Manager.

Carlos Salinas, National & Regional Sales Manager.

Raymond Gomez, News Director.

David York, Chief Engineer.

Maria Lopez, Programming Director.

City of License: Laredo. **Station DMA:** Laredo, TX. **Rank:** 188.

Nielsen Data: Not available.

KGNS-TV
Ch. 8

Network Service: NBC.

Licensee: SagamoreHill Broadcasting of Texas LLC, 3825 Inverness Way, Augusta, GA 30907.

Studio: 120 W. Del Mar Blvd., Laredo, TX 78045.

Mailing Address: Box 2829, Laredo, TX 78045.

Phone: 956-727-8888. **Fax:** 956-727-5336.

E-mail: nsanchez@pro8news.com

Web Site: http://www.pro8news.com

Technical Facilities: Channel No. 8 (180-186 MHz). Authorized power: 316-kw visual, 42.2-kw aural. Antenna: 1024-ft above av. terrain, 1033-ft. above ground, 1519-ft. above sea level.

Latitude 27° 40' 21"
Longitude 99° 39' 51"

Transmitter: 6.52-mi. N of Isalitas.

Digital Facilities: Channel No. 15 (476-482 MHz). Power: 1000-kw max. visual. Antenna: 935-ft above av. terrain, 242-ft. above ground.

Latitude 27° 40' 21"
Longitude 99° 39' 51"

FCC Digital File Number: BPCDT-19991026ABK. Granted: November 01, 2002.

Note: Latitude and longitude coordinates shown are based on the North American Datum of 1927 (NAD 27) as currently required by the Mass Media Bureau of the FCC.

News Service: AP.

Ownership: SagamoreHill Broadcasting LLC (Group Owner).

Began Operation: January 5, 1956. Transfer by partners H. C. Avery Jr. & David H. Cole to Donald W. Reynolds approved by FCC July 30, 1958 (Television Digest, Vol. 14:28, 32). Sale to T. Frank Smith Jr., et al., approved by FCC October 4, 1977. Sale to Burke Broadcasting approved by FCC October 28, 1983; rescinded November 2, 1983; granted December 15, 1983. Federal court subsequently ordered that Burke sell station back to Gulf Coast Broadcasting Co., to be followed by sale to Century Development Corp. (Malcolm I. Glazer). Sale to present owner by The Malcolm Glazer Trust approved by FCC September 28, 2004.

Represented (sales): Continental Television Sales.

Represented (legal): Wiley, Rein & Fielding.

Personnel:

Mary Nell Sanchez, Vice President & General Manager.

Juan Cue, Local Sales Manager.

Carlos Salinas, National & Regional Sales Manager.

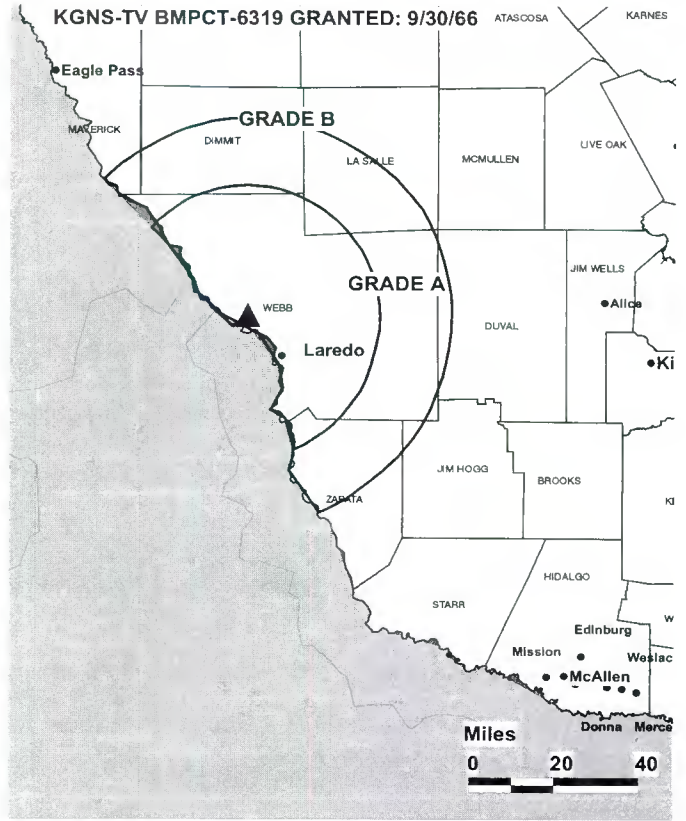
Raymond Gomez, News Director.

David York, Chief Engineer.

Maria Lopez, Programming Director.

Jose Luis Salinas, Production Manager.

Ramiro Saucedo, Creative Services Director.



© 2006 Warren Communications News

Olga Ramirez, Traffic Manager.

Rates: On request.

City of License: Laredo. **Station DMA:** Laredo, TX. **Rank:** 188.

Circulation © 2005 Nielsen. Coverage based on Nielsen study.

GrandTotal	Cable TV Households	Non-cable TV Households	Total TV Households
Estimated Station Totals *	40,780	20,880	61,660
Average Weekly Circulation (2005)	23,436	5,653	29,089
Average Daily Circulation (2005)			17,057
Station DMA Total	Cable TV Households	Non-cable TV Households	Total TV Households
Estimated Station Totals *	38,030	20,370	58,400
Average Weekly Circulation (2005)	23,274	5,602	28,876
Average Daily Circulation (2005)			16,936
Other DMA Total	Cable TV Households	Non-cable TV Households	Total TV Households
Estimated Station Totals *	2,750	510	3,260
Average Weekly Circulation (2005)	162	51	213
Average Daily Circulation (2005)			121

*Estimated station totals are sums of the Nielsen TV and Cable TV household estimates for each county in which the station registers viewing of more than 5% as per the Nielsen Survey Methods.

KLDO-DT
Ch. 19

Network Service: UNV.

Grantee: Entravision Holdings LLC, 801 N. Jackson, McAllen, TX 78504.

Studio: 222 Bob Bullock Loop, Laredo, TX 78043.

Mailing Address: 222 Bob Bullock Loop, Laredo, TX 78043.

Phone: 956-727-0027. **Fax:** 956-727-2673.

E-mail: esolis@entravision.com

Web Site: <http://www.kldo-tv27.com>

Technical Facilities: Channel No. 19 (500-506 MHz). Authorized power: 200-kw max. visual. Antenna: 162-ft above av. terrain, 248-ft. above ground.

Latitude	27°	30'	04"
Longitude	99°	30'	37"

Note: Latitude and longitude coordinates shown are based on the North American Datum of 1927 (NAD 27) as currently required by the Mass Media Bureau of the FCC.

Ownership: Entravision Communications Corp. (Group Owner).

Began Operation: Station operating under Special Temporary Authority at 7-kw max. visual; no on-air date.

Personnel:

Terry Elena Ordaz, General Manager & General Sales Manager.

Carla Jenkins, Local Sales Manager.

Mike Graytan, News Director.

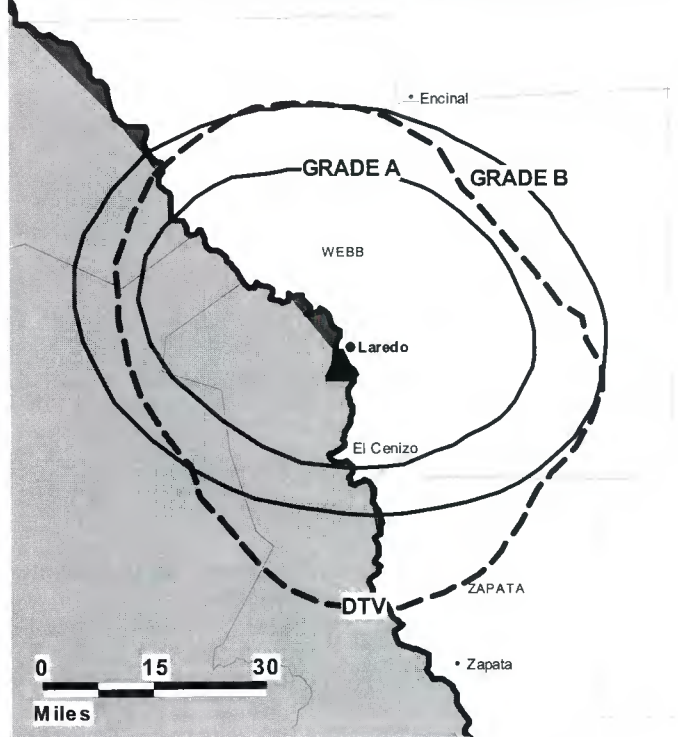
Joe Martinez, Chief Engineer.

Elizabeth Canavati, Business Manager.

Ime Valenzuele, Promotion Director.

Bill Teogarcia, Production Manager.

KLDO-DT BPCDT-19991025ACZ GRANTED: 8/20/2001



© 2006 Warren Communications News

Isa Gonzales, Traffic Manager.

City of License: Laredo. **Station DMA:** Laredo, TX. **Rank:** 188.

Nielsen Data: Not available.

KLDO-TV
Ch. 27

Network Service: UNV.

Licensee: Entravision Holdings LLC, 801 N. Jackson, McAllen, TX 78504.

Studio: 222 Bob Bullock Loop, Laredo, TX 78043.

Mailing Address: 222 Bob Bullock Loop, Laredo, TX 78043.

Phone: 956-727-0027. **Fax:** 956-727-2673.

E-mail: esolis@entravision.com

Web Site: http://www.kldo-tv27.com

Technical Facilities: Channel No. 27 (548-554 MHz). Authorized power: 3720-kw max. visual, 372-kw aural. Antenna: 220-ft above av. terrain, 352-ft. above ground, 732-ft. above sea level.

Latitude 27° 30' 04"
Longitude 99° 30' 37"

Transmitter: St. Maria & Zaragoza Sts.

Digital Facilities: Channel No. 19 (500-506 MHz). Power: 200-kw max. visual. Antenna: 162-ft above av. terrain, 248-ft. above ground.

Latitude 27° 30' 04"
Longitude 99° 30' 37"

FCC Digital File Number: BPCDT-19991025ACZ. Granted: August 20, 2001.

Note: Latitude and longitude coordinates shown are based on the North American Datum of 1927 (NAD 27) as currently required by the Mass Media Bureau of the FCC.

SNG Mobile Dish: M/A-Com, .

Ownership: Entravision Communications Corp. (Group Owner).

Began Operation: December 18, 1984.

Represented (sales): Univision.

Represented (legal): Thompson, Hine & Flory LLP.

Personnel:

Terry Elena Ordaz, General Manager & General Sales Manager.

Carla Bafidis Jenkins, Local Sales Manager.

Mike Graytan, News Director.

Joe Martinez, Chief Engineer.

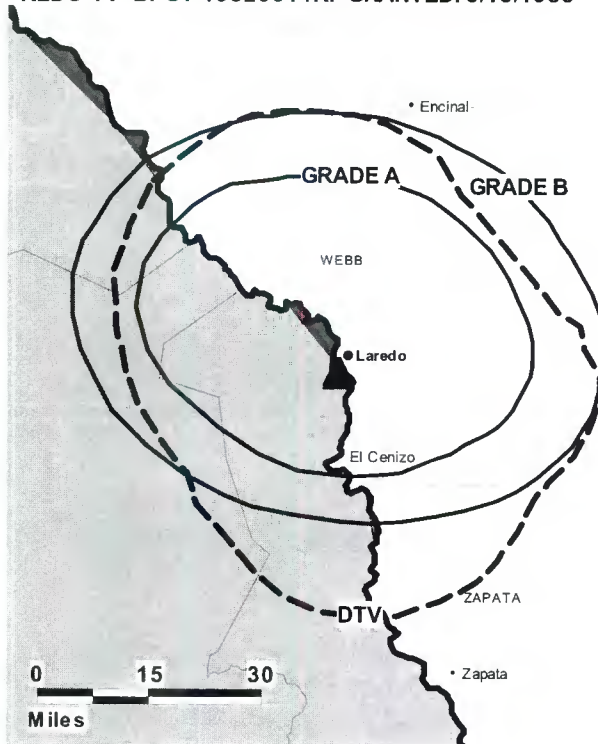
Elizabeth Canavati, Business Manager.

Ime Valenzuele, Promotion Director.

Bill Luis Teogarcia, Production Manager.

Isa Gonzales, Traffic Manager.

KLDO-TV BPCT-19820614KI GRANTED: 5/18/1983



© 2006 Warren Communications News

Highest 30 Sec. Rate: \$325.

City of License: Laredo. **Station DMA:** Laredo, TX. **Rank:** 188.

Circulation © 2005 Nielsen. Coverage based on Nielsen study.

GrandTotal	Cable TV Households	Non-cable TV Households	Total TV Households
Estimated Station Totals *	38,030	20,370	58,400
Average Weekly Circulation (2005)	21,715	13,831	35,546
Average Daily Circulation (2005)			23,068
Station DMA Total	Cable TV Households	Non-cable TV Households	Total TV Households
Estimated Station Totals *	38,030	20,370	58,400
Average Weekly Circulation (2005)	21,715	13,831	35,546
Average Daily Circulation (2005)			23,068

*Estimated station totals are sums of the Nielsen TV and Cable TV household estimates for each county in which the station registers viewing of more than 5% as per the Nielsen Survey Methods.

KVTV
Ch. 13
 (Satellite of KZTV, Corpus Christi)

Network Service: CBS.

Licensee: K-SIX Television Inc., 301 Artesian St., Corpus Christi, TX 78401.

Studio: 2600 Shea & Anna Sts., Laredo, TX 78041.

Mailing Address: Box 2039, Laredo, TX 78044-2039.

Phone: 956-727-1300. **Fax:** 956-723-0474.

E-mail: contactus@kztv10.com

Web Site: http://www.kvtv.com

Technical Facilities: Channel No. 13 (210-216 MHz). Authorized power: 87.5-kw visual, 17.4-kw aural. Antenna: 920-ft above av. terrain, 1035-ft. above ground, 1449-ft. above sea level.

Latitude 27° 31' 04"
 Longitude 99° 31' 20"

Holds CP for change to 316-kw visual, 924-ft above av. terrain, 988-ft. above ground, 1402-ft. above sea level; lat. 27° 31' 12", long. 99° 31' 19", BPCT-20010116AHQ.

Transmitter: Anna & Shea Sts.

Digital Facilities: Channel No. 14 (470-476 MHz). Power: 200-kw max. visual. Antenna: 856-ft above av. terrain, 919-ft. above ground.

Latitude 27° 31' 12"
 Longitude 99° 31' 19"

FCC Digital File Number: BPCDT-19991101AKI. Granted: July 13, 2001.

Note: Latitude and longitude coordinates shown are based on the North American Datum of 1927 (NAD 27) as currently required by the Mass Media Bureau of the FCC.

News Services: UPI, Southwest Newswire, CBS Newspath.

Ownership: K-SIX Television Inc. (Group Owner).

Began Operation: December 28, 1973.

Represented (sales): Millennium Sales & Marketing.

Personnel:

Dale Remy, President, General Manager & Program Director.

Shelly Langan, General Sales Manager.

Billy Brotherton, Local Sales Manager.

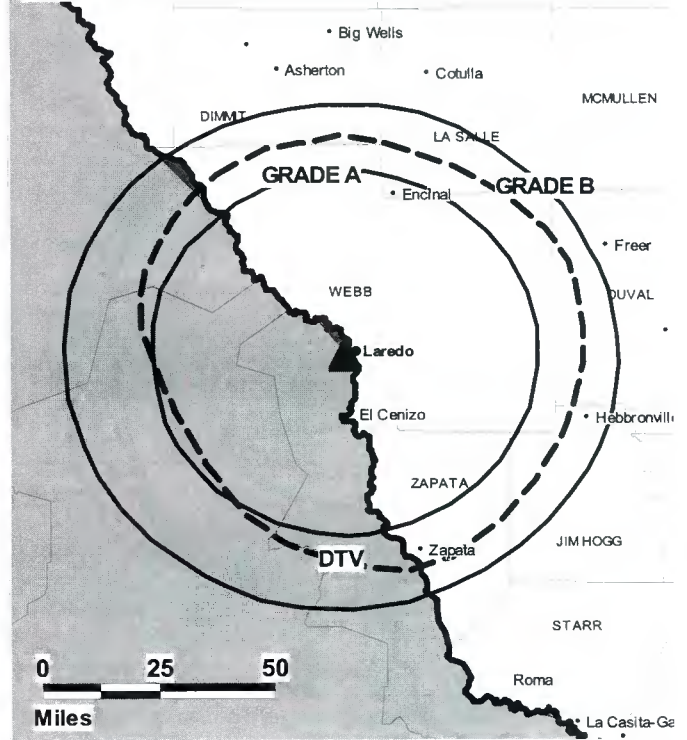
Kent Harrell, News Director.

Rich Hutchinson, Chief Engineer.

Amando Solis, Business Manager.

Carol Rostohar, Promotion Director.

KVTV BPCT-20010116AHQ GRANTED: 1/30/2001



© 2006 Warren Communications News

Sherry Lemerond, Traffic Manager.

Highest 30 Sec. Rate: \$250.

City of License: Laredo. **Station DMA:** Laredo, TX. **Rank:** 188.

Circulation © 2005 Nielsen. Coverage based on Nielsen study.

GrandTotal	Cable TV Households	Non-cable TV Households	Total TV Households
Estimated Station Totals *	38,030	20,370	58,400
Average Weekly Circulation (2005)	13,196	5,154	18,350
Average Daily Circulation (2005)			7,242
Station DMA Total	Cable TV Households	Non-cable TV Households	Total TV Households
Estimated Station Totals *	38,030	20,370	58,400
Average Weekly Circulation (2005)	13,196	5,154	18,350
Average Daily Circulation (2005)			7,242

*Estimated station totals are sums of the Nielsen TV and Cable TV household estimates for each county in which the station registers viewing of more than 5% as per the Nielsen Survey Methods.

KVTV-DT
Ch. 14

Network Service: CBS.

Grantee: K-SIX Television Inc., Box TV-10, Corpus Christi, TX 78403.

Studio: 2600 Shea & Anna Sts., Laredo, TX 78041.

Mailing Address: Box 2039, Laredo, TX 78044.

Phone: 956-727-1300. **Fax:** 956-723-0474.

E-mail: contactus@kztv10.com

Web Site: <http://www.kvtv.com>

Technical Facilities: Channel No. 14 (470-476 MHz). Authorized power: 200-kw max. visual. Antenna: 856-ft above av. terrain, 919-ft. above ground.

Latitude	27°	31'	12"
Longitude	99°	31'	19"

Note: Latitude and longitude coordinates shown are based on the North American Datum of 1927 (NAD 27) as currently required by the Mass Media Bureau of the FCC.

Ownership: K-SIX Television Inc. (Group Owner).

Began Operation: Station operating; no on-air date.

Represented (sales): Millennium Sales & Marketing.

Personnel:

Dale Remy, President, General Manager & Program Director.

Shelly Langan, General Sales Manager.

Billy Brotherton, Local Sales Manager.

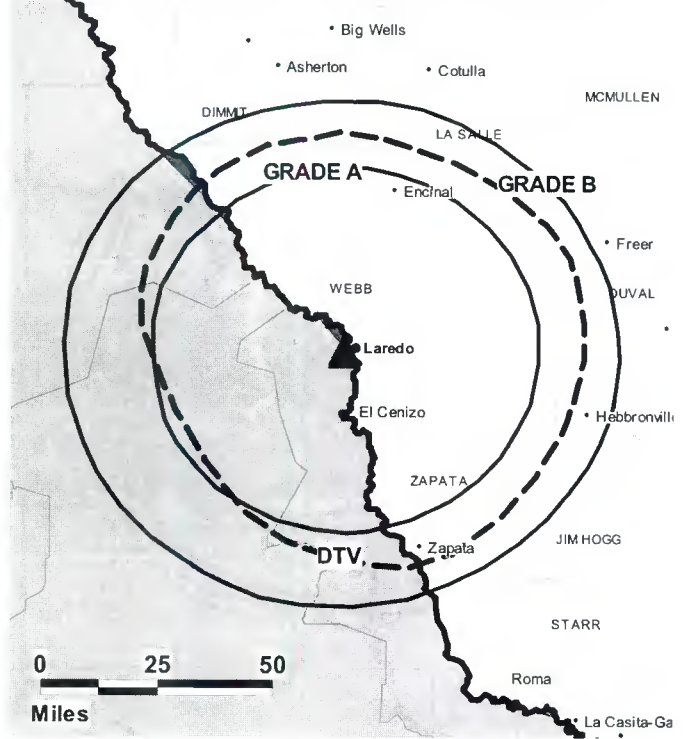
Kent Harrell, News Director.

Rich Hutchinson, Chief Engineer.

Amando Solis, Business Manager.

Carol Rostohar, Promotion Director.

KVTV-DT BPCDT-19991101AKI GRANTED: 7/13/2001



© 2006 Warren Communications News

Sherry Lemerond, Traffic Manager.

City of License: Laredo. **Station DMA:** Laredo, TX. **Rank:** 188.

Nielsen Data: Not available.

XHFTX
Ch. 57

Network Service: UPN, FOX.

Licensee: Televisa.

Studio: 1505 Calle del Norte, Suite 400, Laredo, TX 78041.

Mailing Address: 1505 Calle del Norte, Suite 400, Laredo, TX 78041.

Phone: 956-728-0165. **Fax:** 956-728-0841.

E-mail: pablo.rendon@cox.com

Technical Facilities: Channel No. 57 (728-734 MHz). Authorized power: 1837.84-kw visual, 656-ft. above sea level.

Latitude	27°	26'	41.5"
Longitude	99°	30'	30.2"

Note: Latitude and longitude coordinates shown are based on the North American Datum of 1927 (NAD 27) as currently required by the Mass Media Bureau of the FCC.

Ownership: Televisa (Group Owner).

Began Operation: September 4, 1994.

Represented (sales): Petry Television Inc.

Represented (legal): Protele.

Personnel:

Pablo Rendon, General Manager.

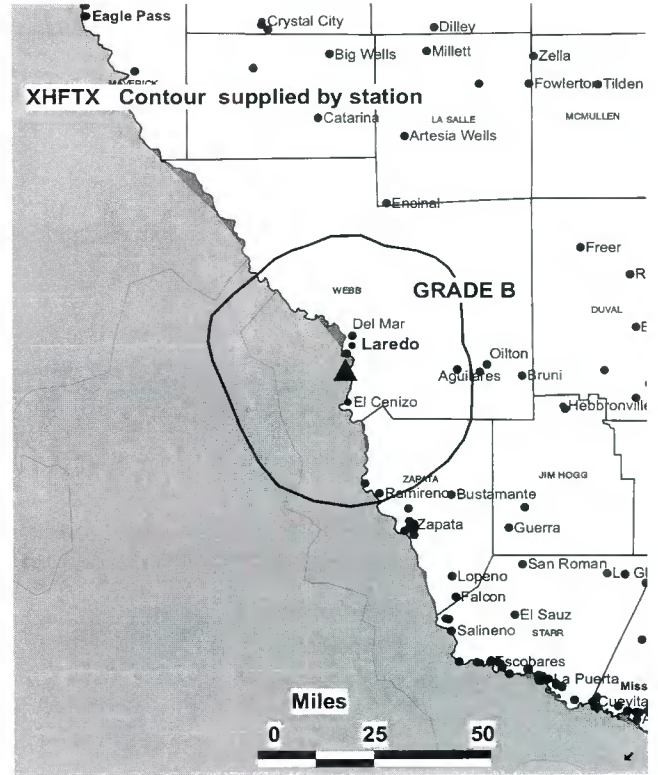
Brent Skinner, General Sales Manager.

Emmet Wells, National Sales Manager.

Ruben Lopez Rubio, Chief Engineer.

Juan C. Vazquez, Program Director.

Rates: On request.



© 2006 Warren Communications News

City of License: Laredo. **Station DMA:** Laredo, TX. **Rank:** 188.

Nielsen Data: Not available.

KXAM-DT
Ch. 27

Network Service: NBC.

Grantee: KXAN Inc., Box 490, Austin, TX 78767.

Studio: 908 W. Martin L. King Blvd., Austin, TX 78701.

Mailing Address: Box 490, Austin, TX 78767.

Phone: 512-476-3636. **Fax:** 512-476-1520.

E-mail: news36@kxan.com

Web Site: http://www.kxam14.com

Technical Facilities: Channel No. 27 (548-554 MHz). Authorized power: 660-kw max. visual. Antenna: 817-ft above av. terrain, 394-ft. above ground, 1932-ft. above sea level.

Latitude	30°	40'	36"
Longitude	98°	33'	59"

Note: Latitude and longitude coordinates shown are based on the North American Datum of 1927 (NAD 27) as currently required by the Mass Media Bureau of the FCC.

Ownership: LIN TV Corp. (Group Owner).

Began Operation: Station operating under Special Temporary Authority at 125-kw max. visual; no on-air date.

Personnel:

Carlos Fernandez, President & General Manager.

James Holowaty, Operations & Production Manager.

Teansie Garfield, General Sales Manager.

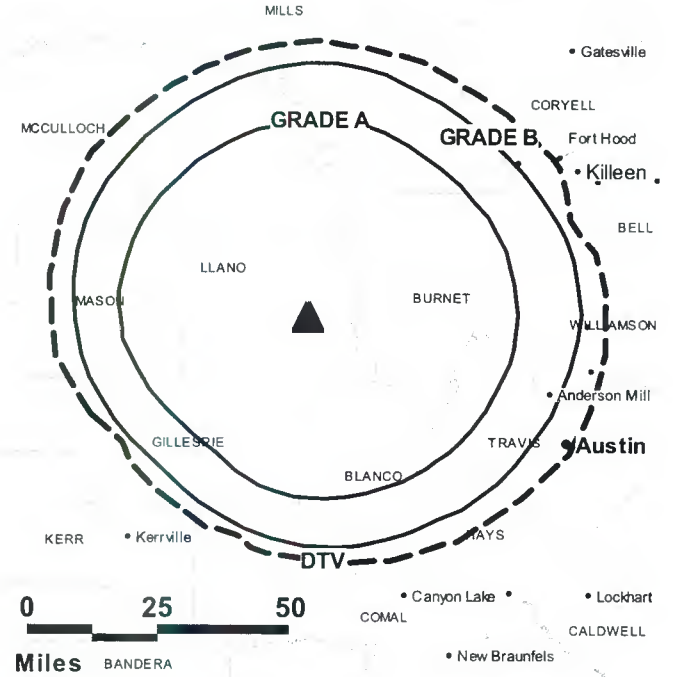
Bruce Whiteaker, News Director.

Mark Dunham, Engineering Manager.

Anne Peterson, Business Manager.

Regina Sota, Program Director.

KXAM-DT BPCDT-19991018AAV GRANTED: 11/12/2004



© 2006 Warren Communications News

Jim Canning, Promotion Director.

Laura Hansen, Traffic Manager.

City of License: Llano. **Station DMA:** Austin, TX. **Rank:** 53.

Nielsen Data: Not available.

KXAM-TV
Ch. 14
(Satellite of KXAN-TV, Austin)

Network Service: NBC.

Licensee: KXAN Inc., Box 490, Austin, TX 78767.

Studio: 908 W. Martin L. King Jr. Blvd., Austin, TX 78701.

Mailing Address: Box 490, Austin, TX 78767.

Phone: 512-476-3636. **Fax:** 512-469-0630.

E-mail: news36@kxan.com

Web Site: http://www.kxam14.com

Technical Facilities: Channel No. 14 (470-476 MHz). Authorized power: 3160-kw max. visual. Antenna: 883-ft above av. terrain, 459-ft. above ground, 1998-ft. above sea level.

Latitude	30°	40'	36"
Longitude	98°	33'	59"

Transmitter: 8-mi. SE of Llano, off State Rte. 71.

Digital Facilities: Channel No. 27 (548-554 MHz). Power: 660-kw max. visual. Antenna: 817-ft above av. terrain, 394-ft. above ground, 1932-ft. above sea level.

Latitude	30°	40'	36"
Longitude	98°	33'	59"

FCC Digital File Number: BPCDT-19991018AAV. Granted: November 12, 2004.

Note: Latitude and longitude coordinates shown are based on the North American Datum of 1927 (NAD 27) as currently required by the Mass Media Bureau of the FCC.

Ownership: LIN TV Corp. (Group Owner).

Began Operation: September 6, 1991. Sale of controlling interest in LIN from AT&T to Hicks, Muse, Tate & Furst approved by FCC March 2, 1998 (Television Digest, Vol. 37:33, 42; 38:2, 10). Proposed sale of Hicks, Muse interest to Chancellor Media dismissed.

Represented (legal): Covington & Burling.

Personnel:

Carlos Fernandez, President & General Manager.

James Holowaty, Operations & Production Manager.

Teansie Garfield, General Sales Manager.

Bruce Whiteaker, News Director.

Mark Dunham, Chief Engineer.

Anne Peterson, Business Manager.

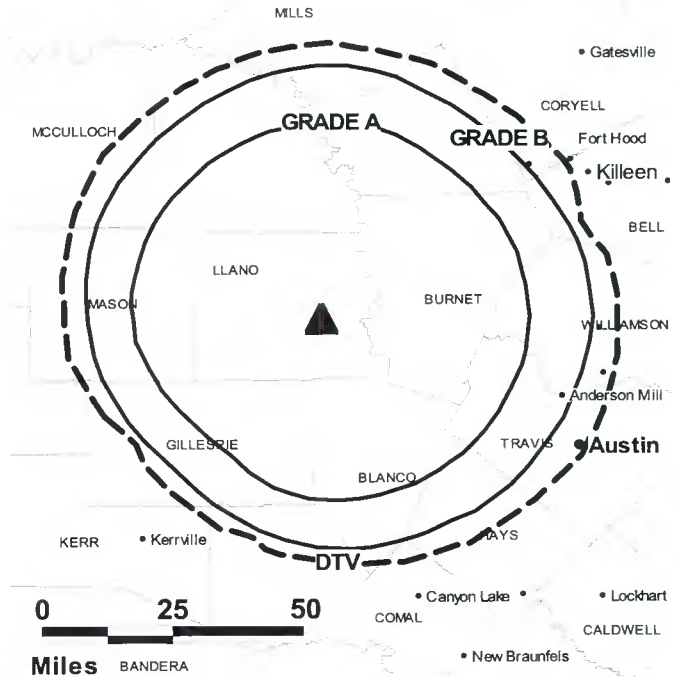
Regina Sota, Program Director.

Jim Canning, Promotion Director.

Laura Hansen, Traffic Manager.

Rates: On request.

KXAM-TV BMPCT-19890509KG GRANTED: 11/15/1990



© 2006 Warren Communications News

City of License: Llano. **Station DMA:** Austin, TX. **Rank:** 53.

Circulation © 2005 Nielsen. Coverage based on Nielsen study.

GrandTotal	Cable TV Households	Non-cable TV Households	Total TV Households
Estimated Station Totals *	10,920	22,390	33,310
Average Weekly Circulation (2005)	6,569	3,123	9,692
Average Daily Circulation (2005)			5,197
Station DMA Total	Cable TV Households	Non-cable TV Households	Total TV Households
Estimated Station Totals *	7,270	21,190	28,460
Average Weekly Circulation (2005)	4,616	2,919	7,535
Average Daily Circulation (2005)			4,617
Other DMA Total	Cable TV Households	Non-cable TV Households	Total TV Households
Estimated Station Totals *	3,650	1,200	4,850
Average Weekly Circulation (2005)	1,953	204	2,157
Average Daily Circulation (2005)			580

*Estimated station totals are sums of the Nielsen TV and Cable TV household estimates for each county in which the station registers viewing of more than 5% as per the Nielsen Survey Methods.

KCEB
Ch. 54

Network Service: UPN.

Permittee: Estes Broadcasting Inc., 910 Travis St., Suite 2030, Houston, TX 77002.

Studio: 701 N. Access Rd., Longview, TX 75602.

Mailing Address: 701 N. Access Rd., Longview, TX 75602.

Phone: 903-553-0054. **Fax:** 903-753-6673.

Technical Facilities: Channel No. 54 (710-716 MHz). Authorized power: 5000-kw max. visual. Antenna: 829-ft above av. terrain, 716-ft. above ground, 1178-ft. above sea level.

Latitude	32°	35'	36"
Longitude	94°	49'	10"

Holds CP for change to 878-ft above av. terrain, 815-ft. above ground, 1326-ft. above sea level; lat. 32° 15' 36", long. 94° 57' 002", BPCT-20040521AGY.

Transmitter: 0.2-mi. N of intersection of Rtes. 300 & 1844 at Seven Pines, Upshur County.

Note: Latitude and longitude coordinates shown are based on the North American Datum of 1927 (NAD 27) as currently required by the Mass Media Bureau of the FCC.

Ownership: Estes Broadcasting LLC.

Began Operation: July 20, 2003. Transfer of control to Dimension Enterprises Ltd. (Charles H. Chatelain) from JMI Services Inc. approved by FCC November 24, 2003.

Represented (legal): Fletcher, Heald & Hildreth PLC.

Represented (engineering): Cavell, Mertz & Davis Inc.

Personnel:

Tony Cruz, General Manager.

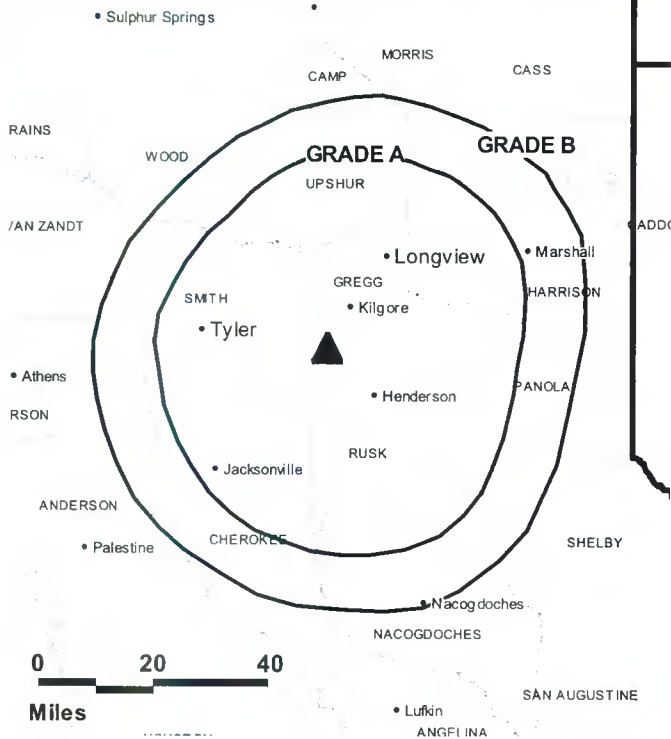
Tyrone Curl, General Sales Manager.

Hugh Peavy, Chief Engineer.

Jeremy Butler, Promotion Director.

Dale Lessenberry, Creative Services Director.

KCEB BPCT-20040521AGY GRANTED: 11/4/2004



Andril Dickey, Traffic Liaison.

City of License: Longview.

Station DMA: Tyler-Longview (Lufkin & Nacogdoches), TX. **Rank:** 111.

Nielsen Data: Not available.

KFXK
Ch. 51

Network Service: FOX.

Licensee: White Knight Bcstg. of Longview License Corp., 1116-G Collidge Dr., Lafayette, LA 70503.

Studio: 701 N. Access Rd., Longview, TX 75602.

Mailing Address: 701 N. Access Rd., Longview, TX 75602.

Phone: 903-236-0051; 903-758-1691. **Fax:** 903-753-6637.

E-mail: news@nbc56.com

Web Site: http://www.fox51.com

Technical Facilities: Channel No. 51 (692-698 MHz). Authorized power: 4683-kw max. visual, 309.7-kw aural. Antenna: 1249-ft above av. terrain, 1175-ft. above ground, 1695-ft. above sea level.

Latitude 32° 15' 35"
Longitude 94° 57' 02"

Transmitter: 1-mi. NW of intersection of Hwys. 42 & 1513, New London.

Digital Facilities: Channel No. 31 (572-578 MHz). Power: 1000-kw max. visual. Antenna: 1184-ft above av. terrain, 1109-ft. above ground.

Latitude 32° 15' 35"
Longitude 94° 57' 02"

FCC Digital File Number: BPCDT-19991027ACM. Granted: March 07, 2001.

Note: Latitude and longitude coordinates shown are based on the North American Datum of 1927 (NAD 27) as currently required by the Mass Media Bureau of the FCC.

Satellite Earth Stations: Transmitter RCA; M/A-Com, Ku-band; Harris, 6.5-meter C-band; Scientific-Atlanta, 7-meter C-band; Scientific-Atlanta, M/A-Com, Harris receivers.

Ownership: White Knight Holdings Inc. (Group Owner).

Began Operation: September 9, 1984.

Represented (sales): Millennium Sales & Marketing.

Represented (legal): Shaw Pittman.

Personnel:

Tony Cruz, General Manager.

Tyrone Curl, Local Sales Manager.

Janet Gregg, News Director.

Hugh Peavy, Engineering Director.

Shawna Kahn, Business Manager.

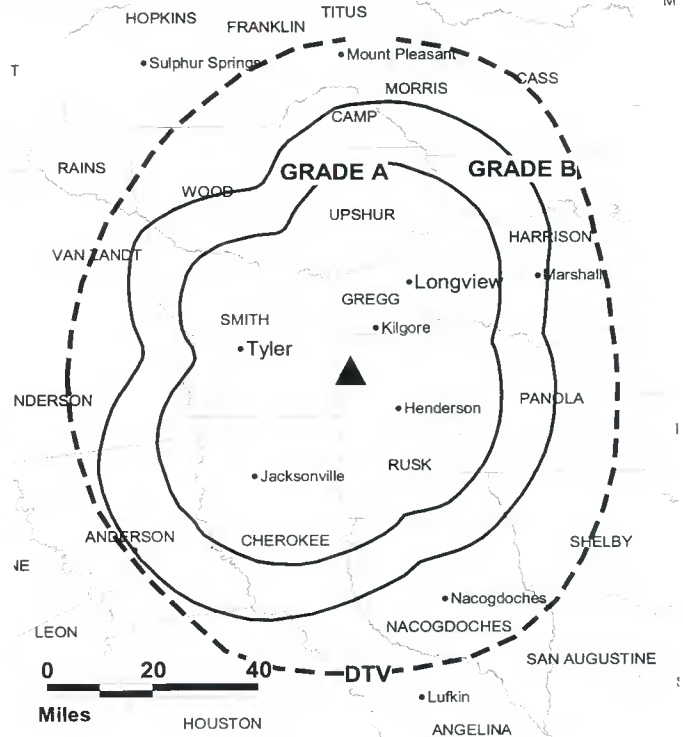
Drew Balch, Program Director.

Jeremy Butler, Promotion Director.

Connie Jobe, Traffic Manager.

Highest 30 Sec. Rate: \$1400.

KFXK BPCT-910215KO GRANTED: 3/26/91



© 2006 Warren Communications News

City of License: Longview.

Station DMA: Tyler-Longview (Lufkin & Nacogdoches), TX. **Rank:** 111.

Circulation © 2005 Nielsen. Coverage based on Nielsen study.

GrandTotal	Cable TV Households	Non-cable TV Households	Total TV Households
Estimated Station Totals *	115,420	127,930	243,350
Average Weekly Circulation (2005)	48,962	37,864	86,826
Average Daily Circulation (2005)			30,399
Station DMA Total	Cable TV Households	Non-cable TV Households	Total TV Households
Estimated Station Totals *	106,780	109,550	216,330
Average Weekly Circulation (2005)	48,530	35,005	83,535
Average Daily Circulation (2005)			29,525
Other DMA Total	Cable TV Households	Non-cable TV Households	Total TV Households
Estimated Station Totals *	8,640	18,380	27,020
Average Weekly Circulation (2005)	432	2,859	3,291
Average Daily Circulation (2005)			874

*Estimated station totals are sums of the Nielsen TV and Cable TV household estimates for each county in which the station registers viewing of more than 5% as per the Nielsen Survey Methods.

KFXK-DT
Ch. 31

Network Service: FOX.

Grantee: Warwick Communications Inc., 1116-G Coolidge Dr., Lafayette, LA 70503.

Studio: 701 N. Access Rd., Longview, TX 75602.

Mailing Address: 701 N. Access Rd., Longview, TX 75602.

Phone: 903-236-0051; 903-758-1691. **Fax:** 903-753-6637.

E-mail: news@nbc56.com

Web Site: http://www.fox51.com

Technical Facilities: Channel No. 31 (572-578 MHz). Authorized power: 1000-kw max. visual. Antenna: 1184-ft above av. terrain, 1109-ft. above ground.

Latitude	32°	15'	35"
Longitude	94°	57'	02"

Note: Latitude and longitude coordinates shown are based on the North American Datum of 1927 (NAD 27) as currently required by the Mass Media Bureau of the FCC.

Ownership: White Knight Holdings Inc. (Group Owner).

Began Operation: Station operating under Special Temporary Authority at 0.25-kw max. visual; no on-air date

Represented (sales): Millennium Sales & Marketing.

Personnel:

Tony Cruz, General Manager.

Tyrone Curl, Local Sales Manager.

Janet Gregg, News Director.

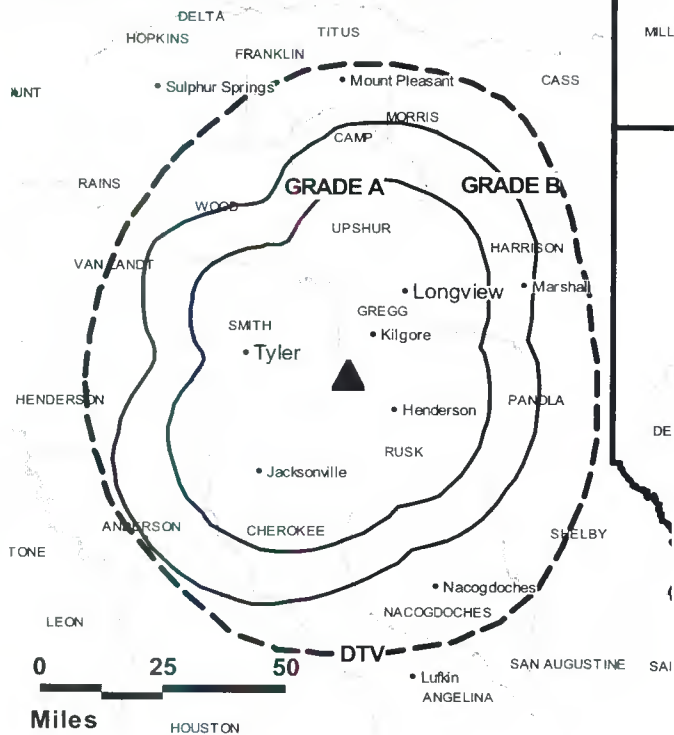
Hugh Peavy, Engineering Director.

Shawna Kahn, Business Manager.

Drew Balch, Program Director.

Jeremy Butler, Promotion Director.

KFXK-DT BPCDT-19991027ACM GRANTED: 3/7/2001



© 2006 Warren Communications News

Connie Jobe, Traffic Manager.

City of License: Longview.

Station DMA: Tyler-Longview (Lufkin & Nacogdoches), TX. **Rank:** 111.

Nielsen Data: Not available.

KAMC
Ch. 28

Network Service: ABC.

Licensee: Mission Broadcasting Inc., 544 Red Rock Dr., Wadsworth, OH 44281.

Studio: 7403 S. University St., Lubbock, TX 79423-1424.

Mailing Address: 7403 S. University St., Lubbock, TX 79423-1424.

Phone: 806-745-2345; 806-745-2828. **Fax:** 806-748-1080.

E-mail: 28news@abc28.com

Web Site: http://www.abc28.com

Technical Facilities: Channel No. 28 (554-560 MHz). Authorized power: 2000-kw max. & 788-kw horizontal visual, 374-kw & 153-kw horizontal aural. Antenna: 840-ft above av. terrain, 875-ft. above ground, 4081-ft. above sea level.

Latitude 33° 30' 57"
Longitude 101° 50' 54"

Transmitter: 0.2-mi. SW of 84th St. & Ave. J, Lubbock.

Digital Facilities: Channel No. 27 (548-554 MHz). Power: 1000-kw max. visual. Antenna: 830-ft above av. terrain, 824-ft. above ground, 4035-ft. above sea level.

Latitude 33° 30' 57"
Longitude 101° 50' 54"

FCC Digital File Number: BPCDT-990305KF. Granted: June 28, 2001.

Note: Latitude and longitude coordinates shown are based on the North American Datum of 1927 (NAD 27) as currently required by the Mass Media Bureau of the FCC.

Satellite Earth Stations: Transmitter RCA; Harris, 3-meter C-band; Andrew, 4.5-meter C-band; Vertex, 4.6-meter Ku-band; Satcom Technologies, 5-meter C-band; Andrew, 7.3-meter C-band; M/A-Com, Andrew receivers.

News Service: AP.

Ownership: Mission Broadcasting Inc. (Group Owner).

Began Operation: November 11, 1968. Transfer of control to McAlister TV Enterprises Inc. approved by FCC March 24, 1975. Assignment of license to Intercontinental Pacific Group Inc. (Douglas Wolf) & subsequent sale to Burr-Hawkins Media Inc. approved by FCC November 24, 1998. Transfer to VHR Broadcasting Inc. by Burr-Hawkins Media Inc. approved by FCC December 29, 1998. Sale to Kenos Broadcasting Inc. (David Smith) by VHR Broadcasting Inc. approved by FCC December 17, 2003. Pro forma assignment of license to present owner by Kenos Broadcasting Inc. (David Smith) approved by FCC December 22, 2003.

Represented (sales): Blair Television.

Represented (legal): Drinker Biddle & Reath LLP.

Represented (engineering): Cavell, Mertz & Davis Inc.

Personnel:

Karen Barth, General Manager & Business Manager.

Tony Hoover, Local Sales Manager.

Gary Melston, Regional Sales Manager.

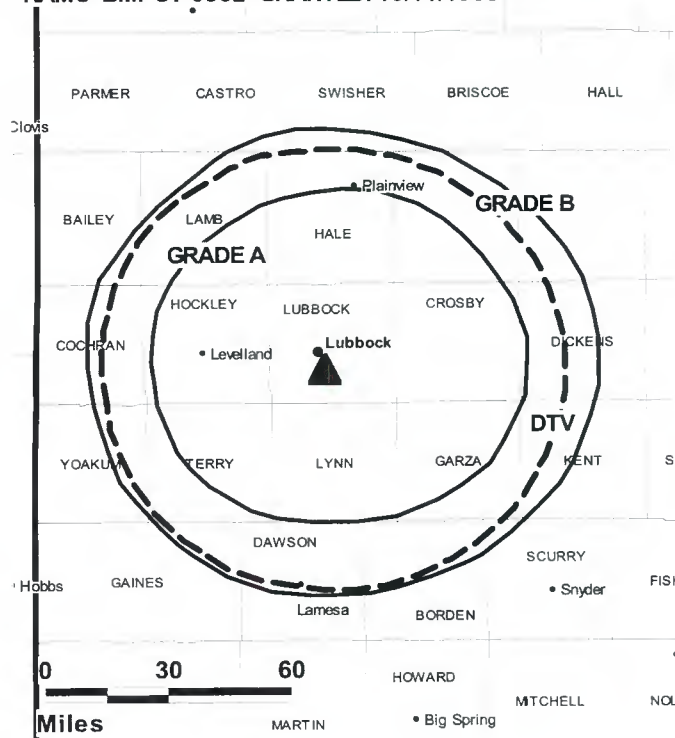
Russ Poteet, News Director.

Monte Williams, Chief Engineer.

A. C. Wimberly, Program Director.

Jeff Pitner, Promotion & Marketing Director.

KAMC BMPCT-6862 GRANTED: 10/11/1968



© 2006 Warren Communications News

Charles Spaugh, Production Manager.

Rosie Duran, Traffic Manager.

Highest 30 Sec. Rate: \$1000.

City of License: Lubbock. **Station DMA:** Lubbock, TX. **Rank:** 146.

Circulation © 2005 Nielsen. Coverage based on Nielsen study.

GrandTotal	Cable TV Households	Non-cable TV Households	Total TV Households
Estimated Station Totals *	82,140	68,350	150,490
Average Weekly Circulation (2005)	48,383	39,866	88,249
Average Daily Circulation (2005)			38,227
Station DMA Total	Cable TV Households	Non-cable TV Households	Total TV Households
Estimated Station Totals *	80,560	63,300	143,860
Average Weekly Circulation (2005)	48,260	39,454	87,714
Average Daily Circulation (2005)			38,100
Other DMA Total	Cable TV Households	Non-cable TV Households	Total TV Households
Estimated Station Totals *	1,580	5,050	6,630
Average Weekly Circulation (2005)	123	412	535
Average Daily Circulation (2005)			127

*Estimated station totals are sums of the Nielsen TV and Cable TV household estimates for each county in which the station registers viewing of more than 5% as per the Nielsen Survey Methods.

KAMC-DT
Ch. 27

Network Service: ABC.

Grantee: Mission Broadcasting Inc., 544 Red Rock Dr., Wadsworth, OH 44281.

Studio: 7403 University Ave., Lubbock, TX 79423-1424.

Mailing Address: 7403 University Ave., Lubbock, TX 79423-1424.

Phone: 806-745-2345; 806-745-2828. **Fax:** 806-748-1080.

E-mail: 28news@abc28.com

Web Site: http://www.abc28.com

Technical Facilities: Channel No. 27 (548-554 MHz). Authorized power: 1000-kw max. visual. Antenna: 830-ft above av. terrain, 824-ft. above ground, 4035-ft. above sea level.

Latitude	33°	30'	57"
Longitude	101°	50'	54"

Transmitter: 1201 84th St.

Note: Latitude and longitude coordinates shown are based on the North American Datum of 1927 (NAD 27) as currently required by the Mass Media Bureau of the FCC.

Ownership: Mission Broadcasting Inc. (Group Owner).

Began Operation: Station operating under Special Temporary Authority at 0.98-kw max. visual; no on-air date.

Represented (legal): Drinker Biddle & Reath LLP.

Represented (sales): Blair Television.

Represented (engineering): Cavell, Mertz & Davis Inc.

Personnel:

Karen Barth, General Manager & Business Manager.

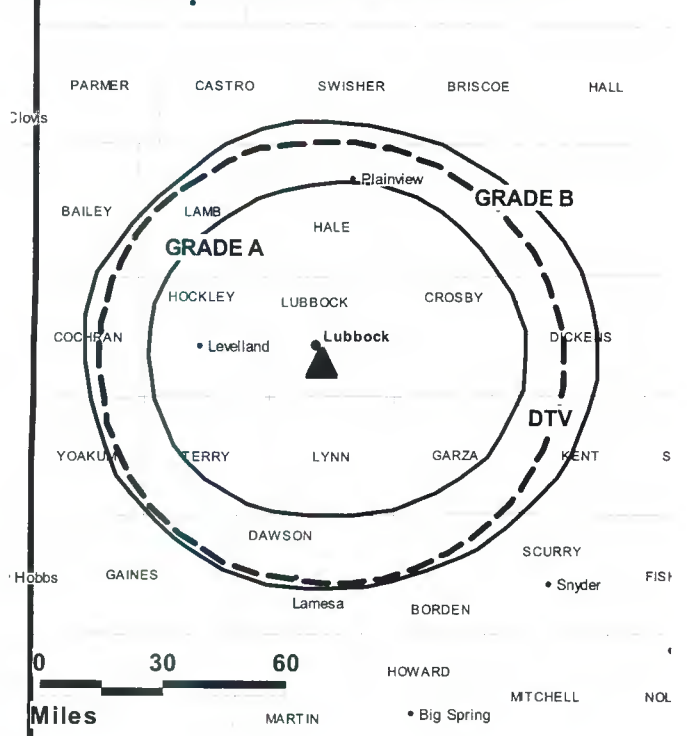
Eric Thomas, General Sales Manager.

Tony Hoover, Local Sales Manager.

Gary Melton, Regional Sales Manager.

Russ Poteet, News Director.

KAMC-DT BPCDT-19990305KF GRANTED: 6/28/2001



© 2006 Warren Communications News

Monte Williams, Chief Engineer.

Jeff Pitner, Promotion & Marketing Director.

Charles Spaugh, Production Manager.

Rosie Duron, Traffic Manager.

City of License: Lubbock. **Station DMA:** Lubbock, TX. **Rank:** 146.

Nielsen Data: Not available.

KCBD
Ch. 11

Network Service: NBC.

Licensee: LibCo Inc., 639 Isbell Rd., Suite 390, Reno, NV 89509.

Studio: 5600 Ave. A, Lubbock, TX 79404.

Mailing Address: 5600 Avenue A, Lubbock, TX 79404.

Phone: 806-744-1414. **Fax:** 806-744-0449.

E-mail: djackson@kcbd.com

Web Site: http://www.kcbd.com

Technical Facilities: Channel No. 11 (198-204 MHz). Authorized power: 316-kw visual, 57.5-kw aural. Antenna: 760-ft above av. terrain, 814-ft. above ground, 4014-ft. above sea level.

Latitude 33° 32' 32"
Longitude 101° 50' 14"

Transmitter: U.S. Hwy. 87 between 50th & 66th Sts.

Digital Facilities: Channel No. 9 (186-192 MHz). Power: 15-kw visual. Antenna: 761-ft above av. terrain, 758-ft. above ground.

Latitude 33° 32' 32"
Longitude 101° 50' 14"

FCC Digital File Number: BPCDT-19991019ABQ. Granted: November 30, 2001.

Note: Latitude and longitude coordinates shown are based on the North American Datum of 1927 (NAD 27) as currently required by the Mass Media Bureau of the FCC.

Multichannel TV Sound: Stereo only.

Satellite Earth Stations: Transmitter Harris; Scientific-Atlanta, 4.6-meter; Scientific-Atlanta, 6-meter; Scientific-Atlanta, 10-meter; Scientific-Atlanta, M/A-Com, Harris receivers.

News Services: NBC News Channel, AP.

Ownership: Cosmos Broadcasting Corp. (Group Owner).

Began Operation: May 10, 1953. Sale to State Record by Bryant Radio & Television Inc. approved by FCC May 26, 1971 (Television Digest, Vol. 11:4). Sale to Holsum Inc. by State Record approved by FCC August 12, 1983. Sale to present owner by Holsum Inc. approved by FCC February 17, 2000 (Vol. 39:45).

Represented (sales): Continental Television Sales.

Represented (legal): Dow, Lohnes & Albertson PLLC.

Represented (engineering): Lohnes & Culver.

Personnel:

Dan Jackson, Vice President & General Manager.

Brent McClure, Operations & Promotion Director.

Beverly McBeath, General Sales Manager.

Charlie Payne, Local Sales Manager.

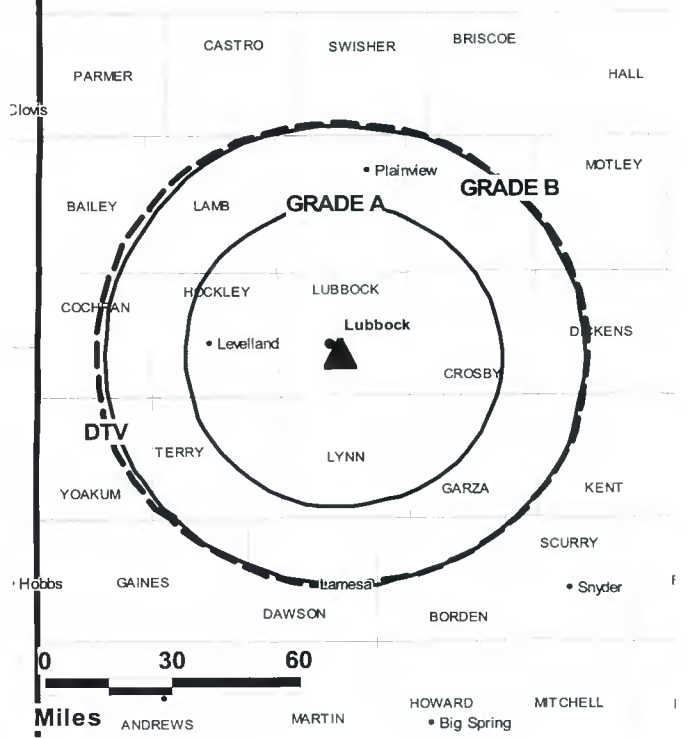
Benji Snead, News Director.

Ricky Price, Chief Engineer.

Linda London, Business Manager.

Peggy Sullivan, Program Director.

KCBD BMPCT-5814 GRANTED: 2/1/1963



© 2006 Warren Communications News

Michelle Doggett, Traffic Manager.

Highest 30 Sec. Rate: \$2000.

City of License: Lubbock. **Station DMA:** Lubbock, TX. **Rank:** 146.

Circulation © 2005 Nielsen. Coverage based on Nielsen study.

GrandTotal	Cable TV Households	Non-cable TV Households	Total TV Households
Estimated Station Totals *	85,930	68,480	154,410
Average Weekly Circulation (2005)	64,408	44,717	109,125
Average Daily Circulation (2005)			67,512
Station DMA Total	Cable TV Households	Non-cable TV Households	Total TV Households
Estimated Station Totals *	80,560	63,300	143,860
Average Weekly Circulation (2005)	62,175	44,325	106,500
Average Daily Circulation (2005)			66,653
Other DMA Total	Cable TV Households	Non-cable TV Households	Total TV Households
Estimated Station Totals *	5,370	5,180	10,550
Average Weekly Circulation (2005)	2,233	392	2,625
Average Daily Circulation (2005)			859

*Estimated station totals are sums of the Nielsen TV and Cable TV household estimates for each county in which the station registers viewing of more than 5% as per the Nielsen Survey Methods.

KCBD-DT

Ch. 9

Network Service: NBC.

Licensee: LibCo Inc., 639 Isbell Rd., Suite 390, Reno, NV 89509.

Studio: 5600 Avenue A., Lubbock, TX 79404.

Mailing Address: 5600 Avenue A, Lubbock, TX 79404.

Phone: 806-744-1414. **Fax:** 806-744-0449.

E-mail: djackson@kcbd.com

Web Site: http://www.kcbd.com

Technical Facilities: Channel No. 9 (186-192 MHz). Authorized power: 15-kw visual. Antenna: 761-ft above av. terrain, 758-ft. above ground.

Latitude	33°	32'	32"
Longitude	101°	50'	14"

Note: Latitude and longitude coordinates shown are based on the North American Datum of 1927 (NAD 27) as currently required by the Mass Media Bureau of the FCC.

Ownership: Cosmos Broadcasting Corp. (Group Owner).

Began Operation: June 1, 2002. Standard and High Definition.

Represented (sales): Continental Television Sales.

Personnel:

Dan Jackson, Vice President & General Manager.

Brent McClure, Operations & Promotion Director.

Beverly McBeath, General Sales Manager.

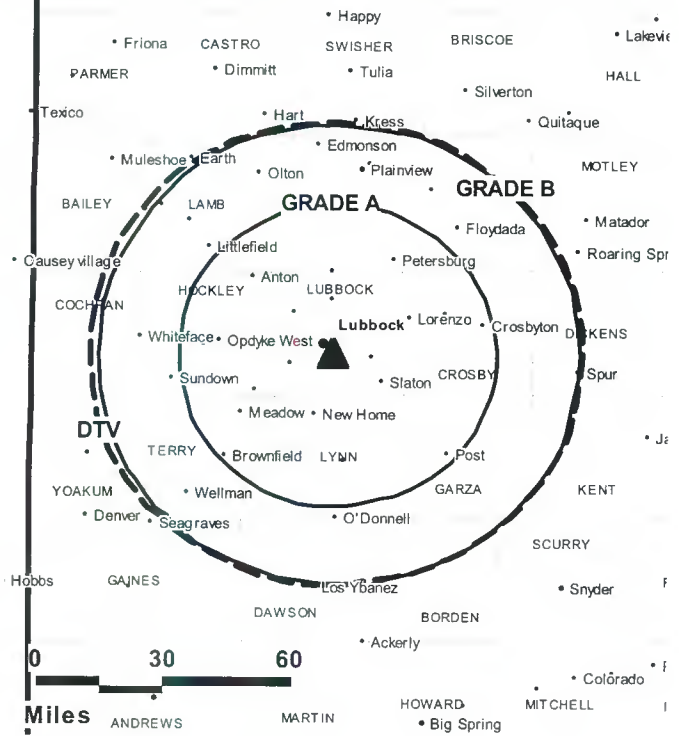
Charlie Payne, Local Sales Manager.

Benji Snead, News Director.

Ricky Price, Chief Engineer.

Linda London, Business Manager.

KCBD-DT BPCDT-19991019ABO GRANTED: 11/30/2001



Peggy Sullivan, Program Director.

Michelle Doggett, Traffic Manager.

City of License: Lubbock. **Station DMA:** Lubbock, TX. **Rank:** 146.

Nielsen Data: Not available.

KJTV-DT
Ch. 35

Network Service: FOX.

Grantee: Ramar Communications II Ltd., Box 3757, Lubbock, TX 79452.

Studio: 9800 University Ave, Lubbock, TX 79424.

Mailing Address: Box 3757, Lubbock, TX 79452.

Phone: 806-745-3434. **Fax:** 806-748-9387.

E-mail: bradmoran@ramarcom.com

Web Site: http://www.foxkjt34.com

Technical Facilities: Channel No. 35 (596-602 MHz). Authorized power: 1000-kw max. visual, aural. Antenna: 1069-ft above av. terrain, 1075-ft. above ground, 4282-ft. above sea level.

Latitude	33°	30'	08"
Longitude	101°	52'	20"

Note: Latitude and longitude coordinates shown are based on the North American Datum of 1927 (NAD 27) as currently required by the Mass Media Bureau of the FCC.

Ownership: Ramar Communications II Ltd. (Group Owner).

Began Operation: Station operating under Special Temporary Authority at 0.91-kw max. visual; no on-air date.

Represented (sales): Leventhal, Senter & Lerman PLLC.

Represented (sales): Millennium Sales & Marketing.

Personnel:

Ray Moran, Chef Executive Officer.

Brad Moran, President & General Manager.

Scott Cawthron, Operations Manager.

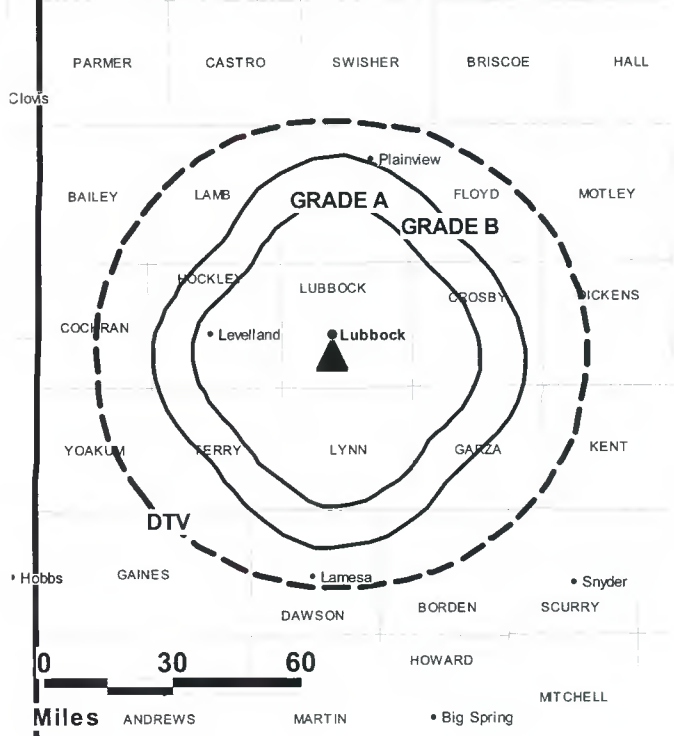
Marc Gilmour, General Sales Manager.

Janna Aycock, National Sales Manager.

Sherry Saffle, Regional Sales manager.

Donna Campbell, Business Manager.

KJTV-DT BMPCDT-20041115ACT GRANTED: 5/18/2005



© 2006 Warren Communications News

Bridgett Kirkland, Program Director.

Jana Hill, Promotion Director.

Randy Payton, Production Manager.

Amy Goin, Traffic Manager.

City of License: Lubbock. **Station DMA:** Lubbock, TX. **Rank:** 146.

Nielsen Data: Not available.

KJTV-TV
Ch. 34

Network Service: FOX.

Licensee: Ramar Communications II Ltd., 9800 University Ave., Lubbock, TX 79423.

Studio: 9800 University Ave., Lubbock, TX 79424.

Mailing Address: Box 3757, Lubbock, TX 79452.

Phone: 806-745-3434. **Fax:** 806-748-9387.

E-mail: bradmoran@ramarcom.com

Web Site: http://www.foxkjtv34.com

Technical Facilities: Channel No. 34 (590-596 MHz). Authorized power: 3732.5-kw visual, 373.25-kw aural. Antenna: 844-ft above av. terrain, 893-ft. above ground, 4100-ft. above sea level.

Latitude 33° 30' 08"
Longitude 101° 52' 20"

Transmitter: 100th & University.

Digital Facilities: Channel No. 35 (596-602 MHz). Power: 1000-kw max. visual, aural. Antenna: 1069-ft above av. terrain, 1075-ft. above ground, 4282-ft. above sea level.

Latitude 33° 30' 08"
Longitude 101° 52' 20"

FCC Digital File Number: BPCDT-19991020ABT. Granted: May 18, 2005.

Note: Latitude and longitude coordinates shown are based on the North American Datum of 1927 (NAD 27) as currently required by the Mass Media Bureau of the FCC.

Multichannel TV Sound: Stereo and separate audio program.

Satellite Earth Stations: Transmitter GE; KJ Technologies, 3.7-meter KC-band; Vertex, 4.6-meter Ku-band; Prodelin, 5-meter C-band; KJ Technologies, 5-meter C-band; Comtech, 5-meter KC-band.

AM Affiliate: KXTQ, Lubbock 5-kw.

FM Affiliate: KXTQ FM, Lubbock 100-kw.

News Services: Fox NewsEdge, CNN Newsource.

Ownership: Ramar Communications II Ltd. (Group Owner).

Began Operation: December 10, 1981.

Represented (sales): Millennium Sales & Marketing.

Represented (legal): Leventhal, Senter & Lerman PLLC.

Personnel:

Ray Moran, Chief Executive Officer.

Brad Moran, President & General Manager.

Marc Gilmour, General Sales Manager.

Janna Aycock, National Sales Manager.

Sherry Saffle, Regional Sales Manager.

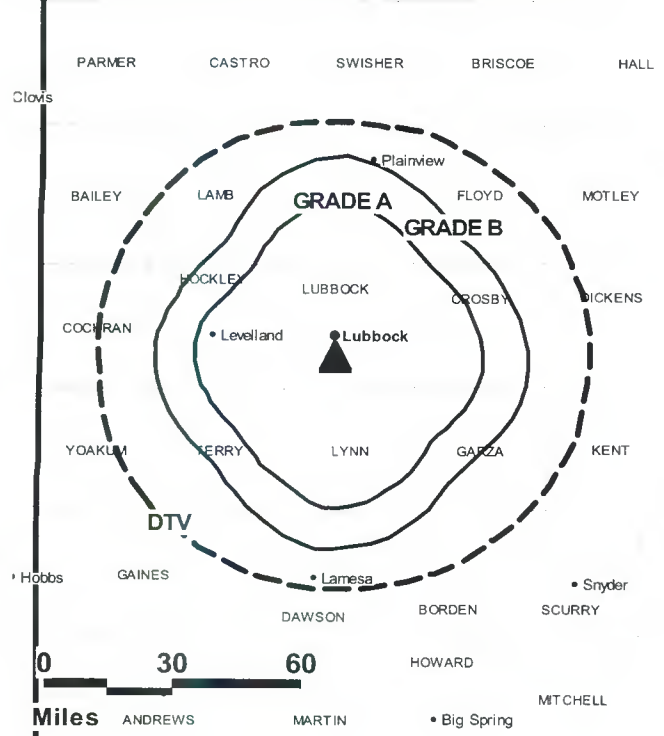
Donna Campbell, Business Manager.

Bridgett Kirkland, Program Director.

Jana Hill, Promotions Director.

Randy Payton, Production Manager.

KJTV-TV BMPCT-19810923KF GRANTED: 1/17/1982



© 2006 Warren Communications News

Amy Goin, Traffic Manager.

Scott Cawthorne, Operations Manager.

Rates: On request.

City of License: Lubbock. **Station DMA:** Lubbock, TX. **Rank:** 146.

Circulation © 2005 Nielsen. Coverage based on Nielsen study.

GrandTotal	Cable TV Households	Non-cable TV Households	Total TV Households
Estimated Station Totals *	101,510	72,220	173,730
Average Weekly Circulation (2005)	46,133	35,126	81,259
Average Daily Circulation (2005)			29,250
Station DMA Total	Cable TV Households	Non-cable TV Households	Total TV Households
Estimated Station Totals *	80,560	62,850	143,410
Average Weekly Circulation (2005)	39,342	33,962	73,304
Average Daily Circulation (2005)			27,026
Other DMA Total	Cable TV Households	Non-cable TV Households	Total TV Households
Estimated Station Totals *	20,950	9,370	30,320
Average Weekly Circulation (2005)	6,791	1,164	7,955
Average Daily Circulation (2005)			2,224

*Estimated station totals are sums of the Nielsen TV and Cable TV household estimates for each county in which the station registers viewing of more than 5% as per the Nielsen Survey Methods.

KLBK-DT
Ch. 38

Network Service: CBS.

Grantee: Nexstar Finance Inc., 909 Lake Carolyn Pkwy., Suite 1450, Irving, TX 75039.

Mailing Address: 7400 S. University Ave, Lubbock, TX 79423.

Phone: 806-745-2345.

E-mail: 13news@klbk.com

Web Site: http://www.klbk.com

Technical Facilities: Channel No. 38 (614-620 MHz). Authorized power: 1000-kw max. visual. Antenna: 866-ft above av. terrain, 866-ft. above ground.

Latitude	33°	31'	33"
Longitude	101°	52'	07"

Note: Latitude and longitude coordinates shown are based on the North American Datum of 1927 (NAD 27) as currently required by the Mass Media Bureau of the FCC.

Ownership: Nexstar Broadcasting Group Inc. (Group Owner).

Began Operation: Station operating under Special Temporary Authority at 0.96-kw max. visual; no on-air date.

Represented (legal): Drinker Biddle & Reath LLP.

Represented (sales): Blair Television.

Personnel:

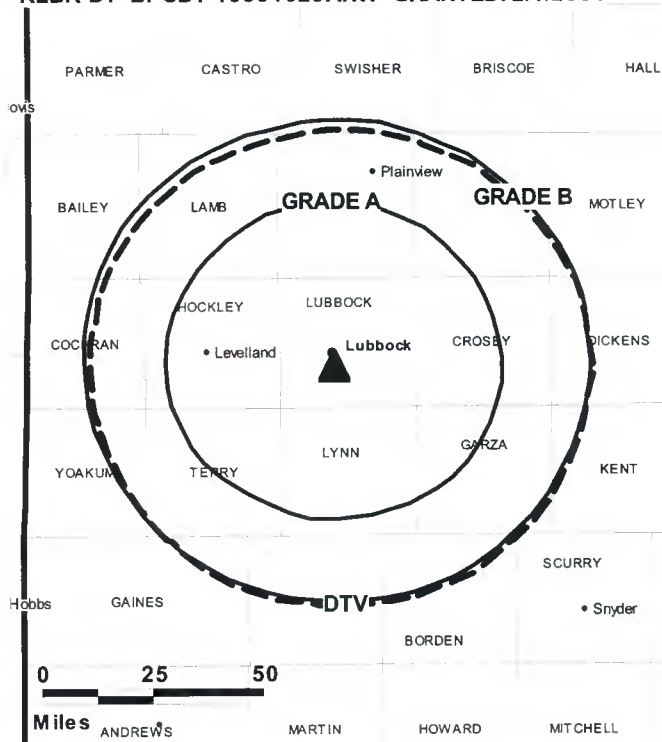
Dan Sullivan, President.

Greg McAllister, General Manager.

City of License: Lubbock. **Station DMA:** Lubbock, TX. **Rank:** 146.

Nielsen Data: Not available.

KLBK-DT BPCDT-19991029AHW GRANTED: 2/1/2001



© 2006 Warren Communications News

KLBK-TV
Ch. 13

Network Service: CBS.

Licensee: Nexstar Finance Inc., 909 Lake Carolyn Pkwy., Suite 1450, Irving, TX 75039.

Studio: 7403 S. University Ave., Lubbock, TX 79423.

Mailing Address: 7403 S. University Ave., Lubbock, TX 79423.

Phone: 806-745-2345. **Fax:** 806-748-2250.

E-mail: 13news@klbk.com

Web Site: http://www.klbc.com

Technical Facilities: Channel No. 13 (210-216 MHz). Authorized power: 251-kw visual, 25.1-kw aural. Antenna: 880-ft above av. terrain, 923-ft. above ground, 4143-ft. above sea level.

Latitude 33° 31' 33"
Longitude 101° 52' 07"

Transmitter: 7400 S. University Ave.

Digital Facilities: Channel No. 38 (614-620 MHz). Power: 1000-kw max. visual. Antenna: 866-ft above av. terrain, 866-ft. above ground.

Latitude 33° 31' 33"
Longitude 101° 52' 07"

FCC Digital File Number: BPCDT-19991029AHW. Granted: February 01, 2001.

Note: Latitude and longitude coordinates shown are based on the North American Datum of 1927 (NAD 27) as currently required by the Mass Media Bureau of the FCC.

Satellite Earth Stations: Transmitter RCA; Scientific-Atlanta, 4.6-meter C-band; ADM, 6-meter C-band; Scientific-Atlanta, 7-meter C-band; Scientific-Atlanta receivers.

News Service: AP.

Ownership: Nexstar Broadcasting Group Inc. (Group Owner).

Began Operation: November 13, 1952. Sale to Grayson Enterprises by W. D. (Dub) Rogers and associates approved by FCC October 11, 1961 (Television Digest, Vol. 17:27; 1:5). Sale of control to Theodore Shanbaum, Ellis Carp, Lee Optical and associated companies pension plan trust approved by FCC March 25, 1964. Sale of 1/3 interest from Ellis Carp to Dal-Tex Optical Co. Inc. approved by FCC March 19, 1971. Sale of 1/3 interest back to Carp by Dal-Tex approved by FCC December 24, 1974. Sale to Robert L. Dudley, et al., conditionally approved by FCC March 27, 1980; full approval by FCC May 23, 1980 (Vol. 20:13). Sale of 50% by Dudley to Charles Woods, giving him 100%, approved by FCC October 14, 1983. Assignment of license to BankAmerica Corp. from Woods Communications Group Inc. approved by FCC March 16, 1993. Sale to Petracom Equity Partners LP by Banam Broadcasting Inc. approved by FCC May 31, 1995. Sale to Quorum Broadcast Holdings Inc. by Petracom Equity Partners LP approved by FCC May 4, 1998 (Vol. 37:37). Merger of Quorum Broadcast Holdings Inc. into present owner approved by FCC October 30, 2003.

Represented (sales): Blair Television.

Represented (legal): Drinker Biddle & Reath LLP.

Represented (engineering): Cohen, Dippell & Everist PC.

Personnel:

Dan Sullivan, President.

Greg McAllister, General Manager.

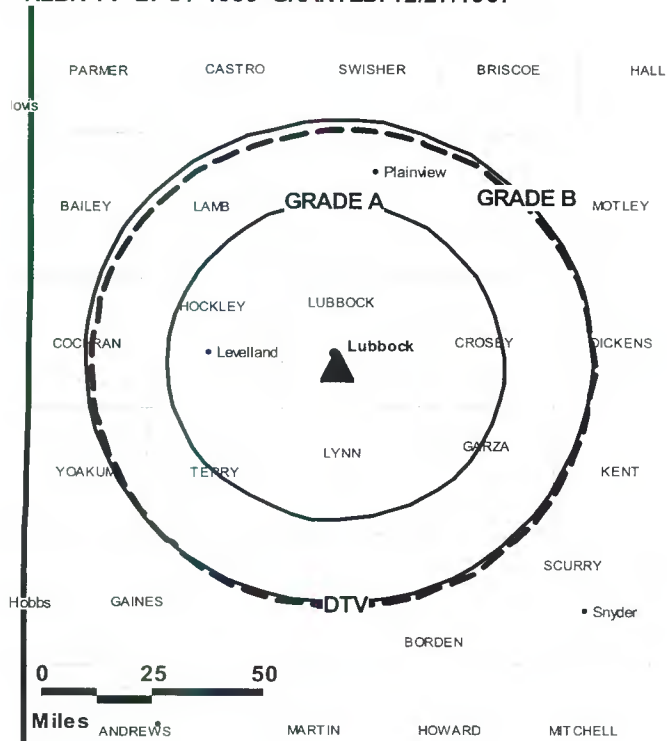
Chuck Spaugn Jr., Operations, Programming & Production Manager.

Eric Thomas, Director of Sales.

Cindy Gilstrap, Sales Manager.

Russ Poteet, News Director.

KLBK-TV BPCT-4059 GRANTED: 12/27/1967



© 2006 Warren Communications News

Mike Randolph, Chief Engineer.

Joyce Kelly, Business Manager.

Jeff Pitner, Promotion Director.

Tracy Fleeman, Traffic Manager.

Highest 30 Sec. Rate: \$1500.

City of License: Lubbock. **Station DMA:** Lubbock, TX. **Rank:** 146.

Circulation © 2005 Nielsen. Coverage based on Nielsen study.

GrandTotal	Cable TV Households	Non-cable TV Households	Total TV Households
Estimated Station Totals *	85,930	61,720	147,650
Average Weekly Circulation (2005)	53,844	40,542	94,386
Average Daily Circulation (2005)			42,689

Station DMA Total	Cable TV Households	Non-cable TV Households	Total TV Households
Estimated Station Totals *	80,560	61,720	142,280
Average Weekly Circulation (2005)	52,002	40,542	92,544
Average Daily Circulation (2005)			42,331

Other DMA Total	Cable TV Households	Non-cable TV Households	Total TV Households
Estimated Station Totals *	5,370	0	5,370
Average Weekly Circulation (2005)	1,842	0	1,842
Average Daily Circulation (2005)			358

*Estimated station totals are sums of the Nielsen TV and Cable TV household estimates for each county in which the station registers viewing of more than 5% as per the Nielsen Survey Methods.

**KPTB
Ch. 16**

Network Service: IND.

Licensee: Prime Time Christian Broadcasting Inc., Box 7708, Midland, TX 79708.

Studio: 1330 44th St., Lubbock, TX 79412.

Mailing Address: Box 12388, Lubbock, TX 79404.

Phone: 806-747-4997; 800-707-0420. **Fax:** 915-563-1736.

E-mail: ptcbb@marshall.com

Web Site: http://www.ptcbglc.com

Technical Facilities: Channel No. 16 (482-488 MHz). Authorized power: 211-kw max. visual. Antenna: 272-ft above av. terrain, 282-ft. above ground, 3434-ft. above sea level.

Latitude 33° 33' 12"
Longitude 101° 49' 13"

Transmitter: Magnolia Ave. & 46th St.

Digital Facilities: Channel No. 25 (536-542 MHz). Power: 50-kw max. visual. Antenna: 272-ft above av. terrain, 282-ft. above ground.

Latitude 33° 33' 12"
Longitude 101° 49' 13"

FCC Digital File Number: BPCDT-19991018ABK. Granted: February 22, 2001.

Note: Latitude and longitude coordinates shown are based on the North American Datum of 1927 (NAD 27) as currently required by the Mass Media Bureau of the FCC.

Multichannel TV Sound: Separate audio program.

Ownership: Prime Time Christian Broadcasting Inc. (Group Owner).

Began Operation: June 10, 1996.

Personnel:

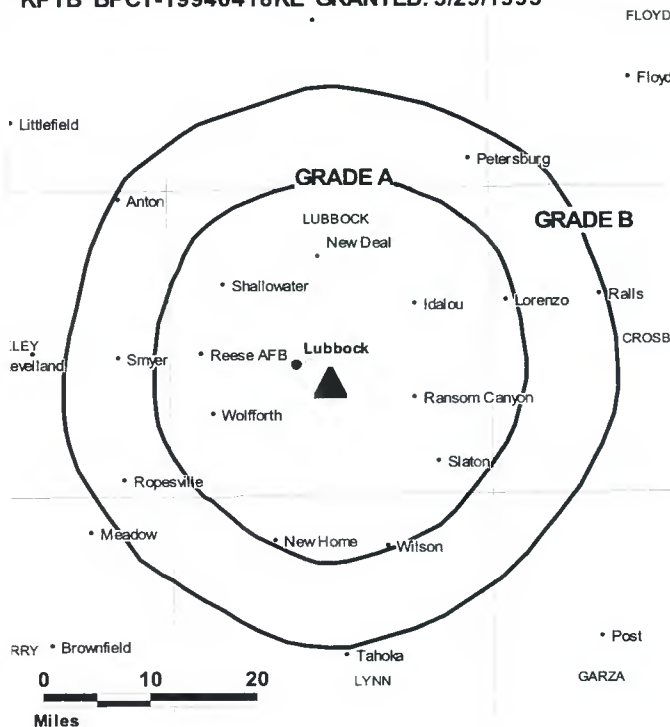
Al Cooper, President & General Manager.

Matt Montgomery, Chief Engineer.

Rates: On request.

City of License: Lubbock. **Station DMA:** Lubbock, TX. Rank: 146.

KPTB BPCT-19940418KE GRANTED: 3/29/1995



© 2006 Warren Communications News

Circulation © 2005 Nielsen. Coverage based on Nielsen study.

Grand Total	Cable TV Households	Non-cable TV Households	Total TV Households
Estimated Station Totals *	8,720	1,140	9,860
Average Weekly Circulation (2005)	705	108	813
Average Daily Circulation (2005)			146
Station DMA Total	Cable TV Households	Non-cable TV Households	Total TV Households
Estimated Station Totals *	6,800	1,140	7,940
Average Weekly Circulation (2005)	601	108	709
Average Daily Circulation (2005)			123
Other DMA Total	Cable TV Households	Non-cable TV Households	Total TV Households
Estimated Station Totals *	1,920	0	1,920
Average Weekly Circulation (2005)	104	0	104
Average Daily Circulation (2005)			23

*Estimated station totals are sums of the Nielsen TV and Cable TV household estimates for each county in which the station registers viewing of more than 5% as per the Nielsen Survey Methods.

SATELLITE WEEK
The Authoritative News Service
For Information, call 800-771-9202
for Satellite Communications and Allied Fields

KPTB-DT

Ch. 25

Network Service: IND.

Grantee: Prime Time Christian Broadcasting Inc., Box 7708, Midland, TX 79708.

Studio: 1330 44th St., Lubbock, TX 79412.

Mailing Address: Box 12388, Lubbock, TX 79404.

Phone: 808-747-4997; 800-707-0420. **Fax:** 915-563-1736.

E-mail: ptcbb@marshall.com

Web Site: <http://www.ptcbgbc.com>

Technical Facilities: Channel No. 25 (536-542 MHz). Authorized power: 50-kw max. visual. Antenna: 272-ft above av. terrain, 282-ft. above ground.

Latitude	33°	33'	12"
Longitude	101°	49'	13"

Note: Latitude and longitude coordinates shown are based on the North American Datum of 1927 (NAD 27) as currently required by the Mass Media Bureau of the FCC.

Ownership: Prime Time Christian Broadcasting Inc. (Group Owner).

Began Operation: Station operating under Special Temporary Authority at 6-kw max. visual; no on-air date

Personnel:

Al Cooper, President & General Manager.

Matt Montgomery, Chief Engineer.

City of License: Lubbock. **Station DMA:** Lubbock, TX. **Rank:** 146.

Nielsen Data: Not available.

KTRE
Ch. 9
(Satellite of KLTV, Tyler)

Network Service: ABC.

Licensee: CivCo Inc., 639 Isbell Rd., Suite 390, Reno, NV 89509.

Studio: 358 TV Rd., Pollok, TX 75969.

Mailing Address: Box 729, Lufkin, TX 75902-0729.

Phone: 936-853-5873. **Fax:** 936-853-3084.

E-mail: abedard@ktre.com

Web Site: http://www.ktre.com

Technical Facilities: Channel No. 9 (186-192 MHz). Authorized power: 158-kw visual, 31.6-kw aural. Antenna: 670-ft above av. terrain, 522-ft. above ground, 932-ft. above sea level.

Latitude 31° 25' 09"
 Longitude 94° 48' 02"

Requests modification of CP for change to 175-kw max. visual, 669-ft above av. terrain, 518-ft. above ground, 932-ft. above sea level; lat. 31° 25' 09", long. 94° 48' 03", BMPCT-20050713ADC.

Holds CP for change to 316-kw visual, 669-ft above av. terrain, 518-ft. above ground, 932-ft. above sea level; lat. 31° 25' 09", long. 94° 48' 03", BPCT-20040714ABP.

Digital Facilities: Channel No. 11 (198-204 MHz). Power: 10-kw visual, aural. Antenna: 669-ft above av. terrain, 518-ft. above ground, 932-ft. above sea level.

Latitude 31° 25' 09"
 Longitude 94° 48' 03"

FCC Digital File Number: BPCDT-19991028AFM. Granted: November 04, 2004.

Note: Latitude and longitude coordinates shown are based on the North American Datum of 1927 (NAD 27) as currently required by the Mass Media Bureau of the FCC.

News Services: AP, ABC NewsOne.

Ownership: Cosmos Broadcasting Corp. (Group Owner).

Began Operation: August 31, 1955. Sale to present owner by Civic Communications Corp. approved by FCC September 25, 2000 (Television Digest, Vol. 40:26). Sale to Civic Communications Corp. by Buford Television Inc. approved by FCC February 16, 1989. Sale to Buford by R. W. Wortham Jr. and associates approved by FCC July 18, 1962 (Vol. 2:31).

Represented (sales): Continental Television Sales.

Represented (sales): Katz Television.

Represented (engineering):

Personnel:

Artie L. Bedard, General Manager.

Lane Lowery, News Operations Supervisor.

Marc Zindler, National Sales Manager.

Randy Robinson, General Sales Manager.

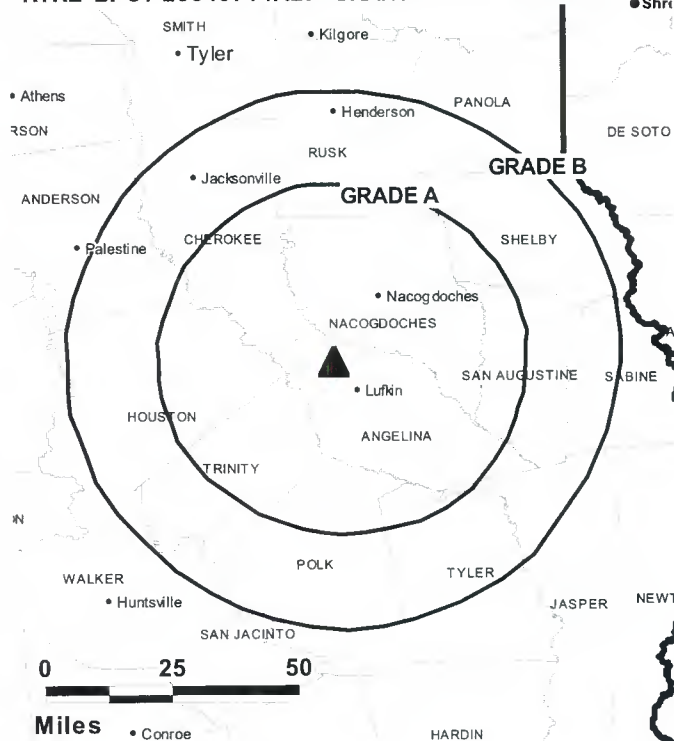
Tina Alexander, News Director.

Dean Worley, Chief Engineer.

Glenda London, Business Manager.

Cathy Carmichael, Program Director.

KTRE BPCT-20040714ABP GRANTED: 10/14/2004



Mike Wiggins, Promotion Director.

James Moore, Production Manager.

Sara Vina, Public Service Director.

Rates: On request.

City of License: Lufkin. **Station DMA:** Tyler-Longview (Lufkin & Nacogdoches), TX.

Rank: 111.

Circulation © 2005 Nielsen. Coverage based on Nielsen study.

GrandTotal	Cable TV Households	Non-cable TV Households	Total TV Households
Estimated Station Totals *	40,060	34,100	74,160
Average Weekly Circulation (2005)	32,432	11,027	43,459
Average Daily Circulation (2005)			25,744
Station DMA Total	Cable TV Households	Non-cable TV Households	Total TV Households
Estimated Station Totals *	32,460	28,280	60,740
Average Weekly Circulation (2005)	30,142	10,573	40,715
Average Daily Circulation (2005)			25,053
Other DMA Total	Cable TV Households	Non-cable TV Households	Total TV Households
Estimated Station Totals *	7,600	5,820	13,420
Average Weekly Circulation (2005)	2,290	454	2,744
Average Daily Circulation (2005)			691

*Estimated station totals are sums of the Nielsen TV and Cable TV household estimates for each county in which the station registers viewing of more than 5% as per the Nielsen Survey Methods.

KNVO
Ch. 48

Network Service: UNV.

Licensee: Entravision Holdings LLC, 11900 Olympic Blvd., Suite 590, Los Angeles, CA 90064.

Studio: 801 N. Jackson Rd., McAllen, TX 78501-9306.

Mailing Address: 801 N. Jackson Rd., McAllen, TX 78501-9306.

Phone: 956-687-4848. **Fax:** 956-687-7784.

E-mail: vmarino@entravision.com

Web Site: http://www.knvo.com

Technical Facilities: Channel No. 48 (674-680 MHz). Authorized power: 3002-kw max. visual. Antenna: 944-ft above av. terrain, 942-ft. above ground, 1019-ft. above sea level.

Latitude 26° 05' 20"
Longitude 98° 03' 44"

Transmitter: 6.5-mi. SW of Weslaco, 1.9-mi. N of Rio Grande.

Digital Facilities: Channel No. 49 (680-686 MHz). Power: 1000-kw max. visual. Antenna: 937-ft above av. terrain, 942-ft. above ground.

Latitude 26° 05' 18"
Longitude 98° 03' 44"

FCC Digital File Number: BPCDT-19991025ACS. Granted: October 11, 2001.

Note: Latitude and longitude coordinates shown are based on the North American Datum of 1927 (NAD 27) as currently required by the Mass Media Bureau of the FCC.

Ownership: Entravision Communications Corp. (Group Owner).

Began Operation: October 12, 1992. Sale to present owner by Valley Channel 48 approved by FCC September 11, 1996.

Represented (sales): Univision.

Represented (legal): Thompson, Hine & Flory LLP.

Represented (engineering): Marsand Inc.

Personnel:

Larry Safir, General Manager.

Veronica Morino, Controller.

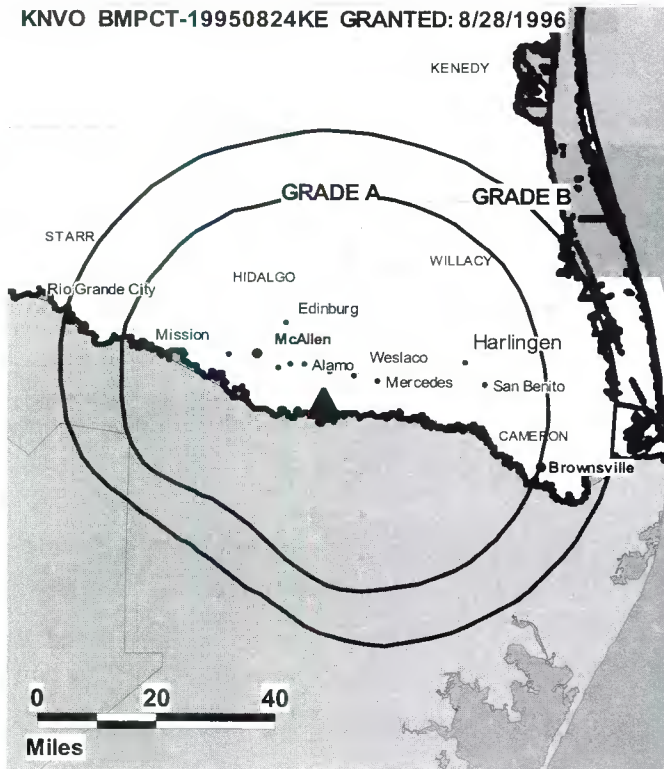
Mario Flores, Chief Engineer.

Rates: On request.

City of License: McAllen. **Station DMA:** Harlingen-Weslaco-Brownsville-McAllen, TX.

Rank: 92.

KNVO BMPCT-19950824KE GRANTED: 8/28/1996



© 2006 Warren Communications News

Circulation © 2005 Nielsen. Coverage based on Nielsen study.

GrandTotal	Cable TV Households	Non-cable TV Households	Total TV Households
Estimated Station Totals *	141,720	170,580	312,300
Average Weekly Circulation (2005)	51,121	75,616	126,737
Average Daily Circulation (2005)			79,939
Station DMA Total	Cable TV Households	Non-cable TV Households	Total TV Households
Estimated Station Totals *	141,720	170,580	312,300
Average Weekly Circulation (2005)	51,121	75,616	126,737
Average Daily Circulation (2005)			79,939

*Estimated station totals are sums of the Nielsen TV and Cable TV household estimates for each county in which the station registers viewing of more than 5% as per the Nielsen Survey Methods.

KNVO-DT
Ch. 49

Network Service: UNV.

Grantee: Entravision Holdings LLC, 11900 Olympic Blvd., Suite 590, Los Angeles, CA 90064.

Studio: 801 N. Jackson Rd., McAllen, TX 78501.

Mailing Address: 801 N. Jackson Rd., McAllen, TX 78501-9306.

Phone: 956-687-4848. **Fax:** 956-687-7784.

E-mail: vmarino@entravision.com

Web Site: <http://www.knvo.com>

Technical Facilities: Channel No. 49 (680-686 MHz). Authorized power: 1000-kw max. visual. Antenna: 937-ft above av. terrain, 942-ft. above ground.

Latitude	26°	05'	18"
Longitude	98°	03'	44"

Note: Latitude and longitude coordinates shown are based on the North American Datum of 1927 (NAD 27) as currently required by the Mass Media Bureau of the FCC.

Ownership: Entravision Communications Corp. (Group Owner).

Began Operation: Station operating under Special Temporary Authority at 10-kw max. visual; no on-air date

Personnel:

Larry Safir, General Manager.

Veronica Morino, Controller.

Mario Flores, Chief Engineer.

City of License: McAllen. **Station DMA:** Harlingen-Weslaco-Brownsville-McAllen, TX.

Rank: 92.

Nielsen Data: Not available.

KMID
Ch. 2

Network Service: ABC.

Licensee: Nexstar Finance Inc., 909 Lake Carolyn Pkwy., Suite 1450, Irving, TX 75039.

Studio: 3200 La Force Blvd., Midland, TX 79711.

Mailing Address: Box 60230, Midland, TX 79711.

Phone: 432-563-2222. **Fax:** 432-563-5819.

E-mail: feedback@kmid.com

Web Site: http://www.kmid.tv

Technical Facilities: Channel No. 2 (54-60 MHz). Authorized power: 100-kw visual, 10-kw aural. Antenna: 1082-ft above av. terrain, 1082-ft. above ground, 4041-ft. above sea level.

Latitude 32° 05' 11"
Longitude 102° 17' 10"

Digital Facilities: Channel No. 26 (542-548 MHz). Power: 1000-kw max. visual. Antenna: 1060-ft above av. terrain, 1076-ft. above ground.

Latitude 32° 05' 11"
Longitude 102° 17' 10"

FCC Digital File Number: BPCDT-19991029ADE. Granted: July 13, 2001.

Note: Latitude and longitude coordinates shown are based on the North American Datum of 1927 (NAD 27) as currently required by the Mass Media Bureau of the FCC.

Satellite Earth Stations: Transmitter Harris; Scientific-Atlanta, 5-meter; Prodelin, 5-meter; Harris, 6.1-meter; Scientific-Atlanta, 7-meter; Scientific-Atlanta, Harris receivers.

News Services: NIWS, CNN Newsource, ABC NewsOne.

Ownership: Nexstar Broadcasting Group Inc. (Group Owner).

Began Operation: December 18, 1953. Sale to Lorimar-Telepictures Corp. by Midessa TV Co. Inc. approved by FCC January 4, 1984 (Television Digest, Vol. 23:38). Sale to Davis-Goldfarb Co. by Lorimar-Telepictures Corp. approved by FCC February 12, 1988 (Vol. 28:7). Sale to Cottonwood Communications LLC by Davis-Goldfarb Co. approved by FCC February 13, 1995 (Vol. 35:30). Sale to GOCOM Communications LLC by Cottonwood Communications LLC approved by FCC September 18, 1997 (Vol. 37:37). Merger with Grapevine Communications Inc. approved by FCC November 1, 1999. Sale to present owner by GOCOM Holdings LLC approved by FCC July 31, 2000.

Represented (sales): Blair Television.

Represented (legal): Drinker Biddle & Reath LLP.

Personnel:

Chris Pruitt, Vice President & General Manager.

Christopher Saxton, Operations Manager.

Shane Boing, General Sales Manager.

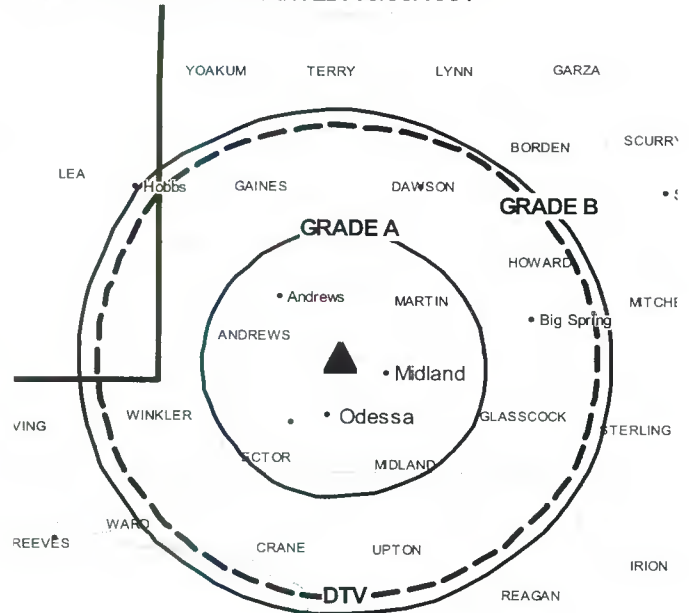
Mel Hudman, News Director.

Glenn Edwards, Chief Engineer.

Juanita Dannenberg, Controller.

Kay Harden, Program Director.

KMID BPCT-2922 GRANTED: 10/30/1961



© 2006 Warren Communications News

Katrina Kingston, Traffic Manager.

Highest 30 Sec. Rate: \$2000.

City of License: Midland. **Station DMA:** Odessa-Midland, TX. **Rank:** 159.

Circulation © 2005 Nielsen. Coverage based on Nielsen study.

GrandTotal	Cable TV Households	Non-cable TV Households	Total TV Households
Estimated Station Totals *	108,430	27,430	135,860
Average Weekly Circulation (2005)	63,398	7,124	70,522
Average Daily Circulation (2005)			32,286
Station DMA Total	Cable TV Households	Non-cable TV Households	Total TV Households
Estimated Station Totals *	90,420	25,850	116,270
Average Weekly Circulation (2005)	56,782	6,996	63,778
Average Daily Circulation (2005)			30,279
Other DMA Total	Cable TV Households	Non-cable TV Households	Total TV Households
Estimated Station Totals *	18,010	1,580	19,590
Average Weekly Circulation (2005)	6,616	128	6,744
Average Daily Circulation (2005)			2,007

*Estimated station totals are sums of the Nielsen TV and Cable TV household estimates for each county in which the station registers viewing of more than 5% as per the Nielsen Survey Methods.

KMID-DT
Ch. 26

Network Service: ABC.

Grantee: Nexstar Finance Inc., 909 Lake Carolyn Pkwy., Suite 1450, Irving, TX 75039.

Studio: 3200 La Force Blvd., Midland, TX 79711.

Mailing Address: Box 60230, Midland, TX 79711.

Phone: 432-563-2222. **Fax:** 432-563-5819.

E-mail: feedback@kmid.com

Web Site: http://www.kmid.tv

Technical Facilities: Channel No. 26 (542-548 MHz). Authorized power: 1000-kw max. visual. Antenna: 1060-ft above av. terrain, 1076-ft. above ground.

Latitude	32°	05'	11"
Longitude	102°	17'	10"

Note: Latitude and longitude coordinates shown are based on the North American Datum of 1927 (NAD 27) as currently required by the Mass Media Bureau of the FCC.

Ownership: Nexstar Broadcasting Group Inc. (Group Owner).

Began Operation: Station operating under Special Temporary Authority at 1.36-kw max. visual; no on-air date.

Represented (legal): Drinker Biddle & Reath LLP.

Represented (sales): Blair Television.

Personnel:

Chris Pruitt, Vice President & General Manager.

Christopher Saxton, Operations Manager.

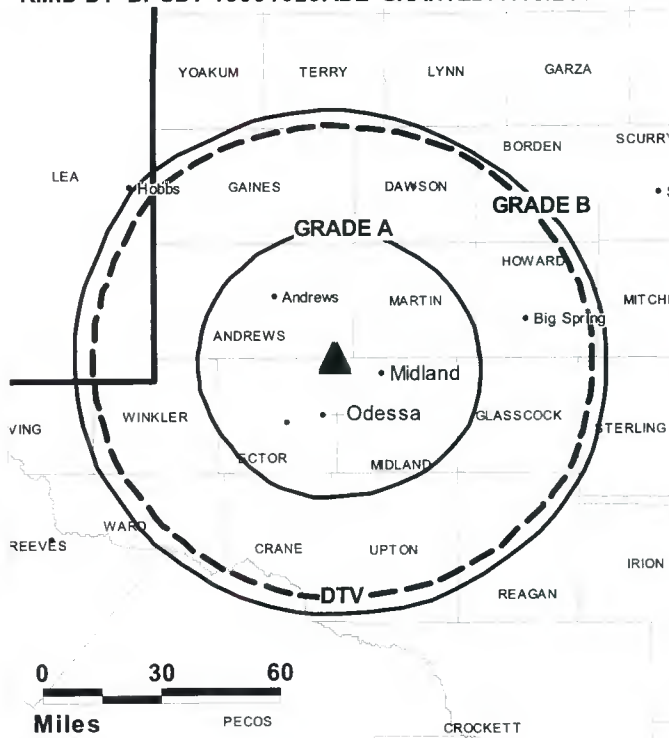
Shane Boing, General Sales Manager.

Mel Hudman, News Director.

Glenn Edwards, Chief Engineer.

Juanita Dannerberg, Controller.

KMID-DT BPCDT-19991029ADE GRANTED: 7/13/2001



© 2006 Warren Communications News

Kay Harden, Program Director.

Katrina Kingston, Traffic Manager.

City of License: Midland. **Station DMA:** Odessa-Midland, TX. **Rank:** 159.

Nielsen Data: Not available.

KUPB
Ch. 18

Network Service: UNV.

Licensee: Entravision Midland Holdings LLC, 2809 Maxwell, Midland, TX 79705.

Studio: 10313 W. County Rd. 117, Midland, TX 79711-1907.

Mailing Address: 10313 W. County Rd. 117, Midland, TX 79711-1907.

Phone: 432-563-1826. **Fax:** 432-563-0215.

Web Site: <http://www.univision.com>

Technical Facilities: Channel No. 18 (494-500 MHz). Authorized power: 5000-kw max. visual. Antenna: 922-ft above av. terrain, 951-ft. above ground, 3957-ft. above sea level.

Latitude 31° 50' 19"
Longitude 102° 31' 59"

Holds CP for change to 1000-kw max. visual; BPCDT-19991230AAK.

Transmitter: 0.9-mi. NE of Hwys. 1213 & 349.

Note: Latitude and longitude coordinates shown are based on the North American Datum of 1927 (NAD 27) as currently required by the Mass Media Bureau of the FCC.

Ownership: Entravision Communications Corp. (Group Owner).

Began Operation: May 14, 2001. Digital station plans to operate on analog allotment.

Represented (legal): Thompson, Hine & Flory.

Personnel:

David M. Balerio, General Manager & General Sales Manager.

Eddie Sills, Chief Engineer.

Veronica Media, Program Director & Traffic Manager.

Jose Luis Rodriguez, Promotion Director.

Brian Goldbard, Production Manager.

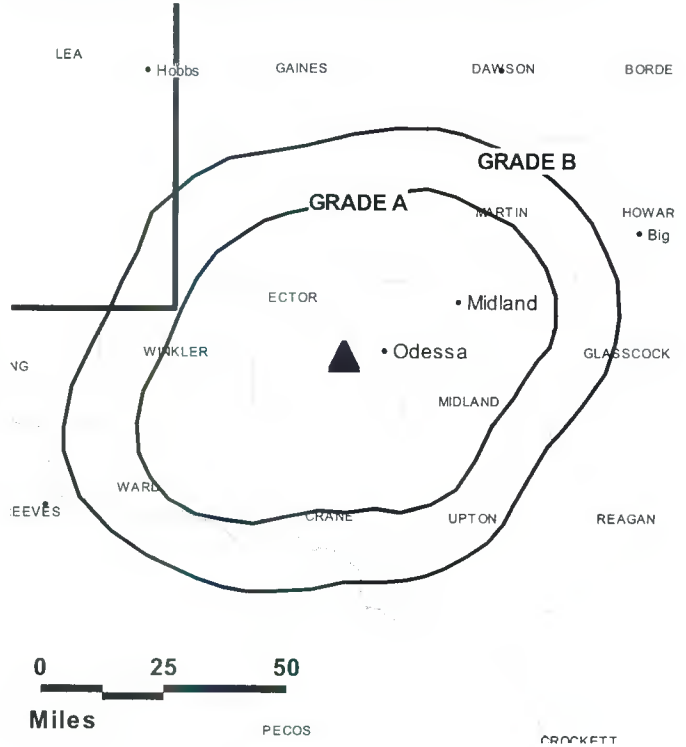
Rates: On request.

City of License: Midland. **Station DMA:** Odessa-Midland, TX. **Rank:** 159.

Television & Cable Factbook: ONLINE

For information, call 800-771-9202
www.factbookonline.com

KUPB BLCT-20010529ADD GRANTED: 1/25/2002



Circulation © 2005 Nielsen. Coverage based on Nielsen study.

GrandTotal	Cable TV Households	Non-cable TV Households	Total TV Households
Estimated Station Totals *	97,490	24,010	121,500
Average Weekly Circulation (2005)	12,446	5,302	17,748
Average Daily Circulation (2005)			11,045
Station DMA Total	Cable TV Households	Non-cable TV Households	Total TV Households
Estimated Station Totals *	91,850	24,010	115,860
Average Weekly Circulation (2005)	11,558	5,302	16,860
Average Daily Circulation (2005)			10,637
Other DMA Total	Cable TV Households	Non-cable TV Households	Total TV Households
Estimated Station Totals *	5,640	0	5,640
Average Weekly Circulation (2005)	888	0	888
Average Daily Circulation (2005)			408

*Estimated station totals are sums of the Nielsen TV and Cable TV household estimates for each county in which the station registers viewing of more than 5% as per the Nielsen Survey Methods.

KYTX
(formerly KLSB-TV)
Ch. 19

Network Service: CBS.

Licensee: MMT License LLC, 900 Laskin Rd., Virginia Beach, VA 23451.

Studio: 2211 ESE Loop 323, Tyler, TX 75701.

Mailing Address: 2211 ESE Loop 323, Tyler, TX 75701.

Phone: 903-581-2211. **Fax:** 903-581-5769.

E-mail: jzipp@cbs19.tv

Web Site: http://www.cbs19.tv

Technical Facilities: Channel No. 19 (500-506 MHz). Authorized power: 4270-kw max. visual. Antenna: 1499-ft above av. terrain, 1545-ft. above ground, 1877-ft. above sea level.

Latitude 31° 54' 20"
 Longitude 95° 005' 005"

Transmitter: 3.72-mi. ENE of Gallatin.

Digital Facilities: Channel No. 18 (494-500 MHz). Power: 200-kw max. visual. Antenna: 1499-ft above av. terrain, 1545-ft. above ground.

Latitude 31° 54' 20"
 Longitude 95° 05' 05"

FCC Digital File Number: BPCDT-19991029ACW. Granted: February 05, 2001.

Note: Latitude and longitude coordinates shown are based on the North American Datum of 1927 (NAD 27) as currently required by the Mass Media Bureau of the FCC.

Ownership: Max Media LLC (Group Owner).

Began Operation: September 1, 1991. Sale to present owner by KLSB Television LLC (Brian E. Cobb, et al.) approved by FCC December 15, 2003. Sale to KLSB Television LLC (Brian E. Cobb, et al.) by Paul Lucci approved by FCC August 5, 2003.

Represented (sales): Millennium Sales & Marketing.

Represented (legal): Fletcher, Heald & Hildreth PLC.

Represented (engineering): Andrus & Associates Inc.

Personnel:

Philip Hurley, President & General Manager.

Kent Domingue, Operations Manager.

James Beeghey, General Sales Manager.

Myra O'Neal, National Sales Manager.

Moe Strout, Engineering Director.

Nancy Denton, Business Manager.

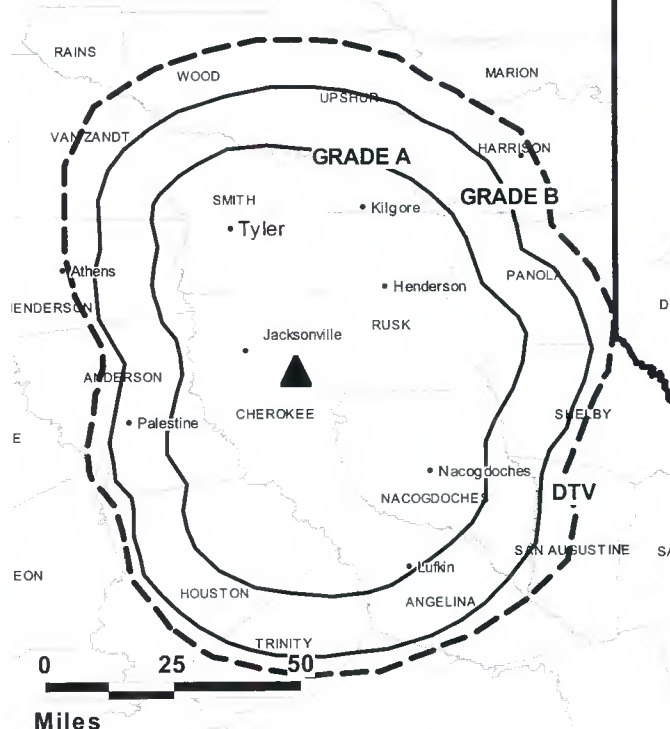
Margaret Strout, Program & Traffic Manager.

Karla Schumacher, Promotion Director.

Kevin Meyer, Production Manager.

Christy Copeland, Human Resource Director.

KYTX BPCT-20020509AAK GRANTED: 7/31/2002



Rates: On request.

City of License: Nacogdoches.

Station DMA: Tyler-Longview (Lufkin & Nacogdoches), TX. **Rank:** 111.

Circulation © 2005 Nielsen. Coverage based on Nielsen study.

GrandTotal	Cable TV Households	Non-cable TV Households	Total TV Households
Estimated Station Totals *	153,470	112,990	266,460
Average Weekly Circulation (2005)	68,477	23,328	91,805
Average Daily Circulation (2005)			36,114
Station DMA Total	Cable TV Households	Non-cable TV Households	Total TV Households
Estimated Station Totals *	137,200	109,550	246,750
Average Weekly Circulation (2005)	65,681	23,070	88,751
Average Daily Circulation (2005)			35,722
Other DMA Total	Cable TV Households	Non-cable TV Households	Total TV Households
Estimated Station Totals *	16,270	3,440	19,710
Average Weekly Circulation (2005)	2,796	258	3,054
Average Daily Circulation (2005)			392

*Estimated station totals are sums of the Nielsen TV and Cable TV household estimates for each county in which the station registers viewing of more than 5% as per the Nielsen Survey Methods.

KYTX-DT
(formerly KLSB-DT)
Ch. 18

Network Service: CBS.

Grantee: MMT License LLC, 900 Laskin Rd., Virginia Beach, VA 23451.

Studio: 2211 ESE Loop 323, Tyler, TX 75701.

Mailing Address: 2211 ESE Loop 323, Tyler, TX 75701.

Phone: 903-581-2211. **Fax:** 903-581-4769.

E-mail: jzipps@cbs19.tv

Web Site: <http://www.cbs19.tv>

Technical Facilities: Channel No. 18 (494-500 MHz). Authorized power: 200-kw max. visual. Antenna: 1499-ft above av. terrain, 1545-ft. above ground.

Latitude	31°	54'	20"
Longitude	95°	05'	05"

Note: Latitude and longitude coordinates shown are based on the North American Datum of 1927 (NAD 27) as currently required by the Mass Media Bureau of the FCC.

Ownership: Max Media LLC (Group Owner).

Began Operation: Station operating under Special Temporary Authority at 125-kw max. visual; no on-air date

Represented (legal): Fletcher, Heald & Hildreth PLC.

Represented (sales): Millennium Sales & Marketing.

Personnel:

Philip Hurley, President & General Manager.

Kent Dominique, Operations Manager.

James Beeghey, General Sales Manager.

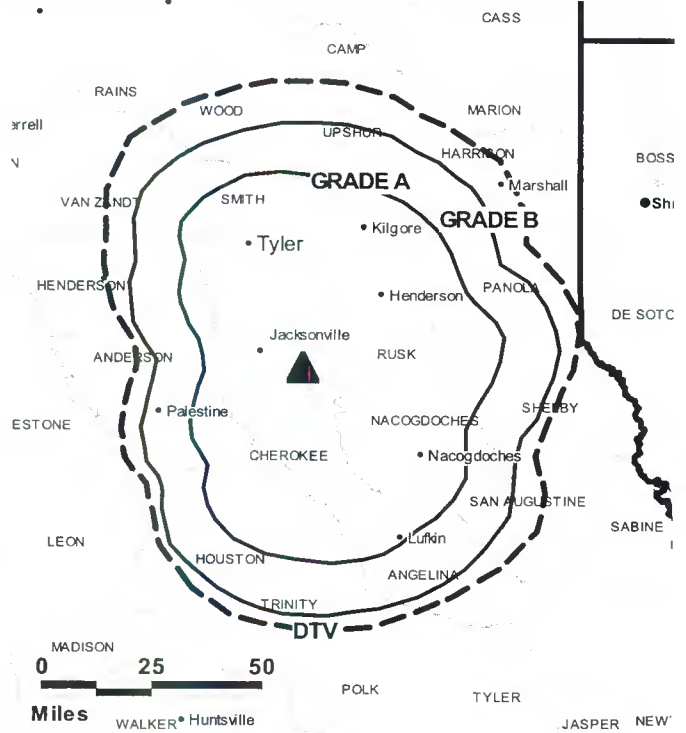
Myra O'Neal, National Sales Manager.

Moe Strout, Engineering Director.

Nancy Denton, Business Manager.

Margaret Strout, Program & Traffic Manager.

KYTX-DT BPCDT-19991029ACW GRANTED: 2/5/2001



© 2006 Warren Communications News

Karla Schumacher, Promotion Manager.

Kevin Meyer, Production Manager.

Christy Copeland, Human Resources Director.

City of License: Nacogdoches.

Station DMA: Tyler-Longview (Lufkin & Nacogdoches), TX. **Rank:** 111.

Nielsen Data: Not available.

Texas — Nuevo Laredo, Mexico

**XEFE-TV
Ch. 2**

Network Service: IND.

Licensee: Ramoncita Esparaza, Col. Los Fresnos CP 88000, Carr. Nacional Km. 5, NuevoLaredo, Tamaulipas MEXICO.

Studio: 212 Oklahoma, Laredo, TX 78042.

Mailing Address: Box 1484, Laredo, TX 78040.

Technical Facilities: Channel No. 2 (54-60 MHz). Authorized power: 105-kw visual, 15-kw aural. Antenna: 550-ft above av. terrain.

Latitude	00°	00'	00"
Longitude	00°	00'	00"

Note: Latitude and longitude coordinates shown are based on the North American Datum of 1927 (NAD 27) as currently required by the Mass Media Bureau of the FCC.

Ownership: Ramoncita G. Esparaza.

Began Operation: December 1, 1958.

Personnel:

Ramoncita G. Esparaza, General Manager.

Enrique Esparaza, Sales Manager.

Ruben Lopez, Chief Engineer.

Arturo Esparaza, Chief Engineer.

Antonio Esparaza, Program Manager.

Rates: On request.

City of License: Nuevo Laredo, Mexico. **Station DMA:** Laredo, TX. **Rank:** 188.

Circulation © 2005 Nielsen. Coverage based on Nielsen study.

GrandTotal	Cable TV Households	Non-cable TV Households	Total TV Households
Estimated Station Totals *	38,030	20,370	58,400
Average Weekly Circulation (2005)	2,890	2,078	4,968
Average Daily Circulation (2005)			1,343

Other DMA Total	Cable TV Households	Non-cable TV Households	Total TV Households
Estimated Station Totals *	38,030	20,370	58,400
Average Weekly Circulation (2005)	2,890	2,078	4,968
Average Daily Circulation (2005)			1,343

*Estimated station totals are sums of the Nielsen TV and Cable TV household estimates for each county in which the station registers viewing of more than 5% as per the Nielsen Survey Methods.

KMLM
Ch. 42

Network Service: IND.

Licensee: Prime Time Christian Broadcasting Inc., Box 61000, Midland, TX 79711-1000.

Studio: 3719 S. County Rd., No. 305, Odessa, TX 79765.

Mailing Address: Box 61000, Midland, TX 79711-1000.

Phone: 432-563-0420. **Fax:** 432-563-1736.

E-mail: ptcb@marshall.com

Technical Facilities: Channel No. 42 (638-644 MHz). Authorized power: 305.3-kw max. visual. Antenna: 477-ft above av. terrain, 468-ft. above ground, 2924-ft. above sea level.

Latitude 32° 02' 54"
Longitude 102° 18' 04"

Digital Facilities: Channel No. 43 (644-650 MHz). Power: 50-kw max. visual. Antenna: 467-ft above av. terrain, 468-ft. above ground.

Latitude 32° 02' 54"
Longitude 102° 18' 04"

FCC Digital File Number: BPCDT-19991018ABI. Granted: July 13, 2001.

Note: Latitude and longitude coordinates shown are based on the North American Datum of 1927 (NAD 27) as currently required by the Mass Media Bureau of the FCC.

Multichannel TV Sound: Stereo only.

Satellite Earth Station: Vertex, 6.1-meter C-band.

Ownership: Prime Time Christian Broadcasting Inc. (Group Owner).

Began Operation: October 17, 1988.

Personnel:

Al Cooper, President.

Amy Posey, General Manager.

Matt Montgomery, Chief Engineer.

Dave Whitley, Traffic Manager.

Rates: On request.

City of License: Odessa. **Station DMA:** Odessa-Midland, TX. **Rank:** 159.

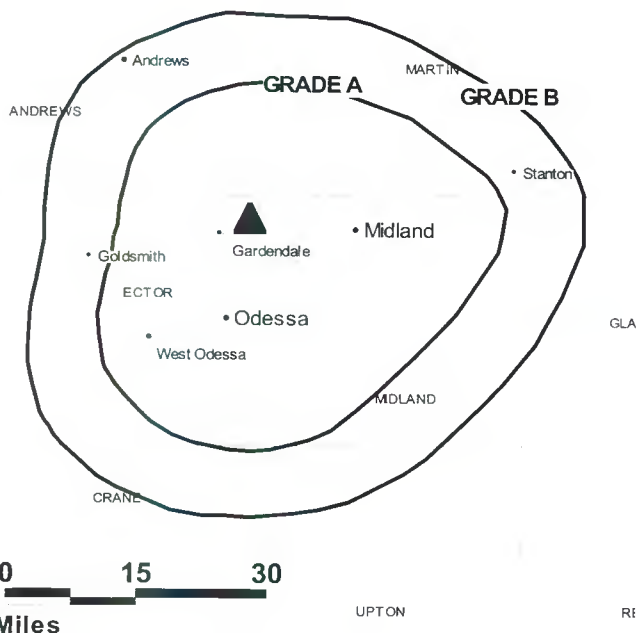
Television & Cable Factbook: ONLINE

For information, call 800-771-9202

www.factbookonline.com

KMLM BMPCT-880121KF GRANTED: 3/25/1988

* Ackerly



© 2006 Warren Communications News

Circulation © 2005 Nielsen. Coverage based on Nielsen study.

GrandTotal	Cable TV Households	Non-cable TV Households	Total TV Households
Estimated Station Totals *	15,740	0	15,740
Average Weekly Circulation (2005)	1,250	0	1,250
Average Daily Circulation (2005)			351

Station DMA Total	Cable TV Households	Non-cable TV Households	Total TV Households
Estimated Station Totals *	13,010	0	13,010
Average Weekly Circulation (2005)	1,026	0	1,026
Average Daily Circulation (2005)			326

Other DMA Total	Cable TV Households	Non-cable TV Households	Total TV Households
Estimated Station Totals *	2,730	0	2,730
Average Weekly Circulation (2005)	224	0	224
Average Daily Circulation (2005)			25

*Estimated station totals are sums of the Nielsen TV and Cable TV household estimates for each county in which the station registers viewing of more than 5% as per the Nielsen Survey Methods.

KMLM-DT
Ch. 43

Network Service: IND.

Grantee: Prime Time Christian Broadcasting Inc., Box 7708, Midland, TX 79708.

Studio: 3719 S. County Rd, No. 1304, Odessa, TX 79765.

Mailing Address: Box 61000, Midland, TX 79711.

Phone: 432-563-0420. **Fax:** 432-563-1736.

E-mail: ptcb@marshill.com

Technical Facilities: Channel No. 43 (644-650 MHz). Authorized power: 50-kw max. visual. Antenna: 467-ft above av. terrain, 468-ft. above ground.

Latitude	32°	02'	54"
Longitude	102°	18'	04"

Note: Latitude and longitude coordinates shown are based on the North American Datum of 1927 (NAD 27) as currently required by the Mass Media Bureau of the FCC.

Ownership: Prime Time Christian Broadcasting Inc. (Group Owner).

Began Operation: Station operating under Special Temporary Authority at 10-kw max. visual; no on-air date

Personnel:

Al Cooper, President.

Amy Posey, General Manager.

Matt Montgomery, Chief Engineer.

Dave Whitley, Traffic Manager.

City of License: Odessa. **Station DMA:** Odessa-Midland, TX. **Rank:** 159.

Nielsen Data: Not available.

KOSA-DT
Ch. 31

Network Service: CBS.

Grantee: ICA Broadcasting I Ltd., 700 N. Grant St., Odessa, TX 79761.

Studio: 4101 E. 42nd St., Suite J7, Odessa, TX 79762.

Mailing Address: 4101 E. 42nd St., Suite J7, Odessa, TX 79762.

Phone: 432-580-5672. **Fax:** 432-580-8010.

E-mail: marks@cbs7kosa.com

Web Site: http://www.cbs7kosa.com

Technical Facilities: Channel No. 31 (572-578 MHz). Authorized power: 912-kw max. visual. Antenna: 673-ft above av. terrain, 620-ft. above ground, 3755-ft. above sea level.

Latitude	31°	51'	50"
Longitude	102°	34'	41"

Note: Latitude and longitude coordinates shown are based on the North American Datum of 1927 (NAD 27) as currently required by the Mass Media Bureau of the FCC.

Ownership: ICA Broadcasting LLC (Group Owner).

Began Operation: Station operating under Special Temporary Authority at 13.3-kw max. visual; no on-air date.

Represented (sales): Continental Television Sales.

Personnel:

Barry Marks, General Manager.

Dale Palmer, General & Local Sales Manager.

Jerry Pennick, News Director.

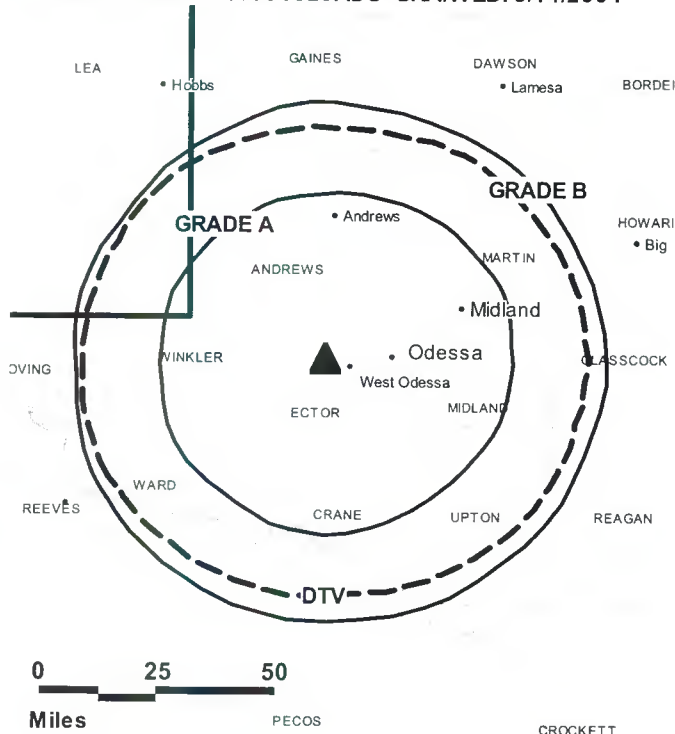
Jim McKinnon, Chief Engineer.

Mark Garcia, Business Manager.

Delores Woods, Program Director.

Molly Maytubby, Promotion Manager.

KOSA-DT BPCDT-19991029ADU GRANTED: 5/14/2004



© 2006 Warren Communications News

Rick McGee, Production Manager.

Cynthia Cannon, Traffic Manager.

City of License: Odessa. **Station DMA:** Odessa-Midland, TX. **Rank:** 159.

Nielsen Data: Not available.

KOSA-TV
Ch. 7

Network Service: CBS.

Licensee: ICA Broadcasting I Ltd., 700 N. Grant St., Odessa, TX 79761.

Studio: 4101 E. 42nd St., Suite J7, Odessa, TX 79762.

Mailing Address: 4101 E. 42nd St., Suite J7, Odessa, TX 79762.

Phone: 432-580-5672. **Fax:** 432-580-8010.

E-mail: marks@cbs-7.com

Web Site: http://www.cbs7kosa.com

Technical Facilities: Channel No. 7 (174-180 MHz). Authorized power: 316-kw visual, 39.8-kw aural. Antenna: 740-ft above av. terrain, 726-ft. above ground, 3856-ft. above sea level.

Latitude 31° 51' 50.5"
Longitude 102° 34' 41"

Transmitter: Farm Rd. No. 866, 11-mi. W of Odessa.

Digital Facilities: Channel No. 31 (572-578 MHz). Power: 912-kw max. visual. Antenna: 673-ft above av. terrain, 620-ft. above ground, 3755-ft. above sea level.

Latitude 31° 51' 50"
Longitude 102° 34' 41"

FCC Digital File Number: BPCDT-19991029ADU. Granted: May 14, 2004.

Note: Latitude and longitude coordinates shown are based on the North American Datum of 1927 (NAD 27) as currently required by the Mass Media Bureau of the FCC.

Satellite Earth Station: Transmitter RCA; Scientific-Atlanta, 7-meter; Scientific-Atlanta receivers.

News Service: AP.

Ownership: ICA Broadcasting LLC (Group Owner).

Began Operation: January 1, 1956. Sale to Forward by Doubleday Broadcasting Co. approved by FCC September 11, 1973. Transfer of control to Wesray Communications Corp. approved by FCC August 16, 1984. Sale to International Broadcasting Co. approved by FCC February 27, 1986 but not consummated. Sale of Forward stations to Adams Communications approved by FCC December 23, 1987. Sale to Brissette Broadcasting Inc. by Adams Communications approved by FCC December 24, 1991. Sale to Benedek Broadcasting Co. LLC by Brissette Broadcasting approved by FCC May 22, 1996 (Television Digest, Vol. 35:37, 52). Sale to present owner by Benedek Broadcasting Co. LLC approved by FCC March 10, 2000 (Vol. 40:1).

Represented (sales): Continental Television Sales.

Represented (legal): Covington & Burling.

Personnel:

Barry Marks, General Manager.

Dale Palmer, General & Local Sales Manager.

Jerry Pennick, News Director.

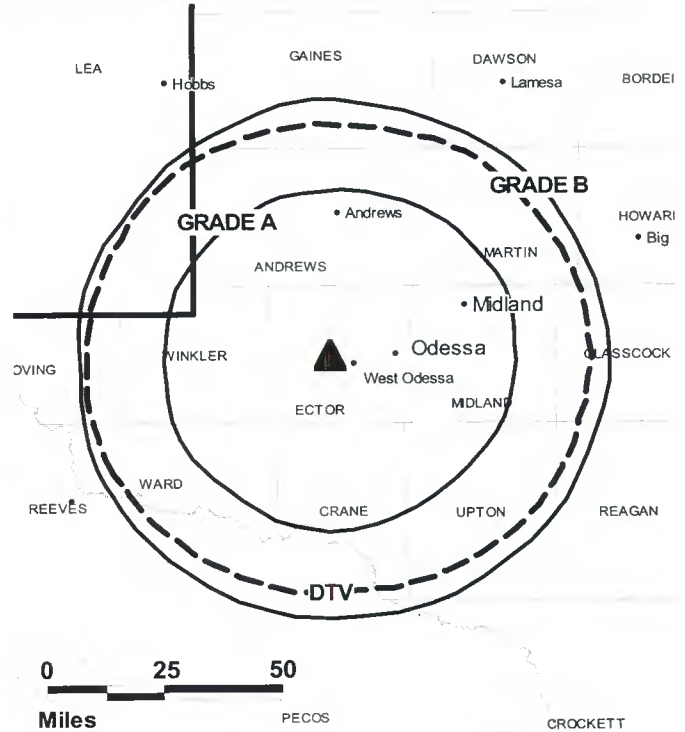
Jim McKinnon, Chief Engineer.

Mark Garcia, Business Manager.

Delores Woods, Program Director.

Rick McGee, Production Manager.

KOSA-TV BMPCT-4369 GRANTED: 11/26/1956



© 2006 Warren Communications News

Molly Maytubby, Promotion Manager.

Cynthia Cannon, Traffic Manager.

Highest 30 Sec. Rate: \$1000.

City of License: Odessa. **Station DMA:** Odessa-Midland, TX. **Rank:** 159.

Circulation © 2005 Nielsen. Coverage based on Nielsen study.

GrandTotal	Cable TV Households	Non-cable TV Households	Total TV Households
Estimated Station Totals *	110,240	28,350	138,590
Average Weekly Circulation (2005)	71,769	12,838	84,607
Average Daily Circulation (2005)			45,086
Station DMA Total	Cable TV Households	Non-cable TV Households	Total TV Households
Estimated Station Totals *	93,280	26,770	120,050
Average Weekly Circulation (2005)	63,423	12,710	76,133
Average Daily Circulation (2005)			41,607
Other DMA Total	Cable TV Households	Non-cable TV Households	Total TV Households
Estimated Station Totals *	16,960	1,580	18,540
Average Weekly Circulation (2005)	8,346	128	8,474
Average Daily Circulation (2005)			3,479

*Estimated station totals are sums of the Nielsen TV and Cable TV household estimates for each county in which the station registers viewing of more than 5% as per the Nielsen Survey Methods.

KPEJ
Ch. 24

Network Service: FOX.

Licensee: ComCorp of Texas License Corp., Box 53708, Lafayette, LA 70505-3708.

Studio: 1550 W. Interstate 20, Odessa, TX 79763.

Mailing Address: Box 11009, Odessa, TX 79760.

Phone: 432-580-0024. **Fax:** 432-337-6306.

E-mail: lwolf@kpejtv.com

Web Site: http://www.kpejtv.com

Technical Facilities: Channel No. 24 (530-536 MHz). Authorized power: 2874-kw max. visual. Antenna: 1134-ft above av. terrain, 1102-ft. above ground, 4014-ft. above sea level.

Latitude 32° 05' 51"
Longitude 102° 17' 21"

Transmitter: E of Hwy. 1788, 14-mi. NW of Midland.

Digital Facilities: Channel No. 23 (524-530 MHz). Power: 600-kw max. visual. Antenna: 1093-ft above av. terrain, 1102-ft. above ground.

Latitude 32° 05' 51"
Longitude 102° 17' 21"

FCC Digital File Number: BPCDT-19991022ABM. Granted: July 13, 2001.

Note: Latitude and longitude coordinates shown are based on the North American Datum of 1927 (NAD 27) as currently required by the Mass Media Bureau of the FCC.

Multichannel TV Sound: Stereo only.

Ownership: Communications Corp. of America (Group Owner).

Began Operation: June 16, 1986. Sale to Associated Broadcasters by SWMM/Odessa-Midland Corp. approved by FCC October 31, 1990. Sale to present owner by Associated Broadcasters Inc. approved by FCC February 13, 1995. Transfer to Apollo Capital Management II Inc. & Thomas R. Galloway Sr. jointly approved by FCC April 16, 2004.

Represented (sales): Millennium Sales & Marketing.

Represented (legal): Skadden, Arps, Slate, Meagher & Flom LLP.

Personnel:

John Rockweiler, General Manager.

Laura Wolf, General Sales Manager.

Pat Rosales, National Sales Associate.

Doug Faltus, Chief Engineer.

Tina Plumlee, Business Manager.

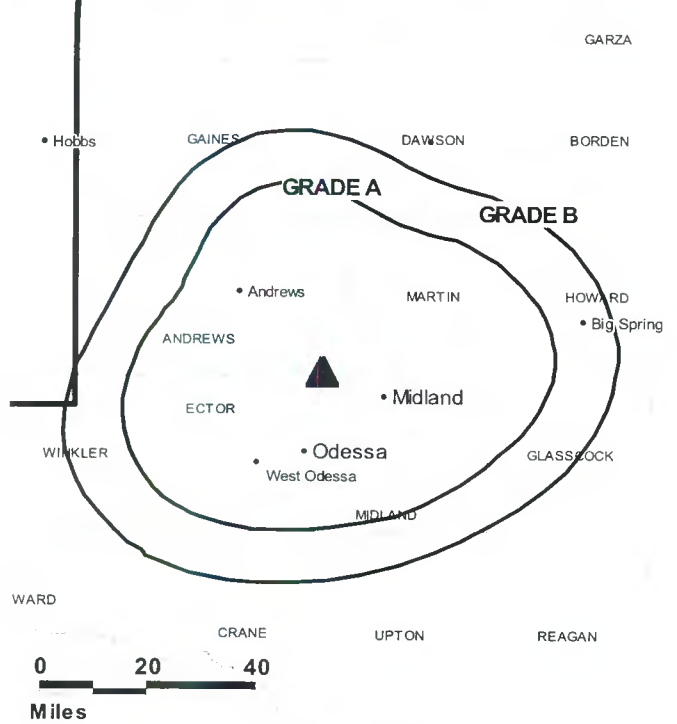
Jayne Faltus, Program Director & Traffic Manager.

Becky Norris, Promotion Director.

Danny Barrera, Production Manager.

Highest 30 Sec. Rate: \$2000.

KPEJ BMPCT-19850809KE GRANTED: 11/26/1985



© 2006 Warren Communications News

City of License: Odessa. **Station DMA:** Odessa-Midland, TX. **Rank:** 159.

Circulation © 2005 Nielsen. Coverage based on Nielsen study.

GrandTotal	Cable TV Households	Non-cable TV Households	Total TV Households
Estimated Station Totals *	99,860	27,290	127,150
Average Weekly Circulation (2005)	45,251	10,689	55,940
Average Daily Circulation (2005)			19,728
Station DMA Total	Cable TV Households	Non-cable TV Households	Total TV Households
Estimated Station Totals *	91,850	25,710	117,560
Average Weekly Circulation (2005)	43,705	10,561	54,266
Average Daily Circulation (2005)			19,278
Other DMA Total	Cable TV Households	Non-cable TV Households	Total TV Households
Estimated Station Totals *	8,010	1,580	9,590
Average Weekly Circulation (2005)	1,546	128	1,674
Average Daily Circulation (2005)			450

*Estimated station totals are sums of the Nielsen TV and Cable TV household estimates for each county in which the station registers viewing of more than 5% as per the Nielsen Survey Methods.

KPEJ-DT
Ch. 23

Network Service: FOX.

Grantee: ComCorp of Texas License Corp., Box 53708, Lafayette, LA 70505-3708.

Studio: 1550 W. Interstate 20, Odessa, TX 79763.

Mailing Address: Box 11009, Odessa, TX 79760.

Phone: 432-580-0024. **Fax:** 432-337-6306.

E-mail: lwolf@kpejtv.com

Web Site: <http://www.kpejtv.com>

Technical Facilities: Channel No. 23 (524-530 MHz). Authorized power: 600-kw max. visual. Antenna: 1093-ft above av. terrain, 1102-ft. above ground.

Latitude	32°	05'	51"
Longitude	102°	17'	21"

Note: Latitude and longitude coordinates shown are based on the North American Datum of 1927 (NAD 27) as currently required by the Mass Media Bureau of the FCC.

Ownership: Communications Corp. of America (Group Owner).

Began Operation: Station operating under Special Temporary Authority at 1-kw max. visual; no on-air date

Represented (legal): Skadden, Arps, Slate, Meagher & Flom LLP.

Represented (sales): Millennium Sales & Marketing.

Personnel:

John Rockweiler, General Manager.

Laura Wolf, General Sales Manager.

Pat Rosales, National Sales Associate.

Doug Faltus, Chief Engineer.

Tina Plumlee, Business Manager.

Jayne Faltus, Program Director & Traffic Manager.

Becky Norris, Promotion Director.

Danny Barrera, Production Manager.

City of License: Odessa. **Station DMA:** Odessa-Midland, TX. **Rank:** 159.

Nielsen Data: Not available.

KPXK
Ch. 30

Licensee: WinStar Odessa Inc., 2100 N. Palm Canyon Dr., Suite B-103, Palm Springs, CA 92262.

Mailing Address: 2100 N. Palm Canyon Dr., Suite B-103, Palm Springs, CA 92262.

Phone: 760-674-8550. **Fax:** 760-674-8490.

Web Site: <http://www.paxtv.com>

Technical Facilities: Channel No. 30 (566-572 MHz). Authorized power: 350-kw visual, aural. Antenna: 696-ft above av. terrain, 696-ft. above ground, 3609-ft. above sea level.

Latitude 32° 05' 51"
Longitude 102° 17' 21"

Requests CP for change to 270-kw max. visual, 496-ft above av. terrain, 492-ft. above ground, 3409-ft. above sea level; lat. 32° 02' 52.09", long. 102° 17' 45.50", BPCT-20050519AEC.

Transmitter: 3-mi. N of inter. of 1788 & 158.

Note: Latitude and longitude coordinates shown are based on the North American Datum of 1927 (NAD 27) as currently required by the Mass Media Bureau of the FCC.

Ownership: JB Broadcasting Inc.

Began Operation: December 3, 2001. Transfer to present owner by Paxson Communications Corp. approved by FCC April 3, 2001. Sale of remaining 51% interest by WinStar Communications Inc. to Paxson Communications Corp. approved by FCC September 4, 1998.

Represented (legal): Dow, Lohnes & Albertson PLLC.

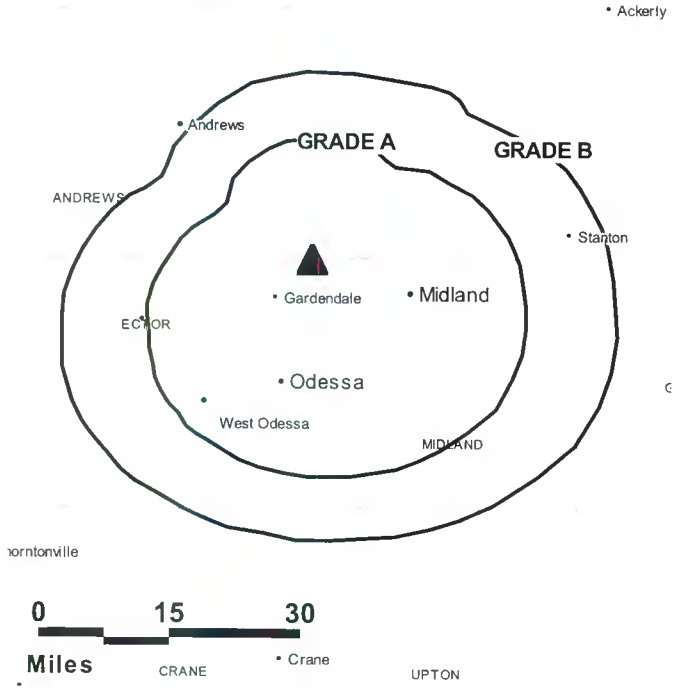
Represented (engineering): du Treil, Lundin & Rackley Inc.

City of License: Odessa. **Station DMA:** Odessa-Midland, TX. **Rank:** 159.

Communications Daily

The Authoritative News Service of
Electronic Communications
For Information, call 800-771-9202

KPXK BMPCT-20000919ABI GRANTED: 2/1/2001



© 2006 Warren Communications News

Circulation © 2005 Nielsen. Coverage based on Nielsen study.

GrandTotal	Cable TV Households	Non-cable TV Households	Total TV Households
Estimated Station Totals *	77,750	0	77,750
Average Weekly Circulation (2005)	6,483	0	6,483
Average Daily Circulation (2005)			1,533

Station DMA Total	Cable TV Households	Non-cable TV Households	Total TV Households
Estimated Station Totals *	77,750	0	77,750
Average Weekly Circulation (2005)	6,483	0	6,483
Average Daily Circulation (2005)			1,533

*Estimated station totals are sums of the Nielsen TV and Cable TV household estimates for each county in which the station registers viewing of more than 5% as per the Nielsen Survey Methods.

KWES-DT
Ch. 13

Network Service: NBC.

Licensee: Midessa Television Co., Box 60150, Midland, TX 79711.

Studio: 11320 County Rd. 127 W, Midland, TX 79711.

Mailing Address: Box 60150, Midland, TX 79711.

Phone: 432-567-9999. **Fax:** 432-567-9993.

Web Site: <http://www.kwes.com>

Technical Facilities: Channel No. 13 (210-216 MHz). Authorized power: 25.7-kw visual, aural. Antenna: 1283-ft above av. terrain, 1039-ft. above ground, 4431-ft. above sea level.

Latitude	31°	59'	17"
Longitude	102°	52'	41"

Note: Latitude and longitude coordinates shown are based on the North American Datum of 1927 (NAD 27) as currently required by the Mass Media Bureau of the FCC.

Ownership: Drewry Communications (Group Owner).

Represented (sales): Petry Television Inc.

Personnel:

Rick Wood, General Manager.

Donna Copper, Local Sales Manager.

Jay Hendrick, News Director.

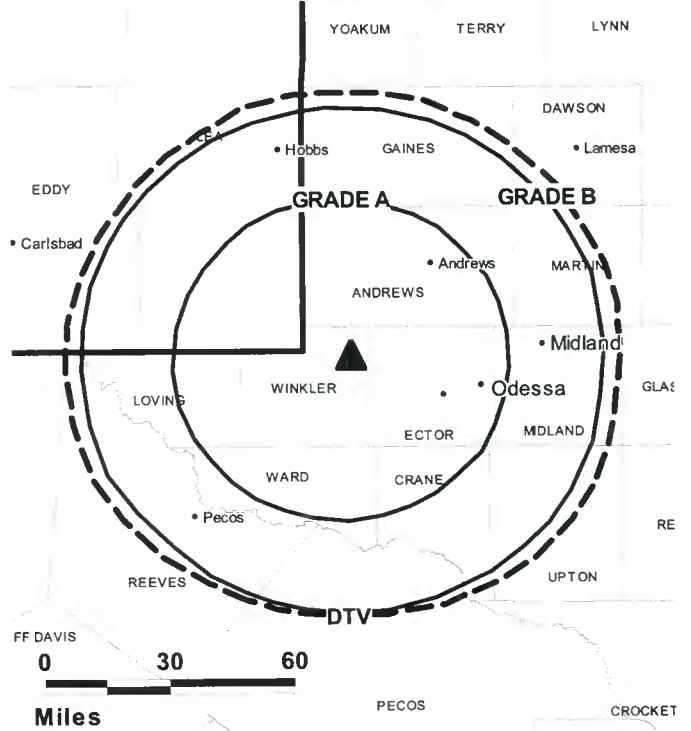
Valarie Dugan, Business Manager.

Chuck Cooper, Chief Engineer.

Kathy Williams-Swindler, Promotion Director.

Richard Esparza, Productions Manager.

KWES-DT B MPCDT-20030724ACW GRANTED: 11/6/2003



© 2006 Warren Communications News

City of License: Odessa. **Station DMA:** Odessa-Midland, TX. **Rank:** 159.

Nielsen Data: Not available.

KWES-TV

Ch. 9

(Operates satellite KWAB-TV, Big Spring)

Network Service: NBC.

Licensee: Midessa Television Co., Box 708-A, Lawton, OK 73502.

Studio: 11320 County Rd. 127 W, Midland, TX 79711.

Mailing Address: Box 60150, Midland, TX 79711.

Phone: 432-657-9999. **Fax:** 432-567-9993.

Web Site: <http://www.kwes.com>

Technical Facilities: Channel No. 9 (186-192 MHz). Authorized power: 316-kw visual, aural. Antenna: 1283-ft above av. terrain, 1039-ft. above ground, 4432-ft. above sea level.

Latitude 31° 59' 17"
Longitude 102° 52' 41"

Digital Facilities: Channel No. 13 (210-216 MHz). Power: 25.7-kw visual, aural. Antenna: 1283-ft above av. terrain, 1039-ft. above ground, 4431-ft. above sea level.

Latitude 31° 59' 17"
Longitude 102° 52' 41"

FCC Digital File Number: BPCDT-19991029AHJ. Granted: November 06, 2003.

Note: Latitude and longitude coordinates shown are based on the North American Datum of 1927 (NAD 27) as currently required by the Mass Media Bureau of the FCC.

Satellite Earth Stations: Harris, 3.5-meter Ku-band; RCA, 4.5-meter KC-band; Harris, 7.5-meter Ku-band; Scientific-Atlanta, M/A-Com, Harris receivers.

News Services: NBC News Channel, Conus, CNN Newsource, AP.

Ownership: Drewry Communications (Group Owner).

Began Operation: December 1, 1958. Moved to new site and higher power February 1, 1963. Sale to Grayson Enterprises by Tri-Cities Broadcasters (John B. Walton) approved by FCC February 12, 1969. Distress sale to Permian Basin TV Corp. conditionally approved by FCC March 27, 1980; full grant April 22, 1980 (Television Digest, Vol. 20:13). Sale to MSP Television of Midland-Odessa approved by FCC November 19, 1985. Sale to present owner by MSP Television approved by FCC September 9, 1991.

Represented (sales): Petry Television Inc.

Personnel:

Rick Wood, General Manager.

Donna Cooper, Local Sales Manager.

Jay Hendricks, News Director.


Valarie Dugan, Business Manager.

Kepper, Tupper & Company

We brokered the sale of KWES-TV

112 High Ridge Avenue, Ridgefield, CT (203)431-3366

KWES-TV BPCT-20031007AAP GRANTED: 4/16/2004



© 2006 Warren Communications News

Chuck Cooper, Chief Engineer.

Kathy Williams-Swindler, Promotion Director.

Richard Esparza, Production Manager.

Rates: On request.

City of License: Odessa. **Station DMA:** Odessa-Midland, TX. **Rank:** 159.

Circulation © 2005 Nielsen. Coverage based on Nielsen study.

GrandTotal	Cable TV Households	Non-cable TV Households	Total TV Households
Estimated Station Totals *	111,560	37,070	148,630
Average Weekly Circulation (2005)	74,166	10,974	85,140
Average Daily Circulation (2005)			45,708
Station DMA Total	Cable TV Households	Non-cable TV Households	Total TV Households
Estimated Station Totals *	93,280	26,770	120,050
Average Weekly Circulation (2005)	65,937	9,503	75,440
Average Daily Circulation (2005)			41,259
Other DMA Total	Cable TV Households	Non-cable TV Households	Total TV Households
Estimated Station Totals *	18,280	10,300	28,580
Average Weekly Circulation (2005)	8,229	1,471	9,700
Average Daily Circulation (2005)			4,449

*Estimated station totals are sums of the Nielsen TV and Cable TV household estimates for each county in which the station registers viewing of more than 5% as per the Nielsen Survey Methods.

KBTV-DT
Ch. 40

Network Service: NBC.

Grantee: Nexstar Finance Inc., 909 Lake Carolyn Pkwy., Suite 1450, Irving, TX 75039.

Studio: 6155 Eastex Freeway, Suite 300, Beaumont, TX 77706.

Mailing Address: 6155 Eastex Freeway, Suite 300, Beaumont, TX 77706.

Phone: 409-840-4444. **Fax:** 409-899-4590.

E-mail: cravell@kbtv4.tv

Web Site: <http://www.kbtv4.tv>

Technical Facilities: Channel No. 40 (626-632 MHz). Authorized power: 1000-kw max. visual, aural. Antenna: 1181-ft above av. terrain, 1178-ft. above ground, 1197-ft. above sea level.

Latitude	30°	09'	20"
Longitude	93°	59'	10"

Note: Latitude and longitude coordinates shown are based on the North American Datum of 1927 (NAD 27) as currently required by the Mass Media Bureau of the FCC.

Ownership: Nexstar Broadcasting Group Inc. (Group Owner).

Began Operation: Station operating under Special Temporary Authority at 1.28-kw max. visual; no on-air date.

Represented (legal): Drinker Biddle & Reath LLP.

Represented (sales): Blair Television.

Personnel:

Van Greer, General Manager.

Keith Smith, General Sales Manager.

Tina Laguna, Local Sales Assistant.

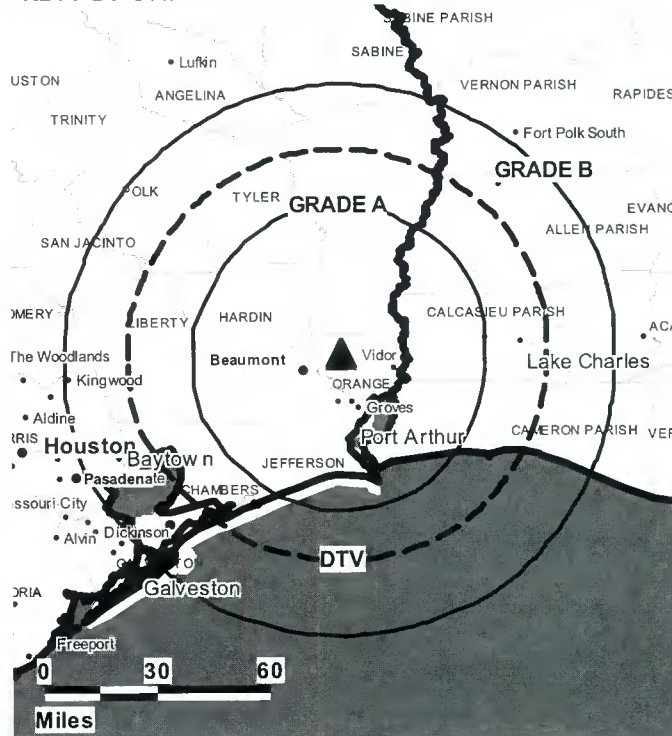
Willis Green, National Sales Assistant.

Paul Bergen, News Director.

Charlie Ravell, Chief Engineer.

Gery Meyer, Business Manager.

KBTV-DT BMPCDT-20040312ADS GRANTED: 4/16/2004



© 2006 Warren Communications News

Jennifer Steen, Programming & Community Affairs Director.

Jon Black, Promotion Director.

Kirk Jacobs, Creative Services Director.

Margie Redkey, Traffic Manager.

City of License: Port Arthur. **Station DMA:** Beaumont-Port Arthur, TX. **Rank:** 140.

Nielsen Data: Not available.

KBTV-TV
Ch. 4

Network Service: NBC.

Licensee: Nexstar Finance Inc., 909 Lake Carolyn Pkwy., Suite 1450, Irving, TX 75039.

Studio: 6155 Eastex Freeway, Suite 300, Beaumont, TX 77706.

Mailing Address: 6155 Eastex Freeway, Suite 300, Beaumont, TX 77706.

Phone: 409-840-4444. **Fax:** 409-899-4590.

E-mail: cravell@kbtv4.tv

Web Site: http://www.kbtv4.tv

Technical Facilities: Channel No. 4 (66-72 MHz). Authorized power: 100-kw visual, 20-kw aural. Antenna: 1198-ft above av. terrain, 1178-ft. above ground, 1198-ft. above sea level.

Latitude 30° 09' 20"
Longitude 93° 59' 10"

Transmitter: NW of State Rte. 235, 2.8-mi. NE of Vidor.

Digital Facilities: Channel No. 40 (626-632 MHz). Power: 1000-kw max. visual, aural. Antenna: 1181-ft above av. terrain, 1178-ft. above ground, 1197-ft. above sea level.

Latitude 30° 09' 20"
Longitude 93° 59' 10"

FCC Digital File Number: BPCDT-19991101AKM. Granted: April 16, 2004.

Note: Latitude and longitude coordinates shown are based on the North American Datum of 1927 (NAD 27) as currently required by the Mass Media Bureau of the FCC.

Satellite Earth Stations: Transmitter RCA; Harris, 3.5-meter Ku-band; ADM, 3.8-meter Ku-band; Harris, 8-meter Ku-band; M/A-Com, Harris receivers.

News Services: NBC News Channel, AP.

Ownership: Nexstar Broadcasting Group Inc. (Group Owner).

Began Operation: October 22, 1957. Originally station was owned equally by Port Arthur College & Jefferson Amusement Co. Sale of its 50% by Port Arthur College to Jefferson Amusement approved by FCC November 15, 1965 (Television Digest, Vol. 5:43, 47). Transfer of control from Jefferson Amusement to Robert H. Park, Janet Gordon Jack, et al., approved by FCC May 1, 1969. Sale to Clay Communications approved by FCC May 31, 1973. Sale to Price Communications Corp. by Clay Communications approved by FCC June 23, 1987 (Vol. 27:21). Sale to US Broadcast Group by Price Communications Corp. approved by FCC November 9, 1995 (Vol. 35:35). Sale to present owner by US Broadcast Group approved by FCC November 6, 1997.

Represented (sales): Blair Television.

Represented (legal): Drinker Biddle & Reath LLP.

Personnel:

Van Greer, General Manager.

Keith Smith, General Sales Manager.

Tina Laguna, Local Sales Assistant.

Willis Green, National Sales Assistant.

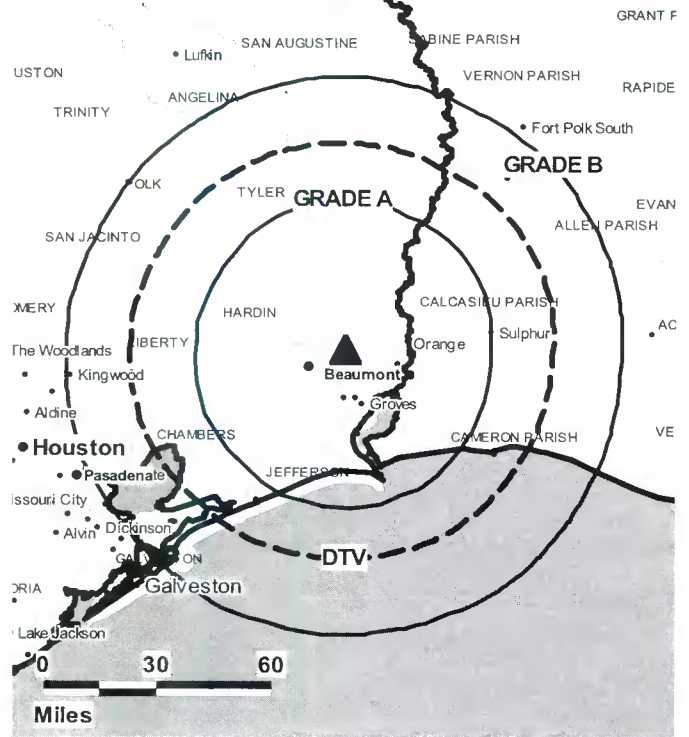
Paul Bergen, News Director.

Charlie Ravell, Chief Engineer.

Gery Meyer, Business Manager.

Jennifer Steen, Programming & Community Affairs Director.

KBTV-TV BPCT-19980812KE GRANTED: 11/19/1999



© 2006 Warren Communications News

Jon Black, Promotion Director.

Kirk Jacobs, Creative Services Director.

Margie Redkey, Traffic Manager.

Highest 30 Sec. Rate: \$2500.

City of License: Port Arthur. **Station DMA:** Beaumont-Port Arthur, TX. **Rank:** 140.

Circulation © 2005 Nielsen. Coverage based on Nielsen study.

Grand Total	Cable TV Households	Non-cable TV Households	Total TV Households
Estimated Station Totals *	177,350	61,900	239,250
Average Weekly Circulation (2005)	86,657	26,342	112,999
Average Daily Circulation (2005)			50,262
Station DMA Total	Cable TV Households	Non-cable TV Households	Total TV Households
Estimated Station Totals *	118,020	50,720	168,740
Average Weekly Circulation (2005)	74,599	25,361	99,960
Average Daily Circulation (2005)			46,406
Other DMA Total	Cable TV Households	Non-cable TV Households	Total TV Households
Estimated Station Totals *	59,330	11,180	70,510
Average Weekly Circulation (2005)	12,058	981	13,039
Average Daily Circulation (2005)			3,856

*Estimated station totals are sums of the Nielsen TV and Cable TV household estimates for each county in which the station registers viewing of more than 5% as per the Nielsen Survey Methods.

XHFOX
Ch. 17

Network Service: FOX.

Licensee: Televisa.

Studio: 4909 N. McColl Rd., McAllen, TX 78504.

Mailing Address: 4909 N. McColl Rd., McAllen, TX 78504.

Phone: 956-972-1117. **Fax:** 956-542-7748.

E-mail: emmett.wells@coxmedia.com

Web Site: <http://www.fox17news.tv>

Technical Facilities: Channel No. 17 (488-494 MHz). Authorized power: 2051-kw visual, 66-ft. above sea level.

Latitude	25°	56'	36"
Longitude	97°	50'	57"

Note: Latitude and longitude coordinates shown are based on the North American Datum of 1927 (NAD 27) as currently required by the Mass Media Bureau of the FCC.

Ownership: Televisa (Group Owner).

Began Operation: September 4, 1994.

Represented (sales): Petry Television Inc.

Personnel:

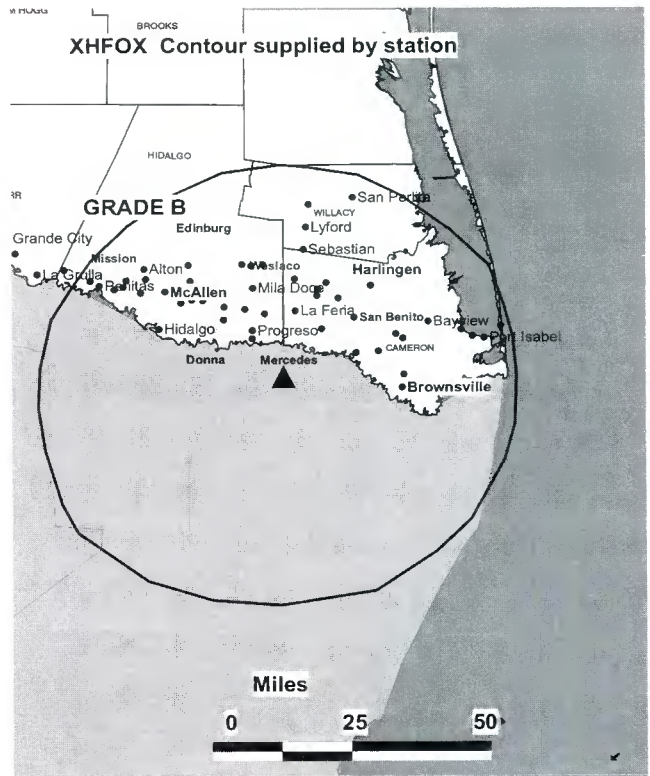
Jorge de la Colina, General Manager.

Emmet Wells, General & National Sales Manager.

Ruben Ruelas, Chief Engineer.

Juan C. Vazquez, Program Director.

Rates: On request.



© 2006 Warren Communications News

City of License: Reynosa.

Station DMA: Harlingen-Weslaco-Brownsville-McAllen, TX. **Rank:** 92.

Nielsen Data: Not available.

Texas — Rio Grande City

KTLM
Ch. 40

Network Service: TMO.

Licensee: Sunbelt Multimedia Inc., Box 156, Rio Grande City, TX 78582.

Studio: 3900 N. 10th St., 7th Floor, McAllen, TX 78501.

Mailing Address: 3900 N. 10th St., 7th Floor, McAllen, TX 78501.

Phone: 956-686-0040. **Fax:** 956-686-0770.

E-mail: wjorn@ktlm-tv.com

Web Site: http://www.ktln-tv.com

Technical Facilities: Channel No. 40 (626-632 MHz). Authorized power: 229-kw max. visual. Antenna: 768-ft above av. terrain, 1833-ft. above ground, 1171-ft. above sea level.

Latitude 26° 31' 01"
Longitude 98° 39' 07"

Transmitter: 2.2-mi. E of Hwy. 755, on State Rd. 490.

Digital Facilities: Channel No. 20 (506-512 MHz). Power: 1000-kw max. visual. Antenna: 942-ft above av. terrain, 942-ft. above ground.

Latitude 26° 07' 23"
Longitude 98° 04' 20"

FCC Digital File Number: BPCDT-19991026ACA. Granted: July 10, 2001.

Note: Latitude and longitude coordinates shown are based on the North American Datum of 1927 (NAD 27) as currently required by the Mass Media Bureau of the FCC.

Ownership: Sunbelt Multimedia Co. (Group Owner).

Began Operation: August 1, 1999. Transfer of control from Antonio Falcon to Sam F. Vale pending. Sale to present owner from Starr County Historical Foundation Inc. approved by FCC March 30, 2000.

Represented (legal): Jones, Waldo, Holbrook & McDonough PC.

Represented (engineering): Peter V. Gureckis & Associates.

Personnel:

William Jorn, Vice President & General Manager.

Pillar Gonzalez, News Director.

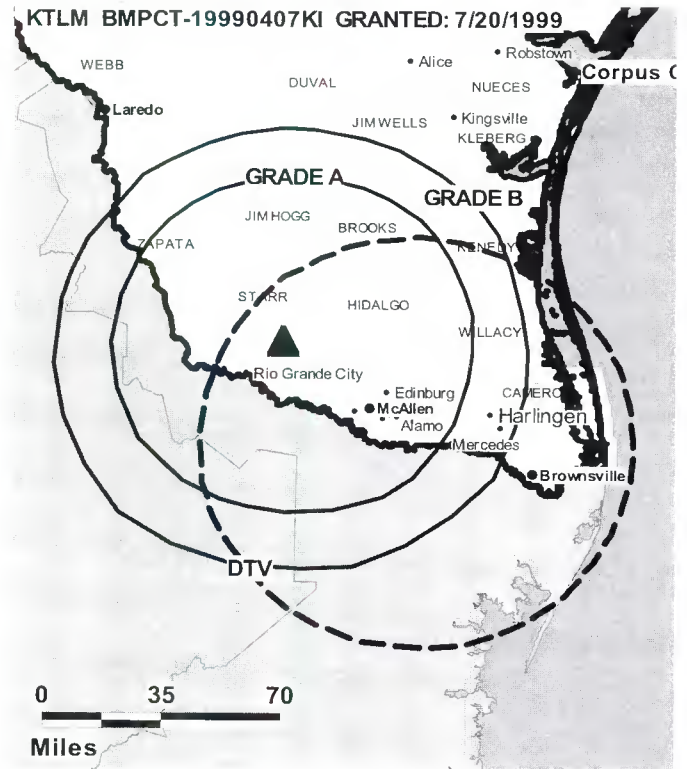
Flora Tano, Business Manager.

Noel Duran, Program & Production Manager.

Mary Swab, Traffic Manager.

City of License: Rio Grande City.

Station DMA: Harlingen-Westaco-Brownsville-McAllen, TX. **Rank:** 92.



© 2006 Warren Communications News

Circulation © 2005 Nielsen. Coverage based on Nielsen study.

Grand Total	Cable TV Households	Non-cable TV Households	Total TV Households
Estimated Station Totals *	143,160	118,500	261,660
Average Weekly Circulation (2005)	38,280	47,294	85,574
Average Daily Circulation (2005)			42,673

Station DMA Total	Cable TV Households	Non-cable TV Households	Total TV Households
Estimated Station Totals *	141,720	117,270	258,990
Average Weekly Circulation (2005)	38,175	47,154	85,329
Average Daily Circulation (2005)			42,587

Other DMA Total	Cable TV Households	Non-cable TV Households	Total TV Households
Estimated Station Totals *	1,440	1,230	2,670
Average Weekly Circulation (2005)	105	140	245
Average Daily Circulation (2005)			86

*Estimated station totals are sums of the Nielsen TV and Cable TV household estimates for each county in which the station registers viewing of more than 5% as per the Nielsen Survey Methods.

KTLM-DT

Ch. 20

Network Service: TMO.

Grantee: Sunbelt Multimedia Co., Box 156, Rio Grande City, TX 78582.

Studio: 3900 N. 10th St., 7th Floor, McAllen, TX 78501.

Mailing Address: 3900 N. 10th St., 7th Floor, McAllen, TX 78501.

Phone: 956-686-0040. **Fax:** 956-686-0770.

E-mail: wjom@ktlm-tv.com

Web Site: <http://www.ktln-tv.com>

Technical Facilities: Channel No. 20 (506-512 MHz). Authorized power: 1000-kw max. visual. Antenna: 942-ft above av. terrain, 942-ft. above ground.

Latitude	26°	07'	23"
Longitude	98°	04'	20"

Note: Latitude and longitude coordinates shown are based on the North American Datum of 1927 (NAD 27) as currently required by the Mass Media Bureau of the FCC.

Ownership: Sunbelt Multimedia Co. (Group Owner).

Began Operation: Station operating under Special Temporary Authority at 14-kw max. visual; no on-air date.

Personnel:

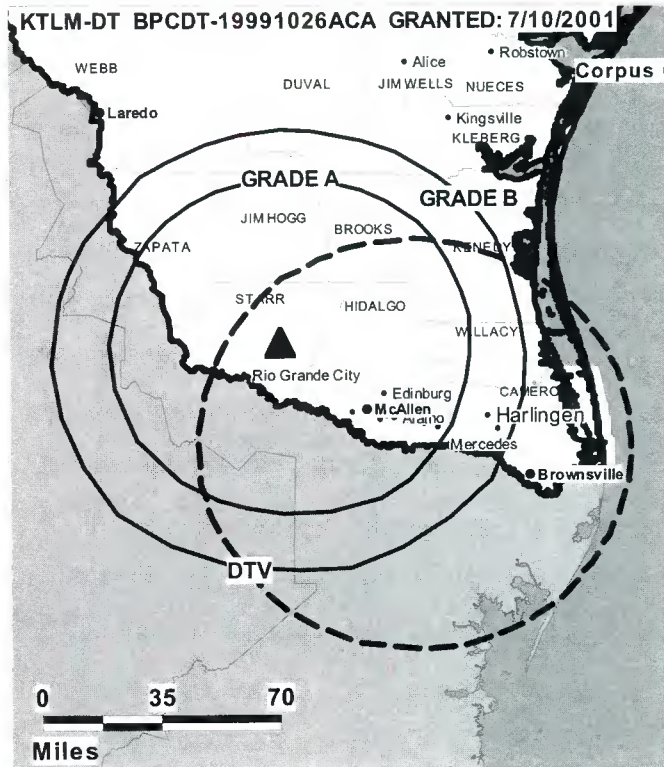
William Jorn, Vice President & General Manager.

Pillar Gonzalez, News Director.

Flora Tano, Business Manager.

Noel Duran, Program & Production Manager.

Mary Swab, Traffic Manager.



© 2006 Warren Communications News

City of License: Rio Grande City.

Station DMA: Harlingen-Weslaco-Brownsville-McAllen, TX. **Rank:** 92.

Nielsen Data: Not available.

KXLN-DT

Ch. 46

Network Service: UNV.

Licensee: KXLN License Partnership GP, 1999 Avenue of the Stars, Suite 3050, Los Angeles, CA 90067.

Studio: 9440 Kirby Dr., Houston, TX 77054.

Mailing Address: 9440 Kirby Dr., Houston, TX 77054.

Phone: 713-662-4545. **Fax:** 713-668-9054.

Web Site: <http://www.univision.com>

Technical Facilities: Channel No. 46 (662-668 MHz). Authorized power: 200-kw max. visual. Antenna: 1896-ft above av. terrain, 1877-ft. above ground.

Latitude	29°	33'	44"
Longitude	95°	30'	35"

Note: Latitude and longitude coordinates shown are based on the North American Datum of 1927 (NAD 27) as currently required by the Mass Media Bureau of the FCC.

Ownership: Univision Communications Inc. (Group Owner).

Began Operation: Station operating; no on-air date.

Personnel:

Craig Bland, Senior Vice President & General Manager.

Chris Brown, Vice President & Controller.

Charlie Lozano, Promotion Director.

Chas Wilson, National Sales Manager.

Jose Oti, General Sales Manager.

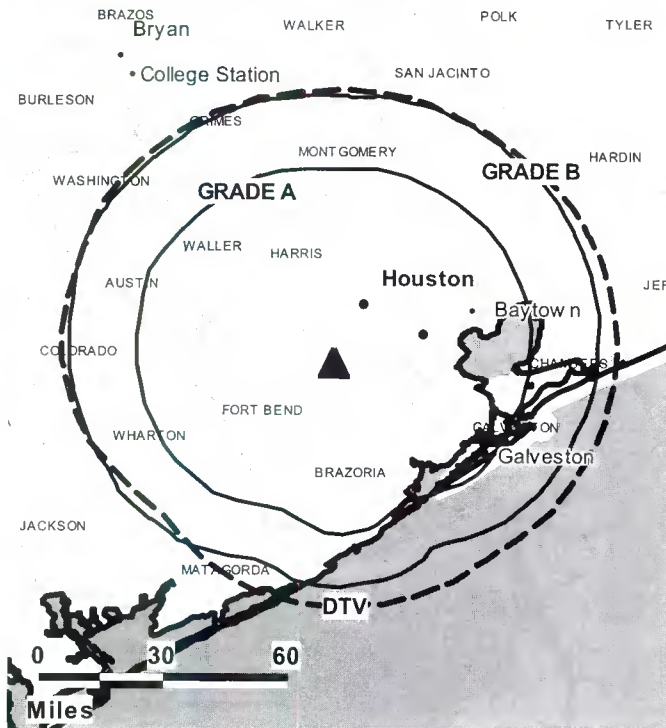
Kath Blanco, Local Sales Manager.

Mike Thomas, Local Sales Manager.

Deanna Landron, News Director.

Tom Daniel, Chief Engineer.

KXLN-DT BPCDT-19991021ACL GRANTED: 10/25/2000



© 2006 Warren Communications News

Cindy Chisum, Program & Traffic Manager.

Ray Sepeda, Production Manager.

City of License: Rosenberg. **Station DMA:** Houston, TX. **Rank:** 10.

Nielsen Data: Not available.

KXLN-TV
Ch. 45

Network Service: UNV.

Licensee: KXLN License Partnership LP, 1999 Avenue of the Stars, Suite 3050, Los Angeles, CA 90067.

Studio: 9440 Kirby Dr., Houston, TX 77054.

Mailing Address: 9440 Kirby Dr., Houston, TX 77054.

Phone: 713-662-4545. **Fax:** 713-668-9054.

Web Site: <http://www.univision.net>

Technical Facilities: Channel No. 45 (656-662 MHz). Authorized power: 5000-kw max. visual, 500-kw aural. Antenna: 1949-ft above av. terrain, 1929-ft. above ground, 2004-ft. above sea level.

Latitude 29° 33' 44"
Longitude 95° 30' 35"

Digital Facilities: Channel No. 46 (662-668 MHz). Power: 200-kw max. visual. Antenna: 1896-ft above av. terrain, 1877-ft. above ground.

Latitude 29° 33' 44"
Longitude 95° 30' 35"

FCC Digital File Number: BPCDT-19991021ACL. Granted: October 25, 2000.

Note: Latitude and longitude coordinates shown are based on the North American Datum of 1927 (NAD 27) as currently required by the Mass Media Bureau of the FCC.

News Service: AP.

Ownership: Univision Communications Inc. (Group Owner).

Began Operation: September 1, 1987. Sale to present owner by Pueblo Broadcasting Corp. approved by FCC July 20, 1994 (Television Digest, Vol. 34:24).

Represented (sales): Univision.

Represented (legal): Shaw Pittman.

Represented (engineering): Moffet, Larson & Johnson Inc.

Personnel:

Craig Bland, Senior Vice President & General Manager.

Chris Brown, Vice President & Controller.

Jose Oti, General Sales Mngr.

Kath Blanco, Local Sales Manager.

Mike Thomas, Local Sales Manager.

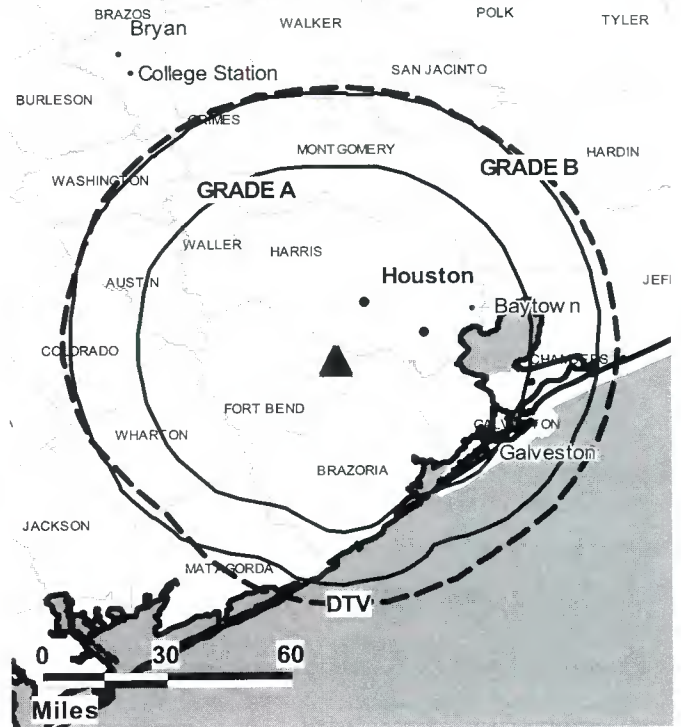
Chas Wilson, National Sales Manager.

Deanna Landron, News Director.

Tom Daniel, Chief Engineer.

Cindy Chisum, Program Director.

KXLN-TV BMPCT-19991021AAP GRANTED: 1/7/2000



© 2006 Warren Communications News

Charlie Lozano, Promotion Director.

Ray Sepeda, Production Manager.

Rates: On request.

City of License: Rosenberg. **Station DMA:** Houston, TX. **Rank:** 10.

Circulation © 2005 Nielsen. Coverage based on Nielsen study.

GrandTotal	Cable TV Households	Non-cable TV Households	Total TV Households
Estimated Station Totals *	749,240	765,060	1,514,300
Average Weekly Circulation (2005)	86,296	148,438	234,734
Average Daily Circulation (2005)			160,904
Station DMA Total	Cable TV Households	Non-cable TV Households	Total TV Households
Estimated Station Totals *	749,240	765,060	1,514,300
Average Weekly Circulation (2005)	86,296	148,438	234,734
Average Daily Circulation (2005)			160,904

*Estimated station totals are sums of the Nielsen TV and Cable TV household estimates for each county in which the station registers viewing of more than 5% as per the Nielsen Survey Methods.

KIDY
Ch. 6

Network Service: FOX.

Licensee: Sage Broadcasting Corp., 406 S. Irving St., San Angelo, TX 76903.

Studio: 406 S. Irving St., San Angelo, TX 76903.

Mailing Address: 406 S. Irving St., San Angelo, TX 76903.

Phone: 325-655-6006. **Fax:** 325-655-8461.

E-mail: heathre@foxsanangelo.com

Web Site: http://www.foxsanangelo.com

Technical Facilities: Channel No. 6 (82-88 MHz). Authorized power: 100-kw visual, 10-kw aural. Antenna: 908-ft above av. terrain, 961-ft. above ground, 2974-ft. above sea level.

Latitude 31° 35' 21"
Longitude 100° 31' 00"

Transmitter: 2.31-mi. N of intersection of U.S. 87 & March Rd.

Digital Facilities: Channel No. 19 (500-506 MHz). Power: 700-kw max. visual. Antenna: 784-ft above av. terrain, 830-ft. above ground.

Latitude 31° 35' 21"
Longitude 100° 31' 00"

FCC Digital File Number: BPCDT-19991029AFV. Granted: March 10, 2000.

Note: Latitude and longitude coordinates shown are based on the North American Datum of 1927 (NAD 27) as currently required by the Mass Media Bureau of the FCC.

Satellite Earth Stations: Transmitter Harris; Harris, 3.5-meter C-band; RCA, 4.5-meter Ku-band; Harris, 6.1-meter C-band; RCA, Harris receivers.

Ownership: Sage Broadcasting Corp. (Group Owner).

Began Operation: May 12, 1984.

Represented (sales): Millennium Sales & Marketing.

Represented (legal): Rosenman & Colin LLP.

Represented (engineering): Communications Technologies Inc.

Personnel:

Paris R. Schindler, Chief Executive Officer.

Bill Carter, President & General Manager.

Sherrie Goode, General Sales Manager.

Charles Sherrill, Chief Engineer.

Mary Coffey, Business Manager.

John Talley, Program Director.

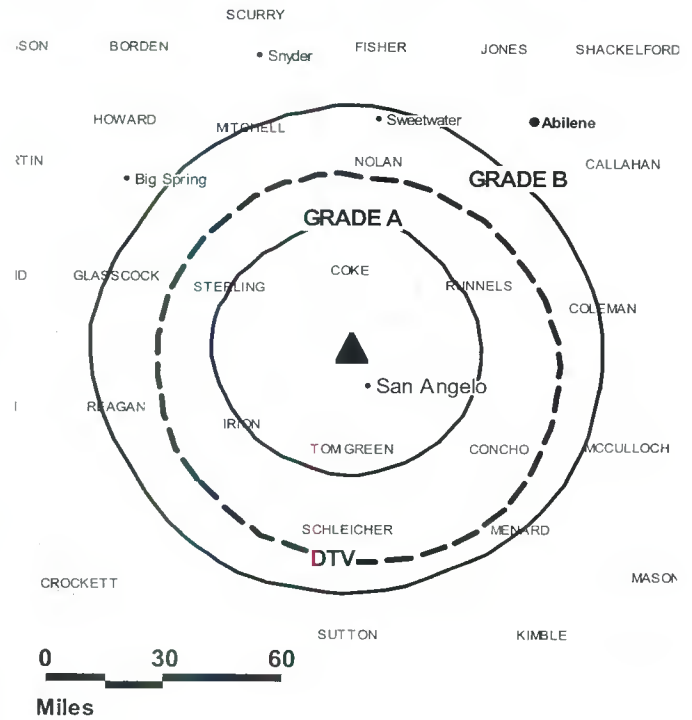
Anne-Marie Carter, Marketing Director.

Heather Hardin, Promotion & Public Affairs Director.

Jonathon Pitzer, Production Director.

Highest 30 Sec. Rate: \$175.

KIDY BMPCT-19830701KH GRANTED: 8/25/1983



© 2006 Warren Communications News

City of License: San Angelo. **Station DMA:** San Angelo, TX. **Rank:** 197.

Circulation © 2005 Nielsen. Coverage based on Nielsen study.

GrandTotal	Cable TV Households	Non-cable TV Households	Total TV Households
Estimated Station Totals *	36,630	13,820	50,450
Average Weekly Circulation (2005)	20,936	4,599	25,535
Average Daily Circulation (2005)			9,312
Station DMA Total	Cable TV Households	Non-cable TV Households	Total TV Households
Estimated Station Totals *	36,630	10,340	46,970
Average Weekly Circulation (2005)	20,936	4,317	25,253
Average Daily Circulation (2005)			9,249
Other DMA Total	Cable TV Households	Non-cable TV Households	Total TV Households
Estimated Station Totals *	0	3,480	3,480
Average Weekly Circulation (2005)	0	282	282
Average Daily Circulation (2005)			63

*Estimated station totals are sums of the Nielsen TV and Cable TV household estimates for each county in which the station registers viewing of more than 5% as per the Nielsen Survey Methods.

KIDY-DT
Ch. 19

Network Service: FOX.

Grantee: Sage Broadcasting Corp., 406 S. Irving, San Angelo, TX 76901.

Studio: 406 S. Irving, San Angelo, TX 76901.

Mailing Address: 406 S. Irving, San Angelo, TX 76901.

Phone: 325-655-6006. **Fax:** 325-655-8461.

E-mail: heathre@foxsanangelo.com

Web Site: <http://www.foxsanangelo.com>

Technical Facilities: Channel No. 19 (500-506 MHz). Authorized power: 700-kw max. visual. Antenna: 784-ft above av. terrain, 830-ft. above ground.

Latitude	31°	35'	21"
Longitude	100°	31'	00"

Note: Latitude and longitude coordinates shown are based on the North American Datum of 1927 (NAD 27) as currently required by the Mass Media Bureau of the FCC.

Ownership: Sage Broadcasting Corp. (Group Owner).

Began Operation: Station operating under Special Temporary Authority at 3.7-kw max. visual; no on-air date.

Represented (sales): Millennium Sales & Marketing.

Personnel:

Paris R. Schindler, Chief Executive Officer.

Bill Carter, President & General Manager.

Sherrie Goode, General Sales Manager.

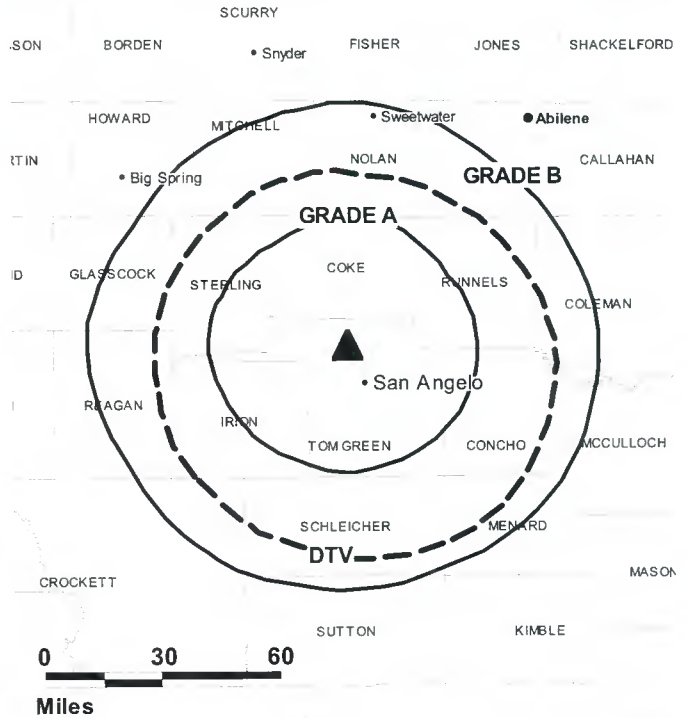
Charles Sherrill, Chief Engineer.

Mary Coffey, Business Manager.

John Talley, Program Director.

Anne-Marie Carter, Marketing Director.

KIDY-DT BPCDT-19991029AFV GRANTED: 3/13/2000



© 2006 Warren Communications News

Heather Hardin, Promotion & Public Affairs Director.

Jonathon Pitzer, Production Director.

City of License: San Angelo. **Station DMA:** San Angelo, TX. **Rank:** 197.

Nielsen Data: Not available.

KLST
Ch. 8

Network Service: CBS.

Licensee: Nexstar Broadcasting Inc., 909 Lake Carolyn Pkwy., Suite 1450, Irving, TX 75039.

Studio: 2800 Armstrong St., San Angelo, TX 76903.

Mailing Address: 2800 Armstrong St., San Angelo, TX 76903.

Phone: 325-949-8800. **Fax:** 325-658-4006.

E-mail: klst@klst.net

Web Site: http://www.klst.tv

Technical Facilities: Channel No. 8 (180-186 MHz). Authorized power: 316-kw visual, 31.6-kw aural. Antenna: 1450-ft above av. terrain, 1500-ft. above ground, 3326-ft. above sea level.

Latitude 31° 22' 01"
Longitude 100° 02' 48"

Transmitter: 3.3-mi. SE of Eola.

Digital Facilities: Channel No. 11 (198-204 MHz). Power: 18.8-kw visual. Antenna: 1401-ft above av. terrain, 1416-ft. above ground.

Latitude 31° 22' 01"
Longitude 100° 02' 48"

FCC Digital File Number: BPCDT-19991015ABB. Granted: April 28, 2000.

Note: Latitude and longitude coordinates shown are based on the North American Datum of 1927 (NAD 27) as currently required by the Mass Media Bureau of the FCC.

Satellite Earth Stations: Transmitter Harris; Vertex, 4.6-meter Ku-band; Scientific-Atlanta, 4.6-meter C-band; Scientific-Atlanta, 7-meter C-band; Scientific-Atlanta, M/A-Com receivers.

News Service: AP.

Ownership: Nexstar Broadcasting Group Inc. (Group Owner).

Began Operation: June 26, 1953. Transfer of 74% to KGKL and R. H. Simmons approved by FCC March 13, 1957 (Television Digest, Vol. 13:2, 11). Transfer of 49% from KGKL to Big Spring Broadcasting Co. effective March 25, 1959. Transfer to Westex TV Co. approved by FCC December 4, 1962. Sale to T. B. Lanford (Jewell Television Corp.) by Houston H. & Edward H. Harte & A. L. Hall approved by FCC January 20, 1971. Transfer of control from Lanford estate approved by FCC June 13, 1994. Sale to present owner by Jewell Television Corp. approved by FCC September 2, 2004.

Represented (sales): Continental Television Sales.

Represented (legal): Drinker Biddle & Reath LLP.

Represented (engineering): Edward F. Lorentz & Associates.

Personnel:

Gordon Hay, General Manager & Program Director.

Lanny Kiest, General Sales Manager.

Kim Hayes, Administrative Assistant & National Sales Associate.

Angie Conrad, Regional Sales Associate.

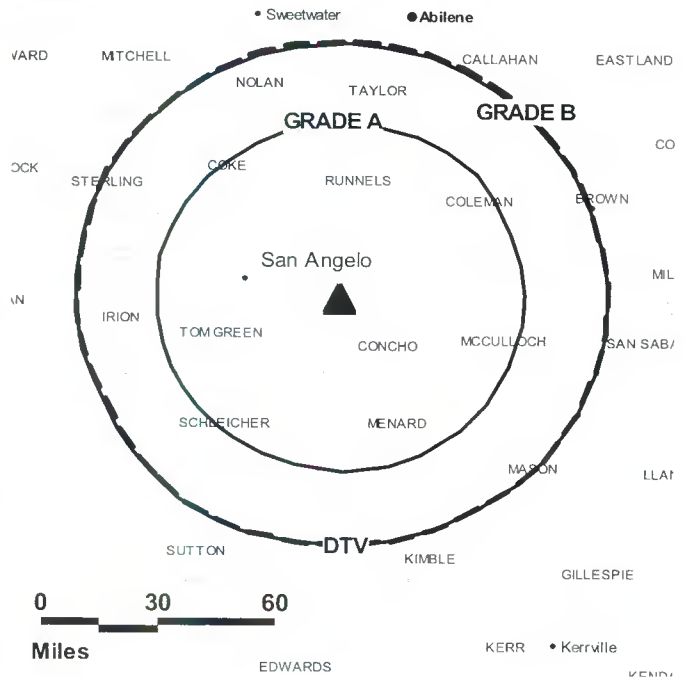
Kathy Munoz, News Director.

Roland Bigley, Chief Engineer.

Kay McKinney, Controller.

KLST BPCT-19800512KJ GRANTED: 11/21/1980

STEPHENS



© 2006 Warren Communications News

Don Plachno, Promotion Director.

Teresa Gill, Traffic Manager.

Highest 30 Sec. Rate: \$500.

City of License: San Angelo. **Station DMA:** San Angelo, TX. **Rank:** 197.

Circulation © 2005 Nielsen. Coverage based on Nielsen study.

Grand Total	Cable TV Households	Non-cable TV Households	Total TV Households
Estimated Station Totals *	42,500	30,050	72,550
Average Weekly Circulation (2005)	29,070	10,384	39,454
Average Daily Circulation (2005)			24,590
Station DMA Total	Cable TV Households	Non-cable TV Households	Total TV Households
Estimated Station Totals *	37,680	13,910	51,590
Average Weekly Circulation (2005)	26,760	7,337	34,097
Average Daily Circulation (2005)			21,798
Other DMA Total	Cable TV Households	Non-cable TV Households	Total TV Households
Estimated Station Totals *	4,820	16,140	20,960
Average Weekly Circulation (2005)	2,310	3,047	5,357
Average Daily Circulation (2005)			2,792

*Estimated station totals are sums of the Nielsen TV and Cable TV household estimates for each county in which the station registers viewing of more than 5% as per the Nielsen Survey Methods.

KLST-DT
Ch. 11

Network Service: CBS.

Grantee: Nexstar Broadcasting Inc., 909 Lake Carolyn Pkwy., Suite 1450, Irving, TX 75039.

Studio: 2800 Armstrong, SanAngelo, TX 76903.

Mailing Address: 2800 Armstrong, San Angelo, TX 76903.

Phone: 325-949-8800. **Fax:** 325-658-4006.

E-mail: klst@klst.net

Web Site: <http://www.klst.tv>

Technical Facilities: Channel No. 11 (198-204 MHz). Authorized power: 18.8-kw visual. Antenna: 1401-ft above av. terrain, 1416-ft. above ground.

Latitude	31°	22'	01"
Longitude	100°	02'	48"

Note: Latitude and longitude coordinates shown are based on the North American Datum of 1927 (NAD 27) as currently required by the Mass Media Bureau of the FCC.

Ownership: Nexstar Broadcasting Group Inc. (Group Owner).

Began Operation: Station operating under Special Temporary Authority at 0.76-kw visual; no on-air date.

Represented (engineering): Edward F. Lorentz & Associates.

Represented (legal): Drinker Biddle & Reath LLP.

Represented (sales): Continental Television Sales.

Personnel:

Gordon Hayes, General Manager & Program Director.

Lanny Kiest, General Sales Manager.

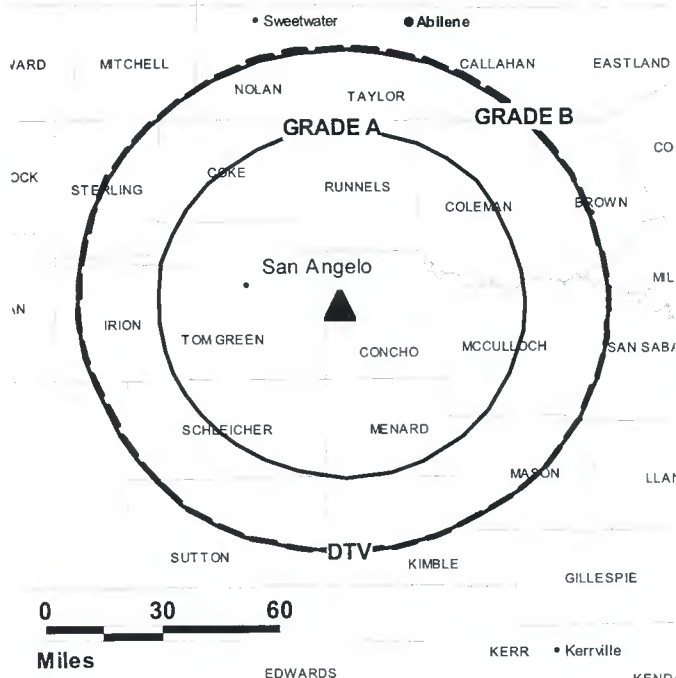
Kim Hayes, Administrative Assistant & National Sales Associate.

Angie Conrad, Assistant Regional Sales Manager.

Roland Bigley, Chief Engineer.

Kathy Munoz, News Director.

KLST-DT BPCDT-19991015ABB GRANTED: 4/28/2000



© 2006 Warren Communications News

Kay McKinney, Controller.

Don Plachno, Promotion Director.

Teresa Gill, Traffic Manger.

City of License: San Angelo. **Station DMA:** San Angelo, TX. **Rank:** 197.

Nielsen Data: Not available.

KSAN-DT
(formerly KACB-TV)
Ch. 16

Network Service: NBC.

Grantee: Mission Broadcasting Inc., 544 Red Rock Dr., Wadsworth, OH 44281.

Studio: 2802 Southwest Blvd, San Angelo, TX 79604.

Mailing Address: 2802 Southwest Blvd., San Angelo, TX 79604.

Phone: 325-223-2333. **Fax:** 325-223-9538.

Web Site: <http://www.ksan.tv>

Technical Facilities: Channel No. 16 (482-488 MHz). Authorized power: 142-kw max. visual. Antenna: 512-ft above av. terrain, 142-ft. above ground.

Latitude	31°	37'	22"
Longitude	100°	26'	14"

Requests modification of CP for change to 1000-kw max. visual, 609-ft above av. terrain, 436-ft. above ground, 2686-ft. above sea level; BMPCDT-20040802AMM.

Note: Latitude and longitude coordinates shown are based on the North American Datum of 1927 (NAD 27) as currently required by the Mass Media Bureau of the FCC.

Ownership: Mission Broadcasting Inc. (Group Owner).

Began Operation: Station operating under Special Temporary Authority at 2.7-kw max. visual; no on-air date

Represented (sales): Blair Television.

Represented (legal): Drinker Biddle & Reath LLP.

Personnel:

Thomas Stovall, Station Manager & Sales Manager.

Ed Huwa, Chief Engineer.

Sherry Scott, Traffic Manager.

Jason Meca, Traffic Manager.

City of License: San Angelo. **Station DMA:** San Angelo, TX. **Rank:** 197.

Nielsen Data: Not available.

KSAN-TV

Ch. 3

(Satellite of KRBC-TV, Abilene)

Network Service: NBC.

Licensee: Mission Broadcasting Inc., 544 Red Rock Dr., Wadsworth, OH 44281.

Studio: 2802 Southwest Blvd., San Angelo, TX 79604.

Mailing Address: 2802 Southwest Blvd., San Angelo, TX 79604.

Phone: 325-223-2333. **Fax:** 325-223-9538.

Web Site: <http://www.ksan.tv>

Technical Facilities: Channel No. 3 (60-66 MHz). Authorized power: 17.87-kw visual, 3.55-kw aural. Antenna: 600-ft above av. terrain, 469-ft. above ground, 2719-ft. above sea level.

Latitude 31° 37' 22"
Longitude 100° 26' 14"

Transmitter: 7.7-mi. N of San Angelo, 0.4-mi. W of State Hwy. 208.

Digital Facilities: Channel No. 16 (482-488 MHz). Power: 142-kw max. visual. Antenna: 512-ft above av. terrain, 142-ft. above ground.

Latitude 31° 37' 22"
Longitude 100° 26' 14"

FCC Digital File Number: BPCDT-19991015ABJ. Granted: February 18, 2000.

Note: Latitude and longitude coordinates shown are based on the North American Datum of 1927 (NAD 27) as currently required by the Mass Media Bureau of the FCC.

News Service: AP.

LMA: Local marketing agreement with KRBC-TV (NBC), Abilene, TX.

Ownership: Mission Broadcasting Inc. (Group Owner).

Began Operation: February 8, 1962. Sale to present owner by LIN TV Corp. approved by FCC May 20, 2003.

Represented (legal): Drinker Biddle & Reath LLP.

Represented (sales): Blair Television.

Personnel:

Thomas Stovall, Station Manager & Sales Manager.

Ed Huwa, Chief Engineer.

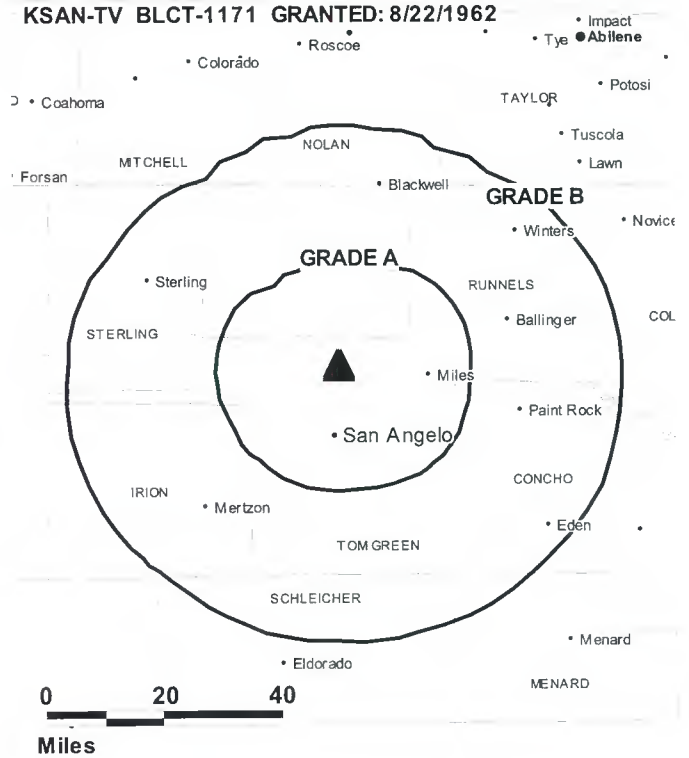
Sherry Scott, Traffic Manager.

Jason Meca, Managing Editor.

Rates: On request.

City of License: San Angelo. **Station DMA:** San Angelo, TX. **Rank:** 197.

KSAN-TV BLCT-1171 GRANTED: 8/22/1962



© 2006 Warren Communications News

Circulation © 2005 Nielsen. Coverage based on Nielsen study.

GrandTotal	Cable TV Households	Non-cable TV Households	Total TV Households
Estimated Station Totals *	38,670	11,110	49,780
Average Weekly Circulation (2005)	23,677	4,250	27,927
Average Daily Circulation (2005)			13,144
Station DMA Total	Cable TV Households	Non-cable TV Households	Total TV Households
Estimated Station Totals *	36,750	11,110	47,860
Average Weekly Circulation (2005)	23,569	4,250	27,819
Average Daily Circulation (2005)			13,067
Other DMA Total	Cable TV Households	Non-cable TV Households	Total TV Households
Estimated Station Totals *	1,920	0	1,920
Average Weekly Circulation (2005)	108	0	108
Average Daily Circulation (2005)			77

*Estimated station totals are sums of the Nielsen TV and Cable TV household estimates for each county in which the station registers viewing of more than 5% as per the Nielsen Survey Methods.

KABB
Ch. 29

Network Service: FOX.

Licensee: KABB Licensee LLC, c/o Shaw Pittman LLC, 2300 N St. NW, Washington, DC 20037-1128.

Studio: 4335 N.W. Loop 410, San Antonio, TX 78229.

Mailing Address: 4335 N.W. Loop 410, San Antonio, TX 78229.

Phone: 210-366-1129. **Fax:** 210-377-4758.

E-mail: kabbtv@kabb.com

Web Site: http://www.kabb.com

Technical Facilities: Channel No. 29 (560-566 MHz). Authorized power: 5000-kw max. visual, 500-kw aural. Antenna: 1486-ft above av. terrain, 1503-ft. above ground, 2015-ft. above sea level.

Latitude 29° 17' 27"
Longitude 98° 16' 12"

Transmitter: 12480-B Adkins-Elmendorf Rd.

Digital Facilities: Channel No. 30 (566-572 MHz). Power: 1000-kw max. visual. Antenna: 1447-ft above av. terrain, 1483-ft. above ground.

Latitude 29° 17' 28"
Longitude 98° 16' 12"

FCC Digital File Number: BPCDT-19991028AAR. Granted: August 02, 2001.

Note: Latitude and longitude coordinates shown are based on the North American Datum of 1927 (NAD 27) as currently required by the Mass Media Bureau of the FCC.

Multichannel TV Sound: Stereo only.

Satellite Earth Stations: Transmitter Varian; Miralite, 3.5-meter KC-band; Scientific-Atlanta, 4.2-meter C-band; Vertex, 7.5-meter C-band; Standard Agile Omni, Scientific-Atlanta receivers.

LMA: Local marketing agreement with KRRT (WBN), Kerrville-San Antonio.

Ownership: Sinclair Broadcast Group Inc. (Group Owner).

Began Operation: December 16, 1987.

Represented (sales): Millennium Sales & Marketing.

Represented (legal): Shaw Pittman.

Represented (engineering): Denny & Associates PC.

Personnel:

John Seabers, General Manager.

David Ostmo, Operations Director.

Dean Radla, Sales Director.

Ken Braswell, Local Sales Manager.

Robert Canales, National Sales Manager.

Greg Koelfgen, News Director.

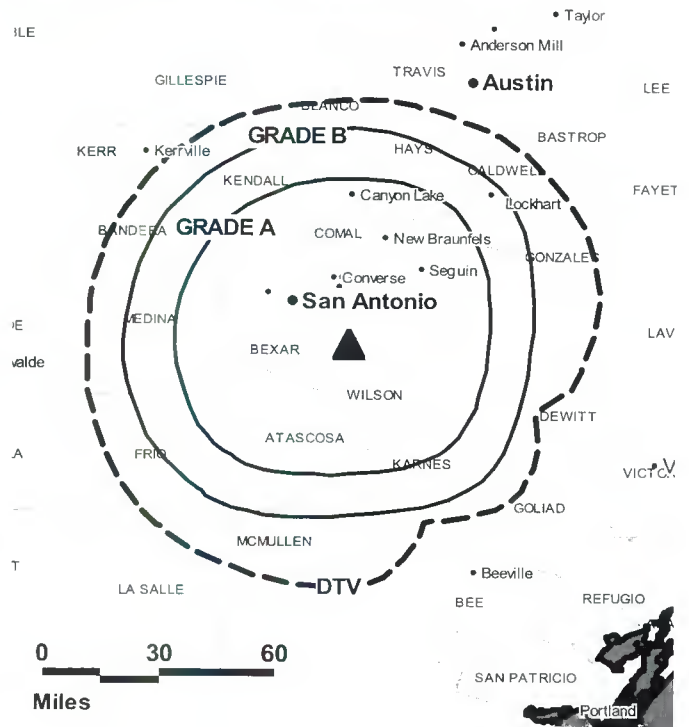
Mike Guerrero, Chief Engineer.

Renaë Flood, Regional Business Manager.

David Howitt, Marketing Director.

Hope Roth, Sales Promotions Director.

KABB BPCT-19871221KF GRANTED: 1/28/1988



© 2006 Warren Communications News

Vangie Mascorro, Promotions Manager.

Teddy Scoggins, Traffic Manager.

Highest 30 Sec. Rate: \$925.

City of License: San Antonio. **Station DMA:** San Antonio, TX. **Rank:** 37.

Circulation © 2005 Nielsen. Coverage based on Nielsen study.

GrandTotal	Cable TV Households	Non-cable TV Households	Total TV Households
Estimated Station Totals *	510,080	277,010	787,090
Average Weekly Circulation (2005)	235,390	113,759	349,149
Average Daily Circulation (2005)			131,353
Station DMA Total	Cable TV Households	Non-cable TV Households	Total TV Households
Estimated Station Totals *	472,050	244,930	716,980
Average Weekly Circulation (2005)	228,431	111,720	340,151
Average Daily Circulation (2005)			129,899
Other DMA Total	Cable TV Households	Non-cable TV Households	Total TV Households
Estimated Station Totals *	38,030	32,080	70,110
Average Weekly Circulation (2005)	6,959	2,039	8,998
Average Daily Circulation (2005)			1,454

*Estimated station totals are sums of the Nielsen TV and Cable TV household estimates for each county in which the station registers viewing of more than 5% as per the Nielsen Survey Methods.

KABB-DT
Ch. 30

Network Service: FOX.

Grantee: KABB Licensee LLC, c/o Shaw Pittman LLP, 2300 N St. NW, Washington, DC 20037-1128.

Studio: 4335 N.W. Loop 410, San Antonio, TX 78229.

Mailing Address: 4335 N.W. Loop 410, San Antonio, TX 78229.

Phone: 210-366-1129. **Fax:** 210-377-4758.

E-mail: kabbtv@kabb.com

Web Site: http://www.kabb.com

Technical Facilities: Channel No. 30 (566-572 MHz). Authorized power: 1000-kw max. visual. Antenna: 1447-ft above av. terrain, 1483-ft. above ground.

Latitude	29°	17'	28"
Longitude	98°	16'	12"

Note: Latitude and longitude coordinates shown are based on the North American Datum of 1927 (NAD 27) as currently required by the Mass Media Bureau of the FCC.

Multichannel TV Sound: Stereo only.

News Service: CNN.

Ownership: Sinclair Broadcast Group Inc. (Group Owner).

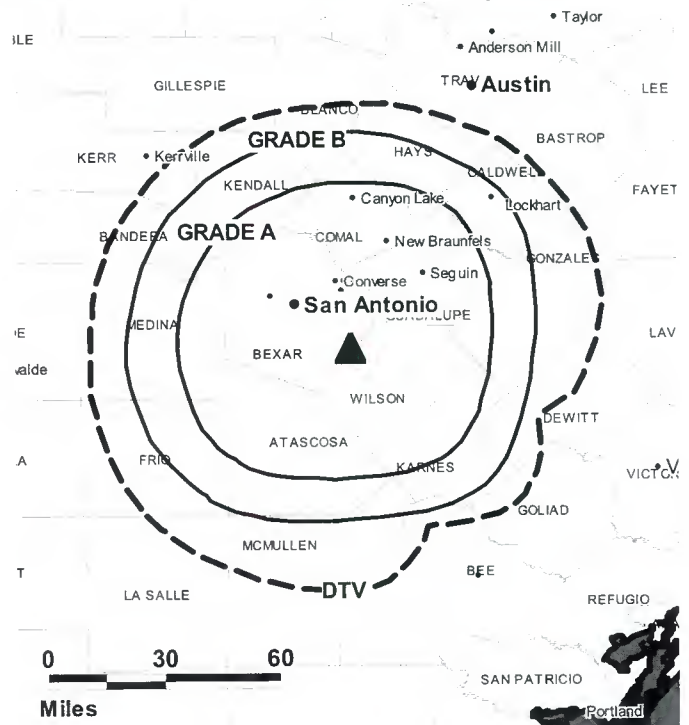
Began Operation: May 1, 2002. Station operating under Special Temporary Authority at 10.5-kw max. visual.

Represented (sales): Millennium Sales & Marketing.

Personnel:

- John Seabers**, General Manager.
- David Ostmo**, Operations Director.
- Dean Radia**, Sales Director.
- Ken Braswell**, Local Sales Manager.
- Robert Canales**, National Sales Manager.
- Greg Koelfgen**, News Director.
- Mike Guerrero**, Chief Engineer.

KABB-DT BPCDT-19991028AAR GRANTED: 8/3/2001



- Renaë Flood**, Business Manager.
 - David Howitt**, Marketing Director.
 - Hope Roth**, Sales Promotion Director.
 - Vangie Mascorro**, Promotion Director.
 - Teddy Scoggins**, Traffic Manager.
- City of License:** San Antonio. **Station DMA:** San Antonio, TX. **Rank:** 37.
Nielsen Data: Not available.

KENS-DT
Ch. 55

Network Service: CBS.

Grantee: KENS-TV Inc., 5400 Fredericksburg Rd., San Antonio, TX 78229.

Studio: 5400 Fredericksburg Rd., San Antonio, TX 78229.

Mailing Address: Box TV 5, San Antonio, TX 78229.

Phone: 210-366-5000. **Fax:** 210-341-3946.

Web Site: <http://www.mysanantonio.com/kens>

Technical Facilities: Channel No. 55 (716-722 MHz). Authorized power: 982-kw max. visual. Antenna: 1391-ft above av. terrain, 1383-ft. above ground.

Latitude	29°	16'	07"
Longitude	98°	15'	55"

Requests modification of CP for change to 825-kw max. visual, 1460-ft above av. terrain, 1463-ft. above ground, 1982-ft. above sea level; lat. 29° 16' 11", long. 98° 15' 55", BMPCDT-20050627ABY.

Note: Latitude and longitude coordinates shown are based on the North American Datum of 1927 (NAD 27) as currently required by the Mass Media Bureau of the FCC.

Ownership: Belo Corp. (Group Owner).

Began Operation: April 15, 2002. Standard Definition. Station operating under Special Temporary Authority at 29.4-kw max. visual.

Represented (sales): TeleRep Inc.

Represented (legal): Wiley, Rein & Fielding.

Represented (engineering): Frank Peterman.

Personnel:

Robert McGann, General Manager.

Rebecca Walker, General Sales Manager & Program Director.

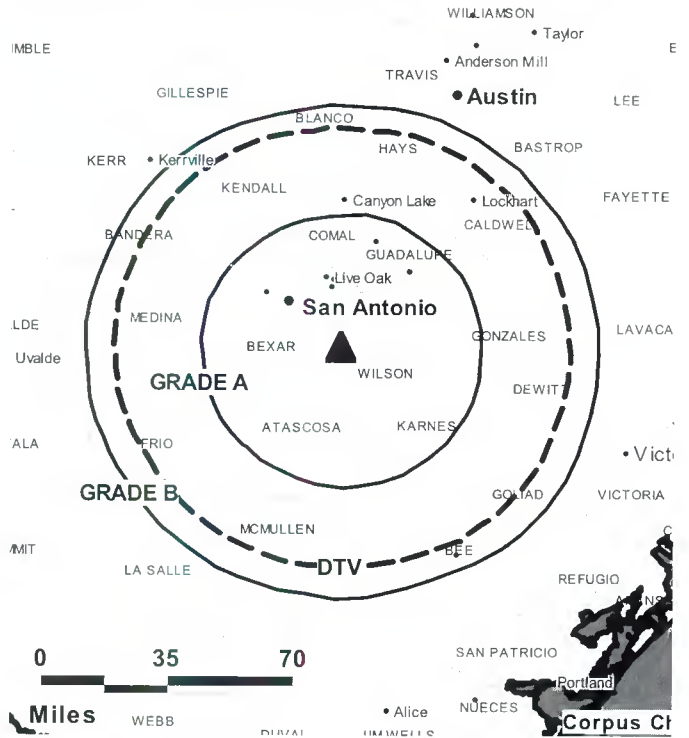
Sara Fulmer, Local Sales Manager.

Jana Willborn, National Sales Manager.

Kurt Davis, News Director.

Frank Peterman, Chief Engineer.

KENS-DT BMPCDT-20050627ABY GRANTED: 6/28/2005



© 2006 Warren Communications News

Susan Lynch, Controller.

Ellen Lansing, Marketing Director.

Amy Oranday, Traffic Manager.

City of License: San Antonio. **Station DMA:** San Antonio, TX. **Rank:** 37.

Nielsen Data: Not available.

KENS-TV
Ch. 5

Network Service: CBS.

Licensee: KENS-TV Inc., 400 S. Record St., Dallas, TX 75202.

Studio: 5400 Fredericksburg Rd., San Antonio, TX 78229.

Mailing Address: Box TV 5, San Antonio, TX 78299.

Phone: 210-366-5000. **Fax:** 210-341-3946.

Web Site: <http://www.mysanantonio.com>

Technical Facilities: Channel No. 5 (76-82 MHz). Authorized power: 100-kw visual, 10-kw aural. Antenna: 1390-ft above av. terrain, 1531-ft. above ground, 2049-ft. above sea level.

Latitude	29°	16'	10"
Longitude	98°	15'	55"

Transmitter: Tower Rd., 4-mi. NE of Elmendorf.

Digital Facilities: Channel No. 55 (716-722 MHz). Power: 982-kw max. visual. Antenna: 1391-ft above av. terrain, 1383-ft. above ground.

Latitude	29°	16'	07"
Longitude	98°	15'	55"

FCC Digital File Number: BPCDT-19991029ACS. Granted: March 07, 2000.

Note: Latitude and longitude coordinates shown are based on the North American Datum of 1927 (NAD 27) as currently required by the Mass Media Bureau of the FCC.

Satellite Earth Stations: Transmitter Larcán; Andrew, 4.6-meter Ku-band; Satcom Technologies, 5.5-meter Ku-band; Satcom Technologies, 7-meter; Satcom Technologies, 9.2-meter; Scientific-Atlanta receivers.

News Services: NIWS, AP.

Ownership: Belo Corp. (Group Owner).

Began Operation: February 15, 1950. Sale to present owner by E. W. Scripps Co. approved by FCC December 2, 1997. Sale to E. W. Scripps Co. by Harte-Hanks Communications Inc. approved by FCC September 5, 1997 (Television Digest, Vol. 37:21). Transfer to Harte-Hanks Communications Inc. from owner of San Antonio Express and News approved by FCC July 3, 1962. Sale to San Antonio Express and News by Storer Broadcasting Co., which acquired it in October 1951, approved by FCC October 27, 1954 (Vol. 7:30, 41; 10:15, 22, 26, 44).

Represented (engineering): Frank Peterman.

Represented (sales): TeleRep Inc.

Represented (legal): Wiley, Rein & Fielding.

Personnel:

Robert McGann, Vice President & General Manager.

Rebecca Walker, General Sales Manager & Program Director.

Sara Fulmer, Local Sales Manager.

Jana Willborn, National Sales Manager.

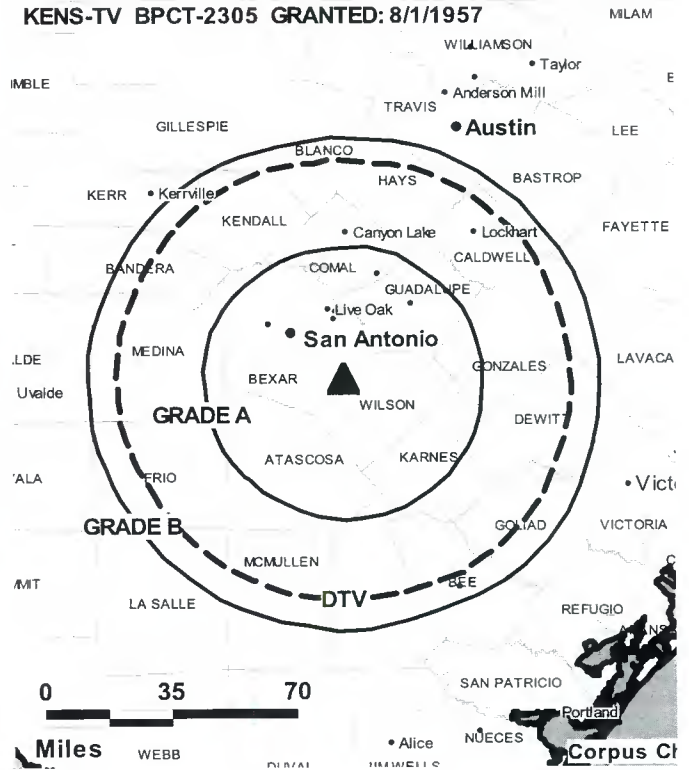
Kurt Davis, News Director.

Frank Peterman, Chief Engineer.

Susan Lynch, Controller.

Ellen Lansing, Marketing Director.

KENS-TV BPCT-2305 GRANTED: 8/1/1957



© 2006 Warren Communications News

Amy Oranday, Traffic Manager.

Highest 30 Sec. Rate: \$5000.

City of License: San Antonio. **Station DMA:** San Antonio, TX. **Rank:** 37.

Circulation © 2005 Nielsen. Coverage based on Nielsen study.

GrandTotal	Cable	Non-cable	Total
	TV Households	TV Households	TV Households
Estimated Station Totals *	535,880	290,320	826,200
Average Weekly Circulation (2005)	352,296	150,189	502,485
Average Daily Circulation (2005)			274,104
Station DMA Total	Cable	Non-cable	Total
	TV Households	TV Households	TV Households
Estimated Station Totals *	472,050	244,930	716,980
Average Weekly Circulation (2005)	327,490	146,007	473,497
Average Daily Circulation (2005)			260,274
Other DMA Total	Cable	Non-cable	Total
	TV Households	TV Households	TV Households
Estimated Station Totals *	63,830	45,390	109,220
Average Weekly Circulation (2005)	24,806	4,182	28,988
Average Daily Circulation (2005)			13,830

*Estimated station totals are sums of the Nielsen TV and Cable TV household estimates for each county in which the station registers viewing of more than 5% as per the Nielsen Survey Methods.

KSAT-DT
Ch. 48

Network Service: ABC.

Licensee: Post-Newsweek Stations, San Antonio LP, 1408 N. St. Mary's St., San Antonio, TX 78215.

Studio: 1408 N. St. Mary's St., San Antonio, TX 78215.

Mailing Address: 1408 N. St. Mary's St., San Antonio, TX 78215.

Phone: 210-351-1200. **Fax:** 210-351-1328.

E-mail: slaird@ksat.com

Web Site: <http://www.ksat.com>

Technical Facilities: Channel No. 48 (674-680 MHz). Authorized power: 1000-kw max. visual. Antenna: 1400-ft above av. terrain, 1380-ft. above ground.

Latitude	29°	16'	11"
Longitude	98°	15'	31"

Note: Latitude and longitude coordinates shown are based on the North American Datum of 1927 (NAD 27) as currently required by the Mass Media Bureau of the FCC.

Ownership: Post-Newsweek Stations Inc. (Group Owner).

Began Operation: May 1, 2002. High Definition.

Personnel:

James E. Joslyn, Vice President & General Manager.

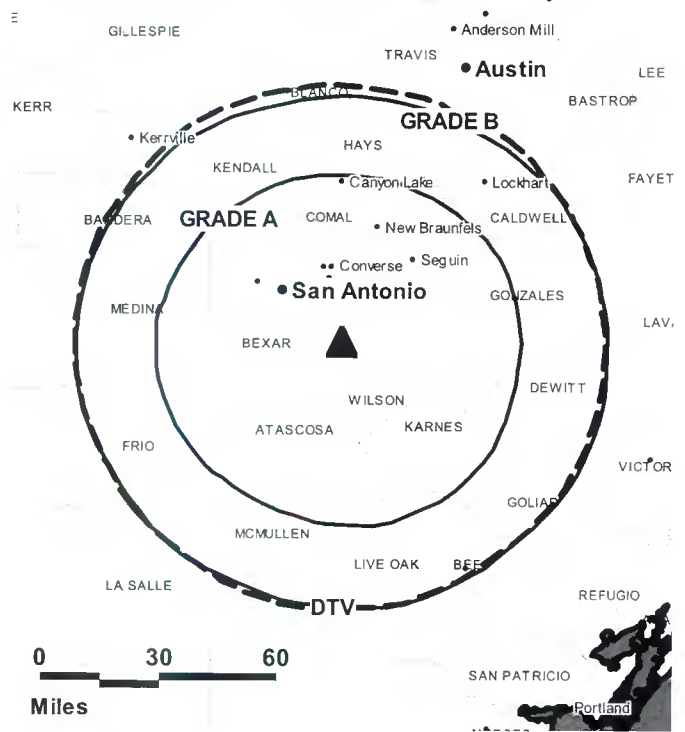
Randy Schmidt, General Sales Manager.

Scott Allen Laird, Chief Engineer.

City of License: San Antonio. **Station DMA:** San Antonio, TX. **Rank:** 37.

Nielsen Data: Not available.

KSAT-DT BPCDT-19991022AAY GRANTED: 4/19/2000



© 2006 Warren Communications News

KSAT-TV
Ch. 12

Network Service: ABC.

Licensee: Post-Newsweek Stations, San Antonio LP, 1408 St. Mary's St., San Antonio, TX 78215.

Studio: 1408 N. Saint Mary's St., San Antonio, TX 78215.

Mailing Address: Box 2478, San Antonio, TX 78298.

Phone: 210-351-1200. **Fax:** 210-351-1328.

E-mail: slaird@ksat.com

Web Site: http://www.ksat.com

Technical Facilities: Channel No. 12 (204-210 MHz). Authorized power: 316-kw visual, 31.6-kw aural. Antenna: 1483-ft above av. terrain, 1505-ft. above ground, 2049-ft. above sea level.

Latitude 29° 16' 11"
Longitude 98° 15' 31"

Transmitter: 4.5-mi. ENE of Elmendorf.

Digital Facilities: Channel No. 48 (674-680 MHz). Power: 1000-kw max. visual. Antenna: 1400-ft above av. terrain, 1380-ft. above ground.

Latitude 29° 16' 11"
Longitude 98° 15' 31"

FCC Digital File Number: BPCDT-19991022AAY. Granted: April 19, 2000.

Note: Latitude and longitude coordinates shown are based on the North American Datum of 1927 (NAD 27) as currently required by the Mass Media Bureau of the FCC.

Multichannel TV Sound: Stereo only.

Satellite Earth Stations: Transmitter RCA; Scientific-Atlanta, 4.5-meter Ku-band; Andrew, 4.5-meter Ku-band; Andrew, 5.6-meter Ku-band; Andrew, 7.3-meter C-band; Scientific-Atlanta, 10-meter C-band; Scientific-Atlanta, Microdyne, M/A-Com, Andrew receivers.

News Services: AP, ABC NewsOne.

Ownership: Post-Newsweek Stations Inc. (Group Owner).

Began Operation: January 21, 1957. Sale to present owner by H & C Communications Inc. approved by FCC February 28, 1994 (Television Digest, Vol. 33:49). Sale to H & C Communications Inc. by Rockefeller Group Inc. approved by FCC April 29, 1986 (Vol. 26:6, 12). Sale to Rockefeller Group by Outlet Co. approved by FCC November 23, 1983 (Vol. 23:19, 22; 24:6). Sale to Outlet Co. by Mission Telecasting Corp. approved by FCC November 22, 1967.

Represented (sales): MMT Sales.

Represented (legal): Dow, Lohnes & Albertson PLLC.

Represented (engineering): Denny & Associates PC.

Personnel:

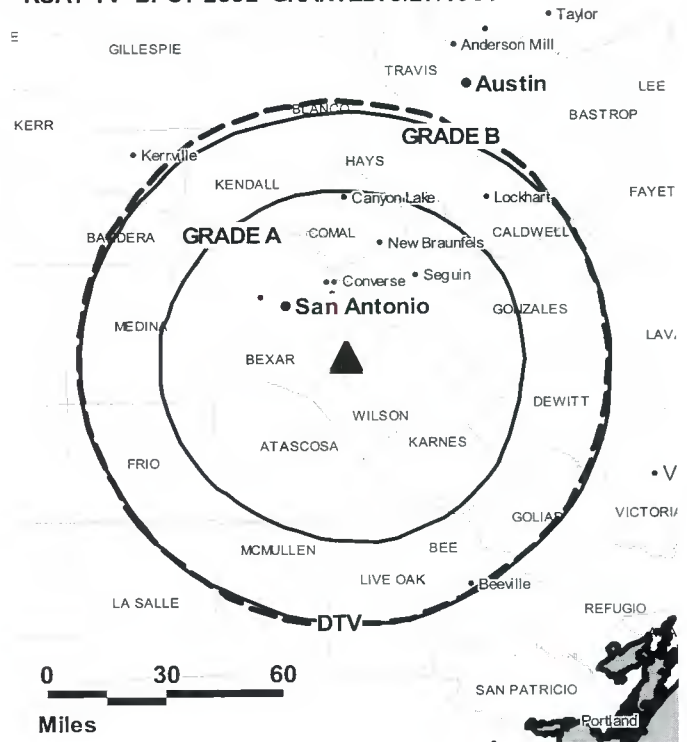
James E. Joslyn, Vice President & General Manager.

Randy Schmidt, General Sales Manager.

Scot Allen Laird, Chief Engineer.

Highest 30 Sec. Rate: \$3600.

KSAT-TV BPCT-2892 GRANTED: 9/27/1961



© 2006 Warren Communications News

City of License: San Antonio. **Station DMA:** San Antonio, TX. **Rank:** 37.

Circulation © 2005 Nielsen. Coverage based on Nielsen study.

GrandTotal	Cable TV Households	Non-cable TV Households	Total TV Households
Estimated Station Totals *	551,550	291,520	843,070
Average Weekly Circulation (2005)	360,854	165,074	525,928
Average Daily Circulation (2005)			276,737
Station DMA Total	Cable TV Households	Non-cable TV Households	Total TV Households
Estimated Station Totals *	472,050	244,930	716,980
Average Weekly Circulation (2005)	339,483	160,480	499,963
Average Daily Circulation (2005)			268,845
Other DMA Total	Cable TV Households	Non-cable TV Households	Total TV Households
Estimated Station Totals *	79,500	46,590	126,090
Average Weekly Circulation (2005)	21,371	4,594	25,965
Average Daily Circulation (2005)			7,892

*Estimated station totals are sums of the Nielsen TV and Cable TV household estimates for each county in which the station registers viewing of more than 5% as per the Nielsen Survey Methods.

KVDA
Ch. 60

Network Service: TMO.

Licensee: NBC Telemundo License Co., c/o NBC Inc., 1299 Pennsylvania Ave. NW, Washington, DC 20004.

Studio: 6234 San Pedro, San Antonio, TX 78216.

Mailing Address: 6234 San Pedro, San Antonio, TX 78216.

Phone: 210-340-8860. **Fax:** 210-341-3962.

Web Site: <http://www.mondotimes.com>

Technical Facilities: Channel No. 60 (746-752 MHz). Authorized power: 5000-kw max. visual, 500-kw aural. Antenna: 1496-ft above av. terrain, 1499-ft. above ground, 2024-ft. above sea level.

Latitude 29° 17' 39"
Longitude 98° 15' 30"

Transmitter: 12325 Jolly Rd., Elmendorf.

Digital Facilities: Channel No. 38 (614-620 MHz). Power: 1000-kw max. visual. Antenna: 1358-ft above av. terrain, 1361-ft. above ground, 1886-ft. above sea level.

Latitude 29° 17' 38.5"
Longitude 98° 15' 30.7"

FCC Digital File Number: BPCDT-19991028ACQ. Granted: June 17, 2002.

Note: Latitude and longitude coordinates shown are based on the North American Datum of 1927 (NAD 27) as currently required by the Mass Media Bureau of the FCC.

Multichannel TV Sound: Stereo and separate audio program.

Satellite Earth Stations: Transmitter Harris; Andrew, 4.5-meter KC-band; Andrew, 7-meter C-band; Standard Communications receivers.

Ownership: NBC Universal (Group Owner).

Began Operation: September 10, 1989.

Represented (sales): Telemundo Network Sales.

Personnel:

Clara Rives, Vice President & General Manager.

Linda Stillwell, Business & Operations Manager.

Lee Pitluk, General Sales Manager.

Juan Mendez, Local Sales Manager.

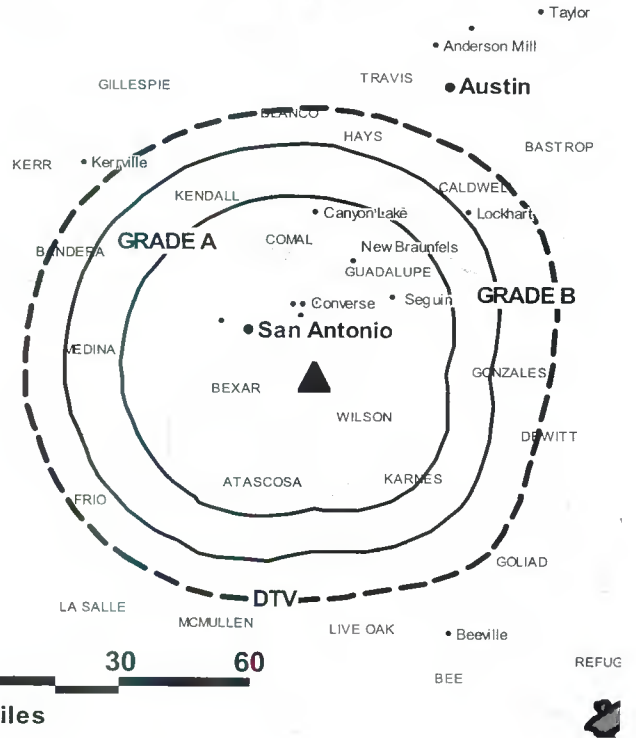
Dan Garcia, News Director.

Roger Topping, Chief Engineer.

Kathleen Sanchez, Traffic & Programming Manager.

Maricela Arce, Promotion Director.

KVDA BMPCT-19890324KE GRANTED: 7/27/1989



Highest 30 Sec. Rate: \$535.

City of License: San Antonio. **Station DMA:** San Antonio, TX. **Rank:** 37.

Circulation © 2005 Nielsen. Coverage based on Nielsen study.

GrandTotal	Cable TV Households	Non-cable TV Households	Total TV Households
Estimated Station Totals *	413,150	195,200	608,350
Average Weekly Circulation (2005)	36,686	20,763	57,449
Average Daily Circulation (2005)			25,801
Station DMA Total	Cable TV Households	Non-cable TV Households	Total TV Households
Estimated Station Totals *	413,150	195,200	608,350
Average Weekly Circulation (2005)	36,686	20,763	57,449
Average Daily Circulation (2005)			25,801

*Estimated station totals are sums of the Nielsen TV and Cable TV household estimates for each county in which the station registers viewing of more than 5% as per the Nielsen Survey Methods.

KVDA-DT
Ch. 38

Network Service: TMO.

Licensee: NBC Telemundo License Co., c/o NBC Inc., 1299 Pennsylvania Ave. NW, Washington, DC 20004.

Studio: 6234 San Pedro, San Antonio, TX 78216.

Mailing Address: 6234 San Pedro, San Antonio, TX 78216.

Phone: 210-340-8860. **Fax:** 210-341-3962.

Web Site: <http://www.mondotimes.com>

Technical Facilities: Channel No. 38 (614-620 MHz). Authorized power: 1000-kw max. visual. Antenna: 1358-ft above av. terrain, 1361-ft. above ground, 1886-ft. above sea level.

Latitude	29°	17'	38.5"
Longitude	98°	15'	30.7"

Note: Latitude and longitude coordinates shown are based on the North American Datum of 1927 (NAD 27) as currently required by the Mass Media Bureau of the FCC.

Ownership: NBC Universal (Group Owner).

Began Operation: October 15, 2002. Standard Definition.

Personnel:

Clara Rives, Vice President & General Manager.

Linda Stillwell, Business & Operations Manager.

Lee Pittuk, General Sales Manager.

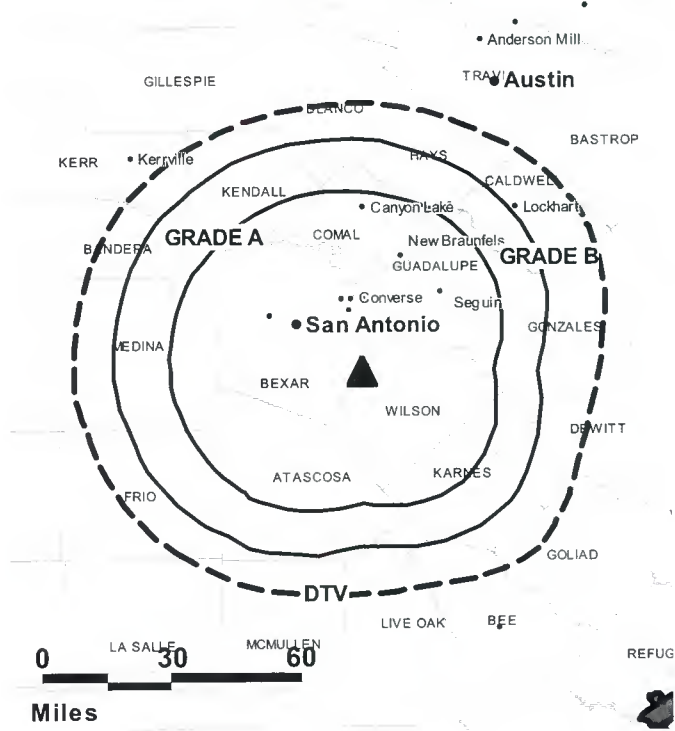
Juan Mendez, Local Sales Manager.

Dan Garcia, News Director.

Roger Topping, Chief Engineer.

Kathleen Sanchez, Program & Traffic Manager.

KVDA-DT BPCDT-19991028ACQ GRANTED: 6/17/2002



© 2006 Warren Communications News

Maricela Arce, Promotion Director.
City of License: San Antonio. **Station DMA:** San Antonio, TX. **Rank:** 37.
Nielsen Data: Not available.

KWEX-DT
Ch. 39

Network Service: UNV.

Licensee: KWEX License Partnership, 1999 Avenue of the Stars, Suite 3050, Los Angeles, CA 90067.

Studio: 411 E. Durango, San Antonio, TX 78204.

Mailing Address: 411 E. Durango, San Antonio, TX 78204.

Phone: 210-227-4141. **Fax:** 210-227-0469.

E-mail: sguist@univision.net

Web Site: http://www.univision.net

Technical Facilities: Channel No. 39 (320-626 MHz). Authorized power: 400-kw max. visual, aural. Antenna: 1358-ft above av. terrain, 1362-ft. above ground, 1886-ft. above sea level.

Latitude	29°	17'	38"
Longitude	98°	15'	30"

Note: Latitude and longitude coordinates shown are based on the North American Datum of 1927 (NAD 27) as currently required by the Mass Media Bureau of the FCC.

Ownership: Univision Communications Inc. (Group Owner).

Began Operation: Station operating; no on-air date.

Personnel:

Steve Giust, Vice President & General Manager.

Toni Kirk, General Sales Manager.

Carol L. Bryant, Local Sales Manager.

Marti Gainer, National Sales Manager.

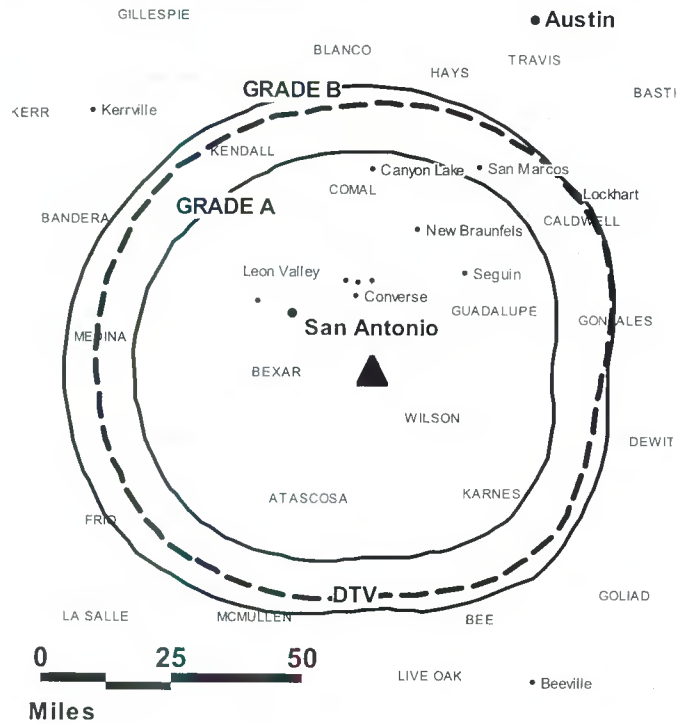
Marta Solis, News Director.

Frank Fleenor, Chief Engineer.

Laura Luna-Buchman, Business Manager.

Angie Ruiz, Program Director.

KWEX-DT B MPCDT-20010619AAE GRANTED: 11/18/2003



© 2006 Warren Communications News

Irene Garza, Marketing Director.

Amparo Ortiz, Promotion Manager & Continuity Affairs Director.

Roland Davila, Production Manager.

City of License: San Antonio. **Station DMA:** San Antonio, TX. **Rank:** 37.

Nielsen Data: Not available.

KWEX-TV
Ch. 41

Network Service: UNV.

Licensee: KWEX License Partnership LP, 1999 Avenue of the Stars, Suite 3050, Los Angeles, CA 90067.

Studio: 411 E. Durango, San Antonio, TX 78204.

Mailing Address: 411 E. Durango, San Antonio, TX 78204.

Phone: 210-227-4141. **Fax:** 210-227-0469.

E-mail: sgiust@univision.net

Web Site: http://www.univision.net

Technical Facilities: Channel No. 41 (632-638 MHz). Authorized power: 5000-kw max. visual. Antenna: 1417-ft above av. terrain, 1421-ft. above ground, 1946-ft. above sea level.

Latitude	29°	17'	39"
Longitude	98°	15'	30"

Transmitter: 12325 Jolly Rd., Elmendorf.

Digital Facilities: Channel No. 39 (320-626 MHz). Power: 400-kw max. visual, aural. Antenna: 1358-ft above av. terrain, 1362-ft. above ground, 1886-ft. above sea level.

Latitude	29°	17'	38"
Longitude	98°	15'	30"

FCC Digital File Number: BPCDT-19991022ABT. Granted: November 18, 2003.

Note: Latitude and longitude coordinates shown are based on the North American Datum of 1927 (NAD 27) as currently required by the Mass Media Bureau of the FCC.

News Services: Univision, Televisa, AP.

Ownership: Univision Communications Inc. (Group Owner).

Began Operation: June 10, 1955. Sale as KUAL-TV by Raul A. Cortez and associates approved by FCC December 6, 1961 (Television Digest, Vol. 17:35; 2:1). Sale to Hallmark Cards (Univision Holdings) by Spanish International approved by FCC June 12, 1987. Sale to Perenchio TV Inc. by Hallmark Cards approved by FCC September 23, 1992 (Vol. 32:40).

Represented (sales): Univision.

Represented (legal): Shaw Pittman.

Represented (engineering): Denny & Associates PC.

Personnel:

Steve Giust, Vice President & General Manager.

Toni Kirk, General Sales Manager.

Carol L. Bryant, Local Sales Manager.

Marti Gainer, National Sales Manager.

Marta Solis, News Director.

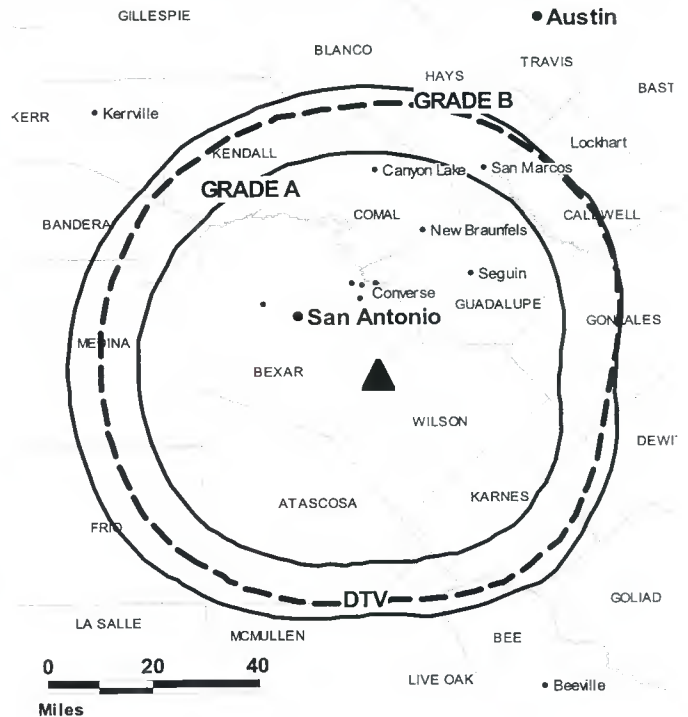
Frank Fleenor, Chief Engineer.

Laura Luna-Buchman, Business Manager.

Angie Ruiz, Program Director.

Irene Garza, Marketing Director.

KWEX-TV BPCT-19960130KF GRANTED: 8/2/1996



© 2006 Warren Communications News

Amparo Ortiz, Promotion Manager & Community Affairs Director.

Roland Davila, Production Manager.

Highest 30 Sec. Rate: \$3200.

City of License: San Antonio. **Station DMA:** San Antonio, TX. **Rank:** 37.

Circulation © 2005 Nielsen. Coverage based on Nielsen study.

GrandTotal	Cable TV Households	Non-cable TV Households	Total TV Households
Estimated Station Totals *	432,130	238,470	670,600
Average Weekly Circulation (2005)	73,607	41,048	114,655
Average Daily Circulation (2005)			71,892
Station DMA Total	Cable TV Households	Non-cable TV Households	Total TV Households
Estimated Station Totals *	432,130	226,650	658,780
Average Weekly Circulation (2005)	73,607	40,360	113,967
Average Daily Circulation (2005)			71,761
Other DMA Total	Cable TV Households	Non-cable TV Households	Total TV Households
Estimated Station Totals *	0	11,820	11,820
Average Weekly Circulation (2005)	0	688	688
Average Daily Circulation (2005)			131

*Estimated station totals are sums of the Nielsen TV and Cable TV household estimates for each county in which the station registers viewing of more than 5% as per the Nielsen Survey Methods.

WOAI-DT
Ch. 58

Network Service: NBC.

Licensee: Clear Channel Broadcasting Licenses Inc., 200 E. Basse Rd., San Antonio, TX 78209.

Studio: 1031 Navarro St., San Antonio, TX 78205.

Mailing Address: Box 2641, San Antonio, TX 78299-2641.

Phone: 210-226-4444. **Fax:** 210-223-2632.

E-mail: brookshogg@woai.com

Web Site: http://www.woai.com

Technical Facilities: Channel No. 58 (734-740 MHz). Authorized power: 776-kw max. visual, aural. Antenna: 1499-ft above av. terrain, 1506-ft. above ground, 2025-ft. above sea level.

Latitude	29°	16'	11"
Longitude	98°	15'	55"

Note: Latitude and longitude coordinates shown are based on the North American Datum of 1927 (NAD 27) as currently required by the Mass Media Bureau of the FCC.

Ownership: Clear Channel Communications Inc. (Group Owner).

Began Operation: April 3, 2002. High Definition.

Represented (sales): Millennium Sales & Marketing.

Represented (legal): Wiley, Rein & Fielding.

Personnel:

Donald Perry, Vice President & General Manager.

Brooks Hogg, Sales Director.

Bill Dante, Local Sales Manager.

Velma Garcia, National Sales Manager.

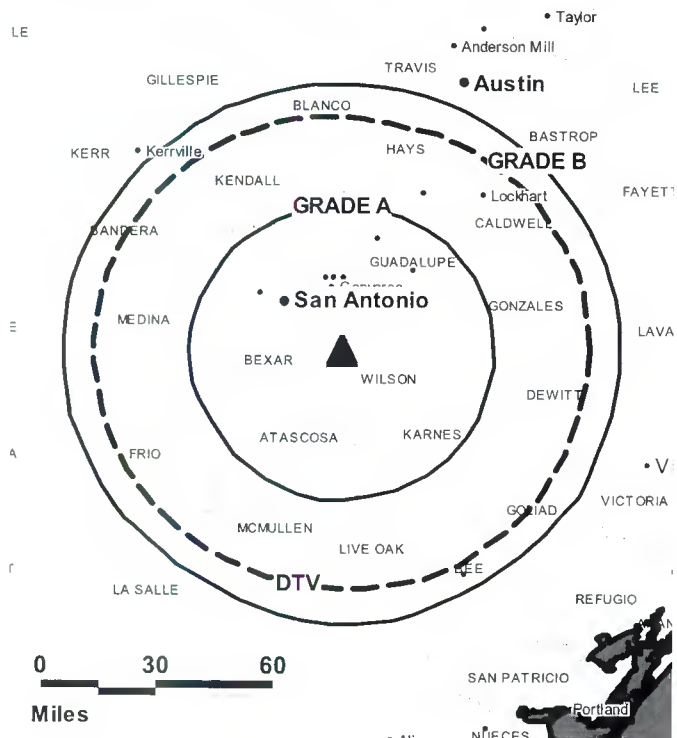
Leslie Perry, Regional Sales Manager.

Mark Pipitone, News Director.

Harold Friesenhahn, Chief Engineer.

Becky Wilson, Business Manager.

WOAI-DT BPCDT-20040429AAX GRANTED: 9/21/2004



© 2006 Warren Communications News

Carolyn Mastin, Program Director.

Pat Bodet, Production & Outreach Director.

Elizabeth Guzman, Research Director.

Greg Derkowski, Creative Services Director.

Josie Rios, Traffic Manager.

City of License: San Antonio. **Station DMA:** San Antonio, TX. **Rank:** 37.

Nielsen Data: Not available.

WOAI-TV
Ch. 4

Network Service: NBC.

Licensee: Clear Channel Broadcasting Licenses Inc., 200 E. Basse Rd., San Antonio, TX 78209.

Studio: 1031 Navarro St., San Antonio, TX 78205.

Mailing Address: Box 2641, San Antonio, TX 78299.

Phone: 210-226-4444. **Fax:** 210-223-2632.

E-mail: brookshogg@woai.com

Web Site: http://www.woai.com

Technical Facilities: Channel No. 4 (66-72 MHz). Authorized power: 100-kw visual, 20-kw aural. Antenna: 1476-ft above av. terrain, 1531-ft. above ground, 2049-ft. above sea level.

Latitude 29° 16' 10"
Longitude 98° 15' 55"

Transmitter: 4-mi. from Elmendorf on bearing of N 79 degrees E.

Digital Facilities: Channel No. 58 (734-740 MHz). Power: 776-kw max. visual, aural. Antenna: 1499-ft above av. terrain, 1506-ft. above ground, 2025-ft. above sea level.

Latitude 29° 16' 11"
Longitude 98° 15' 55"

FCC Digital File Number: BMPCDT-20011210ABH. Granted: September 21, 2004.

Note: Latitude and longitude coordinates shown are based on the North American Datum of 1927 (NAD 27) as currently required by the Mass Media Bureau of the FCC.

Multichannel TV Sound: Stereo only.

SNG Mobile Dish: Andrew, 2.4-meter Ku-band.

News Services: CNN Newsource, AP.

Ownership: Clear Channel Communications Inc. (Group Owner).

Began Operation: December 11, 1949. To comply with Justice Dept. consent decree, Fox swapped station with KTVX Salt Lake City, UT for Clear Channel Broadcasting's KFTC Bemidji, MN & WFTC Minneapolis-St. Paul, MN. FCC approved deal September 21, 2001. (Television Digest, Vol. 41:41). Sale to Fox Television Stations Inc. by United Television Inc. approved by FCC July 23, 2001 (Vol. 40:34; 41:31). Sale to United Television Inc. by Avco Broadcasting Corp. approved by FCC September 18, 1975 (Vol. 14:48). Sale to Avco by Hugh Half Jr. & associates approved by FCC September 15, 1965 (Vol. 5:22, 38).

Represented (sales): Millennium Sales & Marketing.

Represented (legal): Wiley, Rein & Fielding.

Personnel:

Donald Perry, Vice President & General Manager.

Brooks Hogg, Sales Director.

Bill Dante, Local Sales Manager.

Velma Garcia, National Sales Manager.

Leslie Perry, Regional Sales Manager.

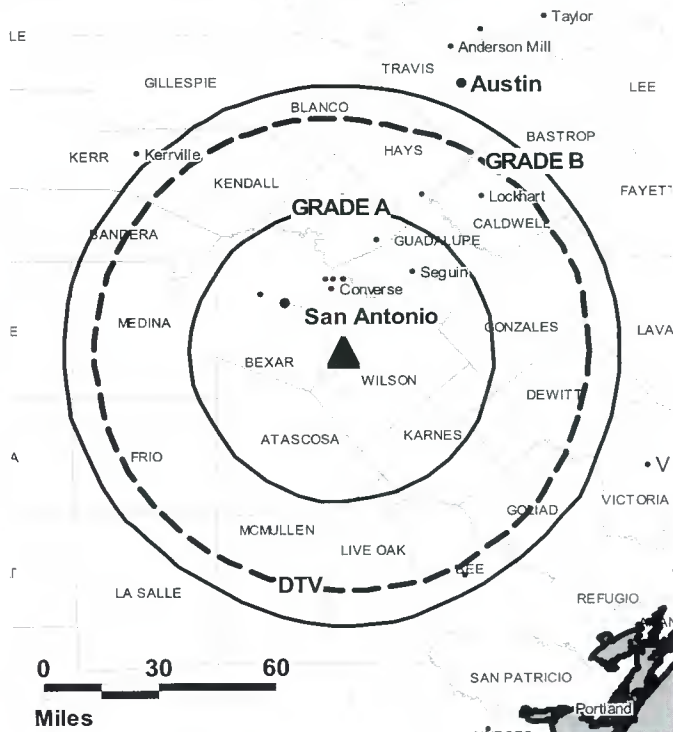
Mark Pipitone, News Director.

Harold Friesenhahn, Chief Engineer.

Becky Wilson, Business Manager.

Carolyn Mastin, Program Director.

WOAI-TV BPCT-2297 GRANTED: 8/1/1957



© 2006 Warren Communications News

Pat Bodet, Production & Outreach Director.

Elizabeth Guzman, Research Director.

Greg Derkowski, Creative Services Director.

Josie Rios, Traffic Manager.

Rates: On request.

City of License: San Antonio. **Station DMA:** San Antonio, TX. **Rank:** 37.

Circulation © 2005 Nielsen. Coverage based on Nielsen study.

GrandTotal	Cable TV Households	Non-cable TV Households	Total TV Households
Estimated Station Totals *	502,170	266,390	768,560
Average Weekly Circulation (2005)	321,393	139,084	460,477
Average Daily Circulation (2005)			228,461
Station DMA Total	Cable TV Households	Non-cable TV Households	Total TV Households
Estimated Station Totals *	472,050	244,930	716,980
Average Weekly Circulation (2005)	317,480	137,234	454,714
Average Daily Circulation (2005)			226,652
Other DMA Total	Cable TV Households	Non-cable TV Households	Total TV Households
Estimated Station Totals *	30,120	21,460	51,580
Average Weekly Circulation (2005)	3,913	1,850	5,763
Average Daily Circulation (2005)			1,809

*Estimated station totals are sums of the Nielsen TV and Cable TV household estimates for each county in which the station registers viewing of more than 5% as per the Nielsen Survey Methods.

KXII
Ch. 12

Network Service: CBS.

Licensee: Gray Television Licensee Inc., 1750 K St. NW, Suite 1200, Washington, DC 20005.

Studios: 2624 S. Commerce, Ardmore, OK 73401; 4201 Texoma Parkway, Sherman, TX 75090.

Mailing Address: Box 1175, Sherman, TX 75091.

Phone: 903-892-8123; 580-223-0946. **Fax:** 903-893-7858.

E-mail: rick.dean@kxii.com

Web Site: http://www.kxii.com

Technical Facilities: Channel No. 12 (204-210 MHz). Authorized power: 222-kw visual, 22.2-kw aural. Antenna: 1777-ft above av. terrain, 1694-ft. above ground, 2584-ft. above sea level.

Latitude 34° 01' 58"
Longitude 96° 48' 00"

Transmitter: 5-mi. SSW of Madill.

Digital Facilities: Channel No. 20 (506-512 MHz). Power: 425-kw max. visual. Antenna: 1652-ft above av. terrain, 1525-ft. above ground.

Latitude 34° 01' 58"
Longitude 96° 48' 00"

FCC Digital File Number: BPCDT-19991026ABW. Granted: October 28, 1999.

Note: Latitude and longitude coordinates shown are based on the North American Datum of 1927 (NAD 27) as currently required by the Mass Media Bureau of the FCC.

Multichannel TV Sound: Stereo only.

Satellite Earth Stations: Transmitter Larcen; AFC, 3.6-meter Ku-band; Scientific-Atlanta, 4.5-meter C-band; Scientific-Atlanta, 4.6-meter C-band; Comtech, 5-meter C-band; Scientific-Atlanta, 7-meter C-band; Scientific-Atlanta, Pinzone, M/A-Com receivers.

News Services: CNN Newsource, CBS Newspath, AP.

Ownership: Gray Television Inc. (Group Owner).

Began Operation: August 12, 1956. Sale to present owner by KXII Broadcasters Inc. approved by FCC June 29, 1999 (Television Digest, Vol. 39:16). Sale to KXII Broadcasters Inc. by Texoma Broadcasters Inc. approved by FCC October 30, 1986. Sale to Texoma by John E. Riesen, executor for estate of founder John F. Easley, approved by FCC June 17, 1959 (Vol. 15:17, 23, 25).

Represented (sales): Millennium Sales & Marketing.

Represented (legal): Wiley, Rein & Fielding.

Personnel:

Rick Dean, General Manager.

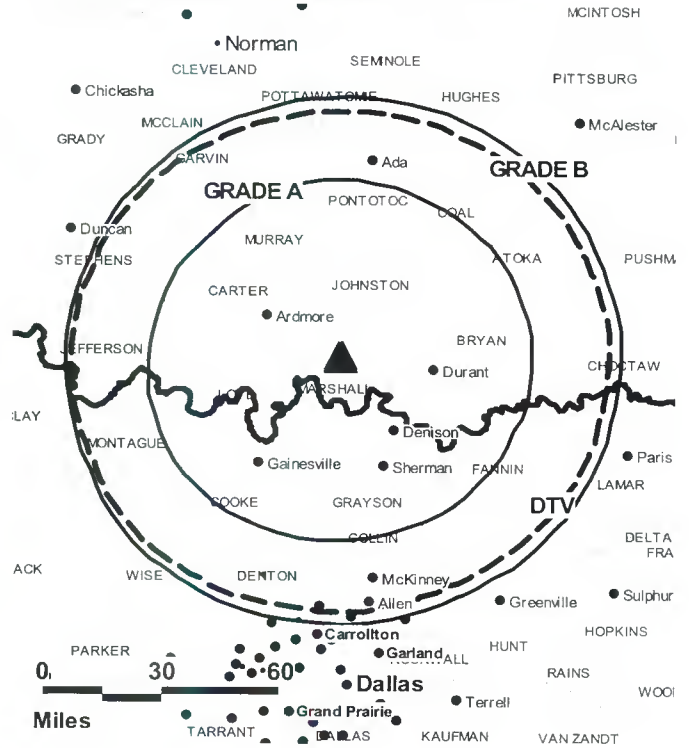
Todd Bates, General Sales Manager.

Randy Wells, Chief Engineer.

Matt Brown, News Director.

Joel Scarbrough, Operations Manager.

KXII BPCT-19830217KF GRANTED: 6/10/1983



© 2006 Warren Communications News

Suzanne Kulbeth, Business Manager.

Highest 30 Sec. Rate: \$675.

City of License: Sherman. **Station DMA:** Sherman, TX-Ada, OK. **Rank:** 161.

Circulation © 2005 Nielsen. Coverage based on Nielsen study.

GrandTotal	Cable TV Households	Non-cable TV Households	Total TV Households
Estimated Station Totals *	96,700	85,820	182,520
Average Weekly Circulation (2005)	51,335	41,707	93,042
Average Daily Circulation (2005)			54,282
Station DMA Total	Cable TV Households	Non-cable TV Households	Total TV Households
Estimated Station Totals *	62,660	60,880	123,540
Average Weekly Circulation (2005)	41,995	37,652	79,647
Average Daily Circulation (2005)			48,560
Other DMA Total	Cable TV Households	Non-cable TV Households	Total TV Households
Estimated Station Totals *	34,040	24,940	58,980
Average Weekly Circulation (2005)	9,340	4,055	13,395
Average Daily Circulation (2005)			5,722

*Estimated station totals are sums of the Nielsen TV and Cable TV household estimates for each county in which the station registers viewing of more than 5% as per the Nielsen Survey Methods.

KXII-DT
Ch. 20

Network Service: CBS.

Licensee: Gray Television Licensee Inc., 1750 K St. NW, Suite 1200, Washington, DC 20003.

KXII-DT: 4201 Texoma Parkway, Sherman, TX 75090.

Mailing Address: 4201 Texoma Parkway, Sherman, TX 75090.

Phone: 903-892-8123 (Sherman); 580-223-0946 (Ardmore). **Fax:** 903-893-7858.

E-mail: randy.wells@kxii.com

Web Site: http://www.kxii.com

Technical Facilities: Channel No. 20 (506-512 MHz). Authorized power: 425-kw max. visual. Antenna: 1652-ft above av. terrain, 1525-ft. above ground.

Latitude	34°	01'	58"
Longitude	96°	48'	00"

Note: Latitude and longitude coordinates shown are based on the North American Datum of 1927 (NAD 27) as currently required by the Mass Media Bureau of the FCC.

News Services: CNN Newsource, CBS Newspath, AP.

Ownership: Gray Television Inc. (Group Owner).

Began Operation: April 8, 2002.

Represented (sales): Millennium Sales & Marketing.

Represented (legal): Wiley, Rein & Fielding.

Personnel:

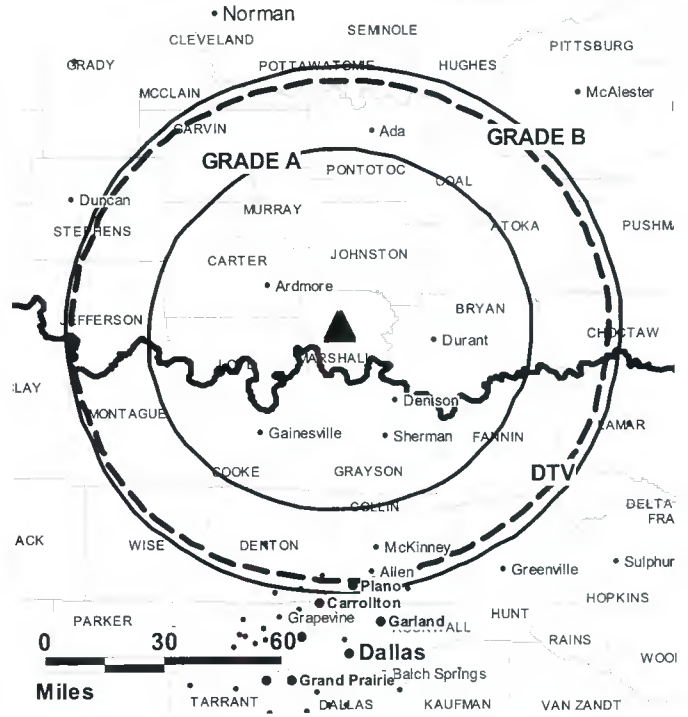
Rick Dean, General Manager.

Randy Wells, Chief Engineer, Studio.

Dennis Kite, Chief Engineer, Remote Facility.

Todd Bates, General Sales Manager.

KXII-DT BPCDT-19991026ABW GRANTED: 12/8/1999



Highest 30 Sec. Rate: \$975.

City of License: Sherman. **Station DMA:** Sherman, TX-Ada, OK. **Rank:** 161.

Nielsen Data: Not available.

KPCB
Ch. 17

Network Service: IND.

Licensee: Prime Time Christian Broadcasting Inc., Box 7708, Midland, TX 79708.

Studio: 88 E. County Rd. 112, Snyder, TX 79549.

Mailing Address: Box 620, Snyder, TX 79549.

Phone: 915-573-5000.

Technical Facilities: Channel No. 17 (488-494 MHz). Authorized power: 464-kw max. visual. Antenna: 442-ft above av. terrain, 320-ft. above ground, 2822-ft. above sea level.

Latitude 32° 46' 52"
Longitude 100° 53' 52"

Transmitter: 4.5-mi. NNE of Snyder.

Digital Facilities: Channel No. 10 (192-198 MHz). Power: 3.2-kw visual. Antenna: 453-ft above av. terrain, 365-ft. above ground.

Latitude 32° 46' 52"
Longitude 100° 53' 52"

FCC Digital File Number: BPCDT-19991018ABJ. Granted: October 11, 2000.

Note: Latitude and longitude coordinates shown are based on the North American Datum of 1927 (NAD 27) as currently required by the Mass Media Bureau of the FCC.

Ownership: Prime Time Christian Broadcasting Inc. (Group Owner).

Began Operation: March 24, 1997.

Personnel:

Fred Magnuson, General Manager.

Jeff Welter, Sales Manager.

Dave Whitley, Program Director.

City of License: Snyder. **Station DMA:** Abilene-Sweetwater, TX. **Rank:** 164.

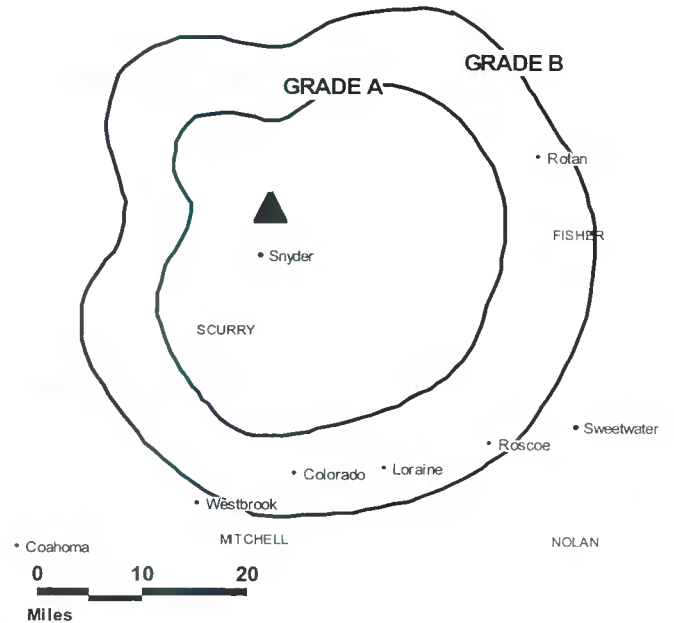
There is no
more visible place for your advertising message
than the pages of the
Television & Cable Factbook

KPCB BPCT-19950724KH GRANTED: 8/28/1996

WARZA

KENT

STONE



© 2006 Warren Communications News

Circulation © 2005 Nielsen. Coverage based on Nielsen study.

GrandTotal	Cable TV Households	Non-cable TV Households	Total TV Households
Estimated Station Totals *	9,810	2,260	12,070
Average Weekly Circulation (2005)	826	127	953
Average Daily Circulation (2005)			131

Station DMA Total	Cable TV Households	Non-cable TV Households	Total TV Households
Estimated Station Totals *	9,810	2,260	12,070
Average Weekly Circulation (2005)	826	127	953
Average Daily Circulation (2005)			131

*Estimated station totals are sums of the Nielsen TV and Cable TV household estimates for each county in which the station registers viewing of more than 5% as per the Nielsen Survey Methods.

KPCB-DT

Ch. 10

Network Service: IND.

Grantee: Prime Time Christian Broadcasting Inc., Box 7708, Midland, TX 79708.

Mailing Address: Box 6208, Midland, TX 79549.

Phone: 915-563-0420.

Technical Facilities: Channel No. 10 (192-198 MHz). Authorized power: 3.2-kw visual. Antenna: 453-ft above av. terrain, 365-ft. above ground.

Latitude	32°	46'	52"
Longitude	100°	53'	52"

Note: Latitude and longitude coordinates shown are based on the North American Datum of 1927 (NAD 27) as currently required by the Mass Media Bureau of the FCC.

Ownership: Prime Time Christian Broadcasting Inc. (Group Owner).

Began Operation: Station operating under Special Temporary Authority at 0.76-kw max. visual; no on-air date

City of License: Snyder. **Station DMA:** Abilene-Sweetwater, TX. **Rank:** 164.

Nielsen Data: Not available.

KTXS-DT
Ch. 20

Network Service: ABC.

Grantee: BlueStone License Holdings Inc., 2202 Shannon Way, Wichita, KS 67206.

Studios: 4420 N. Clack St., Abilene, TX 79604; US Hwy 83, Abilene, TX.

Mailing Address: 4420 N. Clack St., Abilene, TX 79604.

Phone: 325-677-2281. **Fax:** 325-676-9231.

E-mail: rutledge@ktxs.com

Web Site: http://www.ktxs.com

Technical Facilities: Channel No. 20 (506-512 MHz). Authorized power: 146-kw max. visual. Antenna: 1152-ft above av. terrain, 751-ft. above ground.

Latitude	32°	24'	47"
Longitude	100°	06'	24"

Note: Latitude and longitude coordinates shown are based on the North American Datum of 1927 (NAD 27) as currently required by the Mass Media Bureau of the FCC.

Ownership: BlueStone TV Holdings Inc. (Group Owner).

Began Operation: Station operating under Special Temporary Authority at 26.4-kw max. visual; no on-air date.

Represented (legal): Hogan & Hartson LLP.

Represented (sales): Petry Television Inc.

Personnel:

Jackie Rutledge, General Manager.

Bob Hall, Local & Regional Sales Manager.

Iain Monroe, News Director.

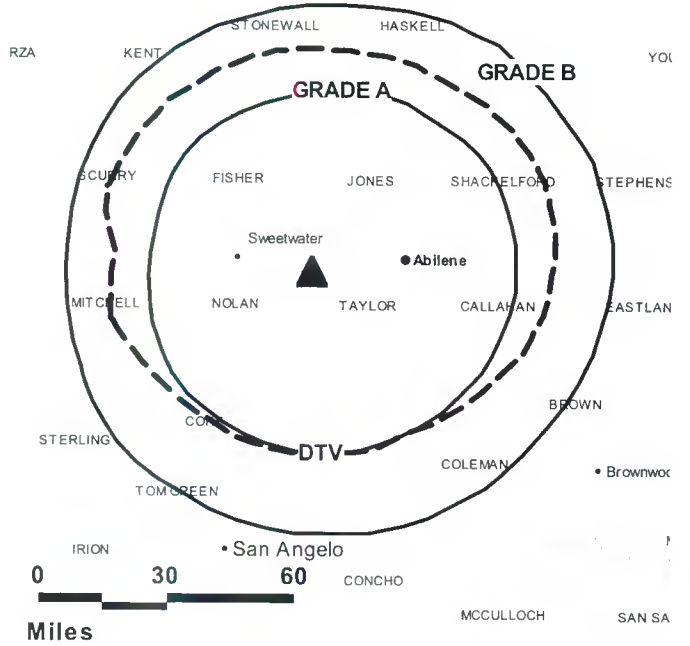
Leland Olhausen, Chief Engineer.

Eddie Sides, Business Manager.

Sylvia Holmes, Program Director.

KTXS-DT BPCDT-19991027ABO GRANTED: 6/2/2000

ISBY DICKENS KING KNOX BAYLOR ARC



© 2006 Warren Communications News

David Caldwell, Promotion Director.

Todd Vann, Production Manager.

City of License: Sweetwater. **Station DMA:** Abilene-Sweetwater, TX. **Rank:** 164.

Nielsen Data: Not available.

KTXS-TV
Ch. 12

Network Service: ABC.

Licensee: BlueStone Licnese Holdings Inc., 8802 Shannon Way, Wichita, KS 67206.

Studios: U.S. Hwy. 83, Abilene, TX; 4420 N. Clack St., Abilene, TX 79603.

Mailing Address: 4420 N. Clack St., Abilene, TX 79603.

Phone: 325-677-2281. **Fax:** 325-676-9231.

E-mail: rutledge@ktxs.com

Web Site: http://www.ktxs.com

Technical Facilities: Channel No. 12 (204-210 MHz). Authorized power: 257-kw visual, 25.7-kw aural. Antenna: 1400-ft above av. terrain, 1063-ft. above ground, 3543-ft. above sea level.

Latitude 32° 24' 47.7"
Longitude 100° 06' 24.8"

Transmitter: 6.8-mi. SW of Merkel off U.S. 80.

Digital Facilities: Channel No. 20 (506-512 MHz). Power: 146-kw max. visual. Antenna: 1152-ft above av. terrain, 751-ft. above ground.

Latitude 32° 24' 47"
Longitude 100° 06' 24"

FCC Digital File Number: BPCDT-19991027ABO. Granted: June 20, 2000.

Note: Latitude and longitude coordinates shown are based on the North American Datum of 1927 (NAD 27) as currently required by the Mass Media Bureau of the FCC.

Multichannel TV Sound: Stereo only.

Satellite Earth Stations: Transmitter Harris; Harris, 5-meter KC-band; Andrew, 5-meter C-band; Andrew, 7-meter C-band; Standard Communications, Andrew receivers.

SNG Mobile Dish: Harris, 2.8-meter Ku-band.

News Services: ABC NewsOne, CNN Newsource, AP.

Ownership: BlueStone TV Holdings Inc. (Group Owner).

Began Operation: January 30, 1956. Operation by former owners A. R. Elam & Associates as Texas Key Broadcasters Inc. (to whom Grayson Enterprises leased equipment) was terminated when transfer of all Texas Key stock to Grayson Enterprises was approved by FCC June 15, 1966 (Television Digest, Vol. 6:25). For sale to Prima Inc., see KLBK-TV, Lubbock, TX. Sale to S. M. Moore Jr. by Prima approved by FCC July 25, 1983. Sale to SouthWest MultiMedia Corp. approved by FCC October 30, 1985. Sale to Lamco Communications Inc. by SouthWest MultiMedia Corp. approved by FCC November 25, 1986. Sale to present owner by Lamco Communications Inc. approved by FCC April 29, 2004.

Represented (sales): Petry Television Inc.

Represented (legal): Hogan & Hartson LLP.

Represented (engineering): A. D. Ring PA.

Personnel:

Jackie Rutledge, General Manager.

Bob Hall, Local & Regional Sales Manager.

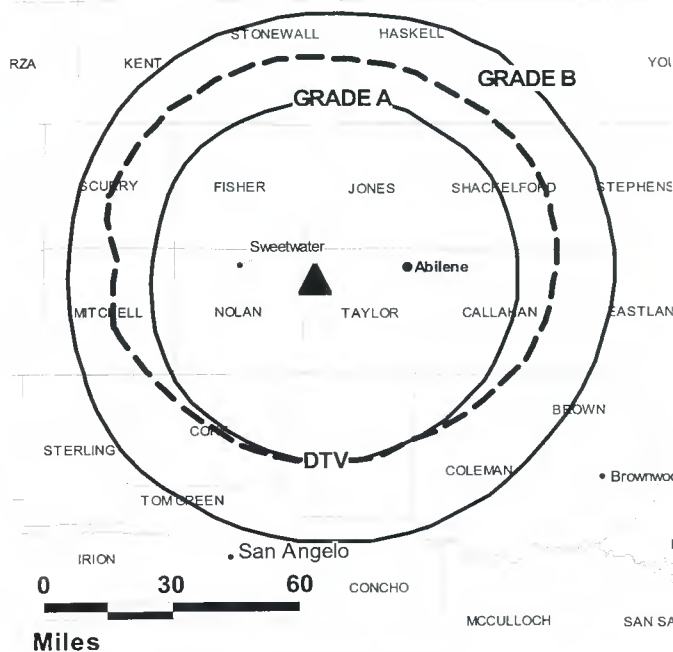
Iain Monroe, News Director.

Leland Olhausen, Chief Engineer.

Eddie Sides, Business Manager.

KTXS-TV BMPCT-5021 GRANTED: 4/25/1958

SBY DICKENS KING KNOX BAYLOR ARC



Sylvia Holmes, Program Director.

David Caldwell, Promotion Director.

Todd Vann, Production Manager.

Highest 30 Sec. Rate: \$800.

City of License: Sweetwater. **Station DMA:** Abilene-Sweetwater, TX. **Rank:** 164.

Circulation © 2005 Nielsen. Coverage based on Nielsen study.

GrandTotal	Cable TV Households	Non-cable TV Households	Total TV Households
Estimated Station Totals *	70,070	57,930	128,000
Average Weekly Circulation (2005)	47,027	28,651	75,678
Average Daily Circulation (2005)			40,008
Station DMA Total	Cable TV Households	Non-cable TV Households	Total TV Households
Estimated Station Totals *	64,680	45,870	110,550
Average Weekly Circulation (2005)	44,230	26,048	70,278
Average Daily Circulation (2005)			38,455
Other DMA Total	Cable TV Households	Non-cable TV Households	Total TV Households
Estimated Station Totals *	5,390	12,060	17,450
Average Weekly Circulation (2005)	2,797	2,603	5,400
Average Daily Circulation (2005)			1,553

*Estimated station totals are sums of the Nielsen TV and Cable TV household estimates for each county in which the station registers viewing of more than 5% as per the Nielsen Survey Methods.

KCEN-DT

Ch. 9

Network Service: NBC.

Licensee: Channel 6 Inc., 17 S. 3rd St., Box 6103, Temple, TX 76503-6103.

Studio: 314 I-35 S, Eddy, TX 76524.

Mailing Address: Box 6103, Temple, TX 76503-6103.

Phone: 254-773-6868; 254-859-5481. **Fax:** 254-859-4004.

E-mail: rodil@kcentv.com

Web Site: http://www.kcentv.com

Technical Facilities: Channel No. 9 (186-192 MHz). Authorized power: 25-kw visual. Antenna: 1729-ft above av. terrain, 1726-ft. above ground.

Latitude	31°	16'	24"
Longitude	97°	13'	14"

Note: Latitude and longitude coordinates shown are based on the North American Datum of 1927 (NAD 27) as currently required by the Mass Media Bureau of the FCC.

Ownership: Channel 6 Inc. (Group Owner).

Began Operation: October 10, 2002. Standard Definition.

Represented (sales): Blair Television.

Personnel:

Anyse Sue Mayborn, President.

Randy Odil, Vice President & General Manager.

Becky Kueck, General Sales Manager.

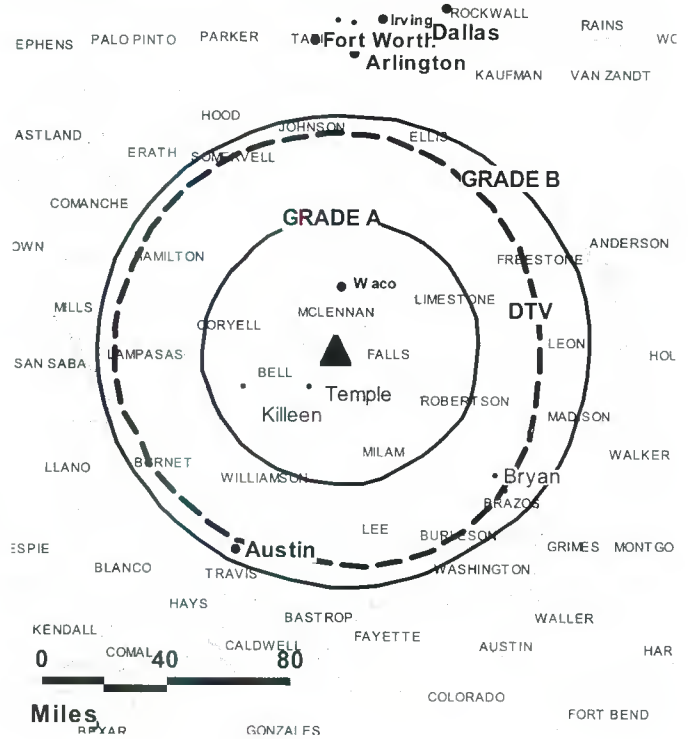
Melva Williams, National Sales Manager.

Dan Schillinger, News Director.

Dan Archer, Chief Engineer.

Randy Shenkir, Business Manager.

KCEN-DT B MPCDT-20010703ABD GRANTED: 1/4/2002



© 2006 Warren Communications News

Christina Mejia, Promotion Director.

C. J. Davis, Production Director.

City of License: Temple. **Station DMA:** Waco-Temple-Bryan, TX. **Rank:** 94.

Nielsen Data: Not available.

KCEN-TV
Ch. 6

Network Service: NBC.

Licensee: Channel 6 Inc., Box 6103, Temple, TX 76503-6103.

Studio: 314 S. I-35, Eddy, TX 76524.

Mailing Address: Box 6103, Temple, TX 76503-6103.

Phone: 254-859-5481. **Fax:** 254-859-4004.

E-mail: rodil@kcentv.com

Web Site: http://www.kcentv.com

Technical Facilities: Channel No. 6 (82-88 MHz). Authorized power: 100-kw visual, 10-kw aural. Antenna: 1866-ft above av. terrain, 1924-ft. above ground, 2549-ft. above sea level.

Latitude 31° 16' 24"
Longitude 97° 13' 14"

Transmitter: 2.4-mi. SE of I-35 on Old Blevins Rd., near Eddy.

Digital Facilities: Channel No. 9 (186-192 MHz). Power: 25-kw visual. Antenna: 1729-ft above av. terrain, 1726-ft. above ground.

Latitude 31° 16' 24"
Longitude 97° 13' 14"

FCC Digital File Number: B MPCDT-20010703ABD. Granted: January 04, 2002.

Note: Latitude and longitude coordinates shown are based on the North American Datum of 1927 (NAD 27) as currently required by the Mass Media Bureau of the FCC.

Multichannel TV Sound: Stereo only.

Satellite Earth Stations: Transmitter RCA; Harris, 3.6-meter Ku-band; Fort Worth Tower, 3.9-meter Ku-band; Andrew, 4.5-meter; Andrew, 7.3-meter; Harris, 7.5-meter; Microdyne, M/A-Com, Avantek, Andrew receivers.

News Service: AP.

Ownership: Channel 6 Inc. (Group Owner).

Began Operation: November 1, 1953.

Represented (sales): Blair Television.

Represented (legal): Shaw Pittman.

Represented (engineering): Silliman & Silliman.

Personnel:

Anyse Sue Mayborn, President.

W. Randy Odil, Vice President & General Manager.

Becky Kueck, General Sales Manager.

Jerry Crocker, Local Sales Manager.

Melva Williams, National Sales Manager.

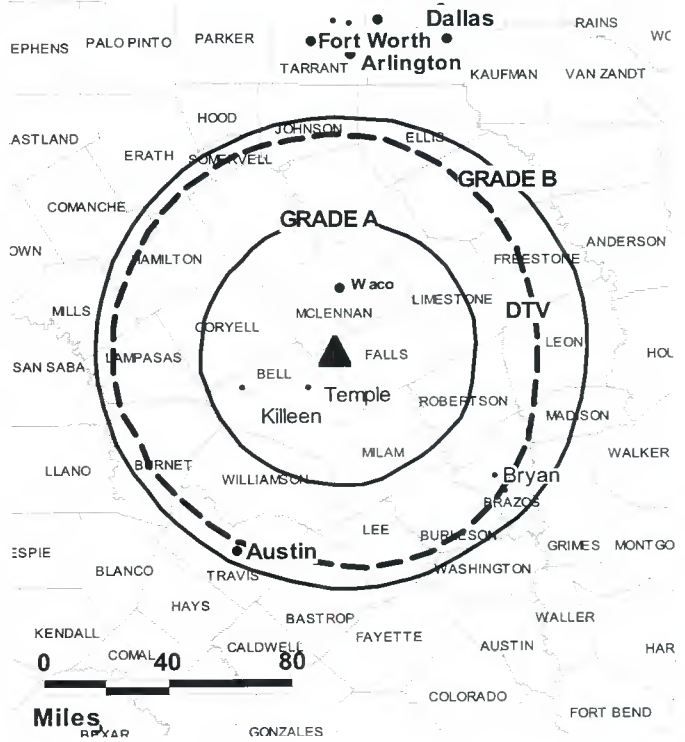
Dan Schillinger, News Director.

Dan Archer, Chief Engineer.

Howell Moore, Business Manager.

Christina Mejia, Promotion Director.

KCEN-TV BPCT-19800121KE GRANTED: 9/22/1980



C. J. Davis, Production Manager.

Highest 30 Sec. Rate: \$2000.

City of License: Temple. **Station DMA:** Waco-Temple-Bryan, TX. **Rank:** 94.

Circulation © 2005 Nielsen. Coverage based on Nielsen study.

GrandTotal	Cable TV Households	Non-cable TV Households	Total TV Households
Estimated Station Totals *	206,000	116,800	322,800
Average Weekly Circulation (2005)	116,404	55,851	172,255
Average Daily Circulation (2005)			89,103
Station DMA Total	Cable TV Households	Non-cable TV Households	Total TV Households
Estimated Station Totals *	203,080	100,340	303,420
Average Weekly Circulation (2005)	115,537	53,224	168,761
Average Daily Circulation (2005)			87,173
Other DMA Total	Cable TV Households	Non-cable TV Households	Total TV Households
Estimated Station Totals *	2,920	16,460	19,380
Average Weekly Circulation (2005)	867	2,627	3,494
Average Daily Circulation (2005)			1,930

*Estimated station totals are sums of the Nielsen TV and Cable TV household estimates for each county in which the station registers viewing of more than 5% as per the Nielsen Survey Methods.

KTAL-DT
Ch. 15

Network Service: NBC.

Grantee: Nexstar Finance Inc., 909 Lake Carolyn Pkwy., Suite 1450, Irving, TX 75039.

Studio: 132 Central Mall, Texarkana, TX 75503.

Mailing Address: 3150 N. Market St., Shreveport, LA 71107.

Phone: 318-629-6000. **Fax:** 318-629-6001.

E-mail: ktal@newschannel6.tv

Web Site: http://www.newschannel6.tv

Technical Facilities: Channel No. 15 (476-482 MHz). Authorized power: 1000-kw max. visual. Antenna: 1467-ft above av. terrain, 1401-ft. above ground, 1696-ft. above sea level.

Latitude	32°	54'	11"
Longitude	94°	00'	20"

Requests modification of CP for change to 1517-ft above av. terrain, 1450-ft. above ground, 1746-ft. above sea level; BMPCDT-20050701ACD.

Transmitter: Approx. 0.35-mi. at a bearing of 236 degrees T from the inter of Atlanta-Vivian.

Note: Latitude and longitude coordinates shown are based on the North American Datum of 1927 (NAD 27) as currently required by the Mass Media Bureau of the FCC.

Ownership: Nexstar Broadcasting Group Inc. (Group Owner).

Began Operation: Station operating under Special Temporary Authority at 1.34-kw max. visual; no on-air date

Represented (legal): Drinker Biddle & Reath LLP.

Represented (sales): Blair Television.

Represented (engineering): du Treil, Lundin & Rackley Inc.

Personnel:

Scott Thomas, Vice President & General Manager.

Cheryl Olive, General Sales Manager.

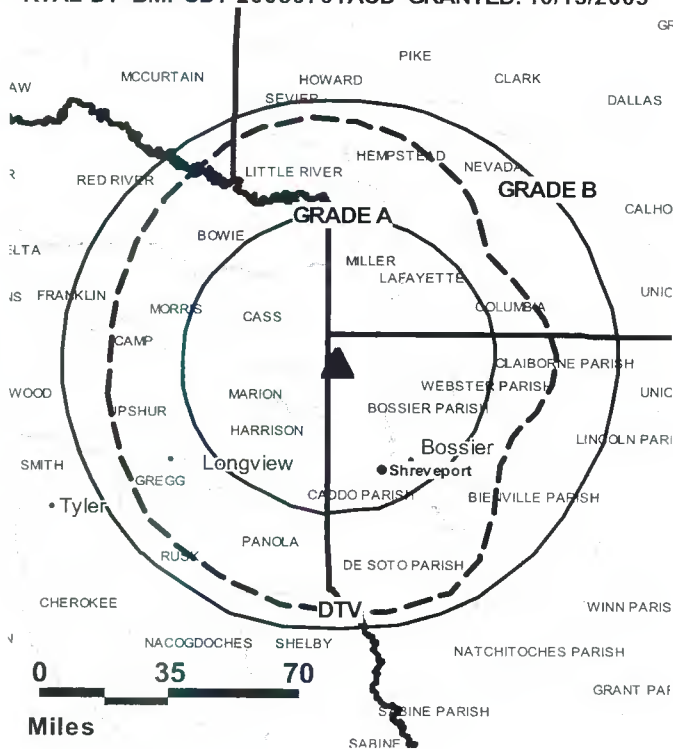
Tom Miles, Texarkana Local Sales Manager.

Jessica Pace, Shreveport Local Sales Manager.

Sean Kennedy, News Director.

Stuart Rowland, Chief Engineer.

KTAL-DT BMPCDT-20050701ACD GRANTED: 10/13/2005



© 2006 Warren Communications News

Rhonda Randolph, Business Manager.

Jean Byrd, Program Director.

Jay Barton, Promotion Director.

C. L. Key, Production Manager.

Sandra Lewis, Traffic Manager.

City of License: Texarkana. **Station DMA:** Shreveport, LA. **Rank:** 81.

Nielsen Data: Not available.

KTAL-TV
Ch. 6

Network Service: NBC.

Licensee: Nexstar Finance Inc., 909 Lake Carolyn Pkwy., Suite 1450, Irving, TX 75039.

Studios: 132 Central Mall, Texarkana, TX 75503; 3150 N. Market St., Shreveport, LA 71107.

Mailing Address: 3150 N. Market St., Shreveport, LA 71107.

Phone: 318-629-6000; 903-793-1133. **Fax:** 318-629-6001.

E-mail: ktal@newschannel6.tv

Web Site: http://www.newschannel6.tv

Technical Facilities: Channel No. 6 (82-88 MHz). Authorized power: 100-kw visual, 10-kw aural. Antenna: 1580-ft above av. terrain, 1553-ft. above ground, 1849-ft. above sea level.

Latitude 32° 54' 11"
Longitude 94° 00' 22"

Transmitter: 2.3-mi. NNW of Vivian, W of County Rd.

Digital Facilities: Channel No. 15 (476-482 MHz). Power: 1000-kw max. visual. Antenna: 1467-ft above av. terrain, 1401-ft. above ground, 1696-ft. above sea level.

Latitude 32° 54' 11"
Longitude 94° 00' 20"

FCC Digital File Number: BPCDT-990114KE. Granted: March 19, 1999.

Note: Latitude and longitude coordinates shown are based on the North American Datum of 1927 (NAD 27) as currently required by the Mass Media Bureau of the FCC.

AM Affiliate: KCMC, 1-kw, 740 kHz (ABC).

FM Affiliate: KTAL-FM, 100-kw, 98.1 MHz (No. 251), 1447-ft.

News Service: AP.

Ownership: Nexstar Broadcasting Group Inc. (Group Owner).

Began Operation: August 16, 1953.

Represented (sales): Blair Television.

Represented (legal): Drinker Biddle & Reath LLP.

Personnel:

Scott Thomas, Vice President & General Manager.

Cheryl Olive, General Sales Manager.

Tom Miles, Texarkana Local Sales Manager.

Jessica Pace, Shreveport Local Sales Manager.

Sean Kennedy, News Director.

Stuart Rowland, Chief Engineer.

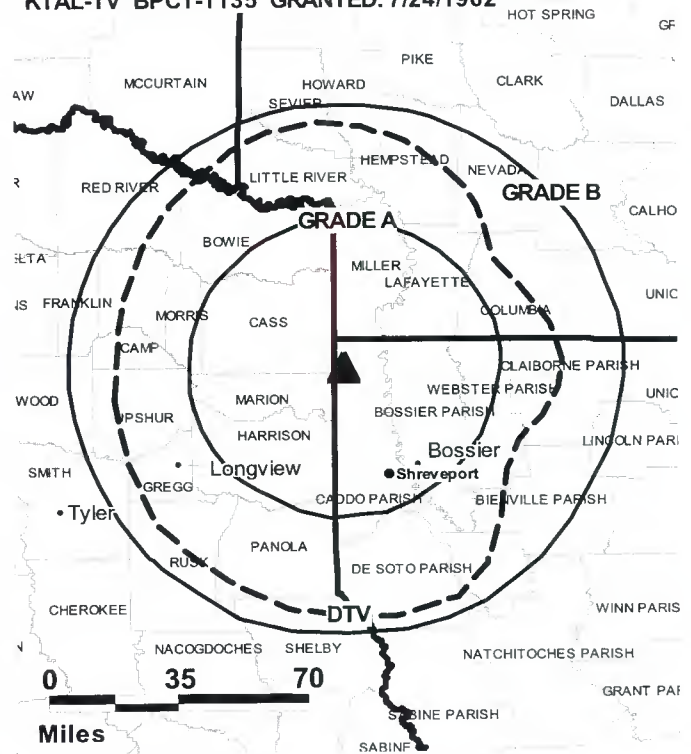
Rhonda Randolph, Business Manager.

Jean Byrd, Program Director.

Jay Barton, Promotion Manager.

C. L. Key, Production Manager.

KTAL-TV BPCT-1135 GRANTED: 7/24/1962



© 2006 Warren Communications News

Sandra Lewis, Traffic Manager.

Highest 30 Sec. Rate: \$1500.

City of License: Texarkana. **Station DMA:** Shreveport, LA. **Rank:** 81.

Circulation © 2005 Nielsen. Coverage based on Nielsen study.

GrandTotal	Cable TV Households	Non-cable TV Households	Total TV Households
Estimated Station Totals *	237,090	208,960	446,050
Average Weekly Circulation (2005)	123,303	92,074	215,377
Average Daily Circulation (2005)			99,782
Station DMA Total	Cable TV Households	Non-cable TV Households	Total TV Households
Estimated Station Totals *	187,790	169,040	356,830
Average Weekly Circulation (2005)	115,050	87,082	202,132
Average Daily Circulation (2005)			95,534
Other DMA Total	Cable TV Households	Non-cable TV Households	Total TV Households
Estimated Station Totals *	49,300	39,920	89,220
Average Weekly Circulation (2005)	8,253	4,992	13,245
Average Daily Circulation (2005)			4,248

*Estimated station totals are sums of the Nielsen TV and Cable TV household estimates for each county in which the station registers viewing of more than 5% as per the Nielsen Survey Methods.

KLTV

Ch. 7

(Operates satellite KTRE, Lufkin)

Network Service: ABC.

Licensee: CivCo Inc., 639 Isbell Rd., Suite 390, Reno, NV 89509.

Studio: 105 W. Ferguson, Tyler, TX 75702.

Mailing Address: Box 957, Tyler, TX 75710.

Phone: 903-597-5588. **Fax:** 903-510-7847.

E-mail: bstreit@kltv.com

Web Site: http://www.kltv.com

Technical Facilities: Channel No. 7 (174-180 MHz). Authorized power: 316-kw visual, 31.6-kw aural. Antenna: 990-ft above av. terrain, 1038-ft. above ground, 1388-ft. above sea level.

Latitude 32° 32' 21"
Longitude 95° 13' 16"

Transmitter: 1.28-mi. SSW of intersection of Texas State Hwys. 14 & 2015, near Hawkins.

Digital Facilities: Channel No. 10 (192-198 MHz). Power: 15-kw visual. Antenna: 991-ft above av. terrain, 1044-ft. above ground, 1388-ft. above sea level.

Latitude 32° 32' 23"
Longitude 95° 13' 12"

Note: Latitude and longitude coordinates shown are based on the North American Datum of 1927 (NAD 27) as currently required by the Mass Media Bureau of the FCC.

Satellite Earth Stations: RCA, 3.7-meter; RCA, 4.5-meter; American Horizon, 6.1-meter; Andrew, 7.3-meter; Avantek receivers.

News Services: AP, ABC NewsOne.

Ownership: Cosmos Broadcasting Corp. (Group Owner).

Began Operation: October 14, 1954.

Represented (sales): Continental Television Sales.

Represented (engineering): Denny & Associates PC.

Personnel:

Brad Streit, General Manager.

Pat Stacey, General Sales Manager.

Barbara Smith, Local Sales Manager.

Mary Ryan, National Sales Manager.

Kenny Boles, News Director.

Butch Adair, Engineering Director.

Glenda London, Business Manager.

Cathy Carmichael, Program Director.

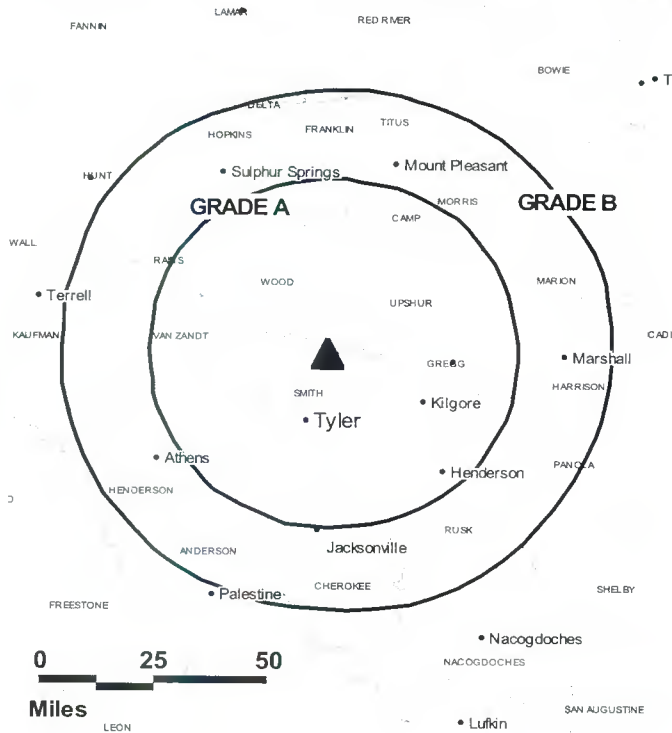
Debbie Sallee, Promotion Director.

Jake Miller, Research Director.

Hazel Kennedy, Traffic Manager.

KLTV BPCT-830725KN GRANTED: 3/21/1984

LITLERIVER



© 2006 Warren Communications News

Rates: On request.

City of License: Tyler. **Station DMA:** Tyler-Longview (Lufkin & Nacogdoches), TX.

Rank: 111.

Circulation © 2005 Nielsen. Coverage based on Nielsen study.

GrandTotal	Cable	Non-cable	Total
	TV Households	TV Households	TV Households
Estimated Station Totals *	148,960	181,810	330,770
Average Weekly Circulation (2005)	97,084	71,217	168,301
Average Daily Circulation (2005)			100,243
Station DMA Total	Cable	Non-cable	Total
	TV Households	TV Households	TV Households
Estimated Station Totals *	104,740	109,550	214,290
Average Weekly Circulation (2005)	85,745	58,263	144,008
Average Daily Circulation (2005)			86,832
Other DMA Total	Cable	Non-cable	Total
	TV Households	TV Households	TV Households
Estimated Station Totals *	44,220	72,260	116,480
Average Weekly Circulation (2005)	11,339	12,954	24,293
Average Daily Circulation (2005)			13,411

*Estimated station totals are sums of the Nielsen TV and Cable TV household estimates for each county in which the station registers viewing of more than 5% as per the Nielsen Survey Methods.

KPXL
Ch. 26

Network Service: PAX.

Licensee: Paxson Communications of San Antonio-26 Inc., 601 Clearwater Park Rd., West Palm Beach, FL 33401.

Studio: 6100 Bandera Rd., Suite 304, San Antonio, TX 78238.

Mailing Address: 1031 Navarro St., San Antonio, TX 78205.

Phone: 210-682-2626; 210-476-1405. **Fax:** 210-299-4626.

E-mail: marcuspotier@pax.net

Web Site: http://www.pax.net

Technical Facilities: Channel No. 26 (542-548 MHz). Authorized power: 5000-kw max. visual. Antenna: 1837-ft above av. terrain, 1470-ft. above ground, 3018-ft. above sea level.

Latitude 29° 37' 11"
Longitude 99° 02' 55"

Transmitter: 16.8-mi. N of Hondo Ranch Rd.

Note: Latitude and longitude coordinates shown are based on the North American Datum of 1927 (NAD 27) as currently required by the Mass Media Bureau of the FCC.

Ownership: Paxson Communications Corp. (Group Owner).

Began Operation: February 19, 1999.

Represented (sales): Millennium Sales & Marketing.

Personnel:

Carol Wright-Holzauer, Regional Vice President & General Manager.

Brooks Hogg, Sales Director.

Scott Saldinger, Local Sales Manager.

Marcus Potier, Chief Engineer.

Kathy Williams, Business Manager.

Angela Betancur, Traffic Manager.

Highest 30 Sec. Rate: \$200.

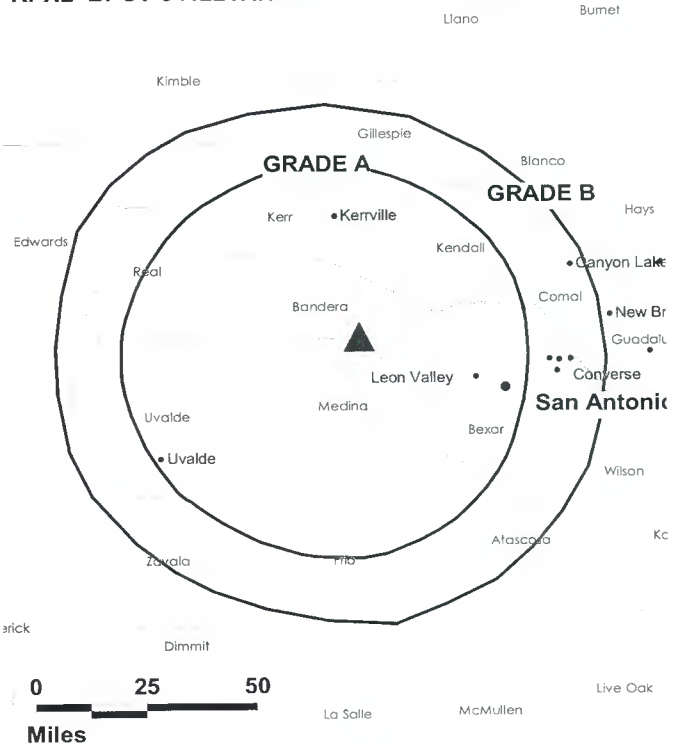
City of License: Uvalde. **Station DMA:** San Antonio, TX. **Rank:** 37.

SATELLITE WEEK

The Authoritative News Service
for Satellite Communications
and Allied Fields

For information,
call 800-771-9202

KPXL BPCT-941221KH GRANTED: 3/12/1998



Circulation © 2005 Nielsen. Coverage based on Nielsen study.

GrandTotal	Cable TV Households	Non-cable TV Households	Total TV Households
Estimated Station Totals *	465,100	202,910	668,010
Average Weekly Circulation (2005)	53,548	18,769	72,317
Average Daily Circulation (2005)			18,436
Station DMA Total	Cable TV Households	Non-cable TV Households	Total TV Households
Estimated Station Totals *	461,040	202,910	663,950
Average Weekly Circulation (2005)	53,244	18,769	72,013
Average Daily Circulation (2005)			18,391
Other DMA Total	Cable TV Households	Non-cable TV Households	Total TV Households
Estimated Station Totals *	4,060	0	4,060
Average Weekly Circulation (2005)	304	0	304
Average Daily Circulation (2005)			45

*Estimated station totals are sums of the Nielsen TV and Cable TV household estimates for each county in which the station registers viewing of more than 5% as per the Nielsen Survey Methods.

KAVU-DT
Ch. 15

Network Service: ABC.

Grantee: Saga Broadcasting LLC, 73 Kercheval Ave., Grosse Pointe Farms, MI 48236.

Studio: 3808 N. Navarro, Victoria, TX 77901.

Mailing Address: 3808 N. Navarro, Victoria, TX 77901.

Phone: 361-575-2500. **Fax:** 361-575-2255.

E-mail: jpryor@victoriotelevision.com

Web Site: http://www.kavutv.com

Technical Facilities: Channel No. 15 (476-482 MHz). Authorized power: 900-kw max. visual. Antenna: 1024-ft above av. terrain, 1010-ft. above ground, 1152-ft. above sea level.

Latitude	28°	50'	42"
Longitude	97°	007'	33"

Note: Latitude and longitude coordinates shown are based on the North American Datum of 1927 (NAD 27) as currently required by the Mass Media Bureau of the FCC.

News Service: ABC NewsOne.

LMA: Local marketing agreement with KVCT (FOX), Victoria.

Ownership: Saga Communications Inc. (Group Owner).

Began Operation: Station operating under Special Temporary Authority at 0.34-kw max. visual; no on-air date.

Represented (sales): Continental Television Sales.

Personnel:

Jeff Pryor, President & General Manager.

John Garcia, Operations Manager.

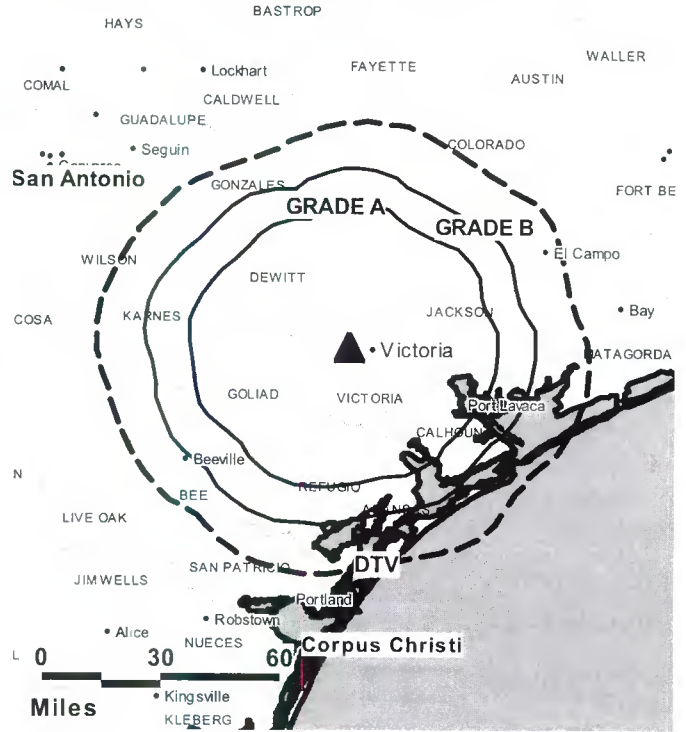
Doug Tisdale, News Director.

Brian Weber, Chief Engineer.

Mike Wall, Business Manager.

Rebecca Sarlls, Program Manager.

KAVU-DT BPCDT-19991021ACQ GRANTED: 5/14/2004



Sean McBride, Promotions Manager.

Dave Winston, Creative Director.

Jennifer Rosales, Traffic Manager.

City of License: Victoria. **Station DMA:** Victoria, TX. **Rank:** 205.

Nielsen Data: Not available.

KAVU-TV
Ch. 25

Network Service: ABC.

Licensee: Saga Broadcasting LLC, 73 Kercheval Ave., Grosse Pointe Farms, MI 48236.

Studio: 3808 N. Navarro St., Victoria, TX 77901.

Mailing Address: 3808 N. Navarro, Victoria, TX 77901.

Phone: 361-575-2500. **Fax:** 361-575-2255.

E-mail: jpryor@victoriotelevision.com

Web Site: http://www.kavutv.com

Technical Facilities: Channel No. 25 (536-542 MHz). Authorized power: 1298-kw max. visual, aural. Antenna: 1024-ft above av. terrain, 1010-ft. above ground, 1152-ft. above sea level.

Latitude 28° 50' 42"
Longitude 97° 07' 33"

Digital Facilities: Channel No. 15 (476-482 MHz). Power: 900-kw max. visual. Antenna: 1024-ft above av. terrain, 1010-ft. above ground, 1152-ft. above sea level.

Latitude 28° 50' 42"
Longitude 97° 00' 33"

FCC Digital File Number: BPCDT-19991021ACQ. Granted: May 14, 2004.

Note: Latitude and longitude coordinates shown are based on the North American Datum of 1927 (NAD 27) as currently required by the Mass Media Bureau of the FCC.

Multichannel TV Sound: Stereo and separate audio program.

Satellite Earth Stations: Transmitter RCA; Deep Space Tech, 5.1-meter Ku-band; Deep Space Tech, 5.1-meter KC-band; Prodelin, 6-meter C-band; STS, Pinzone, ORSAT receivers.

News Services: AP, ABC NewsOne.

LMA: Local marketing agreement with KVCT (Fox), Victoria.

Ownership: Saga Communications Inc. (Group Owner).

Began Operation: July 21, 1982.

Represented (sales): Continental Television Sales.

Personnel:

Jeff Pryor, President & General Manager.

John Garcia, Operations Manager.

Doug Tisdale, News Director.

Brian Weber, Chief Engineer.

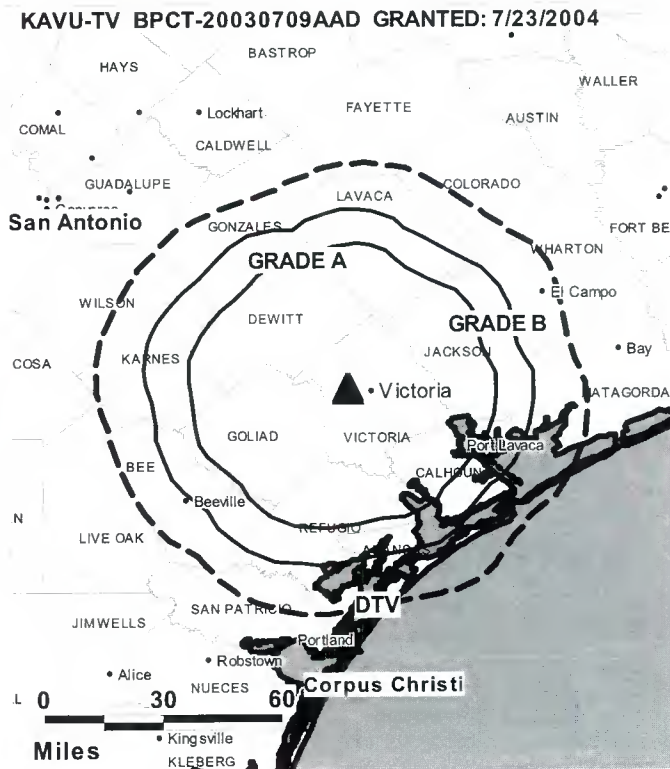
Mike Wall, Business Manager.

Rebecca Sarlls, Program Director.

Sean McBride, Promotions Manager.

Dave Winston, Creative Director.

Jennifer Rosales, Traffic Manager.



© 2006 Warren Communications News

Highest 30 Sec. Rate: \$450.

City of License: Victoria. **Station DMA:** Victoria, TX. **Rank:** 205.

Circulation © 2005 Nielsen. Coverage based on Nielsen study.

GrandTotal	Cable TV Households	Non-cable TV Households	Total TV Households
Estimated Station Totals *	36,700	19,130	55,830
Average Weekly Circulation (2005)	21,263	6,190	27,453
Average Daily Circulation (2005)			15,317
Station DMA Total	Cable TV Households	Non-cable TV Households	Total TV Households
Estimated Station Totals *	21,380	8,800	30,180
Average Weekly Circulation (2005)	17,232	5,016	22,248
Average Daily Circulation (2005)			13,279
Other DMA Total	Cable TV Households	Non-cable TV Households	Total TV Households
Estimated Station Totals *	15,320	10,330	25,650
Average Weekly Circulation (2005)	4,031	1,174	5,205
Average Daily Circulation (2005)			2,038

*Estimated station totals are sums of the Nielsen TV and Cable TV household estimates for each county in which the station registers viewing of more than 5% as per the Nielsen Survey Methods.

KVCT
Ch. 19

Network Service: FOX.

Licensee: Surtsey Media LLC, 73 Kercheval Ave., Grosse Pointe Farms, MI 48236.

Studio: 3808 N. Navarro, Victoria, TX 77901.

Mailing Address: Box 4929, Victoria, TX 77901.

Phone: 361-575-2500. **Fax:** 361-575-2255.

E-mail: jpryor@kavutv.com

Web Site: http://www.kvct-tv.com

Technical Facilities: Channel No. 19 (500-506 MHz). Authorized power: 153.2-kw max. visual, 15.32-kw aural. Antenna: 490-ft above av. terrain, 495-ft. above ground, 584-ft. above sea level.

Latitude 28° 46' 41"
Longitude 96° 57' 38"

Holds CP for change to 1000-kw max. visual, 1024-ft above av. terrain, 1010-ft. above ground, 1152-ft. above sea level; lat. 28° 50' 42", long. 97° 00' 33", BPC-20030212AAC.

Transmitter: SE corner of By-Pass Loop 175 & Port Lavaca Hwy.

Digital Facilities: Channel No. 11 (198-204 MHz). Power: 18-kw visual, aural. Antenna: 951-ft above av. terrain, 938-ft. above ground, 1079-ft. above sea level.

Latitude 28° 50' 42"
Longitude 97° 07' 33"

FCC Digital File Number: BPCDT-19991027ACH. Granted: January 15, 2004.

Note: Latitude and longitude coordinates shown are based on the North American Datum of 1927 (NAD 27) as currently required by the Mass Media Bureau of the FCC.

Satellite Earth Station: Prostar, 4.8-meter; Comtech receivers.

News Service: AP.

LMA: Local marketing agreement with KAVU-TV (A), Victoria.

Ownership: Dana Christian Raymant (Group Owner).

Began Operation: October 1, 1969. Sale to Victoria Communications by South Texas Telecasting Co. Inc. (Michael D. & C. Dan McKinnon, et. al.) approved by FCC March 4, 1976. Sale to KVCT Inc. approved by FCC June 8, 1990. Sale to VictoriaVision Inc. approved by FCC December 20, 1994. Transfer of control to Dana R. Withers from Gerald R. Proctor approved by FCC September 22, 1998. Sale to present owner by VictoriaVision Inc. approved by FCC April 26, 1999.

Represented (sales): Continental Television Sales.

Represented (legal): Fletcher, Heald & Hildreth PLC.

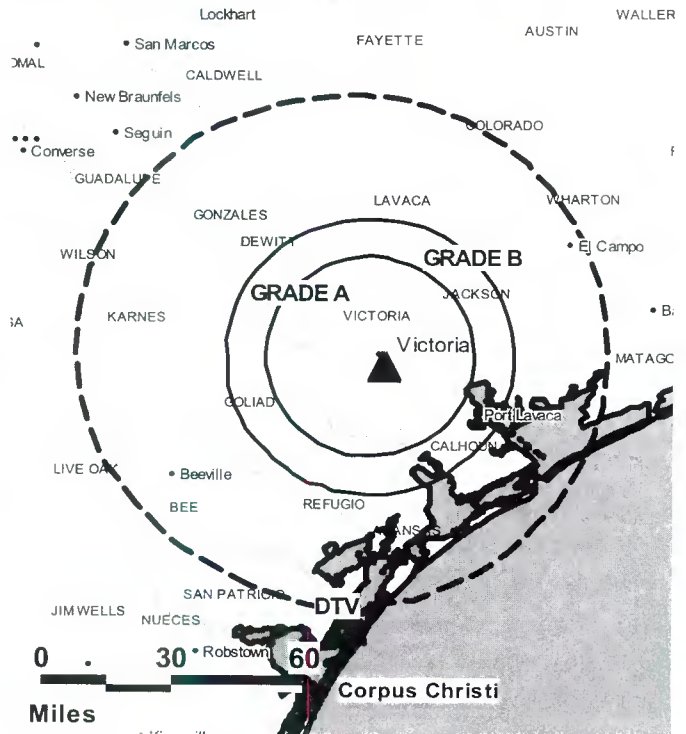
Personnel:

Jeff Pryor, General Manager.

Brian Webber, Chief Engineer.

John Garcia, Production Manager.

KVCT BPCT-19830524KF GRANTED: 6/27/1983



© 2006 Warren Communications News

Sean McBride, Promotion Director.

Jennifer Rosales, Traffic Manager.

Rates: On request.

City of License: Victoria. **Station DMA:** Victoria, TX. **Rank:** 205.

Circulation © 2005 Nielsen. Coverage based on Nielsen study.

GrandTotal	Cable TV Households	Non-cable TV Households	Total TV Households
Estimated Station Totals *	21,380	8,800	30,180
Average Weekly Circulation (2005)	9,920	3,502	13,422
Average Daily Circulation (2005)			5,010

Station DMA Total	Cable TV Households	Non-cable TV Households	Total TV Households
Estimated Station Totals *	21,380	8,800	30,180
Average Weekly Circulation (2005)	9,920	3,502	13,422
Average Daily Circulation (2005)			5,010

*Estimated station totals are sums of the Nielsen TV and Cable TV household estimates for each county in which the station registers viewing of more than 5% as per the Nielsen Survey Methods.

KVCT-DT
Ch. 11

Network Service: FOX.

Grantee: Surtsey Media LLC, 73 Kercheval Ave., Grosse Pointe Farms, MI 48236.

KVCT-TV: 3808 N. Navarro, Victoria, TX 77901.

Mailing Address: Box 4929, Victoria, TX 77901.

Phone: 361-575-2500. **Fax:** 361-575-2255.

E-mail: jpryor@kavutv.com

Web Site: <http://www.kvct-tv.com>

Technical Facilities: Channel No. 11 (198-204 MHz). Authorized power: 18-kw visual, aural. Antenna: 951-ft above av. terrain, 938-ft. above ground, 1079-ft. above sea level.

Latitude	28°	50'	42"
Longitude	97°	07'	33"

Note: Latitude and longitude coordinates shown are based on the North American Datum of 1927 (NAD 27) as currently required by the Mass Media Bureau of the FCC.

Ownership: Dana Christian Raymant (Group Owner).

Began Operation: Station operating; no on-air date.

Represented (legal): Fletcher, Heald & Hildreth PLC.

Represented (sales): Continental Television Sales.

Personnel:

Jeff Pryor, General Manager.

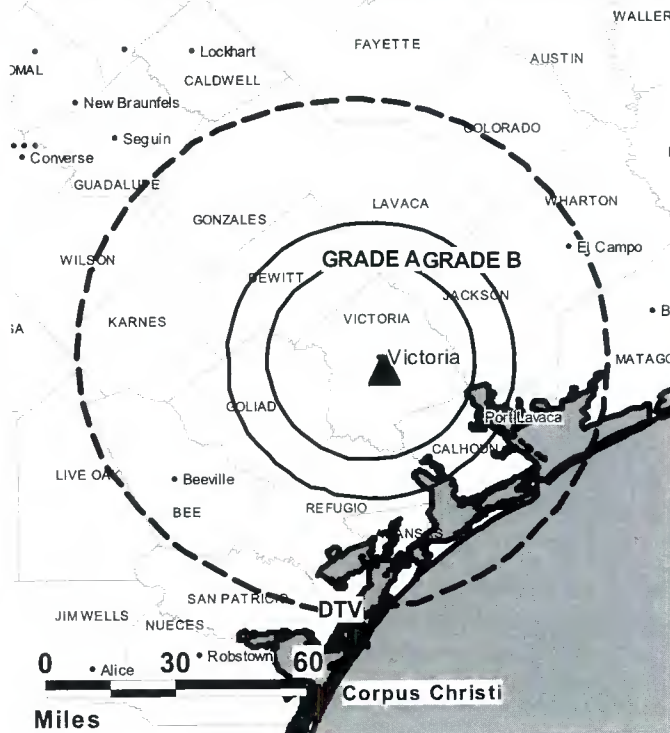
Brian Webber, Chief Engineer.

John Garcia, Program & Production Manager.

Sean McBride, Promotion Director.

Jennifer Rosales, Traffic Manager.

KVCT-DT BMPCDT-20021107AAS GRANTED: 1/15/2004



© 2006 Warren Communications News

City of License: Victoria. **Station DMA:** Victoria, TX. **Rank:** 205.

Nielsen Data: Not available.

KWKT

Ch. 44

(Operates satellite KYLE, Bryan)

Network Service: WBN, FOX.

Licensee: ComCorp of Texas License Corp., Box 53708, Lafayette, LA 70505-3708.

Studio: 8803 Woodway Dr., Waco, TX 76712.

Mailing Address: Box 2544, Waco, TX 76702.

Phone: 254-776-3844. **Fax:** 254-776-8032.

E-mail: rcrowder@kwkt.com

Web Site: http://www.kwkt.com

Technical Facilities: Channel No. 44 (650-656 MHz). Authorized power: 4170-kw max. visual, aural. Antenna: 1829-ft above av. terrain, 1672-ft. above ground, 2499-ft. above sea level.

Latitude 31° 18' 53.40"
Longitude 97° 19' 36.00"

Digital Facilities: Channel No. 57 (728-734 MHz). Power: 200-kw max. visual, aural. Antenna: 1759-ft above av. terrain, 1601-ft. above ground, 2428-ft. above sea level.

Latitude 31° 18' 52"
Longitude 97° 19' 37"

FCC Digital File Number: BPCDT-19991029AHF. Granted: July 26, 2005.

Note: Latitude and longitude coordinates shown are based on the North American Datum of 1927 (NAD 27) as currently required by the Mass Media Bureau of the FCC.

Multichannel TV Sound: Stereo only.

LMA: Local marketing agreement with KAKW (UW), Killeen.

Ownership: Communications Corp. of America (Group Owner).

Began Operation: March 13, 1988. Transfer to Apollo Capital Management II Inc. & Thomas R. Galloway Sr. jointly approved by FCC April 16, 2004. Sale to present owner by Associated Broadcasters Inc. approved by FCC April 29, 1994. Sale to Associated Broadcasters Inc. by SouthWest MultiMedia/Waco Corp. approved by FCC October 31, 1990.

Represented (legal): Skadden, Arps, Slate, Meagher & Flom LLP.

Represented (sales): Continental Television Sales.

Personnel:

Ron Crowder, General Manager.

Duane Sartor, Station Manager.

Doug Williams, General Sales Manager.

Robin Rice, National Sales Assistant.

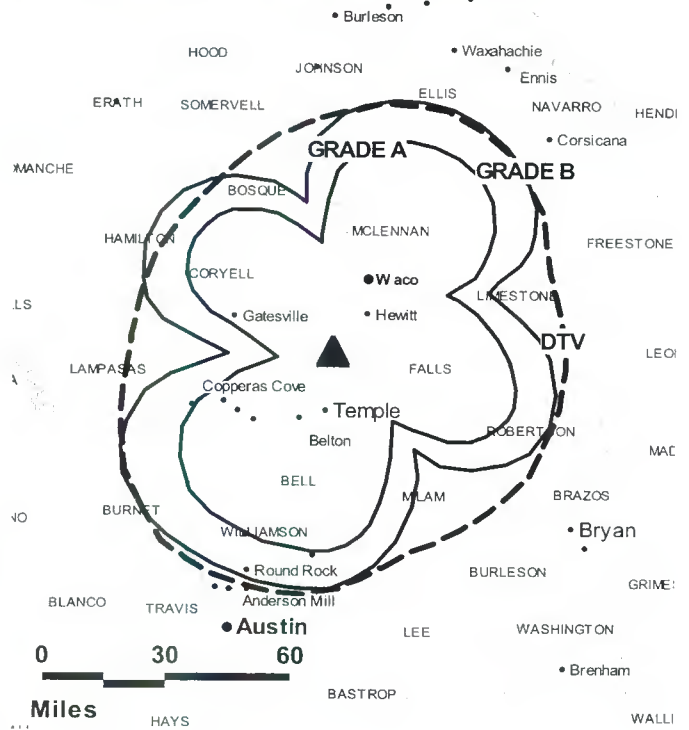
Lou Strowger, Chief Engineer.

Edna Williams, Business Manager.

Amy Bishop, Program Director.

Caroline Nelson, Traffic Manager.

KWKT BMPCT-19871123KG GRANTED: 2/19/1988



Highest 30 Sec. Rate: \$800.

City of License: Waco. **Station DMA:** Waco-Temple-Bryan, TX. **Rank:** 94.

Circulation © 2005 Nielsen. Coverage based on Nielsen study.

GrandTotal	Cable TV Households	Non-cable TV Households	Total TV Households
Estimated Station Totals *	161,390	144,360	305,750
Average Weekly Circulation (2005)	81,878	40,314	122,192
Average Daily Circulation (2005)			41,976
Station DMA Total	Cable TV Households	Non-cable TV Households	Total TV Households
Estimated Station Totals *	158,470	100,340	258,810
Average Weekly Circulation (2005)	81,647	37,676	119,323
Average Daily Circulation (2005)			41,598
Other DMA Total	Cable TV Households	Non-cable TV Households	Total TV Households
Estimated Station Totals *	2,920	44,020	46,940
Average Weekly Circulation (2005)	231	2,638	2,869
Average Daily Circulation (2005)			378

*Estimated station totals are sums of the Nielsen TV and Cable TV household estimates for each county in which the station registers viewing of more than 5% as per the Nielsen Survey Methods.

KWKT-DT
Ch. 57

Network Service: WBN, FOX.

Grantee: ComCorp of Texas License Corp., Box 53708, Lafayette, LA 70505-3708.

Studio: 8803 Woodway Dr., Waco, TX 76712.

Mailing Address: Box 2544, Waco, TX 76702.

Phone: 254-776-3844. **Fax:** 254-776-8032.

E-mail: crowder@kwkt.com

Web Site: http://www.kwkt.com

Technical Facilities: Channel No. 57 (728-734 MHz). Authorized power: 200-kw max. visual, aural. Antenna: 1759-ft above av. terrain, 1601-ft. above ground, 2428-ft. above sea level.

Latitude	31°	18'	52"
Longitude	97°	19'	37"

Note: Latitude and longitude coordinates shown are based on the North American Datum of 1927 (NAD 27) as currently required by the Mass Media Bureau of the FCC.

Ownership: Communications Corp. of America (Group Owner).

Began Operation: Station operating under Special Temporary Authority at 1-kw max. visual; no on-air date

Represented (legal): Skadden, Arps, Slate, Meagher & Flom LLP.

Represented (sales): Continental Television Sales.

Personnel:

Ron Crowder, General Manager.

Duane Sartor, Station Manager.

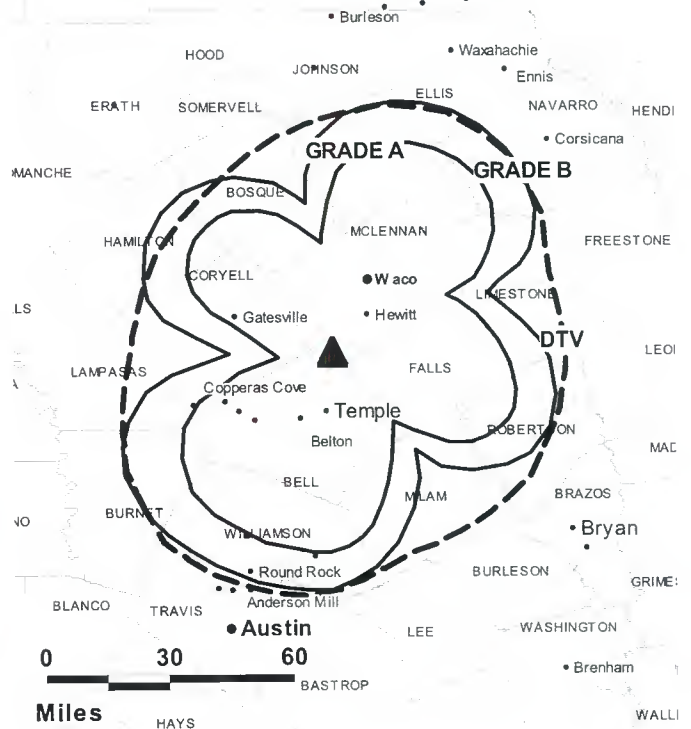
Doug Williams, General Sales Manager.

Robin Rice, National Sales Assistant.

Lou Strowger, Chief Engineer.

Edna Williams, Business Manager.

KWKT-DT BPCDT-19991029AHF GRANTED: 2/22/2001



© 2006 Warren Communications News

Amy Bishop, Program Director.

Caroline Nelson, Traffic Manager.

City of License: Waco. **Station DMA:** Waco-Temple-Bryan, TX. **Rank:** 94.

Nielsen Data: Not available.

KWTX-DT
Ch. 53

Network Service: CBS.

Grantee: Gray Television Licensee Inc., 1750 K St. NW, Suite 1200, Washington, DC 20005.

Studio: 6700 American Plaza, Waco, TX 76712.

Mailing Address: 6700 American Plaza, Waco, TX 76712.

Phone: 254-776-1330. **Fax:** 245-751-1088.

E-mail: brown@kwtx.com

Web Site: http://www.kwtx.com

Technical Facilities: Channel No. 53 (704-710 MHz). Authorized power: 1000-kw max. visual. Antenna: 1691-ft above av. terrain, 1500-ft. above ground, 1500-ft. above sea level.

Latitude	31°	19'	19"
Longitude	97°	19'	02"

Note: Latitude and longitude coordinates shown are based on the North American Datum of 1927 (NAD 27) as currently required by the Mass Media Bureau of the FCC.

Ownership: Gray Television Inc. (Group Owner).

Began Operation: May 15, 2001. High Definition. Station operating under Special Temporary Authority at 500-kw max. visual.

Represented (legal): Wiley, Rein & Fielding.

Represented (sales): Millennium Sales & Marketing.

Personnel:

Richard D. Adams, Senior Vice President & General Manager.

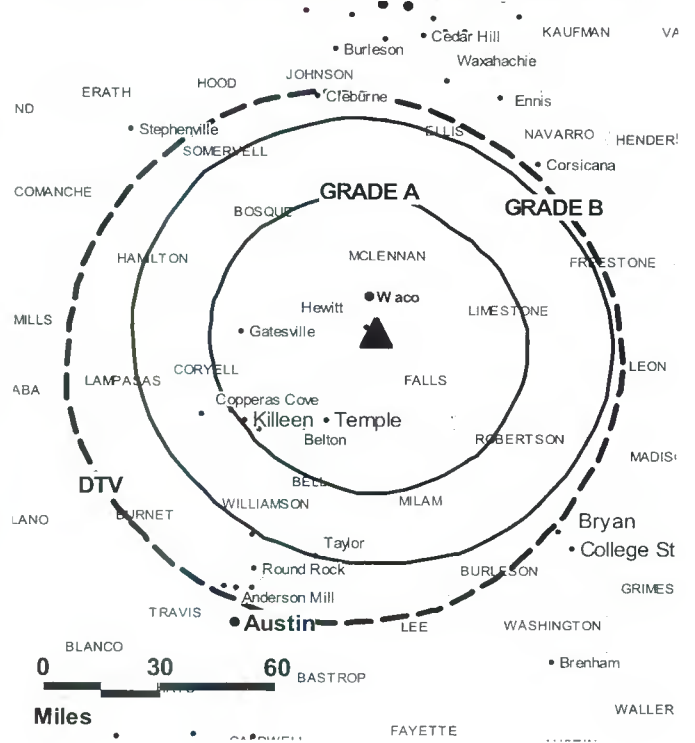
Virgil Teter, Vice President, News.

Rick Bradfield, News Director.

Bob Bunch, General Sales Manager.

Larry Brown, Chief Engineer.

KWTX-DT BPCDT-20010912AAJ GRANTED: 3/11/2002



© 2006 Warren Communications News

Pam Samford, National Sales Manager.

City of License: Waco. **Station DMA:** Waco-Temple-Bryan, TX. **Rank:** 94.

Nielsen Data: Not available.

KWTX-TV

Ch. 10

(Operates satellite KBTX-TV, Bryan)

Network Service: CBS.

Licensee: Gray Television Licensee Inc., 1750 K St. NW, Suite 1200, Washington, DC 20005.

Studio: 6700 American Plaza, Waco, TX 76712.

Mailing Address: Box 2636, Waco, TX 76702-2636.

Phone: 254-776-1330. **Fax:** 254-751-1088.

E-mail: mail@kwtx.com

Web Site: http://www.kwtx.com

Technical Facilities: Channel No. 10 (192-198 MHz). Authorized power: 209-kw visual, 19.1-kw aural. Antenna: 1810-ft above av. terrain, 1679-ft. above ground, 2532-ft. above sea level.

Latitude 31° 19' 19"
Longitude 97° 19' 02"

Transmitter: 2.7-mi. ENE of Moody.

Digital Facilities: Channel No. 53 (704-710 MHz). Power: 1000-kw max. visual. Antenna: 1691-ft above av. terrain, 1500-ft. above ground, 1500-ft. above sea level.

Latitude 31° 19' 19"
Longitude 97° 19' 02"

FCC Digital File Number: BPCDT-19991026ABV. Granted: March 11, 2002.

Note: Latitude and longitude coordinates shown are based on the North American Datum of 1927 (NAD 27) as currently required by the Mass Media Bureau of the FCC.

Multichannel TV Sound: Stereo only.

Satellite Earth Stations: Transmitter Harris; AFC, 3.7-meter Ku-band; Scientific-Antenna, 4.5-meter C-band; Andrew, 4.5-meter C-band; Andrew, 4.5-meter C/ Ku-band; Standard Communications, Standard, Standard receivers.

News Service: AP.

Ownership: Gray Television Inc. (Group Owner).

Began Operation: April 3, 1955.

Represented (sales): Millennium Sales & Marketing.

Represented (legal): Wiley, Rein & Fielding.

Personnel:

Richard D. Adams, Senior Vice President & General Manager.

Virgil Teter, Vice President, News.

Bob Bunch, Local Sales Manager.

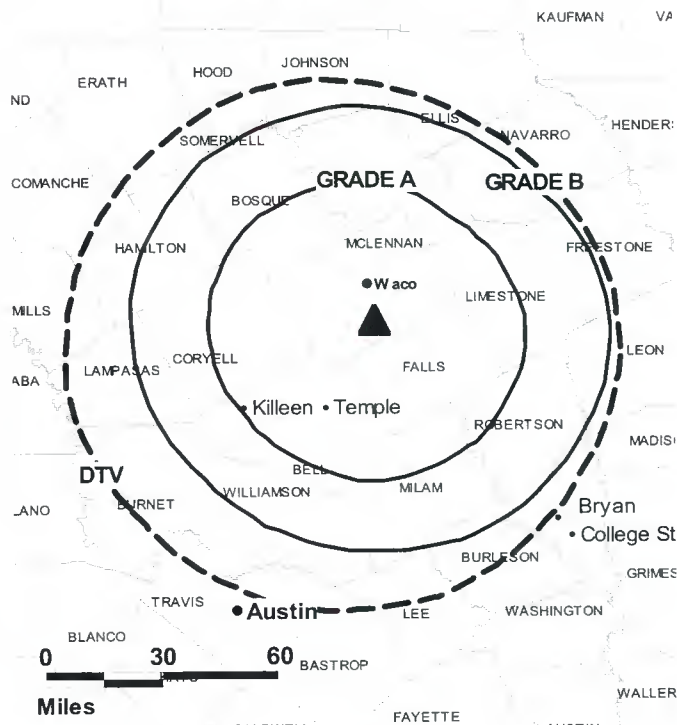
Pam Samford, National Sales Manager.

Ken Musgrave, Operations Manager.

Rick Bradfield, News Director.

Larry Brown, Chief Engineer.

KWTX-TV BPCT-4996 GRANTED: 6/10/1977



© 2006 Warren Communications News

Rates: On request.

City of License: Waco. **Station DMA:** Waco-Temple-Bryan, TX. **Rank:** 94.

Circulation © 2005 Nielsen. Coverage based on Nielsen study.

GrandTotal	Cable TV Households	Non-cable TV Households	Total TV Households
Estimated Station Totals *	163,870	108,450	272,320
Average Weekly Circulation (2005)	122,334	60,100	182,434
Average Daily Circulation (2005)			102,740
Station DMA Total	Cable TV Households	Non-cable TV Households	Total TV Households
Estimated Station Totals *	156,020	100,340	256,360
Average Weekly Circulation (2005)	119,365	58,963	178,328
Average Daily Circulation (2005)			101,677
Other DMA Total	Cable TV Households	Non-cable TV Households	Total TV Households
Estimated Station Totals *	7,850	8,110	15,960
Average Weekly Circulation (2005)	2,969	1,137	4,106
Average Daily Circulation (2005)			1,063

*Estimated station totals are sums of the Nielsen TV and Cable TV household estimates for each county in which the station registers viewing of more than 5% as per the Nielsen Survey Methods.

KXXV
Ch. 25

Network Service: ABC.

Licensee: Centex Television Ltd. Partnership, Box 78, Lawton, OK 73205.

Studio: 1909 S. New Rd., Waco, TX 76711.

Mailing Address: Box 2522, Waco, TX 76702.

Phone: 254-754-2525. **Fax:** 254-757-1119.

E-mail: engineer@kxxv.com

Web Site: http://www.kxxv.com

Technical Facilities: Channel No. 25 (536-542 MHz). Authorized power: 5000-kw max. visual, 500-kw aural. Antenna: 1828-ft above av. terrain, 1732-ft. above ground, 2532-ft. above sea level.

Latitude 31° 20' 15"
Longitude 97° 18' 36.9"

Holds CP for change to 1842-ft above av. terrain, 1706-ft. above ground, 2502-ft. above sea level; lat. 31° 20' 16", long. 97° 18' 36", BPCT-2002115ACW.

Transmitter: 3.1-mi. NE of Moody.

Digital Facilities: Channel No. 26 (542-548 MHz). Power: 1000-kw max. visual. Antenna: 1770-ft above av. terrain, 1634-ft. above ground.

Latitude 31° 20' 16"
Longitude 97° 18' 36"

FCC Digital File Number: BPCDT-19991020ABZ. Granted: December 03, 2003.

Note: Latitude and longitude coordinates shown are based on the North American Datum of 1927 (NAD 27) as currently required by the Mass Media Bureau of the FCC.

Multichannel TV Sound: Stereo only.

Satellite Earth Stations: Harris, 3-meter; Andrew, 4-meter; Harris, 6.2-meter; Andrew, 7.2-meter; Harris, Avantek receivers.

News Service: AP.

Ownership: Drewry Communications (Group Owner).

Began Operation: March 22, 1985. Sale to present owner by Shamrock Broadcasting Inc. approved by FCC October 7, 1994. Sale to Shamrock Holdings by Robert Mann, et al., approved by FCC October 1, 1987 (Television Digest, Vol. 27:20).

Represented (sales): Petry Television Inc.

Represented (legal): Leventhal, Senter & Lerman PLLC.

Personnel:

Jerry Pursley, General Manager.

Jim Baronet, Local Sales Manager.

Darlene Marler, National Sales Manager.

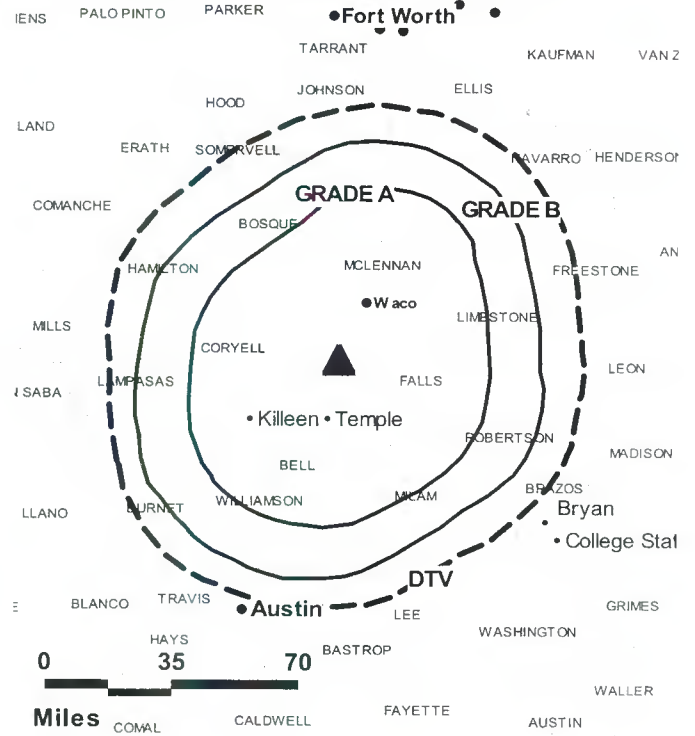
Dennis Kinney, News Director.

Kris Swearingen, Chief Engineer.

Dani Rae Fox, Program Director.

Ann Holyfield, Traffic Manager.

KXXV BPCT-2002115ACW GRANTED: 2/4/2003



© 2006 Warren Communications News

Rates: On request.

City of License: Waco. **Station DMA:** Waco-Temple-Bryan, TX. **Rank:** 94.

Circulation © 2005 Nielsen. Coverage based on Nielsen study.

GrandTotal	Cable TV Households	Non-cable TV Households	Total TV Households
Estimated Station Totals *	166,320	104,460	270,780
Average Weekly Circulation (2005)	92,053	45,798	137,851
Average Daily Circulation (2005)			57,751
Station DMA Total	Cable TV Households	Non-cable TV Households	Total TV Households
Estimated Station Totals *	158,470	100,340	258,810
Average Weekly Circulation (2005)	90,547	45,345	135,892
Average Daily Circulation (2005)			57,477
Other DMA Total	Cable TV Households	Non-cable TV Households	Total TV Households
Estimated Station Totals *	7,850	4,120	11,970
Average Weekly Circulation (2005)	1,506	453	1,959
Average Daily Circulation (2005)			274

*Estimated station totals are sums of the Nielsen TV and Cable TV household estimates for each county in which the station registers viewing of more than 5% as per the Nielsen Survey Methods.

KXXV-DT
Ch. 26

Network Service: ABC.

Licensee: Centex Television LP, Box 2522, Waco, TX 76702.

Studio: 1909 S. New Rd., Waco, TX 76711.

Mailing Address: Box 2522, Waco, TX 76702.

Phone: 254-754-2525. **Fax:** 254-757-1119.

E-mail: engineer@kxxv.com

Web Site: http://www.kxxv.com

Technical Facilities: Channel No. 26 (542-548 MHz). Authorized power: 1000-kw max. visual. Antenna: 1770-ft above av. terrain, 1634-ft. above ground.

Latitude	31°	20'	16"
Longitude	97°	18'	36"

Holds CP for change to 1842-ft above av. terrain, 1706-ft. above ground, 2502-ft. above sea level; BMPCDT-20030325ACG.

Note: Latitude and longitude coordinates shown are based on the North American Datum of 1927 (NAD 27) as currently required by the Mass Media Bureau of the FCC.

Ownership: Drewry Communications (Group Owner).

Began Operation: Standard Definition. Station operating; no on-air date.

Represented (sales): Petry Television Inc.

Personnel:

Jerry Pursley, General Manager.

Jim Baronet, Local Sales Manager.

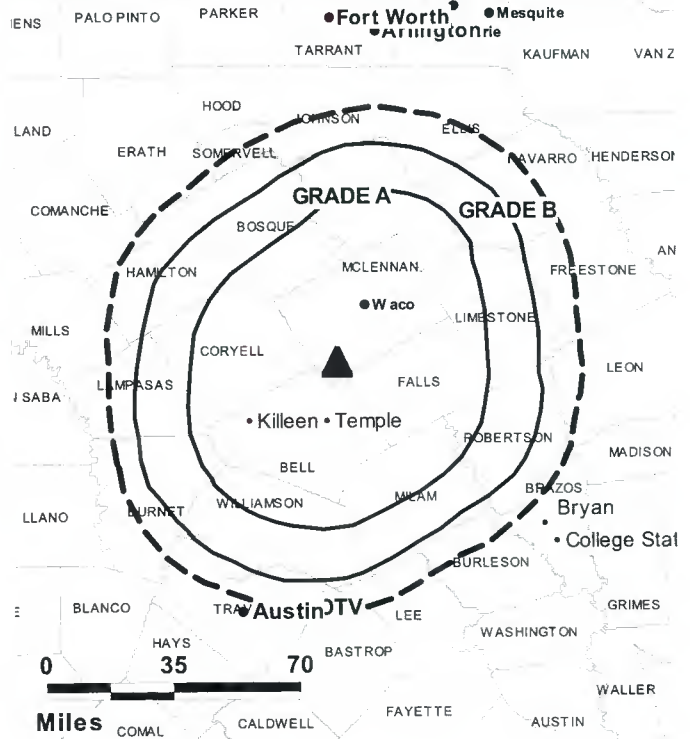
Darlene Marler, National Sales Manager.

Dennis Kinney, News Director.

Kris Swearingen, Chief Engineer.

Dani Rae Fox, Program Director.

KXXV-DT BMPCDT-20030325ACG GRANTED: 12/3/2003



© 2006 Warren Communications News

Ann Holyfield, Traffic Manager.

City of License: Waco. **Station DMA:** Waco-Temple-Bryan, TX. **Rank:** 94.

Nielsen Data: Not available.

KRGV-DT

Ch. 13

Network Service: ABC.

Licensee: Mobile Video Tapes Inc., Box 5, Weslaco, TX 78599-0005.

Studio: 900 E. Expressway, Weslaco, TX 78596.

Mailing Address: Box 5, Weslaco, TX 78599-0005.

Phone: 968-968-5555. **Fax:** 956-973-5016.

E-mail: ray@krgv.com

Web Site: <http://www.newschannel5.tv>

Technical Facilities: Channel No. 13 (210-216 MHz). Authorized power: 57-kw visual.
Antenna: 1457-ft above av. terrain, 1460-ft. above ground.

Latitude	26°	06'	02"
Longitude	97°	50'	21"

Note: Latitude and longitude coordinates shown are based on the North American Datum of 1927 (NAD 27) as currently required by the Mass Media Bureau of the FCC.

Ownership: Manship Stations (Group Owner).

Began Operation: October 8, 2002. High Definition.

Represented (sales): Blair Television.

Represented (legal): Cohn & Marks.

Represented (engineering): du Treil, Lundin & Rackley Inc.

Personnel:

Ray Alexander, General Manager.

John Kittleman, General Sales Manager.

Jim Chancey, Local Sales Manager.

Robert Leesma, National Sales Manager.

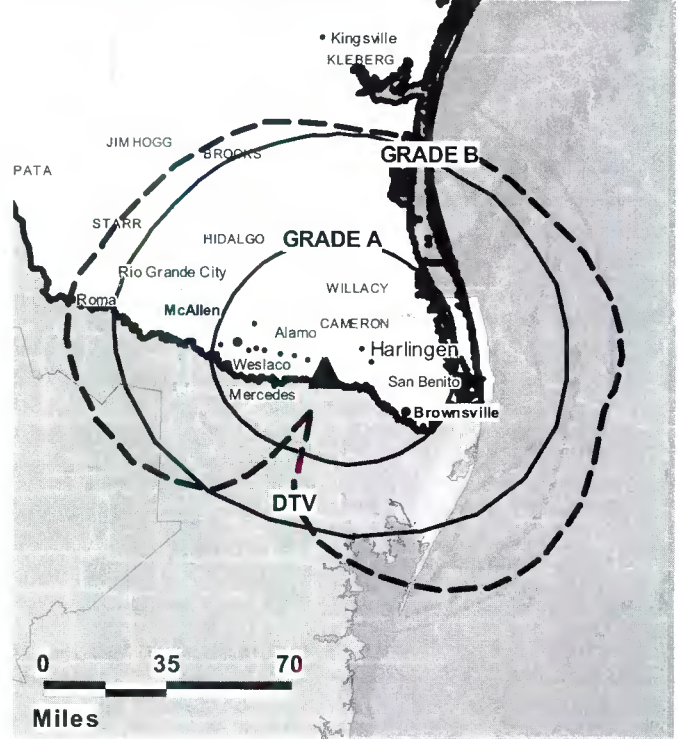
Jenny Martinez, News Director.

Chuck Salge, Chief Engineer.

Romeo Rodriques, Controller.

Michelle Martone, Program Director.

KRGV-DT BMPCDT-20001023ADG GRANTED: 4/4/2001



© 2006 Warren Communications News

Jerry Berg, Promotion Director.

Johnny Walker, Production Director.

Ginger Walker, Traffic Manager.

City of License: Weslaco. **Station DMA:** Harlingen-Weslaco-Brownsville-McAllen, TX.

Rank: 92.

Nielsen Data: Not available.

KRGV-TV
Ch. 5

Network Service: ABC.

Licensee: Mobile Video Tapes Inc., Box 5, Weslaco, TX 78599-0005.

Studio: 900 E. Expressway, Weslaco, TX 78596.

Mailing Address: Box 5, Weslaco, TX 78599-0005.

Phone: 956-968-5555. **Fax:** 956-973-5003.

E-mail: ray@krgv.com

Web Site: http://www.newschannel5.tv

Technical Facilities: Channel No. 5 (76-82 MHz). Authorized power: 100-kw visual. Antenna: 1453-ft above av. terrain, 1447-ft. above ground, 1506-ft. above sea level.

Latitude 26° 06' 00"
Longitude 97° 50' 17"

Digital Facilities: Channel No. 13 (210-216 MHz). Power: 57-kw visual. Antenna: 1457-ft above av. terrain, 1460-ft. above ground.

Latitude 26° 06' 02"
Longitude 97° 50' 21"

FCC Digital File Number: BMPCDT-20001023ADG. Granted: April 04, 2001.

Note: Latitude and longitude coordinates shown are based on the North American Datum of 1927 (NAD 27) as currently required by the Mass Media Bureau of the FCC.

Satellite Earth Stations: Transmitter RCA; Andrew, 4.5-meter; EASI, 4.6-meter; Vertex, 4.8-meter; Scientific-Atlanta, 7-meter; Andrew, 7.3-meter; Scientific-Atlanta, M/A-Com, Avantek receivers.

News Services: CNN Newsource, AP, , ABC NewsOne.

Ownership: Manship Stations (Group Owner).

Began Operation: April 10, 1954. Sale to present owner by Kenco Enterprises approved by FCC January 28, 1964 (Television Digest, Vol. 4:5). Sale to Kenco Enterprises by LBJ Co. approved by FCC October 18, 1961 (Vol. 17:35). LBJ Co. acquired full control of TV and radio when FCC approved sale of 50% by O. L. Taylor (Vol. 14:12, 14). Original 50% of TV acquired by LBJ from Taylor after FCC approved transfer April 4, 1956 (Vol. 12:11, 14), with LBJ exercising option April 1, 1957 on 50% of radio.

Represented (sales): Blair Television.

Represented (legal): Cohn & Marks.

Personnel:

Ray Alexander, General Manager.

John Kittleman, General Sales Manager.

Jim Chancey, Local Sales Manager.

Robert Leesma, National Sales Manager.

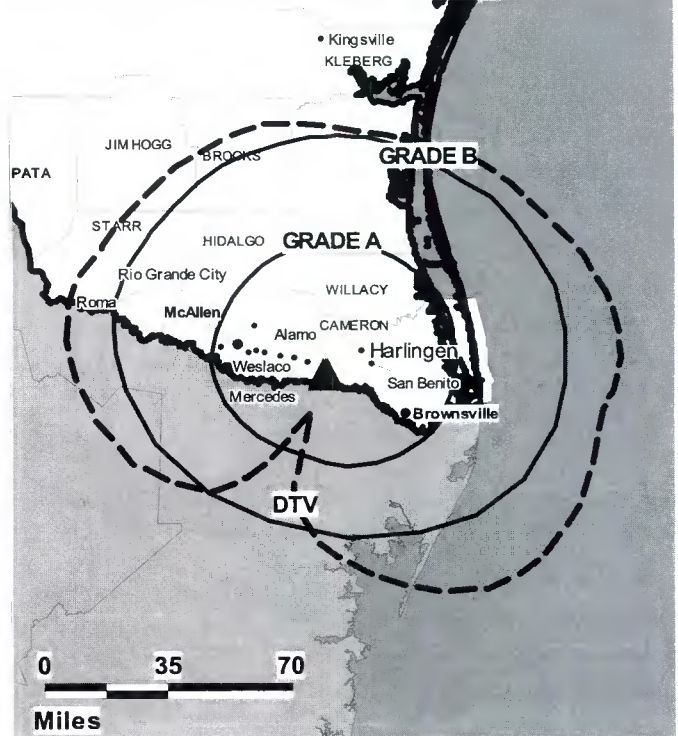
Jenny Martinez, News Director.

Chuck Salge, Chief Engineer.

Romeo Rodriguez, Controller.

Michelle Martone, Program Director.

KRGV-TV BPCT-3788 GRANTED: 8/18/1966



© 2006 Warren Communications News

Jerry Berg, Promotion Director.

Johnny Walker, Production Director.

Ginger Walker, Traffic Manager.

Highest 30 Sec. Rate: \$750.

City of License: Weslaco. **Station DMA:** Harlingen-Weslaco-Brownsville-McAllen, TX.

Rank: 92.

Circulation © 2005 Nielsen. Coverage based on Nielsen study.

GrandTotal	Cable TV Households	Non-cable TV Households	Total TV Households
Estimated Station Totals *	141,720	170,580	312,300
Average Weekly Circulation (2005)	91,756	72,848	164,604
Average Daily Circulation (2005)			97,384
Station DMA Total	Cable TV Households	Non-cable TV Households	Total TV Households
Estimated Station Totals *	141,720	170,580	312,300
Average Weekly Circulation (2005)	91,756	72,848	164,604
Average Daily Circulation (2005)			97,384

*Estimated station totals are sums of the Nielsen TV and Cable TV household estimates for each county in which the station registers viewing of more than 5% as per the Nielsen Survey Methods.

KAUZ-DT

Ch. 22

Network Service: CBS.

Grantee: Hoak Media of Wichita Falls LLC, 1335 Noel Rd., Suite 1050, Dallas, TX 75240.

Studio: One Broadcast Ave., Wichita Falls, TX 76309.

Mailing Address: Box 2130, Wichita Falls, TX 76307.

Phone: 941-322-6957. **Fax:** 940-701-3331.

E-mail: email@kauz.com

Web Site: http://www.kauz.com

Technical Facilities: Channel No. 22 (518-524 MHz). Authorized power: 200-kw max. visual. Antenna: 1020-ft above av. terrain, 994-ft. above ground.

Latitude	33°	54'	04"
Longitude	98°	32'	21"

Note: Latitude and longitude coordinates shown are based on the North American Datum of 1927 (NAD 27) as currently required by the Mass Media Bureau of the FCC.

Ownership: Hoak Media LLC (Group Owner).

Began Operation: Station operating under Special Temporary Authority at 47.1-kw max. visual; no on-air date.

Represented (legal): Akin, Gump, Strauss, Hauer & Feld LLP.

Represented (sales): Petry Television Inc.

Personnel:

Kyle Williams, General Manager & National Sales Manager.

Mark Walker, Local Sales Manager.

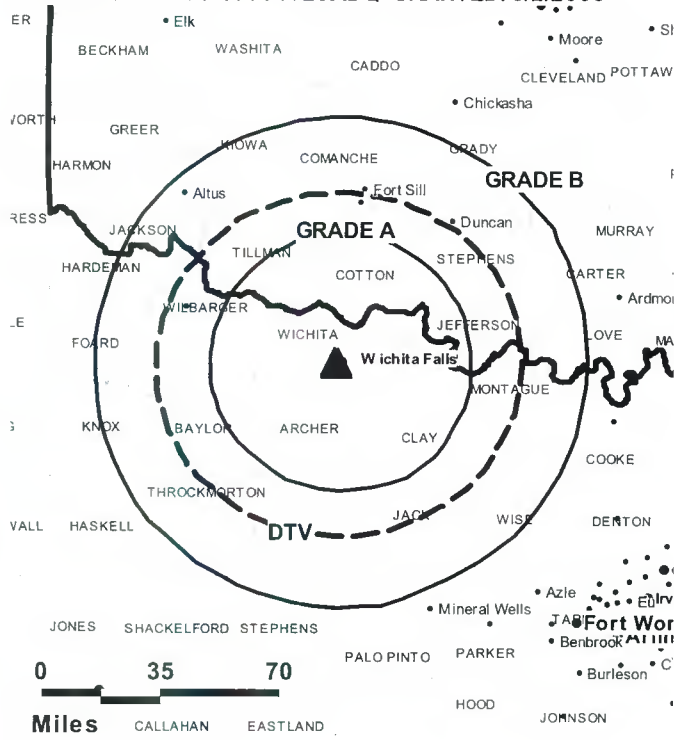
Drew Hatwal, News Director.

Leon Hoeffner, Chief Engineer.

Gary Lucas, Business Manager.

Tanya Graham, Program Manager.

KAUZ-DT BPCDT-19991028ADQ GRANTED: 6/2/2000



Jackie McCartney, Marketing & Promotion Manager.

Ben Foster, Production Manager.

City of License: Wichita Falls. **Station DMA:** Wichita Falls, TX & Lawton, OK.

Rank: 144.

Nielsen Data: Not available.

KAUZ-TV
Ch. 6

Network Service: CBS.

Licensee: Hoak Media of Wichita Falls LLC, 13355 Noel Rd., Suite 1050, Dallas, TX 75240.

Studio: One Broadcast Ave., Wichita Falls, TX 76309.

Mailing Address: One Broadcast Ave., Wichita Falls, TX 76309.

Phone: 940-322-6957. **Fax:** 940-761-3331.

E-mail: jmccartney@kauz.com

Web Site: http://www.kauz.com/

Technical Facilities: Channel No. 6 (82-88 MHz). Authorized power: 100-kw visual, 20-kw aural. Antenna: 1021-ft above av. terrain, 1028-ft. above ground, 2046-ft. above sea level.

Latitude 33° 54' 04"
Longitude 98° 32' 21"

Transmitter: Seymour Hwy., 2.5-mi. W of center of Wichita Falls.

Digital Facilities: Channel No. 22 (518-524 MHz). Power: 200-kw max. visual. Antenna: 1020-ft above av. terrain, 994-ft. above ground.

Latitude 33° 54' 04"
Longitude 98° 32' 21"

FCC Digital File Number: BPCDT-19991028ADQ. Granted: June 02, 2000.

Note: Latitude and longitude coordinates shown are based on the North American Datum of 1927 (NAD 27) as currently required by the Mass Media Bureau of the FCC.

Satellite Earth Stations: Transmitter Harris; RCA, 3.7-meter Ku-band; Houston Tracker, 4.3-meter C-band; Scientific-Atlanta, 4.7-meter C-band; Scientific-Atlanta, 7-meter C-band; Scientific-Atlanta, DX Antenna receivers.

News Services: CNN Newsource, CBS Newspath, AP.

Ownership: Hoak Media LLC (Group Owner).

Began Operation: March 1, 1953. Sale to present owner by Chelsey Broadcasting Co. LLC approved by FCC October 10, 2003. Sale to Chelsey Broadcasting Co. LLC by Benedek Broadcasting Co. LLC approved by FCC August 29, 2002 (Television Digest, Vol. 42:14). Sale to Benedek Broadcasting Co. LLC by Brissette Broadcasting approved by FCC May 22, 1996 (Vol. 35:37, 52). Sale to Brissette Broadcasting by Adams Communications approved by FCC December 24, 1991. Sale to Adams Communications by Ray Clymer & W. Erle White approved by FCC January 5, 1984 (Vol. 23:31). Sale to Clymer & White approved by FCC May 30, 1978 (Vol. 18:23). Sale by Bass Bros. approved by FCC September 19, 1974. Sale to Bass Bros. by Mid-New York Broadcasting (Paul F. Harron) approved by FCC April 10, 1968. Sale to Mid-New York Broadcasting by Sidney A. Grayson & associates approved by FCC March 13, 1963 (Vol. 3:11). Transfer to Sidney A. Grayson group by E. H. Rowley theatre chain family & Kenyon Brown approved by FCC January 11, 1956 (Vol. 11:46, 48; 12:2). Originally operated as KWFT-TV.

Represented (sales): Petry Television Inc.

Represented (legal): Covington & Burling.

Personnel:

Kyle Williams, General Manager & National Sales Manager.

Mark Walker, Local Sales Manager.

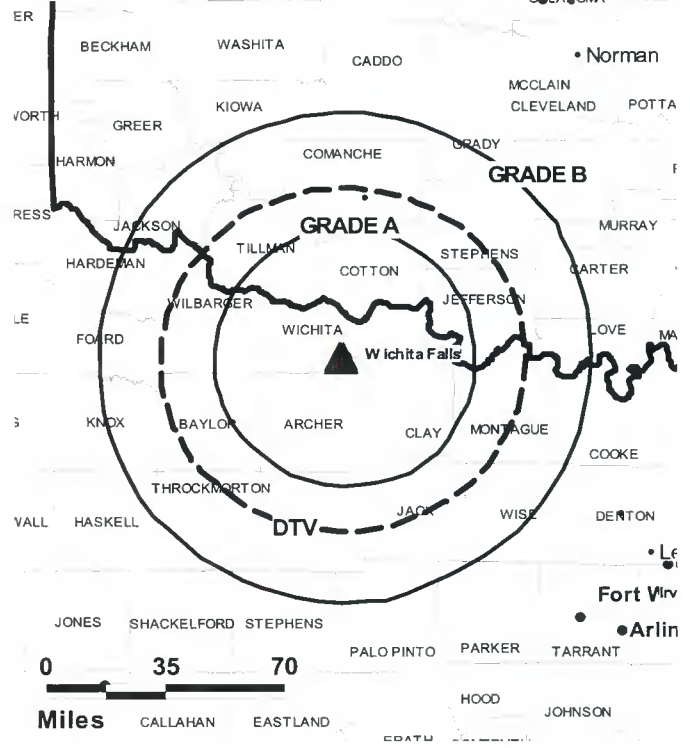
Drew Hatwal, News Director.

Leon Hoeffner, Chief Engineer.

Gary Lucus, Business Manager.

Tanya Graham, Program Manager.

KAUZ-TV BPCT-2553 GRANTED: 1/14/1959



Jackie McCartney, Marketing & Promotions Manager.

Ben Foster, Production Manager.

Highest 30 Sec. Rate: \$1000.

City of License: Wichita Falls. **Station DMA:** Wichita Falls, TX & Lawton, OK.

Rank: 144.

Circulation © 2005 Nielsen. Coverage based on Nielsen study.

GrandTotal	Cable TV Households	Non-cable TV Households	Total TV Households
Estimated Station Totals *	99,480	58,850	158,330
Average Weekly Circulation (2005)	69,162	27,749	96,911
Average Daily Circulation (2005)			52,139
Station DMA Total	Cable TV Households	Non-cable TV Households	Total TV Households
Estimated Station Totals *	96,700	58,320	155,020
Average Weekly Circulation (2005)	68,722	27,649	96,371
Average Daily Circulation (2005)			51,908
Other DMA Total	Cable TV Households	Non-cable TV Households	Total TV Households
Estimated Station Totals *	2,780	530	3,310
Average Weekly Circulation (2005)	440	100	540
Average Daily Circulation (2005)			231

*Estimated station totals are sums of the Nielsen TV and Cable TV household estimates for each county in which the station registers viewing of more than 5% as per the Nielsen Survey Methods.

KFDX-DT
Ch. 28

Network Service: NBC.

Grantee: Nexstar Finance Inc., 909 Lake Carolyn Pkwy., Suite 1450, Irving, TX 75039.

Studio: 4500 Seymour Hwy., Wichita Falls, TX 76309.

Mailing Address: 4500 Seymour Hwy., Wichita Falls, TX 76309.

Phone: 940-691-0003. **Fax:** 940-696-2322.

E-mail: kfdx@kfdx.com

Web Site: http://www.kfdx.com

Technical Facilities: Channel No. 28 (554-560 MHz). Authorized power: 1000-kw max. visual, aural. Antenna: 1001-ft above av. terrain, 988-ft. above ground, 1991-ft. above sea level.

Latitude	33°	53'	23"
Longitude	98°	33'	30"

Note: Latitude and longitude coordinates shown are based on the North American Datum of 1927 (NAD 27) as currently required by the Mass Media Bureau of the FCC.

News Services: NBC, CNN Newswire, Associated Press.

Ownership: Nexstar Broadcasting Group Inc. (Group Owner).

Began Operation: Station operating under Special Temporary Authority at 1.17-kw max. visual; no on-air date.

Represented (legal): Drinker Biddle & Reath LLP.

Represented (sales): Blair Television.

Personnel:

Julie Pruett, Vice President & General Manager.

Greg Collier, Operations Manager.

Stephanie Darland, General Sales Manager.

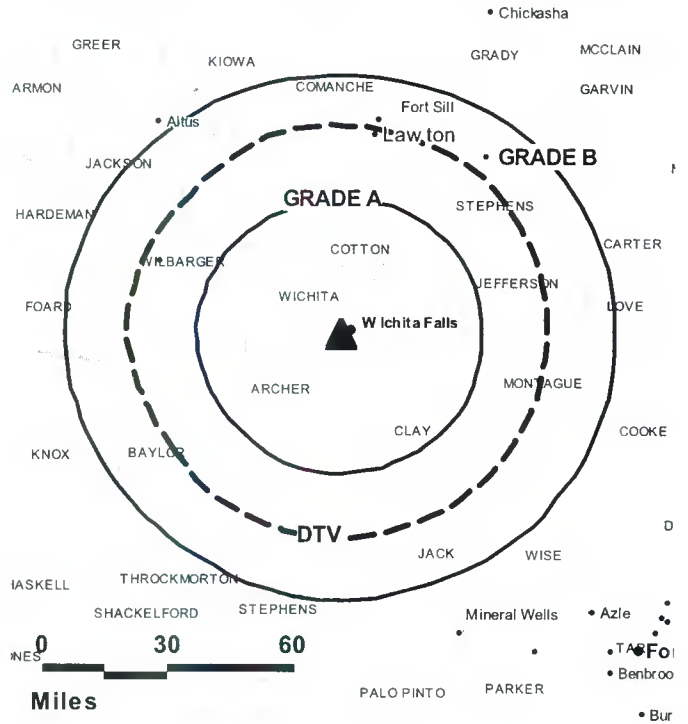
Wayne Reed, Local Sales Manager.

Matt Keeney, News Director.

Terry Porter, Chief Engineer.

Leigh Kidwell, Business Manager.

KFDX-DT BMPCDT-20040312ADT GRANTED: 4/16/2004 • NOI



Mike Caldwell, Production Manager.

Chad Johnson, Creative Director.

Donna Parter, Traffic Manager.

City of License: Wichita Falls. **Station DMA:** Wichita Falls, TX & Lawton, OK.

Rank: 144.

Nielsen Data: Not available.

KFDX-TV

Ch. 3

Network Service: NBC.

Licensee: Nexstar Finance Inc., 909 Lake Carolyn Pkwy., Suite 1450, Irving, TX 75039.

Studio: 4500 Seymour Hwy., Wichita Falls, TX 76309.

Mailing Address: 4500 Seymour Hwy., Wichita Falls, TX 76309.

Phone: 940-691-0003. **Fax:** 940-696-2322.

E-mail: kfdx@kfdx.com

Web Site: http://www.kfdx.com

Technical Facilities: Channel No. 3 (60-66 MHz). Authorized power: 100-kw visual, 20-kw aural. Antenna: 1000-ft above av. terrain, 1045-ft. above ground, 2049-ft. above sea level.

Latitude 33° 53' 23.6"
Longitude 98° 33' 30.2"

Transmitter: 4500 Seymour Rd.

Digital Facilities: Channel No. 28 (554-560 MHz). Power: 1000-kw max. visual, aural. Antenna: 1001-ft above av. terrain, 988-ft. above ground, 1991-ft. above sea level.

Latitude 33° 53' 23"
Longitude 98° 33' 30"

FCC Digital File Number: BPCDT-19991029ACB. Granted: April 16, 2004.

Note: Latitude and longitude coordinates shown are based on the North American Datum of 1927 (NAD 27) as currently required by the Mass Media Bureau of the FCC.

Multichannel TV Sound: Stereo only.

Satellite Earth Stations: Transmitter RCA; Harris, 3-meter Ku-band; Paraclipse, 3.7-meter C-band; AFC, 3.7-meter Ku-band; Comtech, 5-meter C-band; Harris, 6-meter Ku-band; Pinzone, M/A-Com, Harris, Drake receivers.

News Services: NBC News Channel, CNN, AP.

Ownership: Nexstar Broadcasting Group Inc. (Group Owner).

Began Operation: March 13, 1953. Sale to Clay Communications by Darold A. Cannan, et al., approved by FCC January 27, 1971 (Television Digest, Vol. 11:5). Sale to Price Communications Corp. by Clay Communications approved by FCC June 23, 1987 (Vol. 27:21). Sale to US Broadcast Group by Price Communications Corp. approved by FCC November 9, 1995 (Vol. 35:35). Sale to present owner from US Broadcast Group approved by FCC November 6, 1997.

Represented (sales): Blair Television.

Represented (legal): Drinker Biddle & Reath LLP.

Personnel:

Julie Pruett, Vice President & General Manager.

Greg Collier, Operations Manager.

Stephanie Darland, General Sales Manager.

Wayne Reed, Local Sales Manager.

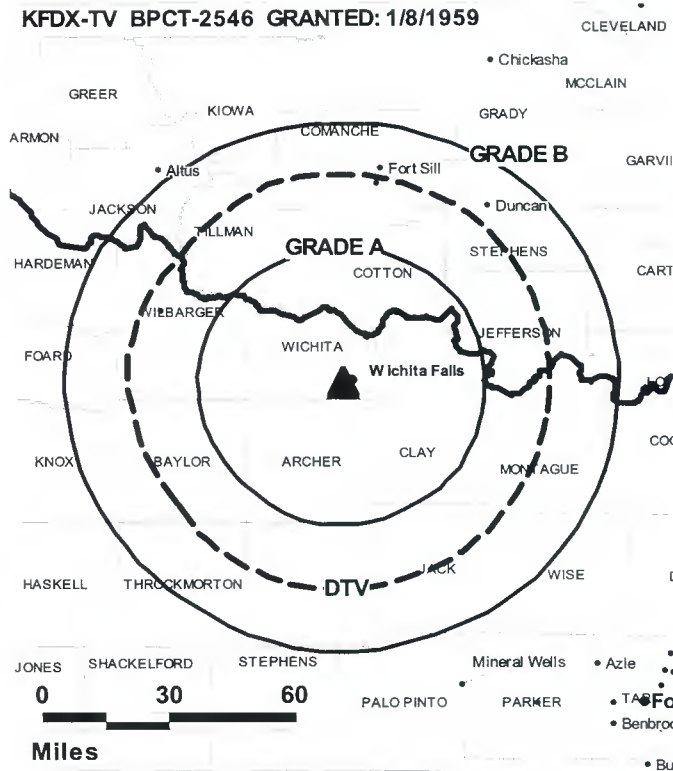
Matt Keeney, News Director.

Terry Porter, Chief Engineer.

Leigh Kidwell, Business Manager.

Mike Caldwell, Production Manager.

KFDX-TV BPCT-2546 GRANTED: 1/8/1959



© 2006 Warren Communications News

Chad Johnson, Creative Director.

Donna Porter, Traffic Manager.

Highest 30 Sec. Rate: \$1500.

City of License: Wichita Falls. **Station DMA:** Wichita Falls, TX & Lawton, OK.

Rank: 144.

Circulation © 2005 Nielsen. Coverage based on Nielsen study.

GrandTotal	Cable TV Households	Non-cable TV Households	Total TV Households
Estimated Station Totals *	99,480	58,850	158,330
Average Weekly Circulation (2005)	67,212	30,177	97,389
Average Daily Circulation (2005)			56,536
Station DMA Total	Cable TV Households	Non-cable TV Households	Total TV Households
Estimated Station Totals *	96,700	58,320	155,020
Average Weekly Circulation (2005)	66,900	30,077	96,977
Average Daily Circulation (2005)			56,206
Other DMA Total	Cable TV Households	Non-cable TV Households	Total TV Households
Estimated Station Totals *	2,780	530	3,310
Average Weekly Circulation (2005)	312	100	412
Average Daily Circulation (2005)			330

*Estimated station totals are sums of the Nielsen TV and Cable TV household estimates for each county in which the station registers viewing of more than 5% as per the Nielsen Survey Methods.

KJTL
Ch. 18

Network Service: FOX.

Licensee: Mission Broadcasting Inc., 544 Red Rock Dr., Wadsworth, OH 44281.

Studio: 4500 Seymour Hwy., Wichita Falls, TX 76309.

Mailing Address: 4500 Seymour Hwy., Wichita Falls, TX 76309.

Phone: 940-691-0003. **Fax:** 940-691-4856.

E-mail: stephanier@kfdx.com

Web Site: http://www.kjt1fox18.com

Technical Facilities: Channel No. 18 (494-500 MHz). Authorized power: 2820-kw max. visual, 282-kw aural. Antenna: 1080-ft above av. terrain, 1034-ft. above ground, 2146-ft. above sea level.

Latitude 34° 12' 06"
Longitude 98° 43' 44"

Transmitter: Approx. 2.8-mi. SW of Grandfield, 2-mi. S of Hwy. 70.

Digital Facilities: Channel No. 15 (476-482 MHz). Power: 1000-kw max. visual. Antenna: 1066-ft above av. terrain, 1037-ft. above ground.

Latitude 34° 12' 05"
Longitude 98° 43' 45"

FCC Digital File Number: BPCDT-19991102ABG. Granted: May 31, 2001.

Note: Latitude and longitude coordinates shown are based on the North American Datum of 1927 (NAD 27) as currently required by the Mass Media Bureau of the FCC.

Multichannel TV Sound: Stereo only.

Satellite Earth Stations: Transmitter Harris; AFC, 3.7-meter Ku-band; Harris, 6.1-meter C-band; M/A-Com, Harris receivers.

Ownership: Mission Broadcasting Inc. (Group Owner).

Began Operation: May 14, 1985. Sold to Wichita Fall Television Ltd. by Janet T. Lee, et al., approved by FCC August 1986. Sale to BSP Broadcasting approved by FCC June 29, 1989. Sale to Wicks Broadcast Group LP by Epic Broadcasting Co. approved by FCC July 6, 1995 (Television Digest, Vol. 35:18). Sale to present owner by Wicks Broadcast Group LP approved by FCC April 8, 1999.

Represented (legal): Drinker Biddle & Reath LLP.

Represented (sales): Blair Television.

Personnel:

Stephanie Reed, General Manager.

Stephanie Darland, General Sales Manager.

Rhonda Wright, Local & National Sales Manager.

Ken Thomason, Chief Engineer.

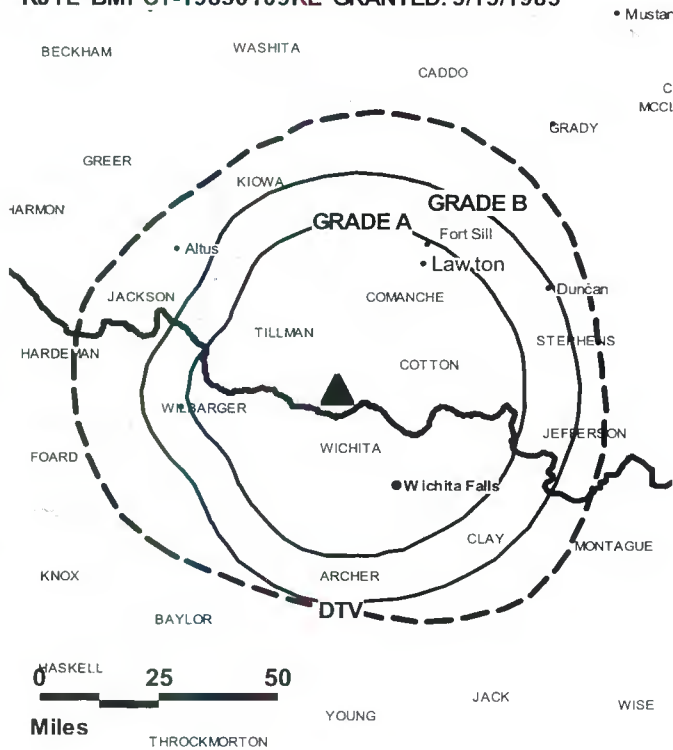
Leigh Kidwell, Business Manager.

Troy Short, Promotions Manager.

Debra Parish, Traffic Manager.

Highest 30 Sec. Rate: \$600.

KJTL BMPCT-19850109KE GRANTED: 3/15/1985



City of License: Wichita Falls. **Station DMA:** Wichita Falls, TX & Lawton, OK.

Rank: 144.

Circulation © 2005 Nielsen. Coverage based on Nielsen study.

GrandTotal	Cable TV Households	Non-cable TV Households	Total TV Households
Estimated Station Totals *	102,920	58,850	161,770
Average Weekly Circulation (2005)	42,109	19,112	61,221
Average Daily Circulation (2005)			20,675
Station DMA Total	Cable TV Households	Non-cable TV Households	Total TV Households
Estimated Station Totals *	96,700	58,320	155,020
Average Weekly Circulation (2005)	41,392	19,070	60,462
Average Daily Circulation (2005)			20,570
Other DMA Total	Cable TV Households	Non-cable TV Households	Total TV Households
Estimated Station Totals *	6,220	530	6,750
Average Weekly Circulation (2005)	717	42	759
Average Daily Circulation (2005)			105

*Estimated station totals are sums of the Nielsen TV and Cable TV household estimates for each county in which the station registers viewing of more than 5% as per the Nielsen Survey Methods.

KJTL-DT

Ch. 15

Network Service: FOX.

Grantee: Mission Broadcasting Inc., 544 Red Rock Dr., Wadsworth, OH 44281.

Studio: 4500 Seymour Hwy, Wichita Falls, TX 76309.

Mailing Address: 4500 Seymour Hwy., Wichita Falls, TX 76309.

Phone: 940-691-0003. **Fax:** 940-691-4856.

E-mail: stephanier@kfdx.com

Web Site: <http://www.kjtfox18.com>

Technical Facilities: Channel No. 15 (476-482 MHz). Authorized power: 1000-kw max. visual. Antenna: 1066-ft above av. terrain, 1037-ft. above ground.

Latitude	34°	12'	05"
Longitude	98°	43'	45"

Note: Latitude and longitude coordinates shown are based on the North American Datum of 1927 (NAD 27) as currently required by the Mass Media Bureau of the FCC.

Ownership: Mission Broadcasting Inc. (Group Owner).

Began Operation: Station operating under Special Temporary Authority at 2.22-kw max. visual; no on-air date.

Represented (sales): Drinker Biddle & Reath LLP.

Represented (sales): Blair Television.

Personnel:

Stephanie Reed, General Manager.

Stephanie Darland, General Sales Manager.

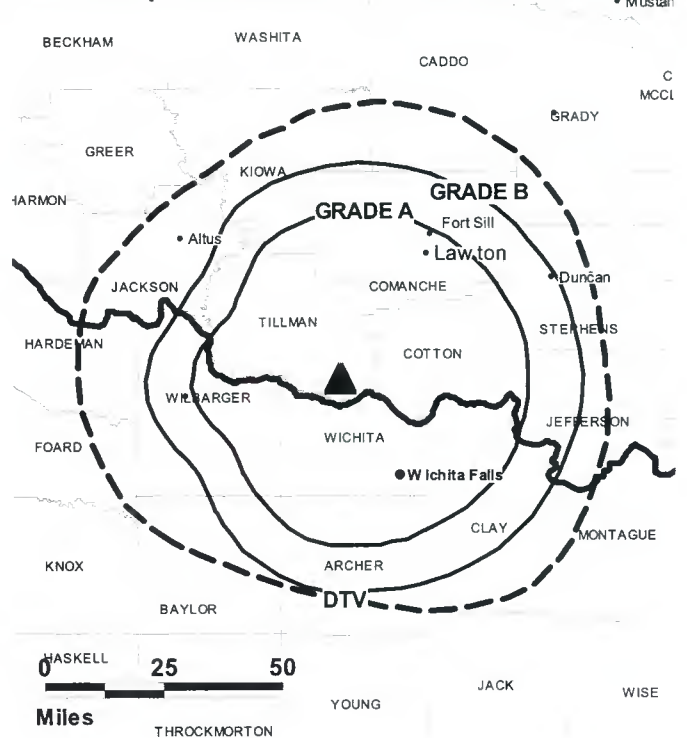
Rhonda Wright, Local & National Sales Manager.

Ken Thomason, Chief Engineer.

Leigh Kidwell, Business Manager.

Troy Short, Promotion Manager.

KJTL-DT BPCDT-19991102ABG GRANTED: 5/31/2001



© 2006 Warren Communications News

Debra Parish, Traffic Manager.

City of License: Wichita Falls. **Station DMA:** Wichita Falls, TX & Lawton, OK.

Rank: 144.

Nielsen Data: Not available.

KUPT
Ch. 22

Network Service: UPN.

Licensee: Woods Communications Corp., One WCOV Ave., Montgomery, AL 36111.

Studio: 9800 University Ave., Lubbock, TX 79423.

Mailing Address: 9800 University Ave., Lubbock, TX 79423.

Phone: 806-745-3434. **Fax:** 806-748-1949.

E-mail: bradmoran@ramarcom.com

Technical Facilities: Channel No. 22 (518-524 MHz). Authorized power: 70.3-kw max. visual. Antenna: 749-ft above av. terrain, 750-ft. above ground, 3957-ft. above sea level.

Latitude	33°	30'	08"
Longitude	101°	52'	20"

Holds CP for change to 142-kw max. visual, 748-ft above av. terrain, 750-ft. above ground, 3957-ft. above sea level; lat. 33° 30' 08", long. 102° 52' 20", BPCT-20040209ABU.

Transmitter: 100th & University, Lubbock.

Note: Latitude and longitude coordinates shown are based on the North American Datum of 1927 (NAD 27) as currently required by the Mass Media Bureau of the FCC.

Ownership: Woods Communications Corp. (Group Owner).

Began Operation: February 9, 2001.

Represented (sales): Millennium Sales & Marketing.

Represented (legal): John B. Kenkel.

Personnel:

Mellynda Hartel, Vice President & Director of Sales.

Brad Moran, General Manager.

Mark Gilmore, General Sales Manager.

Tee Thomas, Chief Engineer.

Bridget Kirkland, Program Director.

Jana Hill, Promotion Director.

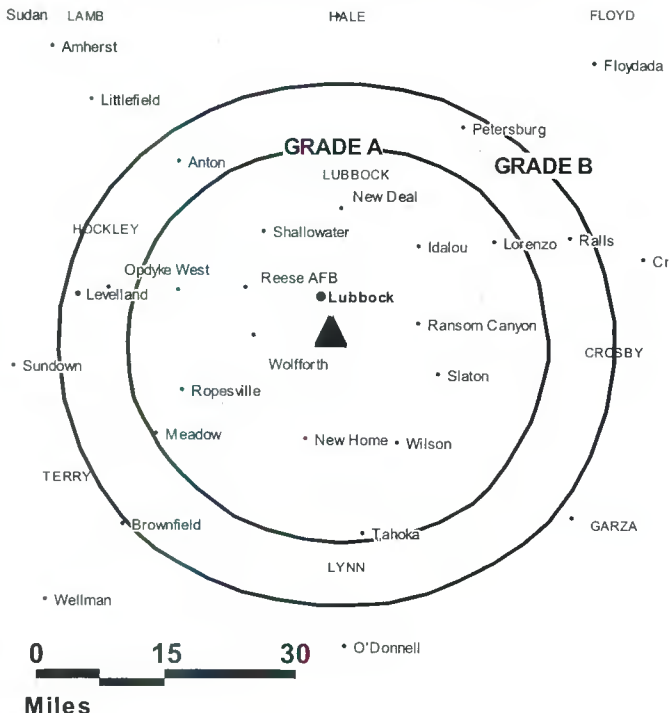
Erin Bradley, Production Manager.

Amy Goin, Traffic Manager.

Rates: On request.

City of License: Wolfforth. **Station DMA:** Lubbock, TX. **Rank:** 146.

KUPT BPCT-20040209ABU GRANTED: 4/18/2005



© 2006 Warren Communications News

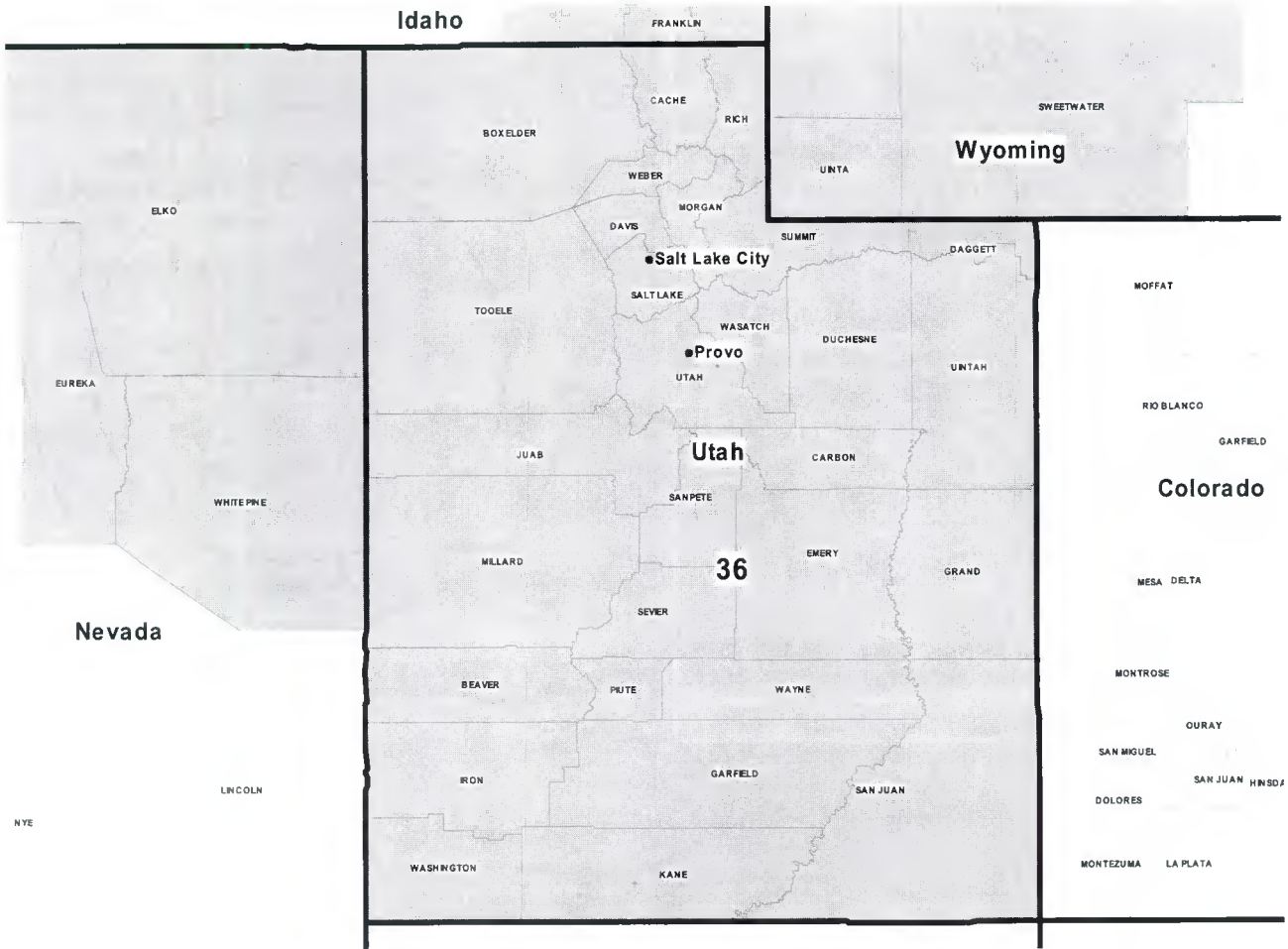
Circulation © 2005 Nielsen. Coverage based on Nielsen study.

GrandTotal	Cable TV Households	Non-cable TV Households	Total TV Households
Estimated Station Totals *	84,230	60,770	145,000
Average Weekly Circulation (2005)	23,419	17,638	41,057
Average Daily Circulation (2005)			11,670

Station DMA Total	Cable TV Households	Non-cable TV Households	Total TV Households
Estimated Station Totals *	78,910	60,770	139,680
Average Weekly Circulation (2005)	22,399	17,638	40,037
Average Daily Circulation (2005)			11,524

Other DMA Total	Cable TV Households	Non-cable TV Households	Total TV Households
Estimated Station Totals *	5,320	0	5,320
Average Weekly Circulation (2005)	1,020	0	1,020
Average Daily Circulation (2005)			146

*Estimated station totals are sums of the Nielsen TV and Cable TV household estimates for each county in which the station registers viewing of more than 5% as per the Nielsen Survey Methods.



© 2006 Warren Communications News

MARKET	NIelsen DMA TV HOUSEHOLDS	RANK	MARKET AREA COMMERCIAL STATIONS
Salt Lake City, UT	810,830	36	KBJN (3); KCBU (3); KCSG (4); KCSG-DT (14); KENV (10); KJZZ-DT (46); KJZZ-TV (14); KPNZ (24); KSL-DT (38); KSL-TV (5); KSTU (13); KSTU-DT (28); KTMW (20); KTVX (4); KTVX-DT (40); KUPX (16); KUPX-DT (28); KUSG (12); KUSG-DT (9); KUTF (12); KUTH (32); KUTV (2); KUTV-DT (34); KUWB (30); KUWB-DT (48)

Utah *Digital* Station Totals as of October 1, 2005

	VHF	UHF	TOTAL
Commercial Television	1	8	9
Educational Television	0	5	5
	1	13	14

Utah Analog Station Totals as of October 1, 2005

	VHF	UHF	TOTAL
Commercial Television	8	6	14
Educational Television	3	0	3
	11	6	17

KCSG
Ch. 4

Network Service: IND.

Licensee: Southwest Media LLC, 35 N. Main St., St. George, UT 84770.

Studio: 35 N. Main St., St. George, UT 84770.

Mailing Address: 35 N. Main St., St. George, UT 84770.

Phone: 435-986-9715. **Fax:** 435-986-9716.

E-mail: kate.brady@kcsug.com

Web Site: http://www.kcsug.com

Technical Facilities: Channel No. 4 (66-72 MHz). Authorized power: 0.984-kw visual, aural. Antenna: 1044-ft above av. terrain, 44-ft. above ground, 8337-ft. above sea level.

Latitude 37° 38' 22"
Longitude 113° 02' 00"

Digital Facilities: Channel No. 14 (470-476 MHz). Power: 356-kw max. visual. Antenna: 2687-ft above av. terrain, 239-ft. above ground.

Latitude 37° 32' 29"
Longitude 113° 04' 04"

FCC Digital File Number: BPCDT-19991101AFO. Granted: December 04, 2000.

Note: Latitude and longitude coordinates shown are based on the North American Datum of 1927 (NAD 27) as currently required by the Mass Media Bureau of the FCC.

Satellite Earth Station: Transmitter RCA; Miralite, 3.7-meter KC-band.

Ownership: Broadcast West LLC (Group Owner).

Began Operation: April 23, 1990. Sale to present owner by Broadcast West approved by FC July 20, 2005. Sale to Broadcast West by Bonneville International Corp. approved by FCC June 3, 2002. Sale to Bonneville International Corp. by Seagull Communications Corp. approved by FCC December 10, 1997. Sale to Seagull Communications Corp. by Liberty Broadcast Co. approved by FCC January 19, 1994. Sale to Liberty Broadcast Co. by Michael Glenn Golden approved by FCC August 5, 1987.

Represented (legal): Garvey Schubert Barer.

Represented (engineering): F. W. Hannel & Associates.

Personnel:

Dan Matheson, President & General Manager.

Timo Saarelainen, Sales Director.

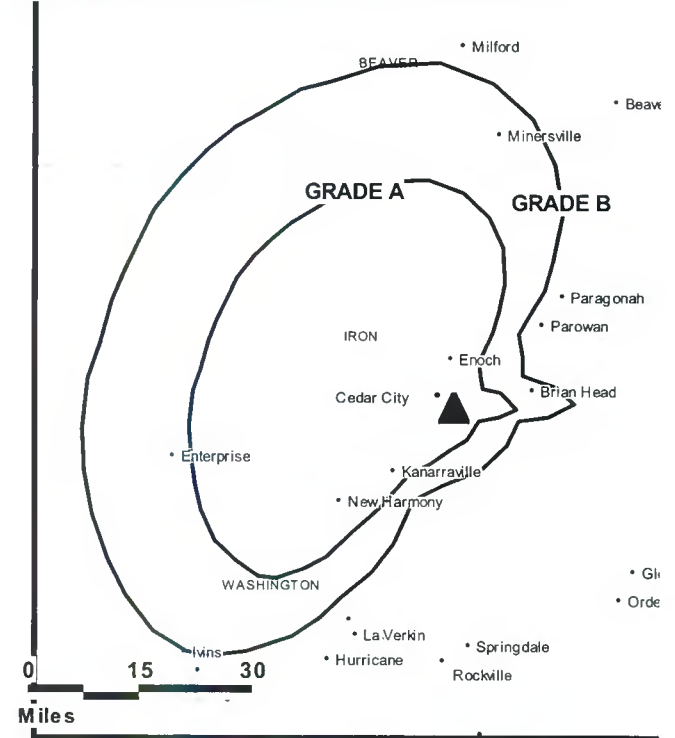
Todd Moral, News Director.

Dale Leavitt, Chief Engineer.

Joshua Aikens, Production Manager.

Kate Brady, Office Manager & Traffic Manager.

KCSG BPCT-20020923AAW GRANTED: 7/19/2003



© 2006 Warren Communications News

Highest 30 Sec. Rate: \$55.

City of License: Cedar City. **Station DMA:** Salt Lake City, UT. **Rank:** 36.

Circulation © 2005 Nielsen. Coverage based on Nielsen study.

Grand Total	Cable TV Households	Non-cable TV Households	Total TV Households
Estimated Station Totals *	27,350	7,510	34,860
Average Weekly Circulation (2005)	4,514	413	4,927
Average Daily Circulation (2005)			883
Station DMA Total	Cable TV Households	Non-cable TV Households	Total TV Households
Estimated Station Totals *	27,350	7,510	34,860
Average Weekly Circulation (2005)	4,514	413	4,927
Average Daily Circulation (2005)			883

*Estimated station totals are sums of the Nielsen TV and Cable TV household estimates for each county in which the station registers viewing of more than 5% as per the Nielsen Survey Methods.

KCSG-DT

Ch. 14

Network Service: IND.

Grantee: Southwest Media LLC, 35 N. Main St., St. George, UT 84770.

Studio: 35 N. Main St., St. George, UT 84770.

Mailing Address: 35 N. Main St., St. George, UT 84770.

Phone: 435-986-9715. **Fax:** 435-986-9716.

E-mail: kate.brady@kcsdg.com

Web Site: <http://www.kcsdg.com>

Technical Facilities: Channel No. 14 (470-476 MHz). Authorized power: 356-kw max. visual. Antenna: 2687-ft above av. terrain, 239-ft. above ground.

Latitude	37°	32'	29"
Longitude	113°	04'	04"

Note: Latitude and longitude coordinates shown are based on the North American Datum of 1927 (NAD 27) as currently required by the Mass Media Bureau of the FCC.

Ownership: Broadcast West LLC (Group Owner).

Began Operation: Station operating under Special Temporary Authority at 0.395-kw max. visual; no on-air date

Represented (legal): Garvey Schubert Barer.

Personnel:

Dan Matheson, President & General Manager.

Timo Saarelainen, Director of Sales.

Todd Moral, News Director.

Dale Leavitt, Chief Engineer.

Joshua Aikens, Production Manager.

Kate Brady, Office Manager & Traffic Manager.

City of License: Cedar City. **Station DMA:** Salt Lake City, UT. **Rank:** 36.

Nielsen Data: Not available.

KUTF
Ch. 12

Network Service: IND.

Licensee: Logan 12 Inc., One Shackleford Dr., Suite 400, Little Rock, AR 72211.

Studio: 525 South 300 West, Suite 1, Salt Lake City, UT 84101.

Mailing Address: 525 South 300 West, Suite 1, Salt Lake City, UT 84101.

Phone: 801-519-9784. **Fax:** 801-519-9785.

Technical Facilities: Channel No. 12 (204-210 MHz). Authorized power: 257-kw max. visual. Antenna: 2264-ft above av. terrain, 279-ft. above ground, 7132-ft. above sea level.

Latitude	41°	47'	03"
Longitude	112°	13'	55"

Transmitter: Cal Mountain, 4.16-mi. W of Riverside in Box Elder County.

Note: Latitude and longitude coordinates shown are based on the North American Datum of 1927 (NAD 27) as currently required by the Mass Media Bureau of the FCC.

Ownership: Equity Broadcasting Corp. (Group Owner).

Began Operation: Sale to present owner by Logan Channel 12 LLC (Valley Channel Broadcasting Inc.--Earl S. Rouse & Jeffrey B. Jacobsen) approved by FCC December 6, 2000

Represented (legal): Irwin, Campbell & Tannenwald PC.

Personnel:

Arlene Urilas, General Manager.

German Rodriguez, Operations Director.

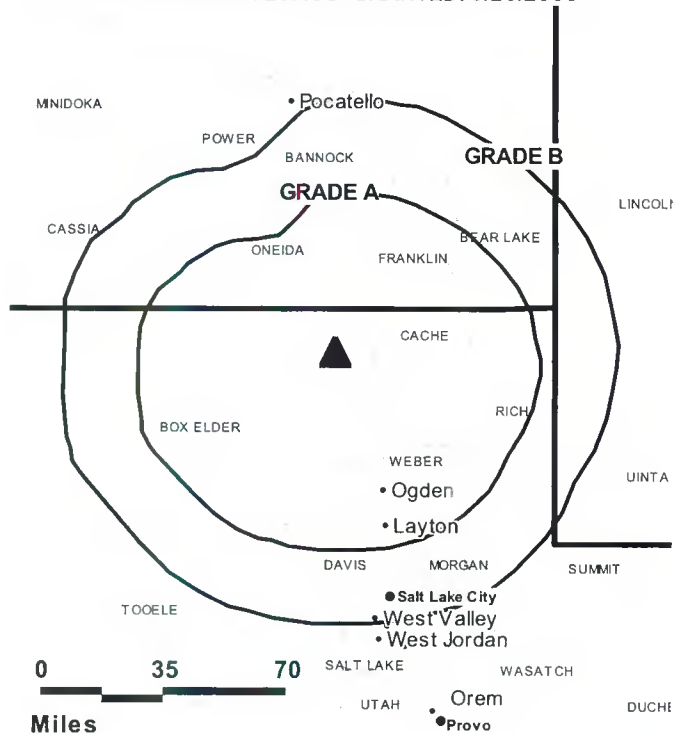
Karla Hernandez, Local Sales Manager.

Pedro Rojas, News Director.

Ron Taylor, Chief Engineer.

Sheila Horniker, Business Manager.

KUTF BMPCT-20020926ACU GRANTED: 6/26/2003



© 2006 Warren Communications News

City of License: Logan. **Station DMA:** Salt Lake City, UT. **Rank:** 36.

Nielsen Data: Not available.

KPNZ
Ch. 24

Network Service: UPN.

Licensee: Utah Communications LLC, 150 N. Wright Brothers Dr., Suite 520, Salt Lake City, UT 84116.

Studio: 150 N. Wright Brothers. Dr, Suite 520, Salt Lake City, UT 84116.

Mailing Address: 150 N. Wright Brothers Dr., Suite 520, Salt Lake City, UT 84116.

Phone: 801-519-2424. **Fax:** 801-359-1272.

E-mail: info@z24tv.com

Web Site: http://www.z24tv.com

Technical Facilities: Channel No. 24 (530-536 MHz). Authorized power: 1514-kw max. visual. Antenna: 1514-ft above av. terrain, 4032-ft. above ground, 197-ft. above sea level.

Latitude 40° 39' 33"
Longitude 112° 12' 07"

Digital Facilities: Channel No. 24 (530-536 MHz). Power: 450-kw max. visual, aural. Antenna: 4032-ft above av. terrain, 197-ft. above ground, 9232-ft. above sea level.

Latitude 40° 39' 33"
Longitude 112° 12' 07"

Note: Latitude and longitude coordinates shown are based on the North American Datum of 1927 (NAD 27) as currently required by the Mass Media Bureau of the FCC.

Ownership: Utah Communications LLC.

Began Operation: December 6, 1998. Digital station plans to operate on analog allotment.

Represented (legal): Dan J. Alpert.

Represented (engineering): Suffa & Cavell Inc.

Personnel:

Kurt Gentry, General Manager & Program Director.

Michael Walker, General & Local Sales Manager.

Jeff Penn, Chief Engineer.

Brad Brewer, Business Manager.

Bonnie Dunn, Program Director & Traffic Manager.

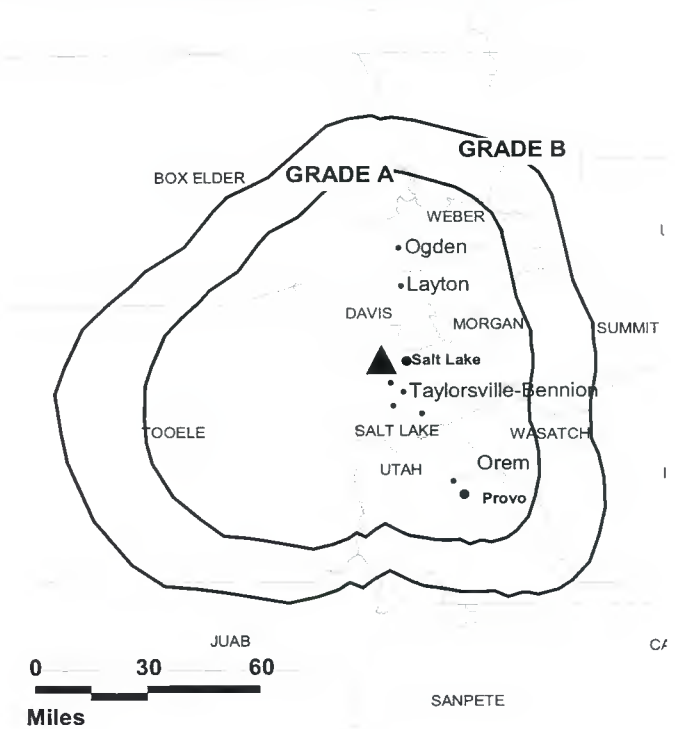
Doug Jessop, Promotions & Marketing.

Matt Elggren, Production Manager.

Rates: On request.

City of License: Ogden. **Station DMA:** Salt Lake City, UT. **Rank:** 36.

KPNZ BPCT-20000522AAU GRANTED: 10/18/00



© 2006 Warren Communications News

Circulation © 2005 Nielsen. Coverage based on Nielsen study.

GrandTotal	Cable TV Households	Non-cable TV Households	Total TV Households
Estimated Station Totals *	304,900	385,180	690,080
Average Weekly Circulation (2005)	35,045	46,548	81,593
Average Daily Circulation (2005)			19,256
Station DMA Total	Cable TV Households	Non-cable TV Households	Total TV Households
Estimated Station Totals *	303,710	383,430	687,140
Average Weekly Circulation (2005)	34,905	46,404	81,309
Average Daily Circulation (2005)			19,200
Other DMA Total	Cable TV Households	Non-cable TV Households	Total TV Households
Estimated Station Totals *	1,190	1,750	2,940
Average Weekly Circulation (2005)	140	144	284
Average Daily Circulation (2005)			56

*Estimated station totals are sums of the Nielsen TV and Cable TV household estimates for each county in which the station registers viewing of more than 5% as per the Nielsen Survey Methods.

KUWB
Ch. 30

Network Service: WBN.

Licensee: ACME Television Licenses of Utah LLC, 10829 Olive Blvd., Suite 202, St. Louis, MO 63141.

Studio: 6135 S. Stratler St., Murray, UT 84107.

Mailing Address: 6135 S. Stratler St., Murray, UT 84107.

Phone: 801-281-0330. **Fax:** 801-281-4503.

E-mail: rick.ervin@utahswb.com

Web Site: http://www.wb30tv.com

Technical Facilities: Channel No. 30 (566-572 MHz). Authorized power: 1486-kw max. & 1486-kw horizontal visual. Antenna: 4075-ft above av. terrain, 210-ft. above ground, 9245-ft. above sea level.

Latitude 40° 39' 33"
Longitude 112° 12' 07"

Transmitter: Farnsworth Peak, Oquirrh Mountain Range.

Digital Facilities: Channel No. 48 (674-680 MHz). Power: 200-kw max. visual. Antenna: 4124-ft above av. terrain, 256-ft. above ground.

Latitude 40° 39' 33"
Longitude 112° 12' 07"

FCC Digital File Number: BPCDT-981116KE. Granted: October 22, 2001.

Note: Latitude and longitude coordinates shown are based on the North American Datum of 1927 (NAD 27) as currently required by the Mass Media Bureau of the FCC.

Satellite Earth Station: Transmitter Comark; Patriot, 4.5-meter Ku & C--band.

Ownership: ACME Communications Inc. (Group Owner).

Began Operation: November 1, 1985.

Represented (sales): MMT Sales Inc.

Represented (legal): Dickstein Shapiro Morin & Oshinsky LLP.

Personnel:

Paul Rossi, General Sales Manager.

Ron Fessenden, Local Sales Manager.

Ralph Claussen, National Sales Manager.

Rick Ervin, Chief Engineer.

Tere Hoffhine, Business Manager.

Cade Wilbur, Program Director.

Jim Crownover, Promotion & Creative Services Director.

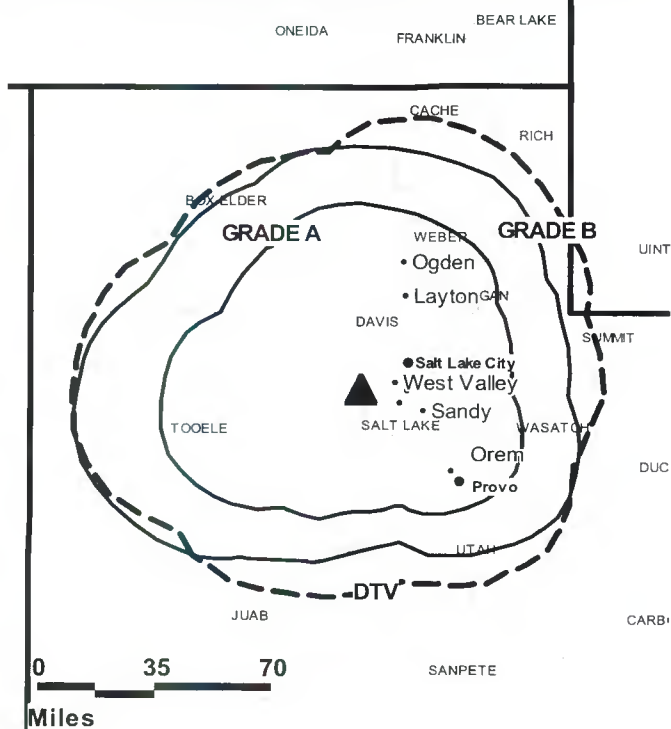
Kelly Dalton, Production Manager.

Valerie Thatcher, Traffic Manager.

Highest 30 Sec. Rate: \$1800.

KUWB BPCT-20000706AEY GRANTED: 8/4/2000

LINCC



City of License: Ogden. **Station DMA:** Salt Lake City, UT. **Rank:** 36.

Circulation © 2005 Nielsen. Coverage based on Nielsen study.

GrandTotal	Cable TV Households	Non-cable TV Households	Total TV Households
Estimated Station Totals *	336,140	411,600	747,740
Average Weekly Circulation (2005)	88,414	112,593	201,007
Average Daily Circulation (2005)			61,581
Station DMA Total	Cable TV Households	Non-cable TV Households	Total TV Households
Estimated Station Totals *	334,950	409,850	744,800
Average Weekly Circulation (2005)	88,136	112,449	200,585
Average Daily Circulation (2005)			61,549
Other DMA Total	Cable TV Households	Non-cable TV Households	Total TV Households
Estimated Station Totals *	1,190	1,750	2,940
Average Weekly Circulation (2005)	278	144	422
Average Daily Circulation (2005)			32

*Estimated station totals are sums of the Nielsen TV and Cable TV household estimates for each county in which the station registers viewing of more than 5% as per the Nielsen Survey Methods.

KUWB-DT
Ch. 48

Network Service: WBN.

Licensee: ACME Television Licenses of Utah LLC, 10829 Olive Blvd., Suite 202, St. Louis, MO 63141.

Studio: 6135 S. Stratler Ave., Murray, UT 84107.

Mailing Address: 6135 S. Stratler St., Murray, UT 84107.

Phone: 801-281-0330. **Fax:** 801-281-4503.

E-mail: rick.ervin@utahswb.com

Web Site: <http://www.wb30tv.com>

Technical Facilities: Channel No. 48 (674-680 MHz). Authorized power: 200-kw max. visual. Antenna: 4124-ft above av. terrain, 256-ft. above ground.

Latitude	40°	39'	33"
Longitude	112°	12'	07"

Transmitter: Lake Mountain Antenna Site, Lehi County.

Note: Latitude and longitude coordinates shown are based on the North American Datum of 1927 (NAD 27) as currently required by the Mass Media Bureau of the FCC.

Ownership: ACME Communications Inc. (Group Owner).

Began Operation: February 1, 2002. Standard Definition.

Represented (legal): Dickstein Shapiro Morin & Oshinsky LLP.

Personnel:

Paul Rossi, General Sales Manager.

Ron Fessenden, Local Sales Manager.

Ralph Claussen, National Sales Manager.

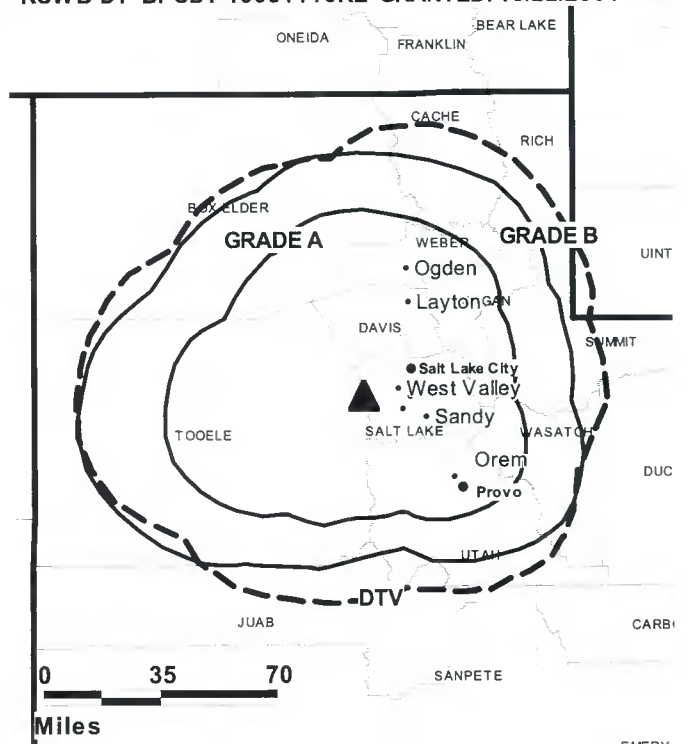
Rick Ervin, Chief Engineer.

Tere Hoffhine, Business Manager.

Cade Wilbur, Program Director.

Jim Crossover, Promotions & Creative Services Director.

KUWB-DT BPCDT-19981116KE GRANTED: 10/22/2001 LINGC



© 2006 Warren Communications News

Kelly Dalton, Production Manager.

Valerie Thatcher, Traffic Manager.

City of License: Ogden. **Station DMA:** Salt Lake City, UT. **Rank:** 36.

Nielsen Data: Not available.

KCBU
(formerly KUTF-DT)
Ch. 3

Network Service: TEL.

Licensee: Price Broadcasting Inc., One Shackelford Dr., Suite 400, Little Rock, AR 72211-2545.

Studio: 300 West, 525 South, Salt Lake City, UT 84101.

Mailing Address: 300 West, 525 South, Salt Lake City, UR 84101.

Phone: 801-519-9784. **Fax:** 801-519-9785.

Web Site: <http://www.univision.net>

Technical Facilities: Channel No. 3 (60-66 MHz). Authorized power: 9.4-kw visual, aural. Antenna: 2159-ft above av. terrain, 167-ft. above ground, 9947-ft. above sea level.

Latitude	39°	45'	22"
Longitude	110°	59'	22"

Requests CP for change to 84-kw visual; BPCT-20050408AAK.

Note: Latitude and longitude coordinates shown are based on the North American Datum of 1927 (NAD 27) as currently required by the Mass Media Bureau of the FCC.

Ownership: Equity Broadcasting Corp. (Group Owner).

Began Operation: November 3, 2003. Digital station is operating on analog allotment.

Personnel:

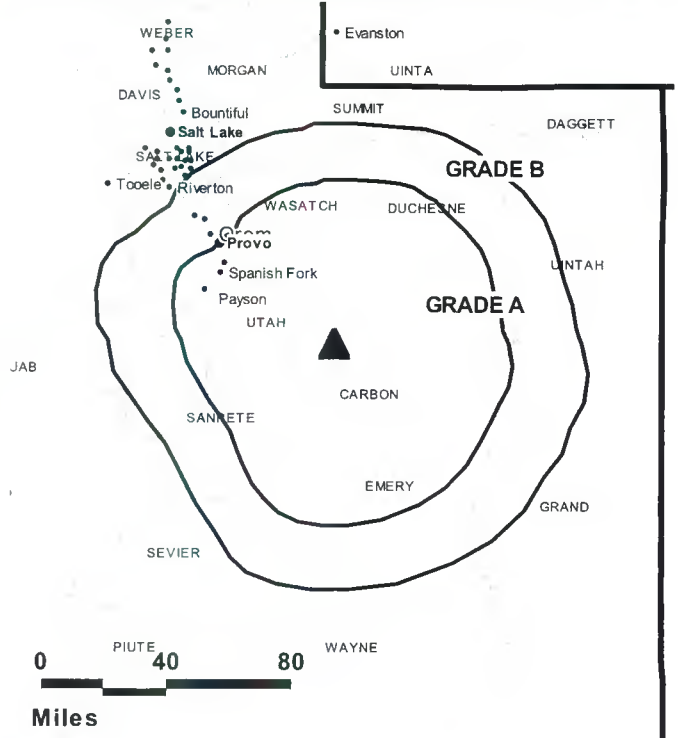
Arlene Urias, General Manager.

Ron Taylor, Chief Engineer.

Tom Richar, Traffic Manager.

City of License: Price. **Station DMA:** Salt Lake City, UT. **Rank:** 36.

KCBU BMPCT-20020430AAF GRANTED: 6/28/2002 * Green River



Nielsen Data: Not available.

KUPX
Ch. 16

Network Service: PAX.

Licensee: Paxson Salt Lake City License Inc., 601 Clearwater Park Rd., West Palm Beach, FL 33401.

Studio: 466 C Lawndale Dr., Salt Lake City, UT 84115.

Mailing Address: 466 C Lawndale Dr., Salt Lake City, UT 84115.

Phone: 801-474-0016. **Fax:** 801-463-9667.

E-mail: josephschildmeyer@pax.net

Web Site: http://www.paxtv.com

Technical Facilities: Channel No. 16 (482-488 MHz). Authorized power: 2000-kw max. visual. Antenna: 2778-ft above av. terrain, 221-ft. above ground, 7697-ft. above sea level.

Latitude 40° 16' 45"
Longitude 111° 56' 00"

Transmitter: Lake Mountain, 3.5-mi. W of Hwy. 68, 9-mi. from Fairfield.

Digital Facilities: Channel No. 28 (554-560 MHz). Power: 530-kw max. visual. Antenna: 3842-ft above av. terrain, 194-ft. above ground, 9045-ft. above sea level.

Latitude 40° 39' 12"
Longitude 112° 12' 06"

FCC Digital File Number: BPCDT-980724KI. Granted: March 31, 1999.

Note: Latitude and longitude coordinates shown are based on the North American Datum of 1927 (NAD 27) as currently required by the Mass Media Bureau of the FCC.

Ownership: Paxson Communications Corp. (Group Owner).

Began Operation: April 21, 1998. by Roberts Broadcasting. FCC approved transfer from Roberts Broadcasting to minority owner ACME Television Holdings LLC January 26, 1999. FCC approved trade of station from Acme to Paxson Communications for KUWB, Ogden, UT, March 30, 1999.

Represented (legal): Dow, Lohnes & Albertson PLLC.

Represented (engineering): Robert Gross.

Personnel:

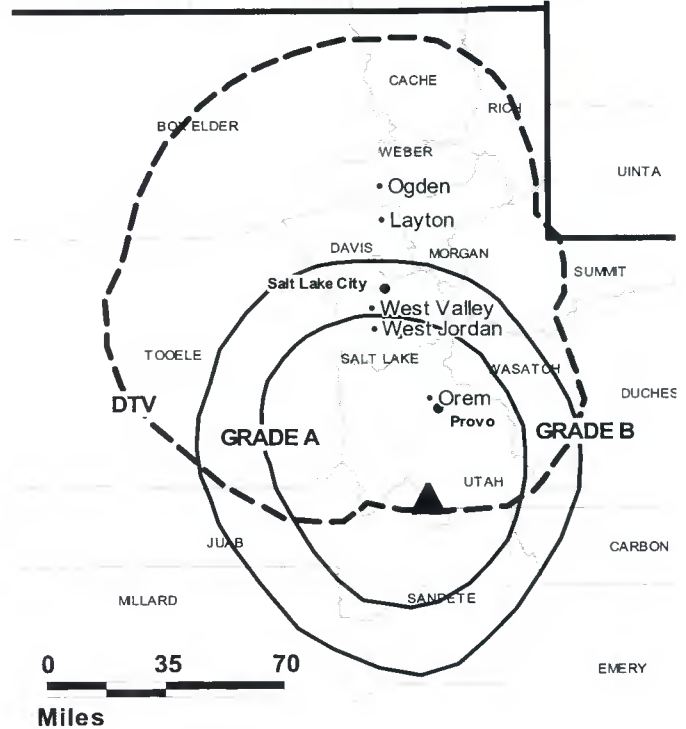
Jim Obin, General Manager.

Rodger Martin, Chief Engineer.

Rates: On request.

City of License: Provo. **Station DMA:** Salt Lake City, UT. **Rank:** 36.

KUPX BMPCT-19960313KE GRANTED: 11/26/1997



© 2006 Warren Communications News

Circulation © 2005 Nielsen. Coverage based on Nielsen study.

GrandTotal	Cable TV Households	Non-cable TV Households	Total TV Households
Estimated Station Totals *	262,100	348,110	610,210
Average Weekly Circulation (2005)	23,411	29,724	53,135
Average Daily Circulation (2005)			13,397

Station DMA Total	Cable TV Households	Non-cable TV Households	Total TV Households
Estimated Station Totals *	262,100	348,110	610,210
Average Weekly Circulation (2005)	23,411	29,724	53,135
Average Daily Circulation (2005)			13,397

*Estimated station totals are sums of the Nielsen TV and Cable TV household estimates for each county in which the station registers viewing of more than 5% as per the Nielsen Survey Methods.

KUPX-DT

Ch. 28

Network Service: PAX.

Licensee: Paxson Salt Lake City License Inc., 601 Clearwater Park Rd., West Palm Beach, FL 33401.

Studio: 466 C Lawndale Dr., Salt Lake City, UT 84115.

Mailing Address: 466 C Lawndale Dr., Salt Lake City, UT 84115.

Phone: 801-474-0016. **Fax:** 801-463-9667.

E-mail: josephschildmeyer@pax.net

Web Site: <http://www.paxtv.com>

Technical Facilities: Channel No. 28 (554-560 MHz). Authorized power: 530-kw max. visual. Antenna: 3842-ft above av. terrain, 194-ft. above ground, 9045-ft. above sea level.

Latitude	40°	39'	12"
Longitude	112°	12'	06"

Transmitter: Little Farnsworth Peak, Oquirrh Mountain Range, W of Salt Lake City.

Note: Latitude and longitude coordinates shown are based on the North American Datum of 1927 (NAD 27) as currently required by the Mass Media Bureau of the FCC.

Ownership: Paxson Communications Corp. (Group Owner).

Began Operation: May 10, 2002. Standard Definition. Paxson is trading for associated analog station with Roberts Broadcasting.

Represented (legal): Dow, Lohnes & Albertson PLLC.

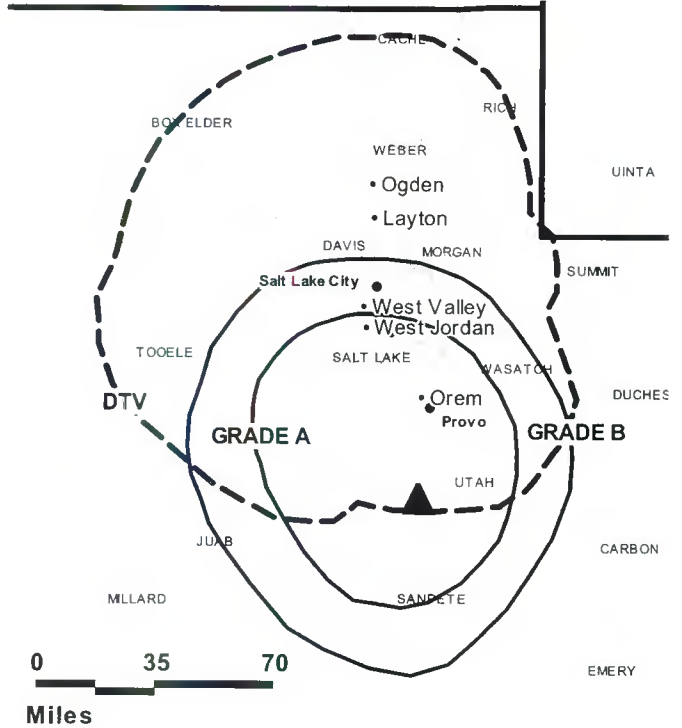
Represented (engineering): du Treil, Lundin & Rackley Inc.

Personnel:

Jim Obin, General Manager.

Rodger Martin, Chief Engineer.

KUPX BMPCT-960313KE GRANTED: 11/26/1997



City of License: Provo. **Station DMA:** Salt Lake City, UT. **Rank:** 36.
Nielsen Data: Not available.

KUTH
(formerly KCBU)
Ch. 32

Network Service: UNV.

Grantee: Univision Television Group Inc., 1999 Avenue of the Stars, Suite 3050, Los Angeles, CA 90067.

Studio: Salt Lake City, NV.

Mailing Address: 706 W. Herndon Ave., Fresno, CA 93650.

Phone: 801-484-3201.

Technical Facilities: Channel No. 32 (578-584 MHz). Authorized power: 3072-kw max. visual, aural. Antenna: 2664-ft above av. terrain, 125-ft. above ground, 7582-ft. above sea level.

Latitude	40°	16'	45"
Longitude	111°	56'	00"

Note: Latitude and longitude coordinates shown are based on the North American Datum of 1927 (NAD 27) as currently required by the Mass Media Bureau of the FCC.

Ownership: Univision Communications Inc. (Group Owner).

Began Operation: April 17, 2003. Sale to present owner by Gary M. Cocola Family Trust approved by FCC September 13, 2004. Sale to Gary M. Cocola Family Trust approved by FCC January 9, 2003. To settle dispute relating to sale of permit, the 12 members of original permittee Provo Broadcasting LLC conducted closed auction. Cocola was high bidder.

Represented (legal): Shaw Pittman.

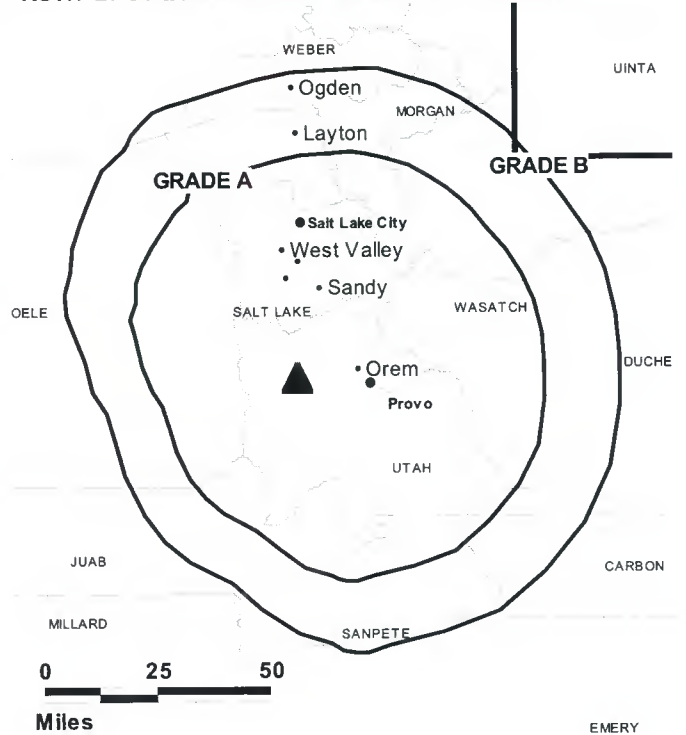
Personnel:

Jeff Preston, General Manager & Chief Engineer.

Ben Davies, Engineering.

City of License: Provo. **Station DMA:** Salt Lake City, UT. **Rank:** 36.

KUTH BPCT-20040826AAB GRANTED: 10/7/2004



Nielsen Data: Not available.

Utah — Salt Lake City

KJZZ-DT

Ch. 46

Network Service: IND.

Licensee: Larry H. Miller Communications Corp., Box 22630, Salt Lake City, UT 84122.

Studio: 5181 Amelia Earhart Dr., Salt Lake City, UT 84116.

Mailing Address: 5181 Amelia Earhart Dr., Salt Lake City, UT 84116.

Phone: 801-537-1414. **Fax:** 801-238-6414.

E-mail: mgrover@kjzz.com

Web Site: <http://www.kjzz.com>

Technical Facilities: Channel No. 46 (662-668 MHz). Authorized power: 200-kw max. visual. Antenna: 4153-ft above av. terrain, 287-ft. above ground.

Latitude	40°	39'	33"
Longitude	112°	12'	07"

Note: Latitude and longitude coordinates shown are based on the North American Datum of 1927 (NAD 27) as currently required by the Mass Media Bureau of the FCC.

Ownership: Larry H. Miller Communications Corp. (Group Owner).

Began Operation: November 1, 2002. Standard Definition.

Represented (legal): Robert Tinge.

Represented (sales): Blair Television.

Personnel:

Randy Rigby, General Manager.

Mark Harris, Operations Director.

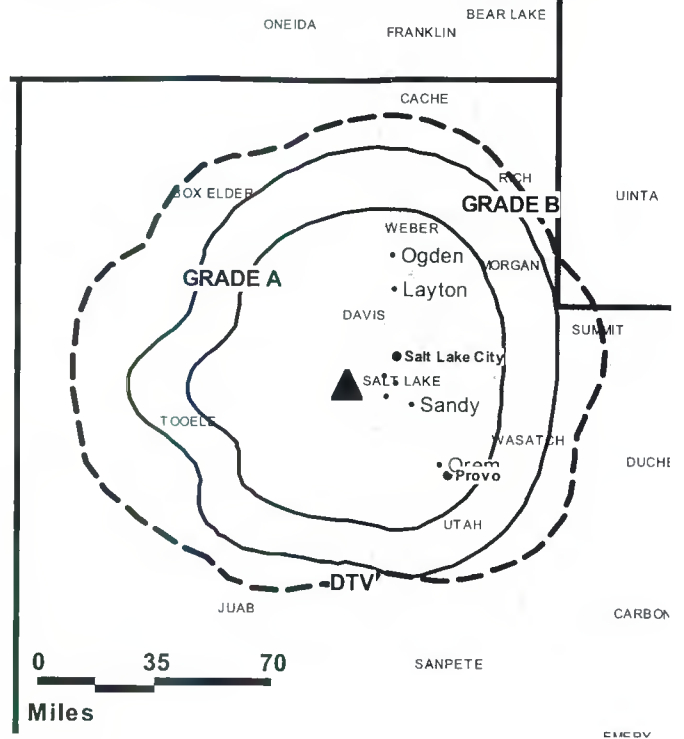
Chris Baum, General Sales Manager.

Lynn Lamb, National Sales Manager.

Michael Grover, Chief Engineer.

Randy Wright, Controller.

KJZZ-DT BPCDT-19991101AJS GRANTED: 3/9/2001 LINCOLN



© 2006 Warren Communications News

Bob Quigley, Program Director.

Norma Lloyd, Promotion & Marketing Director.

City of License: Salt Lake City. **Station DMA:** Salt Lake City, UT. **Rank:** 36.

Nielsen Data: Not available.

Utah — Salt Lake City

KJZZ-TV
Ch. 14

Network Service: IND.

Licensee: Larry H. Miller Communications Corp., 5650 S. State Dr., Murray, UT 84107.

Studio: 5181 Amelia Earhart Dr., Salt Lake City, UT 84116.

Mailing Address: 5181 Amelia Earhart Dr., Salt Lake City, UT 84116.

Phone: 801-537-1414. **Fax:** 801-238-6414.

E-mail: mgrover@kjzz.com

Web Site: http://www.kjzz.com/

Technical Facilities: Channel No. 14 (470-476 MHz). Authorized power: 58.9-kw max. visual. Antenna: 3874-ft above av. terrain, 253-ft. above ground, 9072-ft. above sea level.

Latitude 40° 39' 12"
Longitude 112° 12' 06"

Transmitter: Salt Lake City.

Digital Facilities: Channel No. 46 (662-668 MHz). Power: 200-kw max. visual. Antenna: 4153-ft above av. terrain, 287-ft. above ground.

Latitude 40° 39' 33"
Longitude 112° 12' 07"

FCC Digital File Number: BPCDT-19991101AJS. Granted: March 09, 2001.

Note: Latitude and longitude coordinates shown are based on the North American Datum of 1927 (NAD 27) as currently required by the Mass Media Bureau of the FCC.

Ownership: Larry H. Miller Communications Corp. (Group Owner).

Began Operation: February 14, 1989. Sale to present owner by American TV of Utah approved by FCC February 22, 1993.

Represented (sales): Blair Television.

Represented (legal): Robert Tinge.

Personnel:

Randy Rigby, General Manager.

Mark Harris, Operations Director.

Chris Baum, General Sales Manager.

Lynn Lamb, National Sales Manager.

Mike Grover, Chief Engineer.

Randy Wright, Controller.

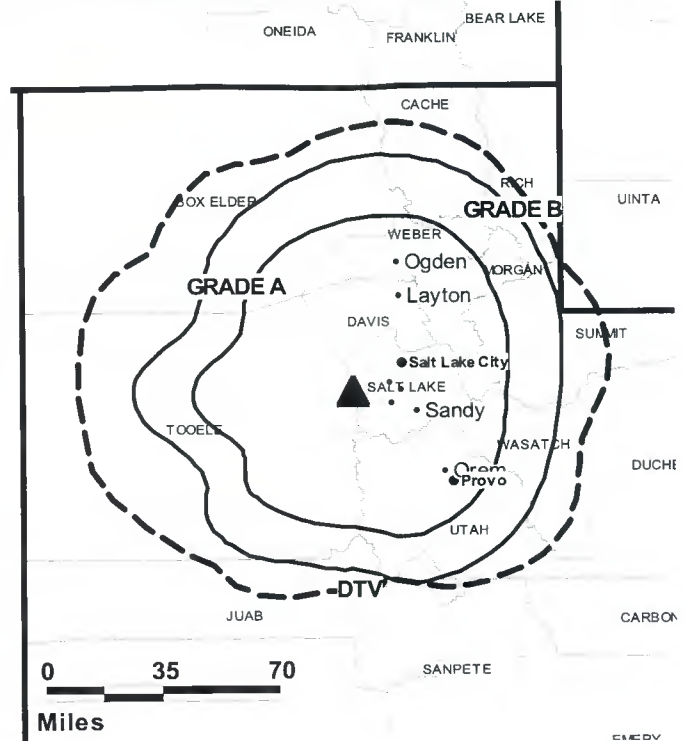
Robert Quigley, Program Director.

Norma Lloyd, Promotion & Marketing Director.

Rates: On request.

City of License: Salt Lake City. **Station DMA:** Salt Lake City, UT. **Rank:** 36.

KJZZ-TV BPCT-19950508KE GRANTED: 7/7/1995



Circulation © 2005 Nielsen. Coverage based on Nielsen study.

GrandTotal	Cable TV Households	Non-cable TV Households	Total TV Households
Estimated Station Totals *	335,740	436,490	772,230
Average Weekly Circulation (2005)	126,580	163,123	289,703
Average Daily Circulation (2005)			94,841
Station DMA Total	Cable TV Households	Non-cable TV Households	Total TV Households
Estimated Station Totals *	328,610	414,340	742,950
Average Weekly Circulation (2005)	125,765	160,187	285,952
Average Daily Circulation (2005)			94,038
Other DMA Total	Cable TV Households	Non-cable TV Households	Total TV Households
Estimated Station Totals *	7,130	22,150	29,280
Average Weekly Circulation (2005)	815	2,936	3,751
Average Daily Circulation (2005)			803

*Estimated station totals are sums of the Nielsen TV and Cable TV household estimates for each county in which the station registers viewing of more than 5% as per the Nielsen Survey Methods.

Utah — Salt Lake City

KSL-DT Ch. 38

Network Service: NBC.

Licensee: Bonneville Holding Co., Box 1160, Salt Lake City, UT 84110-1160.

Studio: Broadcast House, 55 North 300 West, Salt Lake City, UT 84180.

Mailing Address: Broadcast House 55 North 300 West, Box 1160, Salt Lake City, UT 84180.

Phone: 801-575-5555. **Fax:** 801-575-5857.

E-mail: bchristensen@ksl.com

Web Site: <http://www.ksl.com>

Technical Facilities: Channel No. 38 (614-620 MHz). Authorized power: 546-kw max. visual. Antenna: 4157-ft above av. terrain, 289-ft. above ground, 9324-ft. above sea level.

Latitude	40°	39'	33"
Longitude	112°	12'	07"

Transmitter: Farnsworth Peak, 6.2-mi. SW of Magna.

Note: Latitude and longitude coordinates shown are based on the North American Datum of 1927 (NAD 27) as currently required by the Mass Media Bureau of the FCC.

Ownership: Bonneville International Corp. (Group Owner).

Began Operation: October 28, 1999. Standard Definition.

Represented (sales): Petry Television Inc.

Personnel:

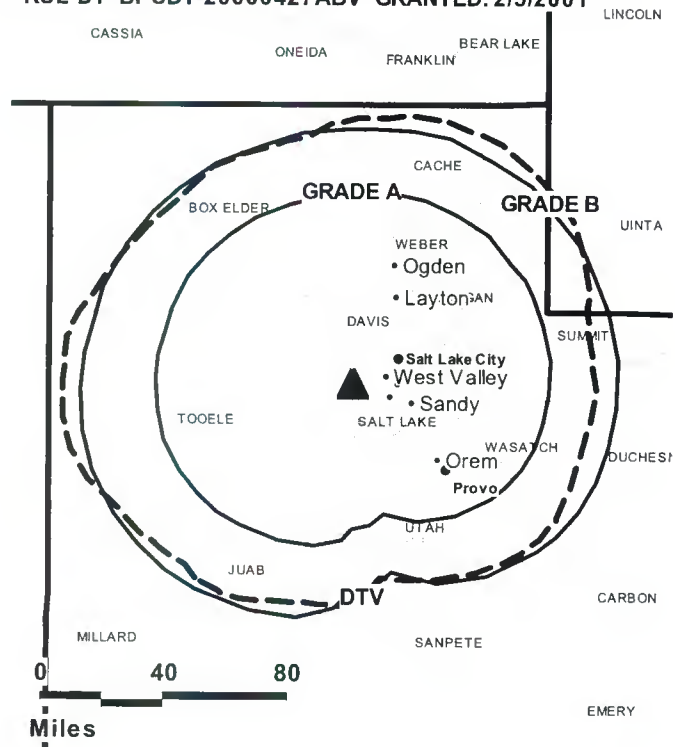
Bruce Christensen, President.

Greg James, Vice President, Technology & Broadcast.

Mark Wiest, General Sales Manager.

Russell Crabb, Programming Director.

KSL-DT BPCDT-20000427ABV GRANTED: 2/5/2001



City of License: Salt Lake City. **Station DMA:** Salt Lake City, UT. **Rank:** 36.

Nielsen Data: Not available.

KSL-TV
Ch. 5

Network Service: NBC.

Licensee: Bonneville Holding Co., Broadcast House, 55 N. 300 West, Box 1160, Salt Lake City, UT 84180.

Studio: Broadcast House, 55 North 300 We, Salt Lake City, UT 84110-1160.

Mailing Address: 55 North 300 West, Box 1160, Salt Lake City, UT 84110-1160.

Phone: 801-575-5555. **Fax:** 801-575-5857.

E-mail: asdesk@ksl.com

Web Site: http://www.ksl.com

Technical Facilities: Channel No. 5 (76-82 MHz). Authorized power: 33.4-kw visual, aural. Antenna: 3832-ft above av. terrain, 249-ft. above ground, 9288-ft. above sea level.

Latitude 40° 39' 35.20"
Longitude 112° 12' 04.7"

Digital Facilities: Channel No. 38 (614-620 MHz). Power: 546-kw max. visual. Antenna: 4157-ft above av. terrain, 289-ft. above ground, 9324-ft. above sea level.

Latitude 40° 39' 33"
Longitude 112° 12' 07"

Note: Latitude and longitude coordinates shown are based on the North American Datum of 1927 (NAD 27) as currently required by the Mass Media Bureau of the FCC.

Multichannel TV Sound: Stereo and separate audio program.

Satellite Earth Stations: Transmitter NEC; Andrew, 4.6-meter Ku-band; Scientific-Atlanta, 10-meter C-band; Standard Communications, Scientific-Atlanta receivers.

AM Affiliate: KSL, 50-kw, 1160 kHz.

SNG Mobile Dish: Dalsat, 3.7-meter Ku-band.

News Service: AP.

Ownership: Bonneville International Corp. (Group Owner).

Began Operation: June 1, 1949.

Represented (sales): Petry Television Inc.

Personnel:

Greg James, Vice President, Technology & Broadcast.

Sam Wilson, Vice President & Controller.

Russ Crabb, Vice President, Programming.

Mark Wiest, General Sales Manager.

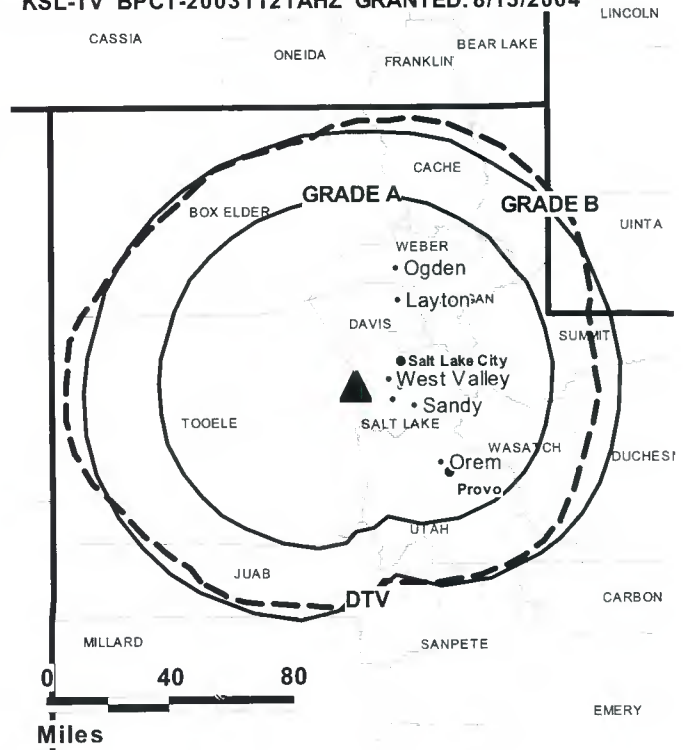
Steve Poulsen, Marketing & Events Director.

Brink Chipman, News Director.

Angie Haslam, Traffic Manager.

Highest 30 Sec. Rate: \$2500.

KSL-TV BPCT-20031121AHZ GRANTED: 8/13/2004



City of License: Salt Lake City. **Station DMA:** Salt Lake City, UT. **Rank:** 36.

Circulation © 2005 Nielsen. Coverage based on Nielsen study.

GrandTotal	Cable TV Households	Non-cable TV Households	Total TV Households
Estimated Station Totals *	389,580	443,040	832,620
Average Weekly Circulation (2005)	263,342	289,972	553,314
Average Daily Circulation (2005)			289,998
Station DMA Total	Cable TV Households	Non-cable TV Households	Total TV Households
Estimated Station Totals *	334,950	414,340	749,290
Average Weekly Circulation (2005)	255,692	287,991	543,683
Average Daily Circulation (2005)			287,664
Other DMA Total	Cable TV Households	Non-cable TV Households	Total TV Households
Estimated Station Totals *	54,630	28,700	83,330
Average Weekly Circulation (2005)	7,650	1,981	9,631
Average Daily Circulation (2005)			2,334

*Estimated station totals are sums of the Nielsen TV and Cable TV household estimates for each county in which the station registers viewing of more than 5% as per the Nielsen Survey Methods.

KSTU

Ch. 13

Network Service: FOX.

Licensee: Fox TV Stations Inc., 5020 W. Amelia Earhart Dr., Salt Lake City, UT 84116.

Studio: 5020 W. Amelia Earhart Dr., Salt Lake City, UT 84116.

Mailing Address: 5020 W. Amelia Earhart Dr., Salt Lake City, UT 84116.

Phone: 801-532-1300; 801-536-1313. **Fax:** 801-536-1325.

E-mail: news@fox13.com

Web Site: http://www.fox13.com

Technical Facilities: Channel No. 13 (210-216 MHz). Authorized power: 112-kw visual, 11.2-kw aural. Antenna: 3661-ft above av. terrain, 157-ft. above ground, 9114-ft. above sea level.

Latitude 40° 39' 33"
Longitude 112° 12' 08"

Transmitter: Farnsworth Peak, Oquirrh Range.

Digital Facilities: Channel No. 28 (554-560 MHz). Power: 800-kw max. visual. Antenna: 4049-ft above av. terrain, 249-ft. above ground.

Latitude 40° 39' 32"
Longitude 112° 12' 08"

FCC Digital File Number: BMPCDT-19991101AJD. Granted: September 26, 2001.

Note: Latitude and longitude coordinates shown are based on the North American Datum of 1927 (NAD 27) as currently required by the Mass Media Bureau of the FCC.

Satellite Earth Stations: Transmitter Harris; Comtech, 3.8-meter Ku-band; Comtech, 3.8-meter C-band; AFC, 4.5-meter Ku-band; Scientific-Atlanta, 5-meter; Standard Agile Omni, Scientific-Atlanta receivers.

Ownership: Fox Television Stations Inc. (Group Owner).

Began Operation: October 24, 1978. Originally broadcast on Channel 20. Began operation on Channel 13 November 2, 1987. Sale to present owner by MWT Corp., Northstar Communications Inc., et al., approved by FCC February 16, 1990 (Television Digest, Vol. 29:43). Sale to MWT Corp., et al., by Adams Communications approved by FCC September 9, 1987. Sale to Adams Communications by Springfield Television Corp. approved by FCC January 9, 1984 (Vol. 23:35).

Represented (sales): TeleRep Inc.

Personnel:

Tim Ermish, General Manager.

Ken Freedman, General Sales Manager.

Kirt Burtman, Local Sales Manager.

Patty Penn, National Sales Manager.

Renai Bodley, News Director.

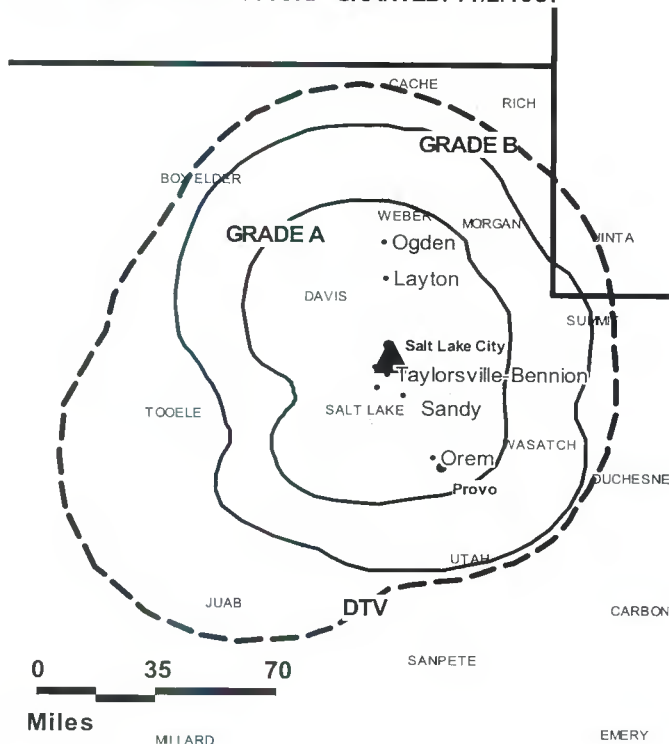
Al Schultz, Chief Engineer.

Melanie Say, Program & Promotion Director.

Laurie Rawling, Production Manager.

Tammy Bryant, Traffic Manager.

KSTU BMPCT-19870803KF GRANTED: 11/2/1987



© 2006 Warren Communications News

Rates: On request.

City of License: Salt Lake City. **Station DMA:** Salt Lake City, UT. **Rank:** 36.

Circulation © 2005 Nielsen. Coverage based on Nielsen study.

GrandTotal	Cable TV Households	Non-cable TV Households	Total TV Households
Estimated Station Totals *	336,140	422,450	758,590
Average Weekly Circulation (2005)	190,210	247,116	437,326
Average Daily Circulation (2005)			185,833
Station DMA Total	Cable TV Households	Non-cable TV Households	Total TV Households
Estimated Station Totals *	334,950	414,340	749,290
Average Weekly Circulation (2005)	189,993	246,470	436,463
Average Daily Circulation (2005)			185,509
Other DMA Total	Cable TV Households	Non-cable TV Households	Total TV Households
Estimated Station Totals *	1,190	8,110	9,300
Average Weekly Circulation (2005)	217	646	863
Average Daily Circulation (2005)			324

*Estimated station totals are sums of the Nielsen TV and Cable TV household estimates for each county in which the station registers viewing of more than 5% as per the Nielsen Survey Methods.

KSTU-DT
Ch. 28

Network Service: FOX.

Grantee: Fox Television Stations Inc., 5020 W. Amelia Earhart Dr., Salt Lake City, UT 84116.

Studio: 5020 W. Amelia Earhart Dr., Salt Lake City, UT 84116.

Mailing Address: 5020 W. Amelia Earhart Dr., Salt Lake City, UT 84116.

Phone: 801-532-1300; 801-536-1313. **Fax:** 801-536-1325.

E-mail: news@fox13.com

Web Site: http://www.fox13.com

Technical Facilities: Channel No. 28 (554-560 MHz). Authorized power: 800-kw max. visual. Antenna: 4049-ft above av. terrain, 249-ft. above ground.

Latitude	40°	39'	32"
Longitude	112°	12'	08"

Note: Latitude and longitude coordinates shown are based on the North American Datum of 1927 (NAD 27) as currently required by the Mass Media Bureau of the FCC.

Ownership: Fox Television Stations Inc. (Group Owner).

Began Operation: May 1, 2002. Standard Definition.

Personnel:

Duffy Dyer, General Manager.

Ken Freedman, General Sales Manager.

Patty Penn, National Sales Manager.

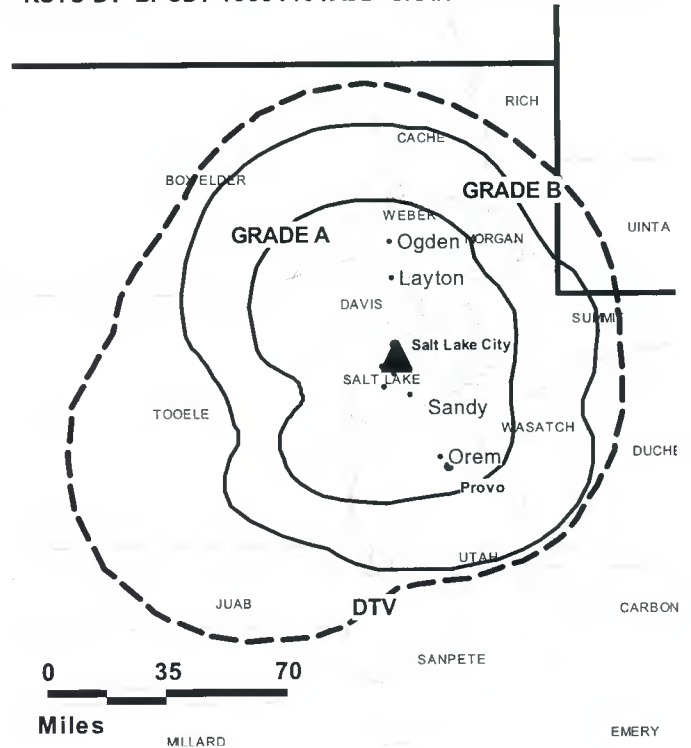
Renai Bodley, News Director.

Al Schulz, Chief Engineer.

Melanie Say, Program & Promotion Director.

Laurie Rawling, Production Manager.

KSTU-DT BPCDT-19991101AJD GRANTED: 9/26/2001



© 2006 Warren Communications News

Tammy Bryant, Traffic Manager.

City of License: Salt Lake City. **Station DMA:** Salt Lake City, UT. **Rank:** 36.

Nielsen Data: Not available.

Utah — Salt Lake City

KTMW

Ch. 20

Licensee: Alpha & Omega Communications LLC, 530 East 100 South, No. 204, Salt Lake City, UT 84102.

Studio: 314 S. Redwood Rd., Salt Lake City, UT 84014.

Mailing Address: 314 S. Redwood Rd., Salt Lake City, UT 84014.

Phone: 801-973-9838. **Fax:** 801-973-7145.

Web Site: <http://www.tv20.tv>

Technical Facilities: Channel No. 20 (506-512 MHz). Authorized power: 1660-kw max. visual. Antenna: 3842-ft above av. terrain, 194-ft. above ground, 9045-ft. above sea level.

Latitude	40°	39'	12"
Longitude	112°	12'	06"

Transmitter: 0.5-mi. S of Farnsworth Peak.

Note: Latitude and longitude coordinates shown are based on the North American Datum of 1927 (NAD 27) as currently required by the Mass Media Bureau of the FCC.

Ownership: Alpha & Omega Communications LLC.

Began Operation: March 31, 2001. Sale to present owner by Channel 20 Television Co. LLC approved by FCC May 29, 2003.

Represented (legal): Wood, Maines & Brown Chartered.

Represented (sales):

Personnel:

Danny Ermel, General & Program Manager.

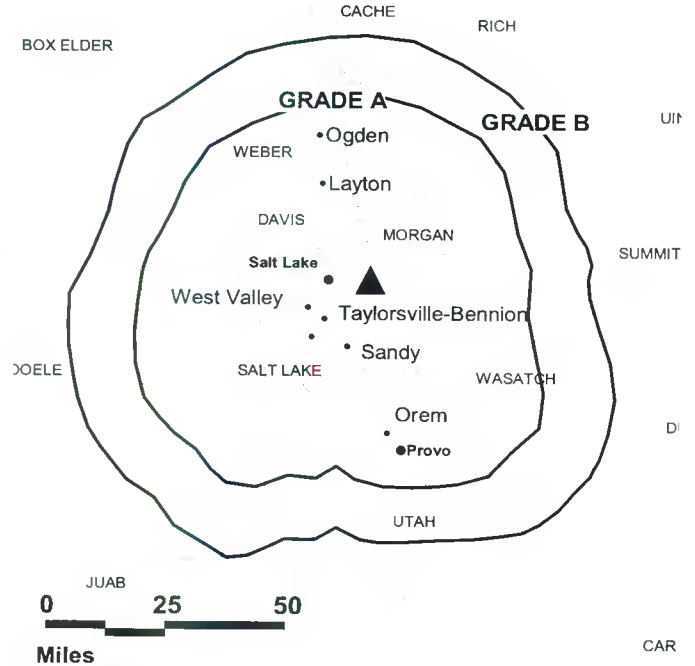
Micah Coleman, Chief Engineer.

Bob Whitney, Business Manager.

Zac Galanis, Promotion & Creative Services Director.

Tim Jorgenfen, Production Manager.

KTMW BMPCT-19990308KF GRANTED: 5/12/1999



© 2006 Warren Communications News

Michael McFarland, Traffic Manager.

City of License: Salt Lake City. **Station DMA:** Salt Lake City, UT. **Rank:** 36.

Nielsen Data: Not available.

Utah — Salt Lake City

KTVX Ch. 4

Network Service: ABC.

Licensee: Clear Channel Broadcasting Licenses Inc., 200 E. Basse Rd., San Antonio, TX 78209.

Studio: 2175 West 1700 South, Salt Lake City, UT 84104.

Mailing Address: 2175 West 1700 South, Salt Lake City, UT 84104.

Phone: 801-975-4444. **Fax:** 801-975-4442.

E-mail: news@4utah.tv

Web Site: http://www.4utah.tv

Technical Facilities: Channel No. 4 (66-72 MHz). Authorized power: 32.4-kw visual, 4.9-kw aural. Antenna: 3870-ft above av. terrain, 131-ft. above ground, 9470-ft. above sea level.

Latitude 40° 36' 50"
Longitude 112° 11' 05"

Transmitter: Nelson Peak, 18-mi. SW of Salt Lake City.

Digital Facilities: Channel No. 40 (626-632 MHz). Power: 475.7-kw visual, aural. Antenna: 4121-ft above av. terrain, 255-ft. above ground, 9290-ft. above sea level.

Latitude 40° 39' 33"
Longitude 112° 12' 007"

Note: Latitude and longitude coordinates shown are based on the North American Datum of 1927 (NAD 27) as currently required by the Mass Media Bureau of the FCC.

Multichannel TV Sound: Stereo and separate audio program.

News Service: ABC NewsOne.

Ownership: Clear Channel Communications Inc. (Group Owner).

Began Operation: July 1, 1948. To comply with Justice Dept. consent decree, Fox swapped station with KMOL-TV San Antonio, TX for Clear Channel Broadcasting's KFTC Bemidji, MN & WFTC Minneapolis-St. Paul, MN. FCC approved deal September 21, 2001. (Television Digest, Vol. 41:41). Sale to Fox Television Stations Inc. by United Television Inc. approved by FCC July 23, 2001 (Vol. 40:34; 41:31). Sale to United Television Inc. by Screen Gems Stations Inc., subsidiary of Columbia Pictures Industries Inc., approved by FCC August 12, 1975 (Vol. 15:18). Sale to Screen Gems by TLF Broadcasters Inc. (Time Inc.) approved by FCC November 5, 1959 (Vol. 15:30, 45). Sale to Time Inc. by Intermountain Broadcasting & Television Corp. (S. S. Fox, et al.) approved by FCC June 24, 1953 (Vol. 9:14, 26).

Represented (sales): Millennium Sales & Marketing.

Represented (legal): Wiley, Rein & Fielding.

Represented (engineering): Hammett & Edison Inc.

Personnel:

Steve Spendlove, General Manager.

David D'Antouno, General Sales Manager.

Kalvin Pike, Local Sales Manager.

Jon Fischer, News Director.

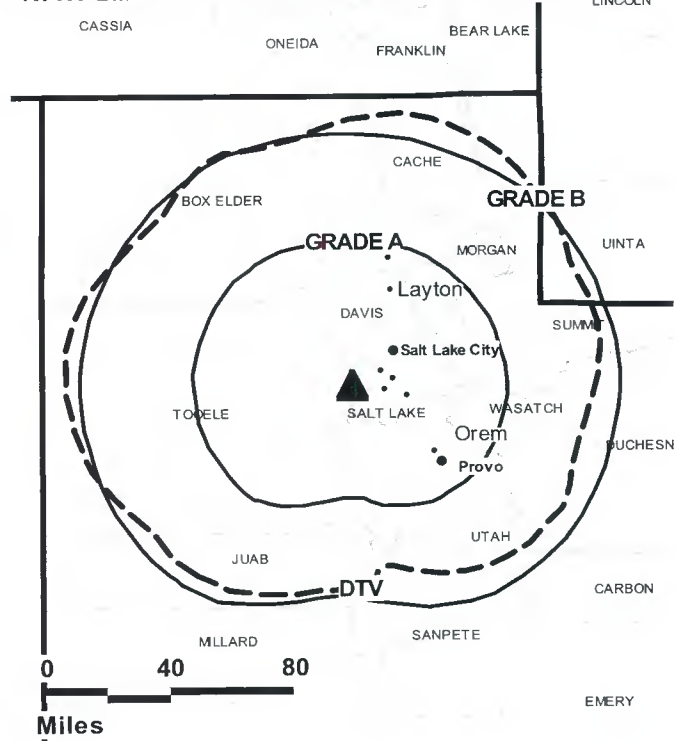
Robert Lyon, Chief Engineer.

Ida Anderson, Business Manager.

Mike Spiecha, Production Manager.

Barb Tharp, Corporate Development.

KTVX BMPCT-19790616KG GRANTED: 10/15/1979



© 2006 Warren Communications News

Scott Terrill, Creative Services Director.

Chris Trijillo, Traffic Manager.

Rates: On request.

City of License: Salt Lake City. **Station DMA:** Salt Lake City, UT. **Rank:** 36.

Circulation © 2005 Nielsen. Coverage based on Nielsen study.

GrandTotal	Cable TV Households	Non-cable TV Households	Total TV Households
Estimated Station Totals *	337,680	422,450	760,130
Average Weekly Circulation (2005)	214,000	253,298	467,298
Average Daily Circulation (2005)			203,159

Station DMA Total	Cable TV Households	Non-cable TV Households	Total TV Households
Estimated Station Totals *	334,950	414,340	749,290
Average Weekly Circulation (2005)	213,035	252,618	465,653
Average Daily Circulation (2005)			202,812

Other DMA Total	Cable TV Households	Non-cable TV Households	Total TV Households
Estimated Station Totals *	2,730	8,110	10,840
Average Weekly Circulation (2005)	965	680	1,645
Average Daily Circulation (2005)			347

*Estimated station totals are sums of the Nielsen TV and Cable TV household estimates for each county in which the station registers viewing of more than 5% as per the Nielsen Survey Methods.

KTVX-DT
Ch. 40

Licensee: Clear Channel Broadcasting Licenses Inc., 200 E. Basse Rd., San Antonio, TX 78209.

Studio: 2175 West 1700 South, Salt Lake City, UT 84104.

Mailing Address: 2175 West 1700 South, Salt Lake City, UT 84104.

Phone: 801-975-4444. **Fax:** 801-975-4442.

E-mail: news@4utah.tv

Web Site: http://www.4utah.tv

Technical Facilities: Channel No. 40 (626-632 MHz). Authorized power: 475.7-kw visual, aural. Antenna: 4121-ft above av. terrain, 255-ft. above ground, 9290-ft. above sea level.

Latitude	40°	39'	33"
Longitude	112°	12'	007"

Note: Latitude and longitude coordinates shown are based on the North American Datum of 1927 (NAD 27) as currently required by the Mass Media Bureau of the FCC.

Ownership: Clear Channel Communications Inc. (Group Owner).

Began Operation: Station operating; no on-air date.

Personnel:

Steve Spendlove, General Manager.

David D'Antuono, General Sales Manager.

Kalvin Pike, Local Sales Manager.

Jon Fischer, News Director.

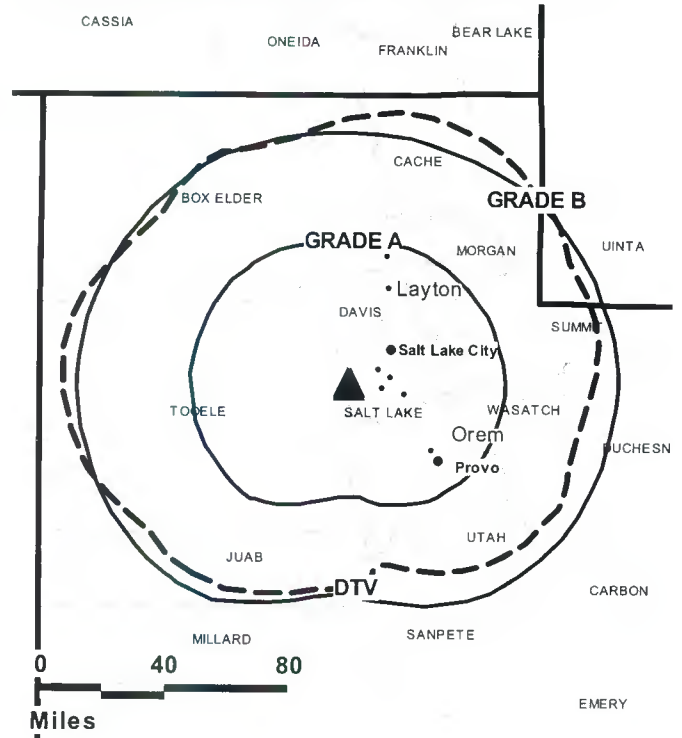
Robert Lyon, Chief Engineer.

Ida Anderson, Business Manager.

Mike Spiecha, Production Manager.

Barb Thorp, Corporate Development.

KTVX-DT BPCDT-19980830AAA GRANTED: 8/3/2001



© 2006 Warren Communications News

Scott Terrill, Creative Services Director.

Chris Trijillo, Traffic Manager.

City of License: Salt Lake City. **Station DMA:** Salt Lake City, UT. **Rank:** 36.

Nielsen Data: Not available.

KUTV

Ch. 2

(Operates satellite KUSG, St. George)

Network Service: CBS.

Licensee: KUTV Holdings, Inc., 2000 K St. NW, Suite 725, Washington, DC 20006.

Studio: 299 S. Main St., Suite 150, Salt Lake City, UT 84111.

Mailing Address: 299 S. Main St., Suite 150, Salt Lake City, UT 84111.

Phone: 801-973-3000. **Fax:** 801-973-3369.

Web Site: <http://www.kutv2.com>

Technical Facilities: Channel No. 2 (54-60 MHz). Authorized power: 45.7-kw visual, 9.12-kw aural. Antenna: 3061-ft above av. terrain, 217-ft. above ground, 8684-ft. above sea level.

Latitude 40° 36' 22"
Longitude 112° 09' 46"

Holds CP for change to 29.5-kw visual, 4088-ft above av. terrain, 215-ft. above ground, 9252-ft. above sea level; lat. 40° 39' 35.20", long. 112° 12' 04.70", BPCT-20040730AJQ.

Transmitter: Mountain Peak in Oquirrh Range, 11.2-mi. SW of Salt Lake City.

Digital Facilities: Channel No. 34 (590-596 MHz). Power: 523.1-kw max. visual. Antenna: 3025-ft above av. terrain, 137-ft. above ground.

Latitude 40° 36' 22"
Longitude 112° 09' 46"

Note: Latitude and longitude coordinates shown are based on the North American Datum of 1927 (NAD 27) as currently required by the Mass Media Bureau of the FCC.

Multichannel TV Sound: Stereo only.

News Services: Conus, AP.

Ownership: Viacom Inc. (Group Owner).

Began Operation: September 10, 1954. Sale to KUTV Inc. by Frank C. Carman, Grant R. Wrathall & Kearns-Tribune Corp. approved by FCC March 7, 1956 (Television Digest, Vol. 11:31, 38; 12:10). Acquisition of Kearns-Tribune Corp. minority interest approved by FCC January 29, 1972. Transfer of control to VS & A Hughes approved by FCC October 18, 1993. Sale to NBC approved by FCC February 28, 1995 (Vol. 34:34, 48, 52). Transfer of control to CBS/Group W approved by FCC August 16, 1995 (Vol. 35:34). Sale to present owner from CBS Inc. approved by FCC May 3, 2000.

Represented (sales): CBS/Group W TV Sales.

Represented (legal): Leventhal, Senter & Lerman PLLC.

Personnel:

David Phillips, Vice President & General Manager.

Scott Jones, Operations Director.

Kent Crawford, Sales Director.

Doug Beck, Local Sales Manager.

Judy Copier, Local Sales Manager.

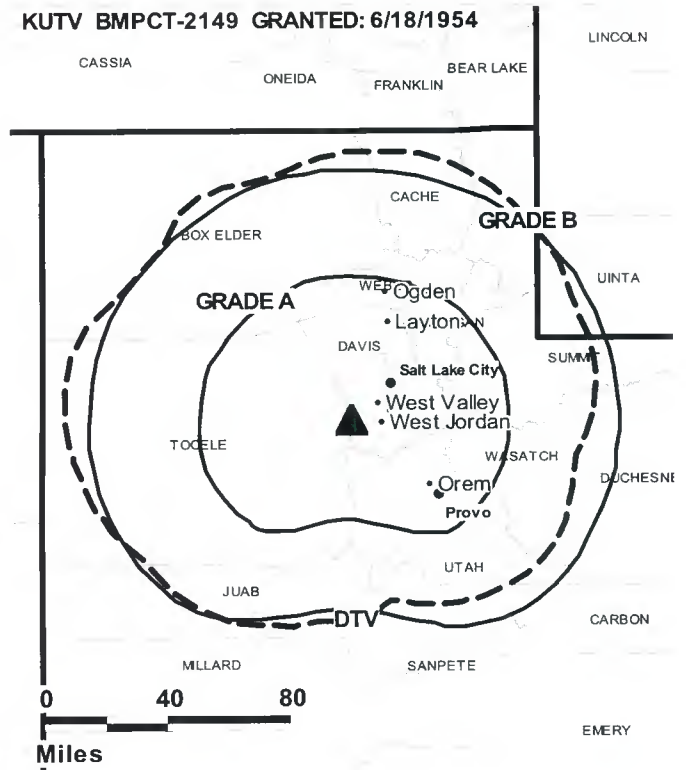
Paul Garner, National Sales Manager.

Steve Charlier, News Director.

Kip Greene, Engineering Director.

Ron Clem, Business Manager.

KUTV BMPCT-2149 GRANTED: 6/18/1954



© 2006 Warren Communications News

Emma Birchill, Program Director & Traffic Manager.

John Greene, Marketing Director.

Hearth Burch, Promotion Director.

Rates: On request.

City of License: Salt Lake City. **Station DMA:** Salt Lake City, UT. **Rank:** 36.

Circulation © 2005 Nielsen. Coverage based on Nielsen study.

GrandTotal	Cable TV Households	Non-cable TV Households	Total TV Households
Estimated Station Totals *	337,680	438,020	775,700
Average Weekly Circulation (2005)	234,440	273,342	507,782
Average Daily Circulation (2005)			262,715
Station DMA Total	Cable TV Households	Non-cable TV Households	Total TV Households
Estimated Station Totals *	334,950	414,340	749,290
Average Weekly Circulation (2005)	233,499	270,654	504,153
Average Daily Circulation (2005)			262,006
Other DMA Total	Cable TV Households	Non-cable TV Households	Total TV Households
Estimated Station Totals *	2,730	23,680	26,410
Average Weekly Circulation (2005)	941	2,688	3,629
Average Daily Circulation (2005)			709

*Estimated station totals are sums of the Nielsen TV and Cable TV household estimates for each county in which the station registers viewing of more than 5% as per the Nielsen Survey Methods.

KUTV-DT
Ch. 34

Network Service: CBS.

Licensee: KUTV Holdings Inc., 600 New Hampshire Ave. NW, Suite 1200, Washington, DC 20037.

Studio: 299 S. Main St., Suite 150, Salt Lake City, UT 84111.

Mailing Address: 299 S. Main St., Suite 150, Salt Lake City, UT 84111.

Phone: 801-973-3000. **Fax:** 801-973-3369.

Web Site: <http://kutv.cbsnow.com>

Technical Facilities: Channel No. 34 (590-596 MHz). Authorized power: 523.1-kw max. visual. Antenna: 3025-ft above av. terrain, 137-ft. above ground.

Latitude	40°	36'	22"
Longitude	112°	09'	46"

Holds CP for change to 423-kw max. visual, 4157-ft above av. terrain, 289-ft. above ground; lat. 40° 39' 33", long. 112° 12' 07", BMPCDT-20010510AAA.

Note: Latitude and longitude coordinates shown are based on the North American Datum of 1927 (NAD 27) as currently required by the Mass Media Bureau of the FCC.

Ownership: Viacom Inc. (Group Owner).

Began Operation: January 15, 2002. High Definition.

Personnel:

Dave Phillips, Vice President & General Manager.

Scott Jones, Operations Director.

Kent Crawford, Sales Director.

Doug Beck, Local Sales Manager.

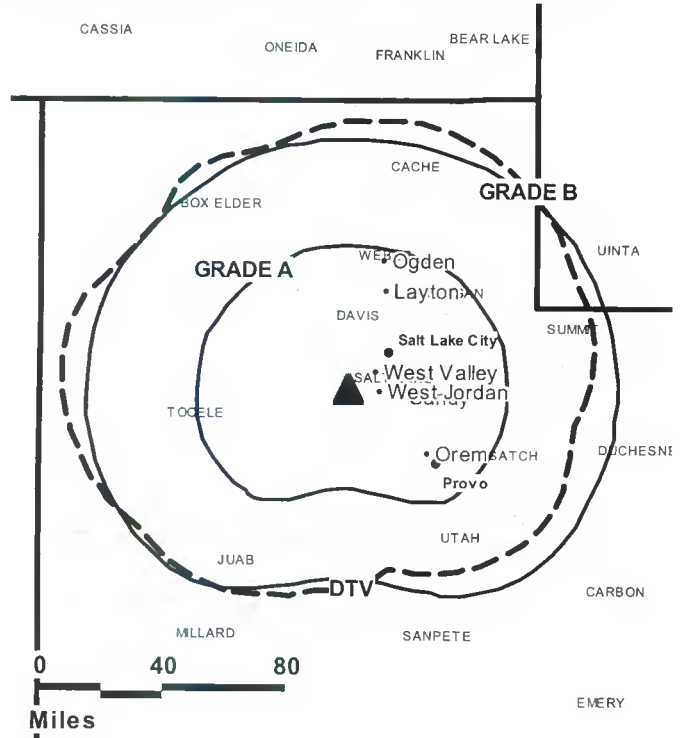
Judy Copier, Local Sales Manager.

Paul Garner, National Sales Manager.

Kip Green, Chief Engineer.

Ron Clem, Business Manager.

KUTV-DT BPCDT-19991025ACP GRANTED: 1/28/2000



© 2006 Warren Communications News

Emma Birchill, Program Director & Traffic Manager.

John Greene, Marketing Director.

Heather Burch, Promotion Director.

City of License: Salt Lake City. **Station DMA:** Salt Lake City, UT. **Rank:** 36.

Nielsen Data: Not available.

KUSG

Ch. 12

(Satellite of KUTV, Salt Lake City)

Network Service: CBS.

Licensee: KUTV Holdings, Inc., 2000 K St. NW, Suite 725, Washington, DC 20006.

Studio: 299 S. Main St., Suite 150, Salt Lake City, UT 84111.

Mailing Address: 2185 South 3600 West, Salt Lake City, UT 84119.

Phone: 801-973-3346; 801-973-3000. **Fax:** 801-973-3369.

Web Site: www.kutv2.com

Technical Facilities: Channel No. 12 (204-210 MHz). Authorized power: 9.8-kw visual. Antenna: 138-ft above av. terrain, 23-ft. above ground, 3133-ft. above sea level.

Latitude 37° 03' 49"
Longitude 113° 34' 20"

Transmitter: Webb Hill, approx. 2.8-mi. S of St. George.

Digital Facilities: Channel No. 9 (186-192 MHz). Power: 3.2-kw visual. Antenna: 141-ft above av. terrain, 23-ft. above ground.

Latitude 37° 03' 48"
Longitude 113° 34' 23"

FCC Digital File Number: BPCDT-19991101ACB. Granted: April 09, 2001.

Note: Latitude and longitude coordinates shown are based on the North American Datum of 1927 (NAD 27) as currently required by the Mass Media Bureau of the FCC.

Ownership: Viacom Inc. (Group Owner).

Began Operation: August 11, 1999. Sale to present owner from CBS Inc. approved by FCC May 3, 2000.

Represented (sales): CBS Sales.

Represented (legal): CBS Legal.

Personnel:

David Phillips, Vice President & General Manager.

Scott Jones, Operations Director.

Kent Crawford, Sales Director.

Doug Beck, Local Sales Manager.

Judy Copier, Local Sales Manager.

Paul Garner, National Sales Manager.

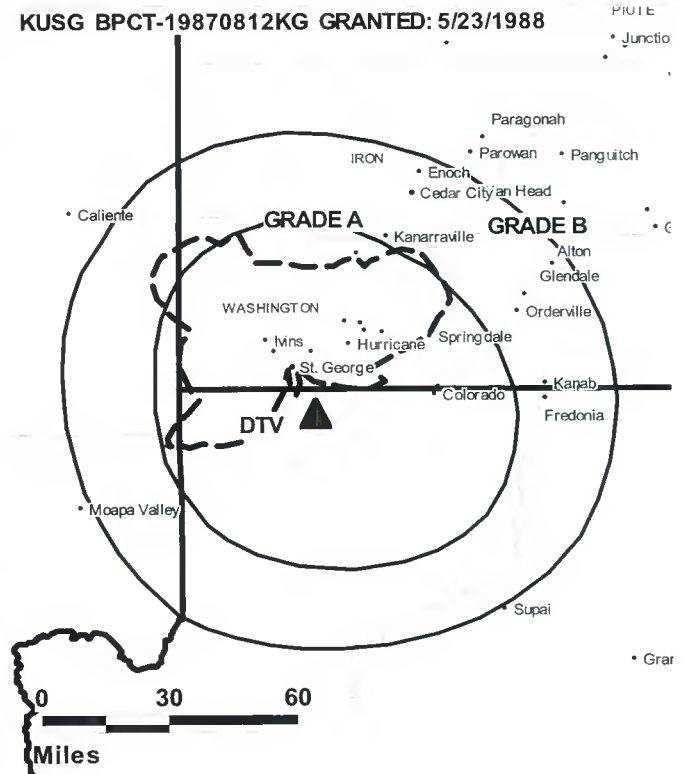
Steve Charlier, News Director.

Kip Greene, Chief Engineer.

Ron Clem, Business Manager.

Emma Birchill, Program Director & Traffic Manager.

KUSG BPCT-19870812KG GRANTED: 5/23/1988



© 2006 Warren Communications News

John Greene, Marketing Director.

Heather Burch, Promotion Director.

Highest 30 Sec. Rate: \$0.00.

City of License: St. George. **Station DMA:** Salt Lake City, UT. **Rank:** 36.

Circulation © 2005 Nielsen. Coverage based on Nielsen study.

GrandTotal	Cable TV Households	Non-cable TV Households	Total TV Households
Estimated Station Totals *	0	13,350	13,350
Average Weekly Circulation (2005)	0	1,068	1,068
Average Daily Circulation (2005)			334
Station DMA Total	Cable TV Households	Non-cable TV Households	Total TV Households
Estimated Station Totals *	0	13,350	13,350
Average Weekly Circulation (2005)	0	1,068	1,068
Average Daily Circulation (2005)			334

*Estimated station totals are sums of the Nielsen TV and Cable TV household estimates for each county in which the station registers viewing of more than 5% as per the Nielsen Survey Methods.

KUSG-DT

Ch. 9

Network Service: FOX.

Grantee: KUTV Holdings Inc., 600 New Hampshire Ave. NW, Suite 1200, Washington, DC 20037.

Studio: 299 S. Main St., Suite 150, Salt Lake City, UT 84111.

Mailing Address: 299 St. Main St., Suite 150, Salt Lake City, UT 84111.

Phone: 801-973-3000; 801-973-3346. **Fax:** 801-973-3369.

Web Site: <http://www.kutv2.com>

Technical Facilities: Channel No. 9 (186-192 MHz). Authorized power: 3.2-kw visual. Antenna: 141-ft above av. terrain, 23-ft. above ground.

Latitude	37°	03'	48"
Longitude	113°	34'	23"

Note: Latitude and longitude coordinates shown are based on the North American Datum of 1927 (NAD 27) as currently required by the Mass Media Bureau of the FCC.

Ownership: Viacom Inc. (Group Owner).

Began Operation: November 11, 2002. High Definition.

Personnel:

David Phillips, Vice President & General Manager.

Scott Jones, Operations Director.

Kent Crawford, Sales Director.

Doug Beck, Local Sales Manager.

Judy Copier, Local Sales Manager.

Paul Garner, National Sales Manager.

Steve Charlier, News Director.

Kip Greene, Engineering Director.

Ron Clem, Business Manager.

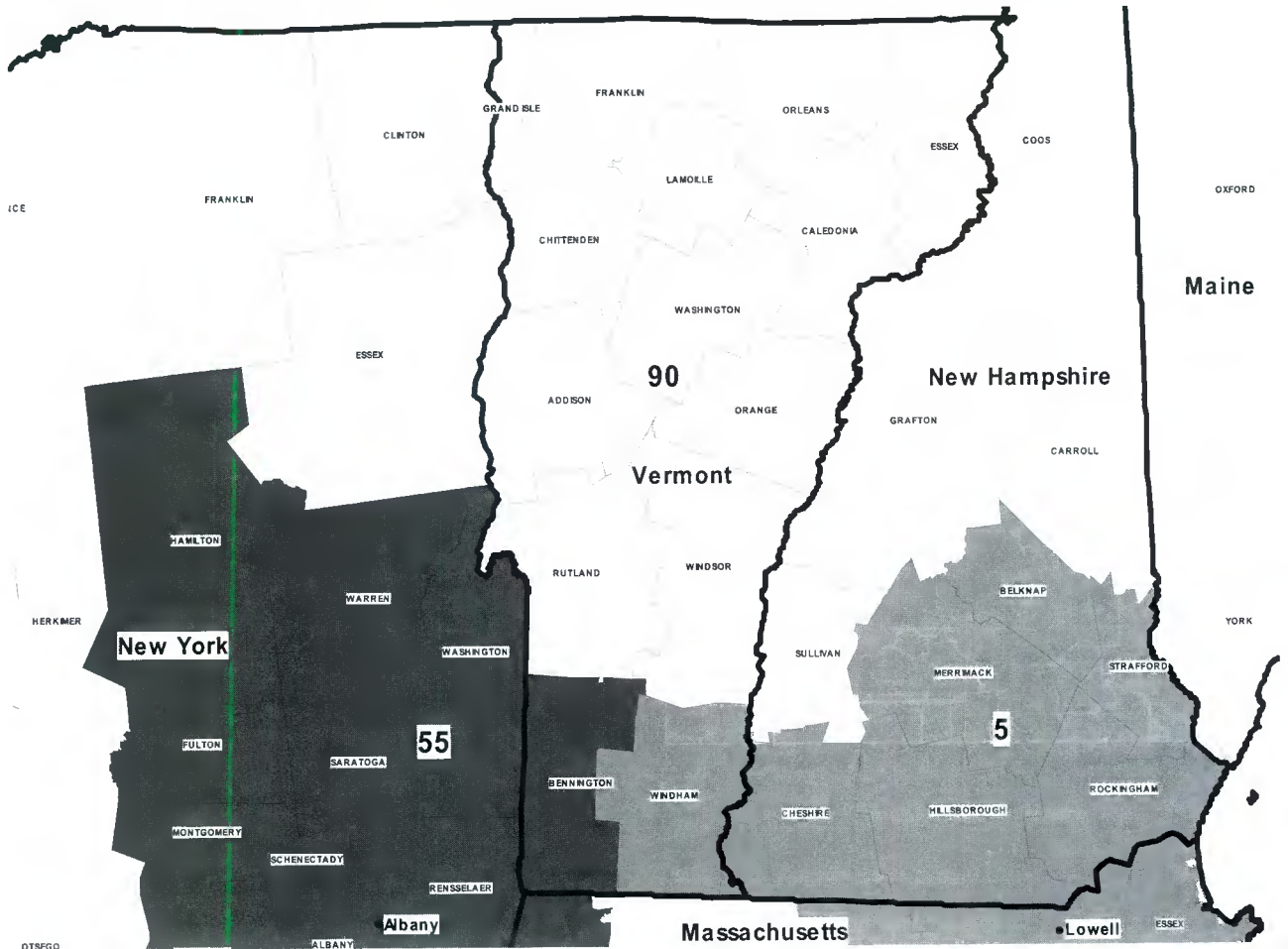
Emma Birchill, Program Director & Traffic Manager.

John Greene, Marketing Director.

Heather Burch, Promotion Director.

City of License: St. George. **Station DMA:** Salt Lake City, UT. **Rank:** 36.

Nielsen Data: Not available.



© 2006 Warren Communications News

MARKET	NIELSEN DMA TV HOUSEHOLDS	RANK	MARKET AREA COMMERCIAL STATIONS
Boston, MA-Manchester, NH.....	2,375,310	5	WBPX (68); WBPX-DT (32); WBZ-DT (30); WBZ-TV (4); WCVB-DT (20); WCVB-TV (5); WDPX (58); WDPX-DT (40); WFXT (25); WFXT-DT (31); WHDH-DT (42); WHDH-TV (7); WLVI-DT (41); WLVI-TV (56); WMFP (62); WMUR-DT (59); WMUR-TV (9); WNDS (50); WNDS-DT (35); WNEU (60); WNEU-DT (34); WPXG (21); WPXG-DT (33); WSBK-DT (39); WSBK-TV (38); WUNI (27); WUNI-DT (29); WUTF-DT (23); WUTF-TV (66); WWDP (46); WWDP-DT (52)
Albany-Schenectady-Troy, NY.....	552,250	55	WCDC (19); WCDC-DT (36); WEWB-TV (45); WNYA (51); WNYA-DT (4); WNYT (13); WNYT-DT (12); WRGB (6); WRGB-DT (39); WTEN (10); WTEN-DT (26); WXXA-TV (23); WYPX (55); WYPX-DT (50)
Burlington, VT-Plattsburgh, NY.....	325,720	90	WCAX-TV (3); WFFF-TV (44); WNNE (31); WNNE-DT (25); WPTZ (5); WPTZ-DT (14); WVNY (22)

Vermont *Digital* Station Totals as of October 1, 2005

	VHF	UHF	TOTAL
Commercial Television	0	1	1
Educational Television	0	1	1
	0	2	2

Vermont Analog Station Totals as of October 1, 2005

	VHF	UHF	TOTAL
Commercial Television	1	3	4
Educational Television	0	4	4
	1	7	8

WCAX-TV

Ch. 3

Network Service: CBS.

Licensee: Mount Mansfield Television Inc., Joy Dr., South Burlington, VT 05403.

Studio: 30 Joy Dr., South Burlington, VT 05406.

Mailing Address: Box 4508, Burlington, VT 05406.

Phone: 802-652-6300. **Fax:** 802-652-6319.

E-mail: pmartin@wcax.com; channel3@wcax.com

Web Site: http://www.wcax.com

Technical Facilities: Channel No. 3 (60-66 MHz). Authorized power: 37.6-kw visual, 7.4-kw aural. Antenna: 2740-ft above av. terrain, 116-ft. above ground, 4176-ft. above sea level.

Latitude 44° 31' 36"
Longitude 72° 48' 57"

Transmitter: Atop Mount Mansfield.

Digital Facilities: Channel No. 53 (704-710 MHz). Power: 801-kw max. visual. Antenna: 2753-ft above av. terrain, 134-ft. above ground, 4146-ft. above sea level.

Latitude 44° 31' 32.4"
Longitude 72° 48' 57.8"

FCC Digital File Number: BPCDT-19991028AFC. Granted: May 25, 2000.

Note: Latitude and longitude coordinates shown are based on the North American Datum of 1927 (NAD 27) as currently required by the Mass Media Bureau of the FCC.

Multichannel TV Sound: Stereo and separate audio program.

Satellite Earth Stations: Transmitter Harris; RCA Americom, Ku-band; Scientific-Atlanta, 6-meter Ku-band; Harris, 9-meter C-band; Scientific-Atlanta, Harris receivers.

SNG Mobile Dish: Midwest Communications, 2.3-meter Ku-band.

News Services: CNN Newsource, AP.

Ownership: Mount Mansfield Television Inc.

Began Operation: September 3, 1954.

Represented (sales): Harrington, Righter & Parsons Inc.

Represented (legal): Wilmer, Cutler & Pickering.

Personnel:

Peter R. Martin, Vice President & General Manager.

Bruce Grindle, General Sales Manager.

Judith Fisher, Local Sales Manager.

Marselis Parsons, News Director.

Theodore Teffner, Chief Engineer.

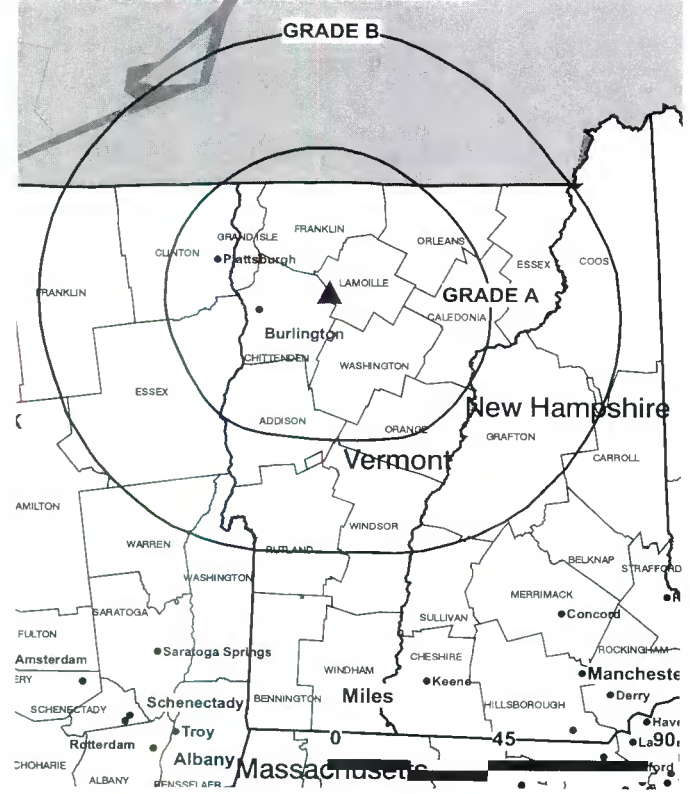
Peg Doolin, Business Manager.

Meredith Neary, Programming & Public Service Coordinator.

Phil Scharf, Commercial Director & Production Supervisor.

Jim Strader, Director of Creative Services.

WCAX-TV BPCT-3188 GRANTED: 11/20/64



© 2006 Warren Communications News

Brenda Bouvier, Technical Manager & Traffic Manager.

Rates: On request.

City of License: Burlington. **Station DMA:** Burlington, VT-Plattsburgh, NY. **Rank:** 90.

Circulation © 2005 Nielsen. Coverage based on Nielsen study.

GrandTotal	Cable TV Households	Non-cable TV Households	Total TV Households
Estimated Station Totals *	250,980	146,750	397,730
Average Weekly Circulation (2005)	141,714	81,532	223,246
Average Daily Circulation (2005)			123,210
Station DMA Total	Cable TV Households	Non-cable TV Households	Total TV Households
Estimated Station Totals *	187,910	138,100	326,010
Average Weekly Circulation (2005)	131,848	80,431	212,279
Average Daily Circulation (2005)			119,391
Other DMA Total	Cable TV Households	Non-cable TV Households	Total TV Households
Estimated Station Totals *	63,070	8,650	71,720
Average Weekly Circulation (2005)	9,866	1,101	10,967
Average Daily Circulation (2005)			3,819

*Estimated station totals are sums of the Nielsen TV and Cable TV household estimates for each county in which the station registers viewing of more than 5% as per the Nielsen Survey Methods.

WFFF-TV
Ch. 44

Network Service: FOX.

Licensee: Smith Media License Holdings LLC, 1215 Cole St., St. Louis, MO 63106.

Studio: 298 Mountain View Dr., Colchester, VT 05446.

Mailing Address: 298 Mountain View Dr., Colchester, VT 05446.

Phone: 802-660-9333. **Fax:** 802-660-8673.

E-mail: bsally@fox44.net

Web Site: http://www.fox44.net

Technical Facilities: Channel No. 44 (650-656 MHz). Authorized power: 1460-kw max. visual. Antenna: 2756-ft above av. terrain, 148-ft. above ground, 4147-ft. above sea level.

Latitude 44° 31' 32"
Longitude 72° 48' 54"

Transmitter: Mount Mansfield, 20-mi. from Burlington.

Digital Facilities: Channel No. 43 (644-650 MHz). Power: 475-kw max. visual. Antenna: 2254-ft above av. terrain, 174-ft. above ground, 3642-ft. above sea level.

Latitude 44° 31' 32"
Longitude 72° 48' 54"

FCC Digital File Number: BPCDT-1991029ABX. (pending).

Note: Latitude and longitude coordinates shown are based on the North American Datum of 1927 (NAD 27) as currently required by the Mass Media Bureau of the FCC.

Ownership: Smith Media License Holdings LLC (Group Owner).

Began Operation: August 31, 1997. Sale to present owner by Smith Broadcasting of Vermont LLC approved by FCC November 8, 2004. Sale to Smith Broadcasting of Vermont LLC by Champlain Valley Telecasting Inc. approved by FCC November 30, 1998.

Represented (sales): Blair Television.

Represented (legal): Dow, Lohnes & Albertson PLLC.

Represented (engineering): Denny & Associates PC.

Personnel:

Bill Sally, General Manager.

Leigh Gross, Operations, Program, & Traffic Manager.

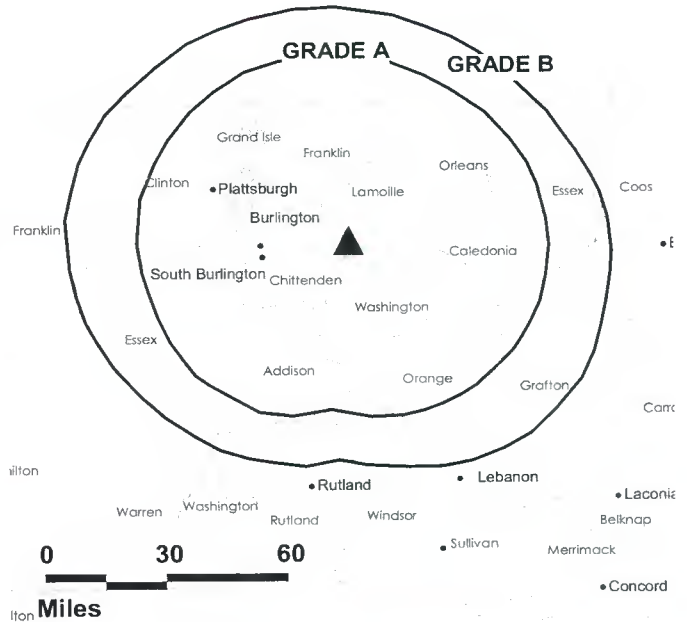
Gena Boyden, General & Local Sales Manager.

Andy Fraser, Studio Engineer.

Martha St. Denis, Business Manager.

Jeff York, Promotions & Creative Services Director.

WFFF-TV BMPCT-960212KG GRANTED: 5/17/96



© 2006 Warren Communications News

Rates: On request.

City of License: Burlington. **Station DMA:** Burlington, VT-Plattsburgh, NY. **Rank:** 90.

Circulation © 2005 Nielsen. Coverage based on Nielsen study.

GrandTotal	Cable TV Households	Non-cable TV Households	Total TV Households
Estimated Station Totals *	187,910	138,100	326,010
Average Weekly Circulation (2005)	70,834	37,629	108,463
Average Daily Circulation (2005)			34,252

Station DMA Total	Cable TV Households	Non-cable TV Households	Total TV Households
Estimated Station Totals *	187,910	138,100	326,010
Average Weekly Circulation (2005)	70,834	37,629	108,463
Average Daily Circulation (2005)			34,252

*Estimated station totals are sums of the Nielsen TV and Cable TV household estimates for each county in which the station registers viewing of more than 5% as per the Nielsen Survey Methods.

WVNY
Ch. 22

Network Service: ABC.

Licensee: Lambert Broadcasting of Burlington LLC, 100 N. Crescent Dr., Suite 200, Beverly Hills, CA 90210.

Studio: 530 Shelburn Road, Burlington, VT 05401.

Mailing Address: Box 22, Burlington, VT 05402.

Phone: 802-860-2222. **Fax:** 802-865-9976.

E-mail: mservis@abc22.com

Web Site: http://www.abc22.com

Technical Facilities: Channel No. 22 (518-524 MHz). Authorized power: 1000-kw max. & 589-kw horizontal visual, 100-kw & 58.9-kw horizontal aural. Antenna: 2740-ft above av. terrain, 309-ft. above ground, 4172-ft. above sea level.

Latitude 44° 31' 40"
Longitude 72° 48' 58"

Transmitter: Mount Mansfield.

Digital Facilities: Channel No. 13 (210-216 MHz). Power: 10-kw visual. Antenna: 2795-ft above av. terrain, 167-ft. above ground, 4183-ft. above sea level.

Latitude 44° 31' 40"
Longitude 72° 48' 58"

FCC Digital File Number: BPCDT-19991027ACA. Granted: August 09, 2004.

Note: Latitude and longitude coordinates shown are based on the North American Datum of 1927 (NAD 27) as currently required by the Mass Media Bureau of the FCC.

News Service: AP.

Ownership: Michael Lambert.

Began Operation: April 19, 1968. Left air April 2, 1971; resumed operation September 17, 1971. Sale to International TV Corp. (Donald G. Martin, et al.) by Vermont-New York TV Inc. approved by FCC April 17, 1974. Sale to Citadel Communications by International TV Corp. approved by FCC October 18, 1982. Sale to U.S. Broadcast Group LP by Citadel Communications approved by FCC November 9, 1995. Sale to C-22 FCC Licensee Subsidiary LLC by U.S. Broadcast group approved by FCC April 23, 1998. Sale to present owner by C-22 FCC Licensee Subsidiary LLC approved by FCC May 20, 2005.

Represented (sales): Continental Television Sales.

Represented (sales): Canadian Communications Co.

Represented (legal): Covington & Burling.

Personnel:

Erik Storek, General Manager.

Ken Kaszubowski, Operations Manager & Program Director.

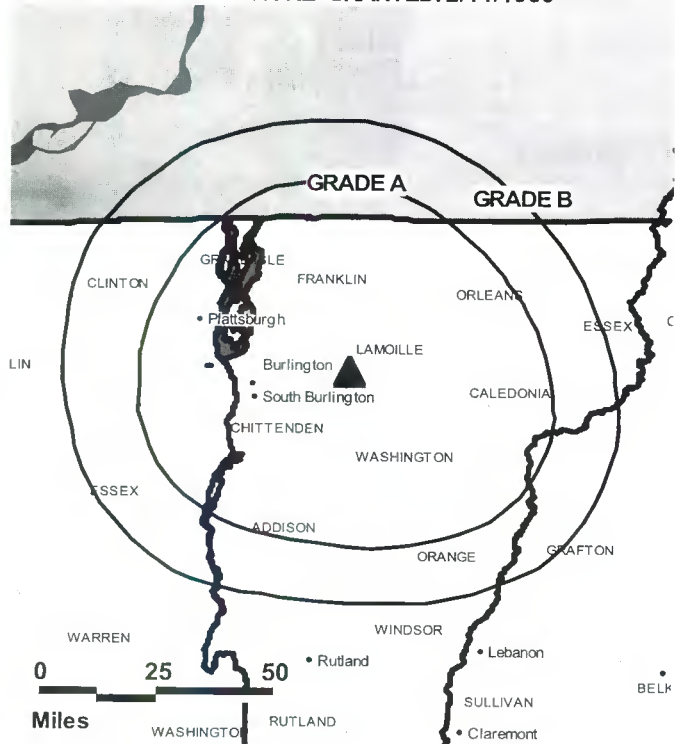
Erik Storck, General Sales Manager.

Joe Colucci, Local Sales Manager.

Matt Servis, Chief Engineer.

Ethan Bond, Business Manager.

WVNY BPCT-19791219KE GRANTED: 2/11/1980



© 2006 Warren Communications News

Linda Noyes, Promotion Director.

Chad Conant, Production Director.

Yvette Constantine, Traffic Manager.

Highest 30 Sec. Rate: \$2000.

City of License: Burlington. **Station DMA:** Burlington, VT-Plattsburgh, NY. **Rank:** 90.

Circulation © 2005 Nielsen. Coverage based on Nielsen study.

Grand Total	Cable TV Households	Non-cable TV Households	Total TV Households
Estimated Station Totals *	176,830	138,100	314,930
Average Weekly Circulation (2005)	76,905	39,946	116,851
Average Daily Circulation (2005)			39,868
Station DMA Total	Cable TV Households	Non-cable TV Households	Total TV Households
Estimated Station Totals *	176,830	138,100	314,930
Average Weekly Circulation (2005)	76,905	39,946	116,851
Average Daily Circulation (2005)			39,868

*Estimated station totals are sums of the Nielsen TV and Cable TV household estimates for each county in which the station registers viewing of more than 5% as per the Nielsen Survey Methods.

WNNE
Ch. 31
(Satellite of WPTZ, North Pole)

Network Service: NBC.

Licensee: Hearst-Argyle Stations Inc., Box 1800, Raleigh, NC 27602.

Studio: 203 DeWitt Dr., White River Junction, VT 05001-2027.

Mailing Address: Box 1310, White River Junction, VT 05001.

Phone: 802-295-3100. **Fax:** 802-295-3983.

E-mail: sales@wnne.com

Web Site: http://www.wnne.com

Technical Facilities: Channel No. 31 (572-578 MHz). Authorized power: 1820-kw max. visual. Antenna: 2244-ft above av. terrain, 121-ft. above ground, 3261-ft. above sea level.

Latitude 43° 26' 38"
 Longitude 72° 27' 17"

Transmitter: Mount Ascutney, Windsor, VT.

Digital Facilities: Channel No. 25 (536-542 MHz). Power: 117-kw max. visual. Antenna: 2136-ft above av. terrain, 267-ft. above ground, 3127-ft. above sea level.

Latitude 43° 26' 15"
 Longitude 72° 27' 08"

FCC Digital File Number: BPCDT-19991101AEW. Granted: January 24, 2003.

Note: Latitude and longitude coordinates shown are based on the North American Datum of 1927 (NAD 27) as currently required by the Mass Media Bureau of the FCC.

Satellite Earth Stations: Harris, 3-meter Ku-band; Vertex, 4.5-meter Ku-band; Harris, 6.1-meter Ku-band; Scientific-Atlanta, 7-meter C-band; Scientific-Atlanta, Harris receivers.

News Services: Skycom, Potomac News Service, NBC News Channel, AP.

Ownership: Hearst-Argyle Television Inc. (Group Owner).

Began Operation: September 27, 1978.

Represented (sales): Eagle Television Sales.

Personnel:

Paul Sands, President & General Manager.

Bruce Lawson, General Sales Manager.

Pete James, Local Sales Manager.

Andrew Wormser, News Director.

Andrew Lombard, Chief Engineer.

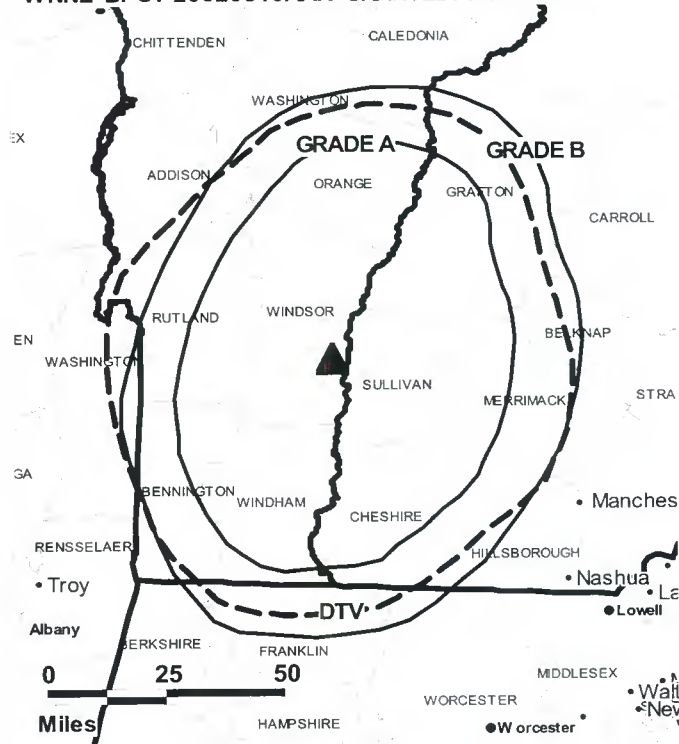
Doug Johnson, Business Manager.

Jim Gratton, Production Manager.

Laura Lareau, Traffic Manager.

Rates: On request.

WNNE BPCT-20020516AAK GRANTED: 10/28/2002



© 2006 Warren Communications News

City of License: Hartford. **Station DMA:** Burlington, VT-Plattsburgh, NY. **Rank:** 90.

Circulation © 2005 Nielsen. Coverage based on Nielsen study.

GrandTotal	Cable TV Households	Non-cable TV Households	Total TV Households
Estimated Station Totals *	126,990	50,260	177,250
Average Weekly Circulation (2005)	29,329	9,060	38,389
Average Daily Circulation (2005)			16,784
Station DMA Total	Cable TV Households	Non-cable TV Households	Total TV Households
Estimated Station Totals *	85,790	50,260	136,050
Average Weekly Circulation (2005)	25,456	9,060	34,516
Average Daily Circulation (2005)			15,878
Other DMA Total	Cable TV Households	Non-cable TV Households	Total TV Households
Estimated Station Totals *	41,200	0	41,200
Average Weekly Circulation (2005)	3,873	0	3,873
Average Daily Circulation (2005)			906

*Estimated station totals are sums of the Nielsen TV and Cable TV household estimates for each county in which the station registers viewing of more than 5% as per the Nielsen Survey Methods.

WNNE-DT

Ch. 25

Network Service: NBC.

Grantee: Hearst-Argyle Stations Inc., Box 1800, Raleigh, NC 27602.

Studio: 203 De Witt Drive, White River Junction, VT 05001.

Mailing Address: Box 1310, White River Junction, VT 05001.

Phone: 802-295-3100. **Fax:** 802-295-3983.

Web Site: <http://www.wnne.com>

Technical Facilities: Channel No. 25 (536-542 MHz). Authorized power: 117-kw max. visual. Antenna: 2136-ft above av. terrain, 267-ft. above ground, 3127-ft. above sea level.

Latitude	43°	26'	15"
Longitude	72°	27'	08"

Note: Latitude and longitude coordinates shown are based on the North American Datum of 1927 (NAD 27) as currently required by the Mass Media Bureau of the FCC.

Ownership: Hearst-Argyle Television Inc. (Group Owner).

Represented (sales): Eagle Television Sales.

Personnel:

Paul Sands, President & General Manager.

Bruce Lawson, General Sales Manager.

Pete James, Local Sales Manager.

Andrew Wormser, News Director.

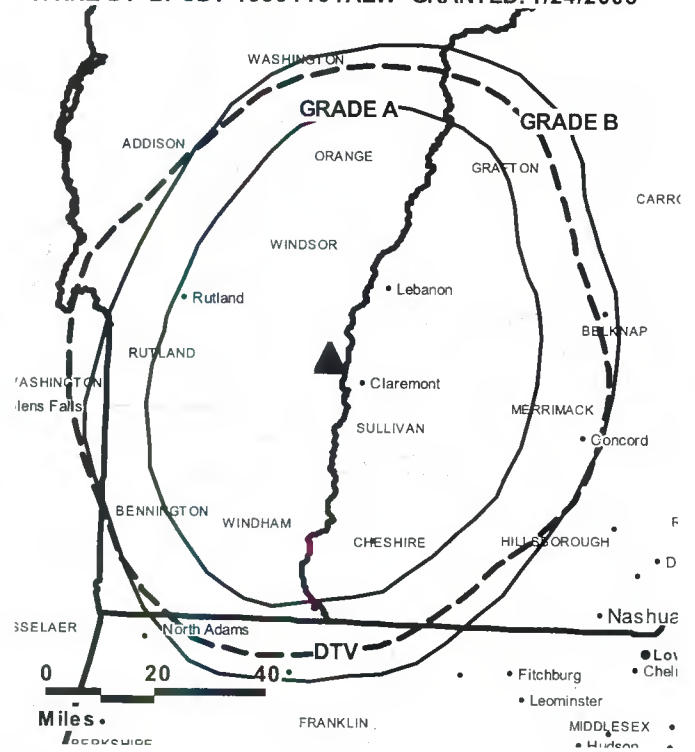
Andrew Lombard, Chief Engineer.

Doug Johnson, Business Manager.

Jim Gratton, Production Manager.

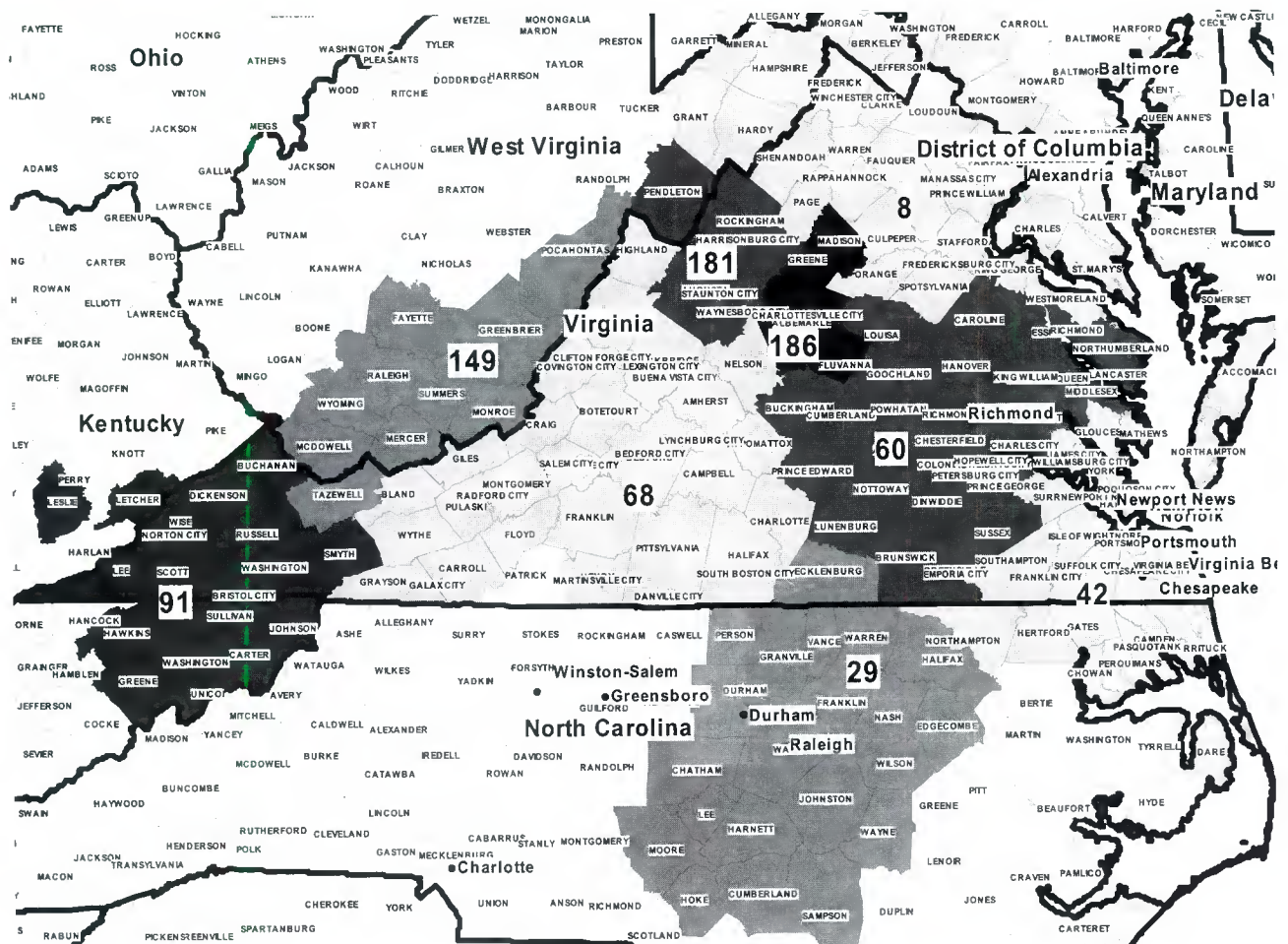
Laura Lareau, Traffic Manager.

WNNE-DT BPCDT-19991101AEW GRANTED: 1/24/2003



City of License: Hartford. **Station DMA:** Burlington, VT-Plattsburgh, NY. **Rank:** 90.

Nielsen Data: Not available.



© 2006 Warren Communications News

MARKET	NIelsen DMA TV HOUSEHOLDS	RANK	MARKET AREA COMMERCIAL STATIONS
Washington, DC (Hagerstown, MD)	2,252,550	8	WBDC-DT (51); WBDC-TV (50); WDCA (20); WDCA-DT (35); WFDC-DT (15); WFDC-TV (14); WHAG-DT (55); WHAG-TV (25); WJAL (68); WJLA-DT (39); WJLA-TV (7); WPXW (66); WPXW-DT (43); WRC-DT (48); WRC-TV (4); WTTG (5); WTTG-DT (36); WUSA (9); WUSA-DT (34); WWPX (60); WWPX-DT (12)
Raleigh-Durham (Fayetteville), NC	985,200	29	WFPX (62); WFPX-DT (36); WFLF (22); WFLF-DT (57); WNCN (17); WNCN-DT (55); WRAL-DT (53); WRAL-TV (5); WRAY-DT (42); WRAY-TV (30); WRAX (50); WRAX-DT (49); WRDC (28); WRDC-DT (27); WRPX (47); WRPX-DT (15); WTVD (11); WTVD-DT (52); WUVC-DT (38); WUVC-TV (40)
Norfolk-Portsmouth-Newport News, VA	704,810	42	WAVY-DT (31); WAVY-TV (10); WGNT (27); WGNT-DT (50); WPXV (49); WPXV-DT (46); WSKY-TV (4); WTKR (3); WTKR-DT (40); WTVZ-DT (38); WTVZ-TV (33); WVBT (43); WVBT-DT (29); WVEC-DT (41); WVEC-TV (13)
Richmond-Petersburg, VA	510,770	60	WRIC-DT (22); WRIC-TV (8); WRLH-DT (26); WRLH-TV (35); WTVR-DT (25); WTVR-TV (6); WUPV (65); WUPV-DT (47); WWBT (12); WWBT-DT (54)
Roanoke-Lynchburg, VA	440,390	68	WDBJ (7); WDBJ-DT (18); WDRL-DT (41); WDRL-TV (24); WFXR-DT (17); WFXR-TV (27); WJPR (21); WJPR-DT (20); WPXR (38); WPXR-DT (36); WSET-DT (56); WSET-TV (13); WSLS-DT (30); WSLS-TV (10)
Tri-Cities (Bristol, VA-Kingsport-Johnson City, TN)	323,690	91	WCYB-DT (28); WCYB-TV (5); WEMT (39); WEMT-DT (38); WJHL-DT (58); WJHL-TV (11); WKPT-DT (27); WKPT-TV (19); WLFG (68); WLFG-DT (49)
Bluefield-Beckley-Oak Hill, WV	145,850	149	WLFB (40); WLFB-DT (14); WOAY-DT (50); WOAY-TV (4); WVNS-TV (59); WVVA (6); WVVA-DT (46)
Harrisonburg, VA	85,870	181	WHSV-DT (49); WHSV-TV (3)
Charlottesville, VA	69,750	186	WCAV (19); WVIR-DT (32); WVIR-TV (29)

(Continued on next page)

Virginia *Digital* Station Totals as of October 1, 2005

	VHF	UHF	TOTAL
Commercial Television	0	25	25
Educational Television	2	9	11
	2	34	36

Virginia Analog Station Totals as of October 1, 2005

	VHF	UHF	TOTAL
Commercial Television	11	15	26
Educational Television	0	11	11
	11	26	37

WFDC-DT
(formerly WTMW-DT)
Ch. 15

Network Service: TEL.

Grantee: WTMW License Partnership GP, 1999 Avenue of the Stars, Suite 3050, Los Angeles, CA 90067.

Studio: 962 Wayne Ave., Suite 900, Silver Spring, Md 20910.

Mailing Address: 962 Wayne Ave., Suite 900, Silver Spring, MD 20910.

Phone: 301-589-0030. **Fax:** 301-495-9556.

Technical Facilities: Channel No. 15 (476-482 MHz). Authorized power: 900-kw max. visual. Antenna: 568-ft above av. terrain, 410-ft. above ground, 797-ft. above sea level.

Latitude	38°	56'	24"
Longitude	77°	004'	54"

Note: Latitude and longitude coordinates shown are based on the North American Datum of 1927 (NAD 27) as currently required by the Mass Media Bureau of the FCC.

Ownership: Univision Communications Inc. (Group Owner).

Began Operation: Station operating under Special Temporary Authority at 82-kw max. visual; no on-air date

Personnel:

Rolo Duartez, Acting General Manager.

Rudy Guernica, Station Manager & General Sales Manager.

Oscar Rodriguez, Local Sales Manager.

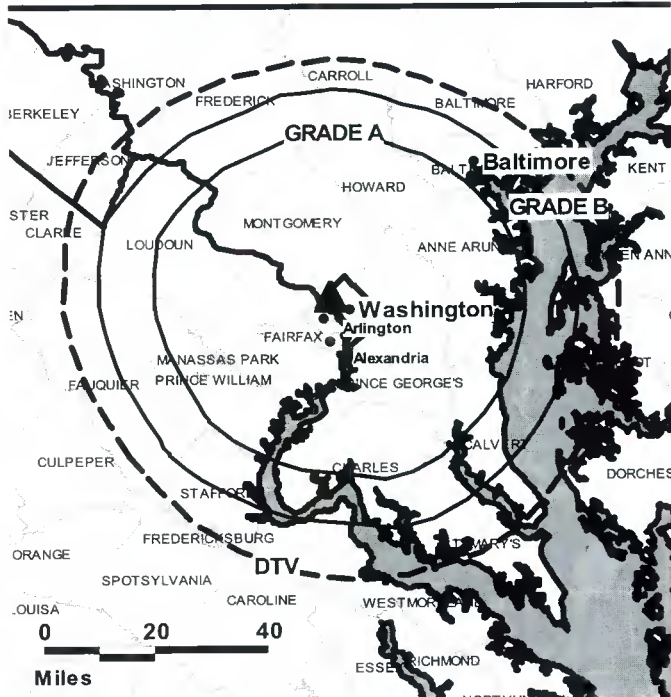
Eydie Palmieri, National Sales Manager.

Fred Willard, Chief Engineer.

Mini Capers, Business Manager.

Ermelinda Guevara, Traffic Manager.

WFDC-DT BPCDT-19991028ADH GRANTED: 11/5/2004



© 2006 Warren Communications News

City of License: Arlington. **Station DMA:** Washington, DC (Hagerstown, MD).

Rank: 8.

Nielsen Data: Not available.

WFDC-TV

Ch. 14

Network Service: TEL.

Licensee: WTMW License Partnership GP, 1999 Avenue of the Stars, Suite 3050, Los Angeles, CA 90067.

Studio: 962 Wayne Ave., Suite 900, Silver Spring, MD 20910.

Mailing Address: 962 Wayne Ave., Suite 900, Silver Spring, MD 20910.

Phone: 301-589-0030. **Fax:** 301-495-9556.

Technical Facilities: Channel No. 14 (470-476 MHz). Authorized power: 2680-kw visual, aural. Antenna: 718-ft above av. terrain, 650-ft. above ground, 1010-ft. above sea level.

Latitude 38° 52' 28"
Longitude 77° 13' 24"

Holds CP for change to 568-ft above av. terrain, 407-ft. above ground, 797-ft. above sea level; BMPCT-20041217AXU.

Digital Facilities: Channel No. 15 (476-482 MHz). Power: 900-kw max. visual. Antenna: 568-ft above av. terrain, 410-ft. above ground, 797-ft. above sea level.

Latitude 38° 56' 24"
Longitude 77° 00' 54"

FCC Digital File Number: BPCDT-19991028ADH. Granted: November 05, 2004.

Note: Latitude and longitude coordinates shown are based on the North American Datum of 1927 (NAD 27) as currently required by the Mass Media Bureau of the FCC.

Ownership: Univision Communications Inc. (Group Owner).

Began Operation: August 3, 1993. Sale to present owner by Urban Broadcasting Corp., Debtor-in-Possession approved by FCC June 1, 2001. Assignment to Urban Broadcasting Corp., Debtor-in-Possession approved by FCC March 28, 2001.

Personnel:

Rolo Duartez, Acting General Manager.

Rudy Guernica, Station Manager & General Sales Manager.

Oscar Rodriguez, Local Sales Manager.

Eydie Palmeiri, National Sales Manager.

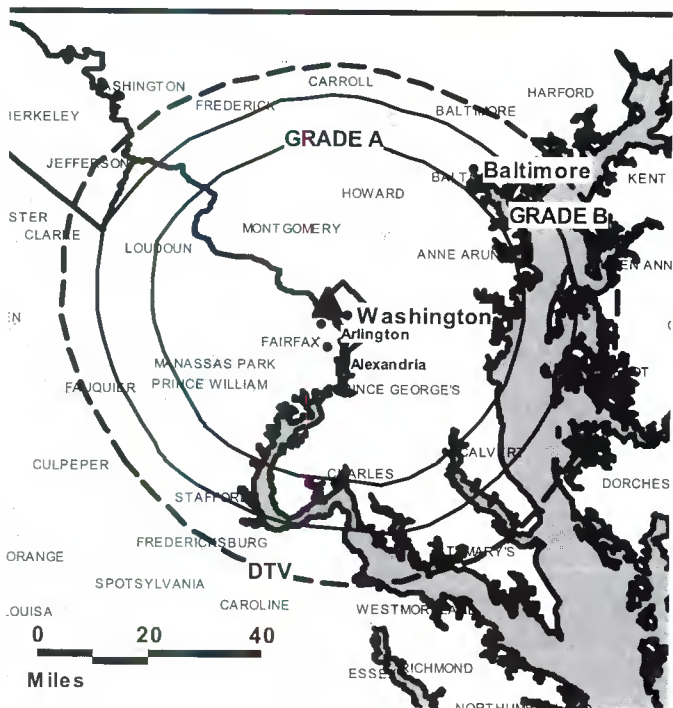
Fred Willard, Chief Engineer.

Mini Capers, Business Manager.

Ermelinda Guevara, Traffic Manager.

Rates: On request.

WFDC-TV BMPCT-20041217AXU GRANTED: 2/4/2005



City of License: Arlington. **Station DMA:** Washington, DC (Hagerstown, MD).

Rank: 8.

Circulation © 2005 Nielsen. Coverage based on Nielsen study.

Grand Total	Cable TV Households	Non-cable TV Households	Total TV Households
Estimated Station Totals *	0	32,020	32,020
Average Weekly Circulation (2005)	0	2,530	2,530
Average Daily Circulation (2005)		256	256
Station DMA Total	Cable TV Households	Non-cable TV Households	Total TV Households
Estimated Station Totals *	0	32,020	32,020
Average Weekly Circulation (2005)	0	2,530	2,530
Average Daily Circulation (2005)		256	256

*Estimated station totals are sums of the Nielsen TV and Cable TV household estimates for each county in which the station registers viewing of more than 5% as per the Nielsen Survey Methods.

WUPV
Ch. 65

Network Service: UPN.

Licensee: TV 65 Broadcasting LC, Box 549, Hampton, VA 23669.

Studio: 3914 Wistar Rd., Richmond, VA 23228.

Mailing Address: 3914 Wistar Rd., Richmond, VA 23228-2815.

Phone: 804-672-6565. **Fax:** 804-672-6571.

E-mail: gwalsh@upnrichmond.com

Web Site: http://www.upnrichmond.com

Technical Facilities: Channel No. 65 (776-782 MHz). Authorized power: 2690-kw max. visual. Antenna: 860-ft above av. terrain, 869-ft. above ground, 968-ft. above sea level.

Latitude 37° 44' 32"
Longitude 77° 15' 18"

Transmitter: Hanover County.

Digital Facilities: Channel No. 47 (668-674 MHz). Power: 1000-kw max. visual. Antenna: 817-ft above av. terrain, 830-ft. above ground.

Latitude 37° 44' 31"
Longitude 77° 15' 15"

FCC Digital File Number: BPCDT-19990928AAL. Granted: March 07, 2001.

Note: Latitude and longitude coordinates shown are based on the North American Datum of 1927 (NAD 27) as currently required by the Mass Media Bureau of the FCC.

Ownership: Lockwood Broadcasting Inc. (Group Owner).

Began Operation: March 9, 1990. Sale to Bell Broadcasting by Christel Broadcasting approved by FCC February 7, 1997. Sale to present owner by Bell Broadcasting approved by FCC June 18, 1997.

Represented (sales): Blair Television.

Represented (engineering): Smith & Fisher.

Personnel:

Gerald Walsh, General Manager.

John Rezabeck, General Sales Manager.

Rodney Bryant, Local Sales Manager.

Ryan Harris, National Sales Manager.

Bob Pectelidis, Corporate Director of Engineering.

Jeremy Bradbury, Chief Engineer.

Tiffany Humphrey, Traffic Manager & Business Manager.

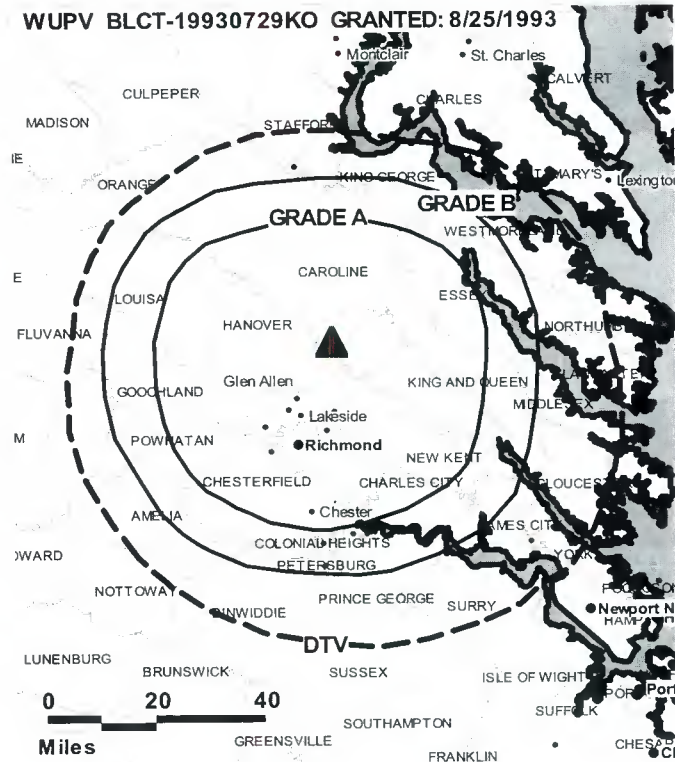
Steve Wasilik, Program & Promotion Director.

Danny Woodruff, Operations & Production.

Blake Peddicord, Research Director.

Ward Howarth, Creative Services Director.

WUPV BLCT-19930729KO GRANTED: 8/25/1993



© 2006 Warren Communications News

Rates: On request.

City of License: Ashland. **Station DMA:** Richmond-Petersburg, VA. **Rank:** 60.

Circulation © 2005 Nielsen. Coverage based on Nielsen study.

GrandTotal	Cable TV Households	Non-cable TV Households	Total TV Households
Estimated Station Totals *	307,440	180,650	488,090
Average Weekly Circulation (2005)	92,623	38,428	131,051
Average Daily Circulation (2005)			50,753
Station DMA Total	Cable TV Households	Non-cable TV Households	Total TV Households
Estimated Station Totals *	301,630	168,960	470,590
Average Weekly Circulation (2005)	92,083	36,639	128,722
Average Daily Circulation (2005)			50,196
Other DMA Total	Cable TV Households	Non-cable TV Households	Total TV Households
Estimated Station Totals *	5,810	11,690	17,500
Average Weekly Circulation (2005)	540	1,789	2,329
Average Daily Circulation (2005)			557

*Estimated station totals are sums of the Nielsen TV and Cable TV household estimates for each county in which the station registers viewing of more than 5% as per the Nielsen Survey Methods.

WUPV-DT
Ch. 47

Network Service: UPN.

Grantee: TV 65 Broadcasting LC, 220 Salters Creek Rd., Hampton, VA 23661.

Studio: 3914 Wistar Rd., Richmond, VA 23228.

Mailing Address: 3914 Wistar Rd., Richmond, VA 23228-2815.

Phone: 804-672-6565. **Fax:** 804-672-6571.

E-mail: gwalsh@upnrichmond.com

Web Site: <http://www.upnrichmond.com>

Technical Facilities: Channel No. 47 (668-674 MHz). Authorized power: 1000-kw max. visual. Antenna: 817-ft above av. terrain, 830-ft. above ground.

Latitude	37°	44'	31"
Longitude	77°	15'	15"

Note: Latitude and longitude coordinates shown are based on the North American Datum of 1927 (NAD 27) as currently required by the Mass Media Bureau of the FCC.

Ownership: Lockwood Broadcasting Inc. (Group Owner).

Began Operation: Station operating under Special Temporary Authority at 9.2-kw max. visual; no on-air date.

Represented (sales): Blair Television.

Personnel:

Gerald Walsh, General Manager.

John Rezabeck, General Sales Manager.

Rodney Bryant, Local Sales Manager.

Ryan Harris, National Sales Manager.

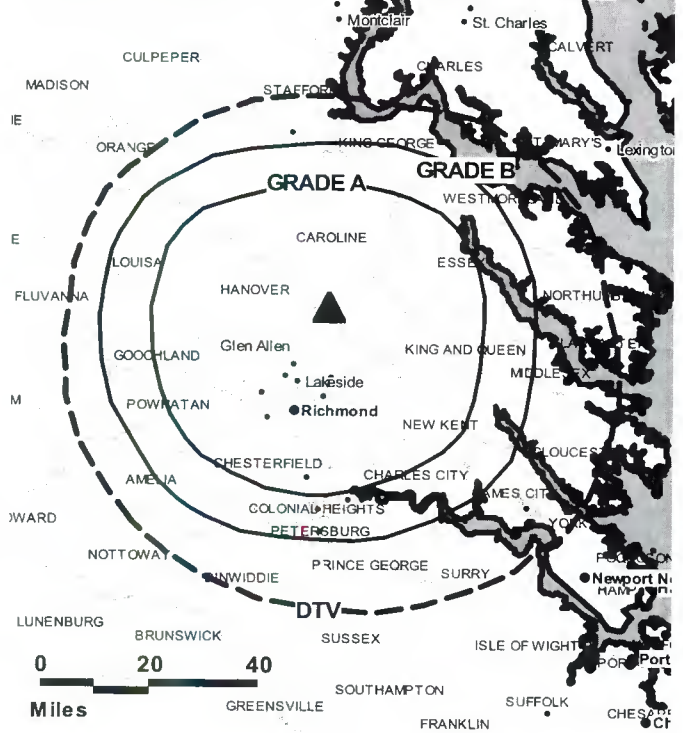
Bob Pectelidis, Corporate Director of Engineering.

Jeremy Bradbury, Chief Engineer.

Tiffany Humphrey, Business & Traffic Manager.

Steve Wasilik, Program & Promotion Director.

WUPV-DT BPCDT-19990928AAL GRANTED: 3/7/2001



Danny Woodruff, Operations & Production Manager.

Blake Peddicord, Research Director.

Ward Howarth, Creative Director.

City of License: Ashland. **Station DMA:** Richmond-Petersburg, VA. **Rank:** 60.

Nielsen Data: Not available.

WCYB-DT
Ch. 28

Network Service: WBN, NBC.

Licensee: BlueStone License Holdings Inc., 8802 Shannon Way, Wichita, KS 67206.

Studio: 101 Lee St., Bristol, VA 24201.

Mailing Address: 101 Lee St., Bristol, VA 24201.

Phone: 276-645-1555. **Fax:** 276-645-1513.

E-mail: info@wcyb.tv; jbowman@wcyb.tv

Web Site: http://www.wcyb.com

Technical Facilities: Channel No. 28 (554-560 MHz). Authorized power: 182.5-kw max. visual. Antenna: 2484-ft above av. terrain, 394-ft. above ground, 4606-ft. above sea level.

Latitude	36°	26'	57.80"
Longitude	82°	006'	29.20"

Note: Latitude and longitude coordinates shown are based on the North American Datum of 1927 (NAD 27) as currently required by the Mass Media Bureau of the FCC.

Ownership: BlueStone TV Holdings Inc. (Group Owner).

Represented (legal): Hogan & Hartson LLP.

Represented (sales): Petry Television Inc.

Personnel:

Jim Martin, General Manager.

Jim Bowman, Sales Manager.

Edward Edens, Local Sales Director.

Steve Hawkins, News Manager.

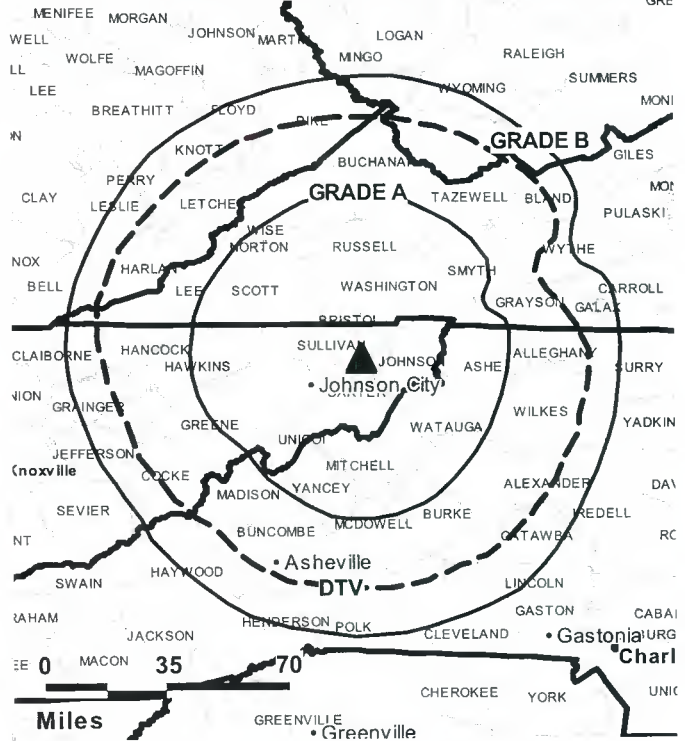
Tom Cupp, Engineering Manager.

Nancy Booher, Interim Accounting Manager.

Cheryl Stout, Program Manager & Traffic Manager.

Tony Venable, Promotion & Production Manager.

WCYB-DT BMPCDT-20020808AAK GRANTED: 12/9/2002



© 2006 Warren Communications News

Rates: On request.

City of License: Bristol.

Station DMA: Tri-Cities (Bristol, VA-Kingsport-Johnson City, TN). **Rank:** 91.

Nielsen Data: Not available.

WCYB-TV

Ch. 5

Network Service: NBC.

Licensee: BlueStone License Holdings Inc., 8802 Shannon Way, Wichita, KS 67206.

Studio: 101 Lee St., Bristol, VA 24201.

Mailing Address: 101 Lee St., Bristol, VA 24201.

Phone: 276-645-1555. **Fax:** 276-645-1513.

E-mail: jbowman@wcyb.tv; info@wcyb.tv

Web Site: http://www.wcyb.com

Technical Facilities: Channel No. 5 (76-82 MHz). Authorized power: 71.7-kw visual, aural. Antenna: 2431-ft above av. terrain, 341-ft. above ground, 4554-ft. above sea level.

Latitude 36° 26' 57"
Longitude 82° 006' 30"

Digital Facilities: Channel No. 28 (554-560 MHz). Power: 182.5-kw max. visual. Antenna: 2484-ft above av. terrain, 394-ft. above ground, 4606-ft. above sea level.

Latitude 36° 26' 57.80"
Longitude 82° 006' 29.20"

Note: Latitude and longitude coordinates shown are based on the North American Datum of 1927 (NAD 27) as currently required by the Mass Media Bureau of the FCC.

Multichannel TV Sound: Stereo only.

Satellite Earth Stations: Transmitter Harris; Harris, 3-meter Ku-band; Comtech, 3.8-meter KC-band; Harris, 6.1-meter Ku-band; Harris, 6.1-meter C-band; Standard Communications, Harris receivers.

News Services: Sports News Satellite, NBC News Channel, Conus, AP.

LMA: Local marketing agreement with WKPT-TV (A), Kingsport, TN.

Ownership: BlueStone TV Holdings Inc. (Group Owner).

Began Operation: August 13, 1956. Sale to present owner by Lamco Communications Inc. approved by FCC April 29, 2004. Sale to Lamco Communications Inc. by Starr Broadcasting Group approved by FCC March 17, 1977 (Television Digest, Vol. 16:33). Sale to Starr by Robert H. Smith, J. Fey Rogers, Charles M. Gore & Harry M. Daniel approved by FCC November 12, 1970 (Vol. 10:6, 46).

Represented (sales): Petry Television Inc.

Represented (legal): Hogan & Hartson LLP.

Represented (engineering): Cohen, Dippell & Everist PC.

Personnel:

Jim Martin, General Manager.

Jim Bowman, Sales Manager.

Edward Edens, Local Sales Director.

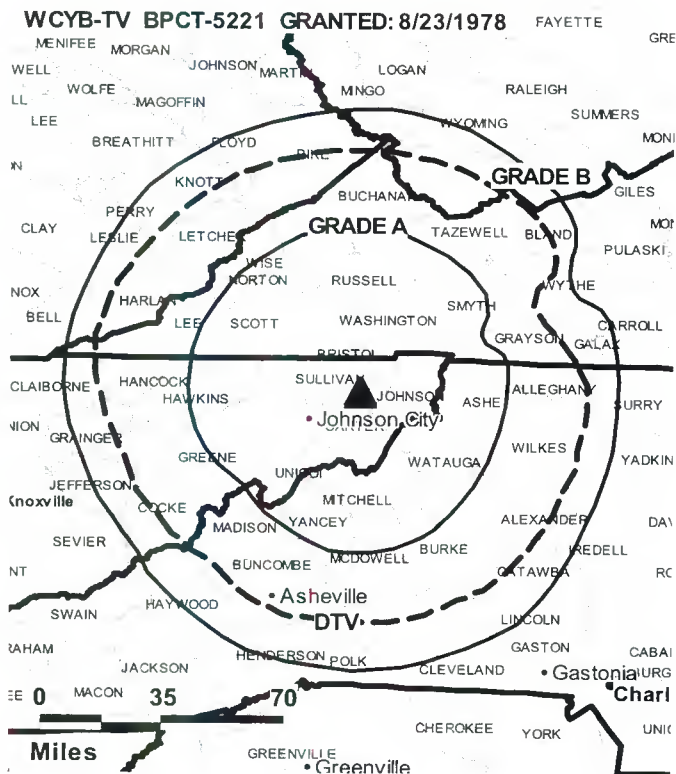
Steve Hawkins, News Manager.

Tom Cupp, Engineering Manager.

Nancy Booher, Interim Accounting Manager.

Cheryl Stout, Program Manager & Traffic Manager.

Tony Venable, Production & Promotion Manager.



© 2006 Warren Communications News

Rates: On request.

City of License: Bristol.

Station DMA: Tri-Cities (Bristol, VA-Kingsport-Johnson City, TN). **Rank:** 91.

Circulation © 2005 Nielsen. Coverage based on Nielsen study.

GrandTotal	Cable TV Households	Non-cable TV Households	Total TV Households
Estimated Station Totals *	300,570	126,990	427,560
Average Weekly Circulation (2005)	211,844	55,037	266,881
Average Daily Circulation (2005)			160,909
Station DMA Total	Cable TV Households	Non-cable TV Households	Total TV Households
Estimated Station Totals *	240,220	87,770	327,990
Average Weekly Circulation (2005)	185,961	51,081	237,042
Average Daily Circulation (2005)			148,193
Other DMA Total	Cable TV Households	Non-cable TV Households	Total TV Households
Estimated Station Totals *	60,350	39,220	99,570
Average Weekly Circulation (2005)	25,883	3,956	29,839
Average Daily Circulation (2005)			12,716

*Estimated station totals are sums of the Nielsen TV and Cable TV household estimates for each county in which the station registers viewing of more than 5% as per the Nielsen Survey Methods.

WCAV
Ch. 19

Network Service: CBS.

Grantee: Gray Television Licensee Inc., 1750 K St. NW, Suite 1200, Washington, DC 20005.

Mailing Address: Box 219, Keswick, VA 22947.

Phone: 540-832-2527.

E-mail: thamber@aol.com

Web Site: http://www.wcav.com

Technical Facilities: Channel No. 19 (500-506 MHz). Authorized power: 1000-kw max. visual, aural. Antenna: 1068-ft above av. terrain, 164-ft. above ground, 1619-ft. above sea level.

Latitude 37° 59' 03"
Longitude 78° 28' 52"

Note: Latitude and longitude coordinates shown are based on the North American Datum of 1927 (NAD 27) as currently required by the Mass Media Bureau of the FCC.

Ownership: Gray Television Inc. (Group Owner).

Began Operation: Sale to present owner by Charlottesville Broadcasting Corp. approved by FCC May 28, 2004. Transfer of control by Charlottesville Broadcasting Corp. from Susan M. Bechtel (25% to 2%) & Laurie G. Cole (25% to 0) to Margot Polivy (45% to 88%) & Marilyn Marcossou (5% to 10%) approved by FCC March 9, 2004. Station operating; no on-air date.

Represented (legal): Womble, Carlyle, Sandridge & Rice, PLLC.

Personnel:

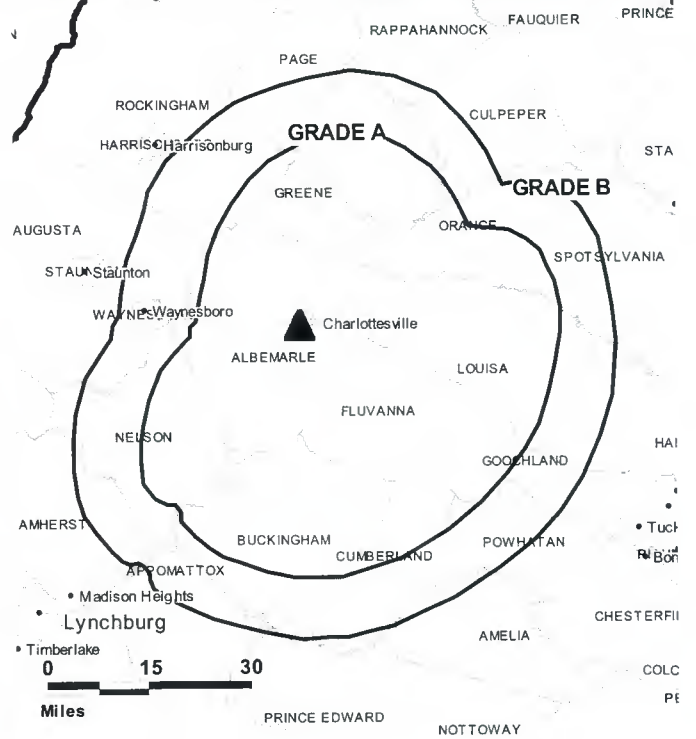
Paul Van Vleet, Director of Programming & Traffic Manager.

City of License: Charlottesville. **Station DMA:** Charlottesville, VA. **Rank:** 186.

Communications Daily

The Authoritative News Service of
Electronic Communications
For Information, call 800-771-9202

WCAV BMPCT-20031219AAK GRANTED: 5/28/2004



© 2006 Warren Communications News

Circulation © 2005 Nielsen. Coverage based on Nielsen study.

GrandTotal	Cable TV Households	Non-cable TV Households	Total TV Households
Estimated Station Totals *	41,650	32,970	74,620
Average Weekly Circulation (2005)	4,965	3,660	8,625
Average Daily Circulation (2005)			2,603
Station DMA Total	Cable TV Households	Non-cable TV Households	Total TV Households
Estimated Station Totals *	41,650	24,490	66,140
Average Weekly Circulation (2005)	4,965	2,961	7,926
Average Daily Circulation (2005)			2,430
Other DMA Total	Cable TV Households	Non-cable TV Households	Total TV Households
Estimated Station Totals *	0	8,480	8,480
Average Weekly Circulation (2005)	0	699	699
Average Daily Circulation (2005)			173

*Estimated station totals are sums of the Nielsen TV and Cable TV household estimates for each county in which the station registers viewing of more than 5% as per the Nielsen Survey Methods.

Virginia — Charlottesville

WVIR-DT Ch. 32

Network Service: NBC.

Grantee: Virginia Broadcasting Corp., 503 E. Market St., Box 769, Charlottesville, VA 22902.

Studio: 503 E. Market St., Charlottesville, VA 22902.

Mailing Address: Box 769, Charlottesville, VA 22902.

Phone: 434-220-2900; 540-886-0934 (Staunton).

Fax: 434-200-2903; 434-220-2904.

E-mail: jfernald@nbc29.com

Web Site: <http://www.nbc29.com>

Technical Facilities: Channel No. 32 (578-584 MHz). Authorized power: 993-kw max. visual, aural. Antenna: 1207-ft above av. terrain, 286-ft. above ground, 1758-ft. above sea level.

Latitude	37°	59'	02"
Longitude	78°	28'	53"

Note: Latitude and longitude coordinates shown are based on the North American Datum of 1927 (NAD 27) as currently required by the Mass Media Bureau of the FCC.

Ownership: Waterman Broadcasting Corp. (Group Owner).

Began Operation: October 15, 2002. Station operating under Special Temporary Authority at 6.5-kw max. visual.

Represented (sales): Continental Television Sales.

Personnel:

Harold B. Wright Jr., Vice President & General Manager.

Jim Fernald, General Sales Manager.

Rod Davis, Local Sales Manager.

Jay Urgo, National & Regional Sales Manager.

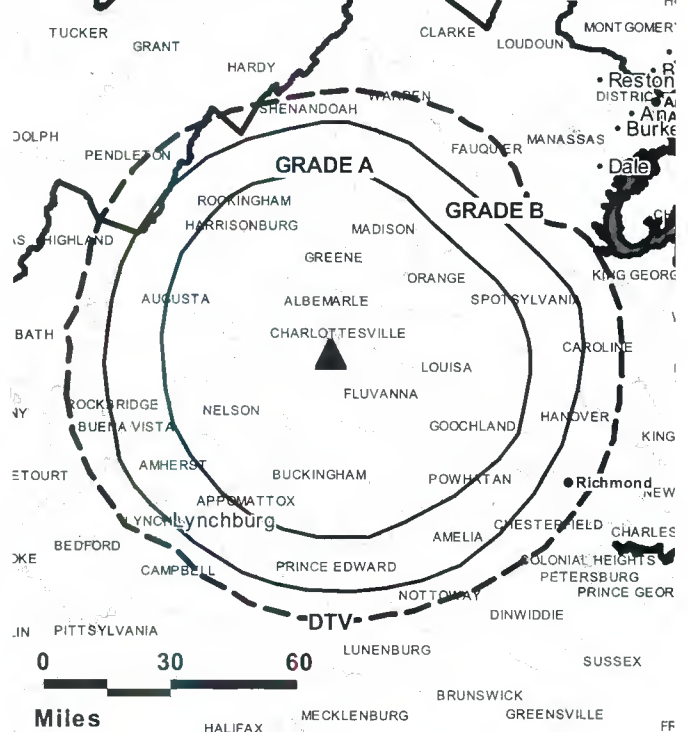
Dave Cupp, News Director.

Bob Jenkins, Chief Engineer.

Pam Mills, Business Manager.

Ben Moore, Program Director.

WVIR-DT BMPCDT-20040730AGY GRANTED: 8/30/2004



© 2006 Warren Communications News

Stephanie Deckard, Marketing Assistant.

Wade Nizidek, Production Coordinator.

Ralph Tobias, Creative Services Manager.

Beth Seaton, Traffic Manager.

City of License: Charlottesville. **Station DMA:** Charlottesville, VA. **Rank:** 186.

Nielsen Data: Not available.

WVIR-TV
Ch. 29

Network Service: NBC.

Licensee: Virginia Broadcasting Corp., Box 769, Charlottesville, VA 22902.

Studio: 503 E. Market St., Charlottesville, VA 22902.

Mailing Address: Box 769, Charlottesville, VA 22902.

Phone: 434-220-2900; 540-886-0934 (Staunton). **Fax:** 434-220-2904.

E-mail: jfernald@nbc29.com

Web Site: http://www.nbc29.com

Technical Facilities: Channel No. 29 (560-566 MHz). Authorized power: 5000-kw max. visual. Antenna: 1191-ft above av. terrain, 279-ft. above ground, 1739-ft. above sea level.

Latitude 37° 59' 00"
Longitude 78° 28' 54"

Transmitter: Carter Mountain, 3.5-mi. S of Charlottesville.

Digital Facilities: Channel No. 32 (578-584 MHz). Power: 993-kw max. visual, aural. Antenna: 1207-ft above av. terrain, 286-ft. above ground, 1758-ft. above sea level.

Latitude 37° 59' 02"
Longitude 78° 28' 53"

FCC Digital File Number: BPCDT-19991028AEI. Granted: May 27, 2004.

Note: Latitude and longitude coordinates shown are based on the North American Datum of 1927 (NAD 27) as currently required by the Mass Media Bureau of the FCC.

Multichannel TV Sound: Stereo only.

Satellite Earth Station: Transmitter Comark; Scientific-Atlanta, 5-meter.

News Service: AP.

Ownership: Waterman Broadcasting Corp. (Group Owner).

Began Operation: March 11, 1973. Sale to present owner by Harold B. Wright Jr., et al., approved by FCC October 30, 1986.

Represented (sales): Continental Television Sales.

Represented (legal): Cohn & Marks.

Represented (engineering): Cohen, Dippell & Everist PC.

Personnel:

Harold B. Wright Jr., Vice President & General Manager.

Jim Fernald, General Sales Manager.

Rod Davis, Local Sales Manager.

Jay Urgo, National & Regional Sales Manager.

Dave Cupp, News Director.

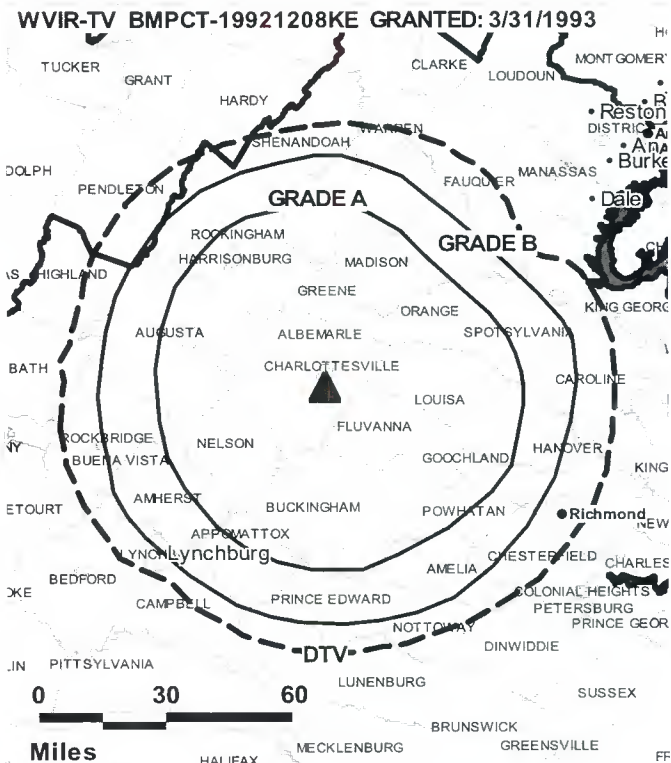
Bob Jenkins, Chief Engineer.

Pam Mills, Business Manager.

Ben Moore, Program Director.

Stephanie Deckard, Marketing Assistant.

Wade Nizidek, Production Coordinator.



© 2006 Warren Communications News

Ralph Tobias, Creative Services Manager.

Beth Seaton, Traffic Manager.

Highest 30 Sec. Rate: \$1000.

City of License: Charlottesville. **Station DMA:** Charlottesville, VA. **Rank:** 186.

Circulation © 2005 Nielsen. Coverage based on Nielsen study.

GrandTotal	Cable TV Households	Non-cable TV Households	Total TV Households
Estimated Station Totals *	114,760	81,040	195,800
Average Weekly Circulation (2005)	69,188	28,204	97,392
Average Daily Circulation (2005)			55,966
Station DMA Total	Cable TV Households	Non-cable TV Households	Total TV Households
Estimated Station Totals *	45,440	24,490	69,930
Average Weekly Circulation (2005)	36,416	14,391	50,807
Average Daily Circulation (2005)			32,601
Other DMA Total	Cable TV Households	Non-cable TV Households	Total TV Households
Estimated Station Totals *	69,320	56,550	125,870
Average Weekly Circulation (2005)	32,772	13,813	46,585
Average Daily Circulation (2005)			23,365

*Estimated station totals are sums of the Nielsen TV and Cable TV household estimates for each county in which the station registers viewing of more than 5% as per the Nielsen Survey Methods.

WDRL-DT
Ch. 41

Network Service: UPN.

Licensee: Danville Television Partnership, Box 14005, Roanoke, VA 24038.

Studio: 5200 Airport Rd., Roanoke, VA 24014.

Mailing Address: Box 14005, Roanoke, VA 24038.

Phone: 540-366-2424. **Fax:** 540-366-7530.

E-mail: manager@wdrl-tv.com

Web Site: http://www.wdrl-tv.com

Technical Facilities: Channel No. 41 (632-638 MHz). Authorized power: 49.8-kw max. visual. Antenna: 351-ft above av. terrain, 174-ft. above ground.

Latitude	36°	30'	36"
Longitude	79°	28'	23"

Holds CP for change to 200-kw max. visual, 1088-ft above av. terrain, 80-ft. above ground, 1940-ft. above sea level; lat. 37° 02' 10", long. 79° 32' 30", BMPCDT-20040702AEO.

Note: Latitude and longitude coordinates shown are based on the North American Datum of 1927 (NAD 27) as currently required by the Mass Media Bureau of the FCC.

Ownership: Melvin N. Eleazer, Debtor-in-Possession.

Began Operation: Station operating; no on-air date.

Personnel:

Melvin N. Eleazer, Chief Executive Officer & General Manager.

Lon Morilli, Station Manager.

Dave Ross, Sales & Traffic Manager.

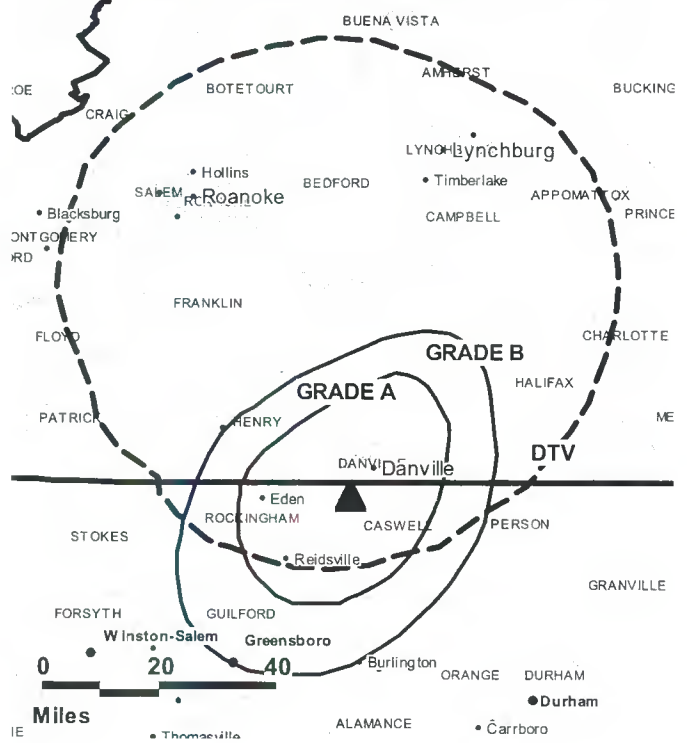
Larry Smith, National Sales Manager.

Dave Spruell, Chief Engineer.

Tammy Taylor, Business Manager.

Ken Kilinski, Promotion Director.

WDRL-DT BMPCDT-20040702AEO GRANTED: 8/4/2004



© 2006 Warren Communications News

Kevin Cook, Production Manager.

Nele Eleazer, Creative Services Director.

City of License: Danville. **Station DMA:** Roanoke-Lynchburg, VA. **Rank:** 68.

Nielsen Data: Not available.

WDRL-TV
Ch. 24

Network Service: UPN.

Licensee: Danville Television Partnership, Box 14005, Roanoke, VA 24038.

Studio: 5200 Airport Rd., Roanoke, VA 24014.

Mailing Address: Box 14005, Roanoke, VA 24038.

Phone: 540-366-2424. **Fax:** 540-366-7530.

E-mail: manager@wdrl-tv.com

Web Site: http://www.wdrl-tv.com

Technical Facilities: Channel No. 24 (530-536 MHz). Authorized power: 1142.6-kw max. visual. Antenna: 351-ft above av. terrain, 174-ft. above ground, 915-ft. above sea level.

Latitude	36°	30'	36"
Longitude	79°	28'	23"

Transmitter: 0.5-mi. S of NC Hwys. 29 & 1353, Old Post Office Bldg., Pelham.

Digital Facilities: Channel No. 41 (632-638 MHz). Power: 49.8-kw max. visual. Antenna: 351-ft above av. terrain, 174-ft. above ground.

Latitude	36°	30'	36"
Longitude	79°	28'	23"

FCC Digital File Number: BPCDT-19991028AEM. Granted: August 04, 2004.

Note: Latitude and longitude coordinates shown are based on the North American Datum of 1927 (NAD 27) as currently required by the Mass Media Bureau of the FCC.

Ownership: Melvin N. Eleazer, Debtor-in-Possession (Group Owner).

Began Operation: August 16, 1994. Bankruptcy court determined Caroline K. Powley never formed partnership with Eleazer. He was awarded full custody of station by court, proposed assignment to Eleazer was dismissed by FCC October 14, 1999.

Represented (legal): Denise B. Moline.

Personnel:

Mel Eleazer, Chief Executive Officer & General Manager.

Lon Morilli, Operations Manager.

Dave Ross, Traffic & Sales Manager.

Larry Smith, National Sales Manager.

Dave Spruell, Chief Engineer.

Tammy Taylor, Business Manager.

Ken Kilinski, Promotion Director.

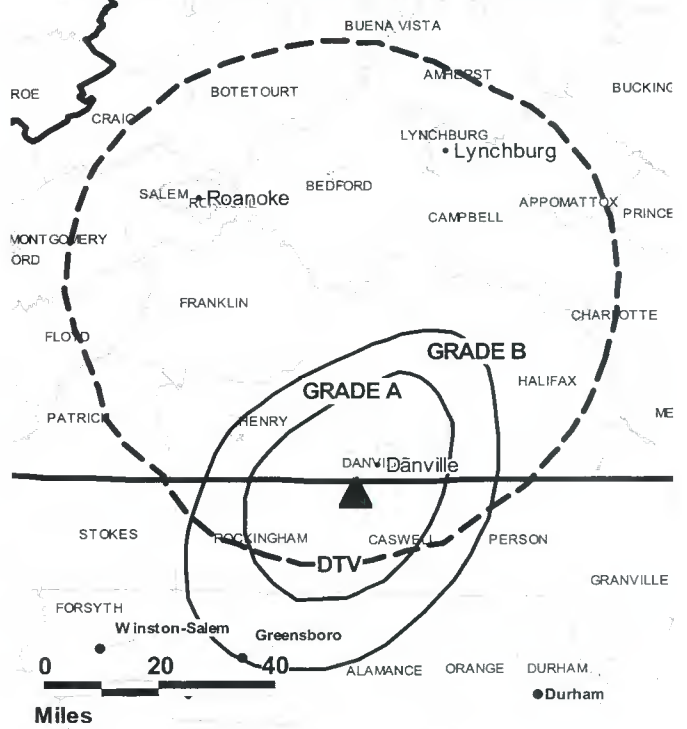
Kevin Cook, Production Manager.

Nele Eleazer, Creative Services Director.

Rates: On request.

City of License: Danville. **Station DMA:** Roanoke-Lynchburg, VA. **Rank:** 68.

WDRL-TV BMPCT-19930909KE GRANTED: 2/18/1994



Circulation © 2005 Nielsen. Coverage based on Nielsen study.

GrandTotal	Cable TV Households	Non-cable TV Households	Total TV Households
Estimated Station Totals *	266,100	105,680	371,780
Average Weekly Circulation (2005)	39,104	8,333	47,437
Average Daily Circulation (2005)			9,823
Station DMA Total	Cable TV Households	Non-cable TV Households	Total TV Households
Estimated Station Totals *	221,210	105,680	326,890
Average Weekly Circulation (2005)	35,679	8,333	44,012
Average Daily Circulation (2005)			9,139
Other DMA Total	Cable TV Households	Non-cable TV Households	Total TV Households
Estimated Station Totals *	44,890	0	44,890
Average Weekly Circulation (2005)	3,425	0	3,425
Average Daily Circulation (2005)			684

*Estimated station totals are sums of the Nielsen TV and Cable TV household estimates for each county in which the station registers viewing of more than 5% as per the Nielsen Survey Methods.

WLFG
Ch. 68

Network Service: IND.

Licensee: Living Faith Ministries, Rte. 460, Box 151, Vansant, VA 24656.

Studio: 8594 Hidden Valley Rd., Abingdon, VA 24210.

Mailing Address: Box 151, Vansant, VA 24656.

Phone: 540-676-3806; 276-935-7850. **Fax:** 540-676-3572.

E-mail: lisa@livingfaithtelevision.com

Technical Facilities: Channel No. 68 (794-800 MHz). Authorized power: 1140-kw max. visual. Antenna: 2504-ft above av. terrain, 167-ft. above ground, 4348-ft. above sea level.

Latitude 36° 49' 47"
Longitude 82° 04' 45"

Transmitter: Clinch Mountain.

Digital Facilities: Channel No. 49 (680-686 MHz). Power: 1000-kw max. visual. Antenna: 2172-ft above av. terrain, 167-ft. above ground.

Latitude 36° 49' 47"
Longitude 82° 04' 45"

FCC Digital File Number: BPCDT-19991029AGK. Granted: February 23, 2001.

Note: Latitude and longitude coordinates shown are based on the North American Datum of 1927 (NAD 27) as currently required by the Mass Media Bureau of the FCC.

Ownership: Living Faith Ministries Inc. (Group Owner).

Began Operation: January 1, 1995. Transfer of control from Tookland Pentecostal Church to Living Faith Broadcasting Inc. approved by FCC March 31, 2005, but not yet consummated. Involuntary transfer of control to Official Board dismissed at filer's request December 3, 2004.

Represented (engineering): Robert L. Littler II.

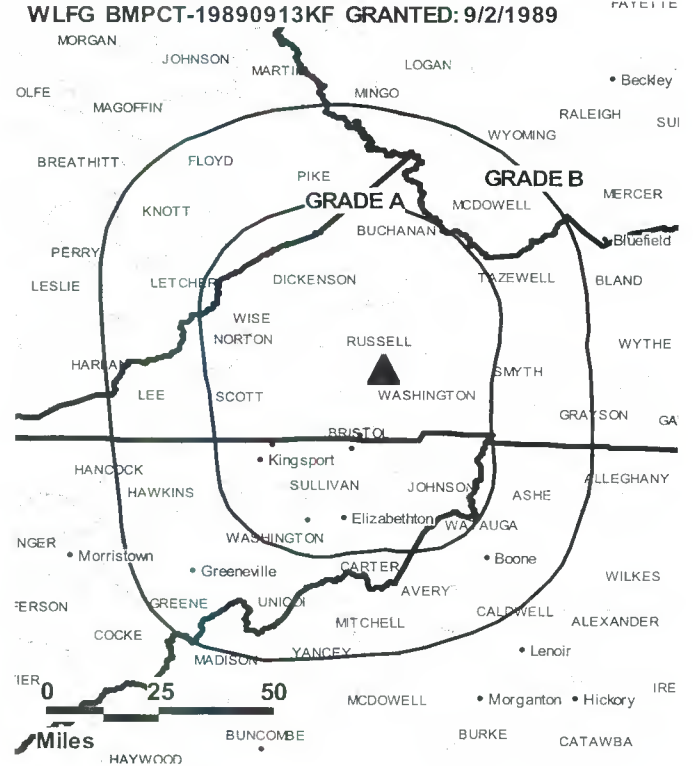
Personnel:

- Michael Smith, President.
- Marvin W. McGeorge, Sales Manager.
- Chuck Britt, Chief Engineer.
- Freda Keene, Chief Financial Officer.
- Lisa Smith, Promotion Director.
- Sue Howington, Traffic Manager.

Rates: On request.

City of License: Grundy.

Station DMA: Tri-Cities (Bristol, VA-Kingsport-Johnson City, TN). **Rank:** 91.



Circulation © 2005 Nielsen. Coverage based on Nielsen study.

GrandTotal	Cable TV Households	Non-cable TV Households	Total TV Households
Estimated Station Totals *	220,980	9,240	230,220
Average Weekly Circulation (2005)	17,746	741	18,487
Average Daily Circulation (2005)			4,419
Station DMA Total	Cable TV Households	Non-cable TV Households	Total TV Households
Estimated Station Totals *	193,490	9,240	202,730
Average Weekly Circulation (2005)	15,721	741	16,462
Average Daily Circulation (2005)			3,983
Other DMA Total	Cable TV Households	Non-cable TV Households	Total TV Households
Estimated Station Totals *	27,490	0	27,490
Average Weekly Circulation (2005)	2,025	0	2,025
Average Daily Circulation (2005)			436

*Estimated station totals are sums of the Nielsen TV and Cable TV household estimates for each county in which the station registers viewing of more than 5% as per the Nielsen Survey Methods.

WLFG-DT
Ch. 49

Network Service: IND.

Grantee: Living Faith Ministries Inc., Box 151, Vansant, VA 24656.

Studio: 8594 Hidden Valley Rd., Abingdon, VA 24210.

Mailing Address: Box 151, Vansant, VA 24656.

Phone: 540-676-3806. **Fax:** 540-676-3572.

E-mail: lisa@livingfaithtelevision.com

Technical Facilities: Channel No. 49 (680-686 MHz). Authorized power: 1000-kw max. visual. Antenna: 2172-ft above av. terrain, 167-ft. above ground.

Latitude	36°	49'	47"
Longitude	82°	04'	45"

Note: Latitude and longitude coordinates shown are based on the North American Datum of 1927 (NAD 27) as currently required by the Mass Media Bureau of the FCC.

Ownership: Living Faith Ministries Inc. (Group Owner).

Began Operation: Station operating under Special Temporary Authority at 250-kw max. visual; no on-air date

Personnel:

Michael D. Smith, President.

Marvin W. McGeorge, Sales Manager.

Chuck Britt, Chief Engineer.

Freda Keene, Chief Financial Officer.

Lisa Smith, Promotion Director.

Sue Howington, Traffic Manager.

City of License: Grundy.

Station DMA: Tri-Cities (Bristol, VA-Kingsport-Johnson City, TN). **Rank:** 91.

Nielsen Data: Not available.

WVEC-DT
Ch. 41

Network Service: ABC.

Licensee: WVEC Television Inc., 613 Woodis Ave., Norfolk, VA 23510.

Studios: 774 Settler's Landing Rd., Hampton, VA 23669; 613 Woodis Ave., Norfolk, VA 23510.

Mailing Address: 613 Woodis Ave., Norfolk, VA 23510.

Phone: 757-625-1313; 757-628-5888. **Fax:** 757-628-6530.

E-mail: lrobinson@wvec.com

Web Site: <http://www.wvec.com>

Technical Facilities: Channel No. 41 (632-638 MHz). Authorized power: 1000-kw max. visual. Antenna: 1129-ft above av. terrain, 1122-ft. above ground, 1145-ft. above sea level.

Latitude	36°	49'	00"
Longitude	76°	28'	06"

Transmitter: 5225 Nansemond Pkwy., Suffolk.

Note: Latitude and longitude coordinates shown are based on the North American Datum of 1927 (NAD 27) as currently required by the Mass Media Bureau of the FCC.

Multichannel TV Sound: Stereo only.

Ownership: Belo Corp. (Group Owner).

Began Operation: April 3, 2002. Standard and High Definition.

Represented (sales): TeleRep Inc.

Represented (engineering): Cohen, Dippell & Everist PC.

Personnel:

Mario A. Hewitt, President & General Manager.

Christopher Klein, Director of Sales & Marketing.

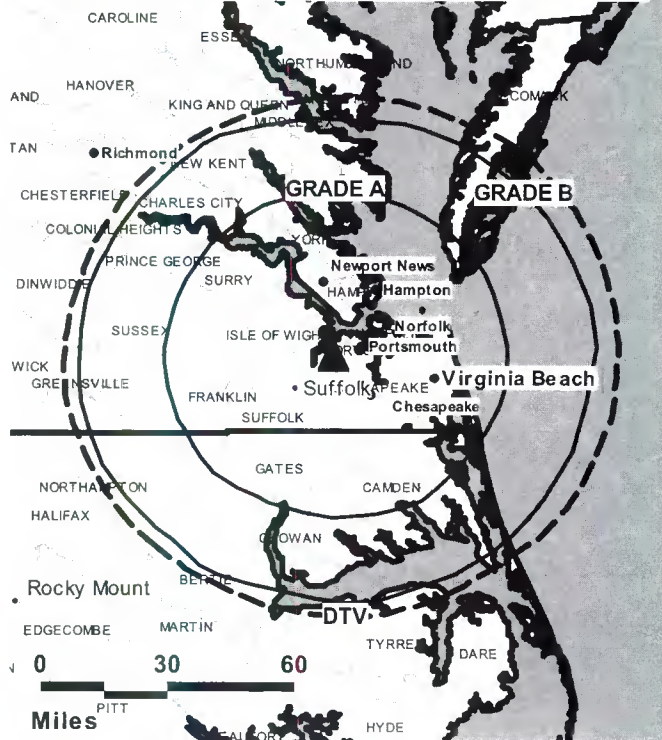
Cindy Dove, Local Sales Manager.

Michael Valentine, Executive News Director.

Peter Dennant, Engineering Director.

Chris Parker, Controller.

WVEC-DT BMAPCDT-19991208ACM GRANTED: 12/1/2000



© 2006 Warren Communications News

Deb Shollenberger, Program Director.

Wendy Juren, Director of Community Marketing.

Greg Brauer, Production Manager.

Curtis Miles, Creative Services Manager.

City of License: Hampton. **Station DMA:** Norfolk-Portsmouth-Newport News, VA.

Rank: 42.

Nielsen Data: Not available.

WVEC-TV
Ch. 13

Network Service: ABC.

Licensee: WVEC Television Inc., 613 Woodis Ave., Norfolk, VA 23510.

Studios: 774 Settler's Landing Rd., Hampton, VA 23669; 613 Woodis Ave., Norfolk, VA 23510.

Mailing Address: 613 Woodis Ave., Norfolk, VA 23510.

Phone: 757-625-1313 (Hampton); 757-628-5888 (Norfolk).

Fax: 757-628-6530 (Norfolk).

E-mail: lrobinson@wvec.com

Web Site: http://www.wvec.com

Technical Facilities: Channel No. 13 (210-216 MHz). Authorized power: 177-kw visual, 31.6-kw aural. Antenna: 1191-ft above av. terrain, 1184-ft. above ground, 1207-ft. above sea level.

Latitude 36° 49' 00"
Longitude 76° 28' 06"

Transmitter: 5225 Nansemond Pkwy., Suffolk.

Digital Facilities: Channel No. 41 (632-638 MHz). Power: 1000-kw max. visual. Antenna: 1129-ft above av. terrain, 1122-ft. above ground, 1145-ft. above sea level.

Latitude 36° 49' 00"
Longitude 76° 28' 06"

FCC Digital File Number: BMPCDT-19991208ACM. Granted: December 01, 2000.

Note: Latitude and longitude coordinates shown are based on the North American Datum of 1927 (NAD 27) as currently required by the Mass Media Bureau of the FCC.

Multichannel TV Sound: Stereo only.

Satellite Earth Stations: Transmitter Harris; RCA, 3.7-meter Ku-band; Superior, 4.5-meter Ku-band; Andrew, 4.5-meter C-band; Andrew, 7.3-meter C-band; Scientific-Atlanta, 10-meter C-band; Standard Components, Scientific-Atlanta, RCA, Avantek receivers.

News Services: UPI, CNN Newsource, AP.

Ownership: Belo Corp. (Group Owner).

Began Operation: September 19, 1953. Initial broadcasts were on Ch. 15; switched to Ch. 13 November 13, 1959. Sale to Corinthian Broadcasting by Thomas P. Chisman, et al., approved by FCC February 12, 1980 (Television Digest, Vol. 19:21). Sale to present owner by Corinthian Broadcasting approved by FCC November 29, 1983 (Vol. 23:20).

Represented (sales): TeleRep Inc.

Represented (legal): Wiley, Rein & Fielding.

Personnel:

Mario A. Hewitt, President & General Manager.

Cindy Dove, Local Sales Manager.

Michael Valentine, Executive News Director.

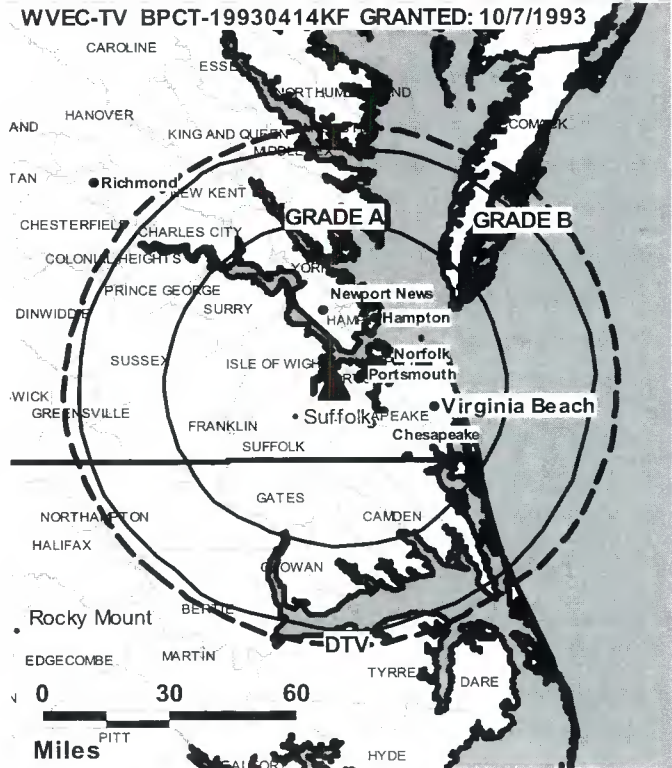
Peter D. Dennant Jr., Engineering Director.

Chris Parker, Controller.

Deb Shollenberger, Program Director.

Wendy Juren, Director of Community Marketing.

Christopher Klein, Director of Sales & Marketing.



© 2006 Warren Communications News

Greg Brauer, Production Manager.

Curtis E. Miles, Creative Services Manager.

Rates: On request.

City of License: Hampton. **Station DMA:** Norfolk-Portsmouth-Newport News, VA.

Rank: 42.

Circulation © 2005 Nielsen. Coverage based on Nielsen study.

Grand Total	Cable TV Households	Non-cable TV Households	Total TV Households
Estimated Station Totals *	534,370	180,110	714,480
Average Weekly Circulation (2005)	385,140	101,090	486,230
Average Daily Circulation (2005)			254,718
Station DMA Total	Cable TV Households	Non-cable TV Households	Total TV Households
Estimated Station Totals *	521,570	158,440	680,010
Average Weekly Circulation (2005)	382,086	98,950	481,036
Average Daily Circulation (2005)			252,490
Other DMA Total	Cable TV Households	Non-cable TV Households	Total TV Households
Estimated Station Totals *	12,800	21,670	34,470
Average Weekly Circulation (2005)	3,054	2,140	5,194
Average Daily Circulation (2005)			2,228

*Estimated station totals are sums of the Nielsen TV and Cable TV household estimates for each county in which the station registers viewing of more than 5% as per the Nielsen Survey Methods.

Virginia — Harrisonburg

WHSV-DT
Ch. 49

Network Service: ABC.

Grantee: Gray Television Licensee Inc., 1750 K St. NW, Suite 1200, Washington, DC 20005.

Studios: 29 N. Central Ave., Staunton, VA 24401; 50 N. Main St., Harrisonburg, VA 22802.

Mailing Address: 50 N. Main St., Harrisonburg, VA 22802.

Phone: 540-433-9191. **Fax:** 540-433-4028.

E-mail: tmerritt@whsv.com

Web Site: http://www.whsv.com

Technical Facilities: Channel No. 49 (680-686 MHz). Authorized power: 88.2-kw max. visual. Antenna: 2119-ft above av. terrain, 315-ft. above ground.

Latitude	38°	36'	05"
Longitude	78°	37'	57"

Transmitter: Big Mountain, New Market.

Note: Latitude and longitude coordinates shown are based on the North American Datum of 1927 (NAD 27) as currently required by the Mass Media Bureau of the FCC.

Ownership: Gray Television Inc. (Group Owner).

Began Operation: Station operating under Special Temporary Authority at 65-kw max. visual; no on-air date.

Represented (legal): Wiley, Rein & Fielding.

Represented (sales): Continental Television Sales.

Personnel:

Tracey B. Jones, Vice President, General Manager & Program Director.

Benjamin Williams, Operations Manager & Chief Engineer.

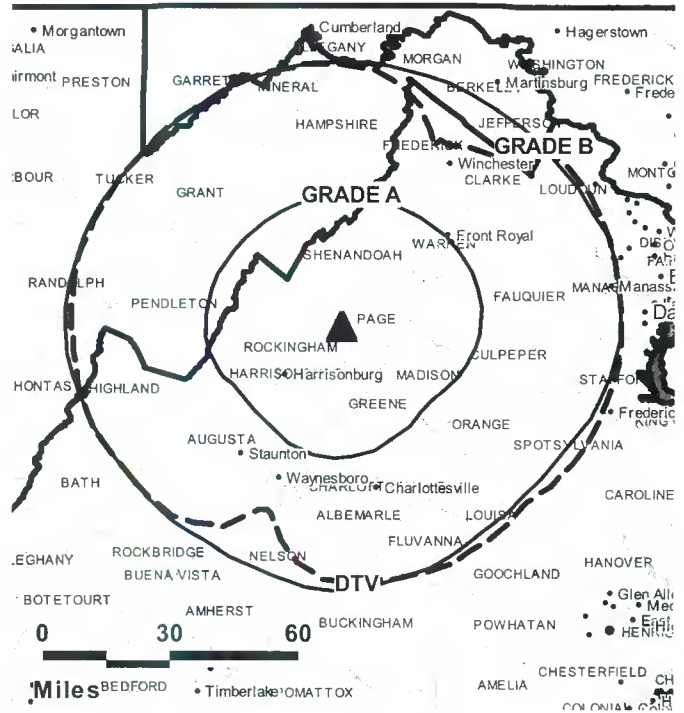
Tim Merritt, General Sales Manager.

Jamey Hansbrough, Local Sales Manager.

Van Hackett, News Director.

Brenda Brown, Business Manager.

WHSV-DT BPCDT-19991028ADT GRANTED: 12/14/2001 ADA



© 2006 Warren Communications News

Jeremy Harmon, Promotion, Creative Services & Production Manager.

Tina Wood, Traffic Manager.

Highest 30 Sec. Rate: \$400.

City of License: Harrisonburg. **Station DMA:** Harrisonburg, VA. **Rank:** 181.

Nielsen Data: Not available.

WHSV-TV
Ch. 3

Network Service: ABC.

Licensee: Gray Television Licensee Inc., 1750 K St. NW, Suite 1200, Washington, DC 20003.

Studios: 29 N. Central Ave., Staunton, VA 24401; 50 N. Main St., Harrisonburg, VA 22802.

Mailing Address: 50 N. Main St., Harrisonburg, VA 22802-0030.

Phone: 540-433-9191. **Fax:** 540-433-4028.

E-mail: tmerritt@whsv.com

Web Site: http://www.whsv.com

Technical Facilities: Channel No. 3 (60-66 MHz). Authorized power: 8.32-kw visual, 0.83-kw aural. Antenna: 2130-ft above av. terrain, 332-ft. above ground, 3287-ft. above sea level.

Latitude 38° 36' 05"
Longitude 78° 37' 57"

Transmitter: Big Mountain, New Market.

Digital Facilities: Channel No. 49 (680-686 MHz). Power: 88.2-kw max. visual. Antenna: 2119-ft above av. terrain, 315-ft. above ground.

Latitude 38° 36' 05"
Longitude 78° 37' 57"

FCC Digital File Number: BPCDT-19991028ADT. Granted: December 14, 2001.

Note: Latitude and longitude coordinates shown are based on the North American Datum of 1927 (NAD 27) as currently required by the Mass Media Bureau of the FCC.

Satellite Earth Stations: Transmitter Harris; AFC, 3.6-meter C-band; DH Satellite, 3.7-meter KC-band; ChannelMaster, 3.7-meter C-band; Andrew, 4.7-meter C-band; ADM, 6.1-meter C-band; Standard Agile Omni, M/A-Com, Avantek receivers.

News Services: AP, ABC NewsOne.

Ownership: Gray Television Inc. (Group Owner).

Began Operation: October 9, 1953. Sale to present owner by Benedek Broadcasting Co. LLC approved by FCC August 29, 2002 (Television Digest, Vol. 42:14). Sale to Benedek Broadcasting Co. LLC by Worrell Broadcasting approved by FCC November 5, 1986. Sale to Worrell Broadcasting by Gilmore Broadcasting approved by FCC January 15, 1976; transfer completed June 3, 1976. Sale to Gilmore Broadcasting by Evening Star and Hamilton Shea approved by FCC August 9, 1965 (Vol. 5:23, 33). Sale of 50% by Transcontinent Corp. & 1% by Hamilton Shea to the Evening Star Broadcasting Co. approved by FCC September 23, 1959 (Vol. 15:30, 32, 39). Sale to Transcontinent Corp. & Hamilton Shea as co-equal owners by Frederick L. Allman approved by FCC May 29, 1956 (Vol. 12:15, 22).

Represented (sales): Continental Television Sales.

Represented (legal): Wiley, Rein & Fielding.

Personnel:

Tracey Jones, Vice President, General Manager & Program Director.

Ben Williams, Chief Engineer & Operations Manager.

Tim Merritt, General Sales Manager.

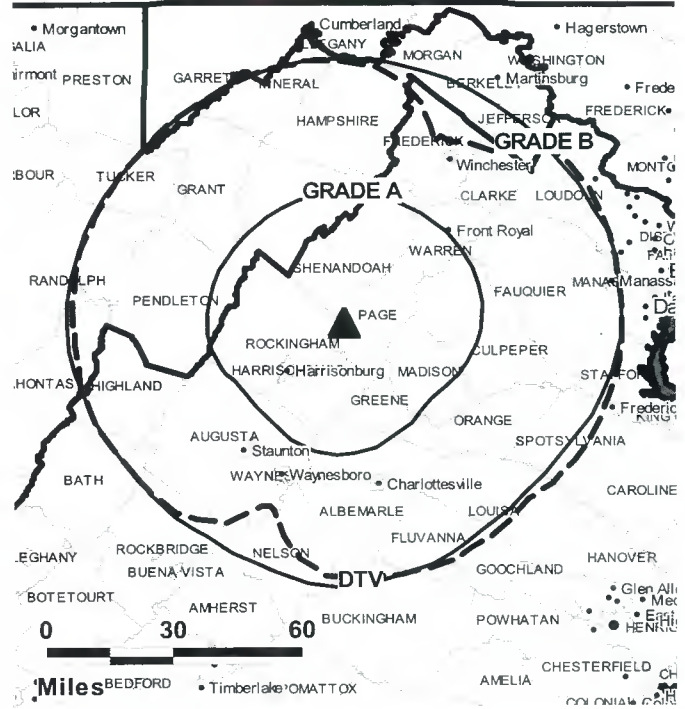
Jamey Hansbrough, Local Sales Manager.

Van Hackett, News Director.

Brenda Brown, Business Manager.

WHSV-TV BMPCT-1171 GRANTED: 7/28/1953

AD/



© 2006 Warren Communications News

Jeremy Harmon, Promotion, Creative Services & Production Director.

Tina Wood, Traffic Manager.

Highest 30 Sec. Rate: \$1500.

City of License: Harrisonburg. **Station DMA:** Harrisonburg, VA. **Rank:** 181.

Circulation © 2005 Nielsen. Coverage based on Nielsen study.

GrandTotal	Cable TV Households	Non-cable TV Households	Total TV Households
Estimated Station Totals *	125,470	28,670	154,140
Average Weekly Circulation (2005)	55,248	12,430	67,678
Average Daily Circulation (2005)			35,852
Station DMA Total	Cable TV Households	Non-cable TV Households	Total TV Households
Estimated Station Totals *	54,600	28,670	83,270
Average Weekly Circulation (2005)	43,224	12,430	55,654
Average Daily Circulation (2005)			33,193
Other DMA Total	Cable TV Households	Non-cable TV Households	Total TV Households
Estimated Station Totals *	70,870	0	70,870
Average Weekly Circulation (2005)	12,024	0	12,024
Average Daily Circulation (2005)			2,659

*Estimated station totals are sums of the Nielsen TV and Cable TV household estimates for each county in which the station registers viewing of more than 5% as per the Nielsen Survey Methods.

WJPR
Ch. 21
(Satellite of WFXR-TV, Roanoke)

Network Service: FOX.

Licensee: Grant Broadcasting System II Inc., 915 Middle River Dr., Fort Lauderdale, FL 33304.

Studio: 1765 Airport Rd., Lynchburg, VA 24502.

Mailing Address: 2618 Colonial Ave. SW, Roanoke, VA 24015.

Phone: 540-344-2127 (Roanoke); 434-239-2700 (Lynchburg). **Fax:** 540-345-1912.

E-mail: kasper@fox2127.com

Web Site: http://www.fox2127.com

Technical Facilities: Channel No. 21 (512-518 MHz). Authorized power: 4207-kw max. visual, 421-kw aural. Antenna: 1640-ft above av. terrain, 886-ft. above ground, 2748-ft. above sea level.

Latitude 37° 19' 14"
 Longitude 79° 37' 58.5"

Transmitter: Flat Top Mountain, Bedford County.

Digital Facilities: Channel No. 20 (506-512 MHz). Power: 400-kw max. visual. Antenna: 1641-ft above av. terrain, 689-ft. above ground.

Latitude 37° 19' 14"
 Longitude 79° 37' 58"

FCC Digital File Number: BPCDT-19991028AFD. Granted: May 03, 2001.

Note: Latitude and longitude coordinates shown are based on the North American Datum of 1927 (NAD 27) as currently required by the Mass Media Bureau of the FCC.

Multichannel TV Sound: Stereo only.

Satellite Earth Stations: Transmitter Townsend; AFC, 3-meter Ku-band; Comtech, 5-meter C-band; Pinzone, M/A-Corn receivers.

Ownership: Grant Broadcasting Stations (Group Owner).

Began Operation: March 23, 1986.

Represented (sales): Blair Television.

Represented (legal): Wilkinson, Barker, Knauer & Quinn LLP.

Personnel:

Dave Bunnell, General Manager & General Sales Manager.

Thomas Grant, National Sales Manager.

Jennifer Waddell, News Director.

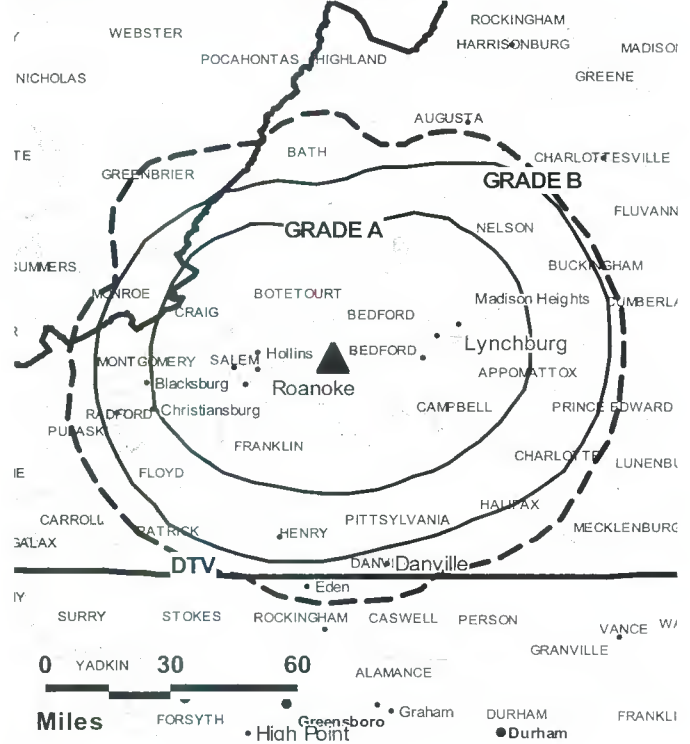
Steve Etherton, Chief Engineer.

Judy Witt, Business Manager.

Kasper Hughes, Program Director.

Chris Holt, Promotion Director.

WJPR BPCT-19930226KG GRANTED: 5/13/1993



Mike Hanger, Production Manager.

Sherri Parrish, Traffic Director.

Rates: On request.

City of License: Lynchburg. **Station DMA:** Roanoke-Lynchburg, VA. **Rank:** 68.

Circulation © 2005 Nielsen. Coverage based on Nielsen study.

GrandTotal	Cable TV Households	Non-cable TV Households	Total TV Households
Estimated Station Totals *	55,050	90,280	145,330
Average Weekly Circulation (2005)	24,082	10,160	34,242
Average Daily Circulation (2005)			11,154
Station DMA Total	Cable TV Households	Non-cable TV Households	Total TV Households
Estimated Station Totals *	55,050	90,280	145,330
Average Weekly Circulation (2005)	24,082	10,160	34,242
Average Daily Circulation (2005)			11,154

*Estimated station totals are sums of the Nielsen TV and Cable TV household estimates for each county in which the station registers viewing of more than 5% as per the Nielsen Survey Methods.

WJPR-DT

Ch. 20

Network Service: FOX.

Grantee: Grant Broadcasting Systems II Inc., 915 Middle River Dr., Suite 406, Ft. Lauderdale, FL 33304.

Studio: 1765 Airport Rd., Lynchburg, VA 24502.

Mailing Address: Box 2127, Roanoke, VA 24009.

Phone: 540-344-2127 (Roanoke); 434-239-2700 (Lynchburg). **Fax:** 540-345-1912.

E-mail: kasper@fox2127.com

Web Site: http://www.fox2127.com

Technical Facilities: Channel No. 20 (506-512 MHz). Authorized power: 400-kw max. visual. Antenna: 1641-ft above av. terrain, 689-ft. above ground.

Latitude	37°	19'	14"
Longitude	79°	37'	58"

Note: Latitude and longitude coordinates shown are based on the North American Datum of 1927 (NAD 27) as currently required by the Mass Media Bureau of the FCC.

Ownership: Grant Broadcasting Stations (Group Owner).

Began Operation: March 1, 2002. Standard Definition. Station operating under Special Temporary Authority at 41-kw max. visual.

Personnel:

Dave Bunnell, General Manager & General Sales Manager.

Thomas Grant, National Sales Manager.

Jennifer Waddell, News Director.

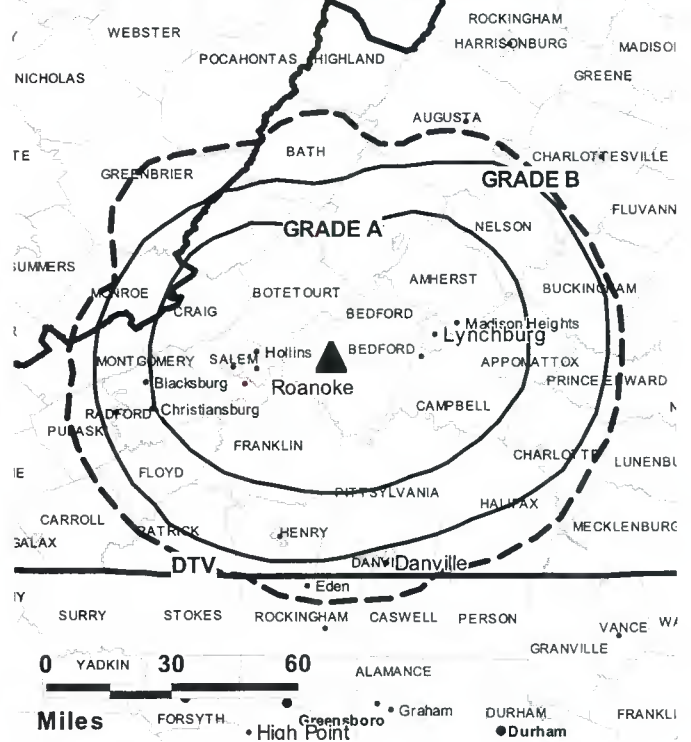
Steve Etherton, Chief Engineer.

Judy Witt, Business Manager.

Kasper Hughes, Program Director.

Chris Holt, Promotion Director.

WJPR-DT BPCDT-19991028AFD GRANTED: 5/3/2001



© 2006 Warren Communications News

Mike Hanger, Production Manager.

Sherri Parrish, Traffic Director.

City of License: Lynchburg. **Station DMA:** Roanoke-Lynchburg, VA. **Rank:** 68.

Nielsen Data: Not available.

WSET-DT
Ch. 56

Network Service: ABC.

Grantee: WSET Inc., Box 11588, Lynchburg, VA 24506-1588.

Studio: 2320 Langhorne Rd., Lynchburg, VA 24501.

Mailing Address: Box 11588, Lynchburg, VA 24506-1588.

Phone: 434-528-1313. **Fax:** 434-847-8800.

E-mail: wset@wset.com

Web Site: http://www.wset.com

Technical Facilities: Channel No. 56 (722-728 MHz). Authorized power: 1000-kw max. visual. Antenna: 1889-ft above av. terrain, 1058-ft. above ground, 2976-ft. above sea level.

Latitude	37°	18'	54"
Longitude	79°	38'	06"

Requests modification of CP for change to 200-kw max. visual, 1865-ft above av. terrain, 1035-ft. above ground, 2954-ft. above sea level; BMPCDT-20050630AEQ.

Note: Latitude and longitude coordinates shown are based on the North American Datum of 1927 (NAD 27) as currently required by the Mass Media Bureau of the FCC.

News Services: ABC NewsOne, AP, CNN.

Ownership: Allbritton Communications Co. (Group Owner).

Began Operation: May 1, 2002.

Represented (sales): Continental Television Sales.

Represented (legal): Hogan & Hartson LLP.

Represented (engineering): Cavell, Mertz & Davis Inc.

Personnel:

Randall Smith, President.

Douglas Daniel, Vice President, Broadcast Operations, & Engineering Director.

Susan Schamerhorn, General Sales Manager.

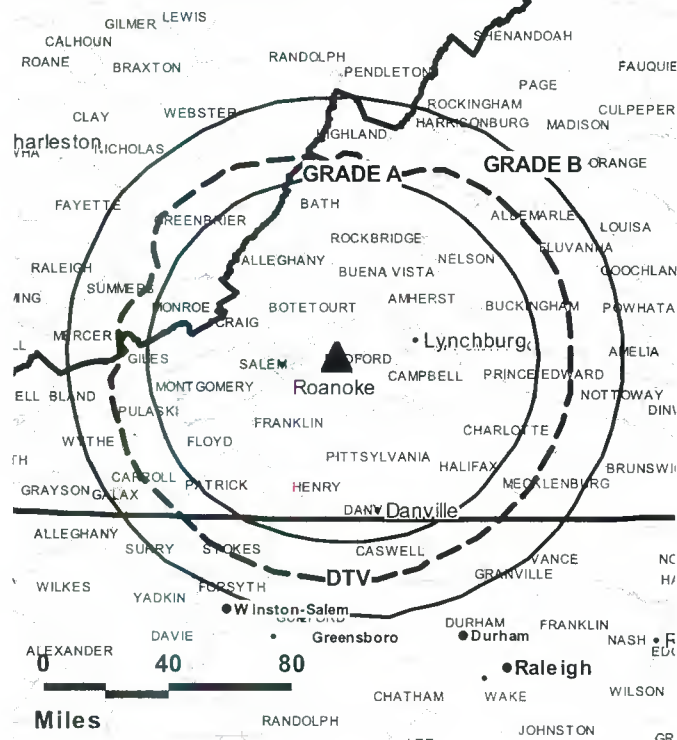
Linda Ottinger-Dinkle, Local Sales Manager.

Bruce Kirk, News Director.

Willis Little, Chief Engineer.

Carol Christensen, Finance Director.

WSET-DT BMPCDT-20021001AAJ GRANTED: 3/14/2003



Debbie Coleman, Administration Director.

John Crumpler, Promotion, Audience Development & Graphic Arts Director.

K. C. Spiron, Production Manager.

Wade Campbell, Creative Services Director.

Dorothy Ballagh, Traffic Manager.

City of License: Lynchburg. **Station DMA:** Roanoke-Lynchburg, VA. **Rank:** 68.

Nielsen Data: Not available.

WSET-TV
Ch. 13

Network Service: ABC.

Licensee: WSET Inc., Box 11588, Lynchburg, VA 24506-1588.

Studio: 2320 Langhorne Rd., Lynchburg, VA 24501.

Mailing Address: Box 11588, Lynchburg, VA 24506-1588.

Phone: 434-528-1313. **Fax:** 434-847-0458.

E-mail: wset@wset.com

Web Site: http://www.wset.com

Technical Facilities: Channel No. 13 (210-216 MHz). Authorized power: 300-kw visual, 29.5-kw aural. Antenna: 1960-ft above av. terrain, 1189-ft. above ground, 3149-ft. above sea level.

Latitude 37° 18' 54"
Longitude 79° 38' 06"

Transmitter: Thaxton Mountain, 15-mi. E of Roanoke.

Digital Facilities: Channel No. 56 (722-728 MHz). Power: 1000-kw max. visual. Antenna: 1889-ft above av. terrain, 1058-ft. above ground, 2976-ft. above sea level.

Latitude 37° 18' 54"
Longitude 79° 38' 06"

FCC Digital File Number: BPCDT-19991028AAO. Granted: January 16, 2001.

Note: Latitude and longitude coordinates shown are based on the North American Datum of 1927 (NAD 27) as currently required by the Mass Media Bureau of the FCC.

Satellite Earth Stations: Transmitter Harris; Microdyne, 7-meter; Andrew, 7-meter; Microdyne, M/A-Com, Avantek receivers.

News Services: AP, ABC NewsOne.

Ownership: Allbritton Communications Co. (Group Owner).

Began Operation: February 8, 1953. Sale to present owner by Evening Star Broadcasting Co. approved by FCC May 5, 1976. Sale to Evening Star by Lynchburg Broadcasting Co. approved by FCC August 23, 1965 (Television Digest, Vol. 5:25, 35).

Represented (sales): Continental Television Sales.

Represented (legal): Hogan & Hartson LLP.

Represented (engineering): Jansky & Bailey.

Personnel:

Randall Smith, President.

Douglas Daniel, Vice President & Broadcast Operations & Engineering Director.

Susan Schamerhorn, General Sales Manager.

Linda Ottinger-Dinkle, Local Sales Manager.

Bruce Kirk, News Director.

Willis Little, Chief Engineer.

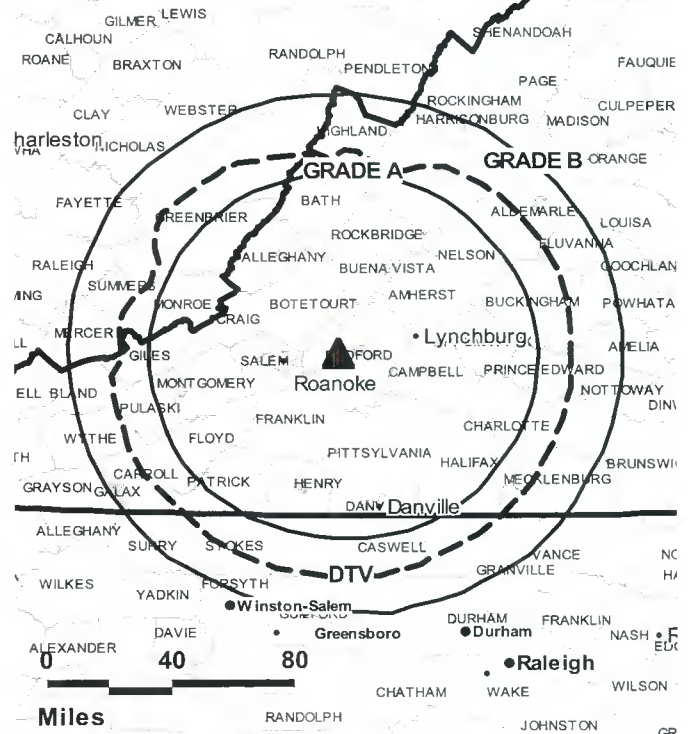
Carol Christenson, Finance Director.

Debbie Coleman, Administration Director.

John Crumpler, Audience Development & Graphic Arts & Promotions Director.

K.C. Spiron, Production Manager.

WSET-TV BMPCT-19810423KF GRANTED: 9/29/1981



© 2006 Warren Communications News

Wade Campbell, Creative Services Director.

Dorothy Ballagh, Traffic Manager.

Rates: On request.

City of License: Lynchburg. **Station DMA:** Roanoke-Lynchburg, VA. **Rank:** 68.

Circulation © 2005 Nielsen. Coverage based on Nielsen study.

GrandTotal	Cable TV Households	Non-cable TV Households	Total TV Households
Estimated Station Totals *	266,340	199,110	465,450
Average Weekly Circulation (2005)	171,695	91,343	263,038
Average Daily Circulation (2005)			129,148
Station DMA Total	Cable TV Households	Non-cable TV Households	Total TV Households
Estimated Station Totals *	245,290	175,290	420,580
Average Weekly Circulation (2005)	166,191	88,846	255,037
Average Daily Circulation (2005)			126,221
Other DMA Total	Cable TV Households	Non-cable TV Households	Total TV Households
Estimated Station Totals *	21,050	23,820	44,870
Average Weekly Circulation (2005)	5,504	2,497	8,001
Average Daily Circulation (2005)			2,927

*Estimated station totals are sums of the Nielsen TV and Cable TV household estimates for each county in which the station registers viewing of more than 5% as per the Nielsen Survey Methods.

WPXW
Ch. 66

Network Service: PAX.

Licensee: Paxson Washington License Inc., 601 Clearwater Park Rd., West Palm Beach, FL 33401.

Studio: 6199 Old Arrington Lane, Fairfax Station, VA 22039.

Mailing Address: 6199 Old Arrington Lane, Fairfax Station, VA 22039.

Phone: 703-503-7966. **Fax:** 703-503-1225.

Web Site: <http://www.pax.tv>

Technical Facilities: Channel No. 66 (782-788 MHz). Authorized power: 3400-kw max. visual, 500-kw aural. Antenna: 623-ft above av. terrain, 461-ft. above ground, 904-ft. above sea level.

Latitude 38° 47' 16"
Longitude 77° 19' 47"

Transmitter: 6110 Ox Rd., Fairfax Station.

Digital Facilities: Channel No. 43 (644-650 MHz). Power: 90-kw max. visual, aural. Antenna: 623-ft above av. terrain, 461-ft. above ground, 443-ft. above sea level.

Latitude 38° 47' 16"
Longitude 77° 19' 47"

FCC Digital File Number: BPCDT-990526KE. Granted: October 05, 2000.

Note: Latitude and longitude coordinates shown are based on the North American Datum of 1927 (NAD 27) as currently required by the Mass Media Bureau of the FCC.

Multichannel TV Sound: Stereo only.

Satellite Earth Stations: Transmitter Harris; Weatherscan, 2.3-meter Ku-band; DH Satellite, 2.5-meter KC-band; Weatherscan, 3-meter; DH Satellite, 5-meter KC-band; Weatherscan, 10-meter; Wegener receivers.

Ownership: Paxson Communications Corp. (Group Owner).

Began Operation: March 26, 1978.

Represented (legal): Wilmer, Cutler & Pickering.

Personnel:

Dorene Andrele, General Sales Manager.

David Linnemeyer, Chief Engineer.

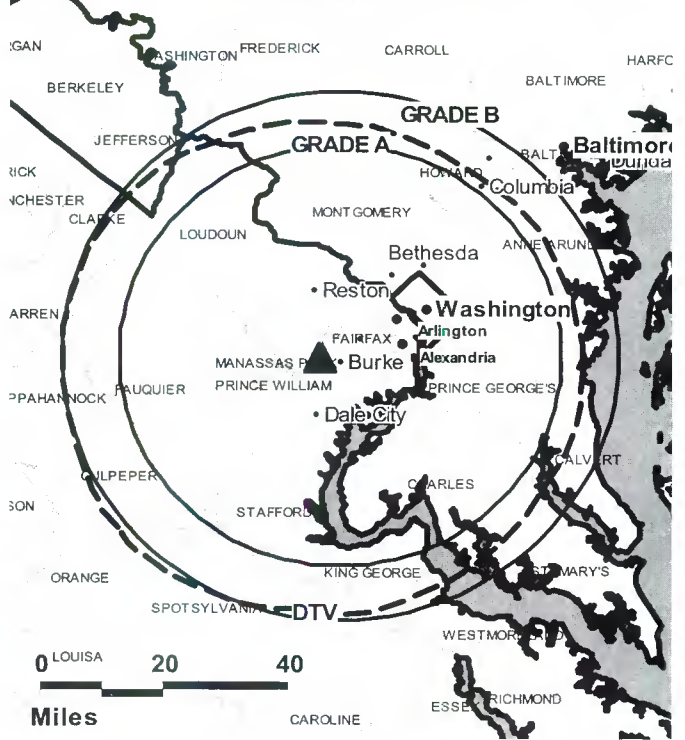
Fay Williams, Business Manager.

Tonya Lewis, Traffic Manager.

Rick Weed, Public Affairs Director.

Highest 30 Sec. Rate: \$505.

WPXW BPCT-19960516KF GRANTED: 10/25/1996



© 2006 Warren Communications News

City of License: Manassas. **Station DMA:** Washington, DC (Hagerstown, MD).

Rank: 8.

Circulation © 2005 Nielsen. Coverage based on Nielsen study.

GrandTotal	Cable TV Households	Non-cable TV Households	Total TV Households
Estimated Station Totals *	404,270	125,900	530,170
Average Weekly Circulation (2005)	27,697	8,027	35,724
Average Daily Circulation (2005)			7,128
Station DMA Total	Cable TV Households	Non-cable TV Households	Total TV Households
Estimated Station Totals *	404,270	125,900	530,170
Average Weekly Circulation (2005)	27,697	8,027	35,724
Average Daily Circulation (2005)			7,128

*Estimated station totals are sums of the Nielsen TV and Cable TV household estimates for each county in which the station registers viewing of more than 5% as per the Nielsen Survey Methods.

WPXW-DT
Ch. 43

Network Service: PAX.

Licensee: Paxson Washington License Inc., 601 Clearwater Park Rd., West Palm Beach, FL 33401.

Studio: 6199 Old Arrington Lane, Fairfax Station, VA 22039.

Mailing Address: 6199 Old Arrington Lane, Fairfax Station, VA 22039.

Phone: 703-503-7966. **Fax:** 703-503-1225.

Web Site: <http://www.pax.tv>

Technical Facilities: Channel No. 43 (644-650 MHz). Authorized power: 90-kw max. visual, aural. Antenna: 623-ft above av. terrain, 461-ft. above ground, 443-ft. above sea level.

Latitude	38°	47'	16"
Longitude	77°	19'	47"

Transmitter: 6110 Ox Rd. (Rte. 123), Fairfax Station.

Note: Latitude and longitude coordinates shown are based on the North American Datum of 1927 (NAD 27) as currently required by the Mass Media Bureau of the FCC.

Ownership: Paxson Communications Corp. (Group Owner).

Began Operation: April 18, 2001. Standard Definition.

Personnel:

Doreen Andrele, General Sales Manager.

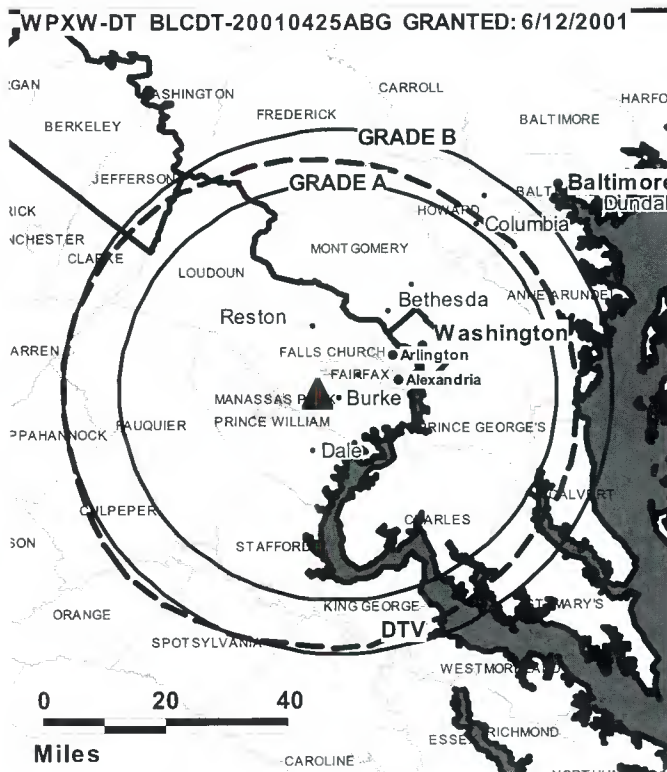
David Linnemeyer, Chief Engineer.

Fay Williams, Business Manager.

Tonya Lewis, Traffic Manager.

Rick Weed, Public Affairs Director.

Rates: On request.



© 2006 Warren Communications News

City of License: Manassas. **Station DMA:** Washington, DC (Hagerstown, MD).

Rank: 8.

Nielsen Data: Not available.

Virginia — Norfolk

WPXV
Ch. 49

Network Service: PAX.

Licensee: Paxson Communications License Co. LLC, 601 Clearwater Park Rd., West Palm Beach, FL 33401.

Studio: 230 Clearfield Ave., Suite 104, Virginia Beach, VA 23462.

Mailing Address: 300 Wavy St., Portsmouth, VA 23704.

Phone: 757-490-1249; 757-393-1010. **Fax:** 757-673-7064.

E-mail: tedconrad@pax.net

Web Site: http://www.pax.tv

Technical Facilities: Channel No. 49 (680-686 MHz). Authorized power: 5000-kw max. visual. Antenna: 1234-ft above av. terrain, 1221-ft. above ground, 1243-ft. above sea level.

Latitude	36°	48'	31"
Longitude	76°	30'	13"

Transmitter: 0.2-mi. NE of intersection of State Hwy. 337 & Sportsman Blvd.

Digital Facilities: Channel No. 46 (662-668 MHz). Power: 1000-kw max. visual. Antenna: 1181-ft above av. terrain, 1168-ft. above ground, 1191-ft. above sea level.

Latitude	36°	48'	31"
Longitude	76°	30'	13"

FCC Digital File Number: BPCDT-990212KF. Granted: January 29, 2001.

Note: Latitude and longitude coordinates shown are based on the North American Datum of 1927 (NAD 27) as currently required by the Mass Media Bureau of the FCC.

Ownership: Paxson Communications Corp. (Group Owner).

Began Operation: May 29, 1989. Sale to present owner by Lockwood Broadcasting Inc. approved by FCC December 18, 1997 (Television Digest, Vol. 37:45).

Represented (sales): Blair Television.

Represented (legal): Dow, Lohnes & Albertson PLLC.

Personnel:

Ed Munson, General Manager.

Michelle Harry, Station Manager.

Debra Harry, Vice President of Sales.

Tracy Smith, Local Sales Manager.

Duncan Brown, Chief Engineer.

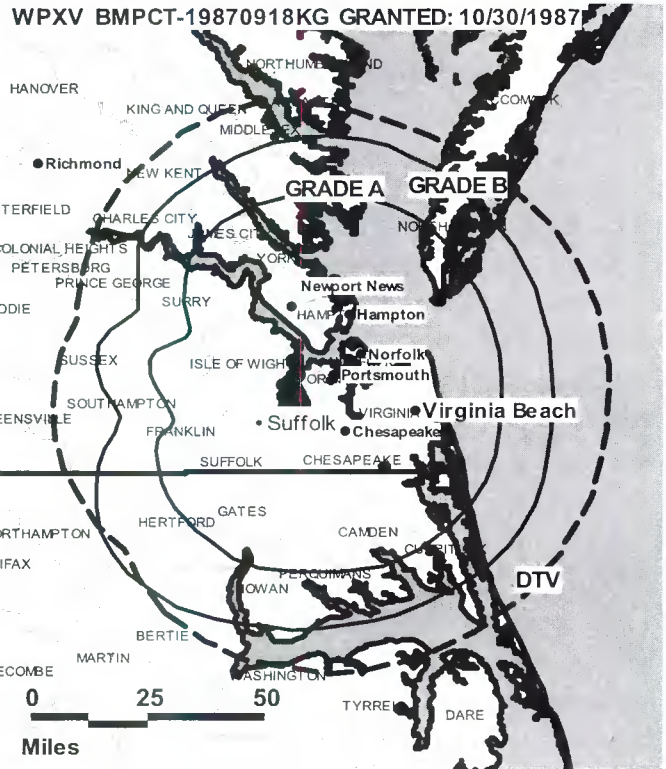
James Pulley, Production Director.

Cindy Arthur, Traffic Manager.

Rates: On request.

City of License: Norfolk. **Station DMA:** Norfolk-Portsmouth-Newport News, VA.

Rank: 42.



© 2006 Warren Communications News

Circulation © 2005 Nielsen. Coverage based on Nielsen study.

Grand Total	Cable TV Households	Non-cable TV Households	Total TV Households
Estimated Station Totals *	502,570	140,290	642,860
Average Weekly Circulation (2005)	45,241	19,787	65,028
Average Daily Circulation (2005)			17,665
Station DMA Total	Cable TV Households	Non-cable TV Households	Total TV Households
Estimated Station Totals *	499,560	135,540	635,100
Average Weekly Circulation (2005)	45,063	19,526	64,589
Average Daily Circulation (2005)			17,572
Other DMA Total	Cable TV Households	Non-cable TV Households	Total TV Households
Estimated Station Totals *	3,010	4,750	7,760
Average Weekly Circulation (2005)	178	261	439
Average Daily Circulation (2005)			93

*Estimated station totals are sums of the Nielsen TV and Cable TV household estimates for each county in which the station registers viewing of more than 5% as per the Nielsen Survey Methods.

WPXV-DT
Ch. 46

Network Service: PAX.

Licensee: Paxson Communications License Co. LLC, 601 Clearwater Park Rd., West Palm Beach, FL 33401.

Studio: 230 Clearfield Ave., Suite 104, Virginia Beach, VA 23462.

Mailing Address: 300 Wavy St., Portsmouth, VA 23704.

Phone: 757-393-1010; 757-490-1249. **Fax:** 757-673-7064.

E-mail: duncanbrown@pax.net

Web Site: http://www.pax.tv

Technical Facilities: Channel No. 46 (662-668 MHz). Authorized power: 1000-kw max. visual. Antenna: 1181-ft above av. terrain, 1168-ft. above ground, 1191-ft. above sea level.

Latitude	36°	48'	31"
Longitude	76°	30'	13"

Transmitter: Approx. 0.19-mi. NE of intersection of State Hwy. 337 & Sportsman Blvd.

Note: Latitude and longitude coordinates shown are based on the North American Datum of 1927 (NAD 27) as currently required by the Mass Media Bureau of the FCC.

Ownership: Paxson Communications Corp. (Group Owner).

Began Operation: April 1, 2002. Standard Definition.

Represented (sales): Blair Television.

Represented (engineering): du Treil, Lundin & Rackley Inc.

Personnel:

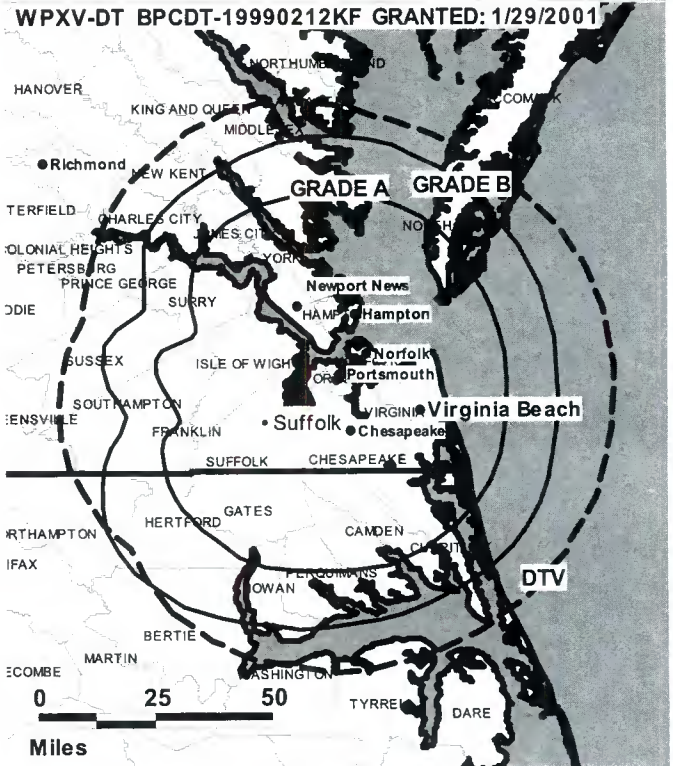
Ed Munson, General Manager.

Michelle Harry, Station Manager.

Debra Harry, Vice President of Sales.

Tracy Smith, Local Sales Manager.

Duncan Brown, Chief Engineer.



© 2006 Warren Communications News

James Pulley, Production Director.

Cindy Arthur, Traffic Manager.

City of License: Norfolk. **Station DMA:** Norfolk-Portsmouth-Newport News, VA.

Rank: 42.

Nielsen Data: Not available.

Virginia — Norfolk

WTKR
Ch. 3

Network Service: CBS.

Licensee: New York Times Management Services, 2202 N. Westshore Blvd., Suite 370, Tampa, FL 33607.

Studio: 720 Boush St., Norfolk, VA 23510.

Mailing Address: 720 Boush St., Norfolk, VA 23510.

Phone: 757-446-1000; 800-375-0901. **Fax:** 757-446-1376.

E-mail: your3@wtkr.com

Web Site: http://www.wtkr.com

Technical Facilities: Channel No. 3 (60-66 MHz). Authorized power: 100-kw visual, 10-kw aural. Antenna: 980-ft above av. terrain, 1029-ft. above ground, 1049-ft. above sea level.

Latitude 36° 48' 56"
Longitude 76° 28' 00"

Transmitter: 5277 Nansemond Pkwy., Suffolk.

Digital Facilities: Channel No. 40 (626-632 MHz). Power: 950-kw max. visual. Antenna: 1237-ft above av. terrain, 1224-ft. above ground, 23-ft. above sea level.

Latitude 36° 48' 31"
Longitude 76° 30' 13"

FCC Digital File Number: BPCDT-20001116ABE. Granted: April 17, 2001.

Note: Latitude and longitude coordinates shown are based on the North American Datum of 1927 (NAD 27) as currently required by the Mass Media Bureau of the FCC.

News Services: UPI, NIWS, CBS Newspath, AP.

Ownership: The New York Times Co. (Group Owner).

Began Operation: April 2, 1950. Sale to Knight-Ridder by Landmark Television approved by FCC January 16, 1981 (Television Digest, Vol. 20:33; 21:4). Sale to Narragansett Television approved by FCC April 26, 1989 (Vol. 29:9). Sale to present owner by Narragansett Television approved by FCC May 9, 1995 (Vol. 34:50; 35:10).

Represented (sales): Eagle Television Sales.

Represented (legal): Holland & Knight LLP.

Personnel:

Frank A. Chebalo, President & General Manager.

Tom Becker, General Sales Manager.

Jeff McAllister, National Sales Manager.

Jeff Parsons, News Director.

Ted Hand, Chief Engineer.

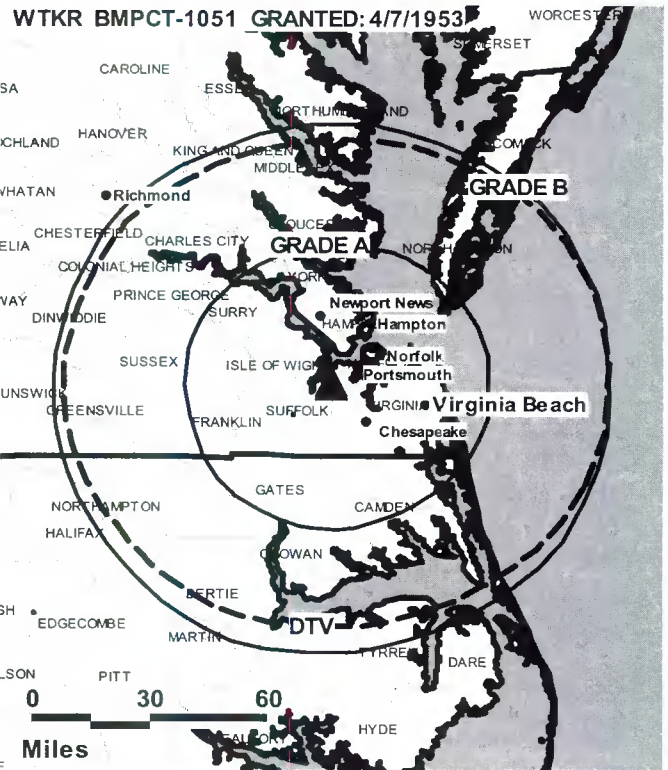
Lori LeBlanc, Controller.

Carol Sutton, Program Coordinator.

Ambler Hachett, Research Director.

Martha Smith, Creative Services Director.

Deborah Frazier, Traffic Manager.



© 2006 Warren Communications News

Rates: On request.

City of License: Norfolk. **Station DMA:** Norfolk-Portsmouth-Newport News, VA.

Rank: 42.

Circulation © 2005 Nielsen. Coverage based on Nielsen study.

GrandTotal	Cable TV Households	Non-cable TV Households	Total TV Households
Estimated Station Totals *	535,580	175,630	711,210
Average Weekly Circulation (2005)	344,523	85,182	429,705
Average Daily Circulation (2005)			196,461
Station DMA Total	Cable TV Households	Non-cable TV Households	Total TV Households
Estimated Station Totals *	521,570	158,440	680,010
Average Weekly Circulation (2005)	341,801	82,776	424,577
Average Daily Circulation (2005)			194,650
Other DMA Total	Cable TV Households	Non-cable TV Households	Total TV Households
Estimated Station Totals *	14,010	17,190	31,200
Average Weekly Circulation (2005)	2,722	2,406	5,128
Average Daily Circulation (2005)			1,811

*Estimated station totals are sums of the Nielsen TV and Cable TV household estimates for each county in which the station registers viewing of more than 5% as per the Nielsen Survey Methods.

WTKR-DT
Ch. 40

Network Service: CBS.

Grantee: New York Times Management Services, 2202 N. Westshore Blvd., Suite 370, Tampa, FL 33607.

Studio: 720 Boush St., Norfolk, VA 23510.

Mailing Address: 720 Boush St., Norfolk, VA 23510.

Phone: 757-446-1000; 800-375-0901. **Fax:** 757-446-1376.

E-mail: your3@wtkr.com

Web Site: http://www.wtkr.com

Technical Facilities: Channel No. 40 (626-632 MHz). Authorized power: 950-kw max. visual. Antenna: 1237-ft above av. terrain, 1224-ft. above ground, 23-ft. above sea level.

Latitude	36°	48'	31"
Longitude	76°	30'	13"

Transmitter: 37020 Namsemond Pkwy., Suffolk.

Note: Latitude and longitude coordinates shown are based on the North American Datum of 1927 (NAD 27) as currently required by the Mass Media Bureau of the FCC.

Ownership: The New York Times Co. (Group Owner).

Began Operation: March 11, 2002. High Definition. Station operating under Special Temporary Authority at 724-kw max. visual.

Represented (legal): Holland & Knight LLP.

Represented (sales): Eagle Television Sales.

Personnel:

Frank A. Chebalo, President & General Manager.

Tom Becker, General Sales Manager.

Jeff McAllister, National Sales Manager.

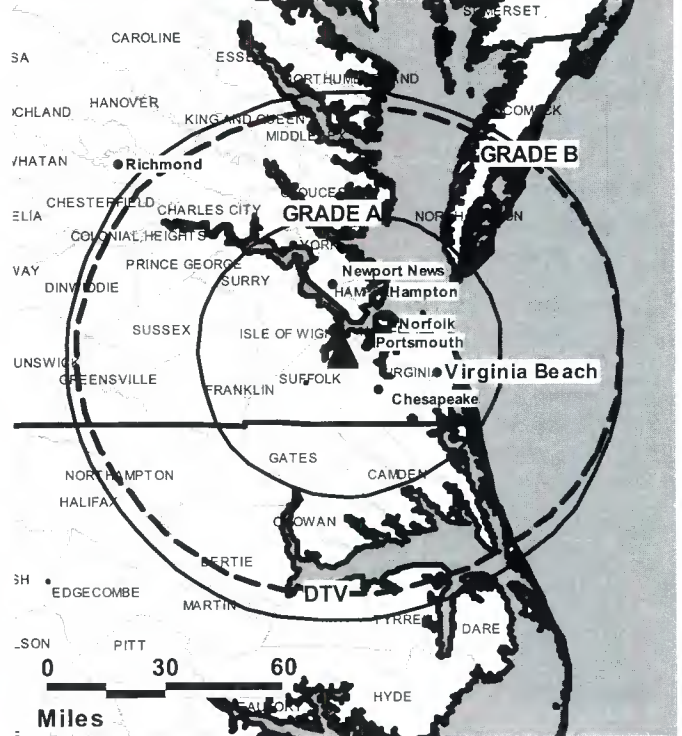
Jeff Parsons, News Director.

Ted Hand, Chief Engineer.

Lori LeBlanc, Controller.

Carol Sutton, Program Coordinator.

WTKR-DT BPCDT-20001116ABE GRANTED: 4/17/2001



© 2006 Warren Communications News

Ambler Hachett, Research Director.

Martha Smith, Creative Services Director.

Deborah Frazier, Traffic Manager.

City of License: Norfolk. **Station DMA:** Norfolk-Portsmouth-Newport News, VA.

Rank: 42.

Nielsen Data: Not available.

Virginia — Norfolk

WTVZ-DT Ch. 38

Network Service: WBN.

Grantee: Norfolk Acquisition Licensee Inc., 10706 Beaver Dam Rd., Cockeysville, MD 21030.

Studio: 900 Granby St., Norfolk, VA 23510.

Mailing Address: 900 Granby St., Norfolk, VA 23510.

Phone: 757-622-3333. **Fax:** 757-623-1541.

E-mail: mnelowet@sbgnet.com

Web Site: <http://www.wtvz23.com/>

Technical Facilities: Channel No. 38 (614-620 MHz). Authorized power: 1000-kw max. visual. Antenna: 1183-ft above av. terrain, 1170-ft. above ground.

Latitude	36°	48'	31"
Longitude	76°	30'	13"

Note: Latitude and longitude coordinates shown are based on the North American Datum of 1927 (NAD 27) as currently required by the Mass Media Bureau of the FCC.

Ownership: Sinclair Broadcast Group Inc. (Group Owner).

Began Operation: May 1, 2002. Standard Definition. Station operating under Special Temporary Authority at 8-kw max. visual.

Represented (sales): Millennium Sales & Marketing.

Personnel:

Scott Sanders, General Manager.

Marge Nelowet, General Sales Manager.

William Mantos, Local Sales Manager.

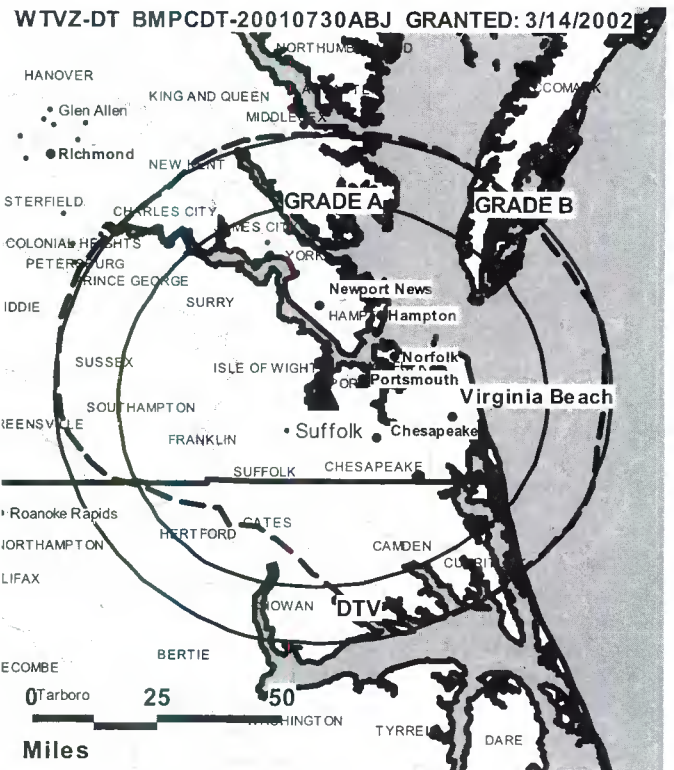
Steve Moore, National Sales Manager.

Randy November, Chief Engineer.

Stacy Fuller, Contoller.

Mark Hudgins, Program Director.

Robin Harris, Promotion Director.



© 2006 Warren Communications News

John Doughtie, Production Director.

Bonnie Philtrantz, Traffic Manager.

City of License: Norfolk. **Station DMA:** Norfolk-Portsmouth-Newport News, VA.

Rank: 42.

Nielsen Data: Not available.

WTVZ-TV
Ch. 33

Network Service: WBN.

Licensee: WTVZ Licensee LLC, c/o Shaw Pittman, 2300 N St. NW, Washington, DC 20037.

Studio: 900 Granby St., Norfolk, VA 23510.

Mailing Address: 900 Granby St., Norfolk, VA 23510.

Phone: 757-622-3333. **Fax:** 757-623-1541.

E-mail: mnelowet@sbgn.net

Web Site: http://www.wtvz33.com/

Technical Facilities: Channel No. 33 (584-590 MHz). Authorized power: 2650-kw max. visual, aural. Antenna: 1232-ft above av. terrain, 1219-ft. above ground, 1242-ft. above sea level.

Latitude 36° 48' 31"
Longitude 76° 30' 13"

Transmitter: 1-mi. S of Driver.

Digital Facilities: Channel No. 38 (614-620 MHz). Power: 1000-kw max. visual. Antenna: 1183-ft above av. terrain, 1170-ft. above ground.

Latitude 36° 48' 31"
Longitude 76° 30' 13"

FCC Digital File Number: BMPCDT-20010730ABJ. Granted: March 14, 2002.

Note: Latitude and longitude coordinates shown are based on the North American Datum of 1927 (NAD 27) as currently required by the Mass Media Bureau of the FCC.

Satellite Earth Stations: AFC, 3.7-meter Ku-band; Continental, 4.9-meter C-band; Andrew, 5-meter C-band; Scientific-Atlanta, M/A-Com, DX Engineering receivers.

Ownership: Sinclair Broadcast Group Inc. (Group Owner).

Began Operation: September 24, 1979.

Represented (sales): Millennium Sales & Marketing.

Represented (legal): Shaw Pittman.

Personnel:

Scott Sanders, General Manager.

Marge Nelowet, Sales Manager.

William Mantos, Local Sales Manager.

Steve Moore, National Sales Manager.

Randy November, Chief Engineer.

Stacy Fuller, Controller.

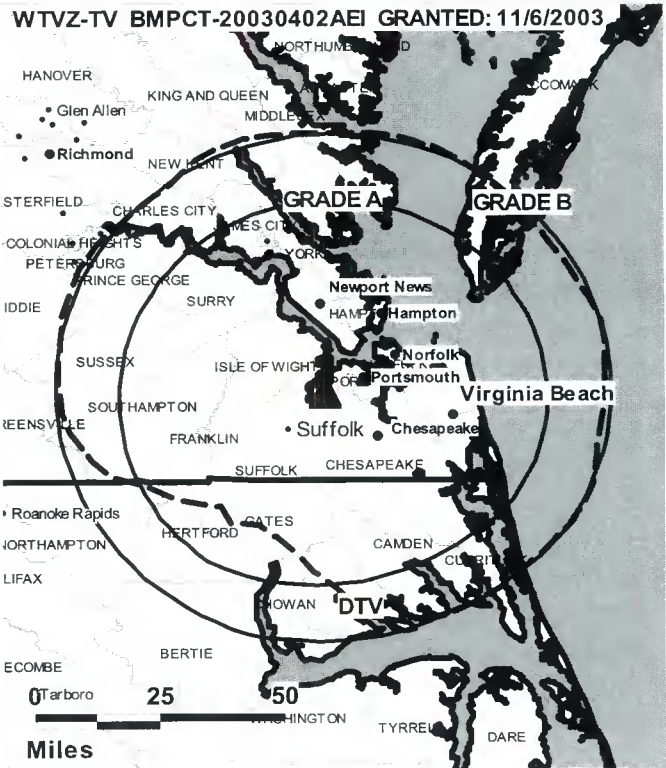
Mark Hudgins, Program Director.

Robin Harris, Promotion Director.

John Doughtie, Production Director.

Bonnie Philtrantz, Traffic Manager.

Rates: On request.



© 2006 Warren Communications News

City of License: Norfolk. **Station DMA:** Norfolk-Portsmouth-Newport News, VA.

Rank: 42.

Circulation © 2005 Nielsen. Coverage based on Nielsen study.

GrandTotal	Cable TV Households	Non-cable TV Households	Total TV Households
Estimated Station Totals *	517,460	171,290	688,750
Average Weekly Circulation (2005)	185,695	54,201	239,896
Average Daily Circulation (2005)			79,333
Station DMA Total	Cable TV Households	Non-cable TV Households	Total TV Households
Estimated Station Totals *	517,460	158,440	675,900
Average Weekly Circulation (2005)	185,695	52,873	238,568
Average Daily Circulation (2005)			79,078
Other DMA Total	Cable TV Households	Non-cable TV Households	Total TV Households
Estimated Station Totals *	0	12,850	12,850
Average Weekly Circulation (2005)	0	1,328	1,328
Average Daily Circulation (2005)			255

*Estimated station totals are sums of the Nielsen TV and Cable TV household estimates for each county in which the station registers viewing of more than 5% as per the Nielsen Survey Methods.

WRIC-DT
Ch. 22

Network Service: ABC.

Licensee: Young Broadcasting of Richmond Inc., 301 Arboretum Place, Richmond, VA 23236.

Studio: 301 Arboretum Place, Richmond, VA 23236.

Mailing Address: 301 Arboretum Place, Richmond, VA 23236-3464.

Phone: 804-330-8888. **Fax:** 804-330-8882.

E-mail: webmaster@wric.com

Web Site: http://www.wric.com

Technical Facilities: Channel No. 22 (518-524 MHz). Authorized power: 450-kw max. visual. Antenna: 727-ft above av. terrain, 737-ft. above ground, 1317-ft. above sea level.

Latitude	37°	30'	45"
Longitude	77°	36'	05"

Note: Latitude and longitude coordinates shown are based on the North American Datum of 1927 (NAD 27) as currently required by the Mass Media Bureau of the FCC.

Ownership: Young Broadcasting Inc. (Group Owner).

Began Operation: Station operating; no on-air date.

Personnel:

Robert M. Peterson, Vice President & General Manager.

Matthew Zelkind, Station Manager.

David Weems, General Sales Manager.

Rich DePilla, Local Sales Manager.

Bill Foy, News Director.

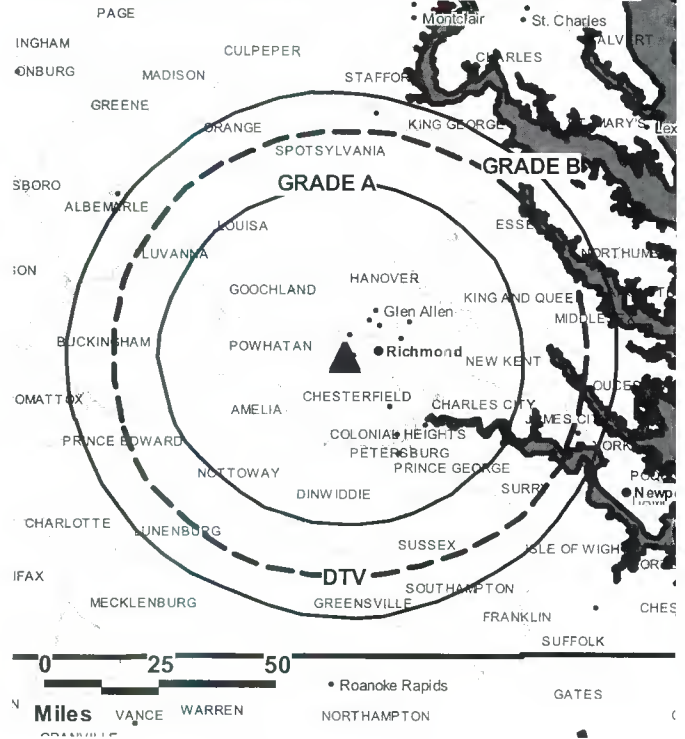
Darrell Chaney, Chief Engineer.

Regina Crockett, Director of Finance.

Bill Blank, Program Manager.

Charlynn Setlage, Promotion Director.

WRIC-DT B MPCDT-20020221AAX GRANTED: 7/19/2002



Mike Laffey, Production Manager.

Richie Ellison, Creative Services Director.

Marie Mickie, Traffic Manager.

Vicki Wrenn, Community Affairs Director.

City of License: Petersburg. **Station DMA:** Richmond-Petersburg, VA. **Rank:** 60.

Nielsen Data: Not available.

WAVY-DT
Ch. 31

Network Service: NBC.

Licensee: WAVY Broadcasting LLC, 300 Wavy St., Portsmouth, VA 23704.

Studio: 300 Wavy St., Portsmouth, VA 23704.

Mailing Address: 300 Wavy St., Portsmouth, VA 23704.

Phone: 757-393-1010. **Fax:** 757-399-7628.

E-mail: ed.munson@lintv.com

Web Site: <http://www.wavy.com>

Technical Facilities: Channel No. 31 (572-578 MHz). Authorized power: 1000-kw max. visual. Antenna: 919-ft above av. terrain, 919-ft. above ground, 942-ft. above sea level.

Latitude	36°	49'	14"
Longitude	76°	30'	41"

Transmitter: Kings Hwy., Driver.

Note: Latitude and longitude coordinates shown are based on the North American Datum of 1927 (NAD 27) as currently required by the Mass Media Bureau of the FCC.

Ownership: LIN TV Corp. (Group Owner).

Represented (sales): Blair Television.

Personnel:

Doug Davis, President & General Manager.

John Cochrane, General & Local Sales Manager.

Nick Hasenecz, National Sales Manager.

Gary Stokes, News Director.

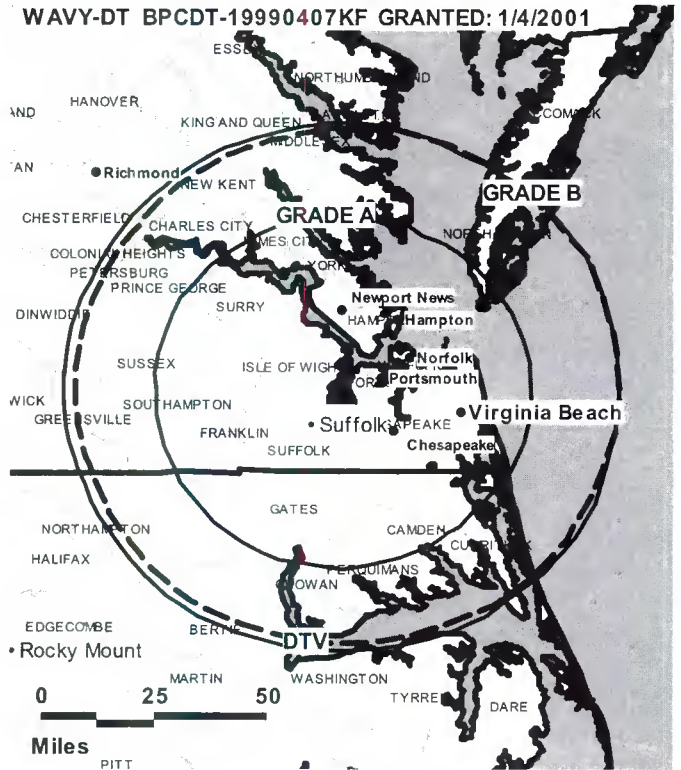
Les Garrenton, Director of Engineering.

Jennifer Crabtree, Business Manager & Human Resources Manager.

Joe Weller, Program Coordinator.

Judy Triska, Marketing & Promotion Director.

Dave Whitener, Production Manager.



Eather White, Traffic Manager.

Rosetta Rolan, Public Affairs Director.

Rates: On request.

City of License: Portsmouth. **Station DMA:** Norfolk-Portsmouth-Newport News, VA.

Rank: 42.

Nielsen Data: Not available.

WAVY-TV
Ch. 10

Network Service: NBC.

Licensee: WAVY Broadcasting LLC, 4 Richmond Square, Providence, RI 02906.

Studio: 300 Wavy St., Portsmouth, VA 23704.

Mailing Address: 300 Wavy St., Portsmouth, VA 23704.

Phone: 757-393-1010. **Fax:** 757-399-7628.

E-mail: ed.munson@lintv.com

Web Site: http://www.wavy.com

Technical Facilities: Channel No. 10 (192-198 MHz). Authorized power: 316-kw visual, 38.9-kw aural. Antenna: 990-ft above av. terrain, 1026-ft. above ground, 1050-ft. above sea level.

Latitude 36° 49' 14"
Longitude 76° 30' 41"

Transmitter: 2865 Kings Hwy., Driver.

Digital Facilities: Channel No. 31 (572-578 MHz). Power: 1000-kw max. visual. Antenna: 919-ft above av. terrain, 919-ft. above ground, 942-ft. above sea level.

Latitude 36° 49' 14"
Longitude 76° 30' 41"

FCC Digital File Number: BPCDT-990407KF. Granted: January 04, 2001.

Note: Latitude and longitude coordinates shown are based on the North American Datum of 1927 (NAD 27) as currently required by the Mass Media Bureau of the FCC.

Multichannel TV Sound: Stereo only.

Satellite Earth Stations: Transmitter Larcen; Harris, 3.1-meter C-band; Harris, 3.5-meter Ku-band; Andrew, 4.5-meter KC-band; Harris, 6.1-meter Ku-band; Microdyne, Harris, DX Engineering, Andrew receivers.

SNG Mobile Dish: Andrew, 2.4-meter Ku-band.

News Services: UPI, AP.

LMA: Local marketing agreement with WVBT (F), Virginia Beach.

Ownership: LIN TV Corp. (Group Owner).

Began Operation: September 1, 1957. Sale to LIN Broadcasting by Tidewater Teleradio Inc. approved by FCC March 27, 1968. Sale of controlling interest in LIN from AT&T to Hicks, Muse, Tate & Furst approved by FCC March 2, 1998 (Television Digest, Vol. 37:33, 42; 38:2, 10). Sale to Chancellor Media Corp. dismissed by FCC 1999 (Vol. 38:28; 39:12).

Represented (sales): Blair Television.

Represented (legal): Covington & Burling.

Represented (engineering): du Treil, Lundin & Rackley Inc.

Personnel:

Doug Davis, President & General Manager.

John Cochrane, General & Local Sales Manager.

Nick Hasenecz, National Sales Manager.

Gary Stokes, News Director.

Les Garrenton, Director of Engineering.

Jennifer Crabtree, Business Manager & Human Resources Manager.

Joe Weller, Program Coordinator.

Judy Triska, Marketing & Promotion Director.



© 2006 Warren Communications News

Dave Whitener, Production Manager.

Eather White, Traffic Manager.

Rosetta Rolan, Public Affairs Director.

Rates: On request.

City of License: Portsmouth. **Station DMA:** Norfolk-Portsmouth-Newport News, VA.

Rank: 42.

Circulation © 2005 Nielsen. Coverage based on Nielsen study.

GrandTotal	Cable TV Households	Non-cable TV Households	Total TV Households
Estimated Station Totals *	535,580	175,360	710,940
Average Weekly Circulation (2005)	375,886	100,229	476,115
Average Daily Circulation (2005)			254,138
Station DMA Total	Cable TV Households	Non-cable TV Households	Total TV Households
Estimated Station Totals *	521,570	158,440	680,010
Average Weekly Circulation (2005)	371,774	98,348	470,122
Average Daily Circulation (2005)			251,571
Other DMA Total	Cable TV Households	Non-cable TV Households	Total TV Households
Estimated Station Totals *	14,010	16,920	30,930
Average Weekly Circulation (2005)	4,112	1,881	5,993
Average Daily Circulation (2005)			2,567

*Estimated station totals are sums of the Nielsen TV and Cable TV household estimates for each county in which the station registers viewing of more than 5% as per the Nielsen Survey Methods.

Virginia — Portsmouth

WGNT
Ch. 27

Network Service: UPN.

Licensee: UPN Television Stations Inc., 2000 K St. NW, Suite 725, Washington, DC 20006.

Studio: 1318 Spratley St., Portsmouth, VA 23704.

Mailing Address: 1318 Spratley St., Portsmouth, VA 23704.

Phone: 757-393-2501. **Fax:** 757-399-3303.

E-mail: cbjohnson@wgntv.com

Web Site: http://www.upn27.com

Technical Facilities: Channel No. 27 (548-554 MHz). Authorized power: 2340-kw max. & 1440-kw horizontal visual, 234-kw & 144-kw horizontal aural. Antenna: 970-ft above av. terrain, 1023-ft. above ground, 1049-ft. above sea level.

Latitude 36° 48' 43"
Longitude 76° 27' 49"

Transmitter: 5443 Nansemond Pkwy., Suffolk.

Digital Facilities: Channel No. 50 (686-692 MHz). Power: 800-kw max. visual. Antenna: 866-ft above av. terrain, 861-ft. above ground.

Latitude 36° 48' 43"
Longitude 76° 27' 45"

FCC Digital File Number: BPCDT-20010319AAV. Granted: October 15, 2001.

Note: Latitude and longitude coordinates shown are based on the North American Datum of 1927 (NAD 27) as currently required by the Mass Media Bureau of the FCC.

Satellite Earth Stations: Transmitter Harris; AFC, 3.7-meter Ku-band; TrueFocus, 4.9-meter KC-band; Comtech, 7.3-meter Ku-band; Uniden, M/A-Com, Agile Omni receivers.

Ownership: Viacom Inc. (Group Owner).

Began Operation: October 1, 1961. First broadcast as a non-commercial religious station. Began commercial operation July 1967. Sale to Centennial Communications Inc. approved by FCC May 22, 1989. Sale to present owner by Centennial Communications Inc. approved by FCC October 17, 1997.

Represented (sales): Millennium Sales & Marketing.

Personnel:

Meg LaVigne, Vice President & General Manager.

Jon Erkenbrack, Business, General Sales & Station Manager.

Brigette Ward, Local Sales Manager.

Chuck Martin, National Sales Manager.

George Randell, Chief Engineer.

Chris Johnson, Program Coordinator.

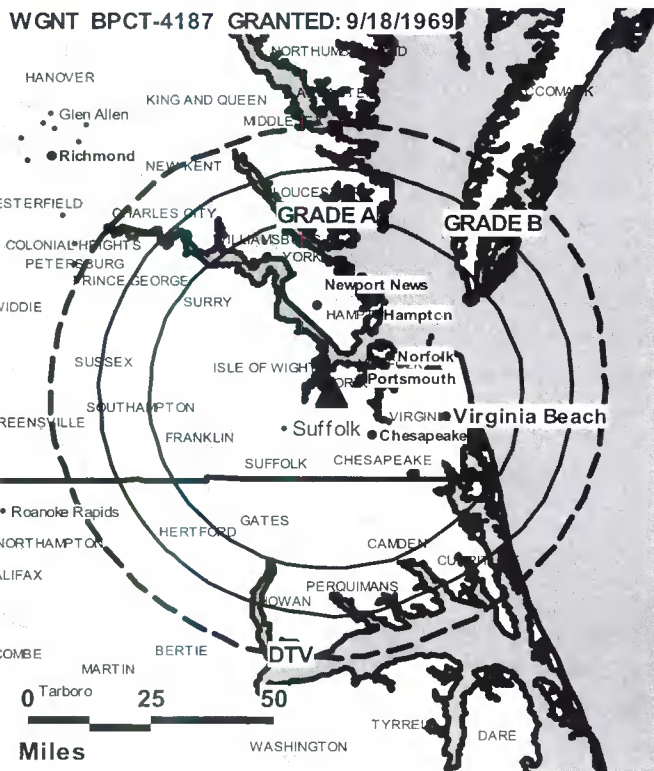
Rich Davis, Promotion Director.

Patrick Anderson, On-Air Promotion Coordinator.

Jonathan Young, Production Coordinator.

Diane Hall, Traffic Manager.

Kafi Rouse, Public Affairs Director.



© 2006 Warren Communications News

Rates: On request.

City of License: Portsmouth. **Station DMA:** Norfolk-Portsmouth-Newport News, VA.

Rank: 42.

Circulation © 2005 Nielsen. Coverage based on Nielsen study.

GrandTotal	Cable TV Households	Non-cable TV Households	Total TV Households
Estimated Station Totals *	545,500	171,860	717,360
Average Weekly Circulation (2005)	200,037	64,676	264,713
Average Daily Circulation (2005)			106,051
Station DMA Total	Cable TV Households	Non-cable TV Households	Total TV Households
Estimated Station Totals *	521,570	158,440	680,010
Average Weekly Circulation (2005)	193,572	63,026	256,598
Average Daily Circulation (2005)			103,115
Other DMA Total	Cable TV Households	Non-cable TV Households	Total TV Households
Estimated Station Totals *	23,930	13,420	37,350
Average Weekly Circulation (2005)	6,465	1,650	8,115
Average Daily Circulation (2005)			2,936

*Estimated station totals are sums of the Nielsen TV and Cable TV household estimates for each county in which the station registers viewing of more than 5% as per the Nielsen Survey Methods.

WGNT-DT
Ch. 50

Network Service: UPN.

Licensee: Viacom Broadcasting of Seattle Inc., 5202 River Rd., c/o Ray White, Bethesda, MD 20816.

Studio: 1318 Spratley St., Portsmouth, VA 23704.

Mailing Address: 1318 Spratley St., Portsmouth, VA 23704.

Phone: 757-393-2501. **Fax:** 757-399-3303.

E-mail: cbjohnson@wgntv.com

Web Site: http://www.upn27.com

Technical Facilities: Channel No. 50 (686-692 MHz). Authorized power: 800-kw max. visual. Antenna: 866-ft above av. terrain, 861-ft. above ground.

Latitude	36°	48'	43"
Longitude	76°	27'	45"

Note: Latitude and longitude coordinates shown are based on the North American Datum of 1927 (NAD 27) as currently required by the Mass Media Bureau of the FCC.

Ownership: Viacom Inc. (Group Owner).

Began Operation: July 15, 2002. High Definition.

Personnel:

Meg LaVigne, Vice President & General Manager.

John Erkenbrack, Station, Business & General Sales Manager.

Brigette Ward, Local Sales Manager.

Chuck Martin, National Sales Manager.

George Randell, Chief Engineer.

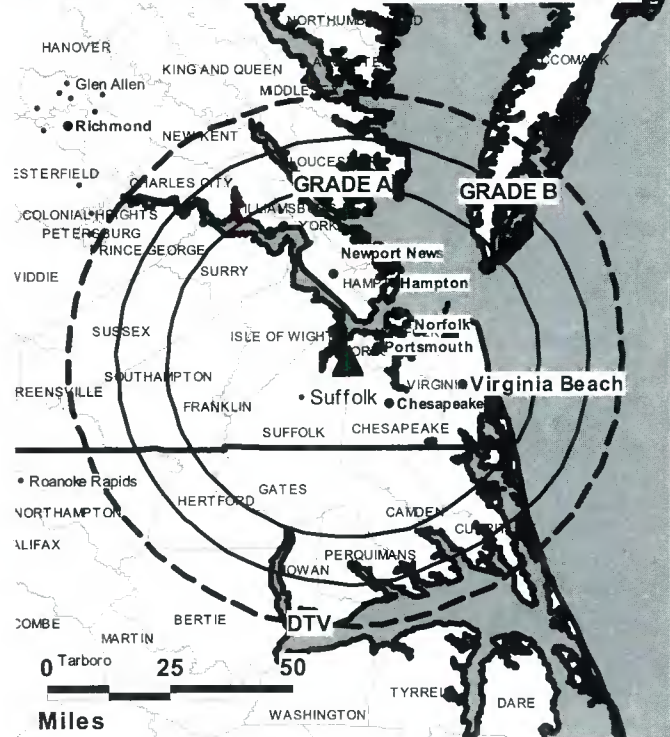
Chris Johnson, Program Coordinator.

Rich Davis, Promotion Director.

Patrick Anderson, On-Air Promotion Coordinator.

Jonathan Young, Production Coordinator.

WGNT-DT BPCDT-20010319AAV GRANTED: 10/15/2001



© 2006 Warren Communications News

Diane Hall, Traffic Manager.

Kafi Rouse, Public Affairs Director.

City of License: Portsmouth. **Station DMA:** Norfolk-Portsmouth-Newport News, VA.

Rank: 42.

Nielsen Data: Not available.

WRLH-TV
Ch. 35

Network Service: FOX.

Licensee: WRLH Licensee LLC, 10706 Beaver Dam Rd., Cockeysville, MD 21030.

Studio: 1925 Westmoreland St., Richmond, VA 23230.

Mailing Address: Box 11169, Richmond, VA 23230.

Phone: 804-358-3535. **Fax:** 804-358-1495.

E-mail: blane@sbgnet.com

Web Site: http://www.fox35.com

Technical Facilities: Channel No. 35 (596-602 MHz). Authorized power: 2588-kw max. & 1183-kw horizontal visual, 259-kw & 118-kw horizontal aural. Antenna: 1259-ft above av. terrain, 1212-ft. above ground, 1514-ft. above sea level.

Latitude 37° 30' 21"
Longitude 77° 41' 58"

Holds CP for change to 2750-kw max. visual, 1260-ft above av. terrain, 1204-ft. above ground, 1506-ft. above sea level; BMPCT-980416KF.

Transmitter: 15703 Midlothian Turnpike, Chesterfield.

Digital Facilities: Channel No. 26 (542-548 MHz). Power: 930-kw max. visual. Antenna: 1048-ft above av. terrain, 907-ft. above ground.

Latitude 37° 30' 21"
Longitude 77° 41' 58"

FCC Digital File Number: BMPCDT-20020114AAR. Granted: January 22, 2001.

Note: Latitude and longitude coordinates shown are based on the North American Datum of 1927 (NAD 27) as currently required by the Mass Media Bureau of the FCC.

Satellite Earth Stations: Transmitter Harris; AFC, 3.6-meter Ku-band; Comtech, 5-meter C-band; Agile Omni receivers.

Ownership: Sinclair Broadcast Group Inc. (Group Owner).

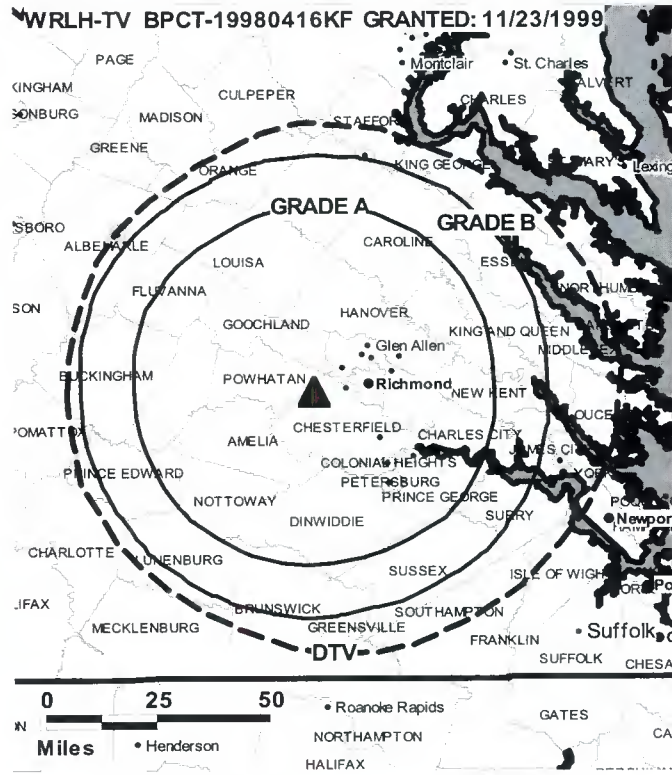
Began Operation: February 20, 1982. Transfer to present owner by Sullivan Broadcasting Co. approved by FCC December 10, 2001 (Television Digest, Vol. 41:38). Sale to Sullivan Broadcasting Co. by Act III Broadcasting approved by FCC December 15, 1995. Sale to Act III Broadcasting approved by FCC September 9, 1988. Transfer to Busse Broadcasting approved by FCC 1987. Sale to Gillett Group by Times Mirror Co. following merger with A. S. Abell Co. approved by FCC September 4, 1986 (Vol. 26:28). Sale to A. S. Abell Co. by Television Corp. of Richmond approved by FCC April 24, 1985.

Represented (sales): Millennium Sales & Marketing.

Represented (legal): Shaw Pittman.

Personnel:

- William Lane, General Manager.
- Jerry Hogan, General Sales Manager.
- George Kayes, Local Sales Manager.
- Bill Norris, National Sales Manager.
- Brenden Richards, News Director.
- Charles Rause, Chief Engineer.
- Julie Dyer, Business Manager.
- Linda Strickland, Program Director.



© 2006 Warren Communications News

Jay Endicott, Production Director.

Mark Bartholomew, Creative Services Manager.

Brenda Thomas, Traffic Manager.

Rates: On request.

City of License: Richmond. **Station DMA:** Richmond-Petersburg, VA. **Rank:** 60.

Circulation © 2005 Nielsen. Coverage based on Nielsen study.

GrandTotal	Cable TV Households	Non-cable TV Households	Total TV Households
Estimated Station Totals *	326,750	232,380	559,130
Average Weekly Circulation (2005)	172,226	92,381	264,607
Average Daily Circulation (2005)			98,679

Station DMA Total	Cable TV Households	Non-cable TV Households	Total TV Households
Estimated Station Totals *	304,940	176,940	481,880
Average Weekly Circulation (2005)	169,375	85,970	255,345
Average Daily Circulation (2005)			96,026

Other DMA Total	Cable TV Households	Non-cable TV Households	Total TV Households
Estimated Station Totals *	21,810	55,440	77,250
Average Weekly Circulation (2005)	2,851	6,411	9,262
Average Daily Circulation (2005)			2,653

*Estimated station totals are sums of the Nielsen TV and Cable TV household estimates for each county in which the station registers viewing of more than 5% as per the Nielsen Survey Methods.

WTVR-DT
Ch. 25

Network Service: CBS.

Licensee: Elcom of Virginia License Subsidiary LLC, 201 Monroe St., 20th Floor, RSA Tower, Montgomery, AL 36104.

Studio: 3301 W. Broad St., Richmond, VA 23230.

Mailing Address: Box 11064, Richmond, VA 23230.

Phone: 804-254-3600. **Fax:** 804-254-3697.

E-mail: pmaroney@wtvr.com

Web Site: http://www.wtvr.com

Technical Facilities: Channel No. 25 (536-542 MHz). Authorized power: 410-kw max. visual. Antenna: 1138-ft above av. terrain, 995-ft. above ground, 1353-ft. above sea level.

Latitude	37°	30'	45"
Longitude	77°	36'	005"

Note: Latitude and longitude coordinates shown are based on the North American Datum of 1927 (NAD 27) as currently required by the Mass Media Bureau of the FCC.

Ownership: Raycom Media Inc. (Group Owner).

Began Operation: October 16, 2002. Standard and High Definition.

Represented (sales): TeleRep Inc.

Personnel:

Peter Maroney, Vice President & General Manager.

Don Cox, Director of Engineering & Operations.

Steven Hayes, General Sales Manager.

Steve Young, Local Sales Manager.

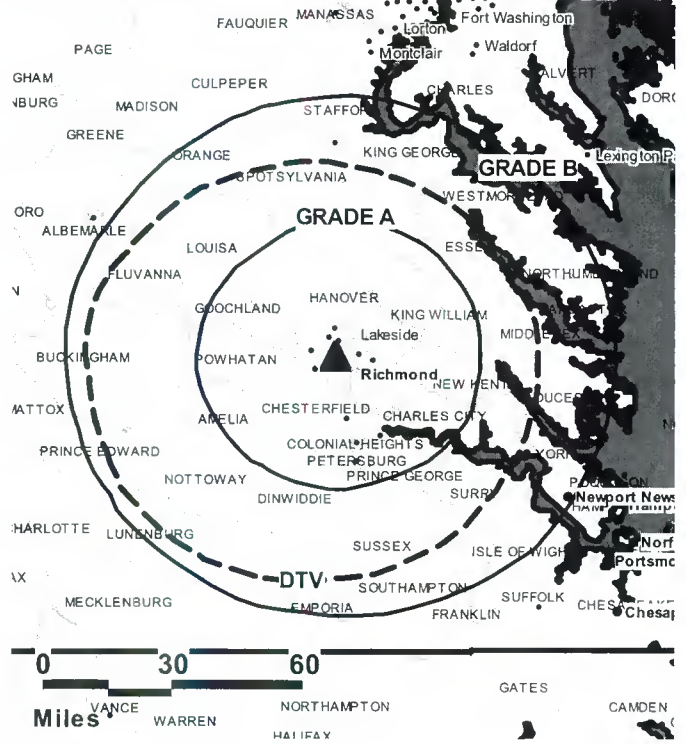
James Taguchi, National Sales Manager.

Rick Howard, News Director.

Tricia Thurman, Business Manager.

Kris Pyers, Program Director & Executive Assistant.

/WTVR-DT BMPCDT-20020814AAP GRANTED: 10/29/2002'



© 2006 Warren Communications News

Bill Anderson, Marketing Director.

Sherie Miller, Research Development Director.

Jessica Noll, Creative Services Director.

Shane Rogers, Traffic Manager.

City of License: Richmond. **Station DMA:** Richmond-Petersburg, VA. **Rank:** 60.

Nielsen Data: Not available.

WTVR-TV
Ch. 6

Network Service: CBS.

Licensee: Elcom of Virginia License Subsidiary LLC, 201 Monroe St., 20th Floor, RSA Tower, Montgomery, AL 36104.

Studio: 3301 W. Broad St., Richmond, VA 23230.

Mailing Address: Box 11064, Richmond, VA 23230.

Phone: 804-254-3600. **Fax:** 804-254-3697.

E-mail: pmaroney@wtvr.com

Web Site: http://www.wtvr.com

Technical Facilities: Channel No. 6 (82-88 MHz). Authorized power: 100-kw visual, 15.1-kw aural. Antenna: 840-ft above av. terrain, 844-ft. above ground, 1049-ft. above sea level.

Latitude 37° 34' 00"
Longitude 77° 28' 36"

Transmitter: Tilden St. & Cutshaw Ave.

Digital Facilities: Channel No. 25 (536-542 MHz). Power: 410-kw max. visual. Antenna: 1138-ft above av. terrain, 995-ft. above ground, 1353-ft. above sea level.

Latitude 37° 30' 45"
Longitude 77° 36' 005"

FCC Digital File Number: BPCDT-19991025ACY. Granted: October 29, 2002.

Note: Latitude and longitude coordinates shown are based on the North American Datum of 1927 (NAD 27) as currently required by the Mass Media Bureau of the FCC.

Multichannel TV Sound: Stereo only.

Satellite Earth Stations: Transmitter NEC; Comtech, 5.2-meter KC-band; Comtech, 5.2-meter C-band.

SNG Mobile Dish: Harris-Allied-Vertex, Ku-band.

News Services: CNN Newsource, AP.

Ownership: Raycom Media Inc. (Group Owner).

Began Operation: April 15, 1948. Sale to Park Communications by Wilbur M. Havens approved by FCC October 13, 1965 (Television Digest, Vol. 5:42). Transfer of control of Park Acquisition to John Fiorini & Gary Knapp approved by FCC March 27, 1995. Sale to Media General by Park Acquisition approved by FCC November 22, 1996. MMedia General swap of WTVR-TV with Ellis Communications (Raycom Media) for WSAV-TV Savannah, GA, WHLT Hattiesburg & WJTV Jackson, MS approved by FCC July 23, 1997 (Vol. 37:2).

Represented (sales): TeleRep Inc.

Represented (legal): Covington & Burling.

Personnel:

Peter Maroney, Vice President & General Manager.

Don Cox, Director of Engineering & Operations.

Steven Hayes, General Sales Manager.

Steve Young, Local Sales Manager.

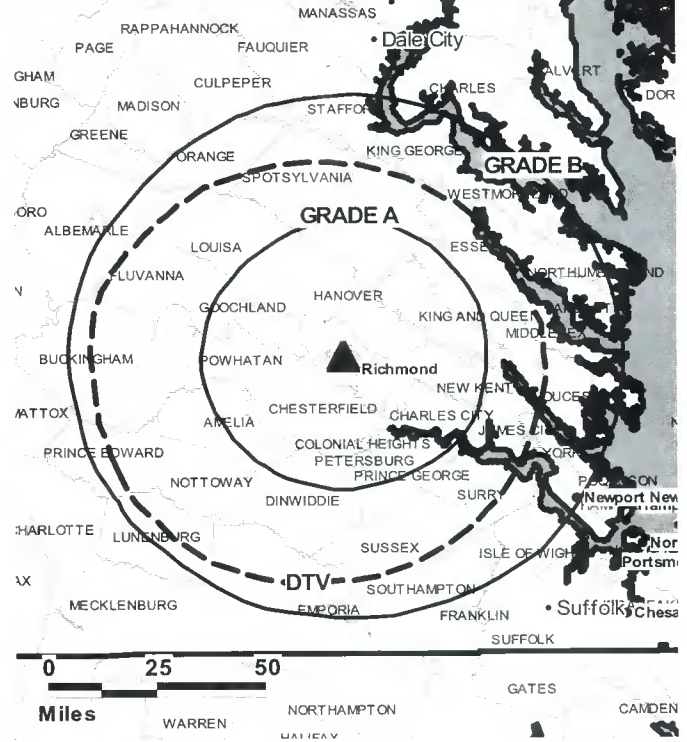
James Taguchi, National Sales Manager.

Rick Howard, News Director.

Tricia Thurman, Business Manager.

Kris Pyers, Program Director & Executive Assistant.

WTVR-TV BMPCT-882 GRANTED: 12/12/1952



© 2006 Warren Communications News

Bill Anderson, Marketing Director.

Sherie Miller, Research Development Director.

Jessica Noll, Creative Services Director.

Shane Rogers, Traffic Manager.

Rates: On request.

City of License: Richmond. **Station DMA:** Richmond-Petersburg, VA. **Rank:** 60.

Circulation © 2005 Nielsen. Coverage based on Nielsen study.

GrandTotal	Cable TV Households	Non-cable TV Households	Total TV Households
Estimated Station Totals *	499,820	255,900	755,720
Average Weekly Circulation (2005)	280,072	122,480	402,552
Average Daily Circulation (2005)			186,677
Station DMA Total	Cable TV Households	Non-cable TV Households	Total TV Households
Estimated Station Totals *	304,940	176,940	481,880
Average Weekly Circulation (2005)	210,536	112,155	322,691
Average Daily Circulation (2005)			159,944
Other DMA Total	Cable TV Households	Non-cable TV Households	Total TV Households
Estimated Station Totals *	194,880	78,960	273,840
Average Weekly Circulation (2005)	69,536	10,325	79,861
Average Daily Circulation (2005)			26,733

*Estimated station totals are sums of the Nielsen TV and Cable TV household estimates for each county in which the station registers viewing of more than 5% as per the Nielsen Survey Methods.

Virginia — Richmond

WWBT Ch. 12

Network Service: NBC.

Licensee: Jefferson-Pilot Communications Co. of VA, 5710 Midlothian Pike, Richmond, VA 23225.

Studio: 5710 Midlothian Turnpike, Richmond, VA 23225.

Mailing Address: Box 12, Richmond, VA 23218.

Phone: 804-230-1212. **Fax:** 804-230-2793.

E-mail: webmaster@nbc12.com

Web Site: http://www.nbc12.com

Technical Facilities: Channel No. 12 (204-210 MHz). Authorized power: 316-kw visual, 63.2-kw aural. Antenna: 790-ft above av. terrain, 790-ft. above ground, 1000-ft. above sea level.

Latitude 37° 30' 22.5"
Longitude 77° 30' 11.95"

Transmitter: 5710 Midlothian Pike.

Digital Facilities: Channel No. 54 (710-716 MHz). Power: 860-kw max. visual. Antenna: 692-ft above av. terrain, 656-ft. above ground.

Latitude 37° 30' 22"
Longitude 77° 30' 12"

FCC Digital File Number: BPCDT-19991028AFG. Granted: November 04, 2004.

Note: Latitude and longitude coordinates shown are based on the North American Datum of 1927 (NAD 27) as currently required by the Mass Media Bureau of the FCC.

Multichannel TV Sound: Stereo only.

Satellite Earth Stations: Transmitter RCA; Harris, 5-meter Ku-band; Satcom Technologies, 5.5-meter KC-band; Microwave Assoc., Harris receivers.

SNG Mobile Dish: Andrew, 2.4-meter Ku-band.

News Services: NBC News Channel, AP.

Ownership: Jefferson-Pilot Communications Co. (Group Owner).

Began Operation: April 29, 1956. Sale to Jefferson Standard Broadcasting by Richmond Television Corp. approved by FCC October 16, 1968 (Television Digest, Vol. 8:43).

Represented (sales): Petry Television Inc.

Represented (legal): Wiley, Rein & Fielding.

Represented (engineering): Denny & Associates.

Personnel:

Don Richards, Vice President & General Manager.

W. Henry Boze, Vice President, Engineering & Television.

Ellen Shuler, Assistant Vice President & General Sales Manager.

Kim Grinnich, Local Sales Manager.

Jeff Hoyt, National Sales Manager.

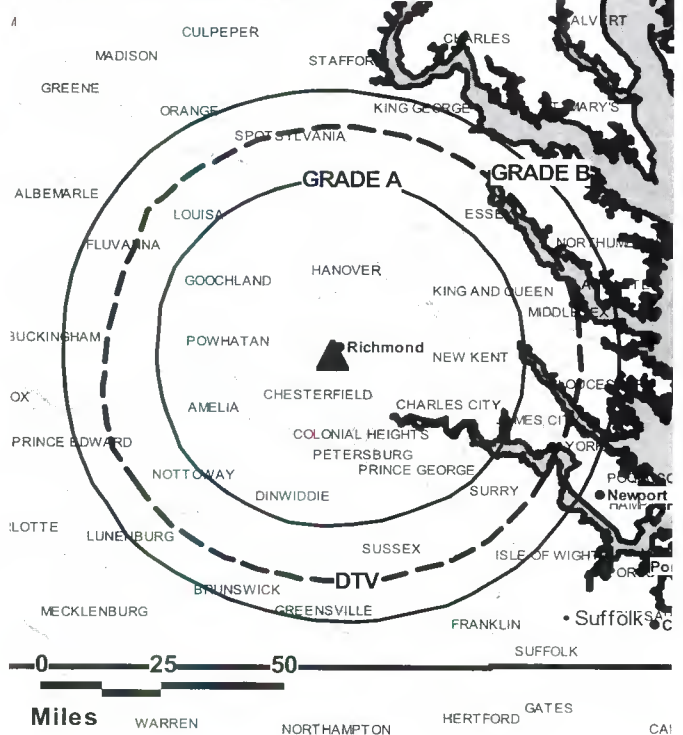
Bruce Tinoco, Chief Engineer.

Christine J. Markowitz, Business Manager.

Joanne Cardwell, Program Director.

Eileen Cowel, Sales Promotion Director.

WWBT BPCT-1622 GRANTED: 11/30/1955



Rae Maupin, Creative Services Supervisor.

Maureen Turgeon, Traffic Manager.

Highest 30 Sec. Rate: \$3500.

City of License: Richmond. **Station DMA:** Richmond-Petersburg, VA. **Rank:** 60.

Circulation © 2005 Nielsen. Coverage based on Nielsen study.

GrandTotal	Cable TV Households	Non-cable TV Households	Total TV Households
Estimated Station Totals *	518,000	222,480	740,480
Average Weekly Circulation (2005)	284,544	129,348	413,892
Average Daily Circulation (2005)			231,518
Station DMA Total	Cable TV Households	Non-cable TV Households	Total TV Households
Estimated Station Totals *	304,940	176,940	481,880
Average Weekly Circulation (2005)	238,659	123,091	361,750
Average Daily Circulation (2005)			216,443
Other DMA Total	Cable TV Households	Non-cable TV Households	Total TV Households
Estimated Station Totals *	213,060	45,540	258,600
Average Weekly Circulation (2005)	45,885	6,257	52,142
Average Daily Circulation (2005)			15,075

*Estimated station totals are sums of the Nielsen TV and Cable TV household estimates for each county in which the station registers viewing of more than 5% as per the Nielsen Survey Methods.

WWBT-DT
Ch. 54

Network Service: NBC.

Licensee: Jefferson-Pilot Communications Co. of VA, 5710 Midlothian Turnpike, Richmond, VA 23225.

Studio: 5710 Midlothian Turnpike, Richmond, VA 23225.

Mailing Address: Box 12, Richmond, VA 23218.

Phone: 804-230-1212. **Fax:** 804-230-2793.

E-mail: webmaster@nbc12.com

Web Site: http://www.nbc12.com

Technical Facilities: Channel No. 54 (710-716 MHz). Authorized power: 860-kw max. visual. Antenna: 692-ft above av. terrain, 656-ft. above ground.

Latitude	37°	30'	22"
Longitude	77°	30'	12"

Holds CP for change to 1000-kw max. visual, 692-ft above av. terrain, 656-ft. above ground, 867-ft. above sea level; BPCDT-20041102AEK.

Note: Latitude and longitude coordinates shown are based on the North American Datum of 1927 (NAD 27) as currently required by the Mass Media Bureau of the FCC.

Ownership: Jefferson-Pilot Communications Co. (Group Owner).

Began Operation: January 19, 2002. High Definition.

Represented (sales): Petry Television Inc.

Personnel:

Don Richards, Vice President & General Manager.

W. Henry Boze, Vice President, Engineering & Television.

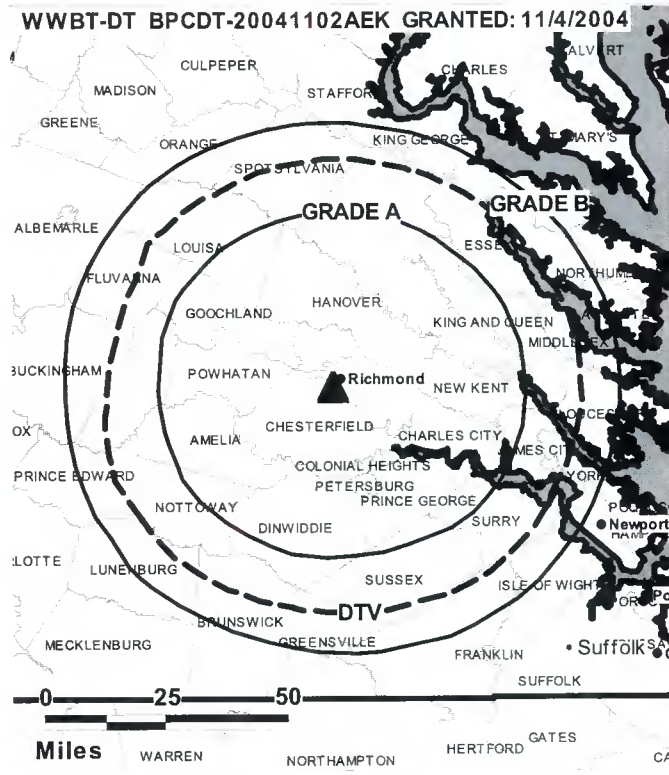
Ellen Shuler, Assistant Vice President, General Sales Manager.

Kim Grinnich, Local Sales Manager.

Jeff Hoyt, National Sales Manager.

Bruce Tinoco, Chief Engineer.

Christine Markowitz, Business Manager.



© 2006 Warren Communications News

Joanne Cardwell, Program Director.

Eileen Cowel, Sales Promotion Director.

Rae Maupin, Creative Services Director.

Maureen Turgeon, Traffic Manager.

City of License: Richmond. **Station DMA:** Richmond-Petersburg, VA. **Rank:** 60.

Nielsen Data: Not available.

Virginia — Roanoke

WDBJ
Ch. 7

Network Service: CBS.

Licensee: WDBJ Television Inc., Box 7, Roanoke, VA 24022-0007.

Digital Broadcast Center: 2807 Hershberger Rd., Roanoke, VA 24017.

Mailing Address: Box 7, Roanoke, VA 24022-0007.

Phone: 540-344-7000. **Fax:** 540-344-5097.

E-mail: blee@wdbj7.com

Web Site: http://www.wdbj7.com

Technical Facilities: Channel No. 7 (174-180 MHz). Authorized power: 316-kw visual, 62.5-kw aural. Antenna: 2000-ft above av. terrain, 146-ft. above ground, 3936-ft. above sea level.

Latitude 37° 11' 42"
Longitude 80° 09' 22"

Transmitter: On Poor Mountain, 13-mi. SW of Roanoke.

Digital Facilities: Channel No. 18 (494-500 MHz). Power: 460-kw max. visual. Antenna: 1988-ft above av. terrain, 125-ft. above ground.

Latitude 37° 11' 42"
Longitude 80° 09' 23"

FCC Digital File Number: BPCDT-19991012ABJ. Granted: December 02, 1999.

Note: Latitude and longitude coordinates shown are based on the North American Datum of 1927 (NAD 27) as currently required by the Mass Media Bureau of the FCC.

Multichannel TV Sound: Stereo only.

Satellite Earth Stations: Transmitter Harris; AFC, 3.7-meter Ku-band; Scientific-Atlanta, 4.6-meter C-band; Andrew, 5.6-meter Ku-band; Harris, 6.1-meter C-band; Scientific-Atlanta, 7-meter C-band; Scientific-Atlanta, M/A-Com, Harris receivers.

SNG Mobile Dish: Andrew, 2.4-meter Ku-band.

News Services: WSI, UPI, Conus, CBS Newspath, AP.

Ownership: Schurz Communications Inc. (Group Owner).

Began Operation: October 3, 1955. Sale to present owner by Times World Corp. approved by FCC October 29, 1969 (Television Digest, Vol. 9:44).

Represented (sales): Harrington, Righter & Parsons Inc.

Represented (legal): Fletcher, Heald & Hildreth PLC.

Personnel:

Robert G. Lee, President & General Manager.

Carl Guffey, Engineering & Operations Director.

Ray Sullivan, General Sales Manager.

Lollie Quigley, Local Sales Manager.

Tom Fraticelli, National Sales Manager.

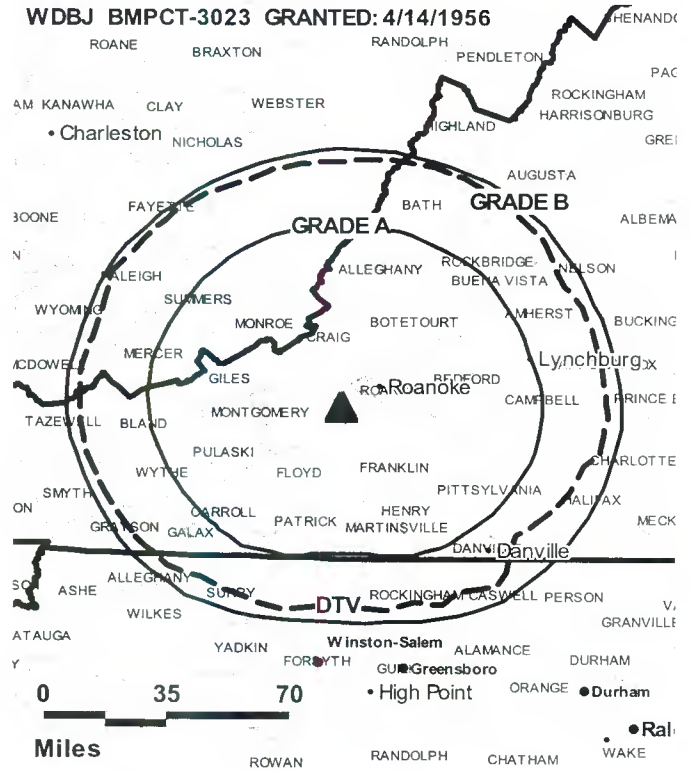
Jim Kent, News Director.

Alan Novitsky, Engineering Manager.

Edward Allen, Business Manager.

Mike Bell, Program Director.

WDBJ BMPCT-3023 GRANTED: 4/14/1956



© 2006 Warren Communications News

Kelly Zuber, Promotion & Public Affairs Director.

Mark Layman, Production Manager.

Ellen Martin, Traffic Manager.

Rates: On request.

City of License: Roanoke. **Station DMA:** Roanoke-Lynchburg, VA. **Rank:** 68.

Circulation © 2005 Nielsen. Coverage based on Nielsen study.

GrandTotal	Cable TV Households	Non-cable TV Households	Total TV Households
Estimated Station Totals *	351,790	246,060	597,850
Average Weekly Circulation (2005)	218,627	120,874	339,501
Average Daily Circulation (2005)			185,055
Station DMA Total	Cable TV Households	Non-cable TV Households	Total TV Households
Estimated Station Totals *	251,030	175,290	426,320
Average Weekly Circulation (2005)	188,703	113,026	301,729
Average Daily Circulation (2005)			170,524
Other DMA Total	Cable TV Households	Non-cable TV Households	Total TV Households
Estimated Station Totals *	100,760	70,770	171,530
Average Weekly Circulation (2005)	29,924	7,848	37,772
Average Daily Circulation (2005)			14,531

*Estimated station totals are sums of the Nielsen TV and Cable TV household estimates for each county in which the station registers viewing of more than 5% as per the Nielsen Survey Methods.

WDBJ-DT
Ch. 18

Network Service: CBS.

Licensee: WDBJ Television Inc., Box 7, Roanoke, VA 24022-0007.

Studio: 2807 Hershberger Rd., Roanoke, VA 24017.

Mailing Address: Box 7, Roanoke, VA 24022.

Phone: 540-344-7000. **Fax:** 540-344-5097.

E-mail: news@wdbj7.com

Web Site: http://www.wdbj7.com

Technical Facilities: Channel No. 18 (494-500 MHz). Authorized power: 460-kw max. visual. Antenna: 1988-ft above av. terrain, 125-ft. above ground.

Latitude	37°	11'	42"
Longitude	80°	09'	23"

Transmitter: 8187 Honeysuckle Lane.

Note: Latitude and longitude coordinates shown are based on the North American Datum of 1927 (NAD 27) as currently required by the Mass Media Bureau of the FCC.

Ownership: Schurz Communications Inc. (Group Owner).

Began Operation: April 29, 2002. High Definition.

Represented (sales): Harrington, Righter & Parsons Inc.

Represented (legal): Fletcher, Heald & Hildreth PLC.

Personnel:

Robert G. Lee, President & General Manager.

Carl Guffey, Operations & Engineering Director.

Ray Sullivan, General Sales Manager.

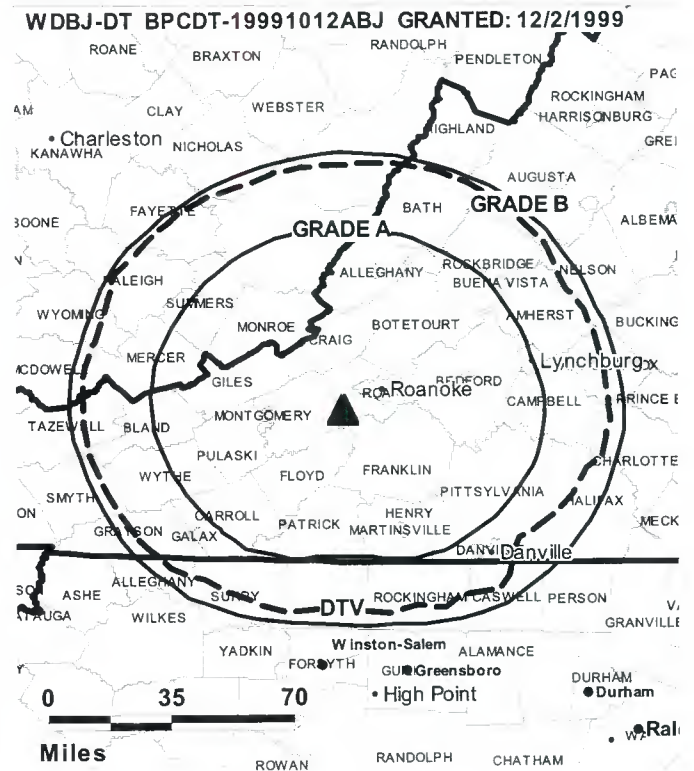
Lollie Quigley, Local Sales Manager.

Tom Fraticelli, National Sales Manager.

Jim Kent, News Director.

Alan Novitsky, Engineering Supervisor.

Ed Allen, Business Manager.



© 2006 Warren Communications News

Mike Bell, Program Director.

Kelly Zuber, Promotion & Public Affairs Director.

Mark Layman, Production Manager.

Ellen Martin, Traffic Manager.

City of License: Roanoke. **Station DMA:** Roanoke-Lynchburg, VA. **Rank:** 68.

Nielsen Data: Not available.

WFXR-DT
Ch. 17

Network Service: FOX.

Grantee: Grant Broadcasting Systems II Inc., 915 Middle River Dr., Suite 409, Fort Lauderdale, FL 33304.

Studio: 2618 Colonial Ave., SW, Roanoke, VA 24015.

Mailing Address: Box 2127, Roanoke, VA 24009-2127.

Phone: 540-344-2127. **Fax:** 540-342-2753.

E-mail: kasper@fox2127.com

Web Site: <http://www.fox2127.com>

Technical Facilities: Channel No. 17 (488-494 MHz). Authorized power: 400-kw max. visual. Antenna: 1949-ft above av. terrain, 112-ft. above ground.

Latitude	37°	11'	46"
Longitude	80°	09'	16"

Note: Latitude and longitude coordinates shown are based on the North American Datum of 1927 (NAD 27) as currently required by the Mass Media Bureau of the FCC.

Ownership: Grant Broadcasting Stations (Group Owner).

Began Operation: Station operating under Special Temporary Authority at 2.97-kw max. visual; no on-air date

Represented (sales): Blair Television.

Personnel:

Dave Bunnell, General Manager & General Sales Manager.

Thomas Grant, National Sales Manager.

Jennifer Waddell, News Director.

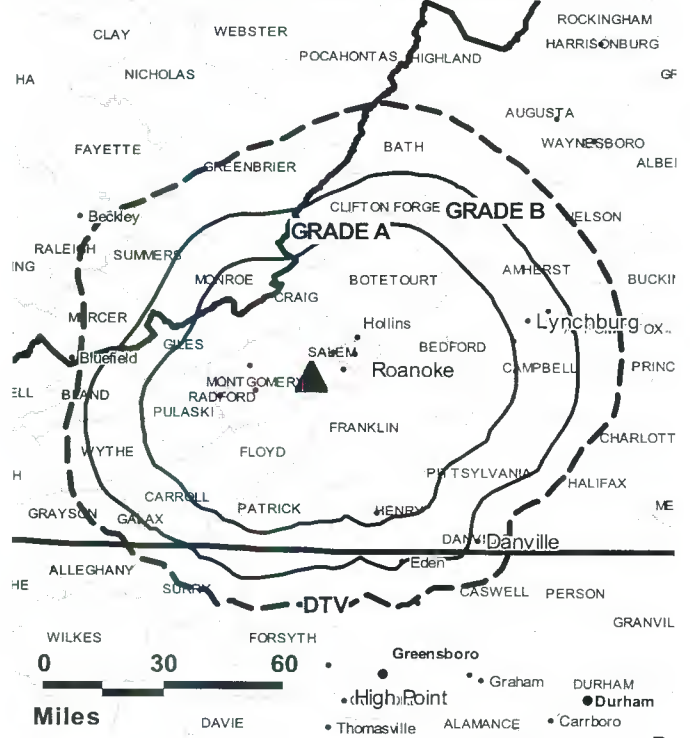
Steve Etherton, Chief Engineer.

Judy Witt, Business Manager.

Kasper Hughes, Program Director.

Chris Holt, Promotion Director.

WFXR-DT BPCDT-19991028AFE GRANTED: 11/6/2000



Mike Hanger, Production Manager.

Sherri Parrish, Traffic Manager.

City of License: Roanoke. **Station DMA:** Roanoke-Lynchburg, VA. **Rank:** 68.

Nielsen Data: Not available.

WFXR-TV

Ch. 27

(Operates satellite WJPR, Lynchburg)

Network Service: FOX.

Licensee: Grant Broadcasting System II Inc., 915 Middle River Dr., Fort Lauderdale, FL 33304.

Studio: 2618 Colonial Ave. SW, Roanoke, VA 24015.

Mailing Address: Box 2127, Roanoke, VA 24009-2127.

Phone: 540-344-2127. **Fax:** 540-342-2753.

E-mail: kasper@fox2127.com

Web Site: http://www.fox2127.com

Technical Facilities: Channel No. 27 (548-554 MHz). Authorized power: 2690-kw max. visual. Antenna: 1991-ft above av. terrain, 161-ft. above ground, 3894-ft. above sea level.

Latitude 37° 11' 46"
Longitude 80° 09' 16"

Transmitter: 8127 Honeysuckle Rd., Bent Mountain.

Digital Facilities: Channel No. 17 (488-494 MHz). Power: 400-kw max. visual. Antenna: 1949-ft above av. terrain, 112-ft. above ground.

Latitude 37° 11' 46"
Longitude 80° 09' 16"

FCC Digital File Number: BPCDT-19991028AFE. Granted: November 06, 2000.

Note: Latitude and longitude coordinates shown are based on the North American Datum of 1927 (NAD 27) as currently required by the Mass Media Bureau of the FCC.

Multichannel TV Sound: Stereo only.

Satellite Earth Station: Transmitter RCA; Comtech, 3.5-meter; Chapparral receivers.

Ownership: Grant Broadcasting Stations (Group Owner).

Began Operation: November 11, 1986.

Represented (sales):

Represented (legal): Wilkinson, Barker, Knauer & Quinn LLP.

Personnel:

Dave Bunnell, General Manager & General Sales Manager.

Thomas Grant, National Sales Manager.

Jennifer Waddell, News Director.

Steve Etherton, Chief Engineer.

Judy Witt, Business Manager.

Kasper Hughes, Program Director.

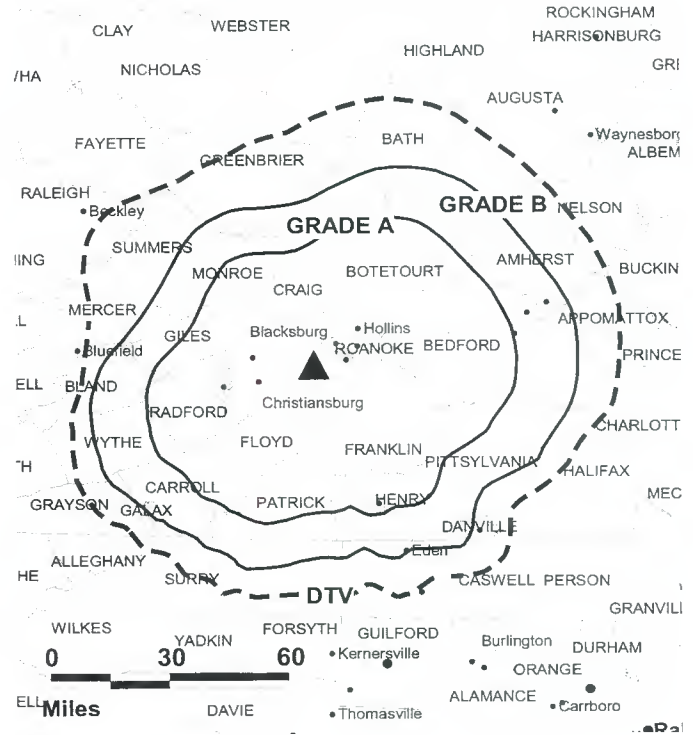
Chris Holt, Promotion Director.

Mike Hanger, Production Manager.

Sherri Parrish, Traffic Manager.

WFXR-TV BPCT-931227KE GRANTED: 11/21/94

PA



© 2006 Warren Communications News

Rates: On request.

City of License: Roanoke. **Station DMA:** Roanoke-Lynchburg, VA. **Rank:** 68.

Circulation © 2005 Nielsen. Coverage based on Nielsen study.

GrandTotal	Cable TV Households	Non-cable TV Households	Total TV Households
Estimated Station Totals *	214,270	170,210	384,480
Average Weekly Circulation (2005)	106,436	60,714	167,150
Average Daily Circulation (2005)			58,616
Station DMA Total	Cable TV Households	Non-cable TV Households	Total TV Households
Estimated Station Totals *	212,580	170,210	382,790
Average Weekly Circulation (2005)	106,196	60,714	166,910
Average Daily Circulation (2005)			58,591
Other DMA Total	Cable TV Households	Non-cable TV Households	Total TV Households
Estimated Station Totals *	1,690	0	1,690
Average Weekly Circulation (2005)	240	0	240
Average Daily Circulation (2005)			25

*Estimated station totals are sums of the Nielsen TV and Cable TV household estimates for each county in which the station registers viewing of more than 5% as per the Nielsen Survey Methods.

WPXR
Ch. 38

Network Service: PAX.

Licensee: Paxson Communications License Co. LLC, 601 Clearwater Park Rd., West Palm Beach, FL 33401.

Studio: 401 3rd St. SW, Roanoke, VA 24011.

Mailing Address: 401 3rd St. SW, Roanoke, VA 24011.

Phone: 540-857-0038. **Fax:** 540-345-8568.

E-mail: shirleybundy@pax.net

Web Site: http://www.paxroanoke.tv

Technical Facilities: Channel No. 38 (614-620 MHz). Authorized power: 1350-kw max. visual. Antenna: 2044-ft above av. terrain, 180-ft. above ground, 3940-ft. above sea level.

Latitude 37° 11' 37"
Longitude 80° 09' 25"

Digital Facilities: Channel No. 36 (602-608 MHz). Power: 700-kw max. visual. Antenna: 2044-ft above av. terrain, 180-ft. above ground.

Latitude 37° 11' 37"
Longitude 80° 09' 25"

FCC Digital File Number: BPCDT-19990903AAF. Granted: January 11, 2001.

Note: Latitude and longitude coordinates shown are based on the North American Datum of 1927 (NAD 27) as currently required by the Mass Media Bureau of the FCC.

Satellite Earth Stations: Transmitter Townsend; M/A-Com, 3.2-meter Ku-band; Scientific-Atlanta, 4.6-meter C-band; Scientific-Atlanta, Microdyne, M/A-Com receivers.

Ownership: Paxson Communications Corp. (Group Owner).

Began Operation: January 3, 1986.

Represented (legal): Baraff, Koerner & Olender PC.

Personnel:

Kathy Mohn, General Manager.

Candy Crigger, General Sales Manager.

George A. Stein, Chief Engineer.

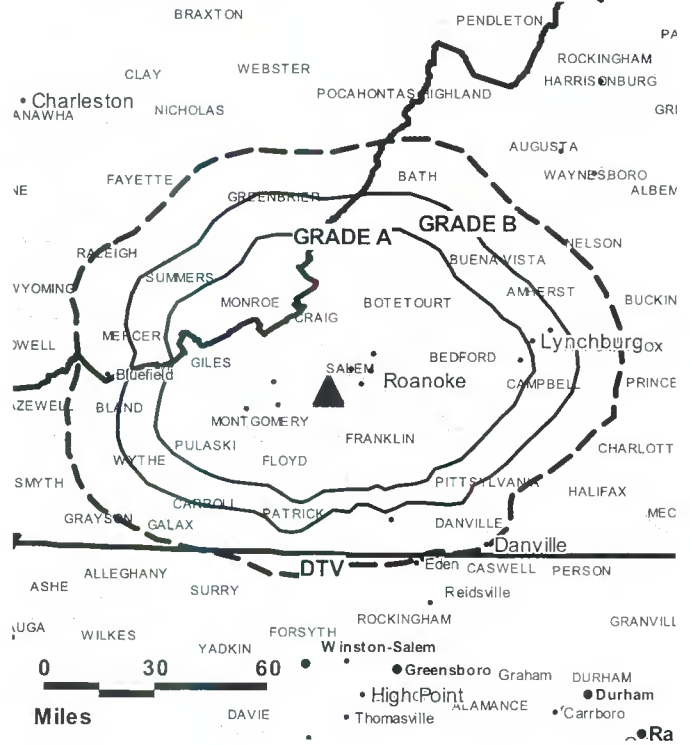
Shirley Bundy, Business Manager.

Genia Wright, Traffic Manager.

Rates: On request.

City of License: Roanoke. **Station DMA:** Roanoke-Lynchburg, VA. **Rank:** 68.

WPXR BMPCT-20001024ABF GRANTED: 12/5/2001 ✓



© 2006 Warren Communications News

Circulation © 2005 Nielsen. Coverage based on Nielsen study.

GrandTotal	Cable	Non-cable	Total
	TV Households	TV Households	TV Households
Estimated Station Totals *	246,210	64,890	311,100
Average Weekly Circulation (2005)	35,260	5,801	41,061
Average Daily Circulation (2005)			9,524
Station DMA Total	Cable	Non-cable	Total
	TV Households	TV Households	TV Households
Estimated Station Totals *	244,590	64,890	309,480
Average Weekly Circulation (2005)	35,124	5,801	40,925
Average Daily Circulation (2005)			9,521
Other DMA Total	Cable	Non-cable	Total
	TV Households	TV Households	TV Households
Estimated Station Totals *	1,620	0	1,620
Average Weekly Circulation (2005)	136	0	136
Average Daily Circulation (2005)			3

*Estimated station totals are sums of the Nielsen TV and Cable TV household estimates for each county in which the station registers viewing of more than 5% as per the Nielsen Survey Methods.

WPXR-DT
Ch. 36

Network Service: PAX.

Licensee: Paxson Communications License Co. LLC, 601 Clearwater Park Rd., West Palm Beach, FL 33401.

Studio: 401 3rd St. SW, Roanoke, VA 24011.

Mailing Address: 401 3rd St. SW, Roanoke, VA 24011.

Phone: 540-857-0038. **Fax:** 540-345-8568.

E-mail: shirleybundy@pax.net

Web Site: <http://www.paxroanoke.tv>

Technical Facilities: Channel No. 36 (602-608 MHz). Authorized power: 700-kw max. visual. Antenna: 2044-ft above av. terrain, 180-ft. above ground.

Latitude	37°	11'	37"
Longitude	80°	09'	25"

Note: Latitude and longitude coordinates shown are based on the North American Datum of 1927 (NAD 27) as currently required by the Mass Media Bureau of the FCC.

Ownership: Paxson Communications Corp. (Group Owner).

Began Operation: April 1, 2002. Standard Definition.

Personnel:

Kathy Mohn, General Manager.

Candy Crigger, General Sales Manager.

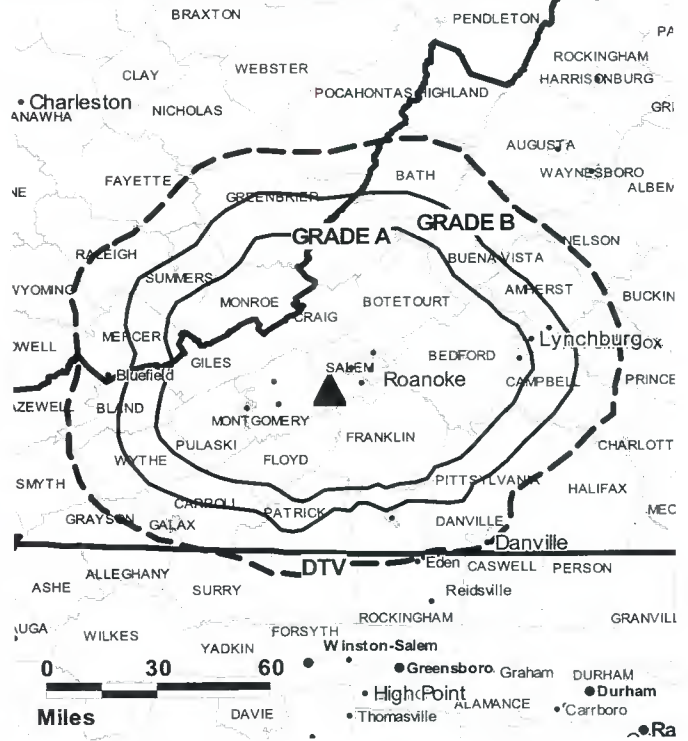
George Stein, Chief Engineer.

Shirley Bundy, Business Manager.

Genia Wright, Traffic Manager.

City of License: Roanoke. **Station DMA:** Roanoke-Lynchburg, VA. **Rank:** 68.

WPXR-DT BPCDT-19990903AAF GRANTED: 1/11/2001



Nielsen Data: Not available.

WSLS-DT
Ch. 30

Network Service: NBC.

Grantee: Media General Communications, Inc., 333 E. Franklin St., Richmond, VA 23219.

Studio: 401 3rd St. SW, Roanoke, VA 24011.

Mailing Address: Box 10, Roanoke, VA 24022-0010.

Phone: 540-981-9110; 540-981-9126. **Fax:** 540-981-9709.

E-mail: news@wsls.com

Web Site: http://www.wsls.com

Technical Facilities: Channel No. 30 (566-572 MHz). Authorized power: 950-kw max. visual, aural. Antenna: 1942-ft above av. terrain, 136-ft. above ground, 3857-ft. above sea level.

Latitude	37°	12'	03"
Longitude	80°	08'	54"

Note: Latitude and longitude coordinates shown are based on the North American Datum of 1927 (NAD 27) as currently required by the Mass Media Bureau of the FCC.

Ownership: Media General Inc. (Group Owner).

Began Operation: Station operating under Special Temporary Authority at 55.46-kw max. visual; no on-air date.

Personnel:

Kathy Mohn, Vice President & General Manager.

Candy Crigger, General Sales Manager.

Shane Moreland, News Director.

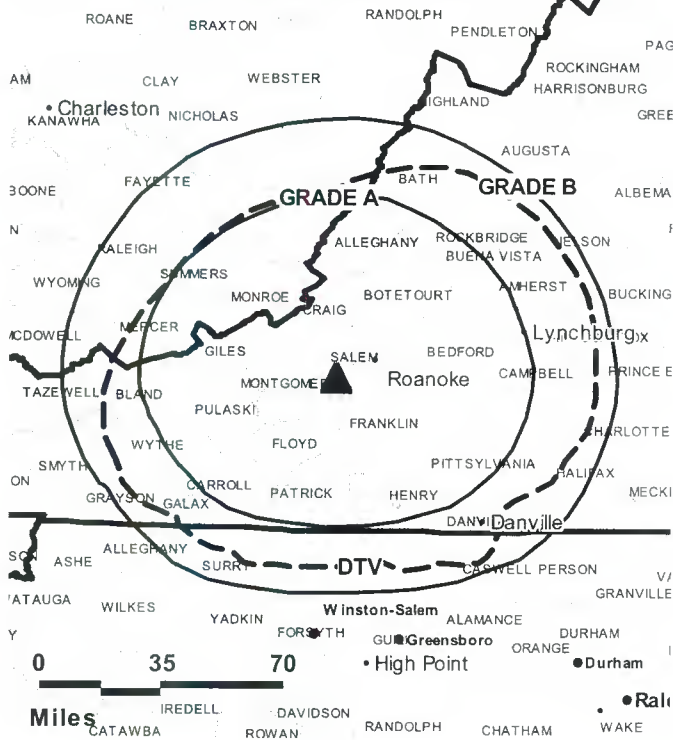
Bob King, Chief Engineer & Production Manager.

Kelly McBride, Business Manager.

Judy Ralph, Program Director.

Dan Coyle, Marketing Director.

WSLS-DT BMAPCDT-20050329ACK GRANTED: 4/13/2005



© 2006 Warren Communications News

Scott Ramsburg, Creative Services Supervisor.

Carol King, Traffic Manager.

City of License: Roanoke. **Station DMA:** Roanoke-Lynchburg, VA. **Rank:** 68.

Nielsen Data: Not available.

WLSL-TV
Ch. 10

Network Service: NBC.

Licensee: Media General Communications, Inc., 333 E. Franklin St., Richmond, VA 23219.

Studio: 401 3rd St. SW, Roanoke, VA 24011.

Mailing Address: Box 10, Roanoke, VA 24022-0010.

Phone: 540-981-9110; 540-981-9126. **Fax:** 540-981-9709.

E-mail: news@wsls.com

Web Site: http://www.wsls.com

Technical Facilities: Channel No. 10 (192-198 MHz). Authorized power: 316-kw & 316-kw horizontal visual, 31.6-kw aural. Antenna: 2000-ft above av. terrain, 242-ft. above ground, 3962-ft. above sea level.

Latitude 37° 12' 02"
Longitude 80° 08' 55"

Holds CP for change to 2001-ft above av. terrain, 203-ft. above ground, 3924-ft. above sea level; lat. 37° 12' 03", long. 80° 08' 54", BPCT-990813LC.

Transmitter: Poor Mountain, approx. 13-mi. SW of Roanoke.

Digital Facilities: Channel No. 30 (566-572 MHz). Power: 950-kw max. visual, aural. Antenna: 1942-ft above av. terrain, 136-ft. above ground, 3857-ft. above sea level.

Latitude 37° 12' 03"
Longitude 80° 08' 54"

FCC Digital File Number: BPCDT-19991025ADC. Granted: April 13, 2005.

Note: Latitude and longitude coordinates shown are based on the North American Datum of 1927 (NAD 27) as currently required by the Mass Media Bureau of the FCC.

Multichannel TV Sound: Stereo only.

Satellite Earth Stations: Transmitter Harris; Harris, 3-meter Ku-band; Harris, 6-meter Ku-band; Standard Communications, Harris receivers.

SNG Mobile Dish: Andrews, 2.4-meter Ku-band.

News Services: NBC News Channel, CNN Newsource, AP.

Ownership: Media General Inc. (Group Owner).

Began Operation: December 11, 1952. Sale to Park Communications by Shenandoah Life Insurance Co. approved by FCC September 10, 1969 (Television Digest, Vol. 9:36, 37). Transfer of control of Park Acquisition to John Fiorini & Gary Knapp approved by FCC March 27, 1995. Sale to present owner by Park Acquisition approved by FCC November 22, 1996 (Vol. 36:31).

Represented (sales): MMT Sales Inc.

Personnel:

Kathy Mohn, Vice President & General Manager.

Candy Crigger, General Sales Manager.

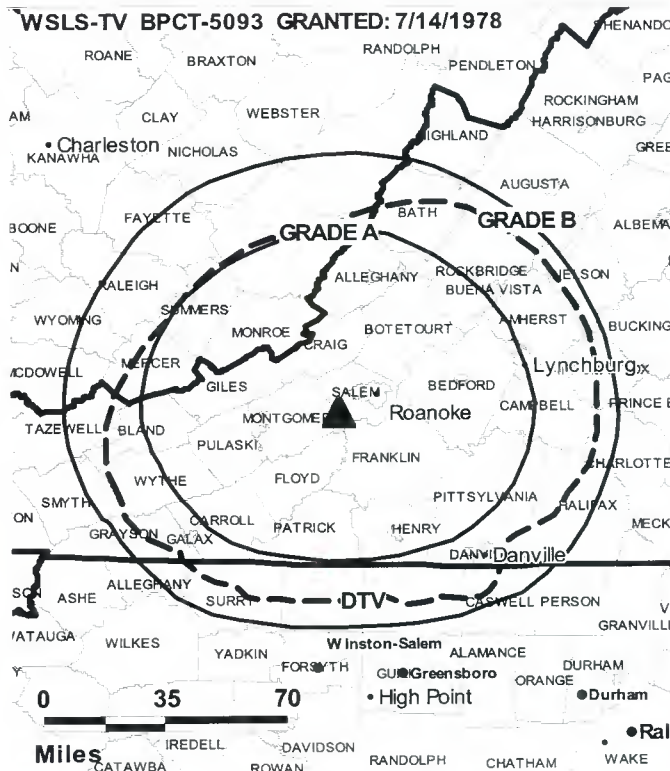
Shane Moreland, News Director.

Bob King, Chief Engineer & Production Manager.

Kelly McBride, Business Manager.

Judy Ralph, Program Director.

Dan Coyle, Promotion & Marketing Director.



© 2006 Warren Communications News

Scott Ramsburg, Creative Services Supervisor.

Carol King, Traffic Manager.

Rates: On request.

City of License: Roanoke. **Station DMA:** Roanoke-Lynchburg, VA. **Rank:** 68.

Circulation © 2005 Nielsen. Coverage based on Nielsen study.

GrandTotal	Cable TV Households	Non-cable TV Households	Total TV Households
Estimated Station Totals *	324,140	213,590	537,730
Average Weekly Circulation (2005)	187,653	105,832	293,485
Average Daily Circulation (2005)			141,546
Station DMA Total	Cable TV Households	Non-cable TV Households	Total TV Households
Estimated Station Totals *	251,030	175,290	426,320
Average Weekly Circulation (2005)	172,881	102,423	275,304
Average Daily Circulation (2005)			137,897
Other DMA Total	Cable TV Households	Non-cable TV Households	Total TV Households
Estimated Station Totals *	73,110	38,300	111,410
Average Weekly Circulation (2005)	14,772	3,409	18,181
Average Daily Circulation (2005)			3,649

*Estimated station totals are sums of the Nielsen TV and Cable TV household estimates for each county in which the station registers viewing of more than 5% as per the Nielsen Survey Methods.

Virginia — Virginia Beach

WVBT
Ch. 43

Network Service: FOX.

Licensee: WAVY Broadcasting LLC, 4 Richmond Square, Providence, RI 02906.

Studio: 243 Wythe St., Portsmouth, VA 23704.

Mailing Address: 243 Wythe St., Portsmouth, VA 23704.

Phone: 757-393-4343. **Fax:** 757-399-7628.

Web Site: <http://www.fox43tv.com>

Technical Facilities: Channel No. 43 (644-650 MHz). Authorized power: 5000-kw max. visual. Antenna: 853-ft above av. terrain, 853-ft. above ground, 879-ft. above sea level.

Latitude 36° 49' 14"
Longitude 76° 30' 41"

Transmitter: WAVY-TV, Kings Hwy., Driver.

Digital Facilities: Channel No. 29 (560-566 MHz). Power: 1000-kw max. visual. Antenna: 801-ft above av. terrain, 801-ft. above ground, 823-ft. above sea level.

Latitude 36° 49' 14"
Longitude 76° 30' 41"

FCC Digital File Number: BPCDT-19991101AIS. Granted: January 26, 2001.

Note: Latitude and longitude coordinates shown are based on the North American Datum of 1927 (NAD 27) as currently required by the Mass Media Bureau of the FCC.

LMA: Local marketing agreement with WAVY-TV (N), Portsmouth.

Ownership: LIN TV Corp. (Group Owner).

Began Operation: December 17, 1992. Sale to present owner by Beach 43 Corp. approved by FCC January 9, 2002. Sale to Beach 43 Corp. by The 43 Corp. approved by FCC July 28, 1995.

Represented (sales): Blair Television.

Represented (engineering): Du Treil, Lundin & Rackley Inc.

Personnel:

Doug Davis, President & General Manager.

John Lipscomb, Local Sales Manager.

Andy Helton, National Sales Manager.

Gary Stokes, News Director.

David Seals, Assistant News Director.

Les Garrenton, Director of Engineering.

Jennifer Crabtree, Business & Human Resources Manager.

Joe Weller, Program Director.

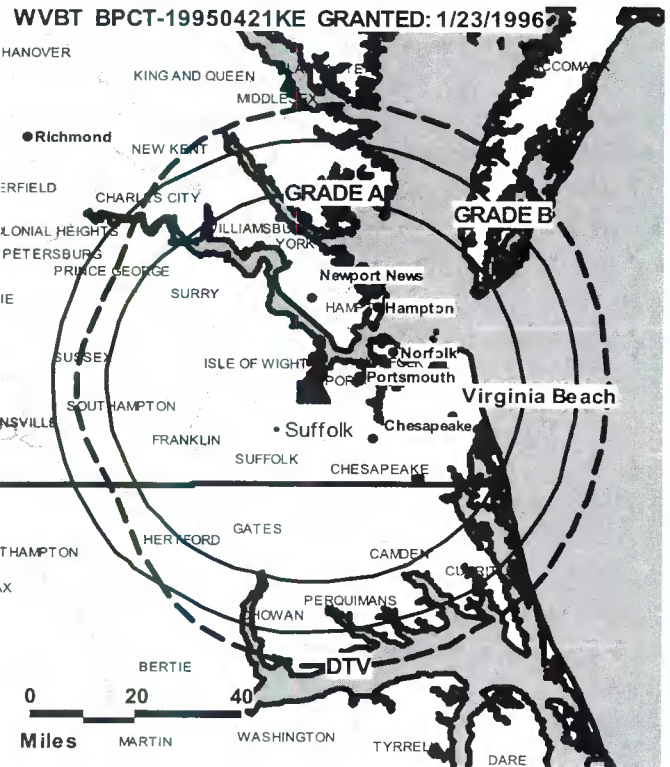
Judy Triska, Promotion Director.

Latonya Hunter, Research Development Director.

David Whitbner Jr., Production Director.

Eather White, Traffic Manager.

Debbie Racey, Executive Assistant.



Rates: On request.

City of License: Virginia Beach.

Station DMA: Norfolk-Portsmouth-Newport News, VA. Rank: 42.

Circulation © 2005 Nielsen. Coverage based on Nielsen study.

GrandTotal	Cable	Non-cable	Total
	TV Households	TV Households	TV Households
Estimated Station Totals *	524,580	169,050	693,630
Average Weekly Circulation (2005)	270,425	77,852	348,277
Average Daily Circulation (2005)			114,097
Station DMA Total	Cable	Non-cable	Total
	TV Households	TV Households	TV Households
Estimated Station Totals *	521,570	158,440	680,010
Average Weekly Circulation (2005)	269,673	76,874	346,547
Average Daily Circulation (2005)			113,579
Other DMA Total	Cable	Non-cable	Total
	TV Households	TV Households	TV Households
Estimated Station Totals *	3,010	10,610	13,620
Average Weekly Circulation (2005)	752	978	1,730
Average Daily Circulation (2005)			518

*Estimated station totals are sums of the Nielsen TV and Cable TV household estimates for each county in which the station registers viewing of more than 5% as per the Nielsen Survey Methods.

WVBT-DT
Ch. 29

Network Service: FOX.

Licensee: WAVY Broadcasting LLC, 4 Richmond Square, Providence, RI 02906.

Studio: 243 Wythe St., Portsmouth, VA 23704.

Mailing Address: 243 Wythe St., Portsmouth, VA 23704.

Phone: 757-393-4343. **Fax:** 757-393-7615.

Web Site: <http://www.fox43tv.com>

Technical Facilities: Channel No. 29 (560-566 MHz). Authorized power: 1000-kw max. visual. Antenna: 801-ft above av. terrain, 801-ft. above ground, 823-ft. above sea level.

Latitude	36°	49'	14"
Longitude	76°	30'	41"

Note: Latitude and longitude coordinates shown are based on the North American Datum of 1927 (NAD 27) as currently required by the Mass Media Bureau of the FCC.

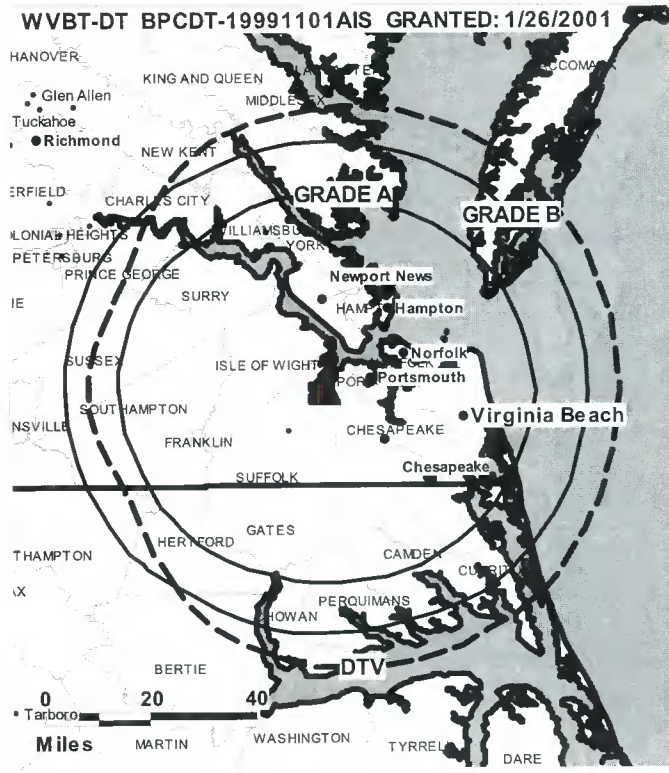
Ownership: LIN TV Corp. (Group Owner).

Began Operation: March 21, 2002. Standard Definition.

Represented (sales): Blair Television.

Personnel:

- Ed Munson Jr.**, President & General Manager.
- Doug Davis**, Station Manager & General Sales Manager.
- John Lipscomb**, Local Sales Manager.
- Andy Helton**, National Sales Manager.
- Gary Stokes**, News Director.
- David Seals**, Assistant News Director.
- Les Garrenton**, Director of Engineering.
- Jennifer Crabtree**, Business Manager.
- Joe Weller**, Program Director.
- Judy Triska**, Promotion Director.
- LaTonya Hunter**, Research Development Director.



© 2006 Warren Communications News

David Whitbner, Jr., Production Director.

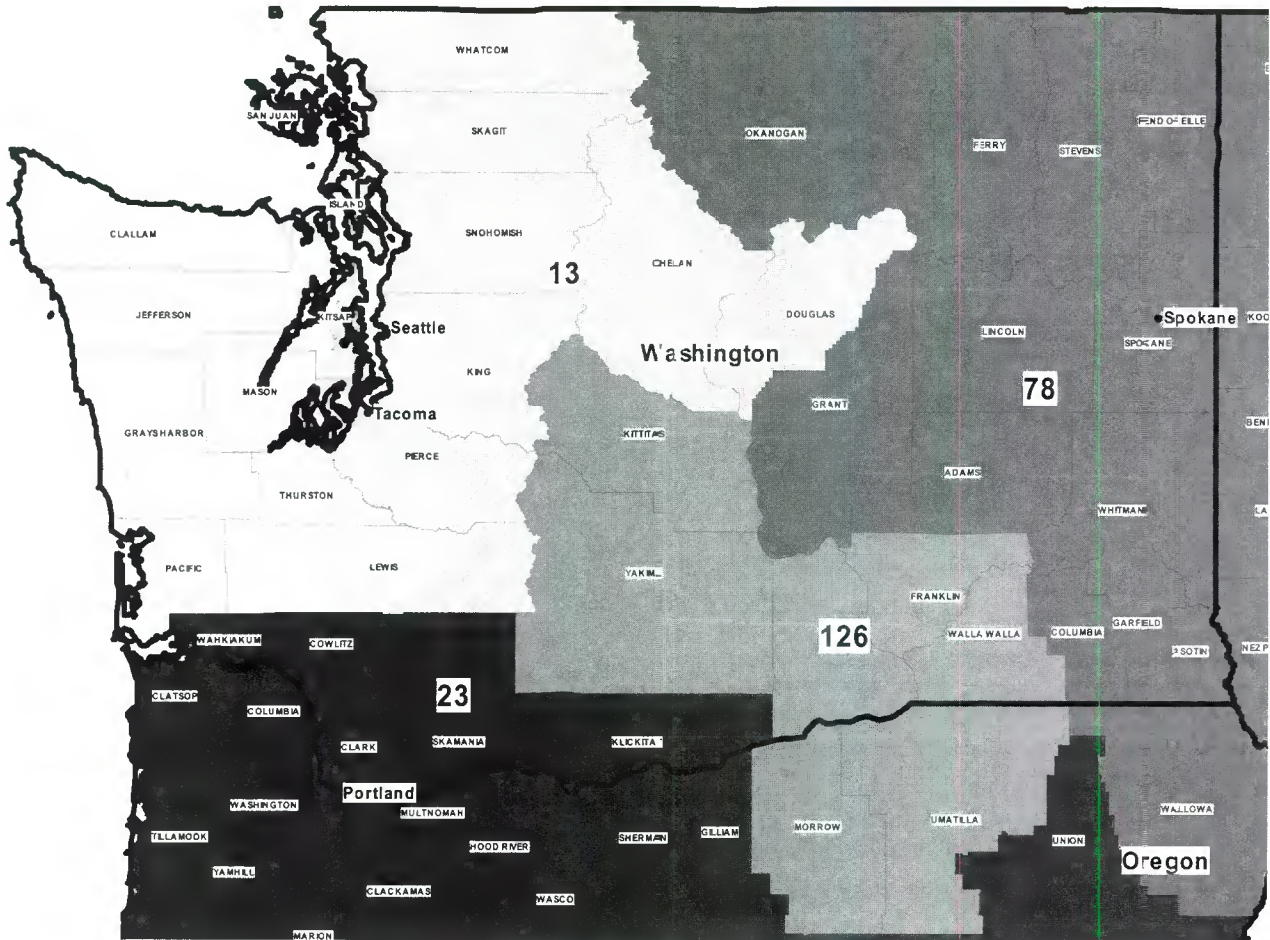
Eather White, Traffic Manager.

Debbie Racey, Executive Assistant.

City of License: Virginia Beach.

Station DMA: Norfolk-Portsmouth-Newport News, VA. **Rank:** 42.

Nielsen Data: Not available.



© 2006 Warren Communications News

MARKET	NIelsen DMA TV HOUSEHOLDS	RANK	MARKET AREA COMMERCIAL STATIONS
Seattle-Tacoma, WA	1,701,950	13	KBCB (24); KBCB-DT (19); KCPQ (13); KCPQ-DT (18); KHCV (45); KHCV-DT (44); KING-DT (48); KING-TV (5); KIRO-DT (39); KIRO-TV (7); KOMO-DT (38); KOMO-TV (4); KONG-DT (31); KONG-TV (16); KSTW (11); KSTW-DT (36); KTBW-DT (14); KTBW-TV (20); KTWB-TV (22); KVOS-DT (35); KVOS-TV (12); KWOG (51); KWOG-DT (50); KWPX (33); KWPX-DT (32)
Portland, OR	1,099,890	23	KATU (2); KATU-DT (43); KGW (8); KGW-DT (46); KNMT (24); KNMT-DT (45); KOIN (6); KOIN-DT (40); KPDX (49); KPDX-DT (48); KPTV (12); KPTV-DT (30); KPXG (22); KPXG-DT (4); KWBP (32); KWBP-DT (33)
Spokane, WA	389,630	78	KAYU-DT (30); KAYU-TV (28); KGPX (34); KHQ-DT (15); KHQ-TV (6); KLEW-DT (32); KLEW-TV (3); KQUP (24); KREM-DT (20); KREM-TV (2); KSKN (22); KSKN-DT (36); KXLY-DT (13); KXLY-TV (4)
Yakima-Pasco-Richland-Kennewick, WA	211,610	126	KAPP (35); KAPP-DT (14); KAZW-TV (9); KEPR-DT (18); KEPR-TV (19); KFFX-DT (8); KFFX-TV (11); KIMA-DT (33); KIMA-TV (29); KNDO (23); KNDO-DT (16); KNDO (25); KNDO-DT (26); KVEW (42); KVEW-DT (44)

Washington *Digital* Station Totals as of October 1, 2005

	VHF	UHF	TOTAL
Commercial Television	1	23	24
Educational Television	0	7	7
	1	30	31

Washington Analog Station Totals as of October 1, 2005

	VHF	UHF	TOTAL
Commercial Television	10	18	28
Educational Television	3	5	8
	13	23	36

KWOG
Ch. 51

Network Service: IND.

Licensee: African-American Broadcasting Co. of Bellevue, 203 Bellevue Way NE, Suite 487, Bellevue, WA 98004-5721.

Studio: 18000 International, Suite 601, Sea-Tac, WA 98188.

Mailing Address: 18000 International Blvd., Suite 601, Sea-Tac, WA 98188.

Phone: 206-248-6834. **Fax:** 206-248-6818.

E-mail: kwog-tv@msn.com

Technical Facilities: Channel No. 51 (692-698 MHz). Authorized power: 3800-kw max. visual. Antenna: 2359-ft above av. terrain, 279-ft. above ground, 3123-ft. above sea level.

Latitude	47°	30'	17"
Longitude	121°	58'	04"

Transmitter: W. Tiger Mountain Communications Site, 2-mi. SW of intersection of SR 203 & I-90.

Digital Facilities: Channel No. 50 (686-692 MHz). Power: 240-kw max. visual. Antenna: 2359-ft above av. terrain, 279-ft. above ground, 3123-ft. above sea level.

Latitude	47°	30'	17"
Longitude	121°	58'	04"

FCC Digital File Number: BPCDT-990317KH. Granted: March 02, 2001.

Note: Latitude and longitude coordinates shown are based on the North American Datum of 1927 (NAD 27) as currently required by the Mass Media Bureau of the FCC.

Multichannel TV Sound: Planned.

Ownership: African-American Broadcasting Co. (Group Owner).

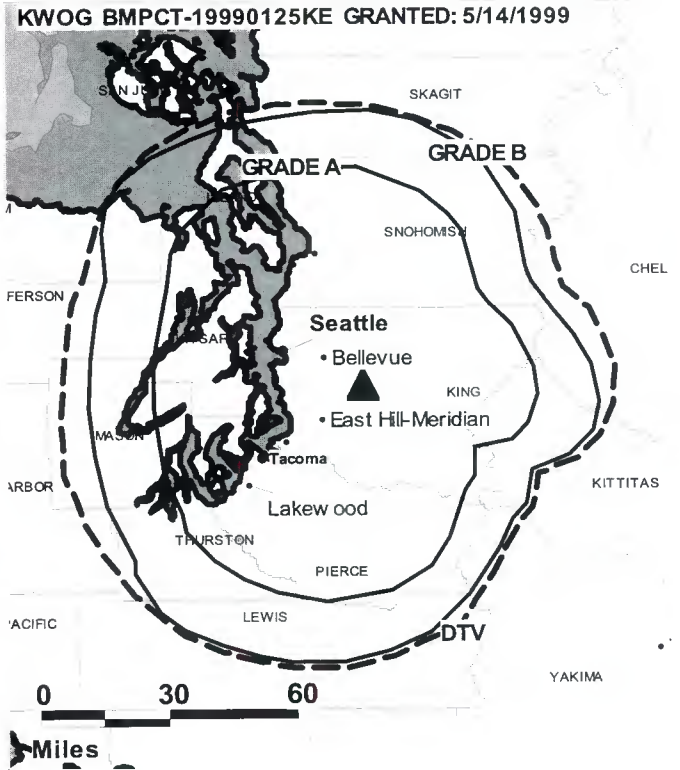
Began Operation: August 8, 1999. Transfer from Ray Wick, et al. to Christopher Racine approved by FCC July 14, 2000.

Represented (legal): Fletcher, Heald & Hildreth PLC.

Represented (engineering): Cavell, Mertz & Davis Inc.

Personnel:

Donald Laidlaw, General Manager.



© 2006 Warren Communications News

Terry Springs, Chief Engineer.

Rates: On request.

City of License: Bellevue. **Station DMA:** Seattle-Tacoma, WA. **Rank:** 13.

Nielsen Data: Not available.

KWOG-DT

Ch. 50

Grantee: African-American Broadcasting Co. of Bellevue, 230 Bellevue Way NW, Suite 487, Bellevue, WA 98004.

Studio: 18000 International, Suite 601, Sea-Tac, WA 98188.

Mailing Address: 18000 International, Suite 601, Sea-Tac, WA 98188.

Phone: 206-248-6834. **Fax:** 206-248-6818.

E-mail: kwog-tv@msn.com

Technical Facilities: Channel No. 50 (686-692 MHz). Authorized power: 240-kw max. visual. Antenna: 2359-ft above av. terrain, 279-ft. above ground, 3123-ft. above sea level.

Latitude	47°	30'	17"
Longitude	121°	58'	04"

Transmitter: W. Tiger Mountain Communications Site, 2-mi. SW of intersection of 203 & I-90.

Note: Latitude and longitude coordinates shown are based on the North American Datum of 1927 (NAD 27) as currently required by the Mass Media Bureau of the FCC.

Ownership: African-American Broadcasting Co. (Group Owner).

Began Operation: Station operating under Special Temporary Authority at 21.2-kw max. visual; no on-air date.

Personnel:

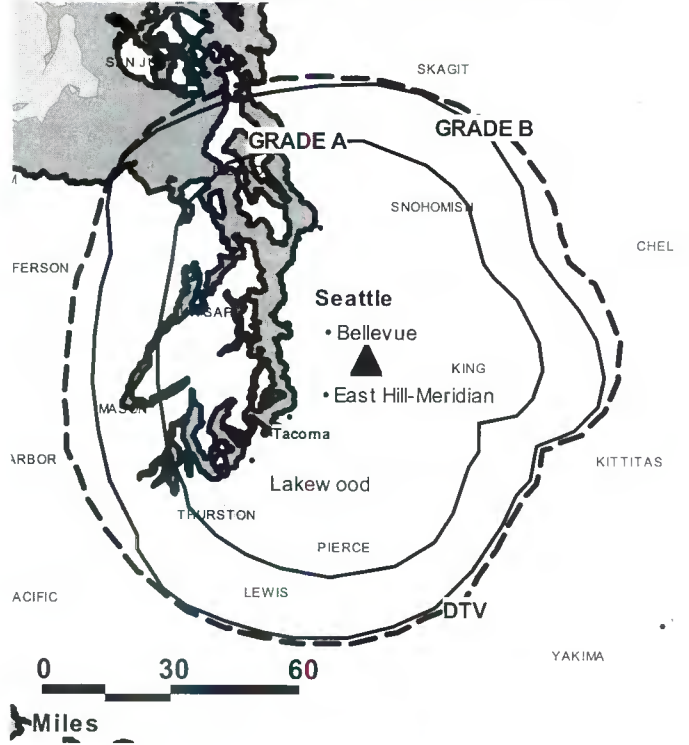
Donald Laidlaw, General Manager.

Terry Springs, Chief Engineer.

City of License: Bellevue. **Station DMA:** Seattle-Tacoma, WA. **Rank:** 13.

Nielsen Data: Not available.

KWOG-DT BPCDT-19990317KH GRANTED: 3/2/2001



© 2006 Warren Communications News

KWPX
Ch. 33

Network Service: PAX.

Licensee: Paxson Communications License Co. LLC, 601 Clearwater Park Rd., West Palm Beach, FL 33401.

Studio: 333 Dexter Ave. N., Seattle, WA 98101.

Mailing Address: 333 Dexter Ave. N., Seattle, WA 98101.

Phone: 206-441-5780. **Fax:** 206-441-5788.

E-mail: terryspring@pax.net

Web Site: http://www.paxtv.com

Technical Facilities: Channel No. 33 (584-590 MHz). Authorized power: 3690-kw max. visual. Antenna: 2352-ft above av. terrain, 272-ft. above ground, 3117-ft. above sea level.

Latitude 47° 30' 17"
Longitude 121° 58' 06"

Requests CP for change to 3720-kw max. visual, 2349-ft above av. terrain, 272-ft. above ground, 3111-ft. above sea level; lat. 47° 30' 17", long. 121° 58' 03", BPCT-20050428AAJ.

Digital Facilities: Channel No. 32 (578-584 MHz). Power: 175-kw max. visual. Antenna: 2352-ft above av. terrain, 272-ft. above ground, 3117-ft. above sea level.

Latitude 47° 30' 17"
Longitude 121° 58' 06"

FCC Digital File Number: BPCDT-990212KE. Granted: June 25, 1999.

Note: Latitude and longitude coordinates shown are based on the North American Datum of 1927 (NAD 27) as currently required by the Mass Media Bureau of the FCC.

Ownership: Paxson Communications Corp. (Group Owner).

Began Operation: May 17, 1989. Left air, date unreported. Resumed operation November 1, 1995. Sale to present owner by ValueVision International approved by FCC February 2, 1998 (Television Digest, Vol. 37:47).

Represented (legal): Wilmer, Cutler & Pickering.

Represented (engineering): Hatfield & Dawson.

Personnel:

Kevin Mashek, General Manager.

Nina Farhat, Sales Assistant.

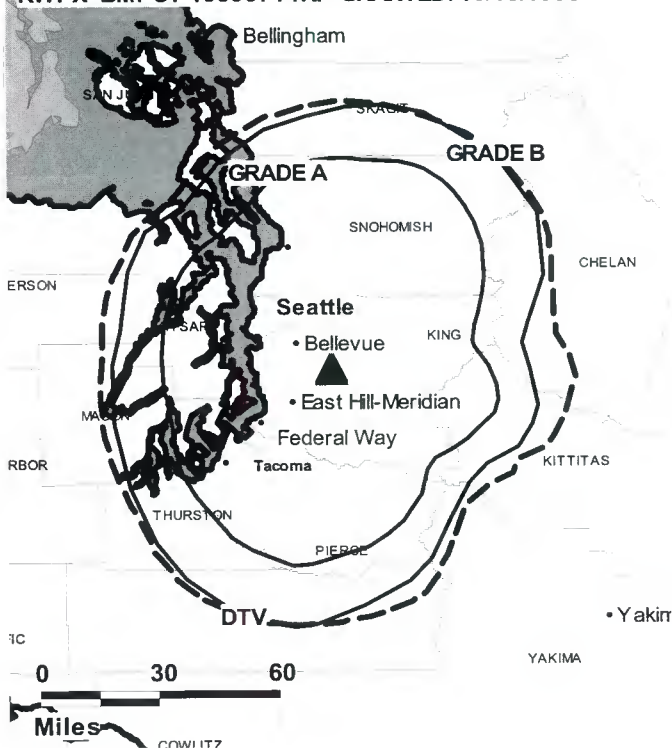
Terry Spring, Chief Engineer.

Monica Nelson, Business Manager.

Krishna Devine, Production Manager.

Erin Larson, Traffic & Public Affairs Manager.

KWPX BMPCT-19890714KF GRANTED: 10/13/1998



© 2006 Warren Communications News

Rates: On request.

City of License: Bellevue. **Station DMA:** Seattle-Tacoma, WA. **Rank:** 13.

Circulation © 2005 Nielsen. Coverage based on Nielsen study.

GrandTotal	Cable TV Households	Non-cable TV Households	Total TV Households
Estimated Station Totals *	1,075,770	106,570	1,182,340
Average Weekly Circulation (2005)	84,614	9,144	93,758
Average Daily Circulation (2005)			23,068
Station DMA Total	Cable TV Households	Non-cable TV Households	Total TV Households
Estimated Station Totals *	1,075,770	106,570	1,182,340
Average Weekly Circulation (2005)	84,614	9,144	93,758
Average Daily Circulation (2005)			23,068

*Estimated station totals are sums of the Nielsen TV and Cable TV household estimates for each county in which the station registers viewing of more than 5% as per the Nielsen Survey Methods.

KWPX-DT

Ch. 32

Network Service: PAX.

Licensee: Paxson Communications Corp., 601 Clearwater Park Rd., West Palm Beach, FL 33401.

Studio: 333 Dexter Ave., Seattle, WA 98101.

Mailing Address: 333 Dexter Ave., Seattle, WA 98101.

Phone: 206-441-5780. **Fax:** 206-441-5788.

E-mail: terryspring@pax.net

Web Site: <http://www.paxtv.com>

Technical Facilities: Channel No. 32 (578-584 MHz). Authorized power: 175-kw max. visual. Antenna: 2352-ft above av. terrain, 272-ft. above ground, 3117-ft. above sea level.

Latitude	47°	30'	17"
Longitude	121°	58'	06"

Requests CP for change to 2349-ft above av. terrain, 272-ft. above ground, 3111-ft. above sea level; lat. 47° 30' 17", long. 121° 58' 03", BPCDT-20050428AAK.

Transmitter: West Tiger Mountain, approx. 2-mi. at a bearing of 232 degrees T from the intersection of SR 203 & I-90, King County.

Note: Latitude and longitude coordinates shown are based on the North American Datum of 1927 (NAD 27) as currently required by the Mass Media Bureau of the FCC.

Ownership: Paxson Communications Corp. (Group Owner).

Began Operation: October 28, 2002. Standard Definition.

Represented (legal): Dow, Lohnes & Albertson PLLC.

Represented (engineering): du Treil, Lundin & Rackley Inc.

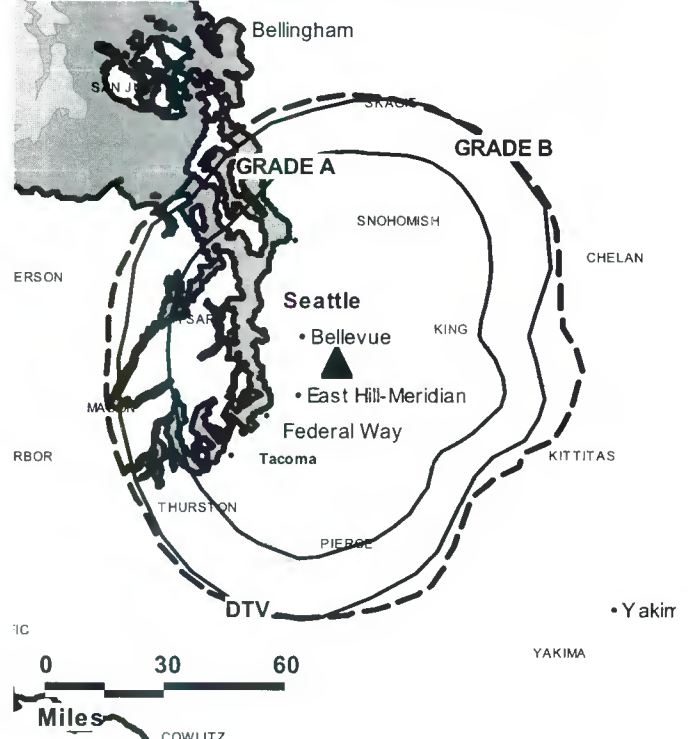
Personnel:

Kevin Mashek, General Manager.

Nina Farhat, Sales Assistant.

Terry Spring, Chief Engineer.

KWPX-DT BPCDT-19990212KE GRANTED: 6/25/1999



© 2006 Warren Communications News

Monica Nelson, Business Manager.

Krishna Devine, Production Manager.

Erin Larson, Traffic & Public Affairs Manager.

City of License: Bellevue. **Station DMA:** Seattle-Tacoma, WA. **Rank:** 13.

Nielsen Data: Not available.

Washington — Bellingham

KBCB Ch. 24

Network Service: IND.

Licensee: World Television of Washington LLC, 6611 Santa Monica Blvd., Los Angeles, CA 90038-1311.

Studio: 4164 Guide Meridian Plaza, Suite 102, Bellingham, WA 98226.

Mailing Address: 4164 Guide Meridian Plaza, Suite 102, Bellingham, WA 98226.

Phone: 360-647-8842. **Fax:** 360-647-9204.

E-mail: info@kbcbtv.com

Web Site: http://www.kbcbtv.com

Technical Facilities: Channel No. 24 (530-536 MHz). Authorized power: 3090-kw max. visual. Antenna: 2485-ft above av. terrain, 487-ft. above ground, 2600-ft. above sea level.

Latitude	48°	40'	46"
Longitude	122°	50'	31"

Transmitter: 0.5-mi. W of summit of Mount Constitution, East Sound, San Juan County.

Digital Facilities: Channel No. 19 (500-506 MHz). Power: 165-kw max. visual. Antenna: 2484-ft above av. terrain, 487-ft. above ground, 2600-ft. above sea level.

Latitude	48°	40'	46"
Longitude	122°	50'	31"

FCC Digital File Number: BPCDT-19991101AEB. Granted: February 21, 2003.

Note: Latitude and longitude coordinates shown are based on the North American Datum of 1927 (NAD 27) as currently required by the Mass Media Bureau of the FCC.

Ownership: Venture Technologies Group LLC (Group Owner); Frank Washington (Group Owner).

Began Operation: August 15, 1997.

Personnel:

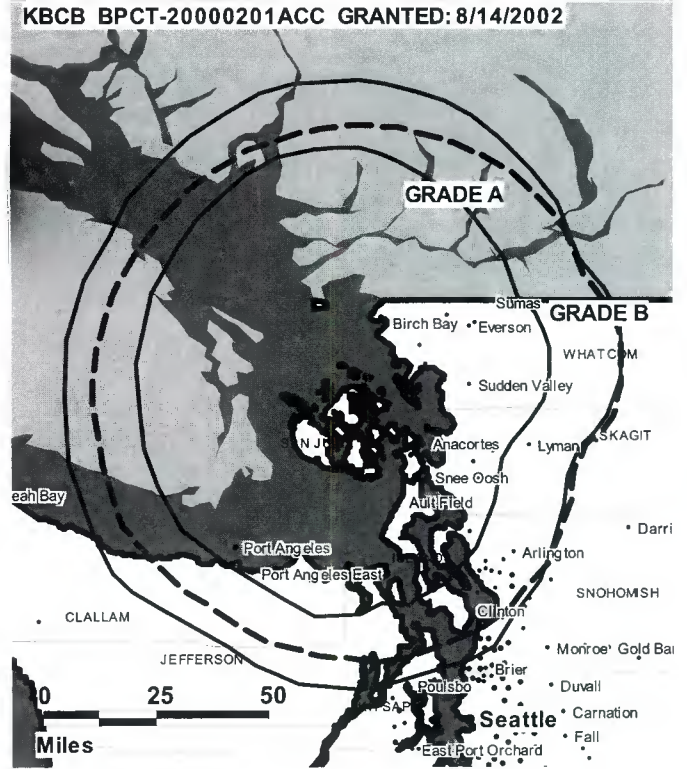
Brian Holton, General Manager.

Shelli Jones, Station Manager.

Jesse Adams, Account Executive Sales.

Maria Bermudez, Account Executive Sales.

KBCB BPCT-20000201ACC GRANTED: 8/14/2002



© 2006 Warren Communications News

Barry Garratt, Chief Engineer.

Karen Bean, Program & Production Director.

Rob Eis, Traffic Manager.

Highest 30 Sec. Rate: \$250.

City of License: Bellingham. **Station DMA:** Seattle-Tacoma, WA. **Rank:** 13.

Nielsen Data: Not available.

KBCB-DT
Ch. 19

Network Service: IND.

Licensee: World Television of Washington LLC, 5670 Wilshire Blvd., Suite 1300, Los Angeles, CA 90036.

Studio: 4164 Guide Meridian Plaza, Suite 102, Bellingham, WA 98226.

Mailing Address: 4164 Guide Meridian Plaza, Suite 102, Bellingham, WA 98226.

Phone: 360-647-8842. **Fax:** 360-647-9204.

E-mail: info@kcbtv.com

Web Site: http://www.kcbtv.com

Technical Facilities: Channel No. 19 (500-506 MHz). Authorized power: 165-kw max. visual. Antenna: 2484-ft above av. terrain, 487-ft. above ground, 2600-ft. above sea level.

Latitude	48°	40'	46"
Longitude	122°	50'	31"

Note: Latitude and longitude coordinates shown are based on the North American Datum of 1927 (NAD 27) as currently required by the Mass Media Bureau of the FCC.

Ownership: Venture Technologies Group LLC (Group Owner); Frank Washington (Group Owner).

Began Operation: January 12, 2004.

Personnel:

Brian Holton, General Manager.

Shelli Jones, Station Manager.

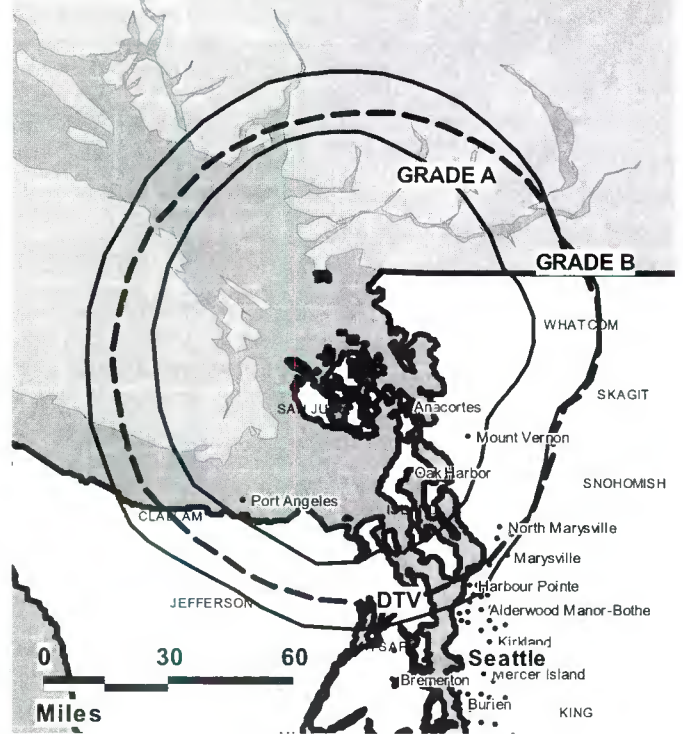
Jesse Adams, Sales Account Executives.

Maria Bermudez, Sales Account Executive.

Barry Garratt, Chief Engineer.

Karen Bean, Program & Production Manager.

KBCB-DT BPCDT-19991101AEB GRANTED: 2/21/2003



Rob Eis, Traffic Manager.

City of License: Bellingham. **Station DMA:** Seattle-Tacoma, WA. **Rank:** 13.

Nielsen Data: Not available.

KVOS-DT
Ch. 35

Network Service: IND.

Grantee: Ackerley Media Group Inc., 2625 S. Memorial Dr., Suite A, Tulsa, OK 74129.

Studio: 1151 Ellis St., Bellingham, WA 98225.

Mailing Address: 1151 Ellis St., Bellingham, WA 98225.

Phone: 360-671-1212. **Fax:** 360-647-0824.

E-mail: gmanager@kvos.com

Web Site: http://www.kvos.com

Technical Facilities: Channel No. 35 (596-602 MHz). Authorized power: 612.2-kw max. visual. Antenna: 2348-ft above av. terrain, 118-ft. above ground.

Latitude	48°	40'	40"
Longitude	122°	49'	48"

Note: Latitude and longitude coordinates shown are based on the North American Datum of 1927 (NAD 27) as currently required by the Mass Media Bureau of the FCC.

Ownership: Clear Channel Communications Inc. (Group Owner).

Began Operation: February 1, 2003. Standard Definition. Station operating under Special Temporary Authority at 12-kw max. visual.

Represented (legal): Rubin, Winston, Diercks, Harris & Cooke LLP.

Personnel:

David P. Reid, President & General Manager.

Jim Ross, Operations Manager.

John Gibson, General Sales Manager.

T. J. Hunt, Local Sales Manager.

Sabrina Hlebichuk, National Sales Manager.

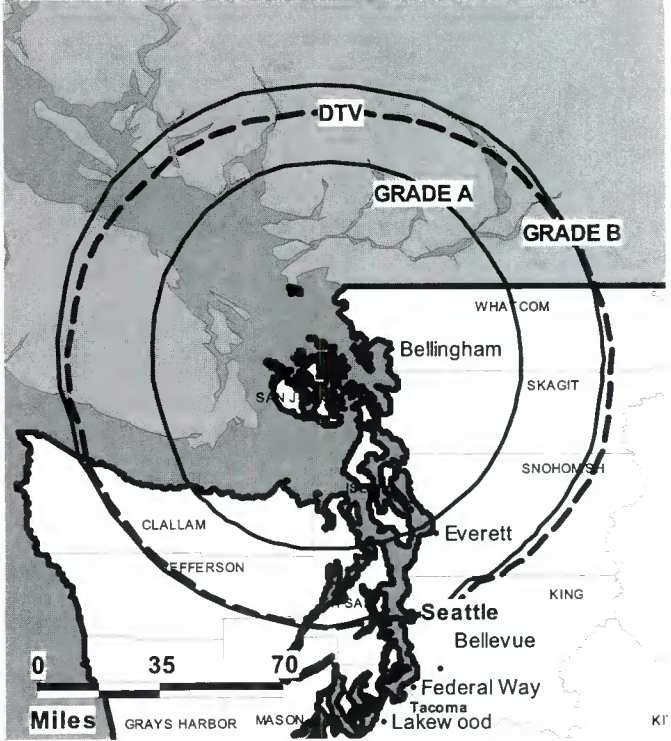
Amy Cloud, News Coordinator.

Joe Bates, News Coordinator.

John Franz, Chief Engineer.

Joan McCauley, Controller.

KVOS-DT BPCDT-19991101AGI GRANTED: 5/31/2001



© 2006 Warren Communications News

Bernadette Gibson, Marketing Director.

Ian Grant, Research & Development Director.

Joyce Lorenz, Traffic Manager.

City of License: Bellingham. **Station DMA:** Seattle-Tacoma, WA. **Rank:** 13.

Nielsen Data: Not available.

KVOS-TV
Ch. 12

Network Service: IND.

Licensee: Ackerley Media Group Inc., 2625 S. Memorial Dr., Suite A, Tulsa, OK 74129.

Studio: 1151 Ellis St., Bellingham, WA 98225.

Mailing Address: 1151 Ellis St., Bellingham, WA 98225.

Phone: 360-671-1212. **Fax:** 360-647-0824.

E-mail: gmanager@kvos.com

Web Site: http://www.kvos.com

Technical Facilities: Channel No. 12 (204-210 MHz). Authorized power: 229-kw visual, 45.7-kw aural. Antenna: 2370-ft above av. terrain, 141-ft. above ground, 2550-ft. above sea level.

Latitude 48° 40' 40"
Longitude 122° 49' 48"

Transmitter: Mount Constitution, Orcas Island.

Digital Facilities: Channel No. 35 (596-602 MHz). Power: 612.2-kw max. visual. Antenna: 2348-ft above av. terrain, 118-ft. above ground.

Latitude 48° 40' 40"
Longitude 122° 49' 48"

FCC Digital File Number: BPCDT-19991101AGI. Granted: May 31, 2001.

Note: Latitude and longitude coordinates shown are based on the North American Datum of 1927 (NAD 27) as currently required by the Mass Media Bureau of the FCC.

Multichannel TV Sound: Stereo only.

Satellite Earth Stations: Transmitter NEC; Microdyne, 7-meter; Harris, 7-meter; Microdyne receivers.

News Services: CNN Newsource, Canadian Press, AP.

Ownership: Clear Channel Communications Inc. (Group Owner).

Began Operation: May 23, 1953. In stock swap, Clear Channel Broadcasting Inc. acquired The Ackerley Group. FCC approved deal May 29, 2002 (Television Digest, Vol. 41:42, 42:22). Sale to The Ackerley Group approved by FCC June 5, 1985. Sale to Wometco Enterprises Inc. by Rogan Jones & associates approved by FCC March 29, 1961 (Vol. 16:48; 17:14).

Represented (sales): Settel Inc.

Represented (sales): AirTime Television Sales Inc.

Represented (legal): Rubin, Winston, Diercks, Harris & Cooke LLP.

Personnel:

David P. Reid, President & General Manager.

David Reid, Sales Director.

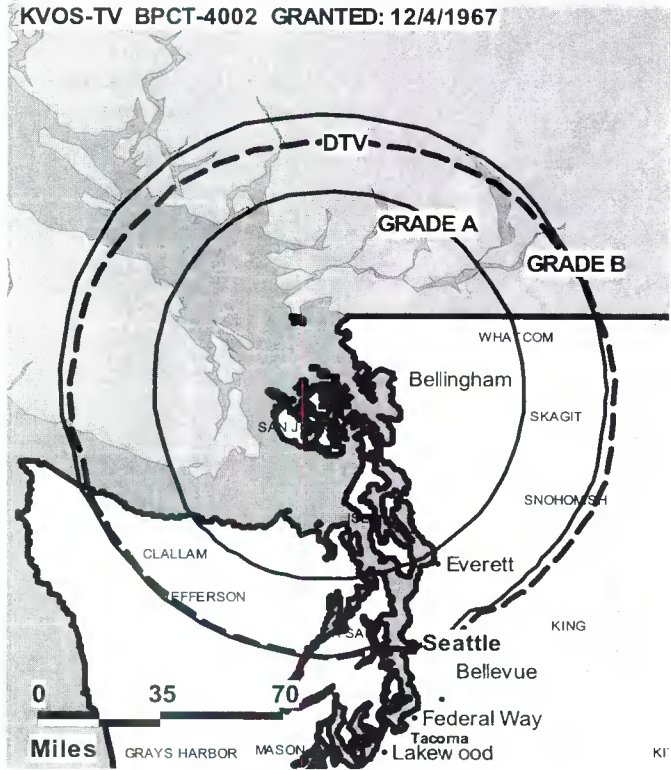
T. J. Hunt, Local Sales Manager.

Sabrina Hlebichuk, National Sales Manager.

Jim Ross, Sales.

Joe Bates, News Coordinator.

KVOS-TV BPCT-4002 GRANTED: 12/4/1967



© 2006 Warren Communications News

John Franz, Chief Engineer.

Joan McCauley, Controller.

Ian Grant, Research & Development Manager.

Joyce Lorenz, Traffic Manager.

Rates: On request.

City of License: Bellingham. **Station DMA:** Seattle-Tacoma, WA. **Rank:** 13.

Circulation © 2005 Nielsen. Coverage based on Nielsen study.

GrandTotal	Cable TV Households	Non-cable TV Households	Total TV Households
Estimated Station Totals *	102,930	89,460	192,390
Average Weekly Circulation (2005)	25,943	9,066	35,009
Average Daily Circulation (2005)			9,581
Station DMA Total	Cable TV Households	Non-cable TV Households	Total TV Households
Estimated Station Totals *	102,930	89,460	192,390
Average Weekly Circulation (2005)	25,943	9,066	35,009
Average Daily Circulation (2005)			9,581

*Estimated station totals are sums of the Nielsen TV and Cable TV household estimates for each county in which the station registers viewing of more than 5% as per the Nielsen Survey Methods.

KONG-DT
Ch. 31

Network Service: IND.

Grantee: KONG-TV Inc., 400 S. Record St., Dallas, TX 75202.

Studio: 333 Dexter Ave. N, Seattle, WA 98109.

Mailing Address: 333 Dexter Ave. N, Seattle, WA 98109.

Phone: 206-448-5555. **Fax:** 206-448-2525.

Web Site: <http://www.kongtv.com>

Technical Facilities: Channel No. 31 (572-578 MHz). Authorized power: 700-kw max. visual. Antenna: 715-ft above av. terrain, 417-ft. above ground, 846-ft. above sea level.

Latitude	47°	37'	55"
Longitude	122°	20'	59"

Note: Latitude and longitude coordinates shown are based on the North American Datum of 1927 (NAD 27) as currently required by the Mass Media Bureau of the FCC.

Ownership: Belo Corp. (Group Owner).

Began Operation: February 1, 2002. High Definition. Operating under Special Temporary Authority at 35-kw max. visual.

Personnel:

Dave Lougee, President & General Manager.

Jay Cascio, Vice President, Programming & Creative Services.

Deborah Wilson, Vice President & Assistant General Manager.

John Steekler, Sales & Marketing Director.

Traci Gregory, Local Sales Manager.

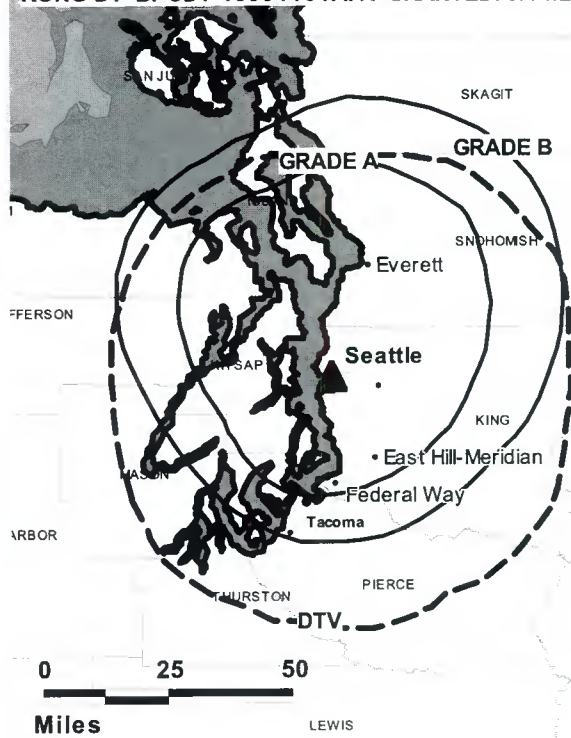
Karen Heric, Local Sales Manager.

Luke Hublou, Local Sales Manager.

Brian Dozer, National Sales Manager.

Pat Costello, News Director.

KONG-DT BPCDT-19991101AFR GRANTED: 3/14/2003



© 2006 Warren Communications News

Kathy Palmer, Chief Engineer.

Sheldon Lee, Business Manager.

Sheryl Brown, Traffic Manager.

City of License: Everett. **Station DMA:** Seattle-Tacoma, WA. **Rank:** 13.

Nielsen Data: Not available.

KONG-TV

Ch. 16

Network Service: IND.

Licensee: KONG-TV Inc., 400 S. Record St., Dallas, TX 75202.

Studio: 333 Dexter Ave. N, Seattle, WA 98109.

Mailing Address: 333 Dexter Ave. N, Seattle, WA 98109.

Phone: 206-448-5555. **Fax:** 206-448-2525.

Web Site: <http://www.kongtv.com>

Technical Facilities: Channel No. 16 (482-488 MHz). Authorized power: 5000-kw max. visual, 500-kw aural. Antenna: 784-ft above av. terrain, 486-ft. above ground, 915-ft. above sea level.

Latitude 47° 37' 55"
Longitude 122° 20' 59"

Transmitter: 301 Galer St., Queen Anne Hill, Seattle.

Digital Facilities: Channel No. 31 (572-578 MHz). Power: 700-kw max. visual. Antenna: 715-ft above av. terrain, 417-ft. above ground, 846-ft. above sea level.

Latitude 47° 37' 55"
Longitude 122° 20' 59"

FCC Digital File Number: BPCDT-19991101AFR. Granted: March 14, 2003.

Note: Latitude and longitude coordinates shown are based on the North American Datum of 1927 (NAD 27) as currently required by the Mass Media Bureau of the FCC.

Ownership: Belo Corp. (Group Owner).

Began Operation: July 8, 1997. Sale to present owner by Zeus Corp. of Washington Inc. approved by FCC January 18, 2000 (Television Digest, Vol. 40:10).

Represented (engineering): Cohen, Dippell & Everist PC.

Personnel:

Dave Lougee, President & General Manager.

Jay Cascio, Vice President, Programming & Creative Services.

Deborah Wilson, Vice President & Assistant General Manager.

Anna Shreeve, Sales & Marketing Director.

Traci Gregory, Local Sales Manager.

Karen Heric, Local Sales Manager.

Luke Hublou, Local Sales Manager.

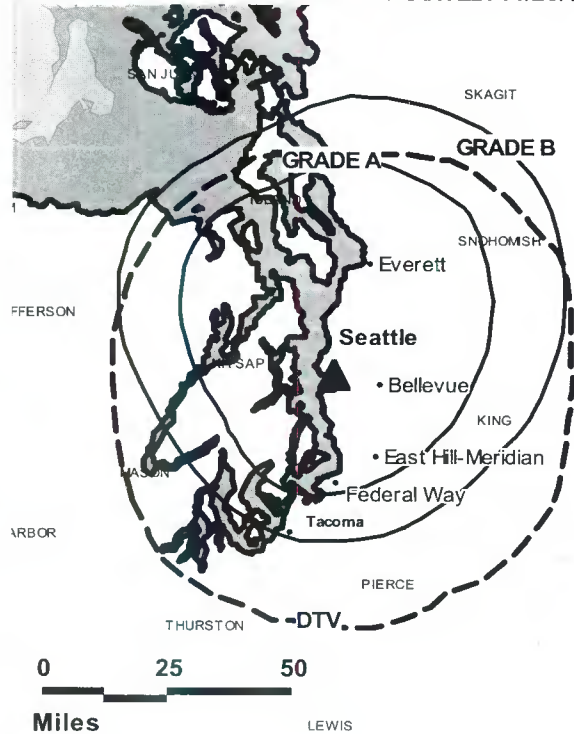
Brian Dozer, National Sales Manager.

Pat Costello, News Director.

Kathy Palmer, Chief Engineer.

Sheldon Lee, Business Manager.

KONG-TV BMPCT-19960523KF GRANTED: 11/26/1996



© 2006 Warren Communications News

Sheryl Brown, Traffic Manager.

Rates: On request.

City of License: Everett. **Station DMA:** Seattle-Tacoma, WA. **Rank:** 13.

Circulation © 2005 Nielsen. Coverage based on Nielsen study.

GrandTotal	Cable TV Households	Non-cable TV Households	Total TV Households
Estimated Station Totals *	1,187,820	436,500	1,624,320
Average Weekly Circulation (2005)	366,767	82,043	448,810
Average Daily Circulation (2005)			129,459
Station DMA Total	Cable TV Households	Non-cable TV Households	Total TV Households
Estimated Station Totals *	1,187,820	436,500	1,624,320
Average Weekly Circulation (2005)	366,767	82,043	448,810
Average Daily Circulation (2005)			129,459

*Estimated station totals are sums of the Nielsen TV and Cable TV household estimates for each county in which the station registers viewing of more than 5% as per the Nielsen Survey Methods.

KVEV
Ch. 42
(Satellite of KAPP, Yakima)

Network Service: ABC.

Licensee: Apple Valley Broadcasting Inc., Box 10208, Yakima, WA 98909-1208.

Studio: 601 N. Edison, Kennewick, WA 99336.

Mailing Address: Box 10208, Yakima, WA 98909-1208.

Phone: 509-735-8369; 509-453-0351. **Fax:** 509-735-7889.

E-mail: comments@kviewtv.com

Web Site: http://www.kviewtv.com

Technical Facilities: Channel No. 42 (638-644 MHz). Authorized power: 501-kw max. & 200-kw horizontal visual, 100-kw & 39.8-kw horizontal aural. Antenna: 1280-ft above av. terrain, 208-ft. above ground, 2328-ft. above sea level.

Latitude 46° 06' 11"
 Longitude 119° 07' 54"

Transmitter: Jump Off Joe Butte, near Kennewick.

Digital Facilities: Channel No. 44 (650-656 MHz). Power: 200-kw max. visual. Antenna: 1280-ft above av. terrain, 185-ft. above ground.

Latitude 46° 06' 11"
 Longitude 119° 007' 54"

FCC Digital File Number: BPCDT-19991029ACD. Granted: November 04, 2004.

Note: Latitude and longitude coordinates shown are based on the North American Datum of 1927 (NAD 27) as currently required by the Mass Media Bureau of the FCC.

Multichannel TV Sound: Stereo only.

Satellite Earth Station: Transmitter NEC; M/A-Com, 5-meter; M/A-Com, Avantek receivers.

News Service: AP.

Ownership: Morgan Murphy Stations (Group Owner).

Began Operation: October 29, 1970.

Represented (sales): Harrington, Righter & Parsons Inc.

Represented (legal): Rini, Coran & Lancellotta PC.

Personnel:

Elizabeth Murphy Burns, President.

Darrell Blue, Vice President & General Manager.

Katherine Weitz, Sales & Programming Manager.

Shane Pierone, Local Sales Manager.

Mike Balmelli, News Director.

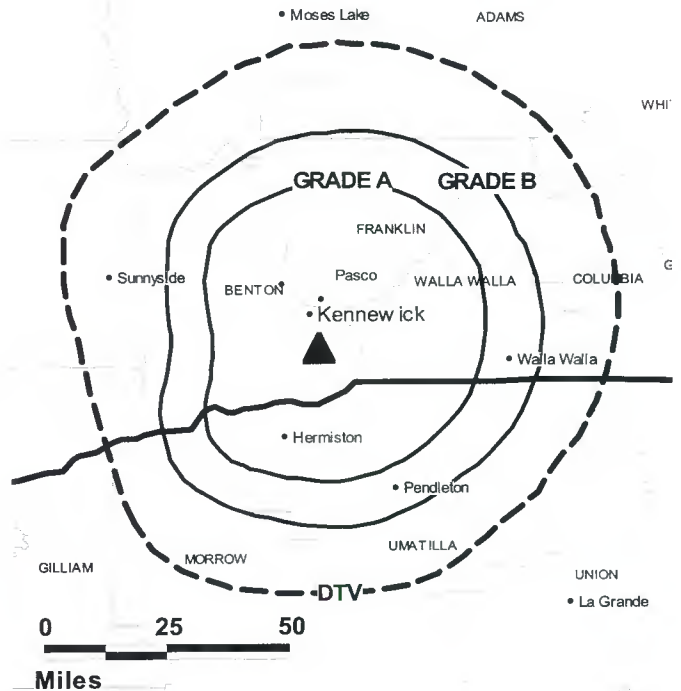
James McCallough, Chief Engineer.

Sharon Crawford, Business Manager.

Amy Vetsch, Promotion & Traffic Manager.

John Wilkerson, Production Manager.

KVEV BPCT-5032 GRANTED: 7/29/1977



© 2006 Warren Communications News

Rates: On request.

City of License: Kennewick. **Station DMA:** Yakima-Pasco-Richland-Kennewick, WA.

Rank: 126.

Circulation © 2005 Nielsen. Coverage based on Nielsen study.

GrandTotal	Cable TV Households	Non-cable TV Households	Total TV Households
Estimated Station Totals *	73,950	44,670	118,620
Average Weekly Circulation (2005)	41,874	13,564	55,438
Average Daily Circulation (2005)			23,301
Station DMA Total	Cable TV Households	Non-cable TV Households	Total TV Households
Estimated Station Totals *	73,080	44,670	117,750
Average Weekly Circulation (2005)	41,634	13,564	55,198
Average Daily Circulation (2005)			23,239
Other DMA Total	Cable TV Households	Non-cable TV Households	Total TV Households
Estimated Station Totals *	870	0	870
Average Weekly Circulation (2005)	240	0	240
Average Daily Circulation (2005)			62

*Estimated station totals are sums of the Nielsen TV and Cable TV household estimates for each county in which the station registers viewing of more than 5% as per the Nielsen Survey Methods.

KVEW-DT
Ch. 44

Network Service: ABC.

Licensee: Apple Valley Broadcasting Inc., 1610 S. 24th Ave., Yakima, WA 98902.

Studio: 601 N. Edison, Kennewick, WA 99336.

Mailing Address: Box 10208, Yakima, WA 98909-1208.

Phone: 509-453-0351; 509-735-8369. **Fax:** 509-453-3623.

E-mail: comments@kvewv.com

Web Site: http://www.kvewv.com

Technical Facilities: Channel No. 44 (650-656 MHz). Authorized power: 200-kw max. visual. Antenna: 1280-ft above av. terrain, 185-ft. above ground.

Latitude	46°	06'	11"
Longitude	119°	007'	54"

Holds CP for change to 160-kw max. visual, 1280-ft above av. terrain, 187-ft. above ground, 2306-ft. above sea level; BMPCDT-20041101ADY.

Note: Latitude and longitude coordinates shown are based on the North American Datum of 1927 (NAD 27) as currently required by the Mass Media Bureau of the FCC.

News Service: AP.

Ownership: Morgan Murphy Stations (Group Owner).

Began Operation: May 1, 2002.

Represented (legal): Rini Coran & Lancellotta PC.

Personnel:

Elizabeth Murphy Burns, President.

Darrell Blue, Vice President & General Manager.

Catherine Weitz, Sales & Programming Manager.

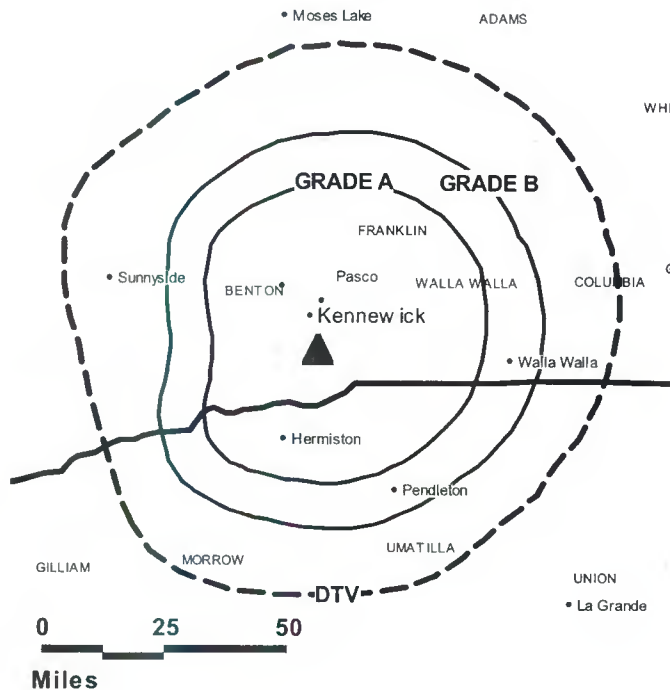
Shane Pierone, Local Sales Manager.

Mike Balmelli, News Director.

James McCallough, Chief Engineer.

Sharon Crawford, Business Manager.

KVEW-DT BMPCDT-20041101ADY GRANTED: 11/4/2004



© 2006 Warren Communications News

Amy Betsch, Promotion & Traffic Manager.

John Wilkerson, Production Manager.

City of License: Kennewick. **Station DMA:** Yakima-Pasco-Richland-Kennewick, WA.

Rank: 126.

Nielsen Data: Not available.

KEPR-DT
Ch. 18

Network Service: CBS.

Grantee: Fisher Broadcasting-Washington TV LLC, 600 University St., Suite 1525, Seattle, WA 98101.

Studio: 2807 W. Lewis St., Pasco, WA 99301.

Mailing Address: Box 2648, Pasco, WA 99301.

Phone: 509-547-0547. **Fax:** 540-547-2845.

E-mail: dpraga@keprtv.com

Web Site: http://www.keprtv.com

Technical Facilities: Channel No. 18 (494-500 MHz). Authorized power: 36.4-kw max. visual. Antenna: 1166-ft above av. terrain, 290-ft. above ground.

Latitude	46°	05'	51"
Longitude	119°	11'	29"

Note: Latitude and longitude coordinates shown are based on the North American Datum of 1927 (NAD 27) as currently required by the Mass Media Bureau of the FCC.

Ownership: Fisher Broadcasting Inc. (Group Owner).

Began Operation: March 27, 2002. Standard Definition. Station operating under Special Temporary Authority at 5.3-kw max. visual.

Represented (engineering): Hammett & Edison Inc.

Represented (legal): Shaw Pittman.

Represented (sales): Continental Television Sales.

Personnel:

Ken Messer, Vice President & General Manager.

David Praga, Station & Local Sales Manager.

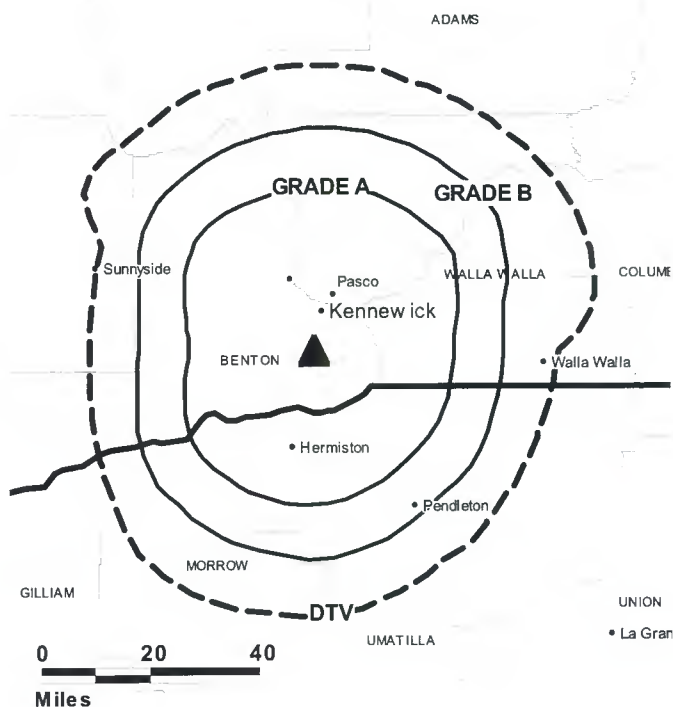
Chris Headley, Operations & Traffic Manager.

Steve Crow, General Sales Manager.

Ed Dawson, News Director.

John McDaniel, Chief Engineer.

KEPR-DT BPCDT-19991027ACX GRANTED: 5/12/2000



© 2006 Warren Communications News

Harriet Pettie, Business Manager.

Stu Seibel, Programming Director.

Roel Beltran, Marketing Consultant.

City of License: Pasco. **Station DMA:** Yakima-Pasco-Richland-Kennewick, WA.

Rank: 126.

Nielsen Data: Not available.

KEPR-TV
Ch. 19
(Satellite of KIMA-TV, Yakima)

Network Service: CBS.

Licensee: Fisher Broadcasting-Washington TV LLC, 600 University St., Suite 1525, Seattle, WA 98101.

Studio: 2807 W. Lewis St., Pasco, WA 99301.

Mailing Address: Box 2648, Pasco, WA 99302-2648.

Phone: 509-547-0547. **Fax:** 509-547-2845.

E-mail: dpraga@keprtv.com

Web Site: http://www.keprtv.com

Technical Facilities: Channel No. 19 (500-506 MHz). Authorized power: 490-kw max. & 383-kw horizontal visual, 88.3-kw & 69-kw horizontal aural. Antenna: 1203-ft above av. terrain, 354-ft. above ground, 2397-ft. above sea level.

Latitude 46° 05' 51"
 Longitude 119° 11' 30"

Transmitter: Johnson Butte, Horse Heaven Hills, 8-mi. SW of Kennewick.

Digital Facilities: Channel No. 18 (494-500 MHz). Power: 36.4-kw max. visual. Antenna: 1166-ft above av. terrain, 290-ft. above ground.

Latitude 46° 05' 51"
 Longitude 119° 11' 29"

FCC Digital File Number: BPCDT-19991027ACX. Granted: May 12, 2000.

Note: Latitude and longitude coordinates shown are based on the North American Datum of 1927 (NAD 27) as currently required by the Mass Media Bureau of the FCC.

Satellite Earth Stations: Transmitter Harris; RCA, 4.6-meter Ku-band; Harris, 6.1-meter C-band; M/A-Com, Harris receivers.

News Services: CNN Newsource, CBS Newspath, AP.

Ownership: Fisher Broadcasting Inc. (Group Owner).

Began Operation: December 28, 1954.

Represented (sales): Continental Television Sales.

Represented (legal): Shaw Pittman.

Represented (engineering): Hammett & Edison Inc.

Personnel:

Ken Messer, Vice President & General Manager.

David Praga, Station & Local Sales Manager.

Chris Headley, Operations & Traffic Manager.

Steve Crow, General Sales Manager.

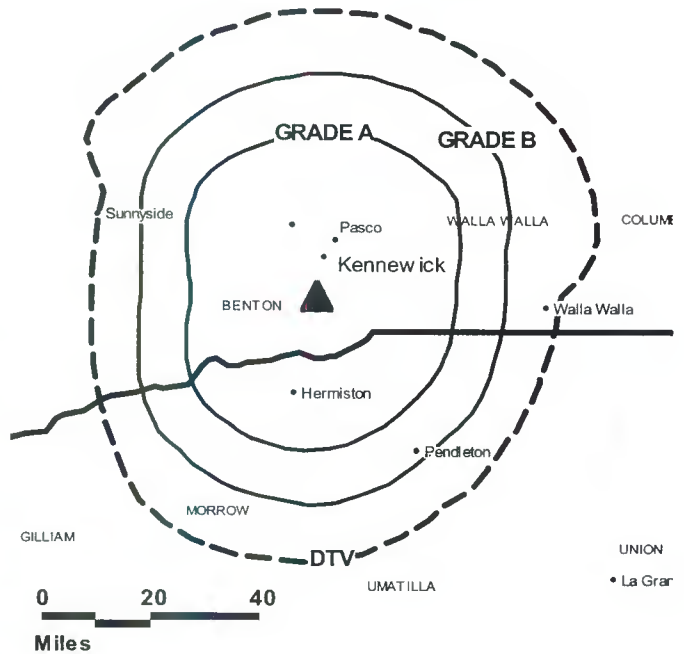
Ed Dawson, News Director.

John McDaniel, Chief Engineer.

Harriet Pettie, Business Manager.

KEPR-TV BPCT-5033 GRANTED: 7/25/1977

ADAMS



© 2006 Warren Communications News

Stu Seibel, Program Director.

Roel Beltran, Marketing Consultant.

Rates: On request.

City of License: Pasco. **Station DMA:** Yakima-Pasco-Richland-Kennewick, WA.

Rank: 126.

Circulation © 2005 Nielsen. Coverage based on Nielsen study.

GrandTotal	Cable TV Households	Non-cable TV Households	Total TV Households
Estimated Station Totals *	107,080	44,670	151,750
Average Weekly Circulation (2005)	46,745	16,728	63,473
Average Daily Circulation (2005)			29,667
Station DMA Total	Cable TV Households	Non-cable TV Households	Total TV Households
Estimated Station Totals *	107,080	44,670	151,750
Average Weekly Circulation (2005)	46,745	16,728	63,473
Average Daily Circulation (2005)			29,667

*Estimated station totals are sums of the Nielsen TV and Cable TV household estimates for each county in which the station registers viewing of more than 5% as per the Nielsen Survey Methods.

KQUP
(formerly KBGC)
Ch. 24

Network Service: UPN.

Licensee: Pullman Broadcasting Inc., One Shackleford Dr., Suite 400, Little Rock, AR 72211.

Studio: 1020 W. Riverside, Spokane, WA 99201.

Mailing Address: 1020 W. Riverside, Spokane, WA 99201.

Phone: 509-924-5787. **Fax:** 509-924-5789.

Web Site: <http://www.kqup.com>

Technical Facilities: Channel No. 24 (530-536 MHz). Authorized power: 29.2-kw max. visual, aural. Antenna: 1079-ft above av. terrain, 75-ft. above ground, 3635-ft. above sea level.

Latitude 46° 51' 44"
Longitude 117° 10' 22"

Requests modification of CP for change to 1000-kw max. visual, 1867-ft above av. terrain, 656-ft. above ground, 4232-ft. above sea level; lat. 47° 34' 44", long. 117° 17' 46", BMPCDT-20030903AAQ.

Note: Latitude and longitude coordinates shown are based on the North American Datum of 1927 (NAD 27) as currently required by the Mass Media Bureau of the FCC.

Ownership: Equity Broadcasting Corp. (Group Owner).

Began Operation: September 1, 2002. Transfer of control from Paradise Creek Communications to WinStar Broadcasting Inc. approved by FCC November 24, 1998. Transfer of control from WinStar Broadcasting Inc. to present owner approved by FCC August 23, 1999. Digital station plans to operate on analog allocation.

Represented (legal): Borsari & Paxson.

Personnel:

Rod Hall, General Manager & General Sales Manager.

Mike Brown, Chief Engineer.

Sheila Hornecker, Business Manager.

Steve Soldinger, Program Director.

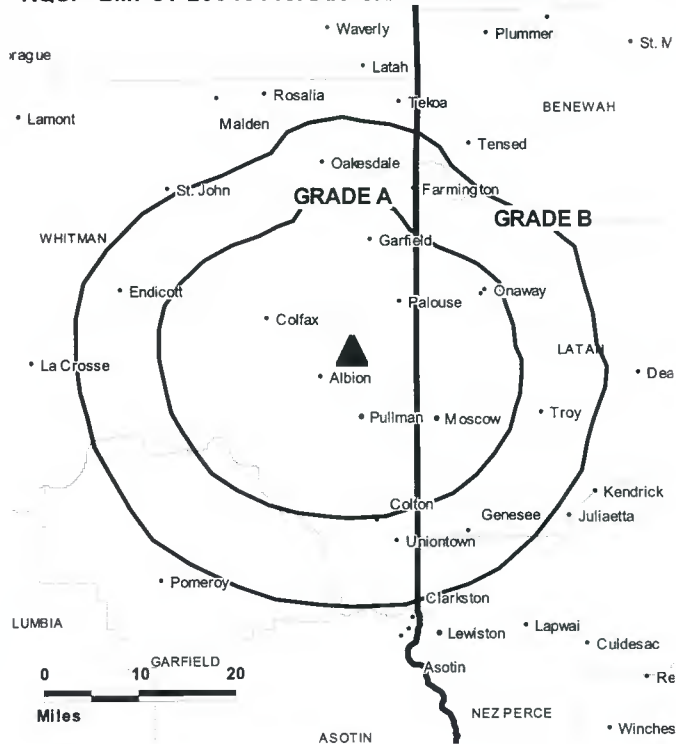
Frank White, Promotion Director.

DeWayne Wilbur, Production Manager.

Cindy McConnell, Traffic Manager.

City of License: Pullman. **Station DMA:** Spokane, WA. **Rank:** 78.

KQUP BMPCT-20040115AAR GRANTED: 2/6/2004



© 2006 Warren Communications News

Circulation © 2005 Nielsen. Coverage based on Nielsen study.

GrandTotal	Cable TV Households	Non-cable TV Households	Total TV Households
Estimated Station Totals *	150,510	8,250	158,760
Average Weekly Circulation (2005)	12,867	570	13,437
Average Daily Circulation (2005)			1,848
Station DMA Total	Cable TV Households	Non-cable TV Households	Total TV Households
Estimated Station Totals *	150,510	8,250	158,760
Average Weekly Circulation (2005)	12,867	570	13,437
Average Daily Circulation (2005)			1,848

*Estimated station totals are sums of the Nielsen TV and Cable TV household estimates for each county in which the station registers viewing of more than 5% as per the Nielsen Survey Methods.

KNDU
Ch. 25
(Satellite of KNDO, Yakima)

Network Service: NBC.

Licensee: KHQ Inc., 4202 S. Regal St., Spokane, WA 99203.

Studio: 3312 W. Kennewick Ave., Kennewick, WA 99336-2916.

Mailing Address: 3312 W. Kennewick Ave., Kennewick, WA 99336.

Phone: 509-737-6700. **Fax:** 509-737-6767.

E-mail: news@kndu.com

Web Site: http://www.kndu.com

Technical Facilities: Channel No. 25 (536-542 MHz). Authorized power: 677-kw max. & 550-kw horizontal visual, 67.7-kw & 55-kw horizontal aural. Antenna: 1351-ft above av. terrain, 228-ft. above ground, 2415-ft. above sea level.

Latitude 46° 06' 11"
 Longitude 119° 07' 47"

Transmitter: Jump Off Joe Butte, S of Kennewick.

Digital Facilities: Channel No. 26 (542-548 MHz). Power: 50-kw max. visual. Antenna: 1237-ft above av. terrain, 196-ft. above ground.

Latitude 46° 06' 12.48"
 Longitude 119° 07' 48.58"

FCC Digital File Number: BPCDT-19991027ACK. Granted: May 14, 2001.

Note: Latitude and longitude coordinates shown are based on the North American Datum of 1927 (NAD 27) as currently required by the Mass Media Bureau of the FCC.

Satellite Earth Stations: Transmitter Townsend; Microdyne, 3.7-meter; Microdyne, 5.1-meter; Microdyne, M/A-Com receivers.

News Services: NBC News Channel, AP.

Ownership: KHQ Inc. (Group Owner).

Began Operation: October 10, 1961.

Represented (sales): Blair Television.

Represented (legal): Skadden, Arps, Slate, Meagher & Flom LLP.

Personnel:

Paul Dughi, General Manager.

Randy Brown, Station & Sales Manager.

Bob Thomas, General Sales Manager.

Sherry Bissell, National Sales Manager.

Christine Brown, News Director.

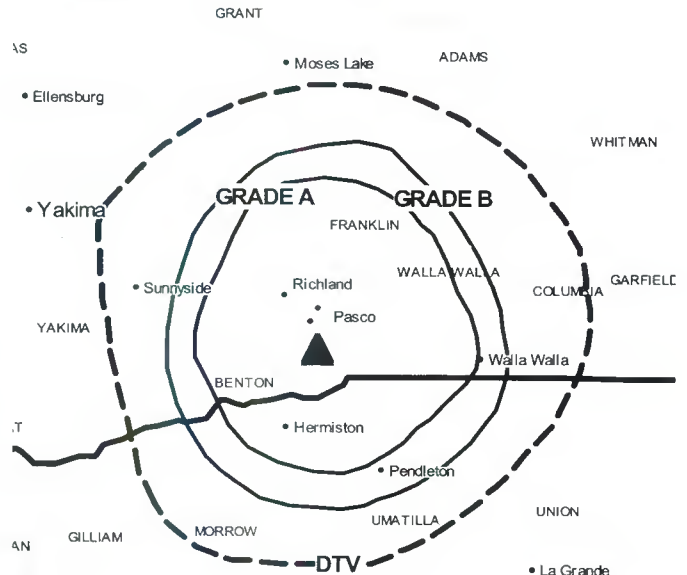
Bill Lynner, Chief Engineer.

Susan Martinez, Program & Traffic Manager.

Raymond Ochs, Promotion & Creative Services Director.

Mike Greif, Commercial Production Manager.

KNDU BPCT-19790226KG GRANTED: 8/29/1979



Rates: On request.

City of License: Richland. **Station DMA:** Yakima-Pasco-Richland-Kennewick, WA.

Rank: 126.

Circulation © 2005 Nielsen. Coverage based on Nielsen study.

GrandTotal	Cable TV Households	Non-cable TV Households	Total TV Households
Estimated Station Totals *	73,080	103,600	176,680
Average Weekly Circulation (2005)	46,083	30,356	76,439
Average Daily Circulation (2005)			39,216
Station DMA Total	Cable TV Households	Non-cable TV Households	Total TV Households
Estimated Station Totals *	73,080	89,650	162,730
Average Weekly Circulation (2005)	46,083	29,519	75,602
Average Daily Circulation (2005)			39,035
Other DMA Total	Cable TV Households	Non-cable TV Households	Total TV Households
Estimated Station Totals *	0	13,950	13,950
Average Weekly Circulation (2005)	0	837	837
Average Daily Circulation (2005)			181

*Estimated station totals are sums of the Nielsen TV and Cable TV household estimates for each county in which the station registers viewing of more than 5% as per the Nielsen Survey Methods.

KNDU-DT
Ch. 26

Network Service: NBC.

Grantee: KHQ Inc., S. 4202 Regal St., Spokane, WA 99203-8088.

Studio: 3312 W. Kennewick Ave., Kennewick, WA 99336.

Mailing Address: 3312 W. Kennewick Ave., Kennewick, WA 99336.

Phone: 509-737-6700. **Fax:** 509-737-6767.

E-mail: news@kndu.com

Web Site: http://www.kndu.com

Technical Facilities: Channel No. 26 (542-548 MHz). Authorized power: 50-kw max. visual. Antenna: 1237-ft above av. terrain, 196-ft. above ground.

Latitude	46°	06'	12.48"
Longitude	119°	07'	48.58"

Note: Latitude and longitude coordinates shown are based on the North American Datum of 1927 (NAD 27) as currently required by the Mass Media Bureau of the FCC.

Ownership: KHQ Inc. (Group Owner).

Began Operation: Station operating under Special Temporary Authority at 33-kw max. visual; no on-air date.

Represented (sales): Blair Television.

Personnel:

Paul Dughi, General Manager.

Randy Brown, Station Manager & Sales Manager.

Bob Thomas, General Sales Manager.

Sherry Bissell, National Sales Manager.

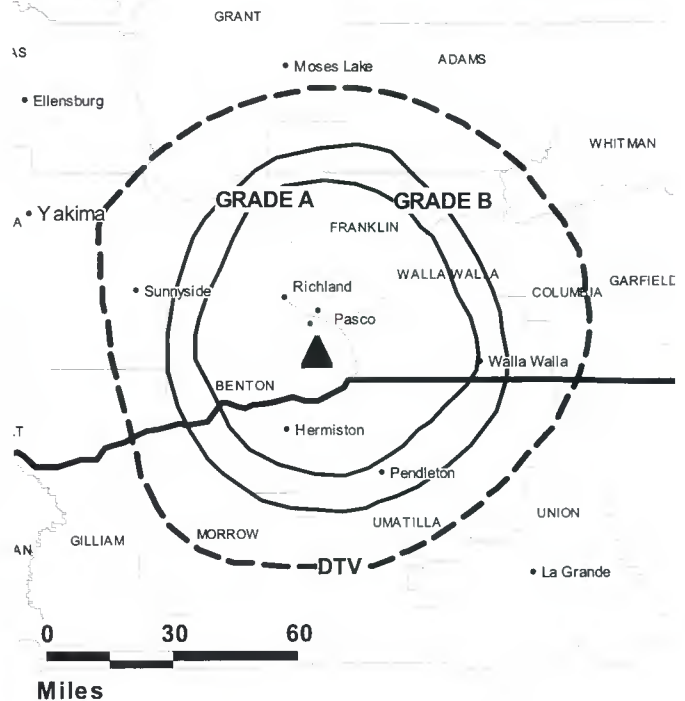
Christine Brown, News Director.

Bill Lynner, Chief Engineer.

Susan Martinez, Program & Traffic Manager.

Raymond Ochs, Promotion & Creative Services Director.

KNDU-DT BPCDT-19991027ACK GRANTED: 5/14/2001



© 2006 Warren Communications News

Mike Greif, Commercial Production Manager.

City of License: Richland. **Station DMA:** Yakima-Pasco-Richland-Kennewick, WA.

Rank: 126.

Nielsen Data: Not available.

KHCV
Ch. 45

Network Service: IND.

Licensee: North Pacific International TV Inc., 100 4th Ave. N, Suite 660, Seattle, WA 98109.

Studio: 100 4th Ave. N, Suite 660, Seattle, WA 98109.

Mailing Address: 100 4th Ave. N, Suite 660, Seattle, WA 98109.

Phone: 206-404-1515. **Fax:** 206-404-1525.

E-mail: timk@khcvtv.com

Web Site: http://www.khcvtv.com

Technical Facilities: Channel No. 45 (656-662 MHz). Authorized power: 2000-kw max. visual. Antenna: 2283-ft above av. terrain, 200-ft. above ground, 3045-ft. above sea level.

Latitude	47°	30'	17"
Longitude	121°	58'	06"

Holds CP for change to 2343-ft above av. terrain, 259-ft. above ground, 3104-ft. above sea level; BMPCT-990723KE.

Transmitter: W. Tiger Mountain near Issaquah, 18.3-mi. from Central Seattle at 115 degrees T.

Digital Facilities: Channel No. 44 (650-656 MHz). Power: 240-kw max. visual. Antenna: 2342-ft above av. terrain, 259-ft. above ground, 3103-ft. above sea level.

Latitude	47°	30'	17"
Longitude	121°	58'	06"

FCC Digital File Number: BPCDT-19991101AGX. Granted: August 29, 2001.

Note: Latitude and longitude coordinates shown are based on the North American Datum of 1927 (NAD 27) as currently required by the Mass Media Bureau of the FCC.

Ownership: North Pacific International TV Inc. (Group Owner).

Began Operation: January 1, 1999.

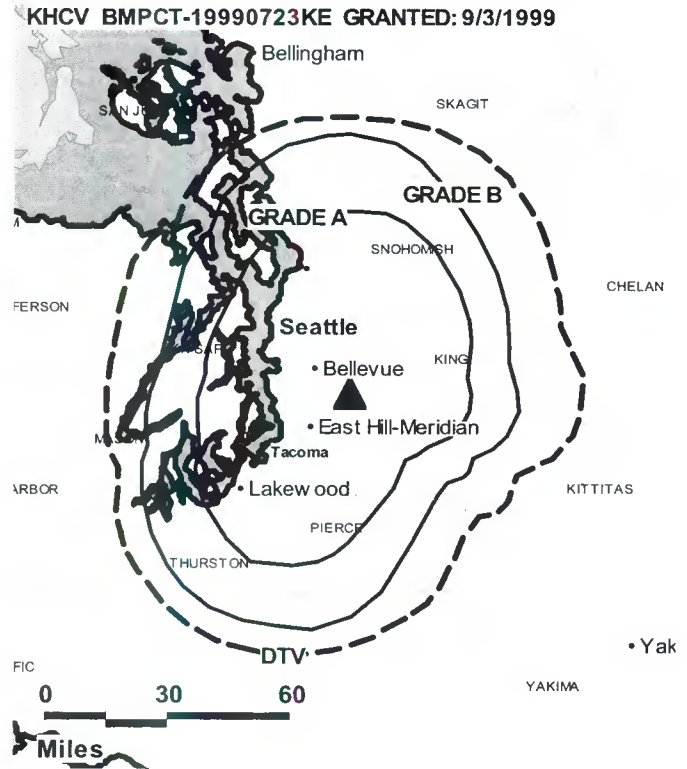
Represented (legal): Irwin, Campbell & Tannenwald PC.

Represented (engineering): Hatfield & Dawson.

Personnel:

Kenneth Casey, President.

Tim Kammer, General, Sales & Traffic Manager.



© 2006 Warren Communications News

Charlene Weh, Program & Development Director.

Terry Spring, Chief Engineer.

Charlene Casey, Station Manager & Accounts.

Stephanie L. Ogle, Production, Promotion & Public Service Manager.

Highest 30 Sec. Rate: \$100.

City of License: Seattle. **Station DMA:** Seattle-Tacoma, WA. **Rank:** 13.

Nielsen Data: Not available.

KHCV-DT
Ch. 44

Network Service: IND.

Licensee: North Pacific International TV Inc., 100 Fourth Ave North, Suite 660, Seattle, WA 98109.

Studio: 100 4th Ave. N, Suite 660, Seattle, WA 98109.

Mailing Address: 100 4th Ave. N, Suite 660, Seattle, WA 98109.

Phone: 206-404-1515. **Fax:** 206-404-1525.

E-mail: timk@khcvtv.com

Web Site: <http://www.khcvtv.com>

Technical Facilities: Channel No. 44 (650-656 MHz). Authorized power: 240-kw max. visual. Antenna: 2342-ft above av. terrain, 259-ft. above ground, 3103-ft. above sea level.

Latitude	47°	30'	17"
Longitude	121°	58'	06"

Note: Latitude and longitude coordinates shown are based on the North American Datum of 1927 (NAD 27) as currently required by the Mass Media Bureau of the FCC.

Ownership: North Pacific International TV Inc. (Group Owner).

Represented (legal): Hatfield & Dawson.

Represented (engineering): Irwin, Campbell & Tannenwald PC.

Personnel:

Kenneth Casey, President.

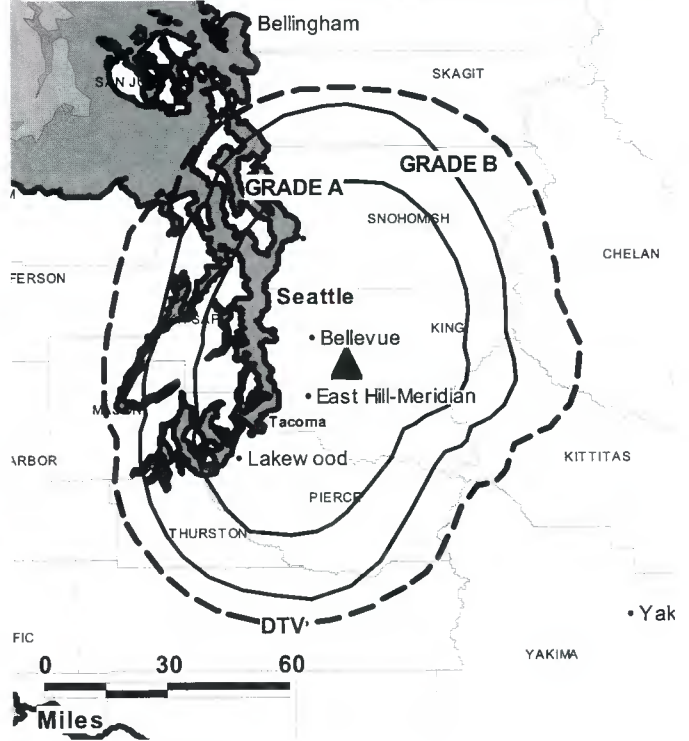
Tim Kammer, General, Sales & Traffic Manager.

Terry Spring, Chief Engineer.

Charlene Casey, Station Manager/Accounts.

Charlene Weh, Development & Program Director.

KHCV-DT BPCDT-19991101AGX GRANTED: 8/29/2001



© 2006 Warren Communications News

Stephanie L. Ogle, Production, Promotion & Public Service Director.

City of License: Seattle. **Station DMA:** Seattle-Tacoma, WA. **Rank:** 13.

Nielsen Data: Not available.

KING-DT
Ch. 48

Network Service: NBC.

Licensee: King Broadcasting Co., 333 Dexter Ave. N, Seattle, WA 98109.

Studio: 333 Dexter Ave. N, Seattle, WA 98109.

Mailing Address: 333 Dexter Ave. N, Seattle, WA 98109.

Phone: 206-448-5555; 206-448-4521. **Fax:** 206-448-4525.

E-mail: kingtv@king5.com

Web Site: http://www.king5.com

Technical Facilities: Channel No. 48 (674-680 MHz). Authorized power: 960-kw max. visual. Antenna: 784-ft above av. terrain, 485-ft. above ground, 915-ft. above sea level.

Latitude	47°	37'	55"
Longitude	122°	20'	59"

Transmitter: Queen Anne Hill, 301 Galer St.

Note: Latitude and longitude coordinates shown are based on the North American Datum of 1927 (NAD 27) as currently required by the Mass Media Bureau of the FCC.

Ownership: Belo Corp. (Group Owner).

Began Operation: October 1, 1998. High Definition.

Represented (sales): TeleRep Inc.

Represented (legal): Wiley, Rein & Fielding.

Represented (engineering): Smith & Fisher.

Personnel:

Dave Lougee, President & General Manager.

Deborah Wilson, Vice President & Assistant General Manager.

Jay Cascio, Vice President, Programming & Creative Services.

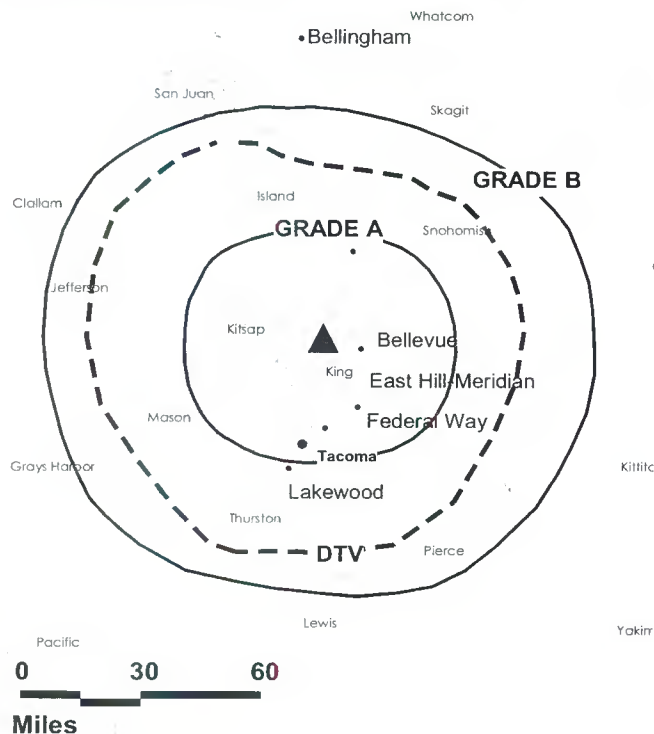
Anna Shreeve, Sales & Marketing Director.

Karen Heric, Local Sales Director.

Luke Hublou, Local Sales Manager.

Bryan Doxer, National Sales Manager.

KING-DT BPCDT-980227KF GRANTED: 7/29/1998



Pat Costello, News Director.

Kathy Palmer, Engineering Director.

Sheldon Lee, Business Manager.

Sheryl Brown, Traffic Manager.

Rates: On request.

City of License: Seattle. **Station DMA:** Seattle-Tacoma, WA. **Rank:** 13.

Nielsen Data: Not available.

KING-TV
Ch. 5

Network Service: NBC.

Licensee: KING-TV Inc., 400 S. Record St., Dallas, TX 75202.

Studio: 333 Dexter Ave. N, Seattle, WA 98109.

Mailing Address: 333 Dexter Ave. N., Seattle, WA 98109.

Phone: 206-448-5555; 206-448-4521. **Fax:** 206-448-4525.

E-mail: kingtv@king5.com

Web Site: http://www.king5.com

Technical Facilities: Channel No. 5 (76-82 MHz). Authorized power: 100-kw visual, 15.1-kw aural. Antenna: 820-ft above av. terrain, 570-ft. above ground, 1000-ft. above sea level.

Latitude 47° 37' 55"
Longitude 122° 20' 59"

Transmitter: 301 Galer St.

Digital Facilities: Channel No. 48 (674-680 MHz). Power: 960-kw max. visual. Antenna: 784-ft above av. terrain, 485-ft. above ground, 915-ft. above sea level.

Latitude 47° 37' 55"
Longitude 122° 20' 59"

FCC Digital File Number: BPCDT-980227KF. Granted: July 29, 1998.

Note: Latitude and longitude coordinates shown are based on the North American Datum of 1927 (NAD 27) as currently required by the Mass Media Bureau of the FCC.

Multichannel TV Sound: Stereo only.

Satellite Earth Stations: Scientific-Atlanta, 5-meter; Scientific-Atlanta, 7-meter; Scientific-Atlanta, Harris receivers.

News Services: NBC News Channel, AP.

Ownership: Belo Corp. (Group Owner).

Began Operation: November 25, 1948. Initially operated as KRSC-TV. Sale to King Broadcasting Co. approved by FCC August 1949 (Television Digest, Vol. 5:20, 23, 30). Sale to Providence Journal approved by FCC August 27, 1991 (Vol. 30:35; 31:9, 29). Sale to present owner by Providence Journal approved by FCC February 28, 1997 (Vol. 36:40; 37:9).

Represented (sales): TeleRep Inc.

Represented (legal): Wiley, Rein & Fielding.

Represented (engineering): Smith & Fisher.

Personnel:

Dave Lougee, President & General Manager.

Deborah Wilson, Vice President & Assistant General Manager.

Jay Cascio, Vice President, Programming & Creative Services.

Anna Shreeve, Sales & Marketing Director.

Karen Heric, Local Sales Director.

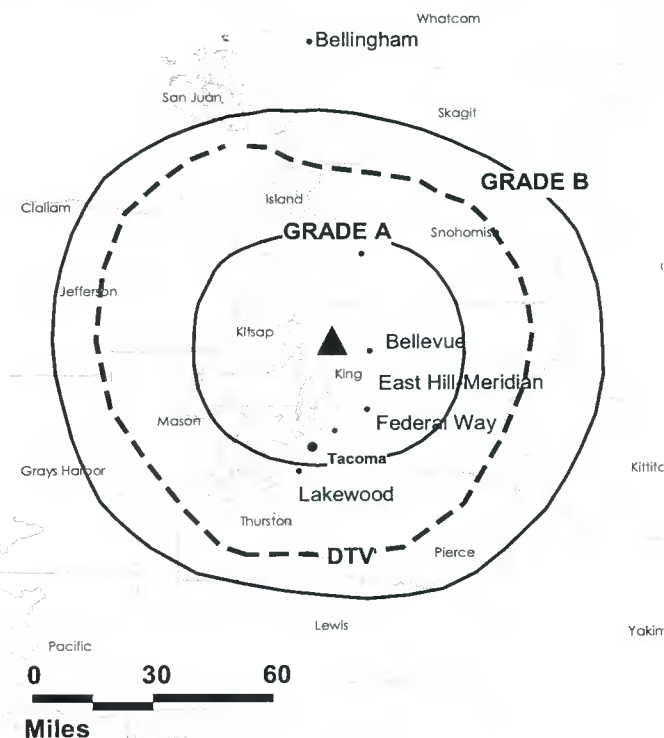
Luke Hublou, Local Sales Manager.

Bryan Dozer, National Sales Manager.

Pat Costello, News Director.

Kathy Palmer, Engineering Director.

KING-TV BPCT-870811KG GRANTED: 6/27/91



© 2006 Warren Communications News

Sheldon Lee, Business Manager.

Sheryl Brown, Traffic Manager.

Highest 30 Sec. Rate: \$9000.

City of License: Seattle. **Station DMA:** Seattle-Tacoma, WA. **Rank:** 13.

Circulation © 2005 Nielsen. Coverage based on Nielsen study.

GrandTotal	Cable TV Households	Non-cable TV Households	Total TV Households
Estimated Station Totals *	1,266,660	476,540	1,743,200
Average Weekly Circulation (2005)	929,972	290,189	1,220,161
Average Daily Circulation (2005)			645,988
Station DMA Total	Cable TV Households	Non-cable TV Households	Total TV Households
Estimated Station Totals *	1,215,370	459,710	1,675,080
Average Weekly Circulation (2005)	915,512	288,587	1,204,099
Average Daily Circulation (2005)			640,167
Other DMA Total	Cable TV Households	Non-cable TV Households	Total TV Households
Estimated Station Totals *	51,290	16,830	68,120
Average Weekly Circulation (2005)	14,460	1,602	16,062
Average Daily Circulation (2005)			5,821

*Estimated station totals are sums of the Nielsen TV and Cable TV household estimates for each county in which the station registers viewing of more than 5% as per the Nielsen Survey Methods.

KIRO-DT
Ch. 39

Network Service: CBS.

Grantee: KIRO-TV Holdings Inc., 3993 Howard Hughes Pkwy., Suite 250, Las Vegas, NV 89109.

Studio: 2807 3rd Ave., Seattle, WA 98121.

Mailing Address: 2807 3rd Ave., Seattle, WA 98121.

Phone: 206-728-7777. **Fax:** 206-441-4840.

E-mail: programming@kirotv.com

Web Site: http://www.kirotv.com

Technical Facilities: Channel No. 39 (320-626 MHz). Authorized power: 603-kw max. visual. Antenna: 666-ft above av. terrain, 489-ft. above ground, 889-ft. above sea level.

Latitude	47°	38'	01"
Longitude	122°	21'	20"

Holds CP for change to 1000-kw max. visual, 755-ft above av. terrain, 489-ft. above ground, 889-ft. above sea level; BPCDT-20040305ACS.

Transmitter: SE Corner of Queen Anne Ave. & W. Garfield St.

Note: Latitude and longitude coordinates shown are based on the North American Datum of 1927 (NAD 27) as currently required by the Mass Media Bureau of the FCC.

Ownership: Cox Enterprises Inc. (Group Owner).

Began Operation: April 1, 1999.

Represented (legal): Dow, Lohnes & Albertson PLLC.

Represented (engineering): Hammett & Edison Inc.

Personnel:

John Woodin, Vice President & General Manager.

Holly Grambihler, Local Sales Manager.

Michael Poth, Sales Operations Director.

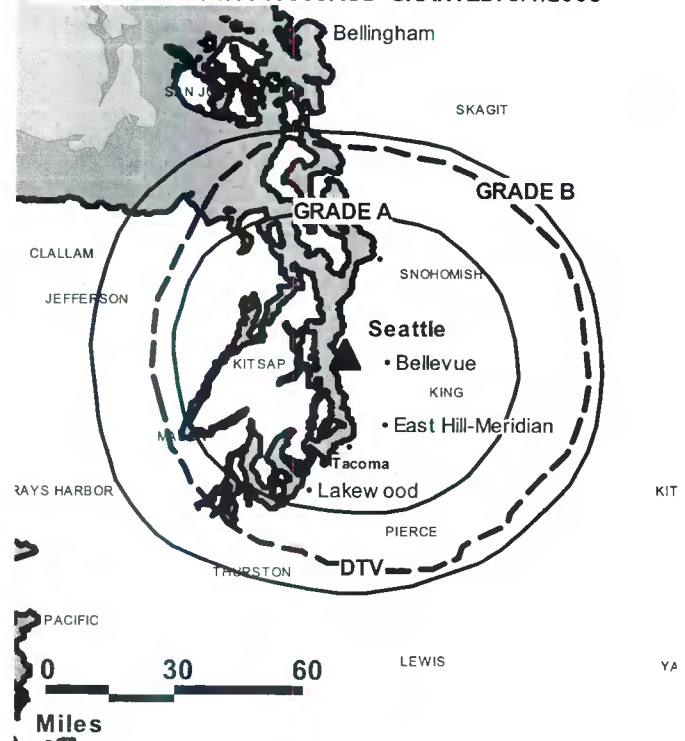
Sandy Zogg, General Sales Manager.

David Blakely, National Sales Manager.

Helen Swenson, News Director.

John Walters, Engineering & Technical Operations Director.

KIRO-DT BPCDT-20040305ACS GRANTED: 3/1/2005



© 2006 Warren Communications News

Pat Otis, Chief Engineer.

Heidi Copes, Controller.

Therese Wieler, Program Director.

Scott Gee, Creative Services Director.

Janeen Gutierrez, Operations & Traffic Director.

City of License: Seattle. **Station DMA:** Seattle-Tacoma, WA. **Rank:** 13.

Nielsen Data: Not available.

KIRO-TV
Ch. 7

Network Service: CBS.

Licensee: KIRO-TV Holdings Inc., 3993 Howard Hughes Pkwy., Suite 250, Las Vegas, NV 89109.

Studio: 2807 3rd Ave., Seattle, WA 98121.

Mailing Address: 2807 3rd Ave., Seattle, WA 98121.

Phone: 206-728-7777. **Fax:** 206-441-4840.

E-mail: programming@kirotv.com

Web Site: http://www.kirotv.com

Technical Facilities: Channel No. 7 (174-180 MHz). Authorized power: 316-kw visual, 63.2-kw aural. Antenna: 820-ft above av. terrain, 599-ft. above ground, 1013-ft. above sea level.

Latitude 47° 38' 01"
Longitude 122° 21' 20"

Transmitter: 1518 Queen Anne Ave. N.

Digital Facilities: Channel No. 39 (320-626 MHz). Power: 603-kw max. visual. Antenna: 666-ft above av. terrain, 489-ft. above ground, 889-ft. above sea level.

Latitude 47° 38' 01"
Longitude 122° 21' 20"

FCC Digital File Number: BPCDT-980710KE. Granted: March 01, 2005.

Note: Latitude and longitude coordinates shown are based on the North American Datum of 1927 (NAD 27) as currently required by the Mass Media Bureau of the FCC.

Multichannel TV Sound: Stereo only.

Satellite Earth Stations: Transmitter Larcán; Scientific-Atlanta, 7-meter; Scientific-Atlanta, 10-meter; Scientific-Atlanta receivers.

News Services: UPI, AP.

Ownership: Cox Enterprises Inc. (Group Owner).

Began Operation: February 8, 1958. Sale to Bonneville International by Saul Haas & associates approved by FCC December 17, 1963 (Television Digest, Vol. 3:51). Sale to A. H. Belo Corp. approved by FCC January 27, 1995 (Vol. 34:49). Sale to present owner from A. H. Belo Corp. approved by FCC April 16, 1997.

Represented (legal): Dow, Lohnes & Albertson PLLC.

Represented (engineering): Hammett & Edison Inc.

Personnel:

John Woodin, Vice President & General Manager.

Michael Poth, Sales Operations Director.

Holly Grambihler, Local Sales Manager.

Sandy Zogg, General Sales Manager.

David Blakely, National Sales Manager.

Helen Swenson, News Director.

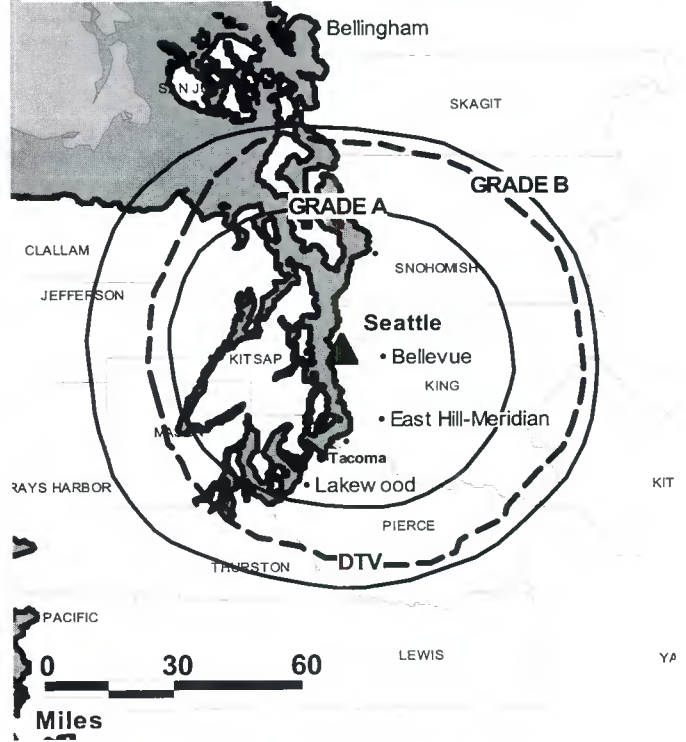
John Walters, Engineering & Technical Operations Director.

Pat Otis, Chief Engineer.

Heidi Copes, Controller.

Therese Wieler, Program Director.

KIRO-TV BPCT-453 GRANTED: 7/25/1957



© 2006 Warren Communications News

Scott Gee, Creative Services Director.

Janeen Guterrez, Operations & Traffic Director.

Janeen Gutierrez, Operations & Traffic Director.

Rates: On request.

City of License: Seattle. **Station DMA:** Seattle-Tacoma, WA. **Rank:** 13.

Circulation © 2005 Nielsen. Coverage based on Nielsen study.

GrandTotal	Cable TV Households	Non-cable TV Households	Total TV Households
Estimated Station Totals *	1,249,610	476,540	1,726,150
Average Weekly Circulation (2005)	839,216	269,161	1,108,377
Average Daily Circulation (2005)			495,132
Station DMA Total	Cable TV Households	Non-cable TV Households	Total TV Households
Estimated Station Totals *	1,215,370	459,710	1,675,080
Average Weekly Circulation (2005)	832,435	268,080	1,100,515
Average Daily Circulation (2005)			492,851
Other DMA Total	Cable TV Households	Non-cable TV Households	Total TV Households
Estimated Station Totals *	34,240	16,830	51,070
Average Weekly Circulation (2005)	6,781	1,081	7,862
Average Daily Circulation (2005)			2,281

*Estimated station totals are sums of the Nielsen TV and Cable TV household estimates for each county in which the station registers viewing of more than 5% as per the Nielsen Survey Methods.

KOMO-DT
Ch. 38

Network Service: ABC.

Licensee: Fisher Broadcasting-Seattle TV LLC, 600 University St., Suite 1525, Seattle, WA 98101.

Studio: 140 4th Ave. N, Seattle, WA 98109.

Mailing Address: 140 4th Ave. N, Seattle, WA 98109.

Phone: 206-404-4000. **Fax:** 206-404-4422.

E-mail: tlittleton@komotv.com

Web Site: <http://www.komotv.com>

Technical Facilities: Channel No. 38 (614-620 MHz). Authorized power: 810-kw max. visual. Antenna: 1000-ft above av. terrain, 551-ft. above ground, 449-ft. above sea level.

Latitude	42°	37'	55"
Longitude	121°	21'	09"

Transmitter: 157 Galer St.

Note: Latitude and longitude coordinates shown are based on the North American Datum of 1927 (NAD 27) as currently required by the Mass Media Bureau of the FCC.

Multichannel TV Sound: Stereo and separate audio program.

Ownership: Fisher Broadcasting Inc. (Group Owner).

Began Operation: January 1, 1997.

Represented (sales): Eagle Television Sales.

Represented (legal): Shaw Pittman.

Represented (engineering): du Treil, Lundin & Rackley Inc.

Personnel:

Richard Warsinske, Senior Vice President & General Manager.

Sandy Montgomery, Vice President & Station Manager.

Randa Minkarah, General Sales Manager.

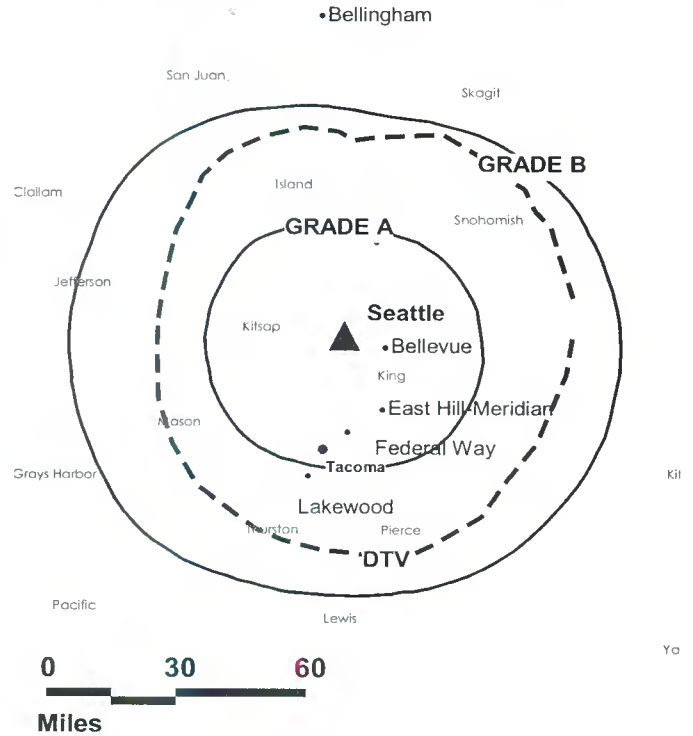
Steve Gahler, Local Sales Manager.

Janene Drafz, Local Sales Manager.

Jim Tellos, News Director.

Mark Simonson, Chief Engineer.

KOMO-DT BPCDT-970922KE GRANTED: 8/19/1998



© 2006 Warren Communications News

Nancy Heard, Business Manager.

Don LaCombe, Production Director.

Carlos Espinoza, Creative Services Director.

Deborah Chrisman, Traffic Manager.

Rates: On request.

City of License: Seattle. **Station DMA:** Seattle-Tacoma, WA. **Rank:** 13.

Nielsen Data: Not available.

KOMO-TV
Ch. 4

Network Service: ABC.

Licensee: Fisher Broadcasting-Seattle TV LLC, 600 University St., Suite 1525, Seattle, WA 98101.

Studio: 140 4th Ave. N, Seattle, WA 98109.

Mailing Address: 140 4th Ave. N, Seattle, WA 98109.

Phone: 206-404-4000. **Fax:** 206-404-4422.

E-mail: tittleton@komotv.com

Web Site: http://www.komotv.com

Technical Facilities: Channel No. 4 (66-72 MHz). Authorized power: 100-kw visual, 16.2-kw aural. Antenna: 810-ft above av. terrain, 550-ft. above ground, 1006-ft. above sea level.

Latitude 47° 37' 56.36"
Longitude 122° 21' 09.82"

Digital Facilities: Channel No. 38 (614-620 MHz). Power: 810-kw max. visual. Antenna: 1000-ft above av. terrain, 551-ft. above ground, 449-ft. above sea level.

Latitude 42° 37' 55"
Longitude 121° 21' 09"

FCC Digital File Number: BPCDT-970922KE. Granted: August 19, 1998.

Note: Latitude and longitude coordinates shown are based on the North American Datum of 1927 (NAD 27) as currently required by the Mass Media Bureau of the FCC.

Multichannel TV Sound: Stereo and separate audio program.

Satellite Earth Stations: Transmitter Larcant; Vertex, 4.5-meter Ku-band; Andrew, 4.5-meter C-band; Andrew, 5.6-meter Ku-band; Andrew, 7.3-meter C-band; Scientific-Atlanta, 10-meter C-band; Scientific-Atlanta, Avantek receivers.

SNG Mobile Dish: Frontline, 2.4-meter Ku-band.

News Service: AP.

Ownership: Fisher Broadcasting Inc. (Group Owner).

Began Operation: December 10, 1953. Sale of 1/3 to Fisher's Blend Station (making it 100% owner) by Theodore Gamble & C. Howard Lane consummated in April 1959 (Television Digest, Vol. 15:16).

Represented (sales): Eagle Television Sales.

Represented (legal): Shaw Pittman.

Represented (engineering): du Treil, Lundin & Rackley Inc.

Personnel:

Richard Warsinske, Senior Vice President & General Manager.

Sandy Montgomery, Vice President, Station Manager.

Randa Minkarah, General Sales Manager.

Janene Drafts, Local Sales Manager.

Steve Gahler, Local Sales Manager.

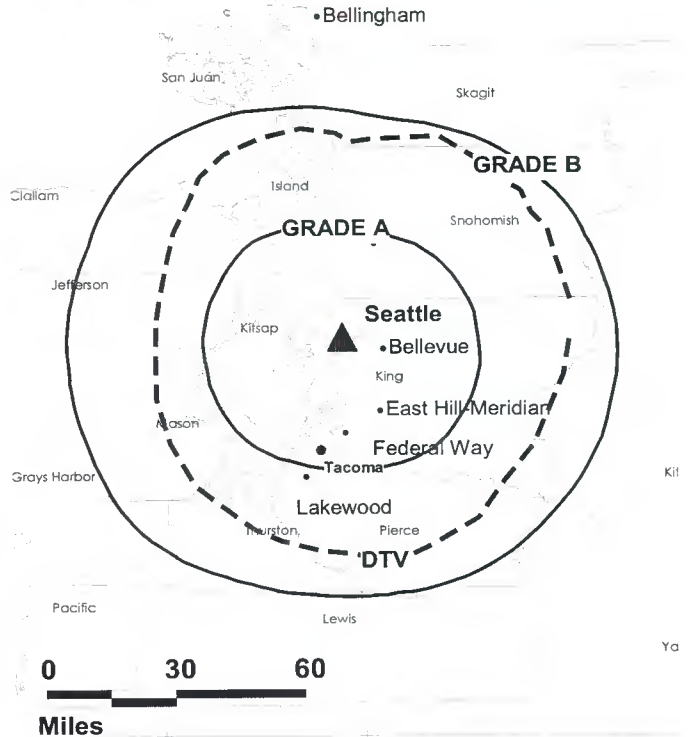
Jim Tellos, News Director.

Mark Simonson, Chief Engineer.

Nancy Heard, Business Manager.

don LaCombe, Production Director.

KOMO-TV BPCT-407 GRANTED: 6/10/53



© 2006 Warren Communications News

Carlos Espinoza, Creative Services Manager.

Deborah Chrisman, Traffic Manager.

Highest 30 Sec. Rate: \$16,000.

City of License: Seattle. **Station DMA:** Seattle-Tacoma, WA. **Rank:** 13.

Circulation © 2005 Nielsen. Coverage based on Nielsen study.

GrandTotal	Cable TV Households	Non-cable TV Households	Total TV Households
Estimated Station Totals *	1,266,150	476,540	1,742,690
Average Weekly Circulation (2005)	818,743	262,888	1,081,631
Average Daily Circulation (2005)			508,691
Station DMA Total	Cable TV Households	Non-cable TV Households	Total TV Households
Estimated Station Totals *	1,215,370	459,710	1,675,080
Average Weekly Circulation (2005)	805,951	261,191	1,067,142
Average Daily Circulation (2005)			504,213
Other DMA Total	Cable TV Households	Non-cable TV Households	Total TV Households
Estimated Station Totals *	50,780	16,830	67,610
Average Weekly Circulation (2005)	12,792	1,697	14,489
Average Daily Circulation (2005)			4,478

*Estimated station totals are sums of the Nielsen TV and Cable TV household estimates for each county in which the station registers viewing of more than 5% as per the Nielsen Survey Methods.

KTWB-TV
Ch. 22

Network Service: WBN.

Licensee: Tribune Television Holdings Inc., 1813 Westlake Ave. N, Seattle, WA 98109-2706.

Studio: 1813 Westlake Ave. N., Seattle, WA 98109.

Mailing Address: 1813 Westlake Ave. N, Seattle, WA 98109-2706.

Phone: 206-674-1313. **Fax:** 206-674-1777.

E-mail: askus@ktwbv.com

Web Site: http://www.ktwbtv.com

Technical Facilities: Channel No. 22 (518-524 MHz). Authorized power: 5000-kw max. visual, 500-kw aural. Antenna: 889-ft above av. terrain, 604-ft. above ground, 1014-ft. above sea level.

Latitude 47° 36' 57"
Longitude 122° 18' 26"

Requests CP for change to 1000-kw max. visual, 991-ft above av. terrain, 660-ft. above ground, 1070-ft. above sea level; BPCT-19991022ABF.

Digital Facilities: Channel No. 25 (536-542 MHz). Power: 1000-kw max. visual, aural. Antenna: 951-ft above av. terrain, 660-ft. above ground, 1070-ft. above sea level.

Latitude 47° 36' 57"
Longitude 122° 18' 26"

Note: Latitude and longitude coordinates shown are based on the North American Datum of 1927 (NAD 27) as currently required by the Mass Media Bureau of the FCC.

Multichannel TV Sound: Stereo only.

Satellite Earth Stations: Transmitter Comark; Vertex, 4.5-meter KC-band; Andrew, 4.5-meter KC-band; Scientific-Atlanta, 10-meter C-band; Standard Communications, DX Antenna receivers.

News Services: INN, AP.

Ownership: Tribune Broadcasting Co. (Group Owner).

Began Operation: June 22, 1985. Sale to Dudley Communications Corp. by United States Television Seattle Ltd. Partnership approved by FCC September 29, 1988 (Television Digest, Vol. 29:19; 30:3). Sale to Emmis Broadcasting Corp. by Dudley Communications Corp. approved by FCC March 20, 1998 (Vol. 38:3). Emmis immediately swapped station, along with WXMI Grand Rapids, for Tribune Broadcasting's WQCD(FM), New York. Swap approved by FCC March 20, 1998. Station was first put in hands of John D. Dudley, trustee, but because of ownership rule changes, FCC approved Tribune control January 18, 2000 (Vol. 40:7).

Represented (sales): TeleRep Inc.

Represented (legal): Sidley & Austin.

Personnel:

Pamela Pearson, Vice President & General Manager.

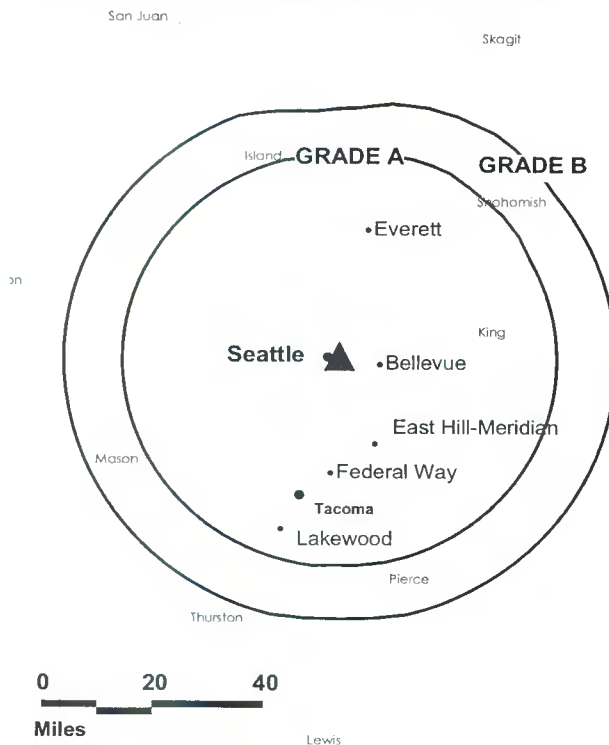
Lloyd Low, General & National Sales Manager.

Chris Schuler, Local Sales Manager.

Michael Goodman, Engineering Director.

Sharon Silverman, Business Manager.

KTWB-TV BPCT-980929KJ GRANTED: 2/12/99



© 2006 Warren Communications News

Natalie Grant, Program Manager.

Sheri Ligouri, Program Coordinator.

Diana Wills, Promotion Coordinator.

Janet Muniz, Creative Services Manager.

Wendy Anderson, Traffic Manager.

Rates: On request.

City of License: Seattle. **Station DMA:** Seattle-Tacoma, WA. **Rank:** 13.

Circulation © 2005 Nielsen. Coverage based on Nielsen study.

GrandTotal	Cable TV Households	Non-cable TV Households	Total TV Households
Estimated Station Totals *	1,215,370	455,000	1,670,370
Average Weekly Circulation (2005)	360,602	98,408	459,010
Average Daily Circulation (2005)			133,259
Station DMA Total	Cable TV Households	Non-cable TV Households	Total TV Households
Estimated Station Totals *	1,215,370	455,000	1,670,370
Average Weekly Circulation (2005)	360,602	98,408	459,010
Average Daily Circulation (2005)			133,259

*Estimated station totals are sums of the Nielsen TV and Cable TV household estimates for each county in which the station registers viewing of more than 5% as per the Nielsen Survey Methods.

KAYU-DT
Ch. 30

Network Service: FOX.

Grantee: Mountain Licenses LP, c/o Northwest Bcstg., 2178 Commons Pkwy., Okemos, MI 48864.

Studio: 4600 S. Regal St., Spokane, WA 99223.

Mailing Address: 4600 S. Regal St., Spokane, WA 99223.

Phone: 509-448-2828. **Fax:** 509-448-4564.

E-mail: kayutv@kayutv.com

Web Site: http://www.kayutv.com

Technical Facilities: Channel No. 30 (566-572 MHz). Authorized power: 335-kw max. visual, aural. Antenna: 1850-ft above av. terrain, 640-ft. above ground, 4216-ft. above sea level.

Latitude	47°	34'	44"
Longitude	117°	17'	46"

Note: Latitude and longitude coordinates shown are based on the North American Datum of 1927 (NAD 27) as currently required by the Mass Media Bureau of the FCC.

Ownership: Northwest Broadcasting LP (Group Owner).

Began Operation: Station operating under Special Temporary Authority at 3.1-kw max. visual; no on-air date.

Represented (sales): Millennium Sales & Marketing.

Personnel:

Jon Rand, General Manager.

Lacey Clark, Local Sales Manager.

Bob Lenertz, News Director.

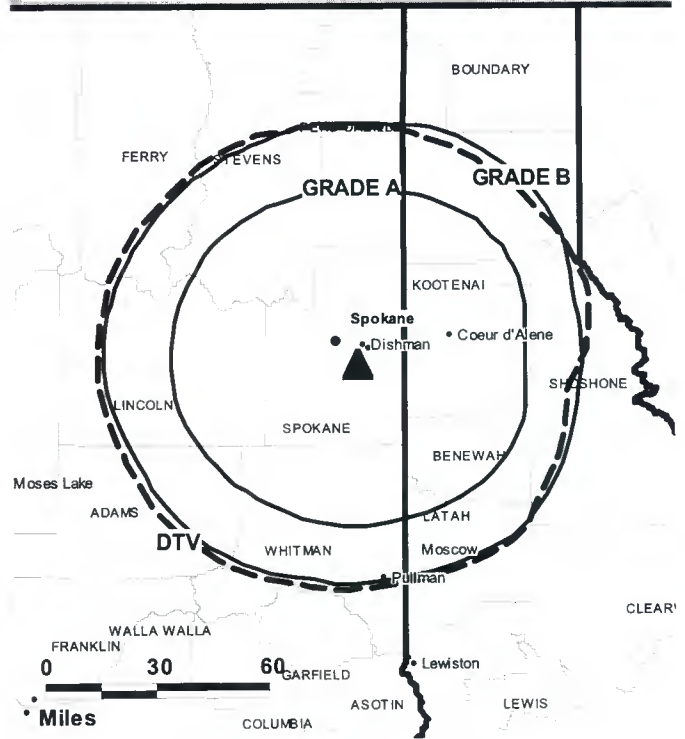
Ron Sweatte, Chief Engineer.

Tom Manning, Assistant Engineer.

Rick Andrycha, Program Director.

Sadie Grindstaff, Community Affairs.

KAYU-DT B MPCDT-20050414ACI GRANTED: 6/1/2005



Kim Rogge, Promotions Director.

Chloe Houser, Promotions.

Robin Lenell, Traffic Manager.

City of License: Spokane. **Station DMA:** Spokane, WA. **Rank:** 78.

Nielsen Data: Not available.

KAYU-TV

Ch. 28

Network Service: FOX.

Licensee: Mountain Licenses LP, 2193 Association Dr., Suite 300, Okemos, MI 48864.

Studio: 4600 S. Regal St., Spokane, WA 99223.

Mailing Address: 4600 S. Regal St., Spokane, WA 99223.

Phone: 509-448-2828. **Fax:** 509-448-4564.

E-mail: kayutv@kayutv.com

Web Site: http://www.kayutv.com

Technical Facilities: Channel No. 28 (554-560 MHz). Authorized power: 2400-kw max. visual, 120-kw aural. Antenna: 1972-ft above av. terrain, 794-ft. above ground, 4370-ft. above sea level.

Latitude 47° 34' 44"
Longitude 117° 17' 46"

Transmitter: 3-mi. SE of Spokane on Krell Hill.

Digital Facilities: Channel No. 30 (566-572 MHz). Power: 335-kw max. visual, aural. Antenna: 1850-ft above av. terrain, 640-ft. above ground, 4216-ft. above sea level.

Latitude 47° 34' 44"
Longitude 117° 17' 46"

FCC Digital File Number: BPCDT-19991027ABB. Granted: June 01, 2005.

Note: Latitude and longitude coordinates shown are based on the North American Datum of 1927 (NAD 27) as currently required by the Mass Media Bureau of the FCC.

Multichannel TV Sound: Stereo only.

Satellite Earth Stations: Transmitter Harris; Vertex, 4.5-meter Ku-band; Prodelin, 5-meter C-band; Microdyne, 5-meter C-band; Pinzone, Microdyne, M/A-Com receivers.

Ownership: Northwest Broadcasting LP (Group Owner).

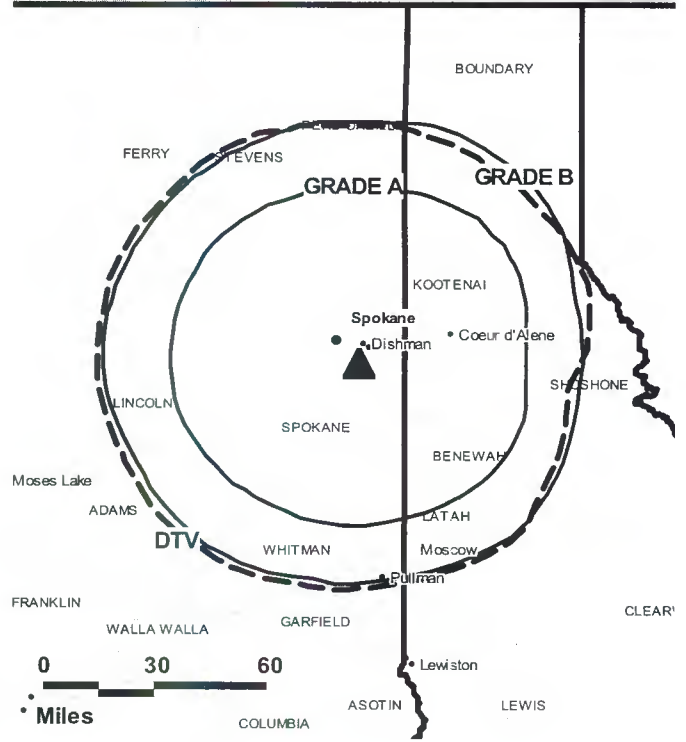
Began Operation: October 31, 1982. Sale to Bingham Communications by Robert J. Hamacher, et al., approved by FCC January 29, 1988 but never consummated (Television Digest, Vol. 27:42). Sale to present owner approved by FCC October 19, 1995.

Represented (sales): Millennium Sales & Marketing.

Personnel:

- Jon Rand**, General Manager.
- Lacey Clark**, Local Sales Manager.
- Bob Lenertz**, News Director.
- Ron Sweatte**, Chief Engineer.
- Tom Manning**, Assistant Engineer.
- Rick Andrycha**, Programming Director.
- Sadie Grindstaff**, Community Affairs.
- Kim Rogge**, Promotion Director.
- Chloe Houser**, Promotions.

KAYU-TV BPCT-19840316KJ GRANTED: 5/29/1984



© 2006 Warren Communications News

Robin Lenell, Traffic Manager.

Rates: On request.

City of License: Spokane. **Station DMA:** Spokane, WA. **Rank:** 78.

Circulation © 2005 Nielsen. Coverage based on Nielsen study.

GrandTotal	Cable	Non-cable	Total
	TV Households	TV Households	TV Households
Estimated Station Totals *	225,710	176,580	402,290
Average Weekly Circulation (2005)	117,004	62,289	179,293
Average Daily Circulation (2005)			61,208
Station DMA Total	Cable	Non-cable	Total
	TV Households	TV Households	TV Households
Estimated Station Totals *	202,500	164,140	366,640
Average Weekly Circulation (2005)	109,650	61,058	170,708
Average Daily Circulation (2005)			58,405
Other DMA Total	Cable	Non-cable	Total
	TV Households	TV Households	TV Households
Estimated Station Totals *	23,210	12,440	35,650
Average Weekly Circulation (2005)	7,354	1,231	8,585
Average Daily Circulation (2005)			2,803

*Estimated station totals are sums of the Nielsen TV and Cable TV household estimates for each county in which the station registers viewing of more than 5% as per the Nielsen Survey Methods.

KGPX
Ch. 34

Network Service: PAX.

Licensee: Paxson Spokane License Inc., 601 Clearwater Park Rd., West Palm Beach, FL 33401.

Studio: 1201 W. Sprague Ave., Spokane, WA 99201.

Mailing Address: 1201 W. Sprague Ave., Spokane, WA 99201.

Phone: 509-340-3405; 509-340-3400. **Fax:** 509-340-3417.

E-mail: ambermorales@pax.net

Web Site: http://www.paxtv.com

Technical Facilities: Channel No. 34 (590-596 MHz). Authorized power: 2820-kw max. visual. Antenna: 1476-ft above av. terrain, 535-ft. above ground, 3760-ft. above sea level.

Latitude 47° 36' 04"
Longitude 117° 17' 53"

Transmitter: Krell Hill, 2.5-mi. E of intersection of Palouse Hwy. & 57th Ave.

Note: Latitude and longitude coordinates shown are based on the North American Datum of 1927 (NAD 27) as currently required by the Mass Media Bureau of the FCC.

Ownership: Paxson Communications Corp. (Group Owner).

Began Operation: August 1, 1999.

Personnel:

Bill Storms, General Sales Manager.

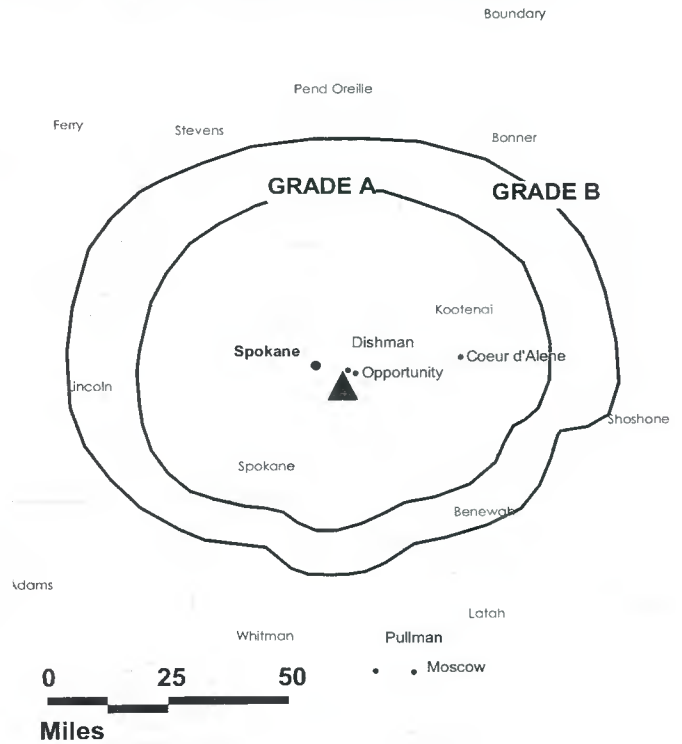
Don Kukak, Chief Engineer.

Amber Morales, Business Manager.

Jennifer Perry, Traffic Manager.

City of License: Spokane. **Station DMA:** Spokane, WA. **Rank:** 78.

KGPX BMPCT-980624KF GRANTED: 5/12/1999



© 2006 Warren Communications News

Circulation © 2005 Nielsen. Coverage based on Nielsen study.

GrandTotal	Cable TV Households	Non-cable TV Households	Total TV Households
Estimated Station Totals *	164,950	83,830	248,780
Average Weekly Circulation (2005)	18,462	10,322	28,784
Average Daily Circulation (2005)			7,408
Station DMA Total	Cable TV Households	Non-cable TV Households	Total TV Households
Estimated Station Totals *	164,950	83,830	248,780
Average Weekly Circulation (2005)	18,462	10,322	28,784
Average Daily Circulation (2005)			7,408

*Estimated station totals are sums of the Nielsen TV and Cable TV household estimates for each county in which the station registers viewing of more than 5% as per the Nielsen Survey Methods.

Television & Cable Factbook: ONLINE

For information, call 800-771-9202
www.factbookonline.com

KHQ-DT

Ch. 15

Network Service: NBC.

Grantee: KHQ Inc., 1201 W. Sprague Ave., Box 600, Spokane, WA 99210-0600.

Studio: 1201 W. Sprague Ave., Spokane, WA 99210.

Mailing Address: Box 600, Spokane, WA 99210.

Phone: 509-448-6000. **Fax:** 509-448-4644.

E-mail: q6news@khq.com

Web Site: http://www.khq.com

Technical Facilities: Channel No. 15 (476-482 MHz). Authorized power: 1000-kw max. visual. Antenna: 1708-ft above av. terrain, 599-ft. above ground.

Latitude	47°	34'	53"
Longitude	117°	17'	47"

Transmitter: Tower Mountain, Spokane.

Note: Latitude and longitude coordinates shown are based on the North American Datum of 1927 (NAD 27) as currently required by the Mass Media Bureau of the FCC.

Ownership: KHQ Inc. (Group Owner).

Represented (sales): Blair Television.

Personnel:

Lon Lee, President & General Manager.

Bill Storms, General Sales Manager.

Bryan Sullivan, Local Sales Manager.

Mike Dugger, National Sales Manager & Program Director.

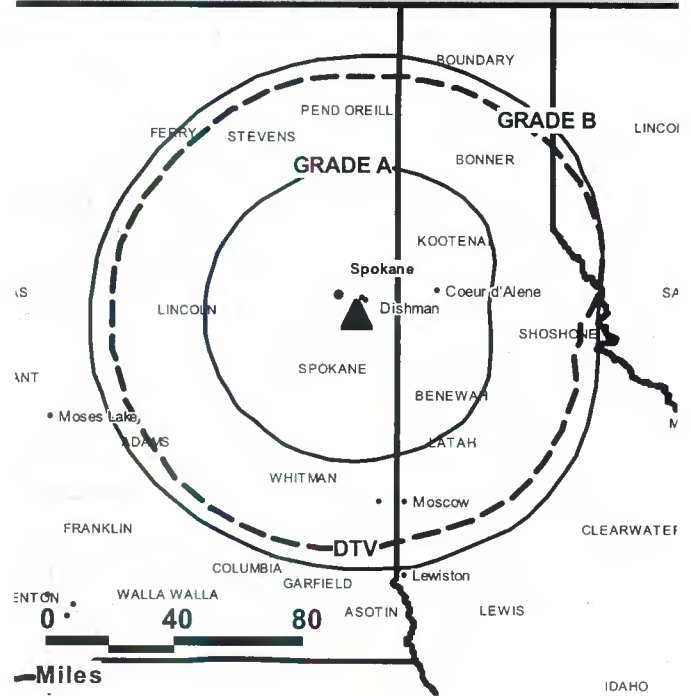
Patricia McRae, News Director.

Paul Caryl, Chief Engineer.

Paula bower, Accounting Manager.

Traci Zeravica, Promotion Manager.

KHQ-DT BPCDT-19991027ACF GRANTED: 5/12/2000



© 2006 Warren Communications News

Doug Miles, Production Manager.

Dee Albo, Traffic Manager.

Louise Hansen, Community Affairs.

City of License: Spokane. **Station DMA:** Spokane, WA. **Rank:** 78.

Nielsen Data: Not available.

KHQ-TV

Ch. 6

Network Service: NBC.

Licensee: KHQ Inc., Box 600, Spokane, WA 99210-0600.

Studio: 1201 W. Sprague Ave., Spokane, WA 99210-4102.

Mailing Address: Box 600, Spokane, WA 99210-0600.

Phone: 509-448-6000. **Fax:** 509-448-4644.

E-mail: q6news@khq.com

Web Site: http://www.khq.com

Technical Facilities: Channel No. 6 (82-88 MHz). Authorized power: 87.1-kw visual, 17.4-kw aural. Antenna: 2150-ft above av. terrain, 904-ft. above ground, 4549-ft. above sea level.

Latitude 47° 34' 53.4"
Longitude 117° 17' 46.6"

Transmitter: Tower Mountain, 3.25-mi. SE of Spokane.

Digital Facilities: Channel No. 15 (476-482 MHz). Power: 1000-kw max. visual. Antenna: 1708-ft above av. terrain, 599-ft. above ground.

Latitude 47° 34' 53"
Longitude 117° 17' 47"

Note: Latitude and longitude coordinates shown are based on the North American Datum of 1927 (NAD 27) as currently required by the Mass Media Bureau of the FCC.

Multichannel TV Sound: Stereo only.

Satellite Earth Stations: Transmitter Harris; Andrew, 2.8-meter Ku-band; Harris, 3-meter Ku-band; Vertex, 4.6-meter Ku-band; Scientific-Atlanta, 7-meter C-band; Harris, 8-meter Ku-band; Standard Communications, Scientific-Atlanta, M/A-Com, Harris receivers.

News Services: PR Newswire, AP.

Ownership: KHQ Inc. (Group Owner).

Began Operation: December 20, 1952.

Represented (sales): Blair Television.

Represented (legal): Skadden, Arps, Slate, Meagher & Flom LLP.

Represented (engineering): Cohen, Dippell & Everist PC.

Personnel:

Lon Lee, President & General Manager.

Bill Storms, General Sales Manager.

Bryan Sullivan, Local Sales Manager.

Mike Dugger, National Sales Manager & Program Director.

Patricia McRae, News Director.

Paul Caryl, Chief Engineer.

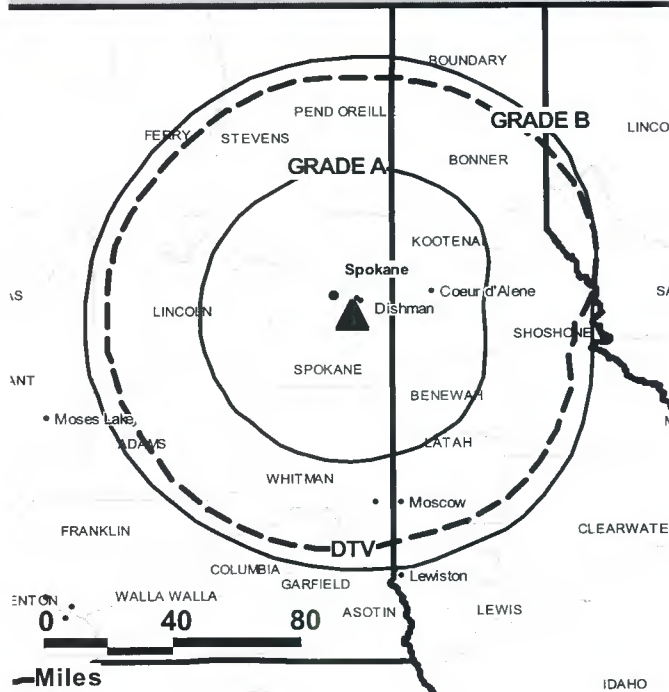
Paula Bower, Accounting Manager.

Traci Zeravica, Promotions Manager.

Doug Miles, Production Manager.

Dee Albo, Traffic Manager.

KHQ-TV BPCT-2713 GRANTED: 11/18/1959



© 2006 Warren Communications News

Louise Hansen, Community Affairs.

Rates: On request.

City of License: Spokane. **Station DMA:** Spokane, WA. **Rank:** 78.

Circulation © 2005 Nielsen. Coverage based on Nielsen study.

GrandTotal	Cable TV Households	Non-cable TV Households	Total TV Households
Estimated Station Totals *	245,780	199,180	444,960
Average Weekly Circulation (2005)	170,701	106,259	276,960
Average Daily Circulation (2005)			144,895
Station DMA Total	Cable TV Households	Non-cable TV Households	Total TV Households
Estimated Station Totals *	202,500	165,680	368,180
Average Weekly Circulation (2005)	155,938	103,425	259,363
Average Daily Circulation (2005)			137,625
Other DMA Total	Cable TV Households	Non-cable TV Households	Total TV Households
Estimated Station Totals *	43,280	33,500	76,780
Average Weekly Circulation (2005)	14,763	2,834	17,597
Average Daily Circulation (2005)			7,270

*Estimated station totals are sums of the Nielsen TV and Cable TV household estimates for each county in which the station registers viewing of more than 5% as per the Nielsen Survey Methods.

KREM-DT
Ch. 20

Network Service: CBS.

Grantee: King Broadcasting Co., 4103 S. Regal St., Spokane, WA 99223.

Studio: 4103 S. Regal St., Spokane, WA 99223.

Mailing Address: 4103 S. Regal St., Spokane, WA 99223.

Phone: 509-448-2000. **Fax:** 509-838-7303.

E-mail: engineering@krem.com

Web Site: http://www.krem.com

Technical Facilities: Channel No. 20 (506-512 MHz). Authorized power: 893-kw max. visual, aural. Antenna: 2103-ft above av. terrain, 794-ft. above ground, 4403-ft. above sea level.

Latitude	47°	35'	41"
Longitude	117°	17'	53"

Note: Latitude and longitude coordinates shown are based on the North American Datum of 1927 (NAD 27) as currently required by the Mass Media Bureau of the FCC.

Ownership: Belo Corp. (Group Owner).

Began Operation: Station operating under Special Temporary Authority at 53.6-kw max. visual; no on-air date.

Represented (sales): TeleRep Inc.

Personnel:

John W. Souza, Director of Engineering & IT.

Doug Armstrong, Acting General Manager.

Dan Lamphere, Operations & Production Manager.

Amy Warren, Director of Sales.

R. J. Merritt, Local Sales Manager.

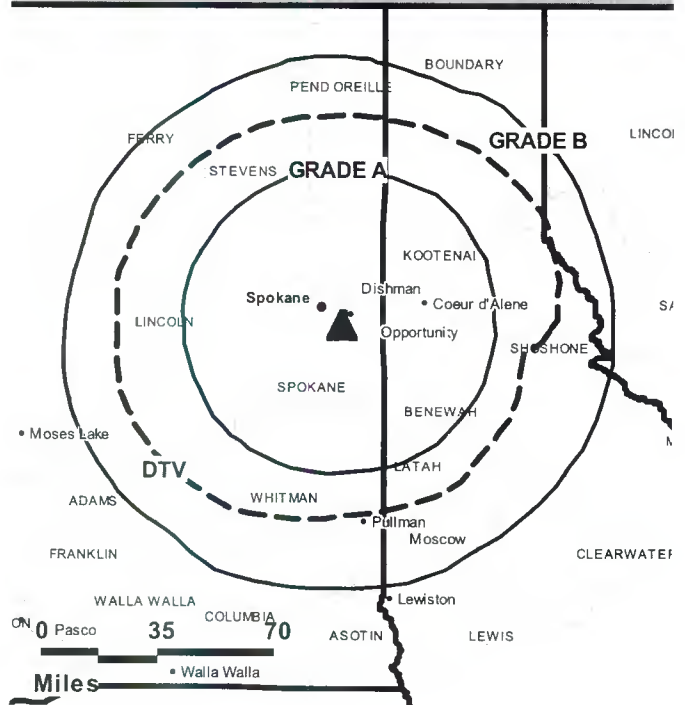
Rich Lebenson, News Director.

Boyd Lundberg, Chief Engineer.

Barbara Nargang-Grant, Business Manager.

Kristine Werfelmann, Program Director.

KREM-DT BMPCDT-20031110ANI GRANTED: 8/11/2004



© 2006 Warren Communications News

Bruce Felt, Promotion Manager.

Drashell Schmidt, Research Analyst.

Cary Seward, Creative Services Manager.

Bonnie Amstutz, Traffic Manager.

City of License: Spokane. **Station DMA:** Spokane, WA. **Rank:** 78.

Nielsen Data: Not available.

KREM-TV
Ch. 2

Network Service: CBS.

Licensee: KREM-TV Inc., 400 S. Record St., Dallas, TX 75202.

Studio: 4103 S. Regal St., Spokane, WA 99223.

Mailing Address: 4103 S. Regal St., Spokane, WA 99203.

Phone: 509-448-2000. **Fax:** 509-838-7303.

E-mail: engineering@krem.com

Web Site: http://www.krem.com

Technical Facilities: Channel No. 2 (54-60 MHz). Authorized power: 84.7-kw visual, 15.5-kw aural. Antenna: 2203-ft above av. terrain, 969-ft. above ground, 4549-ft. above sea level.

Latitude 47° 35' 42"
Longitude 117° 17' 53"

Transmitter: 7-mi. SE of center of Spokane.

Digital Facilities: Channel No. 20 (506-512 MHz). Power: 893-kw max. visual, aural. Antenna: 2103-ft above av. terrain, 794-ft. above ground, 4403-ft. above sea level.

Latitude 47° 35' 41"
Longitude 117° 17' 53"

FCC Digital File Number: BPCDT-19991028ABY. Granted: August 11, 2004.

Note: Latitude and longitude coordinates shown are based on the North American Datum of 1927 (NAD 27) as currently required by the Mass Media Bureau of the FCC.

Multichannel TV Sound: Stereo only.

Satellite Earth Stations: Transmitter NEC; Scientific-Atlanta, 4.5-meter C-band; Vertex, 4.6-meter Ku-band; Andrew, 4.6-meter Ku-band; Scientific-Atlanta, 5.5-meter Ku-band; Scientific-Atlanta, 7-meter C-band; Standard Communications, Scientific-Atlanta, M/A-Com receivers.

News Services: UPI, CNN Newsource, CBS Newspath, AP.

LMA: Local marketing agreement with KSKN (W), Spokane.

Ownership: Belo Corp. (Group Owner).

Began Operation: October 29, 1954. Sale to King Broadcasting by founder Louis Wasmer approved by FCC September 25, 1957 (Television Digest, Vol. 13:28, 39, 51). Sale to Providence Journal approved by FCC August 27, 1991 (Vol. 30:35; 31:9, 29). Sale to present owner by Providence Journal approved by FCC February 28, 1997 (Vol. 36:40; 37:9).

Represented (sales): TeleRep Inc.

Represented (legal): Wiley, Rein & Fielding.

Personnel:

Doug Armstrong, Acting General Manager.

Dan Lamphere, Operations & Production Manager.

Amy Warren, General & National Sales Manager.

R. J. Merritt, Local Sales Manager.

Rich Levenson, News Director.

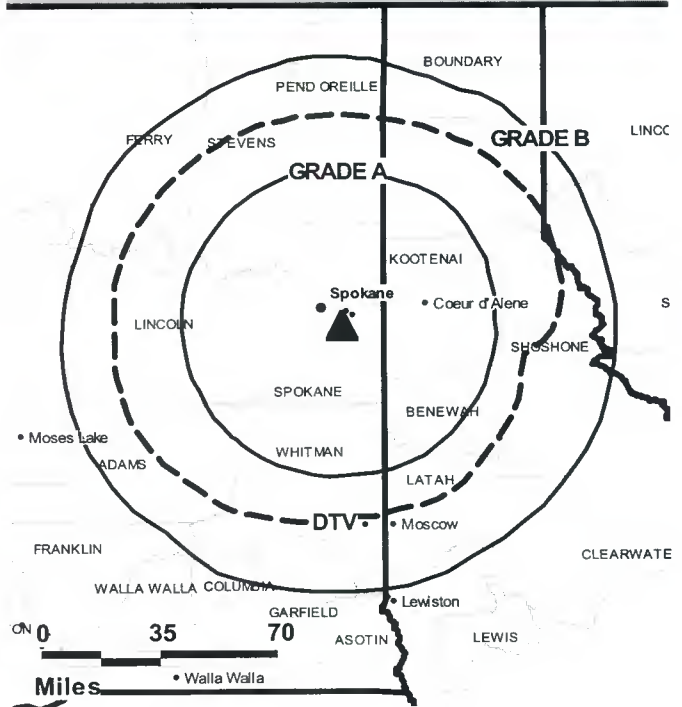
Boyd Lundberg, Chief Engineer.

Barbara Nargang-Grant, Business Manager.

Krintine Werfelmann, Program Director.

Bruce Felt, Promotion Manager.

KREM-TV BPCT-3209 GRANTED: 7/9/1963



© 2006 Warren Communications News

Steve Warren, Research Analyst.

Cary Seward, Creative Services Manager.

Denae Armstrong, Traffic Manager.

Rates: On request.

City of License: Spokane. **Station DMA:** Spokane, WA. **Rank:** 78.

Circulation © 2005 Nielsen. Coverage based on Nielsen study.

GrandTotal	Cable TV Households	Non-cable TV Households	Total TV Households
Estimated Station Totals *	264,080	182,100	446,180
Average Weekly Circulation (2005)	177,505	101,627	279,132
Average Daily Circulation (2005)			137,134
Station DMA Total	Cable TV Households	Non-cable TV Households	Total TV Households
Estimated Station Totals *	202,500	165,680	368,180
Average Weekly Circulation (2005)	154,585	98,276	252,861
Average Daily Circulation (2005)			129,200
Other DMA Total	Cable TV Households	Non-cable TV Households	Total TV Households
Estimated Station Totals *	61,580	16,420	78,000
Average Weekly Circulation (2005)	22,920	3,351	26,271
Average Daily Circulation (2005)			7,934

*Estimated station totals are sums of the Nielsen TV and Cable TV household estimates for each county in which the station registers viewing of more than 5% as per the Nielsen Survey Methods.

KSKN
Ch. 22

Network Service: WBN.

Licensee: KSKN Television Inc., c/o Belo Corp., 400 S. Record St., 16th Floor, Dallas, TX 75202.

Studio: 4103 S. Regal St., Spokane, WA 99223.

Mailing Address: 4103 S. Regal St., Box 8037, Spokane, WA 99223.

Phone: 509-448-2000. **Fax:** 509-448-2090.

E-mail: feedback@krem.com

Web Site: http://www.krem.com

Technical Facilities: Channel No. 22 (518-524 MHz). Authorized power: 1860-kw max. visual. Antenna: 1959-ft above av. terrain, 650-ft. above ground, 4258-ft. above sea level.

Latitude 47° 35' 41"
Longitude 117° 17' 53"

Transmitter: Krell Hill.

Digital Facilities: Channel No. 36 (602-608 MHz). Power: 250-kw max. visual, aural. Antenna: 2041-ft above av. terrain, 732-ft. above ground, 4340-ft. above sea level.

Latitude 47° 35' 41"
Longitude 117° 17' 53"

FCC Digital File Number: BPCDT-19991029ACU. Granted: November 05, 2004.

Note: Latitude and longitude coordinates shown are based on the North American Datum of 1927 (NAD 27) as currently required by the Mass Media Bureau of the FCC.

LMA: Local marketing agreement with KREM-TV (C), Spokane.

Ownership: Belo Corp. (Group Owner).

Began Operation: December 18, 1983. Sale to Sun Continental Group by Broadcast Vision TV approved by FCC November 27, 1985. Left air 1988. Sale to Whitehead Broadcasting by Sun Continental Group approved by FCC 1988. Sale to KSKN-TV Inc. by Whitehead Broadcasting approved by FCC February 15, 1991. Resumed operation October 3, 1994. Transfer by KSKN-TV Inc. to Judy Querio by Mel Querio Estate approved by FCC February 18, 1999. Sale to present owner by KSKN-TV Inc. approved by FCC August 24, 2001.

Personnel:

Doug Armstrong, Acting General Manager.

Dan Lamphere, Operations Manager & Production Director.

Amy Warren, General & National Sales Manager.

R. J. Merritt, Local Sales Manager.

Rich Levenson, News Director.

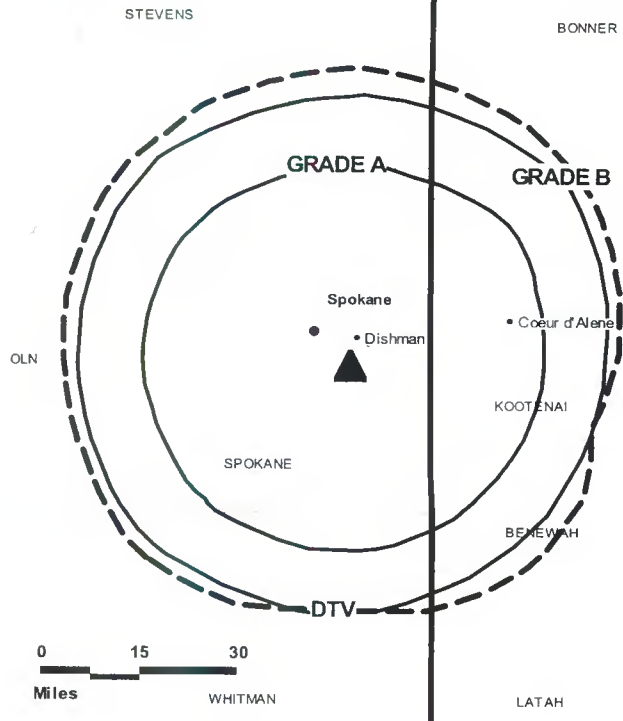
Boyd Lundberg, Chief Engineer.

Barbara Nargang-Grant, Business Manager.

Kristine Werfelman, Program Director.

Bruce Felt, Promotion Manager.

KSKN BMPCT-19931110KF GRANTED: 4/21/1994



© 2006 Warren Communications News

Steve Warren, Research Analyst.

Denaie Armstrong, Traffic Manager.

Cary Seward, Creative Services Manager.

Rates: On request.

City of License: Spokane. **Station DMA:** Spokane, WA. **Rank:** 78.

Circulation © 2005 Nielsen. Coverage based on Nielsen study.

GrandTotal	Cable TV Households	Non-cable TV Households	Total TV Households
Estimated Station Totals *	189,950	164,140	354,090
Average Weekly Circulation (2005)	69,222	43,900	113,122
Average Daily Circulation (2005)			36,565

Station DMA Total	Cable TV Households	Non-cable TV Households	Total TV Households
Estimated Station Totals *	189,950	164,140	354,090
Average Weekly Circulation (2005)	69,222	43,900	113,122
Average Daily Circulation (2005)			36,565

*Estimated station totals are sums of the Nielsen TV and Cable TV household estimates for each county in which the station registers viewing of more than 5% as per the Nielsen Survey Methods.

KSKN-DT
Ch. 36

Network Service: WBN.

Licensee: KSKN Television Inc., c/o Belo Corp., 400 S. Record St., 16th Floor, Dallas, TX 75202.

Studio: 4103 S. Regal St., Spokane, WA 99223.

Mailing Address: 4103 S. Regal St., Spokane, WA 99223.

Phone: 509-448-2000. **Fax:** 509-448-2090.

E-mail: feedback@kram.com

Web Site: http://www.krem.com

Technical Facilities: Channel No. 36 (602-608 MHz). Authorized power: 250-kw max. visual, aural. Antenna: 2041-ft above av. terrain, 732-ft. above ground, 4340-ft. above sea level.

Latitude	47°	35'	41"
Longitude	117°	17'	53"

Note: Latitude and longitude coordinates shown are based on the North American Datum of 1927 (NAD 27) as currently required by the Mass Media Bureau of the FCC.

Ownership: Belo Corp. (Group Owner).

Began Operation: Station operating; no on-air date

Personnel:

Doug Armstrong, Acting General Manager.

Dan Lamphere, Operations Manager & Production Manager.

Amy Warren, General & National Sales Manager.

R. J. Merritt, Local Sales Manager.

Rich Levenson, News Director.

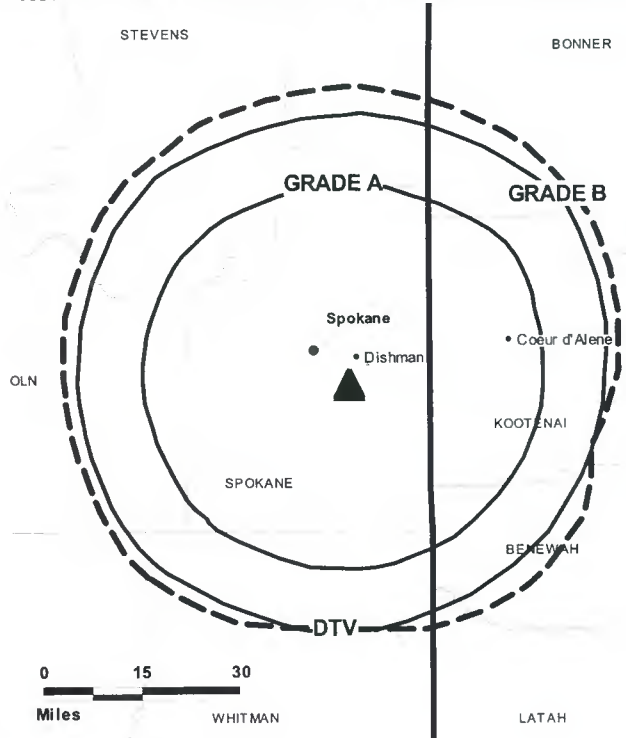
Boyd Lundberg, Chief Engineer.

Barbara Nargang-Grant, Business Manager.

Kristine Werfelman, Program Director.

Bruce Felt, Promotion Director.

KSKN-DT BMPCDT-20031110AMP GRANTED: 11/5/2004



© 2006 Warren Communications News

Steve Warren, Research Analyst.

Cary Seward, Creative Services Manager.

Denaie Armstrong, Traffic Manager.

City of License: Spokane. **Station DMA:** Spokane, WA. **Rank:** 78.

Nielsen Data: Not available.

KXLY-DT
Ch. 13

Network Service: ABC.

Licensee: Spokane Television Inc., 500 W. Boone Ave., Spokane, WA 99201-2497.

Studio: 500 W. Boone Ave., Spokane, WA 99201-2497.

Mailing Address: 500 W. Boone Ave., Spokane, WA 99201-2497.

Phone: 509-324-4000. **Fax:** 509-324-5274.

E-mail: tima@kxly.com

Web Site: http://www.kxly.com

Technical Facilities: Channel No. 13 (210-216 MHz). Authorized power: 23.3-kw visual. Antenna: 3071-ft above av. terrain, 177-ft. above ground, 6037-ft. above sea level.

Latitude	47°	55'	18"
Longitude	117°	06'	48"

Transmitter: Mount Spokane, 23-mi. NE of Central Spokane.

Note: Latitude and longitude coordinates shown are based on the North American Datum of 1927 (NAD 27) as currently required by the Mass Media Bureau of the FCC.

Multichannel TV Sound: Stereo only.

Ownership: Morgan Murphy Stations (Group Owner).

Began Operation: April 1, 1999. High Definition.

Personnel:

Stephen R. Herling, Executive Vice President & General Manager.

Teddy Gibbon, Vice President & Station Manager.

Lane Guin, General Sales Manager.

Debbie Sieverding, Local Sales Manager.

Kirby McKee, National & Regional Sales Manager.

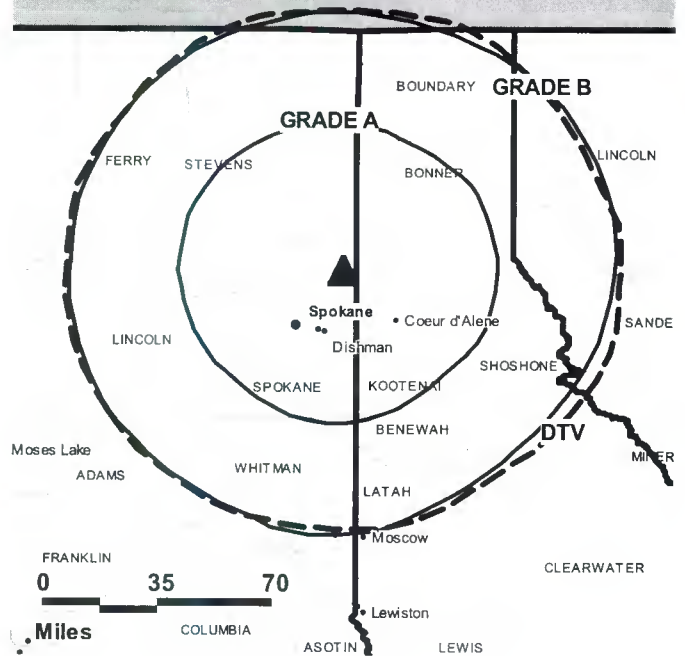
Leona Wood, News Director.

Tim Anderson, Engineering Director.

Bob Cole, Business Manager.

Carla Miller, Program Assistant.

KXLY-DT BPCDT-19980702KE GRANTED: 10/16/1998



© 2006 Warren Communications News

Brian Paul, Promotion & Marketing Director.

Catherine Bruntlett, Research Development Director.

Terri Christensen, Creative Services Director.

Nancy Guin, Traffic Manager.

City of License: Spokane. **Station DMA:** Spokane, WA. **Rank:** 78.

Nielsen Data: Not available.

KXLY-TV
Ch. 4

Network Service: ABC.

Licensee: Spokane TV Inc., 500 W. Boone Ave., Spokane, WA 99201.

Studio: 500 W. Boone Ave., Spokane, WA 99201.

Mailing Address: 500 W. Boone Ave., Spokane, WA 99201.

Phone: 509-324-4000. **Fax:** 509-328-5274.

E-mail: tima@kxly.com

Web Site: http://www.kxly.com

Technical Facilities: Channel No. 4 (66-72 MHz). Authorized power: 48-kw visual, 4.8-kw aural. Antenna: 3060-ft above av. terrain, 153-ft. above ground, 6030-ft. above sea level.

Latitude 47° 55' 18"
Longitude 117° 06' 48"

Transmitter: Top of Mount Spokane.

Digital Facilities: Channel No. 13 (210-216 MHz). Power: 23.3-kw visual. Antenna: 3071-ft above av. terrain, 177-ft. above ground, 6037-ft. above sea level.

Latitude 47° 55' 18"
Longitude 117° 06' 48"

FCC Digital File Number: BPCDT-980702KE. Granted: October 16, 1998.

Note: Latitude and longitude coordinates shown are based on the North American Datum of 1927 (NAD 27) as currently required by the Mass Media Bureau of the FCC.

Multichannel TV Sound: Stereo and separate audio program.

Satellite Earth Stations: Transmitter NEC; Andrew, 4.5-meter C-band; Vertex, 4.6-meter Ku-band; Andrew, 4.6-meter Ku-band; Satcom Technologies, 7-meter C-band; Andrew, 7.3-meter C-band; M/A-Com, Avantek receivers.

AM Affiliate: KXLY-AM, 5-kw, 920 kHz, KVNI-AM, 10kw, 1080 kHz, KKPL-AM, 0.53-kw, 630 kHz.

FM Affiliate: KXLY-FM, 37-kw, 99.9 MHz (No. 260), 2998-ft., KHTQ-FM, 100-kw, 94.5 MHz, 2182-ft., KEZE-FM, 9.8-kw, 531-ft.

SNG Mobile Dish: Andrew, 2.4-meter Ku-band.

News Services: CNN Newsource, AP.

Ownership: Morgan Murphy Stations (Group Owner).

Began Operation: January 16, 1953. Sale to present owner by Joseph Harris & Norman E. Alexander approved by FCC January 17, 1962 (Television Digest, Vol. 17:34; 2:4, 6, 7). Sale to Harris & Alexander by Symons Broadcasting Co. (E. B. Craney) & Bing Crosby approved by FCC January 6, 1954 (Vol. 9:49; 10:2).

Represented (sales): Harrington, Righter & Parsons Inc.

Represented (legal): Manatt, Phelps & Phillips.

Represented (engineering): Hatfield & Dawson.

Personnel:

Stephen R. Herling, Executive Vice President & General Manager.

Teddie Gibbon, Vice President & Station Manager.

Lane Guin, General Sales Manager.

Debbie Sieverding, Local Sales Manager.

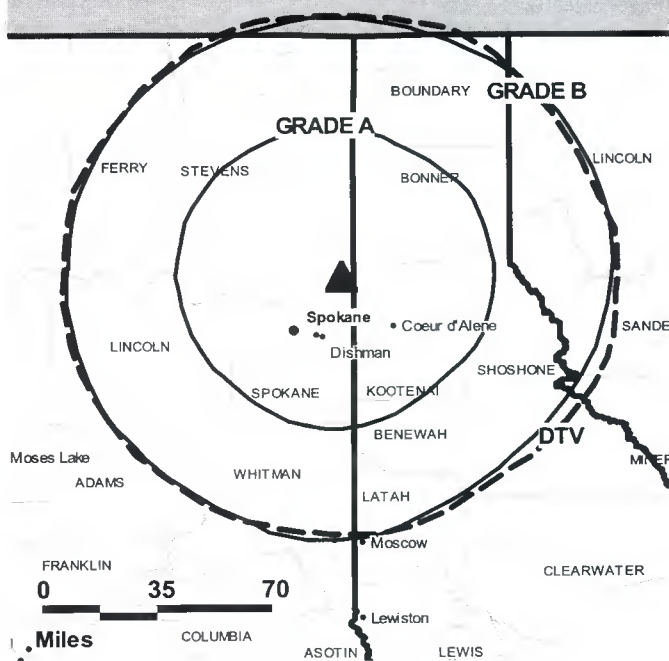
Kirby McKee, National & Regional Sales Manager.

Leona Wood, News Director.

Tim Anderson, Engineering Director.

Bob Cole, Business Manager.

KXLY-TV BPCT-19780912KF GRANTED: 1/13/1979



© 2006 Warren Communications News

Carla Miller, Program Assistant.

Brian Paul, Promotion & Marketing Director.

Catherine Bruntlett, Research Development Director.

Terri Christensen, Creative Services Manager.

Nancy Guin, Traffic Manager.

Highest 30 Sec. Rate: \$1500.

City of License: Spokane. **Station DMA:** Spokane, WA. **Rank:** 78.

Circulation © 2005 Nielsen. Coverage based on Nielsen study.

GrandTotal	Cable TV Households	Non-cable TV Households	Total TV Households
Estimated Station Totals *	254,550	177,390	431,940
Average Weekly Circulation (2005)	153,726	92,760	246,486
Average Daily Circulation (2005)			104,624
Station DMA Total	Cable TV Households	Non-cable TV Households	Total TV Households
Estimated Station Totals *	202,500	165,680	368,180
Average Weekly Circulation (2005)	136,563	91,130	227,693
Average Daily Circulation (2005)			100,660
Other DMA Total	Cable TV Households	Non-cable TV Households	Total TV Households
Estimated Station Totals *	52,050	11,710	63,760
Average Weekly Circulation (2005)	17,163	1,630	18,793
Average Daily Circulation (2005)			3,964

*Estimated station totals are sums of the Nielsen TV and Cable TV household estimates for each county in which the station registers viewing of more than 5% as per the Nielsen Survey Methods.

Washington — Tacoma

KCPQ Ch. 13

Network Service: FOX.

Licensee: Tribune Television Northwest Inc., 1813 Westlake Ave. N, Seattle, WA 98109-2706.

Studio: 1813 Westlake Ave. N, Seattle, WA 98109-2706.

Mailing Address: 1813 Westlake Ave. N, Seattle, WA 98109-2706.

Phone: 206-674-1313. **Fax:** 206-674-1777.

E-mail: askus@q13.com

Web Site: http://www.kcpq.com

Technical Facilities: Channel No. 13 (210-216 MHz). Authorized power: 316-kw visual, 31.6-kw aural. Antenna: 2001-ft above av. terrain, 669-ft. above ground, 2356-ft. above sea level.

Latitude 47° 32' 53"
Longitude 122° 48' 22"

Transmitter: Gold Mountain, 6.5-mi. W of Bremerton.

Digital Facilities: Channel No. 18 (494-500 MHz). Power: 650-kw max. visual. Antenna: 1919-ft above av. terrain, 591-ft. above ground, 2277-ft. above sea level.

Latitude 47° 32' 53"
Longitude 122° 48' 22"

FCC Digital File Number: BPCDT-980731KO. Granted: January 30, 2001.

Note: Latitude and longitude coordinates shown are based on the North American Datum of 1927 (NAD 27) as currently required by the Mass Media Bureau of the FCC.

Multichannel TV Sound: Stereo only.

Satellite Earth Stations: Transmitter Harris; Vertex, 4.5-meter Ku-band; Andrew, 4.5-meter KC-band; Scientific-Atlanta, 10-meter C-band; Standard Communications, DX Antenna receivers.

News Services: Fox NewsEdge, CNN Newsource, AP.

Ownership: Tribune Broadcasting Co. (Group Owner).

Began Operation: August 2, 1953. Commercial station left air December 13, 1974. Sale to Clover Park School District No. 400 approved by FCC September 9, 1975. Resumed operation as an educational station January 4, 1976. Sale to Kelly Broadcasting Co. approved by FCC December 4, 1979. Resumed operation as a commercial station November 4, 1980. Station was sold to Meredith Broadcasting, who then swapped KCPQ for Tribune Broadcasting's WGNX, Atlanta, GA (Television Digest, Vol. 38:25). FCC approved deal February 22, 1999.

Represented (sales): Harrington, Righter & Parsons Inc.

Represented (legal): Sidley & Austin.

Represented (engineering): du Treil, Lundin & Rackley Inc.

Personnel:

Pamela Pearson, Vice President & General Manager.

Paul Rennie, Director of Sales.

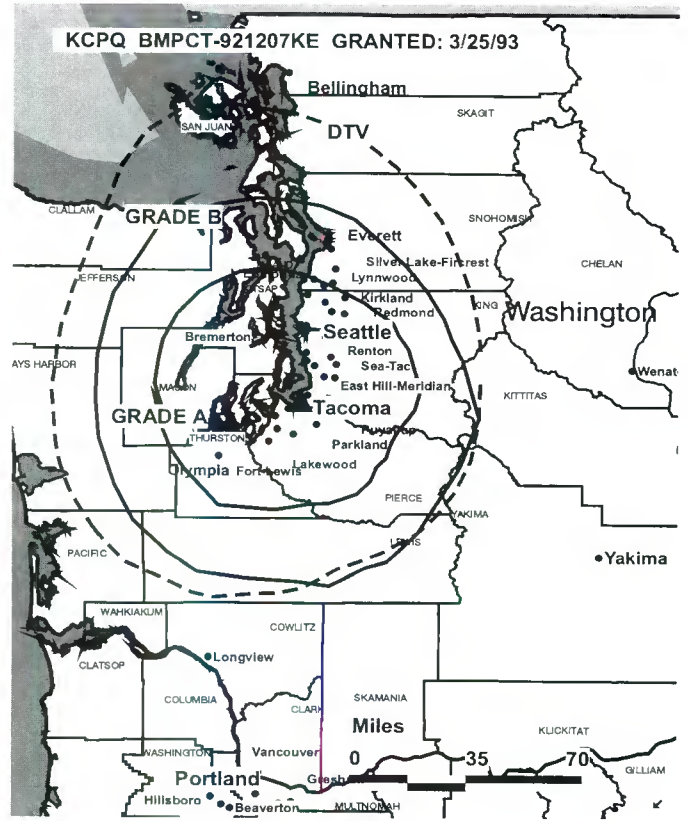
Bill Kaczaraba, News Director.

Michael Goodman, Engineering Director.

Sharon Silverman, Director of Finance.

Natalie Grant, Program Manager.

Sheri Ligouri, Program Coordinator.



© 2006 Warren Communications News

Diana Wells, Promotion Coordinator.

Janet Muniz, Creative Services Director.

Wendy Anderson, Traffic Manager.

Rates: On request.

City of License: Tacoma. **Station DMA:** Seattle-Tacoma, WA. **Rank:** 13.

Circulation © 2005 Nielsen. Coverage based on Nielsen study.

GrandTotal	Cable TV Households	Non-cable TV Households	Total TV Households
Estimated Station Totals *	1,225,600	487,300	1,712,900
Average Weekly Circulation (2005)	628,423	215,810	844,233
Average Daily Circulation (2005)			295,922
Station DMA Total	Cable TV Households	Non-cable TV Households	Total TV Households
Estimated Station Totals *	1,215,370	459,710	1,675,080
Average Weekly Circulation (2005)	626,898	212,257	839,155
Average Daily Circulation (2005)			294,500
Other DMA Total	Cable TV Households	Non-cable TV Households	Total TV Households
Estimated Station Totals *	10,230	27,590	37,820
Average Weekly Circulation (2005)	1,525	3,553	5,078
Average Daily Circulation (2005)			1,422

*Estimated station totals are sums of the Nielsen TV and Cable TV household estimates for each county in which the station registers viewing of more than 5% as per the Nielsen Survey Methods.

KCPQ-DT

Ch. 18

Network Service: FOX.

Licensee: Tribune Television Northwest Inc., 1813 Westlake Ave. N, Seattle, WA 98109.

Studio: 1813 Westlake Ave., Seattle, WA 98109-2706.

Mailing Address: 1813 Westlake Ave. N, Seattle, WA 98109-2706.

Phone: 206-674-1313. **Fax:** 206-674-1777.

E-mail: askus@q13.com

Web Site: http://www.kcpq.com

Technical Facilities: Channel No. 18 (494-500 MHz). Authorized power: 650-kw max. visual. Antenna: 1919-ft above av. terrain, 591-ft. above ground, 2277-ft. above sea level.

Latitude	47°	32'	53"
Longitude	122°	48'	22"

Transmitter: Gold Mountain, 6.5-mi. W of Bremerton.

Note: Latitude and longitude coordinates shown are based on the North American Datum of 1927 (NAD 27) as currently required by the Mass Media Bureau of the FCC.

Ownership: Tribune Broadcasting Co. (Group Owner).

Began Operation: August 1, 2001. Standard Definition.

Represented (sales): Harrington, Righter & Parsons Inc.

Represented (legal): Sidley & Austin.

Personnel:

Pamela Pearson, Vice President & General Manager.

Paul Rennie, Director of Sales.

Bill Kaczaraba, News Director.

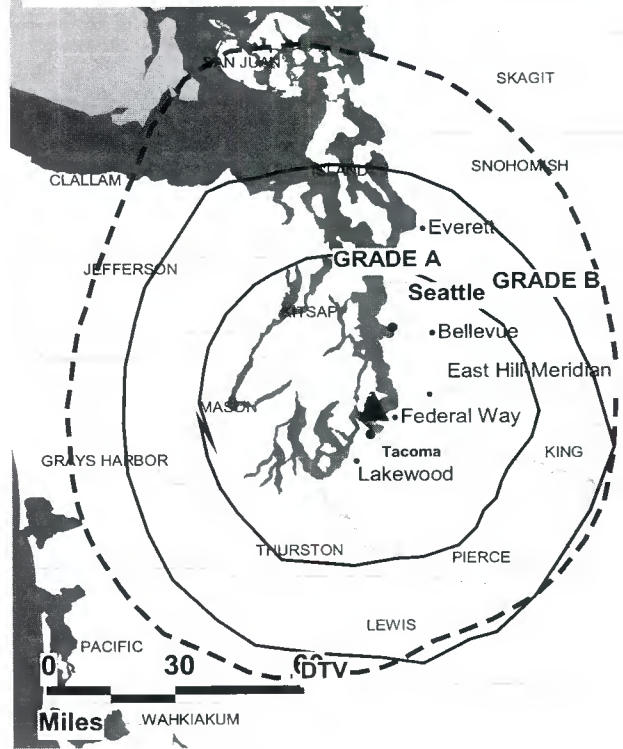
Michael Goodman, Engineering Director.

Sharon Silverman, Director of Finance.

Natalie Grant, Program Manager.

Sheri Ligouri, Program Coordinator.

KCPQ-DT BPCDT-980731KO GRANTED: 1/30/2001



© 2006 Warren Communications News

Diana Wells, Promotion Coordinator.

Janet Muniz, Creative Services Director.

Wendy Anderson, Traffic Manager.

Rates: On request.

City of License: Tacoma. **Station DMA:** Seattle-Tacoma, WA. **Rank:** 13.

Nielsen Data: Not available.

KSTW
Ch. 11

Network Service: UPN.

Licensee: UPN Television Stations Inc., 2000 K St. NW, Suite 725, Washington, DC 20006.

Studio: 602 Oakdale Ave. SW, Renton, WA 98055.

Mailing Address: 602 Oakdale Ave. SW, Renton, WA 98055.

Phone: 206-441-1111. **Fax:** 206-441-1116.

E-mail: kstwupn11@kstwtv.com

Web Site: http://www.upn11.com

Technical Facilities: Channel No. 11 (198-204 MHz). Authorized power: 316-kw visual, aural. Antenna: 905-ft above av. terrain, 610-ft. above ground, 1021-ft. above sea level.

Latitude 47° 36' 56"
Longitude 122° 18' 29"

Digital Facilities: Channel No. 36 (602-608 MHz). Power: 850-kw max. visual. Antenna: 905-ft above av. terrain, 610-ft. above ground, 1021-ft. above sea level.

Latitude 47° 36' 55.6"
Longitude 122° 18' 28.5"

FCC Digital File Number: BPCDT-19991027ACT. Granted: June 10, 2003.

Note: Latitude and longitude coordinates shown are based on the North American Datum of 1927 (NAD 27) as currently required by the Mass Media Bureau of the FCC.

Satellite Earth Stations: Transmitter RCA; Comtech, 3.8-meter Ku-band; Vertex, 4.5-meter Ku-band; Andrew, 4.5-meter KC-band; Andrew, 7.3-meter KC-band; Andrew, 10-meter C-band; Standard Agile Omni, Scientific-Atlanta, M/A-Com, Andrew receivers.

Ownership: Viacom Inc. (Group Owner).

Began Operation: February 22, 1953. Sale to Gaylord Broadcasting Co. by Tribune Publishing Co. approved by FCC January 30, 1974 (Television Digest, Vol. 13:13; 14:5). Sale to present owner from Gaylord Broadcasting approved by FCC April 4, 1997 (Vol. 37:9).

Represented (legal): Wiley, Rein & Fielding.

Personnel:

Gary Wordlaw, Vice President & General Manager.

Mike Siefert, General Sales Manager.

Brian Kimura, Local Sales Manager.

Ron Diotte, Chief Engineer.

Howard Murphy, Business Manager.

Phil Kane, Program Director & Public Affairs Director.

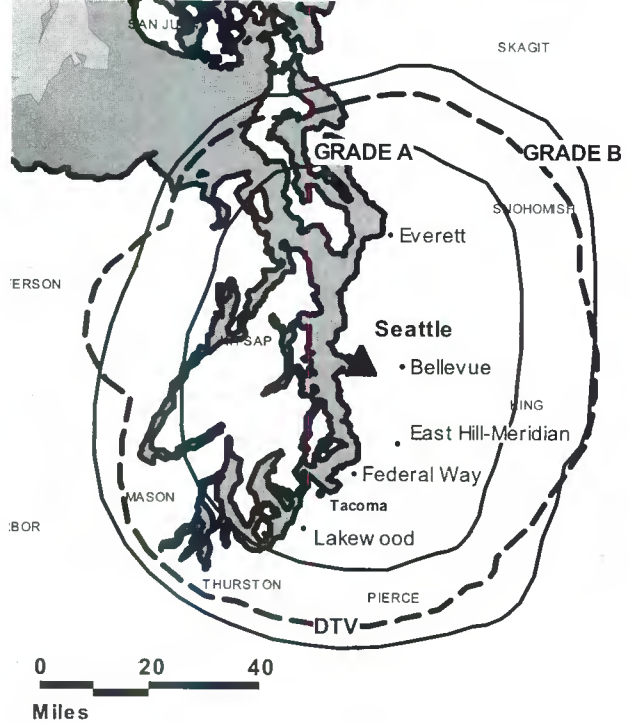
Jamie Cowan, Marketing Director.

Nate Newaby, Promotion Director.

Steve Stalin, Production Manager.

Masako Okamoto, Research Manager.

KSTW BMPCT-20041115AAC GRANTED: 1/28/2005



© 2006 Warren Communications News

Mary Anderson, Traffic Manager.

Rates: On request.

City of License: Tacoma. **Station DMA:** Seattle-Tacoma, WA. **Rank:** 13.

Circulation © 2005 Nielsen. Coverage based on Nielsen study.

Grand Total	Cable TV Households	Non-cable TV Households	Total TV Households
Estimated Station Totals *	1,290,370	459,710	1,750,080
Average Weekly Circulation (2005)	455,405	159,023	614,428
Average Daily Circulation (2005)			174,300
Station DMA Total	Cable TV Households	Non-cable TV Households	Total TV Households
Estimated Station Totals *	1,215,370	459,710	1,675,080
Average Weekly Circulation (2005)	436,934	159,023	595,957
Average Daily Circulation (2005)			171,730
Other DMA Total	Cable TV Households	Non-cable TV Households	Total TV Households
Estimated Station Totals *	75,000	0	75,000
Average Weekly Circulation (2005)	18,471	0	18,471
Average Daily Circulation (2005)			2,570

*Estimated station totals are sums of the Nielsen TV and Cable TV household estimates for each county in which the station registers viewing of more than 5% as per the Nielsen Survey Methods.

KSTW-DT
Ch. 36

Network Service: UPN.

Grantee: Viacom Broadcasting of Seattle Inc., 5202 River Rd., c/o Ray White, Bethesda, MD 20816.

Studio: 602 Oakdale Ave. SW, Renton, WA 98055.

Mailing Address: 602 Oakdale Ave. SW, Renton, WA 98055.

Phone: 206-441-1111. **Fax:** 206-441-1116.

E-mail: kstwupn11@kstwv.com

Web Site: <http://www.upn11.com>

Technical Facilities: Channel No. 36 (602-608 MHz). Authorized power: 850-kw max. visual. Antenna: 905-ft above av. terrain, 610-ft. above ground, 1021-ft. above sea level.

Latitude	47°	36'	55.6"
Longitude	122°	18'	28.5"

Note: Latitude and longitude coordinates shown are based on the North American Datum of 1927 (NAD 27) as currently required by the Mass Media Bureau of the FCC.

Ownership: Viacom Inc. (Group Owner).

Began Operation: Station operating under Special Temporary Authority at 68-kw max. visual; no on-air date.

Represented (sales): Millennium Sales & Marketing.

Personnel:

Gary Wordlaw, Vice President & General Manager.

Mike Siefert, General Sales Manager.

Brian Kimura, Local Sales Manager.

Ron Diotte, Chief Engineer.

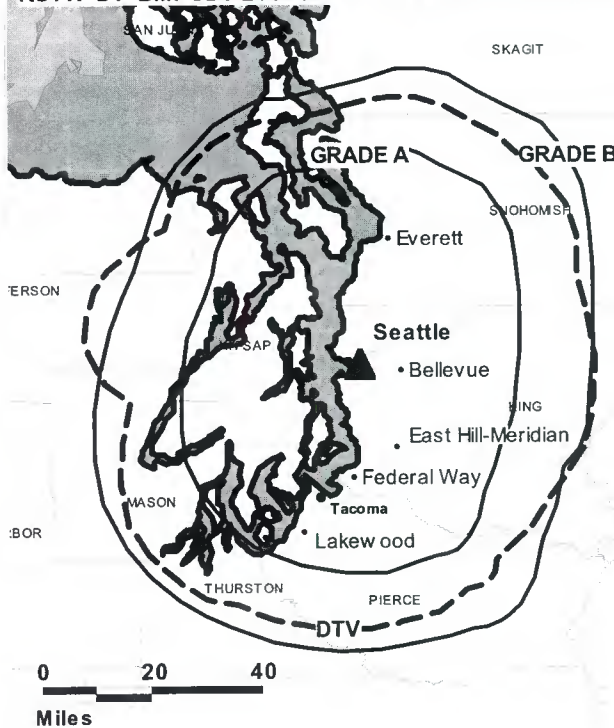
Howard Murphy, Business Manager.

Phil Kane, Program Director & Public Affairs Director.

Jamie Cowan, Marketing Director.

Nate Newaby, Promotion Director.

KSTW-DT BMPCDT-20041115AAD GRANTED: 5/6/2005



© 2006 Warren Communications News

Steve Stalin, Production Manager.

Masako Okamoto, Research Director.

Mary Anderson, Traffic Manager.

City of License: Tacoma. **Station DMA:** Seattle-Tacoma, WA. **Rank:** 13.

Nielsen Data: Not available.

KTBW-DT
Ch. 14

Network Service: TBN.

Grantee: Trinity Broadcasting Network Inc., 2442 Michelle Dr., Tustin, CA 92780.

Studio: 1813 Westlake Ave. N., Seattle, WA 98109.

Mailing Address: 1813 Westlake Ave. N., Seattle, Wa 98109.

Phone: 206-674-1313. **Fax:** 206-674-1777.

E-mail: ktbw@tbn.org

Web Site: http://www.tbn.org

Technical Facilities: Channel No. 14 (470-476 MHz). Authorized power: 500-kw max. visual. Antenna: 1553-ft above av. terrain, 236-ft. above ground, 1906-ft. above sea level.

Latitude	47°	32'	50"
Longitude	122°	47'	39"

Transmitter: Existing tower atop Gold Mountain, near Bremerton.

Note: Latitude and longitude coordinates shown are based on the North American Datum of 1927 (NAD 27) as currently required by the Mass Media Bureau of the FCC.

Ownership: Trinity Broadcasting Network Inc. (Group Owner).

Began Operation: Station operating under Special Temporary Authority at 2.75-kw max. visual; no on-air date

Represented (engineering): Smith & Fisher.

Personnel:

Pamela Pearson, Vice President, General Manager.

Paul Rennie, Director of Sales.

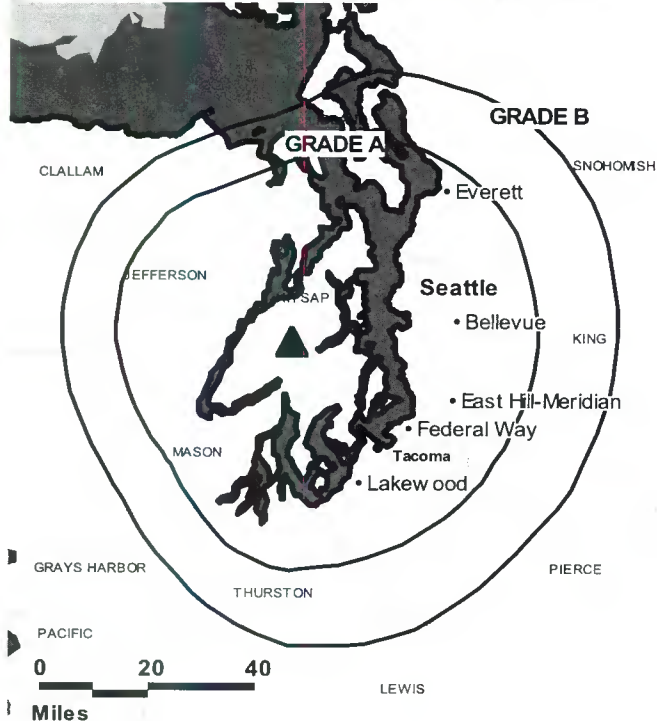
Michael Goodman, Director of Engineering.

Sharon Silverman, Director of Finance.

Julie Ferkingstad, Program Coordinator.

Diana Wells, Promotions Coordinator.

KTBW-DT BPCDT-19990601KE GRANTED: 4/18/2002



© 2006 Warren Communications News

Natalie Grant, Program & Production Manager.

Janet Muniz, Creative Services Director.

Wendy Anderson, Traffic Manager.

City of License: Tacoma. **Station DMA:** Seattle-Tacoma, WA. **Rank:** 13.

Nielsen Data: Not available.

Washington — Tacoma

KTBW-TV Ch. 20

Network Service: TBN.

Licensee: Trinity Broadcasting Network Inc., 2442 Michelle Dr., Tustin, CA 92780.

Studio: 1813 Westlake Ave. N., Seattle, WA 98109.

Mailing Address: 1813 Westlake Ave. N., Seattle, WA 98109.

Phone: 206-674-1313. **Fax:** 206-674-7777.

E-mail: ktbw@tbn.org

Web Site: http://www.tbn.org

Technical Facilities: Channel No. 20 (506-512 MHz). Authorized power: 3550-kw max. visual, 355-kw aural. Antenna: 1610-ft above av. terrain, 330-ft. above ground, 2000-ft. above sea level.

Latitude 47° 32' 50"
Longitude 122° 47' 39"

Transmitter: Gold Mountain, 12-mi. W of Bremerton.

Digital Facilities: Channel No. 14 (470-476 MHz). Power: 500-kw max. visual. Antenna: 1553-ft above av. terrain, 236-ft. above ground, 1906-ft. above sea level.

Latitude 47° 32' 50"
Longitude 122° 47' 39"

FCC Digital File Number: BPCDT-990601KE. Granted: April 18, 2002.

Note: Latitude and longitude coordinates shown are based on the North American Datum of 1927 (NAD 27) as currently required by the Mass Media Bureau of the FCC.

Multichannel TV Sound: Stereo only.

Satellite Earth Station: Transmitter Comark; Harris, 6-meter C-band; Scientific-Atlanta receivers.

News Service: TBN.

Ownership: Trinity Broadcasting Network Inc. (Group Owner).

Began Operation: March 30, 1984. Sale to present owner by Family Broadcasting Co. approved by FCC October 25, 1984.

Personnel:

Pamela Pearson, Vice President & General Manager.

Paul Rennie, Director of Sales.

Michael Goodman, Director of Engineering.

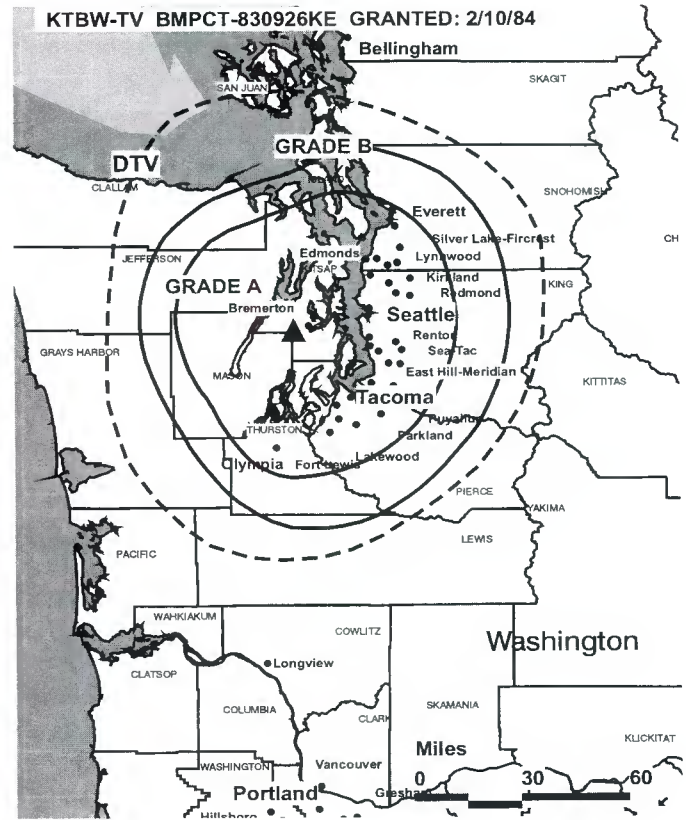
Sharon Silverman, Director of Finance.

Natalie Grant, Program Director.

Julie Feringstad, Program Coordinator.

Diana Wells, Promotions Coordinator.

Janet Muniz, Creative Services Director.



© 2006 Warren Communications News

Wendy Anderson, Traffic Manager.

Highest 30 Sec. Rate: \$77.

City of License: Tacoma. **Station DMA:** Seattle-Tacoma, WA. **Rank:** 13.

Circulation © 2005 Nielsen. Coverage based on Nielsen study.

GrandTotal	Cable TV Households	Non-cable TV Households	Total TV Households
Estimated Station Totals *	12,580	0	12,580
Average Weekly Circulation (2005)	906	0	906
Average Daily Circulation (2005)			101
Station DMA Total	Cable TV Households	Non-cable TV Households	Total TV Households
Estimated Station Totals *	12,580	0	12,580
Average Weekly Circulation (2005)	906	0	906
Average Daily Circulation (2005)			101

*Estimated station totals are sums of the Nielsen TV and Cable TV household estimates for each county in which the station registers viewing of more than 5% as per the Nielsen Survey Methods.

Washington — Vancouver

KPDX
Ch. 49

Network Service: UPN.

Licensee: Meredith Corp., 1716 Locust St., Des Moines, IA 50309.

Studio: 14975 NW Greenbrier Pkwy., Beaverton, OR 97006-5731.

Mailing Address: 14975 NW Greenbrier Pkwy., Beaverton, OR 97006-5731.

Phone: 503-906-1249. **Fax:** 503-548-6910.

E-mail: viewermail@kpdx.com

Web Site: http://www.kpdx.com

Technical Facilities: Channel No. 49 (680-686 MHz). Authorized power: 2920-kw max. visual. Antenna: 1729-ft above av. terrain, 1050-ft. above ground, 2018-ft. above sea level.

Latitude 45° 31' 23"
Longitude 122° 45' 07"

Transmitter: 211 N.W. Miller Rd., Portland, OR.

Digital Facilities: Channel No. 48 (674-680 MHz). Power: 1000-kw max. visual. Antenna: 1739-ft above av. terrain, 1050-ft. above ground, 2018-ft. above sea level.

Latitude 45° 31' 22"
Longitude 122° 45' 07"

Note: Latitude and longitude coordinates shown are based on the North American Datum of 1927 (NAD 27) as currently required by the Mass Media Bureau of the FCC.

News Services: INN, CNN Newsource.

Ownership: Meredith Corp. (Group Owner).

Began Operation: October 1, 1983.

Represented (sales): TeleRep Inc.

Represented (legal): Dow, Lohnes & Albertson.

Personnel:

Teresa Burgess, General Manager.

Greg Obata, Director of Sales.

Tim Parzybok, Local Sales Manager.

Greg Shelby, National Sales Manager.

Ed Williams, Chief Engineer.

Tito Carlos, Business Manager.

Lee Petrik, Programming & Broadcast Operations Director.

Matt Hyatt, Promotion Director.

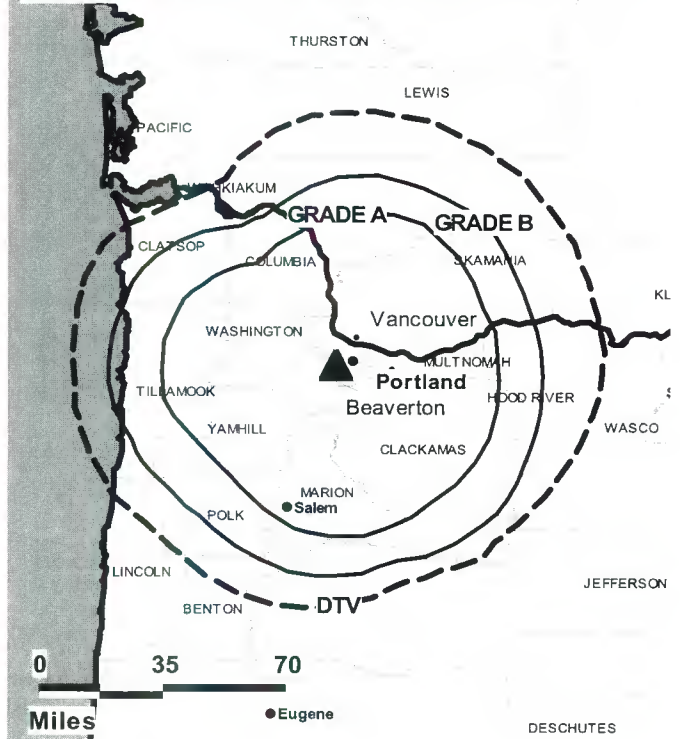
Terry Demming, Production Manager.

Mary Warner, Traffic Manager.

Barbara Levy, Administrative Assistant to the General Manager.

Rates: On request.

KPDX BPCT-19960711KP GRANTED: 6/25/1998



© 2006 Warren Communications News

City of License: Vancouver. **Station DMA:** Portland, OR. **Rank:** 23.

Circulation © 2005 Nielsen. Coverage based on Nielsen study.

GrandTotal	Cable TV Households	Non-cable TV Households	Total TV Households
Estimated Station Totals *	619,670	476,810	1,096,480
Average Weekly Circulation (2005)	185,845	142,099	327,944
Average Daily Circulation (2005)			100,376
Station DMA Total	Cable TV Households	Non-cable TV Households	Total TV Households
Estimated Station Totals *	619,670	445,470	1,065,140
Average Weekly Circulation (2005)	185,845	138,800	324,645
Average Daily Circulation (2005)			99,846
Other DMA Total	Cable TV Households	Non-cable TV Households	Total TV Households
Estimated Station Totals *	0	31,340	31,340
Average Weekly Circulation (2005)	0	3,299	3,299
Average Daily Circulation (2005)			530

*Estimated station totals are sums of the Nielsen TV and Cable TV household estimates for each county in which the station registers viewing of more than 5% as per the Nielsen Survey Methods.

KPDX-DT
Ch. 48

Network Service: UPN.

Licensee: Meredith Corporation, 1716 Locust St., Des Moines, IA 50309.

Studio: 14975 N.W. Greenbrier Pkwy., Beaverton, OR 97006.

Mailing Address: 14975 Greenbrier Pkwy., Beaverton, OR 97006.

Phone: 503-906-1249. **Fax:** 503-548-6910.

E-mail: viewermail@kpdx.com

Web Site: http://www.kpdx.com

Technical Facilities: Channel No. 48 (674-680 MHz). Authorized power: 1000-kw max. visual. Antenna: 1739-ft above av. terrain, 1050-ft. above ground, 2018-ft. above sea level.

Latitude	45°	31'	22"
Longitude	122°	45'	07"

Transmitter: 211 N.W. Miller Rd., Portland, OR.

Note: Latitude and longitude coordinates shown are based on the North American Datum of 1927 (NAD 27) as currently required by the Mass Media Bureau of the FCC.

Ownership: Meredith Corp. (Group Owner).

Began Operation: November 2, 1999. Standard Definition.

Personnel:

Teresa Burgess, General Manager.

Greg Obata, Director of Sales.

Tim Parzybok, Local Sales Manager.

Greg Shelby, National Sales Manager.

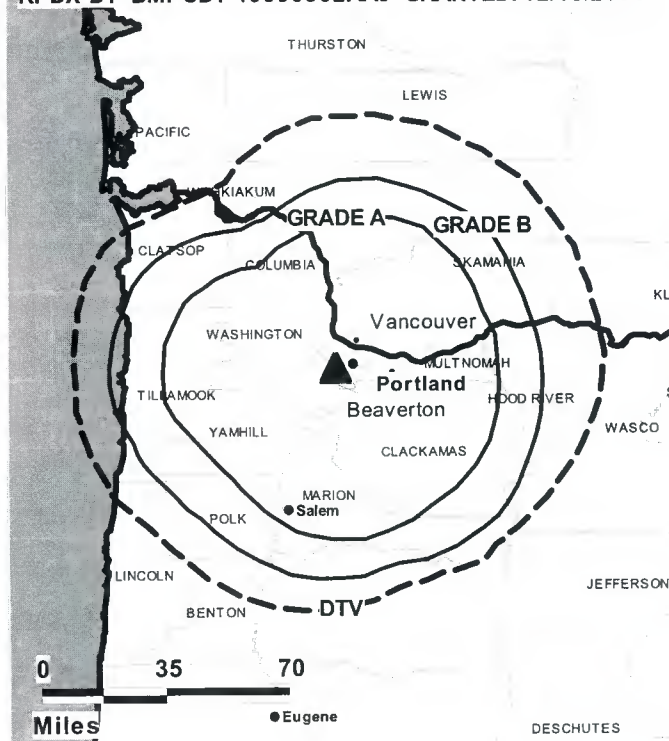
Ed Williams, Chief Engineer.

Tito Carlos, Business Manager.

Lee Petrik, Programming & Broadcast Operations Director.

Matthew Hyatt, Promotion & Creative Services Director.

KPDX-DT BMPCDT-19990902AAJ GRANTED: 12/18/2001



© 2006 Warren Communications News

Terry Demming, Production Manager.

Mary Warner, Traffic Manager.

Barbara Levy, Administrative Assistant to the General Manager.

City of License: Vancouver. **Station DMA:** Portland, OR. **Rank:** 23.

Nielsen Data: Not available.

KAZW-TV

Ch. 9

Network Service: IND.

Licensee: Casa of Washington LLC, 500 S. Chinoweth Rd., Visalia, CA 93277.

Studio: 38 E. Main St., Walla Walla, WA 99362.

Mailing Address: 424 E. Yakima Ave., Suite 110, Yakima, WA 98901.

Phone: 509-575-0999. **Fax:** 509-575-9562.

Technical Facilities: Channel No. 9 (186-192 MHz). Authorized power: 316-kw visual. Antenna: 1430-ft above av. terrain, 173-ft. above ground, 3832-ft. above sea level.

Latitude 45° 59' 23"
Longitude 118° 10' 31"

Holds CP for change to 45-kw max. visual, 1417-ft above av. terrain, 375-ft. above ground, 2451-ft. above sea level; lat. 46° 05' 58.40", long. 119° 07' 40.20", BPCDT-20040517AEH.

Transmitter: Coppei Communications site, NE of Walla Walla.

Note: Latitude and longitude coordinates shown are based on the North American Datum of 1927 (NAD 27) as currently required by the Mass Media Bureau of the FCC.

Ownership: Pappas Telecasting Companies (Group Owner).

Began Operation: November 1, 2003. Sale to current owner by North American Broadcasting Co. approved by FCC November 7, 2002.

Represented (legal): Kaye, Scholer, Fierman, Hays & Handler LLP.

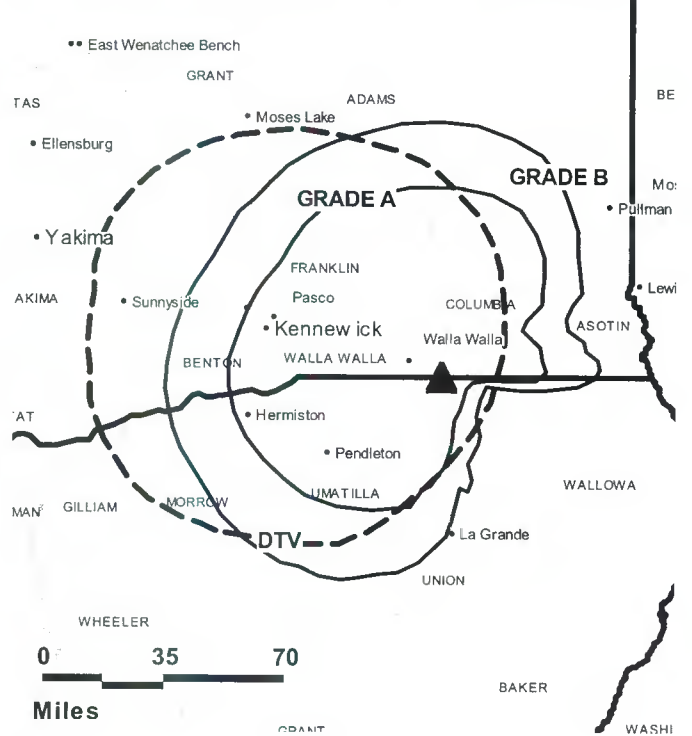
Personnel:

Kenneth Beedle, General Manager.

City of License: Walla Walla. **Station DMA:** Yakima-Pasco-Richland-Kennewick, WA.

Rank: 126.

KAZW-TV BMPCT-20011002AAV GRANTED: 6/20/2002



© 2006 Warren Communications News

Circulation © 2005 Nielsen. Coverage based on Nielsen study.

Grand Total	Cable TV Households	Non-cable TV Households	Total TV Households
Estimated Station Totals *	8,170	46,500	54,670
Average Weekly Circulation (2005)	547	2,781	3,328
Average Daily Circulation (2005)			1,392
Station DMA Total	Cable TV Households	Non-cable TV Households	Total TV Households
Estimated Station Totals *	8,170	46,500	54,670
Average Weekly Circulation (2005)	547	2,781	3,328
Average Daily Circulation (2005)			1,392

*Estimated station totals are sums of the Nielsen TV and Cable TV household estimates for each county in which the station registers viewing of more than 5% as per the Nielsen Survey Methods.

Communications Daily

The Authoritative News Service of
Electronic Communications
For Information, call 800-771-9202

KAPP

Ch. 35

(Operates satellite KVEW, Kennewick)

Network Service: ABC.

Licensee: Apple Valley Broadcasting Co., 1610 S. 24th Ave., Yakima, WA 98902.

Studio: 1610 S. 24th St., Yakima, WA 98902.

Mailing Address: Box 10208, Yakima, WA 98909-1208.

Phone: 509-453-0351. **Fax:** 509-453-3623.

E-mail: kappnews@kapptv.com

Web Site: http://www.kapptv.com

Technical Facilities: Channel No. 35 (596-602 MHz). Authorized power: 646-kw max. & 257-kw horizontal visual, 64.6-kw & 25.7-kw horizontal aural. Antenna: 960-ft above av. terrain, 175-ft. above ground, 2150-ft. above sea level.

Latitude 46° 31' 57"
Longitude 120° 30' 37"

Transmitter: Ahtanum Ridge.

Digital Facilities: Channel No. 14 (470-476 MHz). Power: 160-kw max. visual, aural. Antenna: 961-ft above av. terrain, 148-ft. above ground, 2123-ft. above sea level.

Latitude 46° 31' 57"
Longitude 120° 30' 37"

FCC Digital File Number: B MPCDT-20000229ABX. Granted: November 04, 2004.

Note: Latitude and longitude coordinates shown are based on the North American Datum of 1927 (NAD 27) as currently required by the Mass Media Bureau of the FCC.

News Service: AP.

Ownership: Morgan Murphy Stations (Group Owner).

Began Operation: September 21, 1970.

Represented (sales): Harrington, Righter & Parsons Inc.

Represented (legal): Rini, Coran & Lancellotta PC.

Personnel:

Elizabeth Murphy Burns, President.

Darrell Blue, Vice President & General Manager.

Catherine Weitz, Operations Manager, General & National Sales Manager.

Shane Pierone, Local Sales Manager.

Mike Balmelli, News Director.

James McCullough, Chief Engineer.

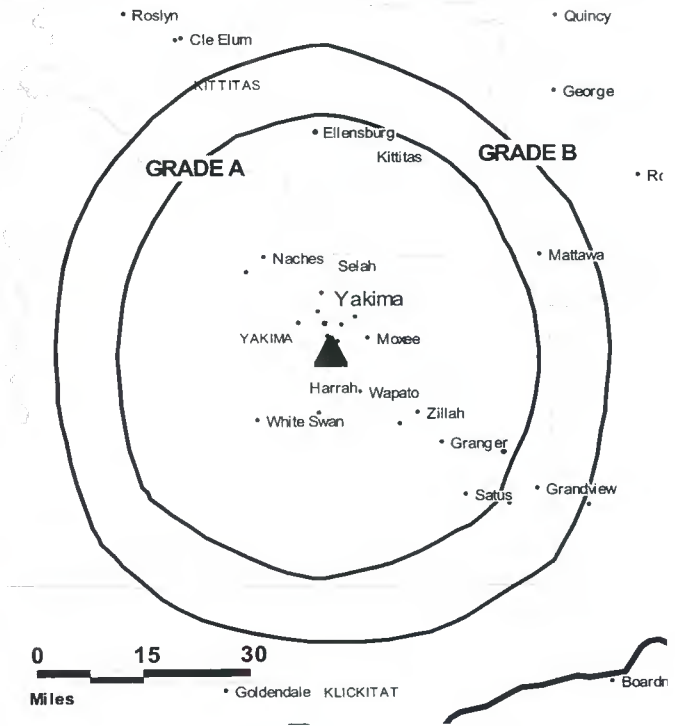
Kurt Nyce, Account Executive.

Sharon Crawford, Business Manager.

Cheryl Sempel, Program Director.

Amy Vetsch, Promotion Director.

KAPP BMPCT-7065 GRANTED: 9/3/1969



© 2006 Warren Communications News

Michael Weitz, Production Manager.

Amy Batch, Traffic Manager.

Rates: On request.

City of License: Yakima. **Station DMA:** Yakima-Pasco-Richland-Kennewick, WA.

Rank: 126.

Circulation © 2005 Nielsen. Coverage based on Nielsen study.

GrandTotal	Cable TV Households	Non-cable TV Households	Total TV Households
Estimated Station Totals *	40,600	89,650	130,250
Average Weekly Circulation (2005)	24,134	30,047	54,181
Average Daily Circulation (2005)			20,624
Station DMA Total	Cable TV Households	Non-cable TV Households	Total TV Households
Estimated Station Totals *	40,600	89,650	130,250
Average Weekly Circulation (2005)	24,134	30,047	54,181
Average Daily Circulation (2005)			20,624

*Estimated station totals are sums of the Nielsen TV and Cable TV household estimates for each county in which the station registers viewing of more than 5% as per the Nielsen Survey Methods.

KAPP-DT

Ch. 14

Network Service: ABC.

Grantee: Apple Valley Broadcasting Inc., 1610 S. 24th Ave., Yakima, WA 98902.

Studio: 1610 S. 24th Avenue, Yakima, WA 98909.

Mailing Address: 1610 S. 24th Avenue, Box 10208, Yakima, WA 98909-1208.

Phone: 509-453-0351. **Fax:** 509-453-3623.

E-mail: kappnews@kapptv.com

Web Site: <http://www.kapptv.com>

Technical Facilities: Channel No. 14 (470-476 MHz). Authorized power: 160-kw max. visual, aural. Antenna: 961-ft above av. terrain, 148-ft. above ground, 2123-ft. above sea level.

Latitude	46°	31'	57"
Longitude	120°	30'	37"

Note: Latitude and longitude coordinates shown are based on the North American Datum of 1927 (NAD 27) as currently required by the Mass Media Bureau of the FCC.

Ownership: Morgan Murphy Stations (Group Owner).

Began Operation: Station operating under Special Temporary Authority at 79-kw max. visual; no on-air date

Personnel:

Elizabeth Murphy Burns, President.

Darrell Blue, Vice President & General Manager.

Catherine Weitz, Operations Manager, General & National Sales Manager.

Shane Pierone, Local Sales Manager.

Mike Balmelli, News Director.

James McCullough, Chief Engineer.

Kurt Nyce, Account Executive.

Sharon Crawford, Business Manager.

Cheryl Senpel, Program Director.

Amy Vetsch, Promotion Director.

Michael Weitz, Production Manager.

Amy Batch, Traffic Manager.

City of License: Yakima. **Station DMA:** Yakima-Pasco-Richland-Kennewick, WA.

Rank: 126.

Nielsen Data: Not available.

KIMA-DT
Ch. 33

Network Service: CBS.

Grantee: Fisher Broadcasting-Washington TV LLC, 600 University St., Suite 1525, Seattle, WA 98101.

Studio: 2801 Terrace Heights Dr., Yakima, WA 98901.

Mailing Address: Box 702, Yakima, WA 98907.

Phone: 509-575-0029. **Fax:** 509-248-1218.

E-mail: kmesser@kimatv.com

Web Site: <http://www.kimatv.com>

Technical Facilities: Channel No. 33 (584-590 MHz). Authorized power: 41-kw max. visual. Antenna: 942-ft above av. terrain, 113-ft. above ground.

Latitude	46°	31'	58"
Longitude	120°	30'	33"

Note: Latitude and longitude coordinates shown are based on the North American Datum of 1927 (NAD 27) as currently required by the Mass Media Bureau of the FCC.

Ownership: Fisher Broadcasting Inc. (Group Owner).

Began Operation: March 29, 2002. Standard Definition. Station operating under Special Temporary Authority at 12.5-kw max. visual.

Represented (engineering): Hammett & Edison Inc.

Represented (legal): Shaw Pittman.

Represented (sales): Continental Television Sales.

Personnel:

Ken Messer, Vice President & General Manager.

Karla Griffin, Operations Manager.

Randy Irwin, Promotions Director.

Quentin Coulter, Production Manager.

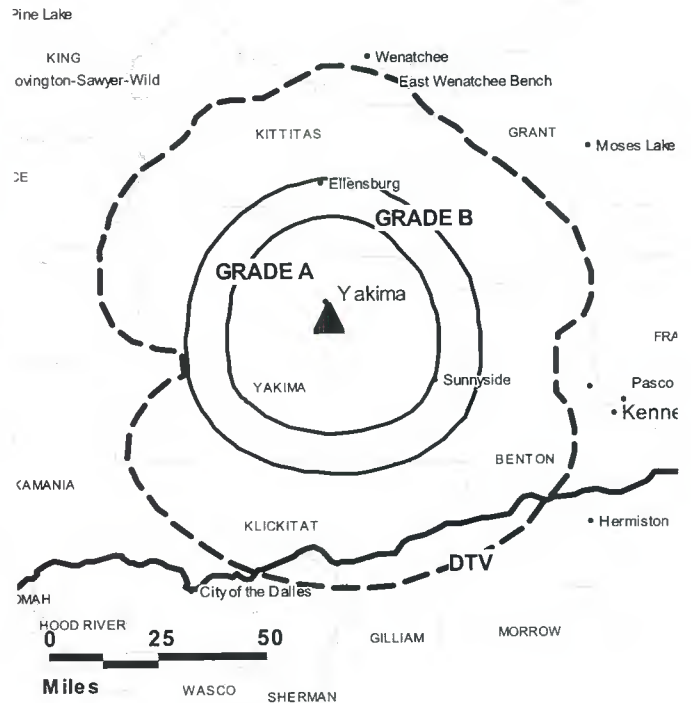
Steve Crow, General Sales Manager.

Bob Powers, Local Sales Manager.

Beverly Heaverlo, National Sales Associate.

Mike Conklin, News Director.

KIMA-DT BPCDT-19991027ACN GRANTED: 1/10/2002



© 2006 Warren Communications News

Cliff Grady, Chief Engineer.

Harriet Pettie, Business Manager.

Stu Seibel, Programming Director.

Nadine Stillwaugh, Traffic Manager.

City of License: Yakima. **Station DMA:** Yakima-Pasco-Richland-Kennewick, WA.

Rank: 126.

Nielsen Data: Not available.

KIMA-TV

Ch. 29

(Operates satellites KLEW-TV, Lewiston; KEPR-TV, Pasco)

Network Service: CBS.

Licensee: Fisher Broadcasting-Washington TV LLC, 600 University St., Suite 1525, Seattle, WA 98101.

Studio: 2801 Terrace Heights Dr., Yakima, WA 98901.

Mailing Address: Box 702, Yakima, WA 98907.

Phone: 509-575-0029. **Fax:** 509-248-1218.

E-mail: kmesser@kimatv.com

Web Site: http://www.kimatv.com

Technical Facilities: Channel No. 29 (560-566 MHz). Authorized power: 484-kw max. & 378-kw horizontal visual, 87.3-kw & 68.2-kw horizontal aural. Antenna: 974-ft above av. terrain, 169-ft. above ground, 2169-ft. above sea level.

Latitude 46° 31' 58"
Longitude 120° 30' 33"

Transmitter: Ahtanum Ridge, 2-mi. SW of Union Gap, near Yakima.

Digital Facilities: Channel No. 33 (584-590 MHz). Power: 41-kw max. visual. Antenna: 942-ft above av. terrain, 113-ft. above ground.

Latitude 46° 31' 58"
Longitude 120° 30' 33"

FCC Digital File Number: BPCDT-19991027ACN. Granted: January 10, 2002.

Note: Latitude and longitude coordinates shown are based on the North American Datum of 1927 (NAD 27) as currently required by the Mass Media Bureau of the FCC.

Satellite Earth Stations: Transmitter Harris; Prodelin, 2.5-meter Ku-band; Prodelin, 3-meter Ku-band; Scientific-Atlanta, 4.6-meter C-band; Harris, 6.1-meter C-band; Scientific-Atlanta, 7-meter C-band; Scientific-Atlanta, M/A-Corn, Harris receivers.

News Services: CNN Newsource, CBS Newspath, AP.

Ownership: Fisher Broadcasting Inc. (Group Owner).

Began Operation: July 19, 1953. Sale to present owner by Retlaw Enterprises Inc. approved by FCC April 16, 1999 (Television Digest, Vol. 38:47). Sale to Retlaw Enterprises Inc. by NWG Broadcasting Co. approved by FCC November 25, 1986 (Vol. 26:45). Sale to NWG Broadcasting by Filmways Inc. approved by FCC August 30, 1972 (Vol. 12:4). Merger of Filmways Inc. & Cascade Broadcasting approved by FCC July 23, 1969. Sale to Cascade Broadcasting by A. W. Talbot & Ralph Sundquist, et al., approved by FCC February 21, 1962 (Vol. 1:14).

Represented (sales): Continental Television Sales.

Represented (legal): Shaw Pittman.

Represented (engineering): Hammett & Edison Inc.

Personnel:

Ken Messer, Vice President & General Manager.

Karla Griffin, Operations Director.

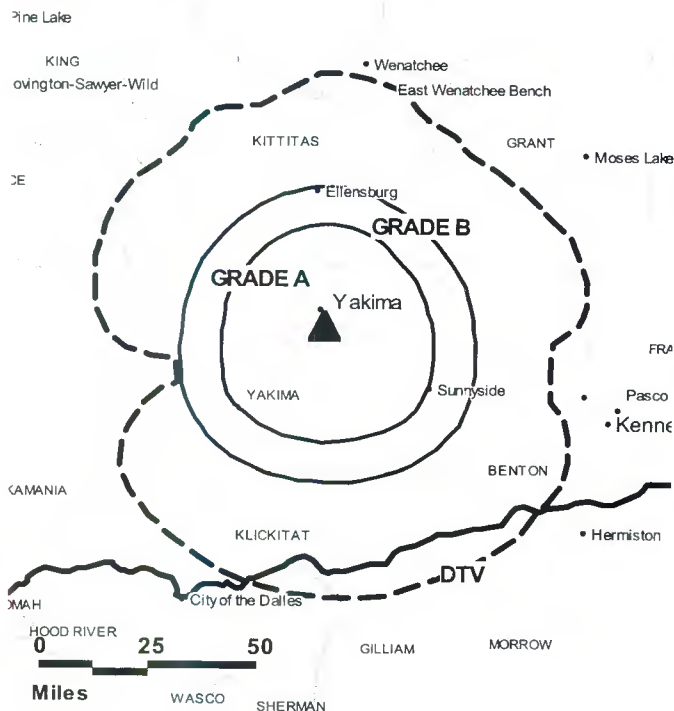
Steve Crow, General Sales Manager.

Bob Powers, Local Sales Manager.

Beverly Heaverlo, National Sales Manager.

Mike Conklin, News Director.

KIMA-TV BPCT-5034 GRANTED: 7/25/1977



© 2006 Warren Communications News

Cliff Grady, Chief Engineer.

Harriet Pettie, Business Manager.

Stu Seibel, Program Director.

Randy Irwin, Promotion Director.

Quentin Colter, Production Manager.

Nadine Stillwaugh, Traffic Manager.

Rates: On request.

City of License: Yakima. **Station DMA:** Yakima-Pasco-Richland-Kennewick, WA.

Rank: 126.

Circulation © 2005 Nielsen. Coverage based on Nielsen study.

GrandTotal	Cable TV Households	Non-cable TV Households	Total TV Households
Estimated Station Totals *	40,600	89,650	130,250
Average Weekly Circulation (2005)	26,005	31,270	57,275
Average Daily Circulation (2005)			29,495
Station DMA Total	Cable TV Households	Non-cable TV Households	Total TV Households
Estimated Station Totals *	40,600	89,650	130,250
Average Weekly Circulation (2005)	26,005	31,270	57,275
Average Daily Circulation (2005)			29,495

*Estimated station totals are sums of the Nielsen TV and Cable TV household estimates for each county in which the station registers viewing of more than 5% as per the Nielsen Survey Methods.

KNDO

Ch. 23

(Operates satellite KNDO, Richland)

Network Service: NBC.

Licensee: KHQ Inc., 4202 S. Regal St., Spokane, WA 99203.

Studio: 1608 S. 24th Ave., Yakima, WA 98902.

Mailing Address: 1608 S. 24th Ave., Yakima, WA 98902.

Phone: 509-225-2300. **Fax:** 509-225-2363.

E-mail: paul.dughi@kndo.com

Web Site: http://www.kndo.com

Technical Facilities: Channel No. 23 (524-530 MHz). Authorized power: 500-kw max. & 389-kw horizontal visual, 63-kw & 38-kw horizontal aural. Antenna: 960-ft above av. terrain, 160-ft. above ground, 2155-ft. above sea level.

Latitude 46° 31' 59"
Longitude 120° 30' 26"

Transmitter: Ahtanum Ridge, S of Yakima.

Digital Facilities: Channel No. 16 (482-488 MHz). Power: 50-kw max. visual. Antenna: 2032-ft above av. terrain, 82-ft. above ground.

Latitude 46° 31' 59"
Longitude 120° 30' 26"

FCC Digital File Number: BPCDT-19991027ACH. Granted: October 18, 2001.

Note: Latitude and longitude coordinates shown are based on the North American Datum of 1927 (NAD 27) as currently required by the Mass Media Bureau of the FCC.

Satellite Earth Stations: Transmitter Ampex; Harris, 3.1-meter; Microdyne, 3.7-meter; Harris, 6.1-meter; M/A-Com, Harris receivers.

News Services: NBC News Channel, CNN Newsource, AP.

Ownership: KHQ Inc. (Group Owner).

Began Operation: October 15, 1959. Sale to Hugh E. Davis, et al., by Ralph Tronsrud approved by FCC February 1, 1961 (Television Digest, Vol. 16:34; 17:6). Sale to Farragut Communications approved by FCC January 29, 1988 (Vol. 27:51). Sale to Federal Broadcasting Co. approved by FCC December 11, 1995. Sale to Raycom Media Inc. by Federal Broadcasting approved by FCC September 24, 1996. Sale to present owner from Raycom Media Inc. approved by FCC June 17, 1999.

Represented (sales): Blair Television.

Represented (legal): Hogan & Hartson LLP.

Personnel:

Paul Dughi, General Manager.

Bob Thomas, General Sales Manager.

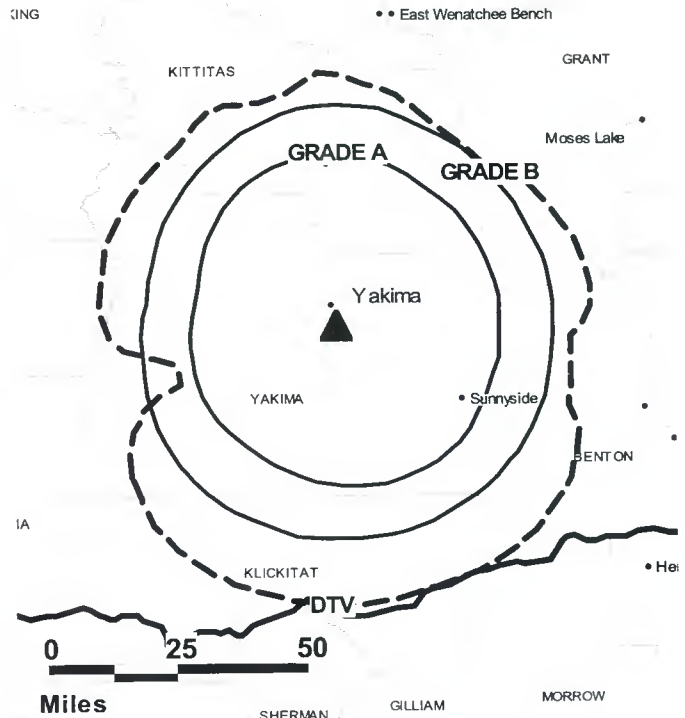
Jennifer Bliesner, Local Sales Manager.

Sherri Bissell, National Sales Manager.

Raymond Ochs, News, Promotion & Viewer Development.

Mark Kennedy, Chief Engineer.

KNDO BMPCT-6858 GRANTED: 9/25/1968



© 2006 Warren Communications News

Cheryl Menke, Business Manager.

Susan Martinez, Program Director & Traffic Manager.

Kelly McWain, Production Director.

Rates: On request.

City of License: Yakima. **Station DMA:** Yakima-Pasco-Richland-Kennewick, WA.

Rank: 126.

Circulation © 2005 Nielsen. Coverage based on Nielsen study.

GrandTotal	Cable TV Households	Non-cable TV Households	Total TV Households
Estimated Station Totals *	40,600	44,980	85,580
Average Weekly Circulation (2005)	27,970	20,139	48,109
Average Daily Circulation (2005)			25,101
Station DMA Total	Cable TV Households	Non-cable TV Households	Total TV Households
Estimated Station Totals *	40,600	44,980	85,580
Average Weekly Circulation (2005)	27,970	20,139	48,109
Average Daily Circulation (2005)			25,101

*Estimated station totals are sums of the Nielsen TV and Cable TV household estimates for each county in which the station registers viewing of more than 5% as per the Nielsen Survey Methods.

KNDO-DT

Ch. 16

Network Service: NBC.

Grantee: KHQ Inc., S. 4202 Regal St., Spokane, WA 99203-8088.

Studio: 1608 S. 24th Ave., Yakima, WA 98902.

Mailing Address: 1608 S. 24th Ave., Yakima, WA 98902.

Phone: 509-225-2300. **Fax:** 509-225-2363.

E-mail: paul.dughi@kndo.com

Web Site: http://www.kndo.com

Technical Facilities: Channel No. 16 (482-488 MHz). Authorized power: 50-kw max. visual. Antenna: 2032-ft above av. terrain, 82-ft. above ground.

Latitude	46°	31'	59"
Longitude	120°	30'	26"

Note: Latitude and longitude coordinates shown are based on the North American Datum of 1927 (NAD 27) as currently required by the Mass Media Bureau of the FCC.

Ownership: KHQ Inc. (Group Owner).

Began Operation: Station operating under Special Temporary Authority at 35-kw max. visual; no on-air date.

Represented (sales): Blair Television.

Personnel:

Paul Dughi, General Manager.

Bob Thomas, General Sales Manager.

Jennifer Bliesner, Local Sales Manager.

Sherri Bissell, National Sales Manager.

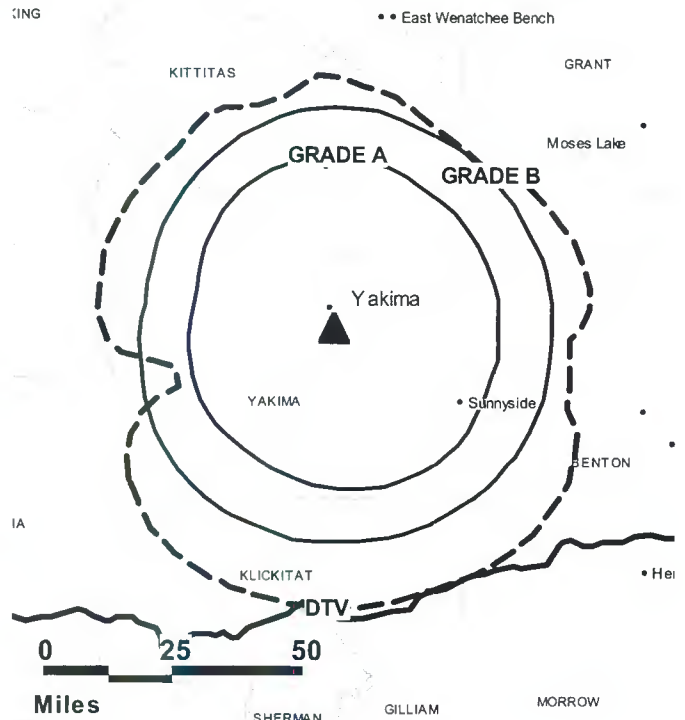
Raymond Ochs, News, Promotion & Viewer Development.

Mark Kennedy, Chief Engineer.

Cheryl Menke, Business Manager.

Susan Martinez, Program Director & Traffic Manager.

KNDO-DT BPCDT-19991027ACH GRANTED: 10/18/2001



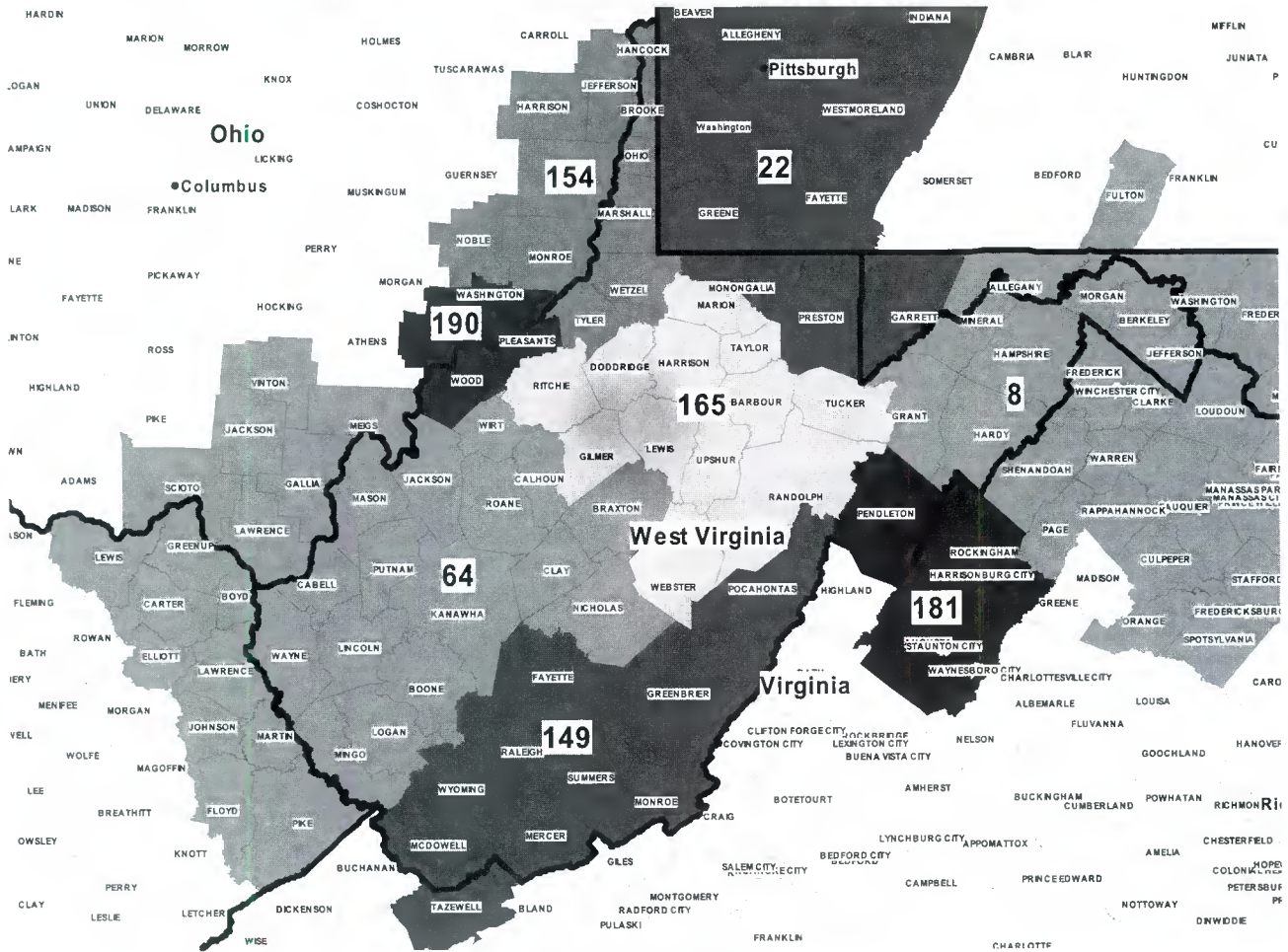
© 2006 Warren Communications News

Kelly McWain, Production Director.

City of License: Yakima. **Station DMA:** Yakima-Pasco-Richland-Kennewick, WA.

Rank: 126.

Nielsen Data: Not available.



© 2006 Warren Communications News

MARKET	NIelsen DMA TV HOUSEHOLDS	RANK	MARKET AREA COMMERCIAL STATIONS
Washington, DC (Hagerstown, MD)	2,252,550	8	WBDC-DT (51); WBDC-TV (50); WDCA (20); WDCA-DT (35); WFDC-DT (15); WFDC-TV (14); WHAG-DT (55); WHAG-TV (25); WJAL (68); WJLA-DT (39); WJLA-TV (7); WPXW (66); WPXW-DT (43); WRC-DT (48); WRC-TV (4); WTTG (5); WTTG-DT (36); WUSA (9); WUSA-DT (34); WWPX (60); WWPX-DT (12)
Pittsburgh, PA	1,169,800	22	KDKA-DT (25); KDKA-TV (2); WCWB (22); WCWB-DT (42); WNPA (19); WPCB-DT (50); WPCB-TV (40); WPGH-DT (43); WPGH-TV (53); WPXI (11); WPXI-DT (48); WTAE-DT (51); WTAE-TV (4)
Charleston-Huntington, WV	477,890	64	WCHS-DT (41); WCHS-TV (8); WHCP (30); WHCP-DT (17); WLPX-DT (39); WLPX-TV (29); WOWK-DT (47); WOWK-TV (13); WSAZ-DT (23); WSAZ-TV (3); WTSF (61); WTSF-DT (44); WVAH-DT (19); WVAH-TV (11)
Bluefield-Beckley-Oak Hill, WV	145,850	149	WLFB (40); WLFB-DT (14); WOAY-DT (50); WOAY-TV (4); WVNS-TV (59); WVVA (6); WVVA-DT (46)
Wheeling, WV-Steubenville, OH	142,020	154	WTOV-DT (57); WTOV-TV (9); WTRF-DT (32); WTRF-TV (7)
Clarksburg-Weston, WV	108,730	165	WBOY-DT (52); WBOY-TV (12); WDTV (5); WDTV-DT (6); WVFX (46); WVFX-DT (10)
Harrisonburg, VA	85,870	181	WHSV-DT (49); WHSV-TV (3)
Parkersburg, WV	63,990	190	WTAP-DT (49); WTAP-TV (15)

West Virginia *Digital* Station Totals as of October 1, 2005

	VHF	UHF	TOTAL
Commercial Television	3	11	14
Educational Television	0	3	3
	3	14	17

West Virginia Analog Station Totals as of October 1, 2005

	VHF	UHF	TOTAL
Commercial Television	9	6	15
Educational Television	1	2	3
	10	8	18

West Virginia — Bluefield

WLFB Ch. 40

Network Service: IND.

Licensee: Living Faith Ministries Inc., Box 151, Vansant, VA 24656.

Studio: 8594 Hidden Valley Rd., Abingdon, VA 24210.

Mailing Address: Box 151, Vansant, VA 24656.

Phone: 276-935-7850. **Fax:** 276-935-8857.

E-mail: lisa@livingfaithtelevision.com

Technical Facilities: Channel No. 40 (626-632 MHz). Authorized power: 2880-kw max. visual, 200-kw aural. Antenna: 1283-ft above av. terrain, 177-ft. above ground, 4009-ft. above sea level.

Latitude	37°	13'	08"
Longitude	81°	15'	39"

Transmitter: 1.9-mi. S of Bluefield, VA, 3.7-mi. SW of Bluefield, WV.

Digital Facilities: Channel No. 14 (470-476 MHz). Power: 600-kw max. visual. Antenna: 1266-ft above av. terrain, 164-ft. above ground.

Latitude	37°	13'	08"
Longitude	81°	15'	39"

FCC Digital File Number: BPCDT-19991029AHN. Granted: January 18, 2002.

Note: Latitude and longitude coordinates shown are based on the North American Datum of 1927 (NAD 27) as currently required by the Mass Media Bureau of the FCC.

Ownership: Living Faith Ministries Inc. (Group Owner).

Began Operation: November 2, 2000. Transfer of control from Tookland Pentecostal Church to Living Faith Broadcasting Inc. approved by FCC March 31, 2005, but not yet consummated. Involuntary transfer of control to Official Board dismissed at filer's request December 3, 2004.

Personnel:

Michael D. Smith, President.

Marvin W. McGeorge, General Sales Manager.

Chuck Britt, Chief Engineer.

Freda Keene, Chief Financial Officer.

Lisa Smith, Promotion Director.

Sue Howington, Traffic Manager.

Rates: On request.

City of License: Bluefield. **Station DMA:** Bluefield-Beckley-Oak Hill, WV. **Rank:** 149.

Circulation © 2005 Nielsen. Coverage based on Nielsen study.

GrandTotal	Cable TV Households	Non-cable TV Households	Total TV Households
Estimated Station Totals *	25,300	0	25,300
Average Weekly Circulation (2005)	2,302	0	2,302
Average Daily Circulation (2005)			554
Station DMA Total	Cable TV Households	Non-cable TV Households	Total TV Households
Estimated Station Totals *	25,300	0	25,300
Average Weekly Circulation (2005)	2,302	0	2,302
Average Daily Circulation (2005)			554

*Estimated station totals are sums of the Nielsen TV and Cable TV household estimates for each county in which the station registers viewing of more than 5% as per the Nielsen Survey Methods.

West Virginia — Bluefield

WLFB-DT

Ch. 14

Network Service: IND.

Grantee: Living Faith Ministries Inc., Box 151, Vansant, VA 24656.

Studio: 8594 Hidden Valley Rd., Abingdon, VA 24210.

Mailing Address: Box 151, Vansant, VA 24656.

Phone: 276-935-7850. **Fax:** 276-935-8857.

E-mail: lisa@livingfaithtelevision.com

Technical Facilities: Channel No. 14 (470-476 MHz). Authorized power: 600-kw max. visual. Antenna: 1266-ft above av. terrain, 164-ft. above ground.

Latitude	37°	13'	08"
Longitude	81°	15'	39"

Note: Latitude and longitude coordinates shown are based on the North American Datum of 1927 (NAD 27) as currently required by the Mass Media Bureau of the FCC.

Ownership: Living Faith Ministries Inc. (Group Owner).

Began Operation: Station operating under Special Temporary Authority at 12-kw max. visual; no on-air date

Personnel:

Michael D. Smith, President.

Marian W. McGeorge, Sales Manager.

Chuck Britt, Chief Engineer.

Freda Keene, Chief Financial Officer.

Lisa Smiths, Promotion Director.

Sue Howington, Traffic Manager.

City of License: Bluefield. **Station DMA:** Bluefield-Beckley-Oak Hill, WV. **Rank:** 149.

Nielsen Data: Not available.

West Virginia — Bluefield

WVVA Ch. 6

Network Service: NBC.

Licensee: WVVA Television Inc., 130-138 S. 5th St., Quincy, IL 62301.

Studio: 3052 Big Laurel Highway, Bluefield, WV 24701.

Mailing Address: Box 1930, Bluefield, WV 24701.

Phone: 304-325-5487. **Fax:** 304-327-5586.

E-mail: news@wvva.com; jbriggs@wvva.com

Web Site: http://www.wvva.com

Technical Facilities: Channel No. 6 (82-88 MHz). Authorized power: 50-kw visual, 6.03-kw aural. Antenna: 1220-ft above av. terrain, 185-ft. above ground, 3837-ft. above sea level.

Latitude 37° 15' 21.31"
Longitude 81° 10' 55.43"

Holds CP for change to 50.1-kw visual, 1227-ft above av. terrain, 161-ft. above ground, 3812-ft. above sea level; BPCT-20010725ADN.

Transmitter: Top of East River Mountain.

Digital Facilities: Channel No. 46 (662-668 MHz). Power: 875-kw max. visual. Antenna: 1312-ft above av. terrain, 269-ft. above ground.

Latitude 37° 15' 20"
Longitude 81° 10' 53"

FCC Digital File Number: BPCDT-19991101AH. Granted: June 28, 2001.

Note: Latitude and longitude coordinates shown are based on the North American Datum of 1927 (NAD 27) as currently required by the Mass Media Bureau of the FCC.

Multichannel TV Sound: Stereo only.

Satellite Earth Stations: ADM, 5-meter C-band; Harris, 6-meter Ku-band; Gardiner, 6-meter; Harris, Gardiner receivers.

SNG Mobile Dish: 3.9-meter Ku-band.

News Services: NBC News Channel, AP.

Ownership: Quincy Broadcasting Co. (Group Owner).

Began Operation: July 31, 1955. Sale to present owner by Daily Telegraph Printing Co. approved by FCC April 9, 1979.

Represented (sales): Blair Television.

Represented (legal): Wilkinson, Barker, Knauer & Quinn LLP.

Represented (engineering): Lohnes & Culver.

Personnel:

Larry Roe, Vice President & General Manager.

Jim Briggs, General Sales Manager.

John Davidson, Local Sales Representative.

Yvonne Moses, Local Sales Representative.

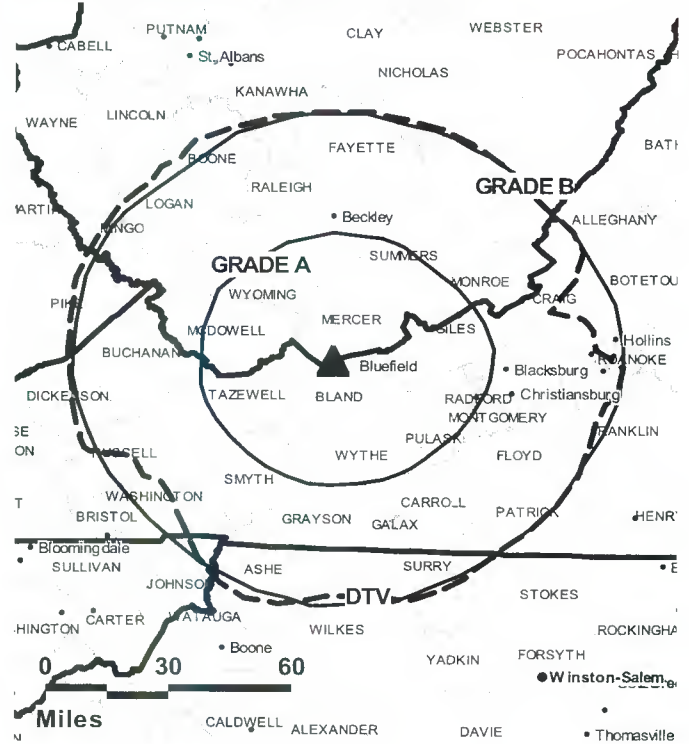
Kathy Mitchell, National Sales Manager.

Greg Carter, News Director.

Danny Via, Chief Engineer.

Wanda Davidson, Business Manager.

WVVA BPCT-1515 GRANTED: 10/20/1954



© 2006 Warren Communications News

Mark Hughes, Program & Promotion Director.

Tom Moses, Production Manager.

Audrey Williams, Traffic Manager.

Highest 30 Sec. Rate: \$600.

City of License: Bluefield. **Station DMA:** Bluefield-Beckley-Oak Hill, WV. **Rank:** 149.

Circulation © 2005 Nielsen. Coverage based on Nielsen study.

GrandTotal	Cable TV Households	Non-cable TV Households	Total TV Households
Estimated Station Totals *	127,960	38,180	166,140
Average Weekly Circulation (2005)	86,704	10,777	97,481
Average Daily Circulation (2005)			60,313
Station DMA Total	Cable TV Households	Non-cable TV Households	Total TV Households
Estimated Station Totals *	110,580	38,180	148,760
Average Weekly Circulation (2005)	79,808	10,777	90,585
Average Daily Circulation (2005)			58,426
Other DMA Total	Cable TV Households	Non-cable TV Households	Total TV Households
Estimated Station Totals *	17,380	0	17,380
Average Weekly Circulation (2005)	6,896	0	6,896
Average Daily Circulation (2005)			1,887

*Estimated station totals are sums of the Nielsen TV and Cable TV household estimates for each county in which the station registers viewing of more than 5% as per the Nielsen Survey Methods.

WVVA-DT
Ch. 46

Network Service: NBC.

Grantee: WVVA Television Inc., Box 1930, Bluefield, WV 24701.

Studio: 3052 Big Laurel Highway, Bluefield, WV 24701.

Mailing Address: Box 1930, Bluefield, WV 24701.

Phone: 304-325-5487. **Fax:** 304-327-5586.

E-mail: news@wvva.com; jbriggs@wvva.com

Web Site: http://www.wvva.com

Technical Facilities: Channel No. 46 (662-668 MHz). Authorized power: 875-kw max. visual. Antenna: 1312-ft above av. terrain, 269-ft. above ground.

Latitude	37°	15'	20"
Longitude	81°	10'	53"

Note: Latitude and longitude coordinates shown are based on the North American Datum of 1927 (NAD 27) as currently required by the Mass Media Bureau of the FCC.

Ownership: Quincy Broadcasting Co. (Group Owner).

Began Operation: Station operating under Special Temporary Authority at 20.6-kw max. visual; no on-air date.

Represented (sales): Blair Television.

Personnel:

Larry Roe, Vice President & General Manager.

Jim Briggs, General Sales Manager.

John Davidson, Local Sales Representative.

Yvonne Moses, Local Sales Representative.

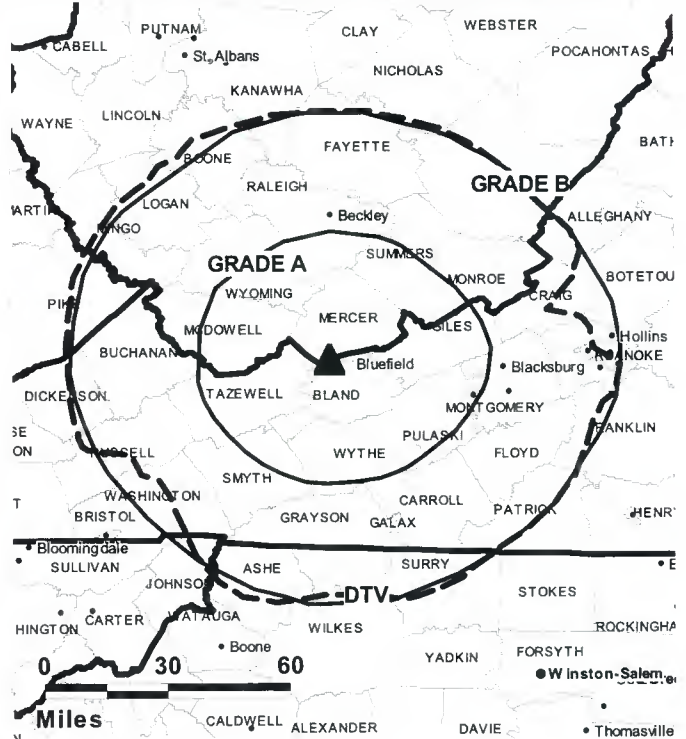
Kathy Mitchell, National Sales Manager.

Greg Carter, News Director.

Danny Via, Chief Engineer.

Wanda Davidson, Business Manager.

WVVA-DT BPCDT-19991101AII GRANTED: 6/28/2001



© 2006 Warren Communications News

Mark Hughes, Program & Promotion Director.

Tom Moses, Production Manager.

Audrey Williams, Traffic Manager.

City of License: Bluefield. **Station DMA:** Bluefield-Beckley-Oak Hill, WV. **Rank:** 149.

Nielsen Data: Not available.

West Virginia — Charleston

WCHS-DT

Ch. 41

Network Service: ABC.

Grantee: WCHS Licensee LLC, 10706 Beaver Dam Rd., Cockeysville, MD 21030.

Studio: 1301 Piedmont Rd., Charleston, WV 25301.

Mailing Address: 1301 Piedmont Rd., Charleston, WV 25301.

Phone: 304-346-5358. **Fax:** 304-346-4765.

E-mail: tcole@sbgnet.com; sales @wchstv.com

Web Site: <http://www.wchstv.com>

Technical Facilities: Channel No. 41 (632-638 MHz). Authorized power: 475-kw max. visual, aural. Antenna: 1687-ft above av. terrain, 1418-ft. above ground, 2467-ft. above sea level.

Latitude	38°	24'	28"
Longitude	81°	54'	13"

Note: Latitude and longitude coordinates shown are based on the North American Datum of 1927 (NAD 27) as currently required by the Mass Media Bureau of the FCC.

Ownership: Sinclair Broadcast Group Inc. (Group Owner).

Began Operation: Station operating under Special Temporary Authority at 2.9-kw max. visual; no on-air date.

Represented (sales): Millennium Sales & Marketing.

Personnel:

Alan Frank, General Manager.

Harold Cooper, Sales Director.

Bob Butterfield, Local Sales Manager.

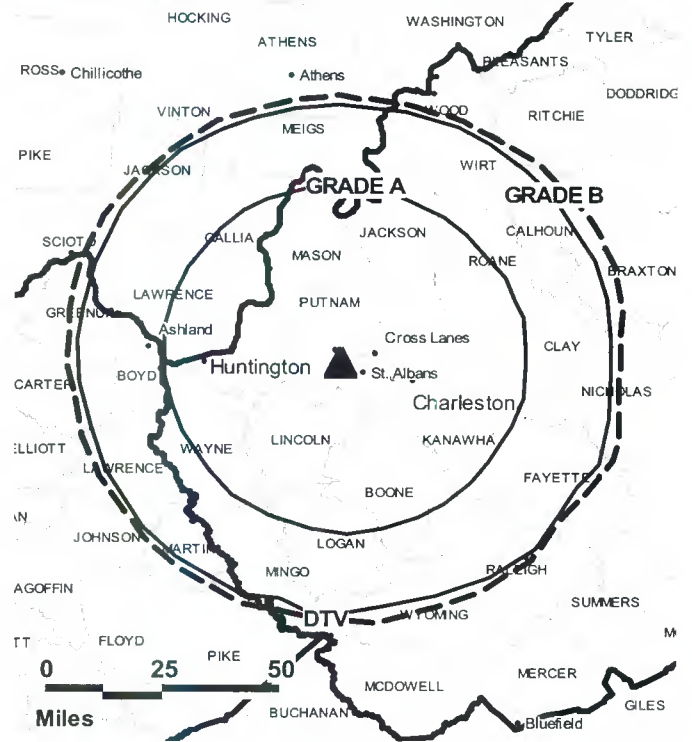
Terry Cole, News Director.

Raymond Beckner, Engineering Director.

Tim Fink, Business Manager.

Mindy Bradley, Marketing Director.

WCHS-DT BMPCDT-20030717AAB GRANTED: 5/28/2004



© 2006 Warren Communications News

Paul Fox, Promotion Director.

Bob Bratton, Production Manager.

Lisa Bradley, Public Service Director.

City of License: Charleston. **Station DMA:** Charleston-Huntington, WV. **Rank:** 64.

Nielsen Data: Not available.

West Virginia — Charleston

WCHS-TV

Ch. 8

Network Service: ABC.

Licensee: WCHS Licensee LLC, 10706 Beaver Dam Rd., Cockeysville, MD 21030.

Studio: 1301 Piedmont Rd., Charleston, WV 25301.

Mailing Address: 1301 Piedmont Rd., Charleston, WV 25301.

Phone: 304-346-5358. **Fax:** 304-346-4765.

E-mail: tcole@sbgnet.com; sales@wchstv.com

Web Site: http://www.wchstv.com

Technical Facilities: Channel No. 8 (180-186 MHz). Authorized power: 158-kw visual, 19.1-kw aural. Antenna: 1234-ft above av. terrain, 997-ft. above ground, 2047-ft. above sea level.

Latitude 38° 24' 27.9"
Longitude 81° 54' 13.3"

Holds CP for change to 49.6-kw visual, 1746-ft above av. terrain, 1477-ft. above ground, 2527-ft. above sea level; lat. 38° 24' 28", long. 81° 54' 13", BPCT-20030715ACN.

Transmitter: Coal Mountain, 3.5-mi. W of St. Albans.

Digital Facilities: Channel No. 41 (632-638 MHz). Power: 475-kw max. visual, aural. Antenna: 1687-ft above av. terrain, 1418-ft. above ground, 2467-ft. above sea level.

Latitude 38° 24' 28"
Longitude 81° 54' 13"

FCC Digital File Number: BPCDT-19991019ABT. Granted: May 28, 2004.

Note: Latitude and longitude coordinates shown are based on the North American Datum of 1927 (NAD 27) as currently required by the Mass Media Bureau of the FCC.

Multichannel TV Sound: Stereo only.

Satellite Earth Stations: Transmitter Larcum; AFC, 3.6-meter C-band; Andrew, 4.6-meter C-band; Scientific-Atlanta, 7-meter C-band; Andrew, 7-meter C-band; Scientific-Atlanta, M/A-Com, Avantek receivers.

News Service: AP.

LMA: Local marketing agreement with WVAH-TV (F), Charleston.

Ownership: Sinclair Broadcast Group Inc. (Group Owner).

Began Operation: August 16, 1954. Sale to present owner by William G. Evans, trustee for Heritage Media Corp., approved by FCC October 8, 1997 (Television Digest, Vol. 37:29). Sale to Heritage Media Corp. by Rollins Communications approved by FCC September 19, 1986. Sale to Rollins by Tierney Co. approved by FCC September 28, 1960 (Vol. 16:29, 40).

Represented (sales): Millennium Sales & Marketing.

Represented (legal): Shaw Pittman.

Personnel:

Alan Frank, General Manager.

Harold Cooper, Sales Director.

Bob Butterfield, Local Sales Manager.

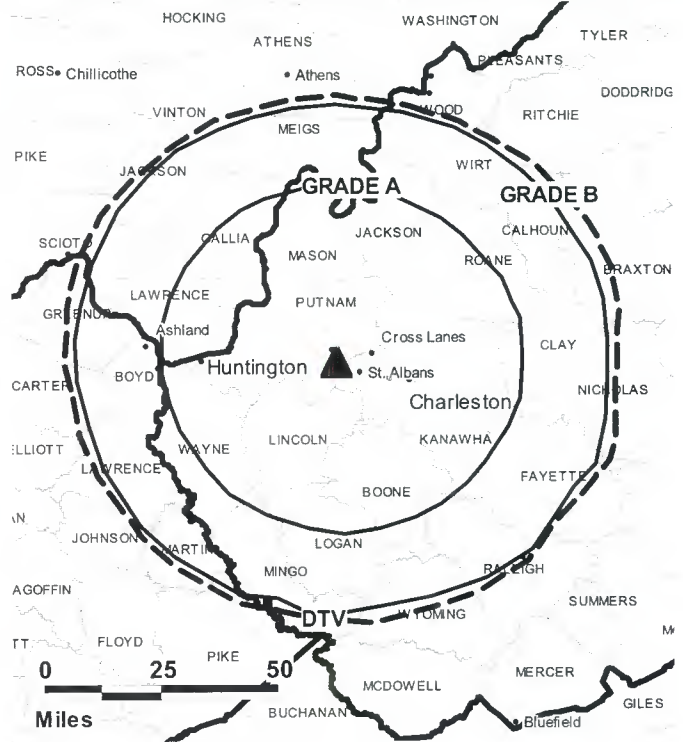
Terry Cole, News Director.

Raymond Beckner, Engineering Director.

Tim Fink, Business Manager.

Mindy Bradley, Marketing Director.

WCHS-TV BPCT-20030715ACN GRANTED: 10/13/2004 WETZE



© 2006 Warren Communications News

Paul Fox, Promotion Director.

Bob Bratton, Production Manager.

Lisa McClure, Program Coordinator.

Lisa Bradley, Public Service Director.

Highest 30 Sec. Rate: \$1500.

City of License: Charleston. **Station DMA:** Charleston-Huntington, WV. **Rank:** 64.

Circulation © 2005 Nielsen. Coverage based on Nielsen study.

GrandTotal	Cable TV Households	Non-cable TV Households	Total TV Households
Estimated Station Totals *	500,920	174,380	675,300
Average Weekly Circulation (2005)	261,104	60,765	321,869
Average Daily Circulation (2005)			143,015
Station DMA Total	Cable TV Households	Non-cable TV Households	Total TV Households
Estimated Station Totals *	302,900	134,310	437,210
Average Weekly Circulation (2005)	196,305	56,025	252,330
Average Daily Circulation (2005)			119,517
Other DMA Total	Cable TV Households	Non-cable TV Households	Total TV Households
Estimated Station Totals *	198,020	40,070	238,090
Average Weekly Circulation (2005)	64,799	4,740	69,539
Average Daily Circulation (2005)			23,498

*Estimated station totals are sums of the Nielsen TV and Cable TV household estimates for each county in which the station registers viewing of more than 5% as per the Nielsen Survey Methods.

WLPX-DT
Ch. 39

Network Service: PAX.

Licensee: Paxson Charleston License Inc., 601 Clearwater Park Rd., West Palm Beach, FL 33401.

Studio: 600-C Prestige Dr., Hurricane, WV 25526.

Mailing Address: 600-C Prestige Dr., Hurricane, WV 25526.

Phone: 304-760-1029. **Fax:** 304-760-1036.

E-mail: pax29@adelphia.net

Web Site: <http://www.paxtv.com>

Technical Facilities: Channel No. 39 (320-626 MHz). Authorized power: 1000-kw max. visual. Antenna: 1148-ft above av. terrain, 909-ft. above ground, 1929-ft. above sea level.

Latitude	38°	28'	12"
Longitude	86°	46'	35"

Transmitter: Approx. 1.5-mi. N of the intersection of County Rds. 31 & 38.

Note: Latitude and longitude coordinates shown are based on the North American Datum of 1927 (NAD 27) as currently required by the Mass Media Bureau of the FCC.

Ownership: Paxson Communications Corp. (Group Owner).

Began Operation: May 1, 2002.

Represented (legal): Baker & Hostetler LLP.

Represented (engineering): Du Treil, Lundin & Rackley Inc.

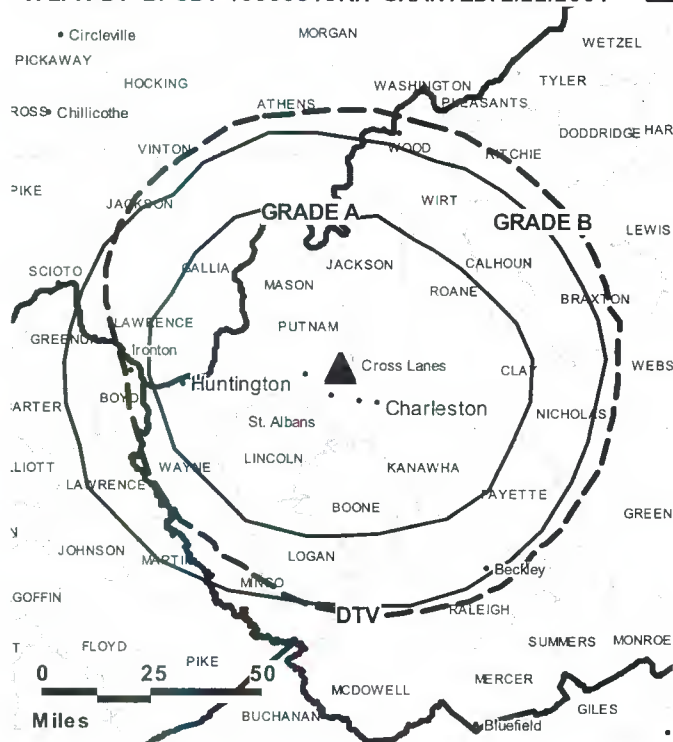
Personnel:

Stephen Appel, Regional Vice President.

Gene Monday, Chief Engineer.

Steve Stanley, Business Manager & Traffic Manager.

WLPX-DT BPCDT-19990513KH GRANTED: 2/22/2001



© 2006 Warren Communications News

City of License: Charleston. **Station DMA:** Charleston-Huntington, WV. **Rank:** 64.

Nielsen Data: Not available.

WLPX-TV

Ch. 29

Network Service: PAX.

Licensee: Paxson Charleston License Inc., 601 Clearwater Park Rd., West Palm Beach, FL 33401.

Studio: 600-C Prestige Dr., Hurricane, WV 25526.

Mailing Address: 600-C Prestige Dr., Hurricane, WV 25526.

Phone: 304-760-1029. **Fax:** 304-760-1036.

E-mail: pax29@adelphia.net

Web Site: http://www.pax.tv

Technical Facilities: Channel No. 29 (560-566 MHz). Authorized power: 5000-kw max. visual. Antenna: 1207-ft above av. terrain, 968-ft. above ground, 1988-ft. above sea level.

Latitude 38° 28' 12"
Longitude 81° 46' 35"

Transmitter: Approx. 1.5-mi. N of intersection of County Rtes. 31 & 38, Putnam County.

Digital Facilities: Channel No. 39 (320-626 MHz). Power: 1000-kw max. visual. Antenna: 1148-ft above av. terrain, 909-ft. above ground, 1929-ft. above sea level.

Latitude 38° 28' 12"
Longitude 86° 46' 35"

FCC Digital File Number: BPCDT-990513KH. Granted: February 22, 2001.

Note: Latitude and longitude coordinates shown are based on the North American Datum of 1927 (NAD 27) as currently required by the Mass Media Bureau of the FCC.

Ownership: Paxson Communications Corp. (Group Owner).

Began Operation: August 31, 1998. Transfer of control to present owner by William L. Kepper approved by FCC October 28, 1998.

Represented (legal): Baker & Hostetler.

Represented (engineering): du Treil, Lundin & Rackley Inc.

Personnel:

Stephen Appel, Regional Vice President.

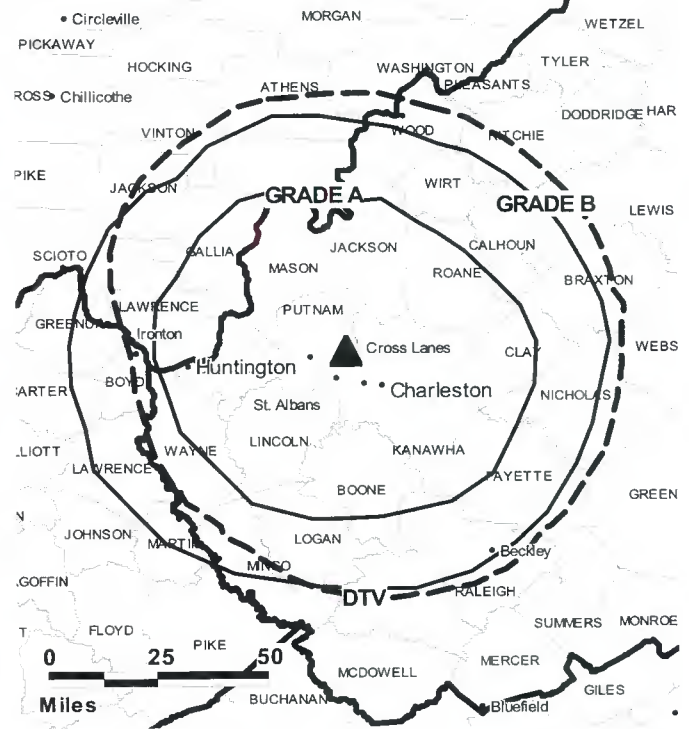
Gene Monday, Chief Engineer.

Steven Stanley, Business Manager & Traffic Manager.

Rates: On request.

City of License: Charleston. **Station DMA:** Charleston-Huntington, WV. **Rank:** 64.

WLPX-TV BMPCT-3392 GRANTED: 9/11/1956



© 2006 Warren Communications News

Circulation © 2005 Nielsen. Coverage based on Nielsen study.

GrandTotal	Cable TV Households	Non-cable TV Households	Total TV Households
Estimated Station Totals *	289,390	35,160	324,550
Average Weekly Circulation (2005)	42,409	3,407	45,816
Average Daily Circulation (2005)			10,704
Station DMA Total	Cable TV Households	Non-cable TV Households	Total TV Households
Estimated Station Totals *	282,180	32,810	314,990
Average Weekly Circulation (2005)	41,976	2,895	44,871
Average Daily Circulation (2005)			10,593
Other DMA Total	Cable TV Households	Non-cable TV Households	Total TV Households
Estimated Station Totals *	7,210	2,350	9,560
Average Weekly Circulation (2005)	433	512	945
Average Daily Circulation (2005)			111

*Estimated station totals are sums of the Nielsen TV and Cable TV household estimates for each county in which the station registers viewing of more than 5% as per the Nielsen Survey Methods.

WVAH-DT
Ch. 19

Network Service: FOX.

Grantee: WVAH Licensee LLC, 2000 W. 41st St., Baltimore, MD 21211.

Studio: 11 Broadcast Plaza, Huntington, WV 25526.

Mailing Address: 11 Broadcast Plaza, Hurrigan, WV 25526.

Phone: 304-757-0011. **Fax:** 304-757-7533.

E-mail: tcole@sbg.com

Web Site: http://www.wvah.com

Technical Facilities: Channel No. 19 (500-506 MHz). Authorized power: 475-kw max. visual, aural. Antenna: 1687-ft above av. terrain, 1418-ft. above ground, 2467-ft. above sea level.

Latitude	38°	24'	28"
Longitude	81°	54'	13"

Note: Latitude and longitude coordinates shown are based on the North American Datum of 1927 (NAD 27) as currently required by the Mass Media Bureau of the FCC.

LMA: Local marketing agreement with WCHS-TV (A), Charleston.

Ownership: Cunningham Broadcasting Corp. (Group Owner).

Began Operation: Station operating under Special Temporary Authority at 3-kw max. visual; no on-air date.

Represented (sales): Millennium Sales & Marketing.

Personnel:

Alan Frank, General Manager.

Harold Cooper, Sales Director.

Bob Butterfield, Local Sales Manager.

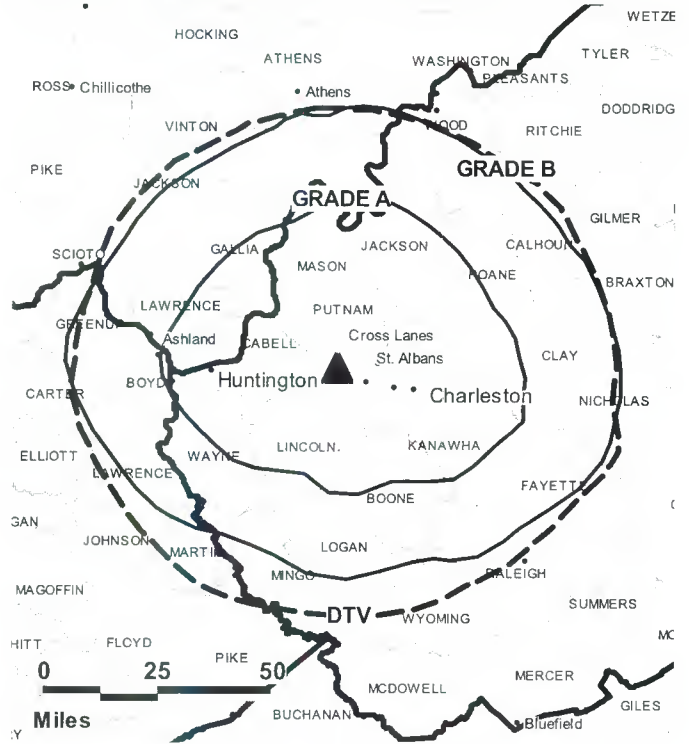
Terry Cole, News Director.

Raymond Beckner, Engineering Director.

Tim Frank, Business Manager.

Lisa McClure, Program Coordinator.

WVAH-DT BMPCDT-20030728ADB GRANTED: 1/5/2004



© 2006 Warren Communications News

Mindy Bradley, Marketing Director.

Paul Fox, Promotion Director.

Bob Bratton, Production Manager.

Lisa Bradley, Public Service Director.

City of License: Charleston. **Station DMA:** Charleston-Huntington, WV. **Rank:** 64.

Nielsen Data: Not available.

WVAH-TV
Ch. 11

Network Service: FOX.

Licensee: WVAH Licensee LLC, 2000 W. 41st St., Baltimore, MD 21211.

Studio: 11 Broadcast Plaza, Hurricane, WV 25526.

Mailing Address: 11 Broadcast Plaza, Hurricane, WV 25526.

Phone: 304-757-0011. **Fax:** 304-757-7533.

E-mail: tcole@sbgnet.com

Web Site: http://www.wvah.com

Technical Facilities: Channel No. 11 (198-204 MHz). Authorized power: 51-kw visual, 5.1-kw aural. Antenna: 1722-ft above av. terrain, 1551-ft. above ground, 2522-ft. above sea level.

Latitude 38° 25' 15"
Longitude 81° 55' 27"

Holds CP for change to 52.4-kw visual, 1718-ft above av. terrain, 1449-ft. above ground, 2499-ft. above sea level; lat. 38° 24' 28", long. 81° 54' 13", BPCT-20030728ADD.

Transmitter: S side of Poplar Fork Rd., 1.53-mi. N of U.S. Rte. 60.

Digital Facilities: Channel No. 19 (500-506 MHz). Power: 475-kw max. visual, aural. Antenna: 1687-ft above av. terrain, 1418-ft. above ground, 2467-ft. above sea level.

Latitude 38° 24' 28"
Longitude 81° 54' 13"

FCC Digital File Number: BPCDT-19991101AIK. Granted: April 15, 2005.

Note: Latitude and longitude coordinates shown are based on the North American Datum of 1927 (NAD 27) as currently required by the Mass Media Bureau of the FCC.

Multichannel TV Sound: Stereo only.

Satellite Earth Stations: Transmitter NEC; Vidare, 4.6-meter C-band; Comtech, 5-meter C-band; Standard Communications receivers.

LMA: Local marketing agreement with WCHS-TV (A), Charleston.

Ownership: Cunningham Broadcasting Corp. (Group Owner).

Began Operation: September 19, 1982. Proposed sales to Sinclair Broadcast Group Inc. dismissed by FCC February 26, 2004 and September 13, 2002.

Represented (sales): Millennium Sales & Marketing.

Represented (legal): Shaw Pittman.

Personnel:

Alan Frank, General Manager.

Harold Cooper, Sales Director.

Bob Butterfield, Local Sales Manager.

Terry Cole, News Director.

Raymond Beckner, Engineering Director.

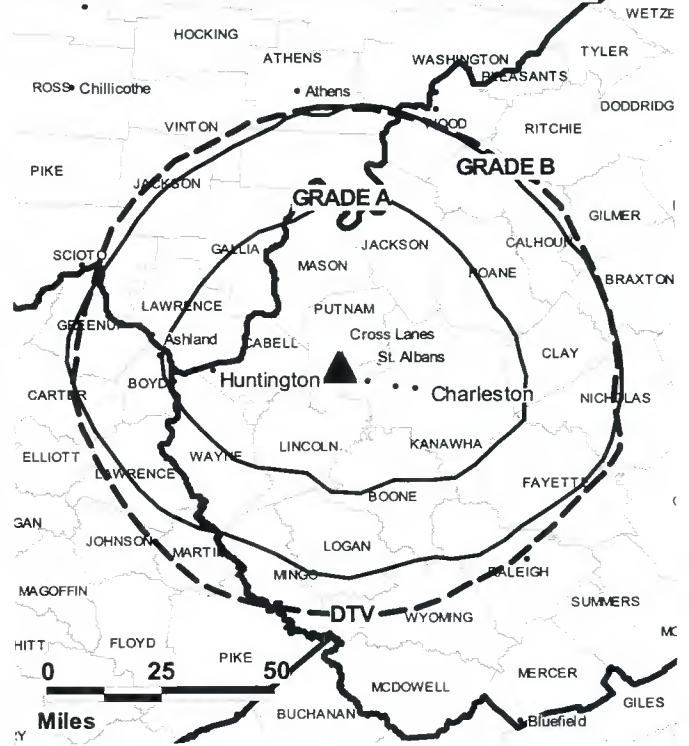
Tim Fink, Business Manager.

Lisa McClure, Program Coordinator.

Mindy Bradley, Marketing Director.

Paul Fox, Promotion Director.

WVAH-TV BPCT-20030728ADD GRANTED: 5/4/2004



© 2006 Warren Communications News

Bob Bratten, Production Manager.

Lisa Bradley, Public Service Director.

Highest 30 Sec. Rate: \$2500.

City of License: Charleston. **Station DMA:** Charleston-Huntington, WV. **Rank:** 64.

Circulation © 2005 Nielsen. Coverage based on Nielsen study.

GrandTotal	Cable TV Households	Non-cable TV Households	Total TV Households
Estimated Station Totals *	477,060	168,520	645,580
Average Weekly Circulation (2005)	228,996	56,332	285,328
Average Daily Circulation (2005)			101,393
Station DMA Total	Cable TV Households	Non-cable TV Households	Total TV Households
Estimated Station Totals *	302,900	134,310	437,210
Average Weekly Circulation (2005)	168,685	52,903	221,588
Average Daily Circulation (2005)			82,668
Other DMA Total	Cable TV Households	Non-cable TV Households	Total TV Households
Estimated Station Totals *	174,160	34,210	208,370
Average Weekly Circulation (2005)	60,311	3,429	63,740
Average Daily Circulation (2005)			18,725

*Estimated station totals are sums of the Nielsen TV and Cable TV household estimates for each county in which the station registers viewing of more than 5% as per the Nielsen Survey Methods.

West Virginia — Clarksburg

**WBOY-DT
Ch. 52**

Network Service: NBC.

Grantee: West Virginia Media Holdings LLC, Box 11848, Charleston, WV 25339.

Studio: 904 W. Pike St., Clarksburg, WV 25339.

Mailing Address: 904 W. Pike St., Clarksburg, WV 26301.

Phone: 304-623-3311. **Fax:** 304-624-6152.

E-mail: gmcnair@wboy.com

Web Site: <http://www.wboy.com>

Technical Facilities: Channel No. 52 (698-704 MHz). Authorized power: 324-kw max. visual, aural. Antenna: 820-ft above av. terrain, 532-ft. above ground, 1984-ft. above sea level.

Latitude	39°	17'	06"
Longitude	80°	19'	47"

Note: Latitude and longitude coordinates shown are based on the North American Datum of 1927 (NAD 27) as currently required by the Mass Media Bureau of the FCC.

Ownership: West Virginia Media Holdings LLC (Group Owner).

Began Operation: Station operating under Special Temporary Authority at 3.14-kw max. visual; no on-air date.

Represented (sales): Petry Television Inc.

Personnel:

Gary McNair, Vice President & General Manager.

Robert Calvert, Vice President of Statewide Sales.

Dave Stingo, Assistant Sales Manager.

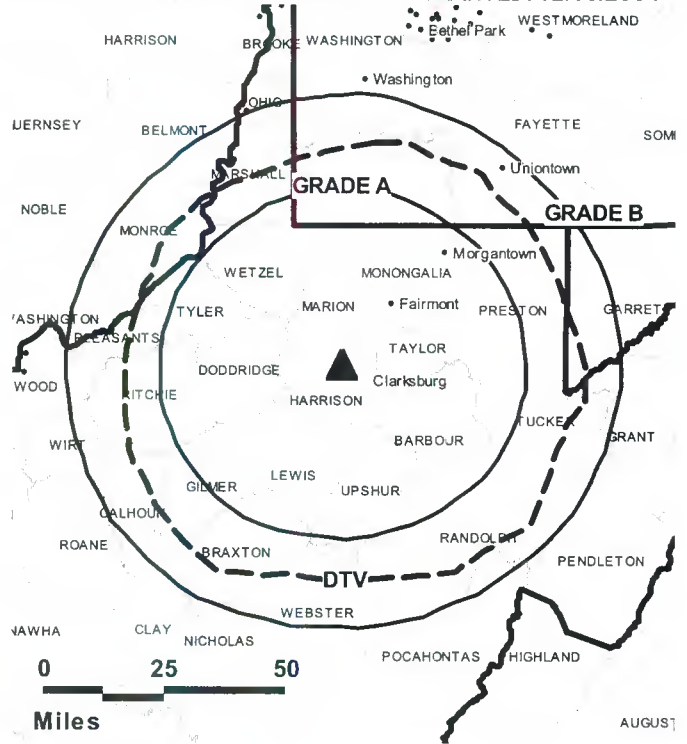
Jim Platzer, News Director.

Robert Hardman, Chief Engineer.

Tom Gaudino, Business Manager.

Kelli Robinson, Promotions Manager.

WBOY-DT BMPCDT-20041123ALS GRANTED: 12/15/2004



John Coley, Production Manager.

Virginia Richison, Traffic Manager.

City of License: Clarksburg. **Station DMA:** Clarksburg-Weston, WV. **Rank:** 165.

Nielsen Data: Not available.

West Virginia — Clarksburg

WBOY-TV Ch. 12

Network Service: NBC.

Licensee: West Virginia Media Holdings LLC, Box 11848, Charleston, WV 25339.

Studio: 904 W. Pike St., Clarksburg, WV 26301.

Mailing Address: 904 W. Pike St., Clarksburg, WV 26301.

Phone: 304-623-3311. **Fax:** 304-624-6152.

E-mail: gmcnair@wboy.com

Web Site: http://www.wboy.com

Technical Facilities: Channel No. 12 (204-210 MHz). Authorized power: 265-kw visual, 26.2-kw aural. Antenna: 860-ft above av. terrain, 572-ft. above ground, 2024-ft. above sea level.

Latitude 39° 17' 06"
Longitude 80° 19' 47"

Transmitter: Pinnickinnick Mountain.

Digital Facilities: Channel No. 52 (698-704 MHz). Power: 324-kw max. visual, aural. Antenna: 820-ft above av. terrain, 532-ft. above ground, 1984-ft. above sea level.

Latitude 39° 17' 06"
Longitude 80° 19' 47"

FCC Digital File Number: BPCDT-19991029AEU. Granted: December 15, 2004.

Note: Latitude and longitude coordinates shown are based on the North American Datum of 1927 (NAD 27) as currently required by the Mass Media Bureau of the FCC.

Multichannel TV Sound: Stereo only.

SNG Mobile Dish: TEC, .

News Service: AP.

Ownership: West Virginia Media Holdings LLC (Group Owner).

Began Operation: November 17, 1957. Sale to present owner by Hearst-Argyle Television Inc. approved by FCC October 25, 2001 (Television Digest, Vol.41:38). Sale to Hearst-Argyle Television Inc. by Imes Communications approved by FCC April 26, 2001. Sale to Imes Communications by Fortnightly Corp. (Marion R. Ascoli, Max Ascoli & Nathan W. Levin) approved by FCC November 5, 1976. Sale to Fortnightly Corp. by Rust Craft Broadcasting Co. approved by FCC March 11, 1964 (Television Digest, Vol. 3:12, 46; 4:11). Sale to Rust Craft Broadcasting Co. Inc. by WSTV Inc. approved by FCC 1961-1962.

Represented (sales): Petry Television Inc.

Represented (legal): Brooks, Pierce, McLendon, Humphrey & Leonard.

Represented (engineering): du Treil, Lundin & Rackley Inc.

Personnel:

Gary McNair, Vice President & General Manager.

Robert Calvert, VP of Statewide Sales.

Dave Stingo, Assitant Sales Manager.

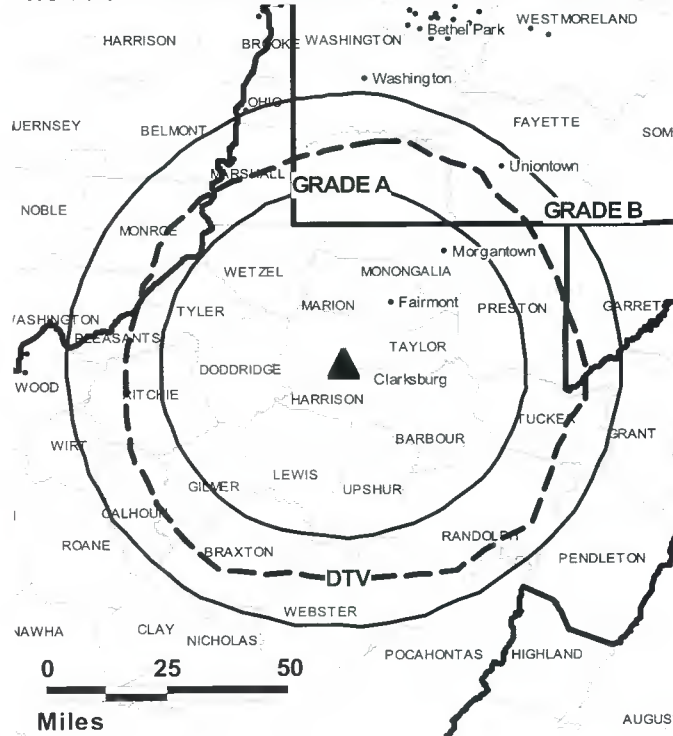
Jim Platzer, News Director.

Robert Hardman, Chief Engineer.

Tom Gaudino, Business Manager.

Amanda Leaseburg, Promotions Coordinator.

WBOY-TV BPCT-19850906KH GRANTED: 12/11/1985



Shawn Geiger, Production Manager.

Virginia Richison, Traffic Manager.

Highest 30 Sec. Rate: \$700.

City of License: Clarksburg. **Station DMA:** Clarksburg-Weston, WV. **Rank:** 165.

Circulation © 2005 Nielsen. Coverage based on Nielsen study.

GrandTotal	Cable TV Households	Non-cable TV Households	Total TV Households
Estimated Station Totals *	128,170	61,190	189,360
Average Weekly Circulation (2005)	80,974	16,042	97,016
Average Daily Circulation (2005)			55,099
Station DMA Total	Cable TV Households	Non-cable TV Households	Total TV Households
Estimated Station Totals *	71,960	37,520	109,480
Average Weekly Circulation (2005)	59,441	12,026	71,467
Average Daily Circulation (2005)			41,971
Other DMA Total	Cable TV Households	Non-cable TV Households	Total TV Households
Estimated Station Totals *	56,210	23,670	79,880
Average Weekly Circulation (2005)	21,533	4,016	25,549
Average Daily Circulation (2005)			13,128

*Estimated station totals are sums of the Nielsen TV and Cable TV household estimates for each county in which the station registers viewing of more than 5% as per the Nielsen Survey Methods.

West Virginia — Clarksburg

WVFX
Ch. 46

Network Service: FOX.

Licensee: Davis Television Clarksburg LLC, 2121 Avenue of the Stars, Suite 2800, Los Angeles, CA 90067.

Studio: 775 W. Pike St., Clarksburg, WV 26301.

Mailing Address: 775 W. Pike St., Clarksburg, WV 26301.

Phone: 304-622-9839; 304-623-5782. **Fax:** 304-623-9021.

E-mail: bstanton@wvfx.com

Web Site: <http://www.wvfx.com>

Technical Facilities: Channel No. 46 (662-668 MHz). Authorized power: 156-kw max. visual, 15.6-kw aural. Antenna: 796-ft above av. terrain, 632-ft. above ground, 1992-ft. above sea level.

Latitude 39° 18' 02"
Longitude 80° 20' 37"

Transmitter: N. 16th Extended, Clarksburg.

Digital Facilities: Channel No. 10 (192-198 MHz). Power: 30-kw visual. Antenna: 771-ft above av. terrain, 594-ft. above ground, 1955-ft. above sea level.

Latitude 39° 18' 02"
Longitude 80° 20' 37"

FCC Digital File Number: BPCDT-19991028AEH. Granted: February 10, 2003.

Note: Latitude and longitude coordinates shown are based on the North American Datum of 1927 (NAD 27) as currently required by the Mass Media Bureau of the FCC.

Satellite Earth Stations: Transmitter Townsend; Paradigm, 3.7-meter; Scientific-Atlanta, 5-meter; DX Antenna receivers.

Ownership: Davis Television Inc. (Group Owner).

Began Operation: February 8, 1981.

Represented (sales): Blair Television.

Represented (legal): Leventhal, Senter & Lerman PLLC.

Personnel:

Bill Stanton, General Manager.

Jed Drenning, General & National Sales Manager.

Hank Vest, Chief Engineer.

Brian Bozarth, Business Manager.

Cindy Jones, Program & Promotion Director.

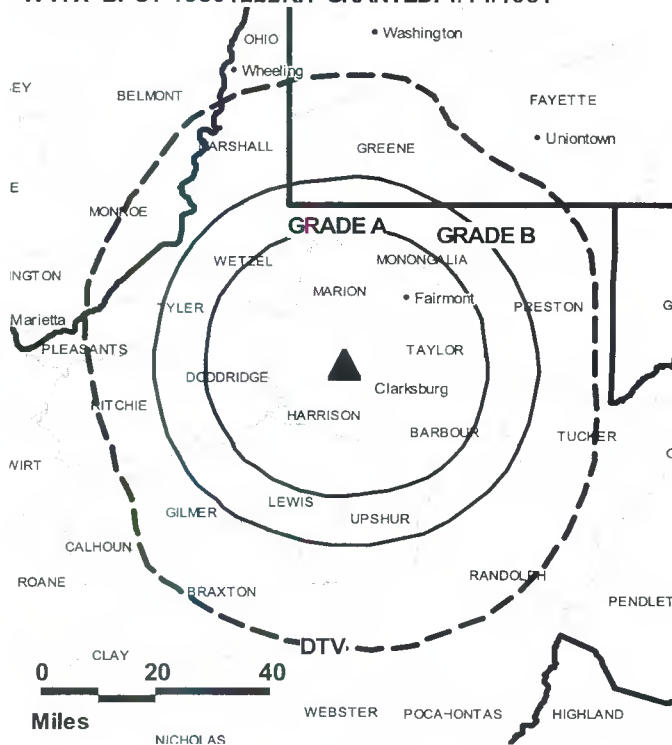
Larry Mars, Production Manager.

Ralph Walsh, Traffic Manager.

Highest 30 Sec. Rate: \$150.

City of License: Clarksburg. **Station DMA:** Clarksburg-Weston, WV. **Rank:** 165.

WVFX BPCT-19801222KH GRANTED: 4/14/1981



© 2006 Warren Communications News

Circulation © 2005 Nielsen. Coverage based on Nielsen study.

GrandTotal	Cable TV Households	Non-cable TV Households	Total TV Households
Estimated Station Totals *	104,530	29,920	134,450
Average Weekly Circulation (2005)	38,409	4,166	42,575
Average Daily Circulation (2005)			11,436
Station DMA Total	Cable TV Households	Non-cable TV Households	Total TV Households
Estimated Station Totals *	67,210	29,920	97,130
Average Weekly Circulation (2005)	31,581	4,166	35,747
Average Daily Circulation (2005)			9,776
Other DMA Total	Cable TV Households	Non-cable TV Households	Total TV Households
Estimated Station Totals *	37,320	0	37,320
Average Weekly Circulation (2005)	6,828	0	6,828
Average Daily Circulation (2005)			1,660

*Estimated station totals are sums of the Nielsen TV and Cable TV household estimates for each county in which the station registers viewing of more than 5% as per the Nielsen Survey Methods.

WVFX-DT
Ch. 10

Network Service: FOX.

Grantee: Davis Television Clarksburg LLC, 2121 Avenue of the Stars, Suite 2800, Los Angeles, CA 90067.

Studio: 775 W. Pike St., Clarksburg, WV 26301.

Mailing Address: 775 W. Pike St., Clarksburg, WV 26301.

Phone: 304-622-9839. **Fax:** 304-623-9021.

E-mail: bstaton@wvfx.com

Web Site: http://www.wvfx.com

Technical Facilities: Channel No. 10 (192-198 MHz). Authorized power: 30-kw visual. Antenna: 771-ft above av. terrain, 594-ft. above ground, 1955-ft. above sea level.

Latitude	39°	18'	02"
Longitude	80°	20'	37"

Note: Latitude and longitude coordinates shown are based on the North American Datum of 1927 (NAD 27) as currently required by the Mass Media Bureau of the FCC.

Ownership: Davis Television Inc. (Group Owner).

Began Operation: Station operating under Special Temporary Authority at 0.024-kw visual; no on-air date

Represented (sales): Blair Television.

Personnel:

Bill Stanton, General Manager.

Jed Drenning, General & National Sales Manager.

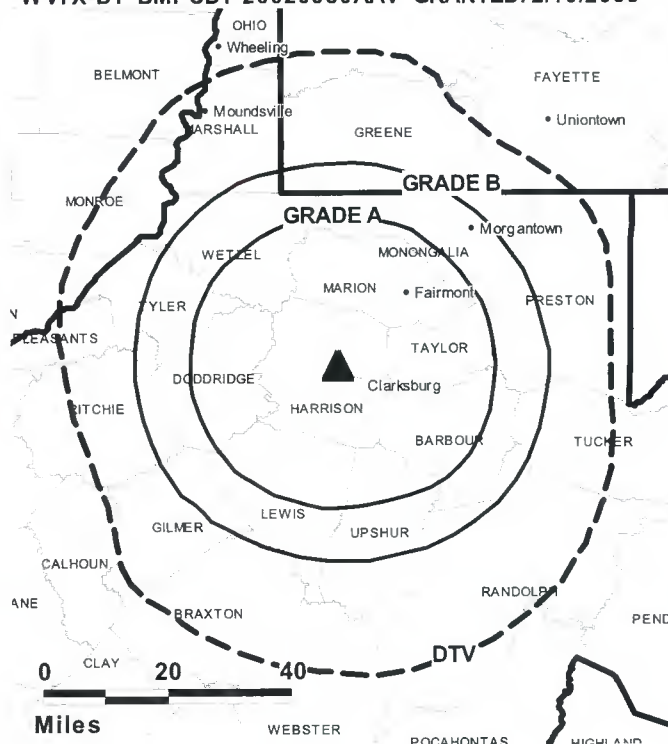
Hank Vest, Chief Engineer.

Brian Bozarth, Business Manager.

Cindy Jones, Program & Promotion Director.

Larry Mars, Production Manager.

WVFX-DT B MPCDT-20020930AAV GRANTED: 2/10/2003



© 2006 Warren Communications News

Ralph Walsh, Traffic Manager.

City of License: Clarksburg. **Station DMA:** Clarksburg-Weston, WV. **Rank:** 165.

Nielsen Data: Not available.

West Virginia — Huntington

WOWK-DT Ch. 47

Network Service: CBS.

Grantee: West Virginia Media Holdings LLC, Box 11848, Charleston, WV 25339.

WOWK-DT: 13 Kanawha Blvd. W, Suite 300, Charleston, WV 25302; **WOWK-TV Center:** 555 5th Ave., Huntington, WV 25701.

Mailing Address: 555 5th Ave., Huntington, WV 25701.

Phone: 304-525-1313 (Huntington); 304-343-1313 (Charleston).

Fax: 304-529-4910 (Huntington).

E-mail: news@wowktv.com

Web Site: <http://www.wowktv.com>

Technical Facilities: Channel No. 47 (668-674 MHz). Authorized power: 895-kw max. visual. Antenna: 1299-ft above av. terrain, 1068-ft. above ground, 2040-ft. above sea level.

Latitude	38°	30'	20.8"
Longitude	82°	12'	32.8"

Note: Latitude and longitude coordinates shown are based on the North American Datum of 1927 (NAD 27) as currently required by the Mass Media Bureau of the FCC.

Ownership: West Virginia Media Holdings LLC (Group Owner).

Began Operation: Station operating under Special Temporary Authority at 7.57-kw max. visual; no on-air date.

Represented (sales): Petry Television Inc.

Personnel:

Chris Leister, General Manager.

Bob Ganzer, General Sales Manager.

Brent Cowen, Local Sales Manager.

Scott Sterling, National Sales Manager.

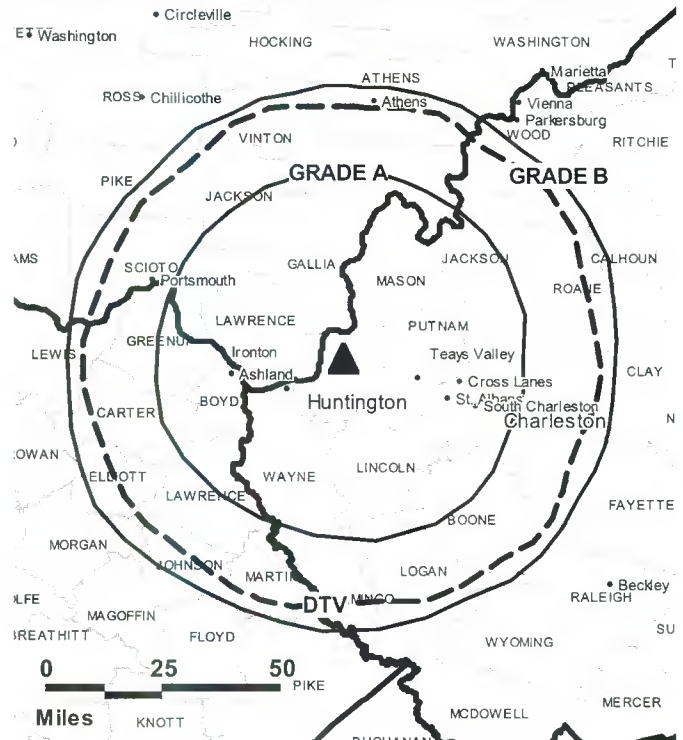
Charlotte Cowen, Regional Sales Manager.

Rod Fowler, News Director.

Warren Kunkle, Chief Engineer.

Peggy Payne, Business Manager.

WOWK-DT BPCDT-19991029ABZ GRANTED: 9/6/2002



© 2006 Warren Communications News

M. J. Coss, Program Director.

John Fawcett, Promotion Manager.

Allen Payne, Production Manager.

Elizabeth Melvin, Traffic Manager.

City of License: Huntington. **Station DMA:** Charleston-Huntington, WV. **Rank:** 64.

Nielsen Data: Not available.

WOWK-TV
Ch. 13

Network Service: CBS.

Licensee: West Virginia Media Holdings LLC, Box 11848, Charleston, WV 25339.

Studio: 555 5th Ave., Huntington, WV 25701.

Charleston: 13 Kanawha Blvd. W, Suite 300, Charleston, WV 25302.

Mailing Address: 555 5th Ave., Huntington, WV 25701.

Phone: 304-525-1313. **Fax:** 304-529-4910 (Huntington).

E-mail: news@wowktv.com

Web Site: http://www.wowktv.com

Technical Facilities: Channel No. 13 (210-216 MHz). Authorized power: 132-kw visual, 26.3-kw aural. Antenna: 1270-ft above av. terrain, 1109-ft. above ground, 2049-ft. above sea level.

Latitude 38° 30' 21"
Longitude 82° 12' 30"

Holds CP for change to 114.8-kw visual, 1358-ft above av. terrain, 1126-ft. above ground, 2097-ft. above sea level; lat. 38° 30' 20.80", long. 82° 12' 32.80", BPCT-20020516AAC.

Transmitter: Barker's Ridge Rd., Huntington.

Digital Facilities: Channel No. 47 (668-674 MHz). Power: 895-kw max. visual. Antenna: 1299-ft above av. terrain, 1068-ft. above ground, 2040-ft. above sea level.

Latitude 38° 30' 20.8"
Longitude 82° 12' 32.8"

FCC Digital File Number: BPCDT-20000501AFA. Granted: September 08, 2002.

Note: Latitude and longitude coordinates shown are based on the North American Datum of 1927 (NAD 27) as currently required by the Mass Media Bureau of the FCC.

Multichannel TV Sound: Stereo only.

Satellite Earth Stations: Transmitter RCA; RCA, 3.5-meter Ku-band; Channel-Master, 3.5-meter C-band; Comtech, 3.8-meter Ku-band; Scientific-Atlanta, 4.6-meter C-band; Scientific-Atlanta, 7-meter C-band; Standard Communications, Scientific-Atlanta, M/A-Com, ChannelMaster receivers.

SNG Mobile Dish: BAF, 2.5-meter Ku-band.

News Services: CNN Newsource, CBS Newspath, AP.

Ownership: West Virginia Media Holdings LLC (Group Owner).

Began Operation: October 2, 1955. Sale to present owner by SJL Communications LP approved by FCC April 8, 2002. Sale to SJL Communications LP by Gateway Communications approved by FCC October 27, 2000. Sale to Gateway Communications by Reeves Telecom approved by FCC September 13, 1974. Sale to Reeves by Cowles Broadcasting Co. approved by FCC December 21, 1960 (Television Digest, Vol. 16:43, 52). Sale to Cowles by S. J. Hyman theatre interests approved by FCC June 20, 1956 (Vol. 12:18, 25).

Represented (sales): Petry Television Inc.

Represented (legal): Bryan Cave LLP.

Represented (engineering): Cohen, Dippell & Everist PC.

Personnel:

Chris Leister, General Manager.

Bob Ganzer, General Sales Manager.

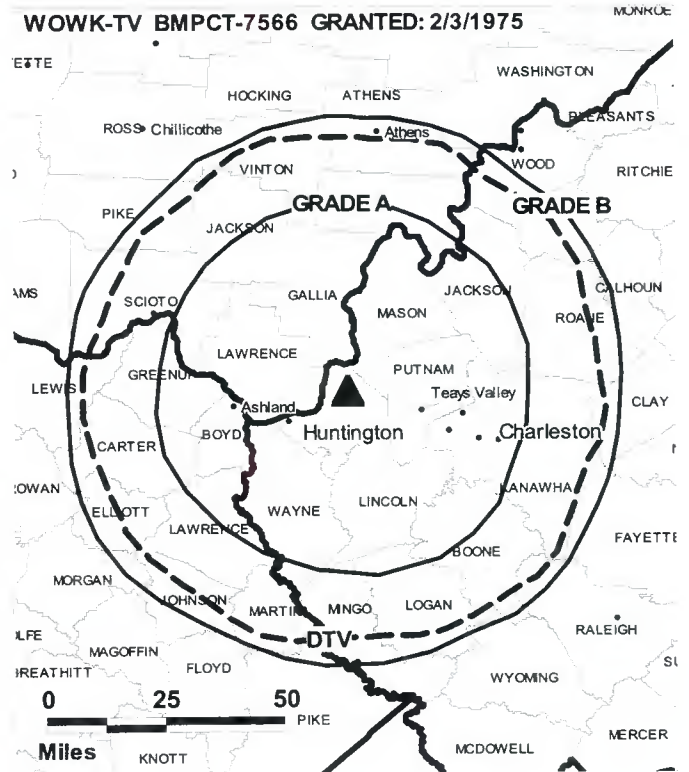
Brent Cowen, Local Sales Manager.

Scott Sterling, National Sales Manager.

Charlette Cowen, Regional Sales Manager.

Rod Fowler, News Director.

WOWK-TV BMPCT-7566 GRANTED: 2/3/1975



© 2006 Warren Communications News

Warren Kunkle, Chief Engineer.

Peggy Payne, Business Manager.

M. J. Coss, Program Director.

John Fawcett, Promotion Manager.

Allen Payne, Production Manager.

Elizabeth Melvin, Traffic Manager.

Rates: On request.

City of License: Huntington. **Station DMA:** Charleston-Huntington, WV. **Rank:** 64.

Circulation © 2005 Nielsen. Coverage based on Nielsen study.

GrandTotal	Cable TV Households	Non-cable TV Households	Total TV Households
Estimated Station Totals *	408,240	168,450	576,690
Average Weekly Circulation (2005)	219,470	62,357	281,827
Average Daily Circulation (2005)			126,977
Station DMA Total	Cable TV Households	Non-cable TV Households	Total TV Households
Estimated Station Totals *	302,900	134,310	437,210
Average Weekly Circulation (2005)	190,699	58,770	249,469
Average Daily Circulation (2005)			116,448
Other DMA Total	Cable TV Households	Non-cable TV Households	Total TV Households
Estimated Station Totals *	105,340	34,140	139,480
Average Weekly Circulation (2005)	28,771	3,587	32,358
Average Daily Circulation (2005)			10,529

*Estimated station totals are sums of the Nielsen TV and Cable TV household estimates for each county in which the station registers viewing of more than 5% as per the Nielsen Survey Methods.

WSAZ-DT
Ch. 23

Network Service: NBC.

Grantee: Emmis Television License LLC, One Emmis Plaza, 40 Monument Circle, Suite 700, Indianapolis, In 46204.

Studios: 645 5th Ave., Huntington, WV 25701; 111 Columbia Ave., Charleston, WV 25302.

Mailing Address: Box 2115, Huntington, WV 25721.

Phone: 304-697-4780; 304-344-3521. **Fax:** 304-340-4649.

E-mail: don.ray@wsaz.com

Web Site: <http://www.wsaz.com>

Technical Facilities: Channel No. 23 (524-530 MHz). Authorized power: 724-kw max. visual. Antenna: 1318-ft above av. terrain, 1046-ft. above ground.

Latitude	38°	30'	36"
Longitude	82°	13'	10"

Note: Latitude and longitude coordinates shown are based on the North American Datum of 1927 (NAD 27) as currently required by the Mass Media Bureau of the FCC.

Ownership: Emmis Communications Corp. (Group Owner).

Began Operation: Station operating under Special Temporary Authority at 425.5-kw max. visual; no on-air date.

Represented (sales): Eagle Television Sales.

Personnel:

Donald Ray, Vice President & General Manager.

Jack Deakin, Charleston Station Manager & Promotions Manager.

Matt JaQuint, General Sales Manager.

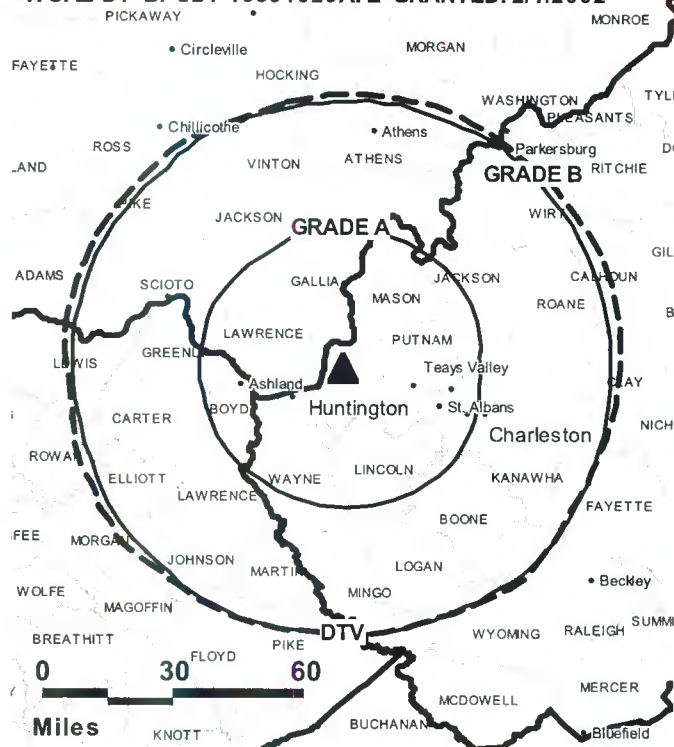
Brian Cochran, Local Sales Manager.

Charlie Bousch, National Sales Manager.

Tim Vanderzwag, Regional Sales Manager.

Maribeth Anderson, News Manager.

WSAZ-DT BPCDT-19991029AFE GRANTED: 2/1/2002



© 2006 Warren Communications News

Aaron Withrow, Engineering Manager.

Barbara Gunn, Controller.

Edwin Lake, Production Manager.

City of License: Huntington. **Station DMA:** Charleston-Huntington, WV. **Rank:** 64.

Nielsen Data: Not available.

WSAZ-TV
Ch. 3

Network Service: NBC.

Licensee: Emmis Television License LLC, One Emmis Plaza, 40 Monument Circle, Suite 700, Indianapolis, In 46204.

Studios: 111 Columbia Ave., Charleston, WV 25302; 645 5th Ave., Huntington, WV 25701.

Mailing Address: Box 2115, Huntington, WV 25721.

Phone: 304-697-4780; 304-344-3521. **Fax:** 304-340-4649.

E-mail: don.ray@wsaz.com

Web Site: http://www.wsaz.com

Technical Facilities: Channel No. 3 (60-66 MHz). Authorized power: 42.7-kw visual, 4.27-kw aural. Antenna: 1273-ft above av. terrain, 1007-ft. above ground, 2021-ft. above sea level.

Latitude 38° 30' 36"
Longitude 82° 13' 10"

Transmitter: Barker's Ridge.

Digital Facilities: Channel No. 23 (524-530 MHz). Power: 724-kw max. visual. Antenna: 1318-ft above av. terrain, 1046-ft. above ground.

Latitude 38° 30' 36"
Longitude 82° 13' 10"

FCC Digital File Number: BPCDT-19991029AFE. Granted: January 30, 2002.

Note: Latitude and longitude coordinates shown are based on the North American Datum of 1927 (NAD 27) as currently required by the Mass Media Bureau of the FCC.

Multichannel TV Sound: Stereo and separate audio program.

Satellite Earth Stations: Transmitter RCA; Pinzone, 5-meter Ku-band; Pinzone, 5-meter C-band; SatCom, 5.5-meter C-band; Pinzone, M/A-Com, Harris, DX Engineering receivers.

News Services: NBC News Channel, AP.

Ownership: Emmis Communications Corp. (Group Owner).

Began Operation: October 14, 1949. Sale to present owner by Lee Enterprises Inc. approved by FCC September 27, 2000 (Television Digest, Vol. 40:20). Sale to Lee Enterprises Inc. by Capital Cities Broadcasting approved by FCC February 1971. Previous sale by Goodwill Stations Inc. approved by FCC July 29, 1964 (Vol. 4:9, 18, 19, 31). Sale to Goodwill Stations by Huntington Publishing Co. & Mrs. Eugene Katz approved by FCC March 20, 1961 (Vol. 17:6, 14).

Represented (sales): Eagle Television Sales.

Represented (legal): Wiley, Rein & Fielding.

Personnel:

Donald Ray, Vice President & General Manager.

Jack Deakin, Promotions Manager & Charleston Station Manager.

Matt JaQuint, General Sales Manager.

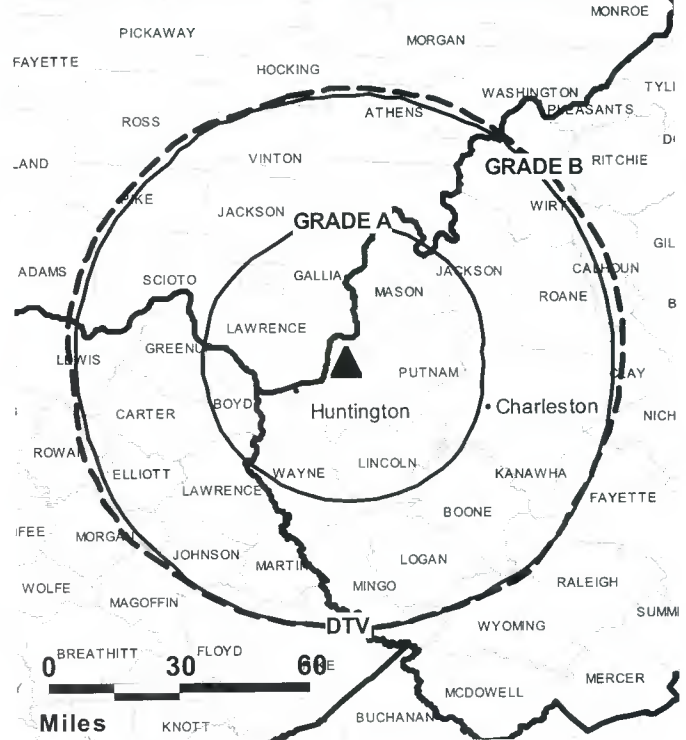
Brian Cochran, Local Sales Manager.

Charlie Bousch, National Sales Manager.

Tim Vanderzwag, Regional Sales Manager.

Maribeth Anderson, News Manager.

WSAZ-TV BMLCT-20040924AGN GRANTED: 5/6/2005



© 2006 Warren Communications News

Aaron Withrow, Engineering Manager.

Barbara Gunn, Controller.

Edwin Lake, Production Manager.

Highest 30 Sec. Rate: \$2000.

City of License: Huntington. **Station DMA:** Charleston-Huntington, WV. **Rank:** 64.

Circulation © 2005 Nielsen. Coverage based on Nielsen study.

GrandTotal	Cable TV Households	Non-cable TV Households	Total TV Households
Estimated Station Totals *	449,890	180,320	630,210
Average Weekly Circulation (2005)	228,352	89,955	318,307
Average Daily Circulation (2005)			196,704
Station DMA Total	Cable TV Households	Non-cable TV Households	Total TV Households
Estimated Station Totals *	302,900	134,310	437,210
Average Weekly Circulation (2005)	187,007	83,361	270,368
Average Daily Circulation (2005)			178,459
Other DMA Total	Cable TV Households	Non-cable TV Households	Total TV Households
Estimated Station Totals *	146,990	46,010	193,000
Average Weekly Circulation (2005)	41,345	6,594	47,939
Average Daily Circulation (2005)			18,245

*Estimated station totals are sums of the Nielsen TV and Cable TV household estimates for each county in which the station registers viewing of more than 5% as per the Nielsen Survey Methods.

West Virginia — Martinsburg

WVPX

Ch. 60

Network Service: PAX.

Licensee: Paxson Washington-60 License Inc., 601 Clearwater Park Rd., West Palm Beach, FL 33401.

Studio: 211 Discovery Rd., Suite 1, Martinsburg, WV 25401.

Mailing Address: 211 Discovery Rd., Suite 1, Martinsburg, WV 25401.

Phone: 304-264-9960. **Fax:** 304-264-4618.

E-mail: albertmcgilvray@pax.net

Web Site: http://www.pax.tv

Technical Facilities: Channel No. 60 (746-752 MHz). Authorized power: 2040-kw max. visual, aural. Antenna: 984-ft above av. terrain, 200-ft. above ground, 1660-ft. above sea level.

Latitude 39° 27' 27"
Longitude 78° 03' 52"

Digital Facilities: Channel No. 12 (204-210 MHz). Power: 23-kw visual. Antenna: 1030-ft above av. terrain, 243-ft. above ground.

Latitude 39° 27' 27"
Longitude 78° 03' 52"

FCC Digital File Number: BMPCDT-20001227ABE. Granted: June 05, 2001.

Note: Latitude and longitude coordinates shown are based on the North American Datum of 1927 (NAD 27) as currently required by the Mass Media Bureau of the FCC.

Ownership: Paxson Communications Corp. (Group Owner).

Began Operation: October 1, 1991. Station went off air; resumed operation August 1, 1996. Sale to DP Media Inc. by Paxson Communications Inc. approved by FCC April 16, 1997. Sale to present owner by DP Media Inc. approved by FCC April 5, 2000 (Television Digest, Vol. 39:48; 40:24).

Represented (legal): Dow, Lohnes & Albertson PLLC.

Personnel:

Albert McGilvray, General Manager.

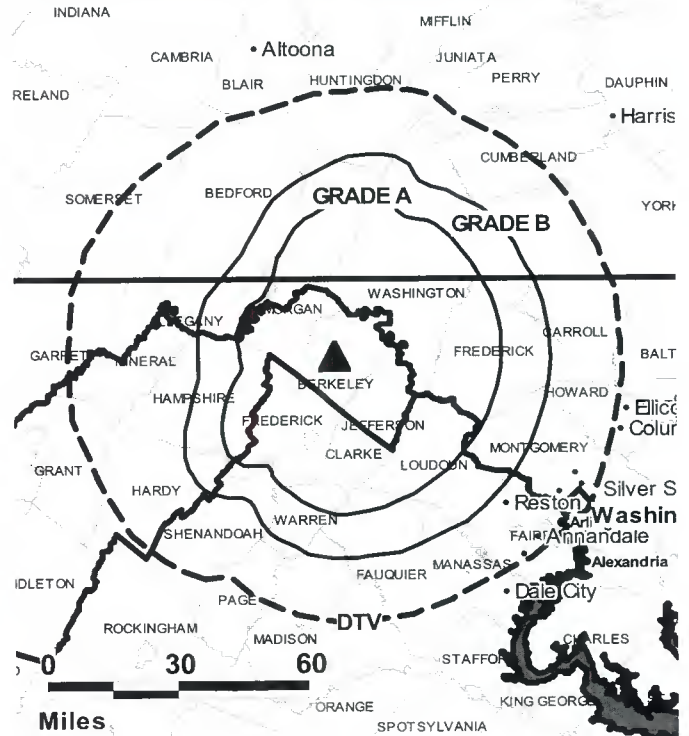
Craig Robinson, General Sales Manager.

Rates: On request.

City of License: Martinsburg. **Station DMA:** Washington, DC (Hagerstown, MD).

Rank: 8.

WVPX BPCT-20010622AAI GRANTED: 7/24/2003



© 2006 Warren Communications News

Circulation © 2005 Nielsen. Coverage based on Nielsen study.

GrandTotal	Cable TV Households	Non-cable TV Households	Total TV Households
Estimated Station Totals *	215,900	21,720	237,620
Average Weekly Circulation (2005)	21,081	3,104	24,185
Average Daily Circulation (2005)			5,991
Station DMA Total	Cable TV Households	Non-cable TV Households	Total TV Households
Estimated Station Totals *	178,100	21,720	199,820
Average Weekly Circulation (2005)	17,641	3,104	20,745
Average Daily Circulation (2005)			5,311
Other DMA Total	Cable TV Households	Non-cable TV Households	Total TV Households
Estimated Station Totals *	37,800	0	37,800
Average Weekly Circulation (2005)	3,440	0	3,440
Average Daily Circulation (2005)			680

*Estimated station totals are sums of the Nielsen TV and Cable TV household estimates for each county in which the station registers viewing of more than 5% as per the Nielsen Survey Methods.

West Virginia — Martinsburg

WVPX-DT

Ch. 12

Network Service: PAX.

Licensee: Paxson Martinsburg License Inc., 601 Clearwater Park Rd., West Palm Beach, FL 33401.

Studio: One Discovery Place, Martinsburg, WV 25401.

Mailing Address: One Discovery Place, Martinsburg, WV 25401.

Phone: 304-264-9960.

E-mail: albertmcgilvray@pax.net

Web Site: <http://www.pax.tv>

Technical Facilities: Channel No. 12 (204-210 MHz). Authorized power: 23-kw visual. Antenna: 1030-ft above av. terrain, 243-ft. above ground.

Latitude	39°	27'	27"
Longitude	78°	03'	52"

Note: Latitude and longitude coordinates shown are based on the North American Datum of 1927 (NAD 27) as currently required by the Mass Media Bureau of the FCC.

Ownership: Paxson Communications Corp. (Group Owner).

Began Operation: Station operating; no on-air date.

Personnel:

Albert McGilvray, General Manager.

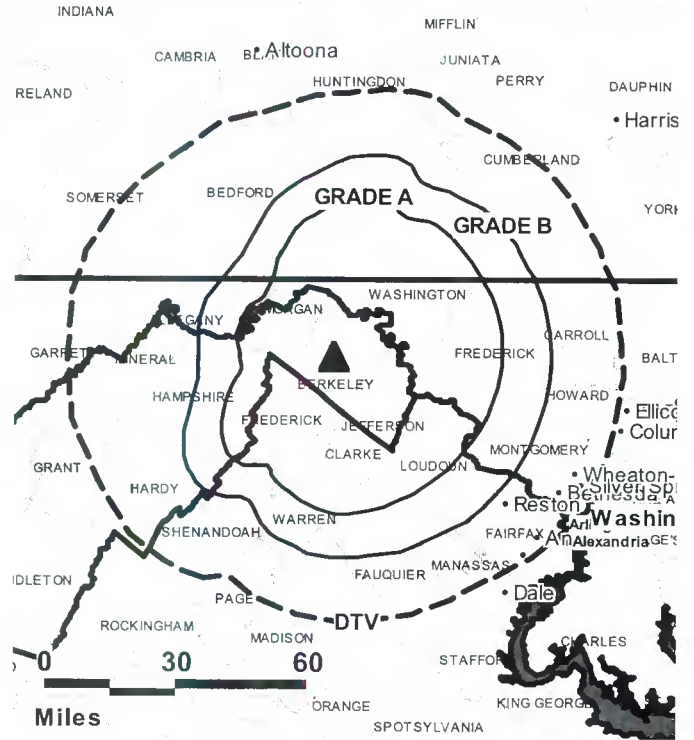
Craig Robinson, General Sales Manager.

City of License: Martinsburg. **Station DMA:** Washington, DC (Hagerstown, MD).

Rank: 8.

Nielsen Data: Not available.

WVPX-DT BMPCDT-20001227ABE GRANTED: 6/5/2001



© 2006 Warren Communications News

WOAY-DT
Ch. 50

Network Service: ABC.

Grantee: Thomas Broadcasting Co., Box 3001, Oak Hill, WV 25901.

WOAY-DT: Rte. 16 S, Oak Hill, WV 25901.

Mailing Address: Box 3001, Oak Hill, WV 25901.

Phone: 304-469-3361. **Fax:** 304-465-1420.

E-mail: amarra@woay.com; news@woay.com

Web Site: http://www.woay.com

Technical Facilities: Channel No. 50 (686-692 MHz). Authorized power: 1000-kw max. visual. Antenna: 774-ft above av. terrain, 674-ft. above ground.

Latitude	37°	57'	26"
Longitude	81°	09'	03"

Note: Latitude and longitude coordinates shown are based on the North American Datum of 1927 (NAD 27) as currently required by the Mass Media Bureau of the FCC.

Ownership: Thomas Broadcasting Co. (Group Owner).

Began Operation: Station operating under Special Temporary Authority at 0.46-kw max. visual; no on-air date.

Represented (sales): Continental Television Sales.

Personnel:

Robert R. Thomas III, President.

Al Marra, General Manager.

Mike Wilson, General & Local Sales Director.

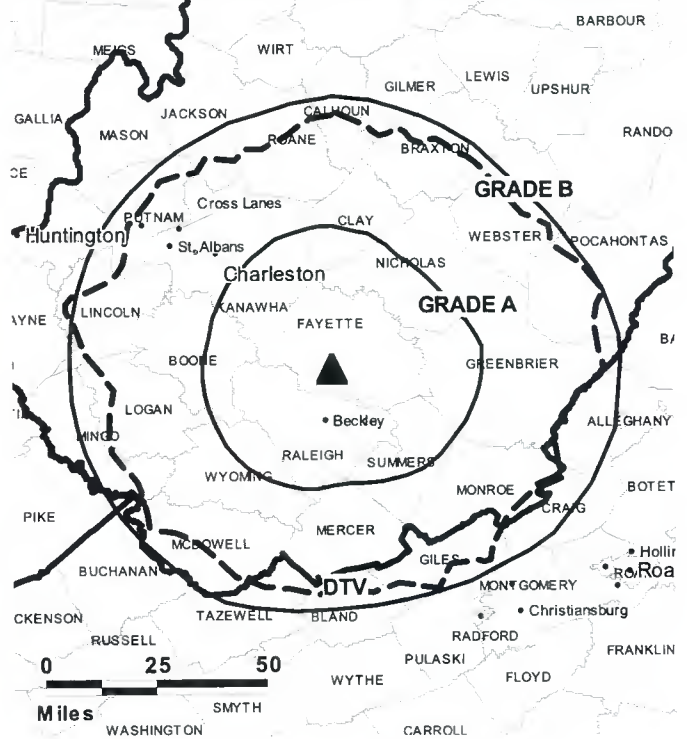
Joe Wynne, National Sales & Traffic Manager.

Bert Haney, News Director.

Jim Martin, Chief Engineer.

Andy Kahle, Promotion Manager.

WOAY-DT BPCDT-19991101AJZ GRANTED: 7/16/2001



© 2006 Warren Communications News

Denny Large, Production Manager.

City of License: Oak Hill. **Station DMA:** Bluefield-Beckley-Oak Hill, WV. **Rank:** 149.

Nielsen Data: Not available.

WOAY-TV
Ch. 4

Network Service: ABC.

Licensee: Thomas Broadcasting Co., Box 251, Oak Hill, WV 25901.

Studio: Rte. 16 S, Oak Hill, WV 25901.

Mailing Address: Box 3001, Oak Hill, WV 25901.

Phone: 304-469-3361. **Fax:** 304-465-1420.

E-mail: amarra@woay.com; news@woay.com

Web Site: http://www.woay.com

Technical Facilities: Channel No. 4 (66-72 MHz). Authorized power: 100-kw visual, 20-kw aural. Antenna: 740-ft above av. terrain, 688-ft. above ground, 2683-ft. above sea level.

Latitude 37° 57' 30"
Longitude 81° 09' 03"

Transmitter: U.S. Hwy. 16, 0.7-mi. S of Oak Hill city limits.

Digital Facilities: Channel No. 50 (686-692 MHz). Power: 1000-kw max. visual. Antenna: 774-ft above av. terrain, 674-ft. above ground.

Latitude 37° 57' 26"
Longitude 81° 09' 03"

FCC Digital File Number: BPCDT-19991101AJZ. Granted: July 16, 2001.

Note: Latitude and longitude coordinates shown are based on the North American Datum of 1927 (NAD 27) as currently required by the Mass Media Bureau of the FCC.

News Services: AP, ABC NewsOne.

Ownership: Thomas Broadcasting Co. (Group Owner).

Began Operation: December 3, 1954.

Represented (sales): Continental Television Sales.

Represented (legal): Fletcher, Heald & Hildreth PLC.

Represented (engineering): Silliman & Silliman.

Personnel:

Robert R. Thomas III, President.

Al Marra, General Manager.

Mike Wilson, General & Local Sales Manager.

Joe Wynne, National Sales & Traffic Manager.

Beret Haney, News Director.

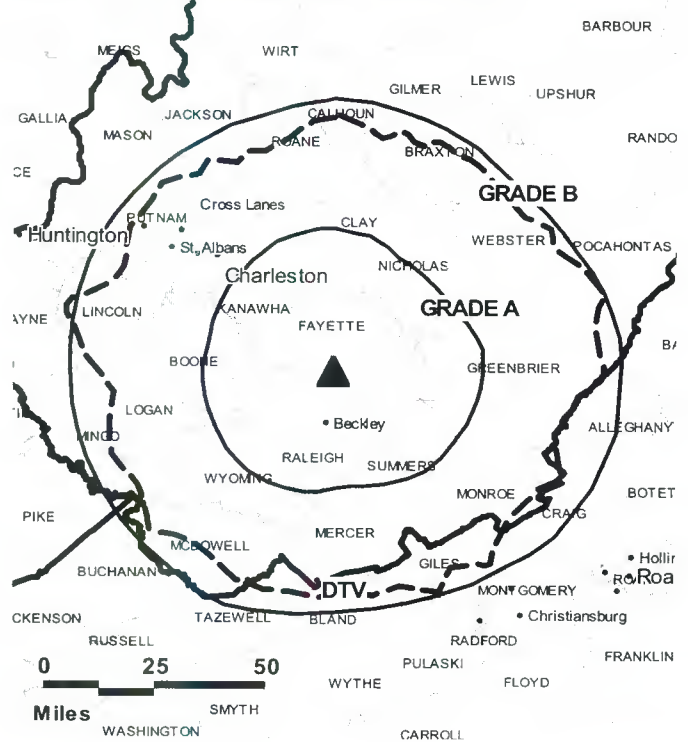
Jim Martin, Chief Engineer.

Andy Kahle, Promotion Manager.

Denny Large, Production Manager.

Rates: On request.

WOAY-TV BMPCT-2280 GRANTED: 8/3/1954



© 2006 Warren Communications News

City of License: Oak Hill. **Station DMA:** Bluefield-Beckley-Oak Hill, WV. **Rank:** 149.

Circulation © 2005 Nielsen. Coverage based on Nielsen study.

GrandTotal	Cable TV Households	Non-cable TV Households	Total TV Households
Estimated Station Totals *	139,640	26,590	166,230
Average Weekly Circulation (2005)	65,603	5,857	71,460
Average Daily Circulation (2005)			31,457
Station DMA Total	Cable TV Households	Non-cable TV Households	Total TV Households
Estimated Station Totals *	110,580	21,450	132,030
Average Weekly Circulation (2005)	58,770	5,112	63,882
Average Daily Circulation (2005)			28,296
Other DMA Total	Cable TV Households	Non-cable TV Households	Total TV Households
Estimated Station Totals *	29,060	5,140	34,200
Average Weekly Circulation (2005)	6,833	745	7,578
Average Daily Circulation (2005)			3,161

*Estimated station totals are sums of the Nielsen TV and Cable TV household estimates for each county in which the station registers viewing of more than 5% as per the Nielsen Survey Methods.

WTAP-DT
Ch. 49

Network Service: NBC.

Licensee: Gray Television Licensee Inc., 1750 K St. NW, Suite 1200, Washington, DC 20005.

Studio: One Television Plaza, Parkersburg, WV 26101.

Mailing Address: One Television Plaza, Parkersburg, WV 26101.

Phone: 304-485-4588. **Fax:** 304-422-3920.

E-mail: gm@wtap.com

Web Site: http://www.wtap.com

Technical Facilities: Channel No. 49 (680-686 MHz). Authorized power: 47.4-kw max. visual, aural. Antenna: 633-ft above av. terrain, 440-ft. above ground, 1407-ft. above sea level.

Latitude	39°	20'	59"
Longitude	81°	33'	56"

Note: Latitude and longitude coordinates shown are based on the North American Datum of 1927 (NAD 27) as currently required by the Mass Media Bureau of the FCC.

Ownership: Gray Television Inc. (Group Owner).

Began Operation: January 15, 2004. High Definition.

Represented (legal): Wiley, Rein & Fielding.

Represented (sales): Continental Television Sales.

Personnel:

Roger Sheppard, Vice President & Station Manager.

Shane Vass, Sales Manager.

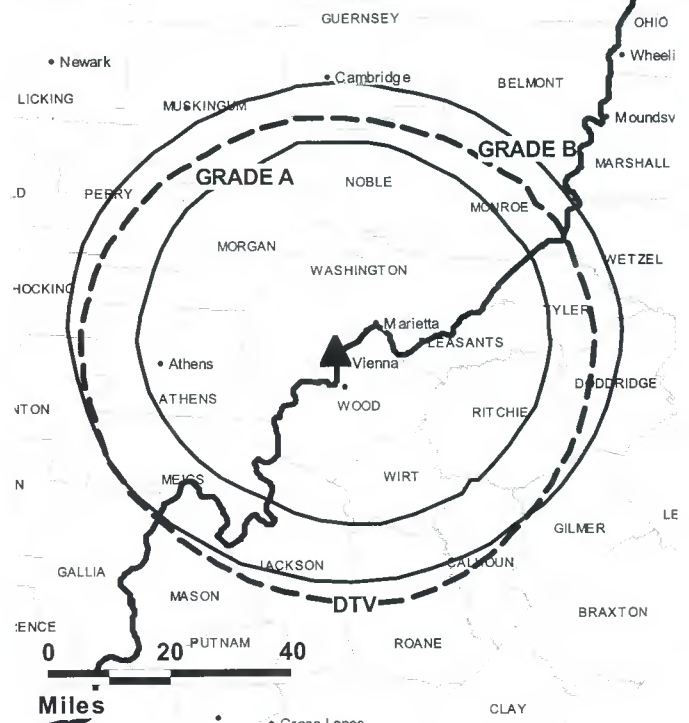
Bruce Layman, News Director.

Joe Dumas, Chief Engineer.

Judy Lung, Business Manager.

Joyce Anrile, Program & Promotion Director.

WTAP-DT BMPCDT-20030806AAR GRANTED: 1/9/2004



© 2006 Warren Communications News

Larry White, Production Manager.

Jeff Nutter, Creative Services Manager.

Tammy Lockhart, Traffic Manager.

City of License: Parkersburg. **Station DMA:** Parkersburg, WV. **Rank:** 190.

Nielsen Data: Not available.

West Virginia — Parkersburg

WTAP-TV Ch. 15

Network Service: NBC.

Licensee: Gray Television Licensee Inc., 1750 K St. NW, Suite 1200, Washington, DC 20005.

Studio: One Television Plaza, Parkersburg, WV 26101.

Mailing Address: One Television Plaza, Parkersburg, WV 26101.

Phone: 304-485-4588. **Fax:** 304-422-3920.

E-mail: gm@wtap.com

Web Site: http://www.wtap.com

Technical Facilities: Channel No. 15 (476-482 MHz). Authorized power: 220-kw max. visual, aural. Antenna: 630-ft above av. terrain, 440-ft. above ground, 1407-ft. above sea level.

Latitude 39° 20' 59"
Longitude 81° 33' 56"

Digital Facilities: Channel No. 49 (680-686 MHz). Power: 47.4-kw max. visual, aural. Antenna: 633-ft above av. terrain, 440-ft. above ground, 1407-ft. above sea level.

Latitude 39° 20' 59"
Longitude 81° 33' 56"

FCC Digital File Number: BPCDT-19991028ADE. Granted: January 09, 2004.

Note: Latitude and longitude coordinates shown are based on the North American Datum of 1927 (NAD 27) as currently required by the Mass Media Bureau of the FCC.

News Services: NBC News Channel, CNN Newsource, AP.

Ownership: Gray Television Inc. (Group Owner).

Began Operation: October 8, 1953. Sale to present owner by Benedek Broadcasting Co. LLC approved by FCC August 29, 2002 (Television Digest, Vol. 42:14). Sale to Benedek Broadcasting Co. LLC by CMA Communications Inc. (Robert E. Richardson, et al.), approved by FCC October 3, 1979 (Vol. 19:44). Sale to CMA Communications by R. L. Drake Co. approved by FCC November 1974. Sale to Broadcasting Services Inc. by Zanesville Times-Recorder & Signal approved by FCC November 2, 1967. Sale to Zanesville Times-Recorder & Signal by Frank Baer-Howard Chernoff group approved by FCC March 30, 1955 (Vol. 11:10, 14).

Represented (legal): Wiley, Rein & Fielding.

Represented (sales): Continental Television Sales.

Personnel:

Roger Sheppard, Vice President & Station Manager.

Shane Vass, Sales Manager.

Judy Lung, Business Manager.

Bruce Layman, News Director.

Joe Dumas, Chief Engineer.

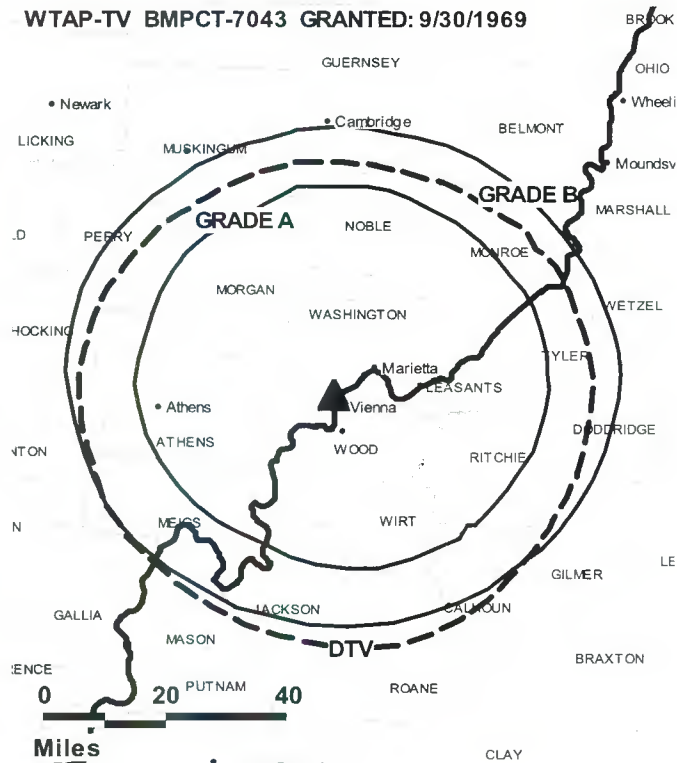
Joyce Ancrile, Program & Promotion Director.

Larry White, Production Manager.

Jeff Nutter, Creative Services Director.

Tammy Lockhart, Traffic Manager.

WTAP-TV BMPCT-7043 GRANTED: 9/30/1969



Highest 30 Sec. Rate: \$1000.

City of License: Parkersburg. **Station DMA:** Parkersburg, WV. **Rank:** 190.

Circulation © 2005 Nielsen. Coverage based on Nielsen study.

GrandTotal	Cable TV Households	Non-cable TV Households	Total TV Households
Estimated Station Totals *	77,230	23,430	100,660
Average Weekly Circulation (2005)	50,023	8,854	58,877
Average Daily Circulation (2005)			36,650
Station DMA Total	Cable TV Households	Non-cable TV Households	Total TV Households
Estimated Station Totals *	48,870	15,920	64,790
Average Weekly Circulation (2005)	42,372	7,153	49,525
Average Daily Circulation (2005)			33,660
Other DMA Total	Cable TV Households	Non-cable TV Households	Total TV Households
Estimated Station Totals *	28,360	7,510	35,870
Average Weekly Circulation (2005)	7,651	1,701	9,352
Average Daily Circulation (2005)			2,990

*Estimated station totals are sums of the Nielsen TV and Cable TV household estimates for each county in which the station registers viewing of more than 5% as per the Nielsen Survey Methods.

West Virginia — Weston

WDTV
Ch. 5

Network Service: CBS.

Licensee: Withers Broadcasting Co. of West Virginia, 5 Television Dr., Box 480, Bridgeport, WV 26330.

Studio: 5 Television Dr., Bridgeport, WV 26330.

Mailing Address: Box 480, Bridgeport, WV 26330.

Phone: 304-848-5000. **Fax:** 304-842-7501.

E-mail: timdefazio@wdtv.com

Web Site: http://www.wdtv.com

Technical Facilities: Channel No. 5 (76-82 MHz). Authorized power: 100-kw visual, 20-kw aural. Antenna: 884-ft above av. terrain, 505-ft. above ground, 2165-ft. above sea level.

Latitude 39° 04' 27"
Longitude 80° 25' 28"

Transmitter: Television Park, Fisher Mountain, U.S. Rte. 19, Weston.

Digital Facilities: Channel No. 6 (82-88 MHz). Power: 10-kw visual. Antenna: 814-ft above av. terrain, 426-ft. above ground, 2066-ft. above sea level.

Latitude 39° 04' 29"
Longitude 80° 25' 28"

FCC Digital File Number: BPCDT-19991029AF0. Granted: October 09, 2003.

Note: Latitude and longitude coordinates shown are based on the North American Datum of 1927 (NAD 27) as currently required by the Mass Media Bureau of the FCC.

Satellite Earth Stations: Transmitter GE; AFC, 3.3-meter Ku-band; Scientific-Atlanta, 4.6-meter C-band; ADM, 6-meter C-band; Scientific-Atlanta, 7-meter C-band; Scientific-Atlanta, M/A-Corn, General Instrument, Chapparral, Automation Techniques receivers.

News Service: AP.

Ownership: W. Russell Withers Jr. (Group Owner).

Began Operation: June 22, 1960. Sale to present owner by Broadcasting Industries of West Virginia approved by FCC April 5, 1973. Transfer of control to William A. Meehan, Receiver, by Broadcast Industries of West Virginia approved by FCC June 30, 1971. Sale to Broadcast Industries (formerly Medallion Pictures) by J. Patrick Beacom, Thomas P. Johnson & George W. Eby approved by FCC August 24, 1966 (Television Digest, Vol. 6:34, 35).

Represented (sales): Continental Television Sales.

Represented (legal): Baraff, Koerner & Olender PC.

Personnel:

Tim DeFazio, General Manager & General Sales Manager.

Howard Spurlock, Local Sales Manager.

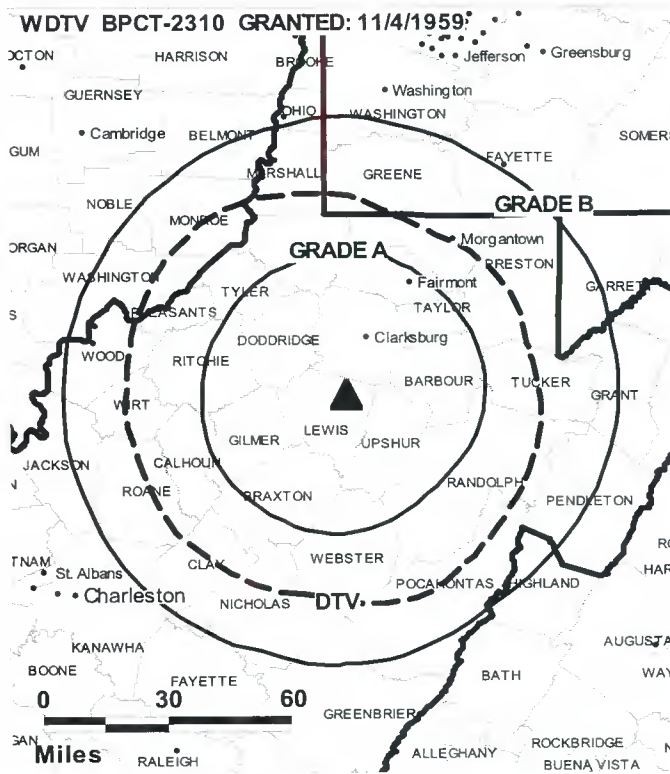
Scott Snyder, News Director.

Dave Compton, Chief Engineer.

Barbara Scott, Traffic & Business Manager.

Nathan Allen, Program Director.

Caffie Busdeker, Promotion Director.



© 2006 Warren Communications News

John Breen, Production Manager.

Highest 30 Sec. Rate: \$1000.

City of License: Weston. **Station DMA:** Clarksburg-Weston, WV. **Rank:** 165.

Circulation © 2005 Nielsen. Coverage based on Nielsen study.

GrandTotal	Cable TV Households	Non-cable TV Households	Total TV Households
Estimated Station Totals *	127,380	64,040	191,420
Average Weekly Circulation (2005)	70,598	15,745	86,343
Average Daily Circulation (2005)			41,767
Station DMA Total	Cable TV Households	Non-cable TV Households	Total TV Households
Estimated Station Totals *	71,960	37,520	109,480
Average Weekly Circulation (2005)	50,954	11,799	62,753
Average Daily Circulation (2005)			33,021
Other DMA Total	Cable TV Households	Non-cable TV Households	Total TV Households
Estimated Station Totals *	55,420	26,520	81,940
Average Weekly Circulation (2005)	19,644	3,946	23,590
Average Daily Circulation (2005)			8,746

*Estimated station totals are sums of the Nielsen TV and Cable TV household estimates for each county in which the station registers viewing of more than 5% as per the Nielsen Survey Methods.

WDTV-DT
Ch. 6

Network Service: CBS.

Licensee: Withers Broadcasting Co. of West Virginia, 5 Television Dr., Bridgeport, WV 26330.

Studio: 5 Television Dr., Bridgeport, WV 26330.

Mailing Address: 5 Television Dr., Bridgeport, WV 26330.

Phone: 304-848-5000. **Fax:** 304-842-7501.

E-mail: timdefazio@wdtv.com

Web Site: <http://www.wdtv.com>

Technical Facilities: Channel No. 6 (82-88 MHz). Authorized power: 10-kw visual.
Antenna: 814-ft above av. terrain, 426-ft. above ground, 2066-ft. above sea level.

Latitude	39°	04'	29"
Longitude	80°	25'	28"

Note: Latitude and longitude coordinates shown are based on the North American Datum of 1927 (NAD 27) as currently required by the Mass Media Bureau of the FCC.

News Services: CNN Newsource, CBS Newspath, AP.

Ownership: W. Russell Withers Jr. (Group Owner).

Represented (sales): Continental Television Sales.

Personnel:

Tim DeFazio, General Manager & General Sales Manager.

Howard Spurlock, Local Sales Manager.

Scott Snyder, News Director.

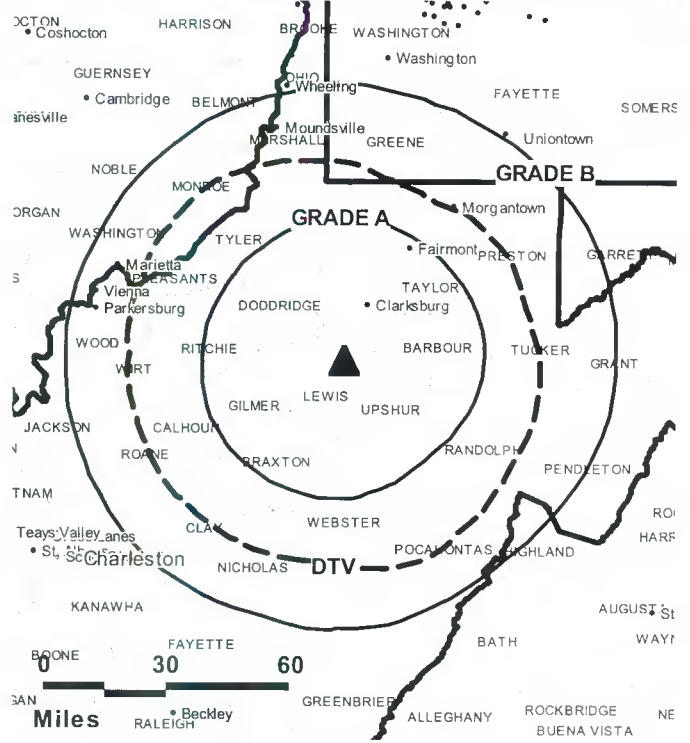
Dave Compton, Chief Engineer.

Barbara Scott, Business & Traffic Manager.

Nathan Allen, Program Director.

Caffie Busdeker, Promotion Director.

WDTV-DT BPCDT-19991029AFO GRANTED: 10/9/2003



John Breen, Production Manager.

City of License: Weston. **Station DMA:** Clarksburg-Weston, WV. **Rank:** 165.

Nielsen Data: Not available.

WTRF-DT
Ch. 32

Network Service: CBS.

Grantee: West Virginia Media Holdings LLC, Box 11848, Charleston, WV 25339.

Studio: 96 16th St., Wheeling, WV 26003-0744.

Mailing Address: 96 16th St., Wheeling, WV 26003-0744.

Phone: 304-232-7777. **Fax:** 304-232-4975.

E-mail: wtrf@wtrf.com

Web Site: http://www.wtrf.com

Technical Facilities: Channel No. 32 (578-584 MHz). Authorized power: 730.9-kw max. visual. Antenna: 961-ft above av. terrain, 705-ft. above ground.

Latitude	40°	03'	41"
Longitude	80°	45'	08"

Note: Latitude and longitude coordinates shown are based on the North American Datum of 1927 (NAD 27) as currently required by the Mass Media Bureau of the FCC.

Ownership: West Virginia Media Holdings LLC (Group Owner).

Began Operation: Station operating under Special Temporary Authority at 4.5-kw max. visual; no on-air date.

Represented (sales): Petry Television Inc.

Personnel:

Roger Lyons, General Manager.

Brad Stanford, Operations Manager & Chief Engineer.

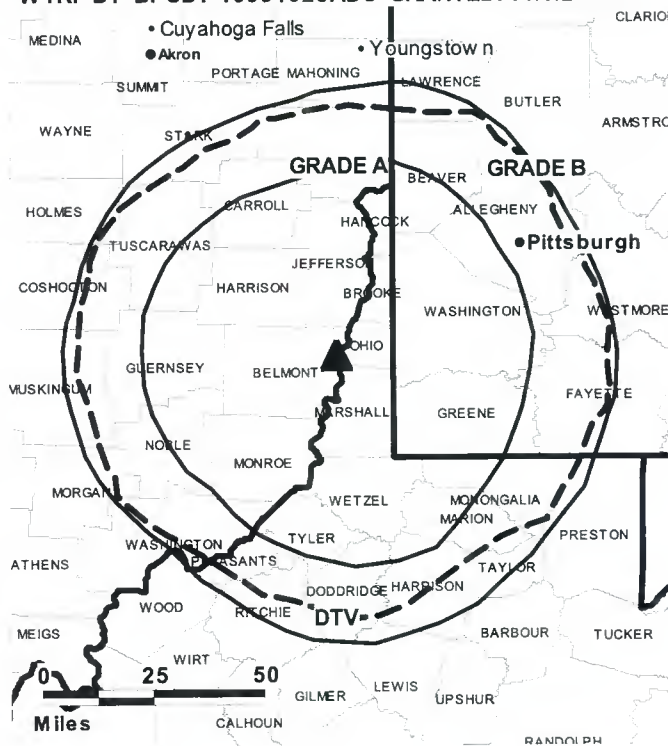
Jim Squibb, Jr., General Sales Manager.

Brenda Danehart-Gessler, News Director.

Tom Guadino, Business Manager.

M. J. Coss, Program & Traffic Manager.

WTRF-DT BPCDT-19991028ADC GRANTED: 11/5/2001



© 2006 Warren Communications News

Karen Krafton, Promotions Manager.

City of License: Wheeling. **Station DMA:** Wheeling, WV-Steubenville, OH. **Rank:** 154.

Nielsen Data: Not available.

West Virginia — Wheeling

WTRF-TV Ch. 7

Network Service: CBS.

Licensee: West Virginia Media Holdings LLC, Box 11848, Charleston, WV 25339.

Studio: 96 16th St., Wheeling, WV 26003.

Mailing Address: 96 16th St., Wheeling, WV 26003.

Phone: 304-232-7777. **Fax:** 304-232-4975.

E-mail: wtrf@wtrf.com

Web Site: http://www.wtrf.com

Technical Facilities: Channel No. 7 (174-180 MHz). Authorized power: 316-kw visual, 30.9-kw aural. Antenna: 962-ft above av. terrain, 740-ft. above ground, 2025-ft. above sea level.

Latitude 40° 03' 41"
Longitude 80° 45' 08"

Transmitter: RD 1, Kirkwood Heights, Bridgeport, OH.

Digital Facilities: Channel No. 32 (578-584 MHz). Power: 730.9-kw max. visual. Antenna: 961-ft above av. terrain, 705-ft. above ground.

Latitude 40° 03' 41"
Longitude 80° 45' 08"

FCC Digital File Number: BPCDT-19991028ADC. Granted: November 05, 2001.

Note: Latitude and longitude coordinates shown are based on the North American Datum of 1927 (NAD 27) as currently required by the Mass Media Bureau of the FCC.

Satellite Earth Stations: Transmitter RCA; M/A-Com, Ku-band; Chapparral, KC-band; Uniden, 3.5-meter; Scientific-Atlanta, 7-meter C-band; Microdyne, 7-meter C-band; Uniden, Scientific-Atlanta, Microdyne, M/A-Com, Chapparral receivers.

News Service: AP.

Ownership: West Virginia Media Holdings LLC (Group Owner).

Began Operation: October 24, 1953. Sale to present owner by Benedek Broadcasting Co. LLC approved by FCC March 12, 2002 (Television Digest, Vol. 42:14). Transfer of control to Benedek Broadcasting Co. LLC from Brissette Broadcasting approved by FCC May 22, 1996 (Vol. 35:37, 52). Sale to Brissette Broadcasting Corp. by Adams Communications approved by FCC December 24, 1991. Sale to Adams Communications by Wesray Corp. approved by FCC December 23, 1987. Sale to Wesray Corp. by Forward Communications approved by FCC August 16, 1984. Transfer of control to Forward Communications from Albert V. Dix family approved by FCC February 28, 1969. Forward assumed control April 8, 1969. Previously, Dix family increased holdings from 30% to 90% by stock purchases from Wheeling Intelligencer and News Register (30%) and Thomas Bloch family & estate after FCC approved transfer of control December 17, 1958 (Vol. 14:46, 48, 52).

Represented (sales): Petry Television Inc.

Represented (legal): Wiley, Rein & Fielding.

Personnel:

Roger Lyon, General Manager.

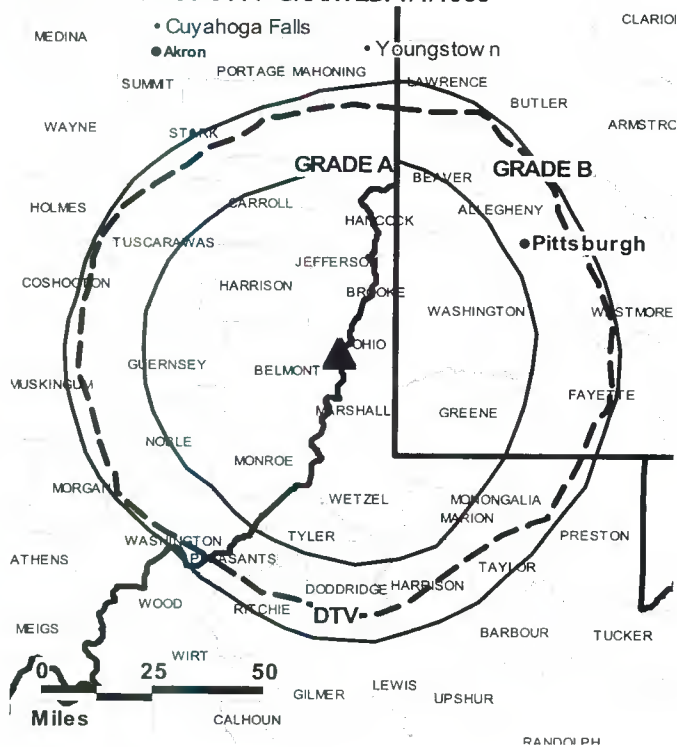
Brad Stanford, Chief Engineer & Operations Manager.

Jim Squibb Jr., General Sales Manager.

Brenda Danehart-Gessler, News Director.

Tom Guadino, Business Manager.

WTRF-TV BPCT-3111 GRANTED: 1/4/1963



M. J. Coss, Program & Traffic Manager.

Karen Kafton, Promotions Manager.

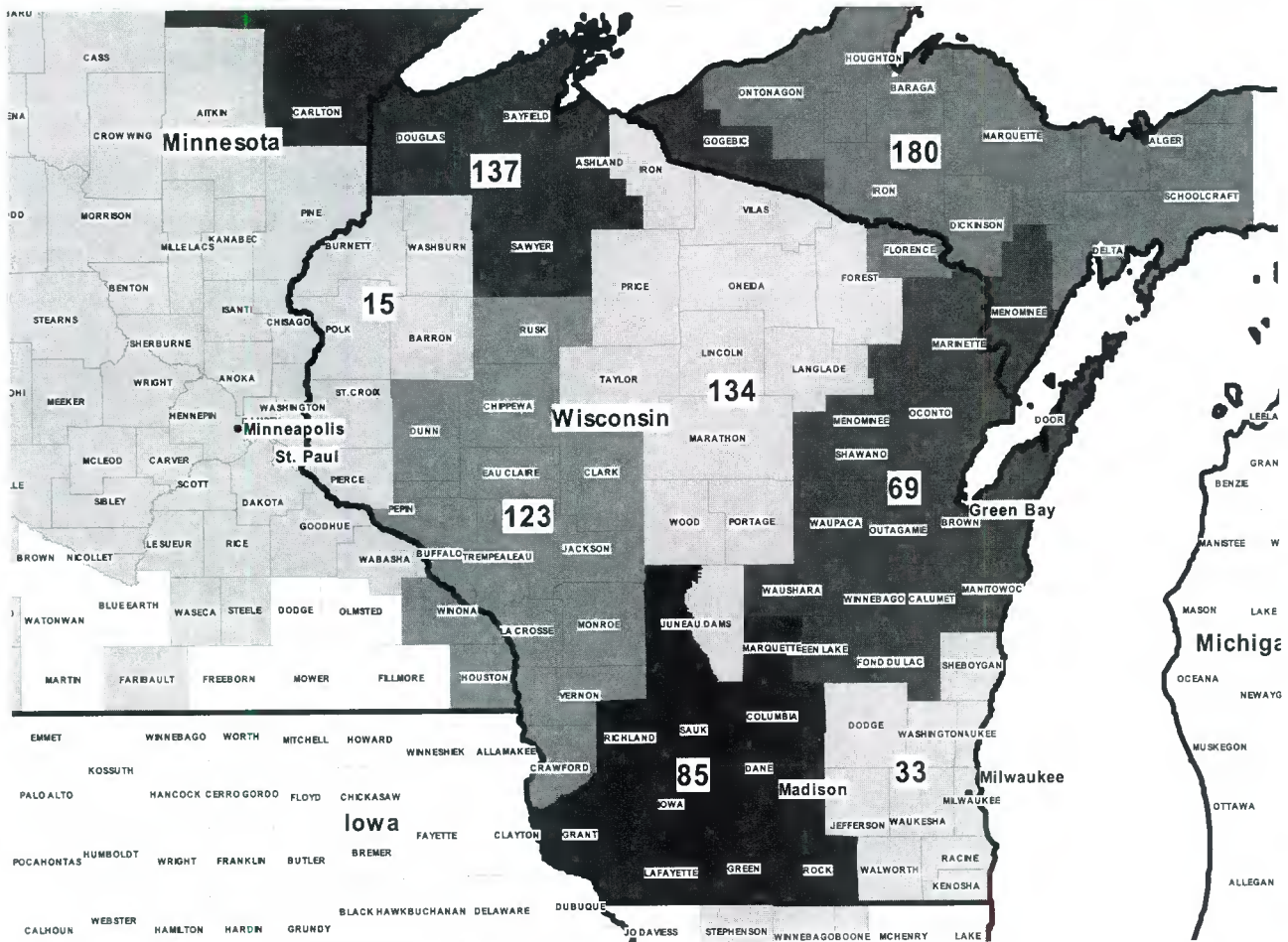
Highest 30 Sec. Rate: \$600.

City of License: Wheeling. **Station DMA:** Wheeling, WV-Steubenville, OH. **Rank:** 154.

Circulation © 2005 Nielsen. Coverage based on Nielsen study.

GrandTotal	Cable TV Households	Non-cable TV Households	Total TV Households
Estimated Station Totals *	188,150	74,260	262,410
Average Weekly Circulation (2005)	91,745	20,933	112,678
Average Daily Circulation (2005)			56,199
Station DMA Total	Cable TV Households	Non-cable TV Households	Total TV Households
Estimated Station Totals *	108,870	35,460	144,330
Average Weekly Circulation (2005)	70,931	16,384	87,315
Average Daily Circulation (2005)			48,943
Other DMA Total	Cable TV Households	Non-cable TV Households	Total TV Households
Estimated Station Totals *	79,280	38,800	118,080
Average Weekly Circulation (2005)	20,814	4,549	25,363
Average Daily Circulation (2005)			7,256

*Estimated station totals are sums of the Nielsen TV and Cable TV household estimates for each county in which the station registers viewing of more than 5% as per the Nielsen Survey Methods.



© 2006 Warren Communications News

MARKET	NIelsen DMA TV HOUSEHOLDS	RANK	MARKET AREA COMMERCIAL STATIONS
Minneapolis-St. Paul, MN	1,652,940	15	KARE (11); KARE-DT (35); KCCO-DT (24); KCCO-TV (7); KCCW-DT (20); KCCW-TV (12); KFTC (26); KMSP-DT (26); KMSP-TV (9); KMWB (23); KMWB-DT (22); KPXM (41); KPXM-DT (40); KRWF (43); KRWF-DT (27); KSAX (42); KSAX-DT (36); KSTC-DT (44); KSTC-TV (45); KSTP-DT (50); KSTP-TV (5); WCCO-DT (32); WCCO-TV (4); WFTC (29); WFTC-DT (21)
Milwaukee, WI	880,390	33	WCGV-DT (25); WCGV-TV (24); WDJT-DT (46); WDJT-TV (58); WISN-DT (34); WISN-TV (12); WITI (6); WITI-DT (33); WJJA (49); WPXE (55); WPXE-DT (40); WTMJ-DT (28); WTMJ-TV (4); WVCY-DT (22); WVCY-TV (30); WVTM (18); WVTM-DT (61); WWRS-DT (43); WWRS-TV (52)
Green Bay-Appleton, WI	432,810	69	WACY (32); WACY-DT (59); WBAY-DT (23); WBAY-TV (2); WFRV-DT (39); WFRV-TV (5); WGBA (26); WGBA-DT (41); WIWB (14); WIWB-DT (21); WLUK-DT (51); WLUK-TV (11); WWAZ-DT (44); WWAZ-TV (68)
Madison, WI	365,550	85	WBUW (57); WBUW-DT (32); WISC-DT (50); WISC-TV (3); WKOW-DT (26); WKOW-TV (27); WMSN-DT (11); WMSN-TV (47); WMTV (15); WMTV-DT (19)
La Crosse-Eau Claire, WI	224,090	123	WEAU-DT (39); WEAU-TV (13); WEUX (48); WKBT (8); WKBT-DT (41); WLAX (25); WLAX-DT (17); WQOW (18); WQOW-DT (15); WXOW-DT (14); WXOW-TV (19)
Wausau-Rhineland, WI	182,620	134	WAOW-DT (29); WAOW-TV (9); WBIJ (4); WFXS (55); WJFW-DT (16); WJFW-TV (12); WSAW-DT (40); WSAW-TV (7); WTPX-DT (46); WYOW (34); WYOW-DT (28)
Duluth, MN-Superior, WI	168,650	137	KBJR-DT (19); KBJR-TV (6); KDLH (3); KDLH-DT (33); KQDS-DT (17); KQDS-TV (21); KR11 (11); WDIO-DT (43); WDIO-TV (10); WIRT (13); WIRT-DT (36)
Marquette, MI	89,160	180	WBKP (5); WBUP (10); WDHS (8); WDHS-DT (22); WJMN-DT (48); WJMN-TV (3); WLUC-DT (35); WLUC-TV (6); WMQF (19)

Wisconsin *Digital* Station Totals as of October 1, 2005

	VHF	UHF	TOTAL
Commercial Television	1	31	32
Educational Television	1	7	8
	2	38	40

Wisconsin Analog Station Totals as of October 1, 2005

	VHF	UHF	TOTAL
Commercial Television	14	21	35
Educational Television	1	7	8
	15	28	43

WTPX-DT

Ch. 46

Network Service: PAX.

Licensee: Paxson Wausau License Inc., 601 Clearwater Park Rd., West Palm Beach, FL 33401.

Mailing Address: 601 Clearwater Park Rd., West Palm Beach, FL 33401.

Phone: 561-682-4131. Fax: 561-659-4754.

Web Site: <http://www.pax.tv>

Technical Facilities: Channel No. 46 (662-668 MHz). Authorized power: 50-kw max. visual. Antenna: 919-ft above av. terrain, 858-ft. above ground, 2323-ft. above sea level.

Latitude	45°	03'	33"
Longitude	89°	26'	10"

Note: Latitude and longitude coordinates shown are based on the North American Datum of 1927 (NAD 27) as currently required by the Mass Media Bureau of the FCC.

Ownership: Paxson Communications Corp. (Group Owner).

Began Operation: November 15, 2001. Converted analog CP to digital operation, FCC approved switch October 4, 2001.

City of License: Antigo. Station DMA: Wausau-Rhineland, WI. Rank: 134.

Nielsen Data: Not available.

WTPX-DT BPCDT-20010223ABE GRANTED: 10/4/2001



WACY
Ch. 32

Network Service: UPN.

Licensee: Ace TV Inc., 1391 North Rd., Green Bay, WI 54313.

Studio: 1391 North Rd., Green Bay, WI 54313.

Mailing Address: Box 12328, Green Bay, WI 54307.

Phone: 920-490-0320; 920-733-3232. **Fax:** 920-494-9550.

E-mail: tatkinson@upn32.com

Web Site: http://www.upn32.com

Technical Facilities: Channel No. 32 (578-584 MHz). Authorized power: 1050-kw max. visual, 107-kw aural. Antenna: 1115-ft above av. terrain, 935-ft. above ground, 1926-ft. above sea level.

Latitude 44° 21' 30"
Longitude 87° 58' 48"

Holds CP for change to 5000-kw max. visual; BMPCT-990831LD.

Transmitter: 3329 Shirley Rd., Glenmore, Brown County.

Digital Facilities: Channel No. 59 (740-746 MHz). Power: 1000-kw max. visual. Antenna: 1054-ft above av. terrain, 869-ft. above ground, 990-ft. above sea level.

Latitude 44° 21' 30"
Longitude 87° 58' 48"

FCC Digital File Number: BPCDT-19990902AAF. Granted: January 16, 2001.

Note: Latitude and longitude coordinates shown are based on the North American Datum of 1927 (NAD 27) as currently required by the Mass Media Bureau of the FCC.

Multichannel TV Sound: Stereo only.

Satellite Earth Stations: Transmitter RCA; Fiberdome, 4-meter C-band; Vertex, 4.6-meter Ku-band; DH Satellite, 5-meter; Comtech, 5-meter; M/A-Corn, Agile Omni receivers.

LMA: Local marketing agreement with WGBA (N), Green Bay.

Ownership: Ace TV Inc. (Group Owner).

Began Operation: January 15, 1984. Transfer of control to Appleton Midwestern TV Ltd. approved by FCC April 9, 1985. Assignment to Richard D. Ellenburg, Trustee by Appleton Midwestern TV Ltd. approved by FCC November 18, 1991. Sale to present owner by Richard De. Ellenburg, Trustee approved by FCC August 3, 1992. Left air August 1993. Resumed operation June 3, 1994. Shirley Martin assumed control of ACE after death of Carl J. Martin in 2000.

Represented (sales): Continental Television Sales.

Represented (legal): Shaw Pittman.

Personnel:

Lloyd Witte, General Manager.

Mark Cramer, Station Manager & Chief Engineer.

Tanya Atkinson, Local Sales Manager.

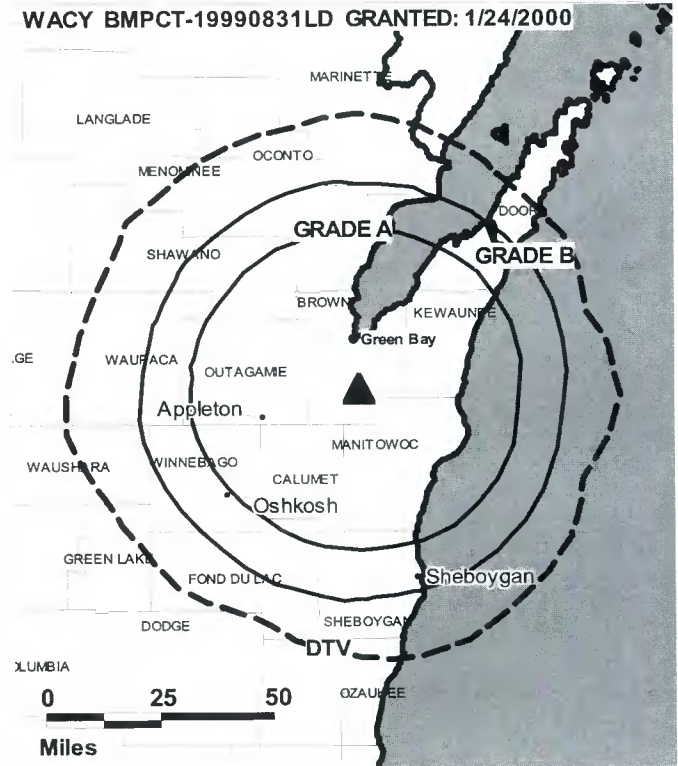
Gary Kroutz, Business Manager.

Debbie Reardon, Promotion Director.

Robert Bell, Program Director.

Eric Berger, Production Manager.

WACY BMPCT-19990831LD GRANTED: 1/24/2000



Patty Gamboa, Traffic Manager.

Rates: On request.

City of License: Appleton. **Station DMA:** Green Bay-Appleton, WI. **Rank:** 69.

Circulation © 2005 Nielsen. Coverage based on Nielsen study.

GrandTotal	Cable TV Households	Non-cable TV Households	Total TV Households
Estimated Station Totals *	241,600	203,110	444,710
Average Weekly Circulation (2005)	50,718	59,334	110,052
Average Daily Circulation (2005)			31,526
Station DMA Total	Cable TV Households	Non-cable TV Households	Total TV Households
Estimated Station Totals *	241,600	185,090	426,690
Average Weekly Circulation (2005)	50,718	58,223	108,941
Average Daily Circulation (2005)			31,417
Other DMA Total	Cable TV Households	Non-cable TV Households	Total TV Households
Estimated Station Totals *	0	18,020	18,020
Average Weekly Circulation (2005)	0	1,111	1,111
Average Daily Circulation (2005)			109

*Estimated station totals are sums of the Nielsen TV and Cable TV household estimates for each county in which the station registers viewing of more than 5% as per the Nielsen Survey Methods.

WACY-DT

Ch. 59

Network Service: UPN.

Licensee: Ace TV Inc., 417 S. Adams St., Green Bay, WI 54301.

Studio: 1391 North Rd., Green Bay., WI 54311.

Mailing Address: Green Bay, WI 54307.

Phone: 920-490-0320. **Fax:** 920-494-9550.

E-mail: pjennings@upn32.com

Web Site: <http://www.upn32.com>

Technical Facilities: Channel No. 59 (740-746 MHz). Authorized power: 1000-kw max. visual. Antenna: 1054-ft above av. terrain, 869-ft. above ground, 990-ft. above sea level.

Latitude	44°	21'	30"
Longitude	87°	58'	48"

Requests modification of CP for change to 50-kw max. visual, 1054-ft above av. terrain, 869-ft. above ground, 1859-ft. above sea level; BMPCDT-20050428AAZ.

Note: Latitude and longitude coordinates shown are based on the North American Datum of 1927 (NAD 27) as currently required by the Mass Media Bureau of the FCC.

Ownership: Ace TV Inc. (Group Owner).

Began Operation: May 1, 2002.

Represented (sales): Continental Television Sales.

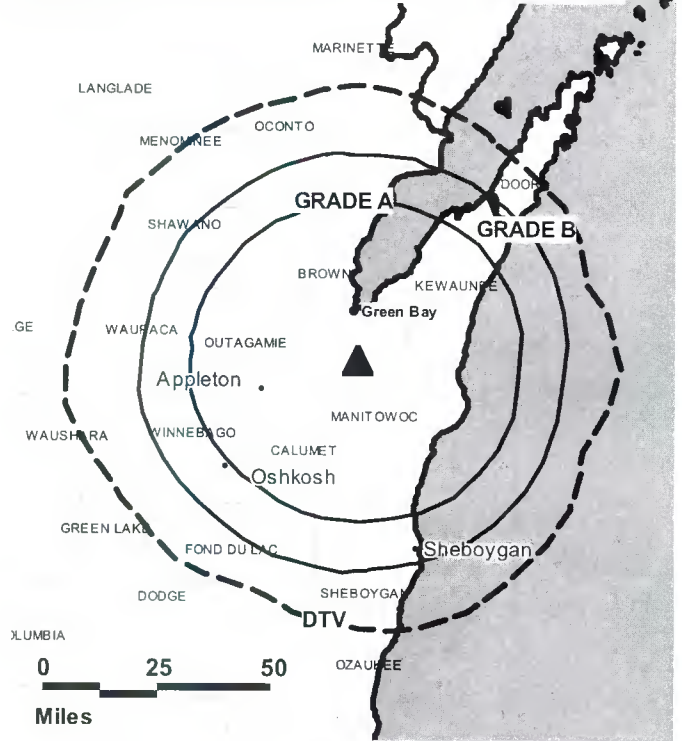
Personnel:

Robb Bell, General Manager.

Phil Jennings, Local Sales Manager.

Patty Gamboa, Traffic Manager.

WACY-DT BPCDT-19990902AAF GRANTED: 1/16/2001



© 2006 Warren Communications News

City of License: Appleton. **Station DMA:** Green Bay-Appleton, WI. **Rank:** 69.

Nielsen Data: Not available.

WEUX
Ch. 48
(Satellite of WLAX, La Crosse)

Network Service: FOX.

Licensee: Grant Media LLC, 915 Middle River Dr., Suite 409, Fort Lauderdale, FL 33304-3561.

Studio: 800 Wisconsin St., Building 2, Suite 101, Box 60, Eau Claire, WI 54701.

Mailing Address: Box 259, La Crosse, WI 54603.

Phone: 715-831-2548. **Fax:** 715-831-2550.

E-mail: programming@fox25fox48.com

Web Site: http://www.fox25fox48.com

Technical Facilities: Channel No. 48 (674-680 MHz). Authorized power: 1510-kw max. visual. Antenna: 699-ft above av. terrain, 472-ft. above ground, 1746-ft. above sea level.

Latitude 44° 57' 24"
 Longitude 91° 40' 03"

Transmitter: E. 9772 780th Ave., Dunn County, Colfax.

Digital Facilities: Channel No. 49 (680-686 MHz). Power: 1000-kw max. visual. Antenna: 666-ft above av. terrain, 407-ft. above ground, 1670-ft. above sea level.

Latitude 44° 57' 24"
 Longitude 91° 40' 03"

FCC Digital File Number: BPCDT-19991027ACD. Granted: May 14, 2001.

Note: Latitude and longitude coordinates shown are based on the North American Datum of 1927 (NAD 27) as currently required by the Mass Media Bureau of the FCC.

Ownership: Grant Broadcasting Stations (Group Owner).

Began Operation: March 8, 1993. Sale to present owner by Donald E. Clark approved by FCC December 15, 1995.

Represented (legal): Wilkinson Barker Knauer LLP.

Personnel:

Milt Grant, General Manager.

Jeff Armstrong, Station & General Sales Manager.

Clay Koenig, Local & Regional Sales Manager.

Mark Burg, Chief Engineer.

Bill Wiesjahn, Business Manager.

Barb Quillan, Program Director.

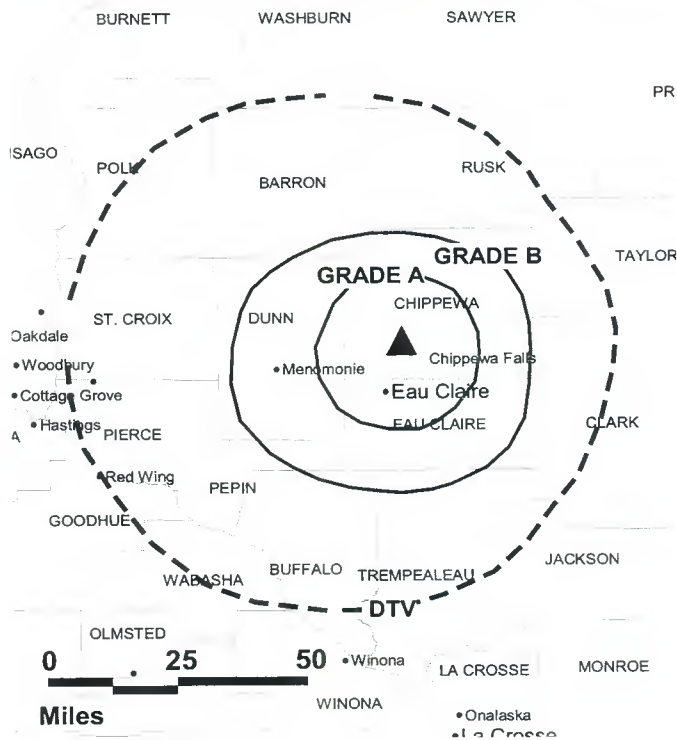
Pat Stiphout, Promotion Director.

Eric Barczak, Traffic Manager.

Highest 30 Sec. Rate: \$2000.

City of License: Chippewa Falls. **Station DMA:** La Crosse-Eau Claire, WI. **Rank:** 123.

WEUX BMPCT-931012KF GRANTED: 10/26/93



© 2006 Warren Communications News

Circulation © 2005 Nielsen. Coverage based on Nielsen study.

GrandTotal	Cable TV Households	Non-cable TV Households	Total TV Households
Estimated Station Totals *	89,430	73,570	163,000
Average Weekly Circulation (2005)	33,689	17,000	50,689
Average Daily Circulation (2005)			16,250
Station DMA Total	Cable TV Households	Non-cable TV Households	Total TV Households
Estimated Station Totals *	62,430	55,910	118,340
Average Weekly Circulation (2005)	26,324	14,550	40,874
Average Daily Circulation (2005)			13,647
Other DMA Total	Cable TV Households	Non-cable TV Households	Total TV Households
Estimated Station Totals *	27,000	17,660	44,660
Average Weekly Circulation (2005)	7,365	2,450	9,815
Average Daily Circulation (2005)			2,603

*Estimated station totals are sums of the Nielsen TV and Cable TV household estimates for each county in which the station registers viewing of more than 5% as per the Nielsen Survey Methods.

WBIJ
Ch. 4

Network Service: IND.

Grantee: Selenka Communications LLC, 4529 Hickory Heights, Oshkosh, WI 54904.

Studio: 4529 Hickory Heights, Oshkosh, WI 54904.

Mailing Address: 4529 Hickory Heights, Oshkosh, WI 54904.

Phone: 920-589-2511.

Technical Facilities: Channel No. 4 (66-72 MHz). Authorized power: 4.3-kw visual.
Antenna: 390-ft above av. terrain, 240-ft. above ground, 2039-ft. above sea level.

Latitude	45°	34'	23"
Longitude	88°	52'	57"

Transmitter: Section 29, Town 36 N, Range 13 E.

Note: Latitude and longitude coordinates shown are based on the North American Datum of 1927 (NAD 27) as currently required by the Mass Media Bureau of the FCC.

Ownership: Dennis R. Selenka (Group Owner).

Began Operation: June 21, 2003. Sale pends to Quincy Broadcasting Co. (Television Digest, Vol. 41:23).

Represented (legal): Rosenman & Colin LLP.

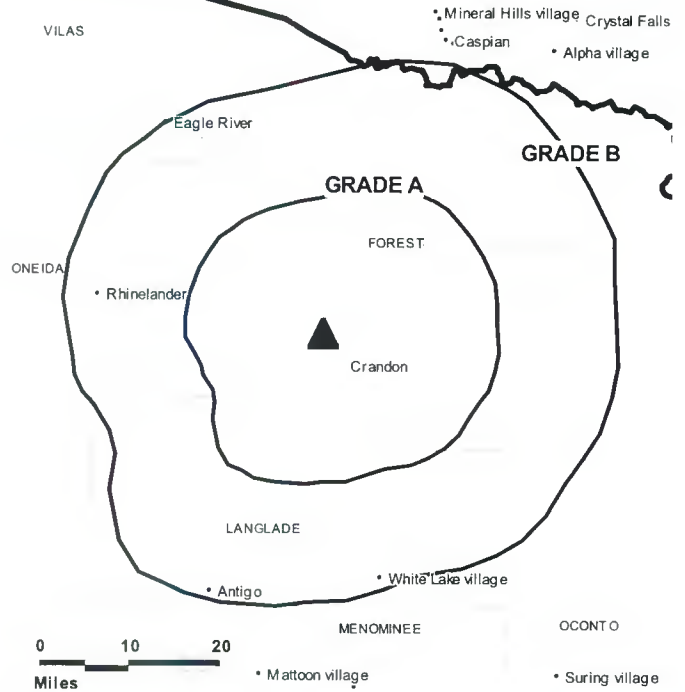
Personnel:

Dennis Selenka, General Manager.

City of License: Crandon. **Station DMA:** Wausau-Rhineland, WI. **Rank:** 134.

Nielsen Data: Not available.

WBIJ BLCT-20030812AAQ GRANTED: 7/7/2004



© 2006 Warren Communications News

WYOW

Ch. 34

(Satellite of WAOW-TV, Wausau)

Network Service: ABC.

Licensee: WAOW-WYOW Television Inc., Box 909, Quincy, IL 62306.

Studio: 4941 Hwy. 70 W, Eagle River, WI 54521.

Mailing Address: Box 2705, Eagle River, WI 54521.

Phone: 715-477-2020. **Fax:** 715-477-2438.

E-mail: cbaker@waow.com

Web Site: http://www.wyowtv34.com

Technical Facilities: Channel No. 34 (590-596 MHz). Authorized power: 2400-kw max. visual. Antenna: 505-ft above av. terrain, 459-ft. above ground, 2139-ft. above sea level.

Latitude 45° 46' 30"
Longitude 89° 14' 55"

Digital Facilities: Channel No. 28 (554-560 MHz). Power: 70-kw max. visual, aural. Antenna: 472-ft above av. terrain, 426-ft. above ground, 2106-ft. above sea level.

Latitude 45° 46' 30"
Longitude 89° 14' 55"

Note: Latitude and longitude coordinates shown are based on the North American Datum of 1927 (NAD 27) as currently required by the Mass Media Bureau of the FCC.

Ownership: Quincy Broadcasting Co. (Group Owner).

Began Operation: December 22, 1996.

Represented (legal): Rosenman & Colin LLP.

Personnel:

Laurin Jorstad, General Manager.

Carol Kellum, General Sales Manager.

Randy Winter, News Director.

Russ Crass, Chief Engineer.

Sharon Ortel, Program Director.

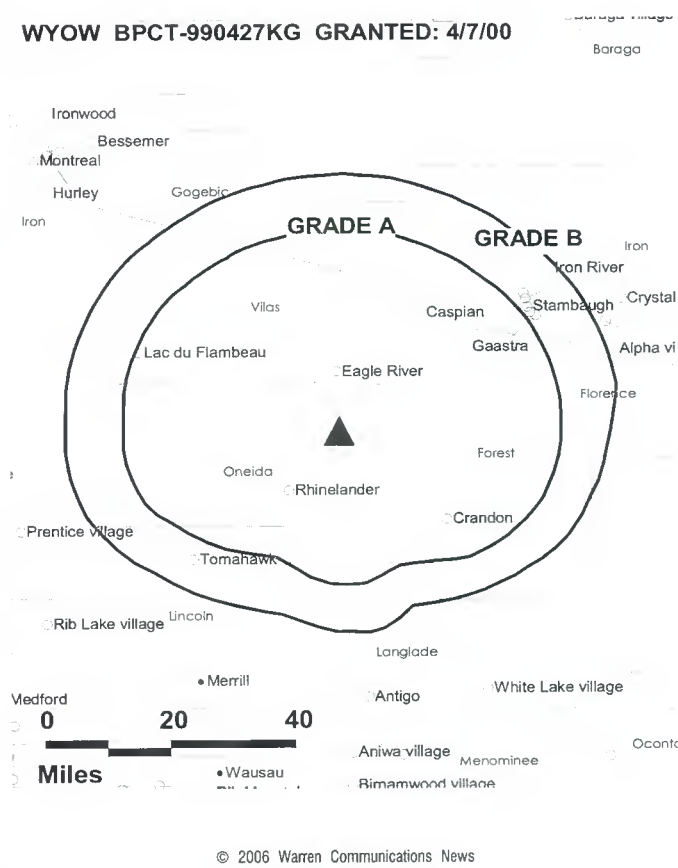
Mark Oliver, Promotion Director.

Tracy Mueller, Traffic Manager.

Highest 30 Sec. Rate: \$3300.

City of License: Eagle River. **Station DMA:** Wausau-Rhineland, WI. **Rank:** 134.

WYOW BPCT-990427KG GRANTED: 4/7/00



Circulation © 2005 Nielsen. Coverage based on Nielsen study.

GrandTotal	Cable TV Households	Non-cable TV Households	Total TV Households
Estimated Station Totals *	24,480	17,200	41,680
Average Weekly Circulation (2005)	8,482	3,372	11,854
Average Daily Circulation (2005)			5,202
Station DMA Total	Cable TV Households	Non-cable TV Households	Total TV Households
Estimated Station Totals *	17,380	15,300	32,680
Average Weekly Circulation (2005)	7,689	3,248	10,937
Average Daily Circulation (2005)			4,984
Other DMA Total	Cable TV Households	Non-cable TV Households	Total TV Households
Estimated Station Totals *	7,100	1,900	9,000
Average Weekly Circulation (2005)	793	124	917
Average Daily Circulation (2005)			218

*Estimated station totals are sums of the Nielsen TV and Cable TV household estimates for each county in which the station registers viewing of more than 5% as per the Nielsen Survey Methods.

WYOW-DT

Ch. 28

Network Service: ABC.

Grantee: WAOW-WYOW Television Inc., Box 909, Quincy, IL 62306.

Studio: 4971 Hwy. 70 W, Eagle River, WI 54521.

Mailing Address: Box 2705, Eagle River, WI 54521.

Phone: 715-477-2020. **Fax:** 715-477-2438.

E-mail: cbaker@waow.com

Web Site: <http://www.wyowtv34.com>

Technical Facilities: Channel No. 28 (554-560 MHz). Authorized power: 70-kw max. visual, aural. Antenna: 472-ft above av. terrain, 426-ft. above ground, 2106-ft. above sea level.

Latitude	45°	46'	30"
Longitude	89°	14'	55"

Note: Latitude and longitude coordinates shown are based on the North American Datum of 1927 (NAD 27) as currently required by the Mass Media Bureau of the FCC.

Ownership: Quincy Broadcasting Co. (Group Owner).

Began Operation: Station operating under Special Temporary Authority at 70-kw max. visual; no on-air date

Personnel:

Laurin Jorstad, President & General Manager.

Carol Kellum, General Sales Manager.

Randy Winter, News Director.

Russ Crass, Chief Engineer.

Sharon Ortel, Program Director.

Mark Oliver, Promotion Director.

Tracy Mueller, Traffic Manager.

City of License: Eagle River. **Station DMA:** Wausau-Rhineland, WI. **Rank:** 134.

Nielsen Data: Not available.

WEAU-DT
Ch. 39

Network Service: NBC.

Grantee: Gray Television Licensee Inc., 1750 K St. NW, Suite 1200, Washington, DC 20005.

Studio: 1907 S. Hastings Way, Eau Claire, WI 54701.

Mailing Address: Box 47, Eau Claire, WI 54702-0047.

Phone: 715-835-1313; 715-832-3474. **Fax:** 715-832-0246.

E-mail: weau@weau.com

Web Site: <http://www.weau.com>

Technical Facilities: Channel No. 39 (320-626 MHz). Authorized power: 982-kw max. visual, aural. Antenna: 1920-ft above av. terrain, 1863-ft. above ground, 2959-ft. above sea level.

Latitude	44°	39'	50"
Longitude	90°	57'	41"

Note: Latitude and longitude coordinates shown are based on the North American Datum of 1927 (NAD 27) as currently required by the Mass Media Bureau of the FCC.

Ownership: Gray Television Inc. (Group Owner).

Began Operation: Station operating under Special Temporary Authority at 500-kw max. visual; no on-air date.

Represented (sales): Continental Television Sales.

Represented (sales): TeleRep Inc.

Represented (legal): Wiley, Rein & Fielding.

Personnel:

Charlie Peterson, President & General Manager.

Emily Edwards, Operations, Program & Promotions Director.

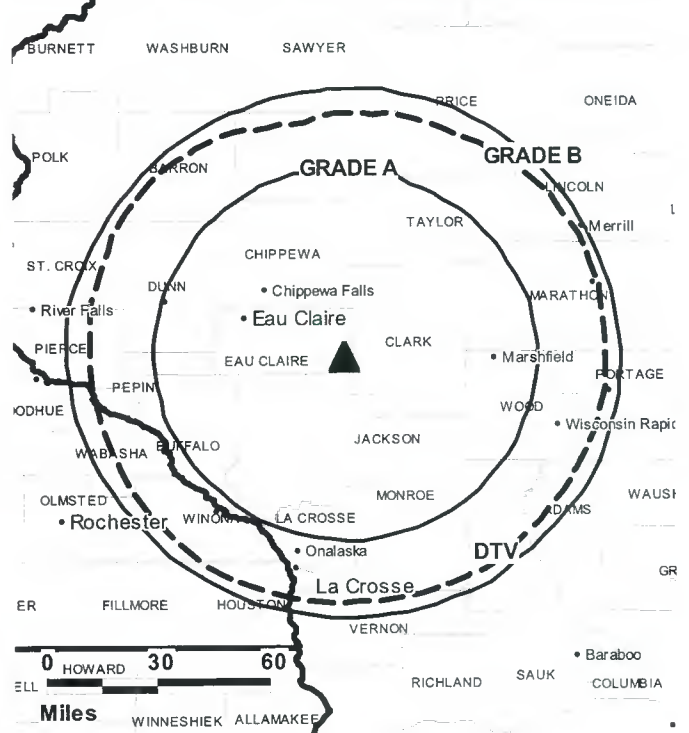
Steve Lavin, General & Local Sales Manager.

John Hoffland, News Director.

Ron Wiedemeier, Chief Engineer.

Barb Renbarger, Business Manager.

WEAU-DT BMPCDT-20040930BZQ GRANTED: 10/28/2004



© 2006 Warren Communications News

Deanne Brott, Traffic Manager.

Jolene Jensen, Community Affairs Director.

Highest 30 Sec. Rate: \$0N RQUEST.

City of License: Eau Claire. **Station DMA:** La Crosse-Eau Claire, WI. **Rank:** 123.

Nielsen Data: Not available.

WEAU-TV
Ch. 13

Network Service: NBC.

Licensee: Gray Television Licensee Inc., 1750 K St. NW, Suite 1200, Washington, DC 20005.

Studio: 1907 S. Hastings Way, Eau Claire, WI 54701.

Mailing Address: Box 47, Eau Claire, WI 54702-0047.

Phone: 715-835-1313; 715-832-3474. **Fax:** 715-832-0246.

E-mail: weau@weau.com

Web Site: http://www.weau.com

Technical Facilities: Channel No. 13 (210-216 MHz). Authorized power: 316-kw visual, 31.6-kw aural. Antenna: 1991-ft above av. terrain, 1856-ft. above ground, 3031-ft. above sea level.

Latitude 44° 39' 50"
Longitude 90° 57' 40"

Transmitter: N of Fairchild on County Rd. H.

Digital Facilities: Channel No. 39 (320-626 MHz). Power: 982-kw max. visual, aural. Antenna: 1920-ft above av. terrain, 1863-ft. above ground, 2959-ft. above sea level.

Latitude 44° 39' 50"
Longitude 90° 57' 41"

FCC Digital File Number: BMPCDT-20010110AAZ. Granted: October 28, 2004.

Note: Latitude and longitude coordinates shown are based on the North American Datum of 1927 (NAD 27) as currently required by the Mass Media Bureau of the FCC.

Multichannel TV Sound: Stereo only.

Satellite Earth Stations: Transmitter RCA; United Satellite Systems, 5-meter C-band; Harris, 6-meter Ku-band; Wegener, Microdyne, Harris, DX Antenna receivers.

News Services: NBC News Channel, AP.

Ownership: Gray Television Inc. (Group Owner).

Began Operation: December 17, 1953. Station sold to Cosmos Broadcasting Corp. by Busse Broadcasting Corp. Cosmos then swapped station for Gray Communications Systems WALB-TV, Albany, GA. Deal approved by FCC July 30, 1998 (Television Digest: 38:3, 8). Transfer of control within Busse Broadcasting Corp. to Mikael Salovaara & Alfred C. Eckert III from Lawrence A. Busse in reorganization approved by FCC May 2, 1995. Sale to Richard Benedek by Busse Broadcasting approved by FCC April 6, 1990 (Vol. 30:13), but never consummated. Sale to Busse Broadcasting by Gillett Broadcasting approved by FCC July 31, 1987. Sale to Gillett Broadcasting by Post Corp. approved by FCC June 19, 1984. Sale to Post Corp. by Morgan Murphy interest approved by FCC May 16, 1962 (Vol. 2:4, 21).

Represented (sales): Continental Television Sales.

Represented (legal): Wiley, Rein & Fielding.

Represented (sales): TeleRep Inc.

Personnel:

Charlie Peterson, President & General Manager.

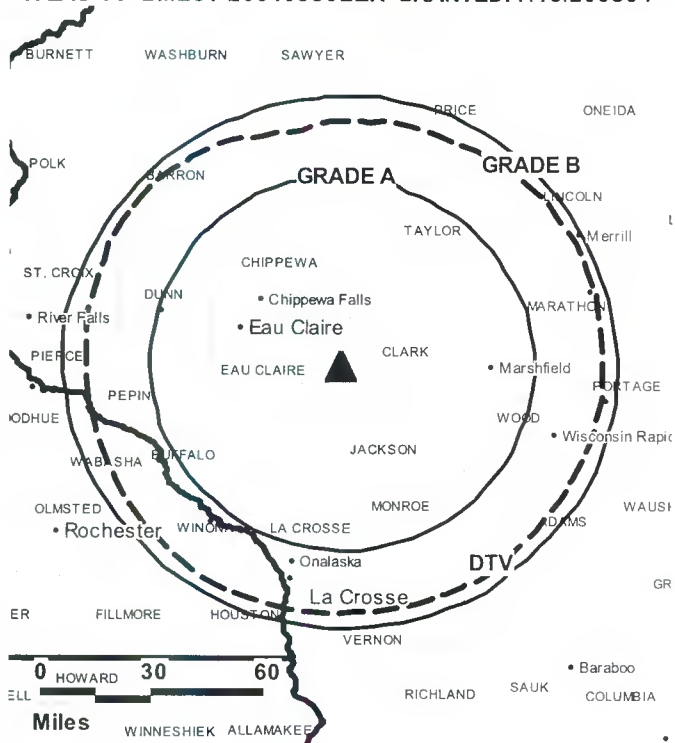
Emily Edwards, Operations, Program & Promotions Director.

Steve Lavin, General & Local Sales Manager.

John Hoffland, News Director.

Ron Wiedemeier, Chief Engineer.

WEAU-TV BMLCT-20040930BZR GRANTED: 7/13/200504



© 2006 Warren Communications News

Barb Renbarger, Business Manager.

Deanne Brott, Traffic Manager.

Jolene Jensen, Community Affairs Director.

Rates: On request.

City of License: Eau Claire. **Station DMA:** La Crosse-Eau Claire, WI. **Rank:** 123.

Circulation © 2005 Nielsen. Coverage based on Nielsen study.

GrandTotal	Cable TV Households	Non-cable TV Households	Total TV Households
Estimated Station Totals *	206,560	175,950	382,510
Average Weekly Circulation (2005)	119,604	71,608	191,212
Average Daily Circulation (2005)			100,977
Station DMA Total	Cable TV Households	Non-cable TV Households	Total TV Households
Estimated Station Totals *	127,010	94,070	221,080
Average Weekly Circulation (2005)	86,972	51,669	138,641
Average Daily Circulation (2005)			79,021
Other DMA Total	Cable TV Households	Non-cable TV Households	Total TV Households
Estimated Station Totals *	79,550	81,880	161,430
Average Weekly Circulation (2005)	32,632	19,939	52,571
Average Daily Circulation (2005)			21,956

*Estimated station totals are sums of the Nielsen TV and Cable TV household estimates for each county in which the station registers viewing of more than 5% as per the Nielsen Survey Methods.

WQOW
Ch. 18
(Satellite of WXOW-TV, La Crosse)

Network Service: ABC.

Licensee: WXOW-WQOW Television Inc., PO Box C-4019, La Crosse, WI 54602-4019.

WQOW-TV: 5545 Hwy. 93, Eau Claire, WI 54701.

Mailing Address: 5545 Hwy. 93, Eau Claire, WI 54701.

Phone: 715-835-1881. **Fax:** 715-835-8009.

E-mail: info@wqow.com; wqow@wqow.com

Web Site: http://www.wqow.com

Technical Facilities: Channel No. 18 (494-500 MHz). Authorized power: 911-kw max. & 407-kw horizontal visual, 115-kw & 40.7-kw horizontal aural. Antenna: 919-ft above av. terrain, 942-ft. above ground, 1831-ft. above sea level.

Latitude 44° 48' 00"
 Longitude 91° 27' 57"

Transmitter: 952 Harlem St.

Digital Facilities: Channel No. 15 (476-482 MHz). Power: 250-kw max. visual. Antenna: 919-ft above av. terrain, 942-ft. above ground, 1831-ft. above sea level.

Latitude 44° 48' 00"
 Longitude 91° 27' 57"

FCC Digital File Number: BPCDT-990416KF. Granted: October 21, 2004.

Note: Latitude and longitude coordinates shown are based on the North American Datum of 1927 (NAD 27) as currently required by the Mass Media Bureau of the FCC.

Multichannel TV Sound: Stereo only.

Satellite Earth Station: Transmitter Comark; United Satellite Systems, 5-meter; Uniden, Scientific-Atlanta, M/A-Corn receivers.

Ownership: Quincy Broadcasting Co. (Group Owner).

Began Operation: September 22, 1980. Sale to Tak Communications (Sharad Tak) by Liberty Broadcasting approved by FCC January 7, 1985 (Television Digest, Vol. 24:43). Assignment of license to Operating Agent granted January 27, 1993. Sale to Shockley Communications Corp. approved by FCC September 27, 1995. Sale to present owner by Shockley Communications Corp. approved by FCC April 17, 2001 (Vol. 41:23).

Represented (sales): Blair Television.

Represented (legal): Wilkinson Barker Knauer LLP.

Personnel:

Thomas A. Oakley, Chief Executive Officer.

Ralph M. Oakley, Chief Operating Officer.

Chuck Roth, Vice President & General Manager.

John J. Ganahl, Station Manager.

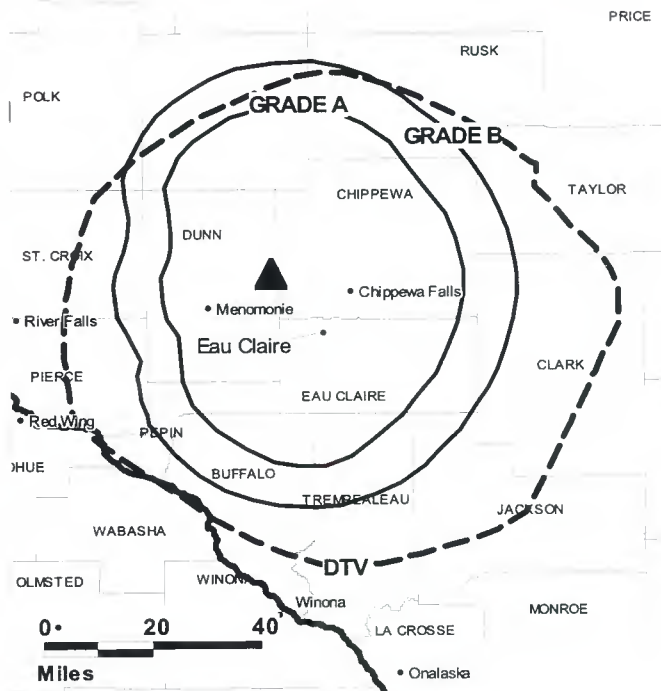
Mark Golden, Sales Manager.

Lisa Patrow, News Director.

Dave White, Chief Engineer.

Deborah Simonis, Program Director.

WQOW BMPCT-19800222KF GRANTED: 5/29/1980



© 2006 Warren Communications News

Jeff Wolf, Production & Promotion Director.

Highest 30 Sec. Rate: \$2500.

City of License: Eau Claire. **Station DMA:** La Crosse-Eau Claire, WI. **Rank:** 123.

Circulation © 2005 Nielsen. Coverage based on Nielsen study.

GrandTotal	Cable TV Households	Non-cable TV Households	Total TV Households
Estimated Station Totals *	88,080	64,430	152,510
Average Weekly Circulation (2005)	37,437	19,876	57,313
Average Daily Circulation (2005)			24,812
Station DMA Total	Cable TV Households	Non-cable TV Households	Total TV Households
Estimated Station Totals *	62,430	51,440	113,870
Average Weekly Circulation (2005)	32,867	18,001	50,868
Average Daily Circulation (2005)			23,004
Other DMA Total	Cable TV Households	Non-cable TV Households	Total TV Households
Estimated Station Totals *	25,650	12,990	38,640
Average Weekly Circulation (2005)	4,570	1,875	6,445
Average Daily Circulation (2005)			1,808

*Estimated station totals are sums of the Nielsen TV and Cable TV household estimates for each county in which the station registers viewing of more than 5% as per the Nielsen Survey Methods.

WQOW-DT

Ch. 15

(Satellite of WXOW-DT, La Crosse)

Network Service: ABC.

Licensee: WXOW/WQOW Television Inc., PO Box C-4019, La Crosse, WI 54701-4019.

WQOW-DT: 5545 Hwy. 93, Eau Claire, WI 54701.

Mailing Address: 5545 Hwy. 93, Eau Claire, WI 54701.

Phone: 715-835-1881. **Fax:** 715-835-8009.

E-mail: info@wqow.com

Web Site: http://www.wqow.com

Technical Facilities: Channel No. 15 (476-482 MHz). Authorized power: 250-kw max. visual. Antenna: 919-ft above av. terrain, 942-ft. above ground, 1831-ft. above sea level.

Latitude	44°	48'	000"
Longitude	91°	27'	57"

Holds CP for change to 200-kw max. visual; BMPCDT-20041001AOM.

Transmitter: 1907 S. Hastings Way.

Note: Latitude and longitude coordinates shown are based on the North American Datum of 1927 (NAD 27) as currently required by the Mass Media Bureau of the FCC.

Multichannel TV Sound: Stereo only.

Ownership: Quincy Broadcasting Co. (Group Owner).

Began Operation: October 1, 2002. High Definition.

Represented (sales): Blair Television.

Represented (legal): Wilkinson Barker Knauer LLP.

Personnel:

Thomas A. Oakley, Chief Executive Officer.

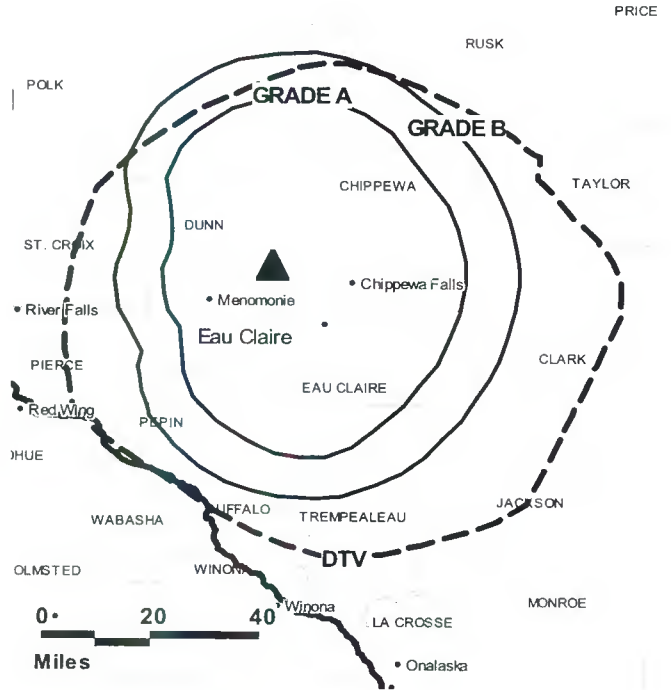
Ralph M. Oakley, Chief Operating Officer.

Chuck Roth, Vice President & General Manager.

John J. Ganahl, Station Manager.

Mark Golden, Sales Manager.

WQOW-DT BMPCDT-20041001AOM GRANTED: 10/21/2004



© 2006 Warren Communications News

Lisa Patrow, News Director.

Dave White, Chief Engineer.

Deborah Simonis, Program Director.

Jeff Wolf, Production & Promotion Director.

City of License: Eau Claire. **Station DMA:** La Crosse-Eau Claire, WI. **Rank:** 123.

Nielsen Data: Not available.

WWAZ-DT
Ch. 44

Network Service: IND.

Grantee: WMMF License LLC, 500 S. Chinowth Rd., Visalia, CA 93277.

Studio: 254 Winnebago Dr., Fond du Lac, WI 54935.

Mailing Address: Box 2326, Fond du Lac, WI 54936.

Phone: 920-921-6368. **Fax:** 920-907-8330.

Technical Facilities: Channel No. 44 (650-656 MHz). Authorized power: 700-kw max. visual, aural. Antenna: 640-ft above av. terrain, 469-ft. above ground, 1611-ft. above sea level.

Latitude	26°	20'	88"
Longitude	88°	31'	29"

Note: Latitude and longitude coordinates shown are based on the North American Datum of 1927 (NAD 27) as currently required by the Mass Media Bureau of the FCC.

Ownership: Pappas Telecasting Companies (Group Owner).

Began Operation: Station operating under Special Temporary Authority at 1.8-kw max. visual; no on-air date.

Personnel:

Howard Shrier, General Manager.

Edward Bok, Chief Engineer.

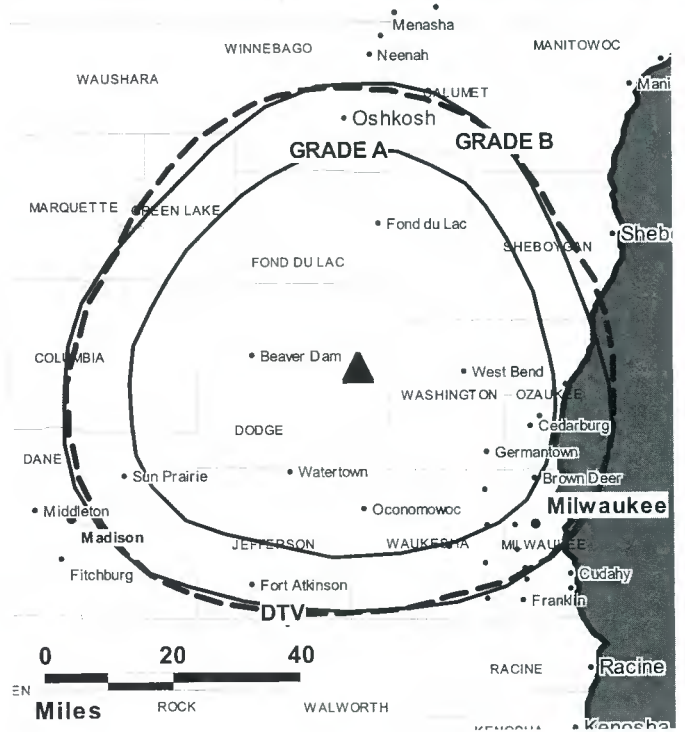
Debbie Sweeney, Program Director.

Lisa Moriarty, Receptionist.

City of License: Fond du Lac. **Station DMA:** Green Bay-Appleton, WI. **Rank:** 69.

Nielsen Data: Not available.

WWAZ-DT BMPCDT-20040209ABG GRANTED: 6/22/2004



© 2006 Warren Communications News

WWAZ-TV
(formerly WMMF-TV)
Ch. 68

Network Service: IND.

Licensee: WMMF License LLC, 500 S. Chinowth Rd., Visalia, CA 93277.

Studio: 254 Winnebago Dr., Fond du Lac, WI 54935.

Mailing Address: Box 2326, Fond du Lac, WI 54936.

Phone: 920-921-6368. **Fax:** 920-907-8330.

Technical Facilities: Channel No. 68 (794-800 MHz). Authorized power: 4986-kw max. visual, aural. Antenna: 640-ft above av. terrain, 468-ft. above ground, 1610-ft. above sea level.

Latitude 43° 26' 20"
Longitude 88° 31' 29"

Digital Facilities: Channel No. 44 (650-656 MHz). Power: 700-kw max. visual, aural. Antenna: 640-ft above av. terrain, 469-ft. above ground, 1611-ft. above sea level.

Latitude 26° 20' 88"
Longitude 88° 31' 29"

FCC Digital File Number: BMPCDT-20000908ABG. Granted: June 22, 2004.

Note: Latitude and longitude coordinates shown are based on the North American Datum of 1927 (NAD 27) as currently required by the Mass Media Bureau of the FCC.

Ownership: Pappas Telecasting Companies (Group Owner).

Began Operation: March 1, 1995. Left air, date unreported. Resumed operation December 4, 2000.

Represented (legal): Paul, Hastings, Janofsky & Walker LLP.

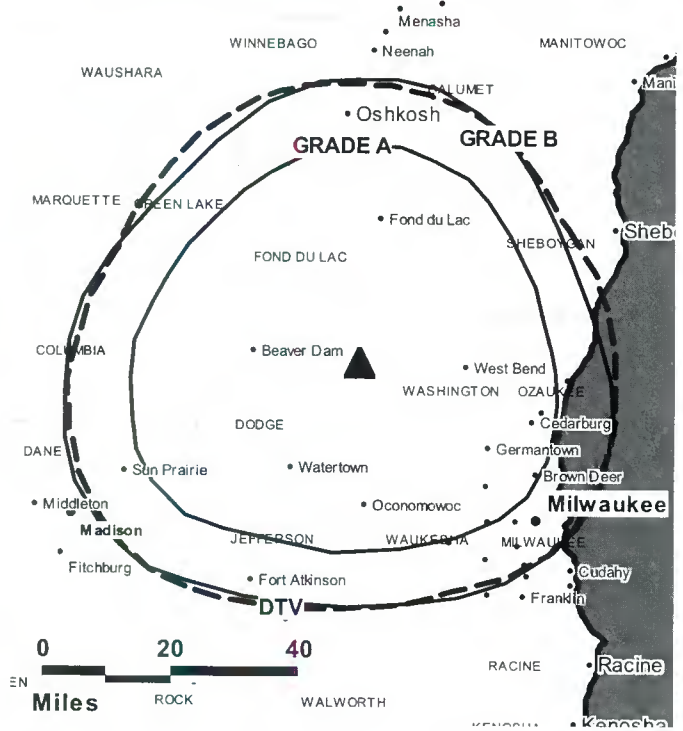
Represented (engineering): Smith & Fisher.

Personnel:

Howard Shrier, General Manager.

Edward Bok, Chief Engineer.

WWAZ-TV BMPCT-20031231ABA GRANTED: 6/7/2004



© 2006 Warren Communications News

Debbie Sweeney, Program Director.

Lisa Moriarty, Receptionist.

City of License: Fond du Lac. **Station DMA:** Green Bay-Appleton, WI. **Rank:** 69.

Nielsen Data: Not available.

WBAY-DT
Ch. 23

Network Service: ABC.

Licensee: Young Broadcasting of Green Bay Inc., 115 S. Jefferson St., Green Bay, WI 54301.

Studio: 115 S. Jefferson St., Green Bay, WI 54301.

Mailing Address: 115 S. Jefferson St., Green Bay, WI 54301.

Phone: 920-432-3331. **Fax:** 920-432-7808.

E-mail: wbay@wbay.com

Web Site: http://www.wbay.com

Technical Facilities: Channel No. 23 (524-530 MHz). Authorized power: 903-kw max. visual. Antenna: 1273-ft above av. terrain, 1119-ft. above ground.

Latitude	44°	24'	35"
Longitude	88°	00'	05"

Note: Latitude and longitude coordinates shown are based on the North American Datum of 1927 (NAD 27) as currently required by the Mass Media Bureau of the FCC.

News Services: AP, Conus, CNN Newsource.

Ownership: Young Broadcasting Inc. (Group Owner).

Began Operation: May 31, 2002.

Personnel:

Don Carmichael, General Manager.

Dick Millhiser, Program & Operations Manager.

Rob Krieghoff, General Sales Manager.

Jonie Paye, National Sales Manager.

Jan Letko, Regional Sales Manager.

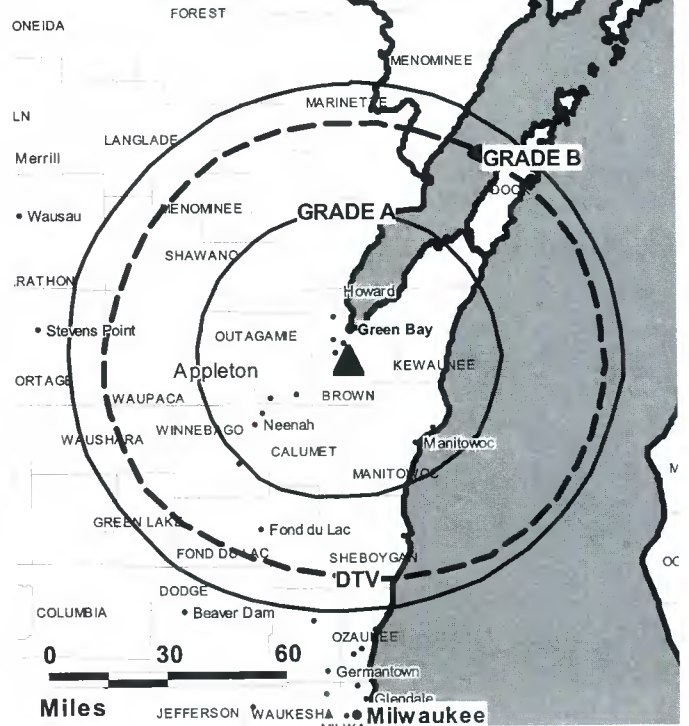
Tom McCarey, News Director.

Art Williams, Chief Engineer.

Peggy Wilcox, Business Manager.

Thomas P Heed, Promotion & Public Service Director.

WBAY-DT BMLCDT-20040723ADS GRANTED: 12/8/2004



© 2006 Warren Communications News

John Franken, Production Manager.

Judy Porter, Research Director.

Willy Olson, Traffic Manager.

City of License: Green Bay. **Station DMA:** Green Bay-Appleton, WI. **Rank:** 69.

Nielsen Data: Not available.

WBAY-TV
Ch. 2

Network Service: ABC.

Licensee: Young Broadcasting of Green Bay Inc., 115 S. Jefferson St., Green Bay, WI 54301.

Studio: 115 S. Jefferson St., Green Bay, WI 54301.

Mailing Address: 115 S. Jefferson St., Green Bay, WI 54301.

Phone: 920-432-3331; 920-735-1222. **Fax:** 920-432-7808.

E-mail: wbay@wbay.com

Web Site: http://www.wbay.com

Technical Facilities: Channel No. 2 (54-60 MHz). Authorized power: 100-kw visual, 10-kw aural. Antenna: 1122-ft above av. terrain, 1276-ft. above ground.

Latitude 44° 24' 35"
Longitude 88° 00' 05"

Transmitter: Town of DePere.

Digital Facilities: Channel No. 23 (524-530 MHz). Power: 903-kw max. visual. Antenna: 1273-ft above av. terrain, 1119-ft. above ground.

Latitude 44° 24' 35"
Longitude 88° 00' 05"

FCC Digital File Number: BPCDT-19991021ACC. Granted: May 14, 2001.

Note: Latitude and longitude coordinates shown are based on the North American Datum of 1927 (NAD 27) as currently required by the Mass Media Bureau of the FCC.

Multichannel TV Sound: Stereo and separate audio program.

Satellite Earth Stations: Transmitter RCA; DH Satellite, 3.7-meter KC-band; Andrew, 4.5-meter C-band; Comtech, 5-meter C-band; Andrew, 7.3-meter C-band; Pinzone, M/A-Com, DX Antenna, Andrew receivers.

News Service: AP.

Ownership: Young Broadcasting Inc. (Group Owner).

Began Operation: March 17, 1953. Sale to Nationwide Communications by Norbertine Fathers approved by FCC December 30, 1974 (Television Digest, Vol. 15:3). Sale to present owner by Nationwide Communications approved by FCC August 24, 1994 (Vol. 34: 48).

Represented (sales): Adam Young Inc.

Represented (legal): Wiley, Rein & Fielding.

Represented (engineering): Cohen, Dippell & Everist PC.

Personnel:

Don Carmichael, General Manager.

Dick Millhiser, Program & Operations Manager.

Rob Krieghoff, General Sales Manager.

Jonie Paye, National Sales Manager.

Jan Letko, Regional Sales Manager.

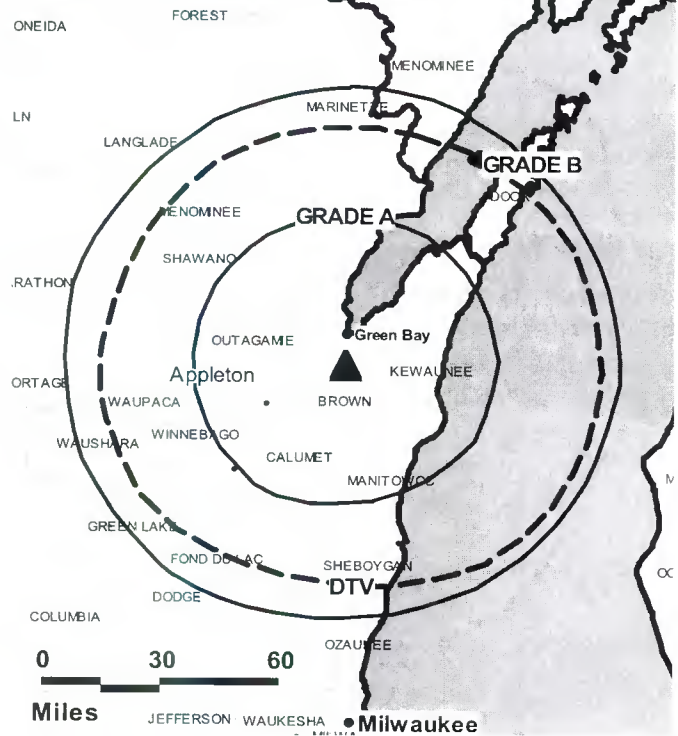
Tom McCarey, News Director.

Arthur J. Williams, Chief Engineer.

Peggy Wilcox, Business Manager.

Thomas P. Heed, Promotion & Public Service Director.

WBAY-TV BPCT-20010409AAZ GRANTED: 8/6/2001



© 2006 Warren Communications News

John Franken, Production Manager.

Judy Porter, Research Director.

Willy Olson, Traffic Manager.

Rates: On request.

City of License: Green Bay. **Station DMA:** Green Bay-Appleton, WI. **Rank:** 69.

Circulation © 2005 Nielsen. Coverage based on Nielsen study.

GrandTotal	Cable	Non-cable	Total
	TV Households	TV Households	TV Households
Estimated Station Totals *	296,440	220,400	516,840
Average Weekly Circulation (2005)	189,593	128,338	317,931
Average Daily Circulation (2005)			163,360
Station DMA Total	Cable	Non-cable	Total
	TV Households	TV Households	TV Households
Estimated Station Totals *	241,600	190,640	432,240
Average Weekly Circulation (2005)	177,536	124,954	302,490
Average Daily Circulation (2005)			158,035
Other DMA Total	Cable	Non-cable	Total
	TV Households	TV Households	TV Households
Estimated Station Totals *	54,840	29,760	84,600
Average Weekly Circulation (2005)	12,057	3,384	15,441
Average Daily Circulation (2005)			5,325

*Estimated station totals are sums of the Nielsen TV and Cable TV household estimates for each county in which the station registers viewing of more than 5% as per the Nielsen Survey Methods.

WFRV-DT
Ch. 39

Network Service: CBS.

Grantee: CBS Broadcasting Inc., 600 New Hampshire Ave. NW, Suite 1200, Washington, DC 20037.

Studios: 320 Patriot Drive, Little Chute, WI 54140; 1181 E. Mason St., Green Bay, WI 54301.

Mailing Address: Box 19055, Green Bay, WI 54307-9055.

Phone: 920-437-5411. **Fax:** 920-437-4576.

E-mail: jhaakonson@wfrv.cbs.com

Web Site: http://www.wfrv.com

Technical Facilities: Channel No. 39 (320-626 MHz). Authorized power: 1000-kw max. visual, aural. Antenna: 1194-ft above av. terrain, 1126-ft. above ground, 2016-ft. above sea level.

Latitude	44°	20'	01"
Longitude	87°	58'	56"

Note: Latitude and longitude coordinates shown are based on the North American Datum of 1927 (NAD 27) as currently required by the Mass Media Bureau of the FCC.

Ownership: Viacom Inc. (Group Owner).

Began Operation: February 12, 2002. High Definition. Station operating under Special Temporary Authority at 500-kw max. visual.

Represented (sales): TeleRep Inc.

Personnel:

Perry Kidder, Vice President & General Manager.

Dale Mitchell, Technical Operations, Marketing & Engineering Director.

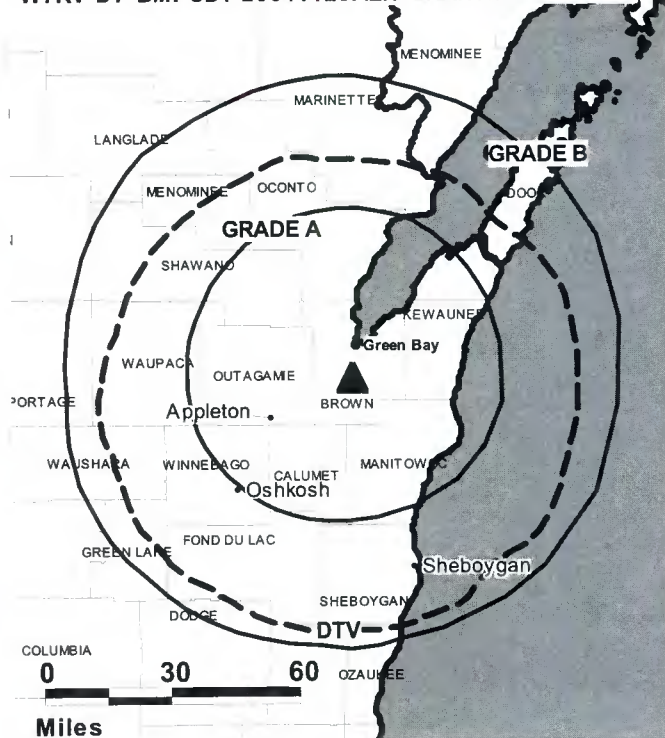
Jackie Stewart, General Sales Manager.

Kit Overlock, Local Sales Manager.

H. Lee Hitter, News Director.

Dave Stewart, Business Manager.

WFRV-DT BMPCDT-20041129AEH GRANTED: 5/31/2005



© 2006 Warren Communications News

Jackie Haakonson, Program & Research Director.

Gretchen Mattingly, Production Manager.

Jill Harkoff, Traffic Manager.

City of License: Green Bay. **Station DMA:** Green Bay-Appleton, WI. **Rank:** 69.

Nielsen Data: Not available.

WFRV-TV

Ch. 5

(Operates satellite WJMN-TV, Escanaba)

Network Service: CBS.

Licensee: CBS Broadcasting Inc., 2000 K St. NW, Suite 725, Washington, DC 20006.

Studios: 1181 E. Mason St., Green Bay, WI 54301; 320 Patriot Drive, Little Chute, WI 54140.

Mailing Address: Box 19055, Green Bay, WI 54307-9055.

Phone: 920-437-5411. **Fax:** 920-437-4576.

E-mail: jhaakonson@wfrv.cbs.com

Web Site: http://www.wfrv.com

Technical Facilities: Channel No. 5 (76-82 MHz). Authorized power: 93.3-kw visual, 18.6-kw aural. Antenna: 1120-ft above av. terrain, 999-ft. above ground, 1916-ft. above sea level.

Latitude 44° 24' 21"
Longitude 88° 00' 19"

Holds CP for change to 100-kw visual, 1260-ft above av. terrain, 1093-ft. above ground, 2011-ft. above sea level; transmitter to 4895 Tower Rd., De Pere. BPCT-951030KE.

Transmitter: 3-mi. SE of De Pere.

Digital Facilities: Channel No. 39 (320-626 MHz). Power: 1000-kw max. visual, aural. Antenna: 1194-ft above av. terrain, 1126-ft. above ground, 2016-ft. above sea level.

Latitude 44° 20' 01"
Longitude 87° 58' 56"

Note: Latitude and longitude coordinates shown are based on the North American Datum of 1927 (NAD 27) as currently required by the Mass Media Bureau of the FCC.

Satellite Earth Stations: Transmitter Harris; Andrew, 4.5-meter; Vertex, 4.6-meter Ku-band; Comtech, 5-meter; Andrew, 7.3-meter; Microdyne, M/A-Com, Avantek receivers.

News Services: UPI, AP.

Ownership: Viacom Inc. (Group Owner).

Began Operation: May 21, 1955. Purchase of CBS Inc. by Viacom Inc. approved by FCC May 3, 2000. Sale to CBS Inc. by Midwest Communications approved by FCC December 19, 1991 (Television Digest, Vol. 31:25, 30, 45, 51). Sale to Midwest Communications by Orion Broadcasting approved by FCC August 14, 1981 (Vol. 21:4). Sale to Orion by S. N. Pickard group approved by FCC January 4, 1961 (Vol. 16:49; 17:2).

Represented (sales): TeleRep Inc.

Personnel:

Perry Kidder, Vice President & General Manager.

Dale Mitchell, Director of Operations, Marketing, & Engineering.

Jackie Stewart, General Sales Manager.

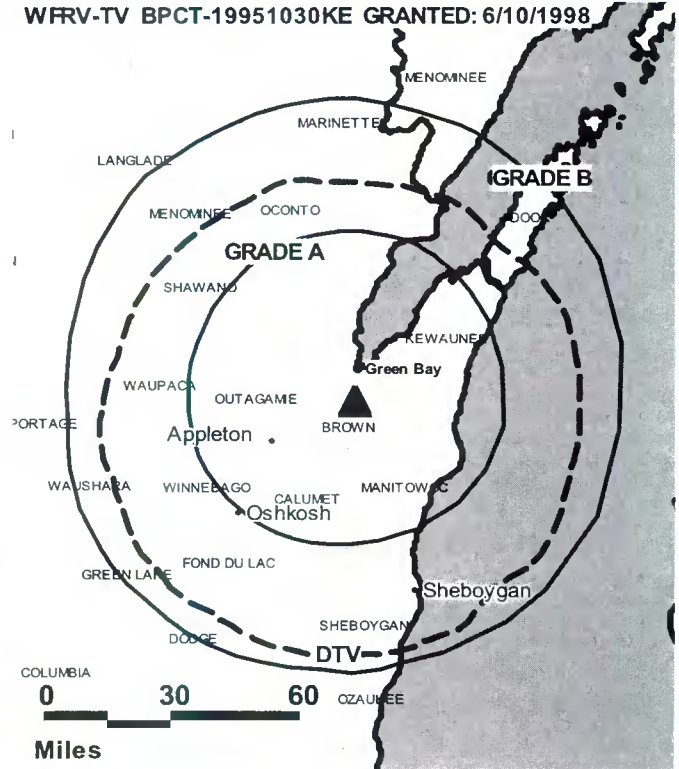
Kit Overlock, Local Sales Manager.

H. Lee Hitter, News Director.

Dave Stewart, Business Manager.

Jackie Haakonson, Program & Research Director.

WFRV-TV BPCT-19951030KE GRANTED: 6/10/1998



© 2006 Warren Communications News

Gretchen Mattingly, Production Manager.

Jill Harkoff, Traffic Manager.

Rates: On request.

City of License: Green Bay. **Station DMA:** Green Bay-Appleton, WI. **Rank:** 69.

Circulation © 2005 Nielsen. Coverage based on Nielsen study.

GrandTotal	Cable TV Households	Non-cable TV Households	Total TV Households
Estimated Station Totals *	322,740	224,730	547,470
Average Weekly Circulation (2005)	203,757	135,775	339,532
Average Daily Circulation (2005)			180,779
Station DMA Total	Cable TV Households	Non-cable TV Households	Total TV Households
Estimated Station Totals *	241,600	190,640	432,240
Average Weekly Circulation (2005)	182,319	130,917	313,236
Average Daily Circulation (2005)			171,451
Other DMA Total	Cable TV Households	Non-cable TV Households	Total TV Households
Estimated Station Totals *	81,140	34,090	115,230
Average Weekly Circulation (2005)	21,438	4,858	26,296
Average Daily Circulation (2005)			9,328

*Estimated station totals are sums of the Nielsen TV and Cable TV household estimates for each county in which the station registers viewing of more than 5% as per the Nielsen Survey Methods.

WGBA
Ch. 26

Network Service: NBC.

Licensee: Journal Broadcast Corp., 3355 S. Valley View Blvd., Las Vegas, NV 89102.

Studio: 1391 North Rd., Green Bay, WI 54313.

Mailing Address: Box 19099, Green Bay, WI 54307-9099.

Phone: 920-494-2626; 800-800-6619. **Fax:** 920-494-9550.

E-mail: mcramer@nbc26.com

Web Site: http://www.nbc26.com

Technical Facilities: Channel No. 26 (542-548 MHz). Authorized power: 5000-kw max. visual. Antenna: 1211-ft above av. terrain, 1020-ft. above ground, 990-ft. above sea level.

Latitude 44° 21' 30"
Longitude 87° 58' 48"

Transmitter: SE Quarter of Section 20, Town 22 N, Range 46 W, Glenmore Twp.

Digital Facilities: Channel No. 41 (632-638 MHz). Power: 1000-kw max. visual. Antenna: 1054-ft above av. terrain, 869-ft. above ground.

Latitude 44° 21' 30"
Longitude 87° 58' 48"

FCC Digital File Number: BPCDT-19990902AAG. Granted: February 23, 2001.

Note: Latitude and longitude coordinates shown are based on the North American Datum of 1927 (NAD 27) as currently required by the Mass Media Bureau of the FCC.

Multichannel TV Sound: Stereo only.

Satellite Earth Stations: Transmitter PYE; United Satellite Systems, 5-meter KC-band; DH Satellite, 5-meter KC-band; Pinzone receivers.

LMA: Local marketing agreement with WACY (U), Appleton.

Ownership: Journal Communications Inc. (Group Owner).

Began Operation: December 31, 1980. Sale to Family Group Ltd. by TV-26 Inc., Debtor-in-Possession, approved by FCC September 27, 1985. Sale to Aries Telecommunication Corp. (Carl J. Martin & Donald E. Clark) approved by FCC September 27, 1991. Sale to Grant Media by Aries Telecommunication Corp. approved by FCC July 29, 1992. Transfer to Aries Telecommunication Corp. by Grant Media approved by FCC June 27, 1997. Sale to present owner by Aries Telecommunication Corp. approved by FCC August 23, 2004.

Represented (sales): Continental Television Sales.

Represented (legal): Hogan & Hartson LLP.

Personnel:

Mark Cramer, General Manager & Program Director.

Scott Turke, National Sales Manager.

Joel Bernell, News Director.

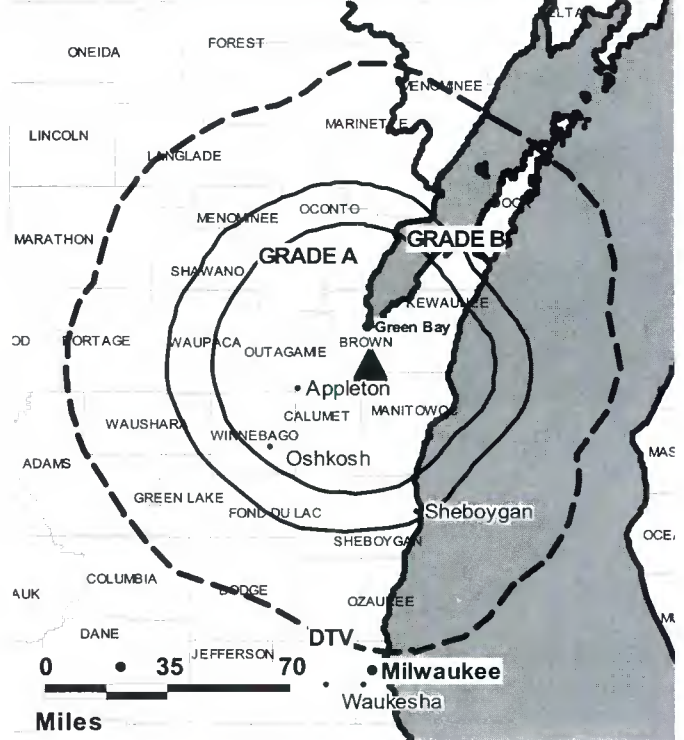
Bruce Musial, Chief Engineer.

Gary Krultz, Business Manager.

Rick VanDeltay, Promotion Director.

Erik Berger, Production Director.

WGBA BPCT-19990831LC GRANTED: 2/8/2000



© 2006 Warren Communications News

Debbie Reardon, Creative Services Manager.

Patty Gamboa, Traffic Manager.

Highest 30 Sec. Rate: \$5000.

City of License: Green Bay. **Station DMA:** Green Bay-Appleton, WI. **Rank:** 69.

Circulation © 2005 Nielsen. Coverage based on Nielsen study.

GrandTotal	Cable TV Households	Non-cable TV Households	Total TV Households
Estimated Station Totals *	272,950	217,130	490,080
Average Weekly Circulation (2005)	143,389	116,223	259,612
Average Daily Circulation (2005)			111,491
Station DMA Total	Cable TV Households	Non-cable TV Households	Total TV Households
Estimated Station Totals *	241,600	190,640	432,240
Average Weekly Circulation (2005)	140,272	113,478	253,750
Average Daily Circulation (2005)			109,608
Other DMA Total	Cable TV Households	Non-cable TV Households	Total TV Households
Estimated Station Totals *	31,350	26,490	57,840
Average Weekly Circulation (2005)	3,117	2,745	5,862
Average Daily Circulation (2005)			1,883

*Estimated station totals are sums of the Nielsen TV and Cable TV household estimates for each county in which the station registers viewing of more than 5% as per the Nielsen Survey Methods.

WGBA-DT
Ch. 41

Network Service: NBC.

Grantee: Journal Broadcast Corp., 3355 S. Valley View Blvd., Las Vegas, NV 89102.

Studio: 1391 North Rd., Green Bay, WI 54313.

Mailing Address: Box 19099, Green Bay, WI 54307.

Phone: 920-494-2626; 800-800-6619. **Fax:** 920-494-9550.

E-mail: mcramer@nbc26.com

Web Site: http://www.nbc26.com

Technical Facilities: Channel No. 41 (632-638 MHz). Authorized power: 1000-kw max. visual. Antenna: 1054-ft above av. terrain, 869-ft. above ground.

Latitude	44°	21'	30"
Longitude	87°	58'	48"

Transmitter: Shirley Rd. at Ridgeview Rd., Glenmore Twp.

Note: Latitude and longitude coordinates shown are based on the North American Datum of 1927 (NAD 27) as currently required by the Mass Media Bureau of the FCC.

Ownership: Journal Communications Inc. (Group Owner).

Began Operation: Station operating under Special Temporary Authority at 4.14-kw max. visual; no on-air date.

Represented (legal): Hogan & Hartson LLP.

Represented (sales): Continental Television Sales.

Personnel:

Mark Cramer, General Manager & Program Director.

Scott Turke, National Sales Manager.

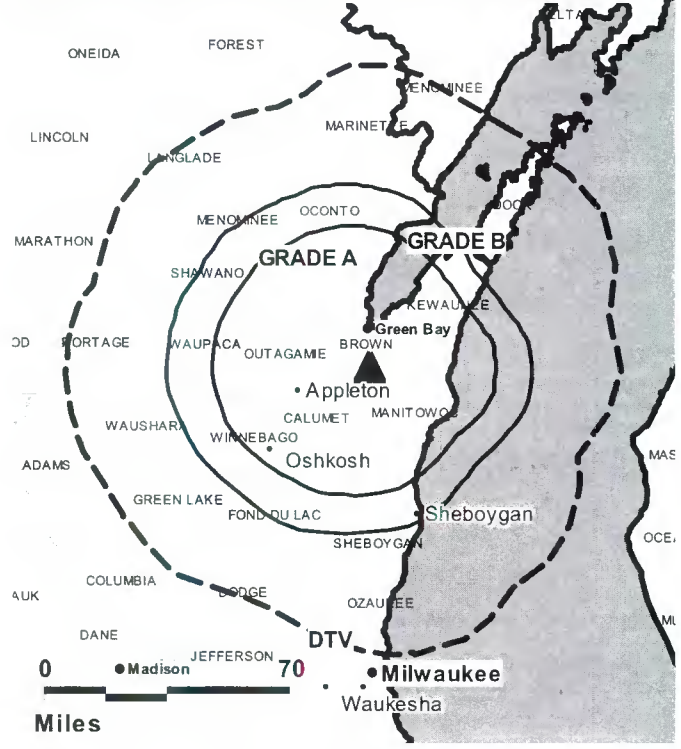
Joel Bernell, News Director.

Bruce Musial, Chief Engineer.

Gary Krultz, Business Manager.

Rick VanDeltey, Promotion Director.

WGBA-DT BPCDT-19990902AAG GRANTED: 2/23/2001



© 2006 Warren Communications News

Erik Berger, Production Director.

Debbie Reardon, Creative Services Director.

Patty Gamboa, Traffic Manager.

City of License: Green Bay. **Station DMA:** Green Bay-Appleton, WI. **Rank:** 69.

Nielsen Data: Not available.

WLUK-DT

Ch. 51

Network Service: FOX.

Grantee: Emmis Television License LLC, One Emmis Plaza, 40 Monument Circle, Suite 700, Indianapolis, IN 46204.

Studio: 787 Lombardi Ave., Green Bay, WI 54304.

Mailing Address: 787 Lombardi Ave., Green Bay, WI 54304.

Phone: 920-494-8711. **Fax:** 920-494-8782.

E-mail: twelhouse@wluke.emmis.com

Web Site: http://www.wluke.com

Technical Facilities: Channel No. 51 (692-698 MHz). Authorized power: 500-kw max. visual, aural. Antenna: 1197-ft above av. terrain, 1127-ft. above ground, 2017-ft. above sea level.

Latitude	44°	20'	01.0"
Longitude	87°	58'	55.6"

Note: Latitude and longitude coordinates shown are based on the North American Datum of 1927 (NAD 27) as currently required by the Mass Media Bureau of the FCC.

Ownership: Emmis Communications Corp. (Group Owner).

Began Operation: January 20, 2003. Standard Definition. Station operating under Special Temporary Authority at 500-kw max. visual.

Represented (sales): Continental Television Sales.

Personnel:

Jay Zollar, Vice President, General Manager & Program Director.

Tori Grant Welhouse, General Sales Manager.

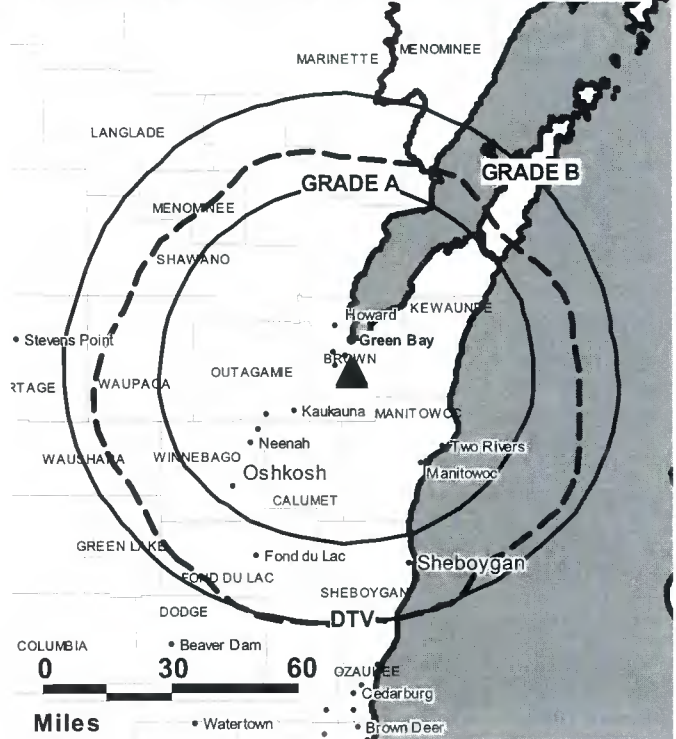
Rick Hermes, Local Sales Manager.

Juli Buehler, News Director.

Mike Nipps, Chief Engineer.

Robert Elliott, Controller.

WLUK-DT B MPCDT-20050413ABM GRANTED: 4/22/2005



© 2006 Warren Communications News

Pat Krohlow, Promotion & Marketing Director.

Judy Servace, Traffic Manager.

City of License: Green Bay. **Station DMA:** Green Bay-Appleton, WI. **Rank:** 69.

Nielsen Data: Not available.

WLUK-TV

Ch. 11

Network Service: FOX.

Licensee: Emmis Television License LLC, One Emmis Plaza, 40 Monument Circle, Suite 700, Indianapolis, IN 46204.

Studio: 787 Lombardi Ave., Green Bay, WI 54304.

Mailing Address: 787 Lombardi Ave., Green Bay, WI 54304.

Phone: 920-494-8711. **Fax:** 920-494-8782.

E-mail: twelhouse@wluke.emmis.com

Web Site: http://www.wluke.com

Technical Facilities: Channel No. 11 (198-204 MHz). Authorized power: 316-kw visual, 47.9-kw aural. Antenna: 1260-ft above av. terrain, 1160-ft. above ground, 2046-ft. above sea level.

Latitude 44° 24' 31.4"
Longitude 87° 59' 29"

Transmitter: Glenmore Rd., De Pere Township.

Digital Facilities: Channel No. 51 (692-698 MHz). Power: 500-kw max. visual, aural. Antenna: 1197-ft above av. terrain, 1127-ft. above ground, 2017-ft. above sea level.

Latitude 44° 20' 01.0"
Longitude 87° 58' 55.6"

FCC Digital File Number: BPCDT-19991028ADW. Granted: April 22, 2005.

Note: Latitude and longitude coordinates shown are based on the North American Datum of 1927 (NAD 27) as currently required by the Mass Media Bureau of the FCC.

Multichannel TV Sound: Stereo only.

Satellite Earth Stations: Transmitter NEC; Microdyne, ; Harris, 3.5-meter; KLM, 5-meter; Harris, 6.1-meter; Microdyne, Harris receivers.

Ownership: Emmis Communications Corp. (Group Owner).

Began Operation: August 9, 1954. Sale to present owner by Silver King Communications Inc. approved by FCC June 23, 1998. Sale to Silver King Communications Inc. by SF Broadcasting approved by FCC August 16, 1996. Sale to SF Broadcasting by Busse Broadcasting Co. approved by FCC April 27, 1995 (Television Digest, Vol. 34:31, 35, 40-43, 46, 48-50, 52; 35:18). Sale to Busse Broadcasting Co. by Gillett Broadcasting approved by FCC July 31, 1987. Sale to Gillett Broadcasting by Post Corp. approved by FCC June 19, 1984. Sale to Post Corp. by M & M Broadcasting Co. Inc. approved by FCC January 6, 1965 (Vol. 4:41; 5:2). Sale to M & M Broadcasting by W. E. Walker (50%), J. D. Mackin (23.3%) & associates approved by FCC March 19, 1958 (Vol. 15:52; 14:2, 12).

Represented (sales): Harrington, Righter & Parsons Inc.

Personnel:

Jay Zollar, Vice President & General Manager.

Tori Grant Welhouse, General Sales Manager.

Rick Hermes, Local Sales Manager.

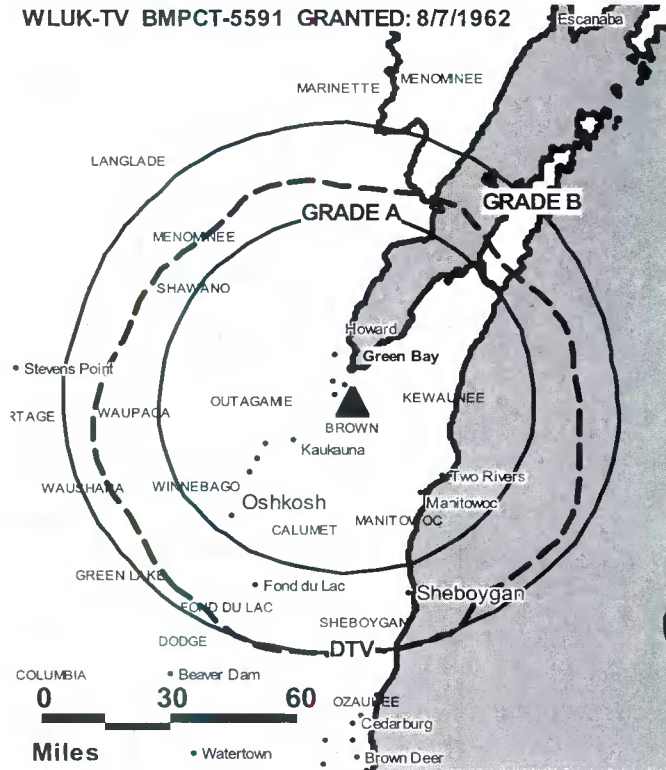
Juli Buehler, News Director.

Mike Nipps, Chief Engineer.

Robert Elliott, Controller.

Pat Krohlow, Promotion & Marketing Director.

WLUK-TV BMPCT-5591 GRANTED: 8/7/1962



© 2006 Warren Communications News

Judy Service, Traffic Manager.

Rates: On request.

City of License: Green Bay. **Station DMA:** Green Bay-Appleton, WI. **Rank:** 69.

Circulation © 2005 Nielsen. Coverage based on Nielsen study.

GrandTotal	Cable TV Households	Non-cable TV Households	Total TV Households
Estimated Station Totals *	342,210	228,140	570,350
Average Weekly Circulation (2005)	200,512	139,557	340,069
Average Daily Circulation (2005)			147,286
Station DMA Total	Cable TV Households	Non-cable TV Households	Total TV Households
Estimated Station Totals *	241,600	190,640	432,240
Average Weekly Circulation (2005)	163,629	133,857	297,486
Average Daily Circulation (2005)			135,364
Other DMA Total	Cable TV Households	Non-cable TV Households	Total TV Households
Estimated Station Totals *	100,610	37,500	138,110
Average Weekly Circulation (2005)	36,883	5,700	42,583
Average Daily Circulation (2005)			11,922

*Estimated station totals are sums of the Nielsen TV and Cable TV household estimates for each county in which the station registers viewing of more than 5% as per the Nielsen Survey Methods.

WBUW
Ch. 57

Network Service: WBN.

Licensee: Acme Television Licenses of Madison LLC, 2101 E. 4th St., Suite 202, Santa Ana, CA 92705.

Studio: 2814 Syene Rd., Madison, WI 53713.

Mailing Address: 2814 Syene Rd., Madison, WI 53713.

Phone: 608-270-5700. **Fax:** 608-270-5717.

E-mail: tom.keeler@wb57.com

Web Site: http://www.wb57.com

Technical Facilities: Channel No. 57 (728-734 MHz). Authorized power: 5000-kw max. visual, aural. Antenna: 1362-ft above av. terrain, 1273-ft. above ground, 2339-ft. above sea level.

Latitude 43° 03' 03"
Longitude 89° 29' 13"

Digital Facilities: Channel No. 57 (728-734 MHz). Power: 5000-kw max. visual, aural. Antenna: 1362-ft above av. terrain, 1273-ft. above ground, 2339-ft. above sea level.

Latitude 43° 03' 03"
Longitude 89° 29' 13"

FCC Digital File Number: BPCDT-19991029AAB. Granted: March 29, 2004.

Note: Latitude and longitude coordinates shown are based on the North American Datum of 1927 (NAD 27) as currently required by the Mass Media Bureau of the FCC.

Ownership: ACME Communications Inc. (Group Owner).

Began Operation: July 5, 1999. Transfer of 49% interest to TRP Communications LLC (making 100%) by LSLG Associates LLC (Lucille Salhany & Leonard Grossi) consummated April 14, 2000. Pro forma assignment to Puri Family LP by TRP Communications LLC approved by FCC October 24, 2000. Involuntary assignment to Michael E. Kepler, Trustee, approved by FCC January 11, 2002. Sale to present owner by Michael Kepler, Trustee, Puri Family LP approved by FCC June 7, 2002.

Represented (engineering): S. K. Khanna.

Personnel:

Steve Shanks, General Manager.

Tom Keeler, Station Manager & General Sales Manager.

Vanessa Younger, Local Sales Manager.

Katherine Ramirez, National Sales Manager.

Kevin Orchard, National Sales Manager.

Jeff Juniet, Chief Engineer.

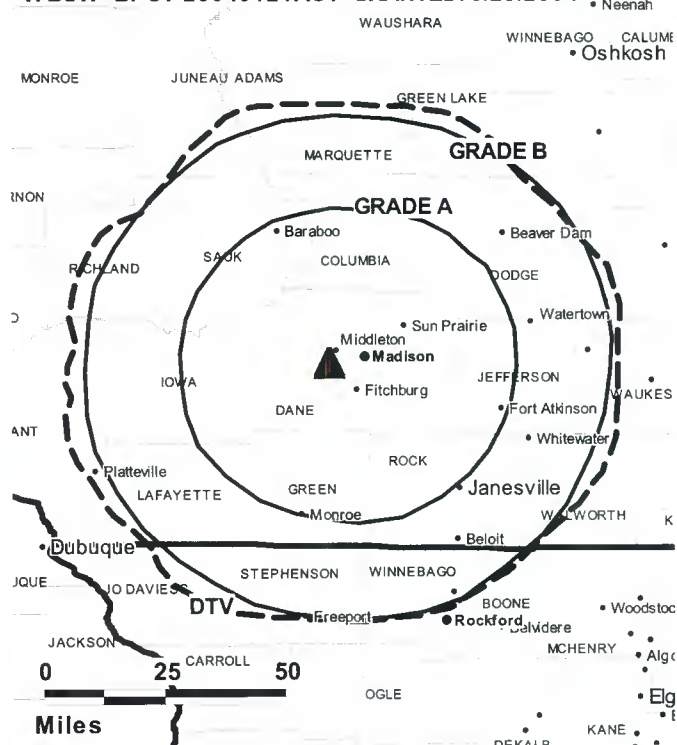
Matt Phelps, Program Director.

Matt Creamer, Promotion & Creative Services Director.

Dave Riche, Production Director.

Maria Schafer, Traffic Manager.

WBUW BPCT-20040121ACY GRANTED: 3/29/2004



Highest 30 Sec. Rate: \$0.00.

City of License: Janesville. **Station DMA:** Madison, WI. **Rank:** 85.

Circulation © 2005 Nielsen. Coverage based on Nielsen study.

Grand Total	Cable TV Households	Non-cable TV Households	Total TV Households
Estimated Station Totals *	251,740	258,160	509,900
Average Weekly Circulation (2005)	45,309	39,564	84,873
Average Daily Circulation (2005)			22,404
Station DMA Total	Cable TV Households	Non-cable TV Households	Total TV Households
Estimated Station Totals *	213,750	135,670	349,420
Average Weekly Circulation (2005)	42,327	29,232	71,559
Average Daily Circulation (2005)			19,971
Other DMA Total	Cable TV Households	Non-cable TV Households	Total TV Households
Estimated Station Totals *	37,990	122,490	160,480
Average Weekly Circulation (2005)	2,982	10,332	13,314
Average Daily Circulation (2005)			2,433

*Estimated station totals are sums of the Nielsen TV and Cable TV household estimates for each county in which the station registers viewing of more than 5% as per the Nielsen Survey Methods.

WBUW-DT
Ch. 32

Network Service: WBN.

Licensee: Acme Television Licenses of Madison LLC, 2101 E. 4th St., Suite 202, Santa Ana, CA 92705.

Studio: 2814 Syene Rd., Madison, WI 53713.

Mailing Address: 2814 Syene Rd., Madison, WI 53713.

Phone: 608-270-5700. **Fax:** 608-270-5717.

E-mail: tom.keeler@wb57.com

Web Site: http://www.wb57.com

Technical Facilities: Channel No. 32 (578-584 MHz). Authorized power: 200-kw max. visual, aural. Antenna: 1270-ft above av. terrain, 1181-ft. above ground, 2247-ft. above sea level.

Latitude	43°	03'	03"
Longitude	89°	29'	13"

Note: Latitude and longitude coordinates shown are based on the North American Datum of 1927 (NAD 27) as currently required by the Mass Media Bureau of the FCC.

Ownership: ACME Communications Inc. (Group Owner).

Began Operation: -a r, No o.

Personnel:

Steve Shanks, General Manager.

Tom Keeler, Station & General Sales Manager.

Vanessa Younger, Local Sales Manager.

Katherine Ramirez, National Sales Manager.

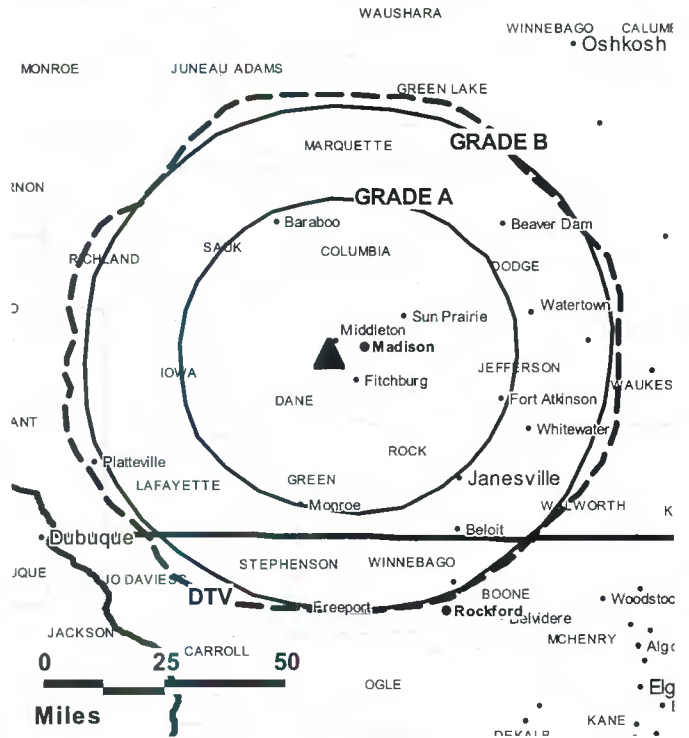
Kevin Orchard, National Sales Manager.

Jeff Juiet, Chief Engineer.

Matt Phelps, Program Director.

Matt Creamer, Promotion & Creative Services Director.

WBUW-DT B MPCDT-20040121ADB GRANTED: 3/2/2004



© 2006 Warren Communications News

Dave Riche, Production Director.

Maria Schafer, Traffic Manager.

City of License: Janesville. **Station DMA:** Madison, WI. **Rank:** 85.

Nielsen Data: Not available.

WPXE
Ch. 55

Network Service: PAX.

Licensee: Paxson Milwaukee License Inc., 601 Clearwater Park Rd., West Palm Beach, FL 33401.

Studio: 720 E. Capitol Dr., Milwaukee, WI 53212.

Mailing Address: 720 E. Capitol Dr., Milwaukee, WI 53212.

Phone: 414-967-5592. **Fax:** 414-967-5597.

E-mail: wpxe@pax.net

Web Site: http://www.paxmilwaukee.tv

Technical Facilities: Channel No. 55 (716-722 MHz). Authorized power: 5000-kw max. visual. Antenna: 472-ft above av. terrain, 472-ft. above ground, 1204-ft. above sea level.

Latitude 42° 45' 30"
Longitude 87° 57' 55"

Transmitter: N. Two Mile Rd., W of I-94, Frankville.

Digital Facilities: Channel No. 40 (626-632 MHz). Power: 830-kw max. visual. Antenna: 1175-ft above av. terrain, 1201-ft. above ground, 1827-ft. above sea level.

Latitude 43° 05' 44"
Longitude 87° 54' 17"

FCC Digital File Number: BPCDT-19991012ABL. Granted: October 30, 2003.

Note: Latitude and longitude coordinates shown are based on the North American Datum of 1927 (NAD 27) as currently required by the Mass Media Bureau of the FCC.

Ownership: Paxson Communications Corp. (Group Owner).

Began Operation: June 1, 1988.

Represented (sales): NBC.

Personnel:

Mark Le Grand, Local Sales Manager.

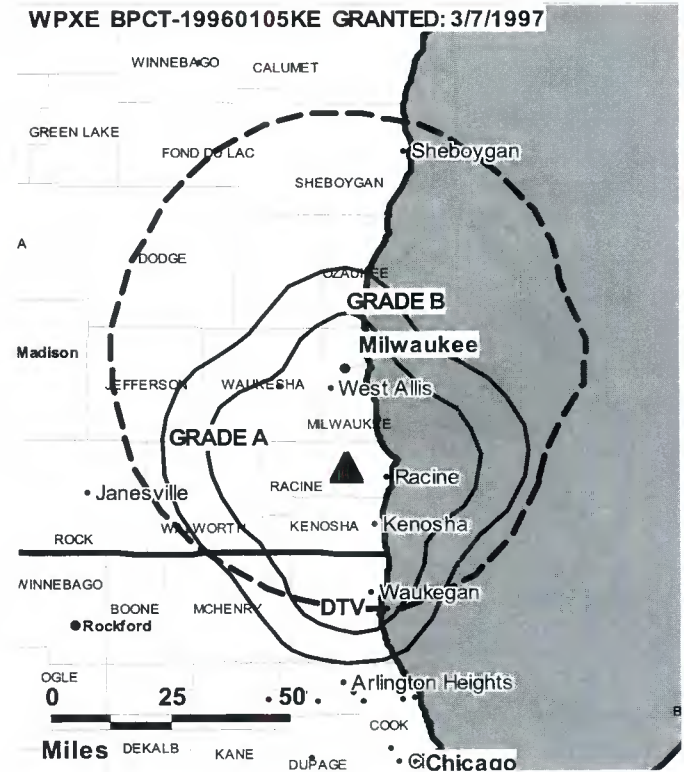
Lon Rudolph, National Sales Manager.

Scott Schmielle, Chief Engineer.

Shirley Zyniecki, Traffic Manager.

Rates: On request.

City of License: Kenosha. **Station DMA:** Milwaukee, WI. **Rank:** 33.



© 2006 Warren Communications News

Circulation © 2005 Nielsen. Coverage based on Nielsen study.

GrandTotal	Cable TV Households	Non-cable TV Households	Total TV Households
Estimated Station Totals *	511,320	235,080	746,400
Average Weekly Circulation (2005)	55,649	16,437	72,086
Average Daily Circulation (2005)			16,515
Station DMA Total	Cable TV Households	Non-cable TV Households	Total TV Households
Estimated Station Totals *	511,320	235,080	746,400
Average Weekly Circulation (2005)	55,649	16,437	72,086
Average Daily Circulation (2005)			16,515

*Estimated station totals are sums of the Nielsen TV and Cable TV household estimates for each county in which the station registers viewing of more than 5% as per the Nielsen Survey Methods.

WPXE-DT
Ch. 40

Network Service: PAX.

Licensee: Paxson Milwaukee License Inc., 601 Clearwater Park Rd., West Palm Beach, FL 33401.

Studio: 720 E. Capitol Dr., Milwaukee, WI 53212.

Mailing Address: 720 E. Capitol Dr., Milwaukee, WI 53212.

Phone: 414-967-5592. **Fax:** 414-967-5597.

E-mail: wpxe@pax.net

Web Site: http://www.paxmilwaukee.tv

Technical Facilities: Channel No. 40 (626-632 MHz). Authorized power: 830-kw max. visual. Antenna: 1175-ft above av. terrain, 1201-ft. above ground, 1827-ft. above sea level.

Latitude	43°	05'	44"
Longitude	87°	54'	17"

Note: Latitude and longitude coordinates shown are based on the North American Datum of 1927 (NAD 27) as currently required by the Mass Media Bureau of the FCC.

Ownership: Paxson Communications Corp. (Group Owner).

Began Operation: Station operating; no on-air date.

Personnel:

Mark Le Grand, Local Sales Manager.

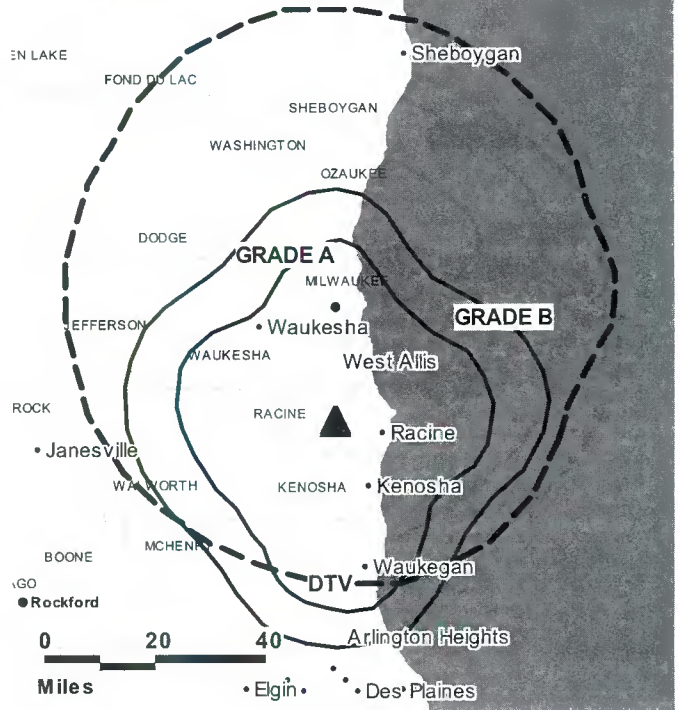
Lon Rudolph, National Sales Manager.

Scott Schmielle, Chief Engineer.

Shirley Zyniecki, Traffic Manager.

City of License: Kenosha. **Station DMA:** Milwaukee, WI. **Rank:** 33.

WPXE-DT BMPCDT-20020711AAJ GRANTED: 10/30/2003



© 2006 Warren Communications News

Nielsen Data: Not available.

WKBT
Ch. 8

Network Service: CBS.

Licensee: Queen B. Television Inc., 7025 Raymond Rd., Madison, WI 53744-4965.

Studio: 141 S. 6th St., La Crosse, WI 54601.

Mailing Address: Box 1867, La Crosse, WI 54602.

Phone: 608-782-4678. **Fax:** 608-782-4674.

E-mail: schorski@wkb.com

Web Site: http://www.wkb.com

Technical Facilities: Channel No. 8 (180-186 MHz). Authorized power: 316-kw visual, 57.5-kw aural. Antenna: 1540-ft above av. terrain, 1625-ft. above ground, 2449-ft. above sea level.

Latitude 44° 05' 28"
Longitude 91° 20' 15"

Holds CP for change to 1525-ft above av. terrain, 1547-ft. above ground, 2370-ft. above sea level; lat. 44° 05' 28.10", long. 91° 20' 16.50", BPCT-20040812AAX.

Transmitter: 1-mi. NE of Galesville.

Digital Facilities: Channel No. 41 (632-638 MHz). Power: 875-kw max. visual, aural. Antenna: 1514-ft above av. terrain, 1536-ft. above ground, 2359-ft. above sea level.

Latitude 44° 05' 28.1"
Longitude 91° 20' 16.5"

FCC Digital File Number: BPCDT-20010404AAY. Granted: October 21, 2004.

Note: Latitude and longitude coordinates shown are based on the North American Datum of 1927 (NAD 27) as currently required by the Mass Media Bureau of the FCC.

Satellite Earth Stations: Transmitter RCA; Scientific-Atlanta, 4.6-meter; DH Satellite, 5-meter; Comtech, 5-meter; Scientific-Atlanta, 7-meter; Standard Communications, Scientific-Atlanta receivers.

News Service: AP.

Ownership: Morgan Murphy Stations (Group Owner).

Began Operation: August 1, 1954. Sale to present owner by Young Broadcasting Inc. approved by FCC January 11, 2000. Sale to Young Broadcasting Inc. by Backe Communications approved by FCC May 14, 1986 (Television Digest, Vol. 25:15). Sale to Backe Communications by Gross Telecasting approved by FCC April 26, 1984 (Vol. 24:12). Sale to Gross Telecasting by La Crosse Tribune, Dahl family & others approved by FCC December 10, 1969 (Vol. 9:24, 50).

Represented (sales): Adam Young Inc.

Represented (legal): Wiley, Rein & Fielding.

Personnel:

Scott Chorski, Vice President & General Manager.

Barb Perviskey, General & National Sales Manager.

Cindy Taerud-Forkes, Local Sales Manager.

Anne Paape, News Director.

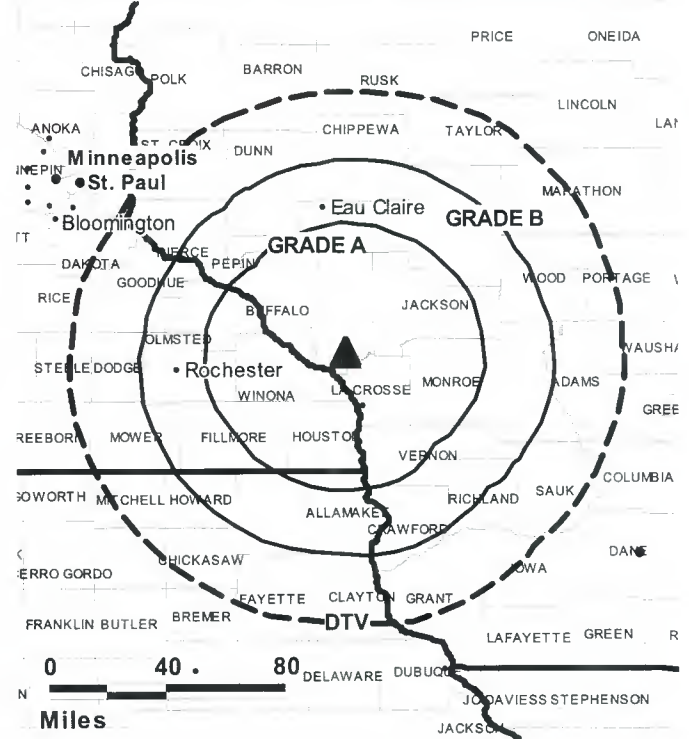
Dick Konrad, Chief Engineer.

Marsha Olson, Business Manager & Human Resources.

Maria Roswall, Program Director.

Chad Busta, Production & Promotion Director.

WKBT BPCT-20040812AAX GRANTED: 5/20/2005



© 2006 Warren Communications News

Alex Knox, Creative Services Manager.

Larry Johnson, Traffic Manager.

Lynn Zee Dokken-Knox, Special Projects & Community Services Director.

Highest 30 Sec. Rate: \$650.

City of License: La Crosse. **Station DMA:** La Crosse-Eau Claire, WI. **Rank:** 123.

Circulation © 2005 Nielsen. Coverage based on Nielsen study.

Grand Total	Cable TV Households	Non-cable TV Households	Total TV Households
Estimated Station Totals *	155,830	144,480	300,310
Average Weekly Circulation (2005)	91,077	49,713	140,790
Average Daily Circulation (2005)			69,578
Station DMA Total	Cable TV Households	Non-cable TV Households	Total TV Households
Estimated Station Totals *	123,990	94,070	218,060
Average Weekly Circulation (2005)	82,756	43,721	126,477
Average Daily Circulation (2005)			64,545
Other DMA Total	Cable TV Households	Non-cable TV Households	Total TV Households
Estimated Station Totals *	31,840	50,410	82,250
Average Weekly Circulation (2005)	8,321	5,992	14,313
Average Daily Circulation (2005)			5,033

*Estimated station totals are sums of the Nielsen TV and Cable TV household estimates for each county in which the station registers viewing of more than 5% as per the Nielsen Survey Methods.

WKBT-DT
Ch. 41

Network Service: CBS.

Grantee: Queen B. Television Inc., 7025 Raymond Rd., Madison, WI 53744-4965.

Studio: 141 S. 6th St., La Crosse, WI 54601.

Mailing Address: Box 1867, La Crosse, WI 54602.

Phone: 608-782-4678. **Fax:** 608-782-4674.

E-mail: schorski@wkbt.com

Web Site: http://www.wkbt.com

Technical Facilities: Channel No. 41 (632-638 MHz). Authorized power: 875-kw max. visual, aural. Antenna: 1514-ft above av. terrain, 1536-ft. above ground, 2359-ft. above sea level.

Latitude	44°	05'	28.1"
Longitude	91°	20'	16.5"

Note: Latitude and longitude coordinates shown are based on the North American Datum of 1927 (NAD 27) as currently required by the Mass Media Bureau of the FCC.

Ownership: Morgan Murphy Stations (Group Owner).

Began Operation: Station operating under Special Temporary Authority at 9.13-kw max. visual; no on-air date.

Personnel:

Scott Chorski, Vice President & General Manager.

Barb Perviskey, General & National Sales Manager.

Cindy Taerud-Forkes, Local Sales Manager.

Anne Paape, News Director.

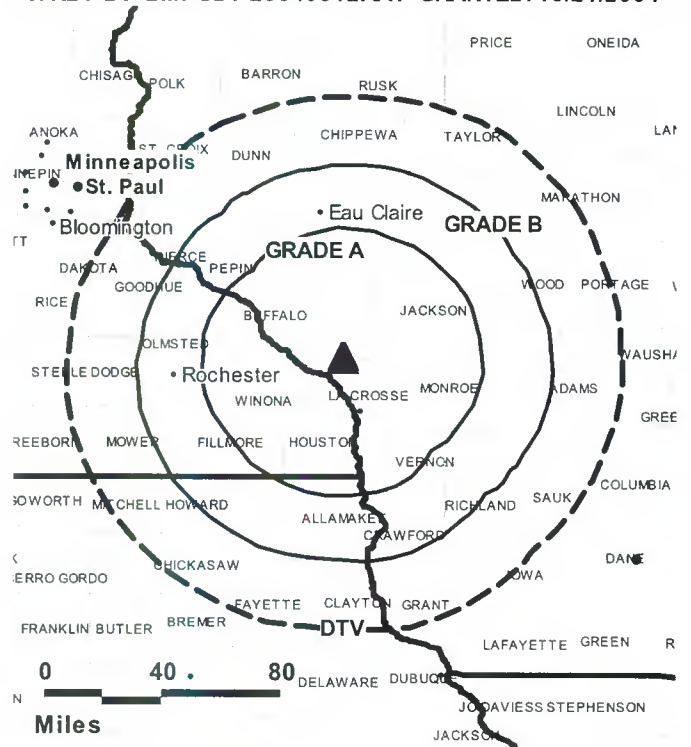
Dick Konrad, Chief Engineer.

Marsha Olson, Business Manager & Human Resources.

Maria Roswell, Program Director.

Chad Busta, Production & Promotion Director.

WKBT-DT B MPCDT-20040812AAY GRANTED: 10/21/2004



© 2006 Warren Communications News

Alex Knox, Creative Services Manager.

Larry Johnson, Traffic Manager.

Lynn Zee Dokken-Knox, Special Projects & Community Services Director.

City of License: La Crosse. **Station DMA:** La Crosse-Eau Claire, WI. **Rank:** 123.

Nielsen Data: Not available.

WLAX

Ch. 25

(Operates satellite WEUX, Chippewa Falls)

Network Service: FOX.

Licensee: Grant Media LLC, 915 Middle River Dr., Suite 409, Fort Lauderdale, FL 33304-3561.

Mailing Address: 1305 Interchange Place, La Crosse, WI 54603-1673.

Phone: 608-781-0025. **Fax:** 608-783-2520.

E-mail: jfarmstrong@fox25fox48.com

Web Site: http://www.fox25fox48.com

Technical Facilities: Channel No. 25 (536-542 MHz). Authorized power: 2000-kw max. visual. Antenna: 981-ft above av. terrain, 650-ft. above ground, 1864-ft. above sea level.

Latitude 43° 48' 15"
Longitude 91° 22' 20"

Transmitter: 1000 Tschumper Ridge Rd., La Crescent, MN.

Digital Facilities: Channel No. 17 (488-494 MHz). Power: 450-kw max. visual. Antenna: 1145-ft above av. terrain, 814-ft. above ground.

Latitude 43° 48' 15.3"
Longitude 91° 22' 20"

FCC Digital File Number: BPCDT-19991027ABS. Granted: October 22, 2001.

Note: Latitude and longitude coordinates shown are based on the North American Datum of 1927 (NAD 27) as currently required by the Mass Media Bureau of the FCC.

Satellite Earth Stations: Transmitter Thales/Comark - IOT, HarrisS - IOT; AFC, 3.05-meter-meter Ku-band-band; Patriot, 3.8-meter-meter C-band-band; Comtech, 5.0-meter-meter C-band-band; DH Satellite, 5.0-meter-meter Ku & C-band-band; DH Satellite, 5.0-meter-meter C-band-band; Andrew, 4.7 meter-meter C-band-band; DirecPC, 1 meter-meter Ku-band-band; Microdyne, 1.5 meter-meter Ku-band-band; AFC, 5.0-meter SimulSat-meter C-band-band; Drake, Drake, Wegener, Tandberg, Wegener, Wegener, Wegener, Media DVX, Fastchannel, Drake receivers.

Ownership: Grant Broadcasting Stations (Group Owner).

Began Operation: November 10, 1986. Sale to Aries Telecommunications Corp. by Family Group Ltd. approved by FCC September 27, 1991. Sale to Donald E. Clark by Aries Telecommunications Corp. approved by FCC July 29, 1992. Sale to present owner by Donald E. Clark approved by FCC December 15, 1995.

Represented (sales):

Represented (legal): Wilkinson Barker Knauer LLP.

Personnel:

Milt Grant, General Manager.

Jeff Armstrong, Station & General Sales Manager.

Clay Koenig, Local & Regional Sales Manager.

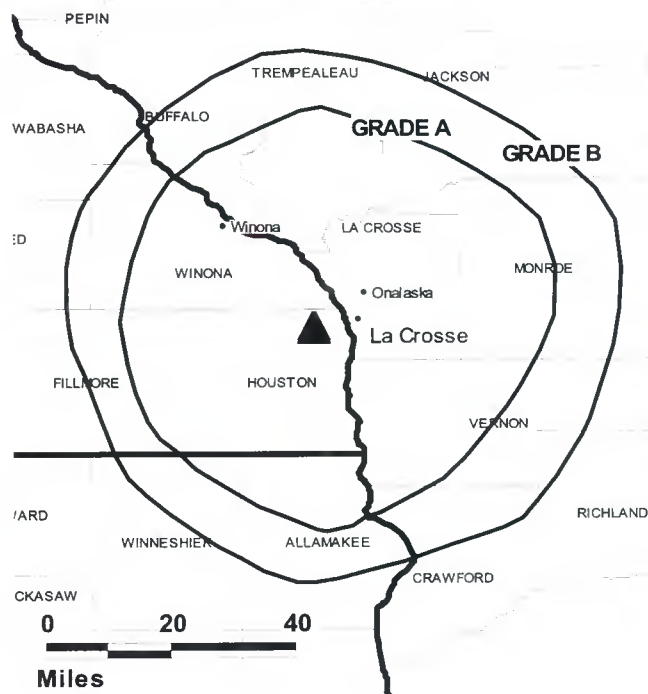
Mark G. Burg, Engineering Director.

Bill Wiesjahn, Business Manager.

Barb Quillin, Program Director.

Pat Stipout, Corporate Promotions Director & Promotions Manager.

WLAX BPCT-19900508KF GRANTED: 7/31/1990



© 2006 Warren Communications News

Bill Stoneberg, Production Director.

Eric Barczak, Traffic Director.

Highest 30 Sec. Rate: \$2000.

City of License: La Crosse. **Station DMA:** La Crosse-Eau Claire, WI. **Rank:** 123.

Circulation © 2005 Nielsen. Coverage based on Nielsen study.

GrandTotal	Cable TV Households	Non-cable TV Households	Total TV Households
Estimated Station Totals *	104,980	91,230	196,210
Average Weekly Circulation (2005)	43,089	22,279	65,368
Average Daily Circulation (2005)			23,411
Station DMA Total	Cable TV Households	Non-cable TV Households	Total TV Households
Estimated Station Totals *	77,530	78,290	155,820
Average Weekly Circulation (2005)	38,772	21,000	59,772
Average Daily Circulation (2005)			21,839
Other DMA Total	Cable TV Households	Non-cable TV Households	Total TV Households
Estimated Station Totals *	27,450	12,940	40,390
Average Weekly Circulation (2005)	4,317	1,279	5,596
Average Daily Circulation (2005)			1,572

*Estimated station totals are sums of the Nielsen TV and Cable TV household estimates for each county in which the station registers viewing of more than 5% as per the Nielsen Survey Methods.

WLAX-DT
Ch. 17

Network Service: FOX.

Grantee: Grant Media LLC, 915 Middle River Dr., Suite 409, Fort Lauderdale, FL 33304-3561.

Studio: 1305 Interchange Place, La Crosse, WI 54603.

Mailing Address: 1305 Interchange Place, La Crosse, WI 54603.

Phone: 608-781-0025. **Fax:** 608-783-2520.

E-mail: jfarmstrong@fox25fox48.com

Web Site: <http://www.fox25fox48.com>

Technical Facilities: Channel No. 17 (488-494 MHz). Authorized power: 450-kw max. visual. Antenna: 1145-ft above av. terrain, 814-ft. above ground.

Latitude	43°	48'	15.3"
Longitude	91°	22'	20"

Note: Latitude and longitude coordinates shown are based on the North American Datum of 1927 (NAD 27) as currently required by the Mass Media Bureau of the FCC.

Ownership: Grant Broadcasting Stations (Group Owner).

Began Operation: Station operating under Special Temporary Authority at 2.4-kw max. visual; no on-air date

Represented (legal): Wilkinson Barker Knauer LLP.

Represented (sales): Petry Television Inc.

Personnel:

Milt Grant, General Manager.

Jeff Armstrong, Station & General Sales Manager.

Clay Koenig, Local & Regional Sales Manager.

Mark G. Burg, Engineering Director.

Bill Wiesjahn, Business Manager.

Barb Quillin, Program Director.

Pat Stipout, Promotions Manager.

Bill Stoneberg, Production Manager.

Eric Barczak, Traffic Director.

City of License: La Crosse. **Station DMA:** La Crosse-Eau Claire, WI. **Rank:** 123.

Nielsen Data: Not available.

WXOW-DT
Ch. 14

Network Service: ABC.

Grantee: WXOW/WQOW Television Inc., PO Box C-4019, La Crosse, WI 54602-4019.

WXOW-DT: 3705 County Hwy. 25, La Crescent, MN 55947.

Mailing Address: Box C- 4019, La Crescent, WI 54602-4019.

Phone: 507-895-9969. **Fax:** 507-895-8124.

E-mail: croth@wxow.com

Web Site: http://www.wxow.com

Technical Facilities: Channel No. 14 (470-476 MHz). Authorized power: 250-kw max. visual, aural. Antenna: 1073-ft above av. terrain, 722-ft. above ground, 1947-ft. above sea level.

Latitude	43°	48'	23"
Longitude	91°	22'	02"

Note: Latitude and longitude coordinates shown are based on the North American Datum of 1927 (NAD 27) as currently required by the Mass Media Bureau of the FCC.

Ownership: Quincy Broadcasting Co. (Group Owner).

Began Operation: August 20, 2002. Standard Definition. Station operating under Special Temporary Authority at 12.3-kw max. visual.

Represented (sales): Blair Television.

Represented (legal): Wilkinson Barker Knauer LLP.

Personnel:

Thomas A. Oakley, Chief Executive Officer.

Ralph M. Oakley, Chief Operating Officer.

Chuck Roth, Vice President & General Manager.

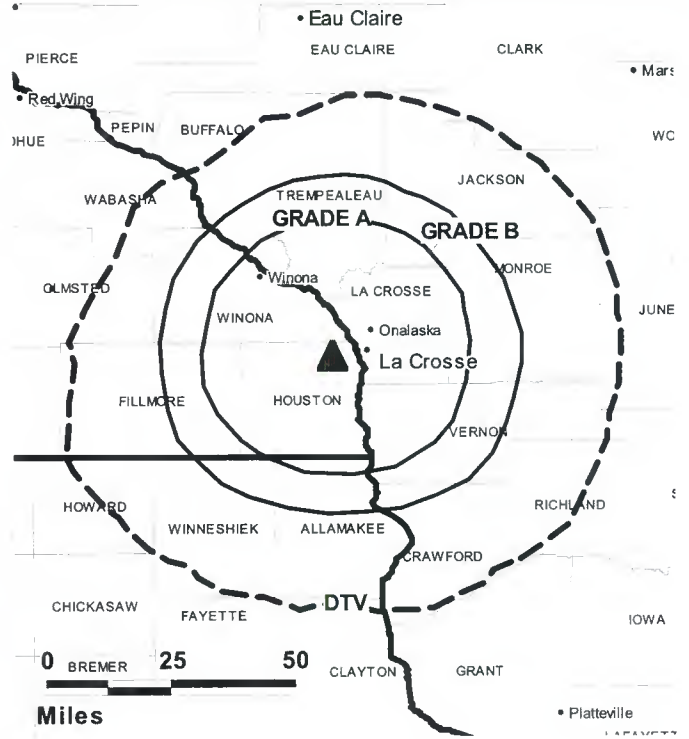
David Booth, Station Manager.

Brian Schumacher, General & National Sales Manager.

Sean Dwyer, News Director.

Jerrett Liddicoat, Chief Engineer.

WXOW-DT BMDPDT-20041001AOG GRANTED: 10/21/2004



© 2006 Warren Communications News

Deborah Simonis, Program Director.

Laramie McClurg, Promotion Director.

Brian Voigt, Production Manager.

City of License: La Crosse. **Station DMA:** La Crosse-Eau Claire, WI. **Rank:** 123.

Nielsen Data: Not available.

WXOW-TV

Ch. 19

(Operates satellite WQOW, Eau Claire)

Network Service: ABC.

Licensee: WXOW/WQOW Television Inc., PO Box C-4019, La Crosse, WI 54602-4019.

WXOW-TV: 3705 County Hwy. 25, La Crescent, MN 55947.

Mailing Address: Box C-4019, La Crosse, WI 54602.

Phone: 507-895-9969. **Fax:** 507-895-8124.

E-mail: croth@wxow.com

Web Site: http://www.wxow.com

Technical Facilities: Channel No. 19 (500-506 MHz). Authorized power: 625-kw max. visual, 62.5-kw aural. Antenna: 1168-ft above av. terrain, 821-ft. above ground, 2046-ft. above sea level.

Latitude 43° 48' 23"
Longitude 91° 22' 02"

Transmitter: 3705 County Hwy. 25, La Crescent, MN.

Digital Facilities: Channel No. 14 (470-476 MHz). Power: 250-kw max. visual, aural. Antenna: 1073-ft above av. terrain, 722-ft. above ground, 1947-ft. above sea level.

Latitude 43° 48' 23"
Longitude 91° 22' 02"

FCC Digital File Number: BPCDT-19991026ABR. Granted: October 21, 2004.

Note: Latitude and longitude coordinates shown are based on the North American Datum of 1927 (NAD 27) as currently required by the Mass Media Bureau of the FCC.

Satellite Earth Stations: Transmitter RCA; AFC, 3-meter Ku-band; United Satellite Systems, 5-meter C-band; DH Satellite, 5-meter Ku-band; Andrew, 5-meter C-band; Andrew, 7-meter C-band; Scientific-Atlanta, M/A-Com, Drake, Cyclesat, ChannelMaster receivers.

News Service: AP.

Ownership: Quincy Broadcasting Co. (Group Owner).

Began Operation: March 7, 1970. Sale to Tak Communications (Sharad Tak) by Liberty Broadcasting approved by FCC January 7, 1985 (Television Digest, Vol. 24:43). Assignment of license to Operating Agent approved by FCC January 27, 1993. Sale to Shockley Communications Corp. approved by FCC September 27, 1995. Sale to present owner by Shockley Communications Corp. approved by FCC April 17, 2001 (Vol. 41:23).

Represented (sales): Blair Television.

Represented (legal): Wilkinson Barker Knauer LLP.

Personnel:

Thomas A. Oakley, Chief Executive Officer.

Ralph M. Oakley, Chief Operating Officer.

Chuck Roth, Vice President & General Manager.

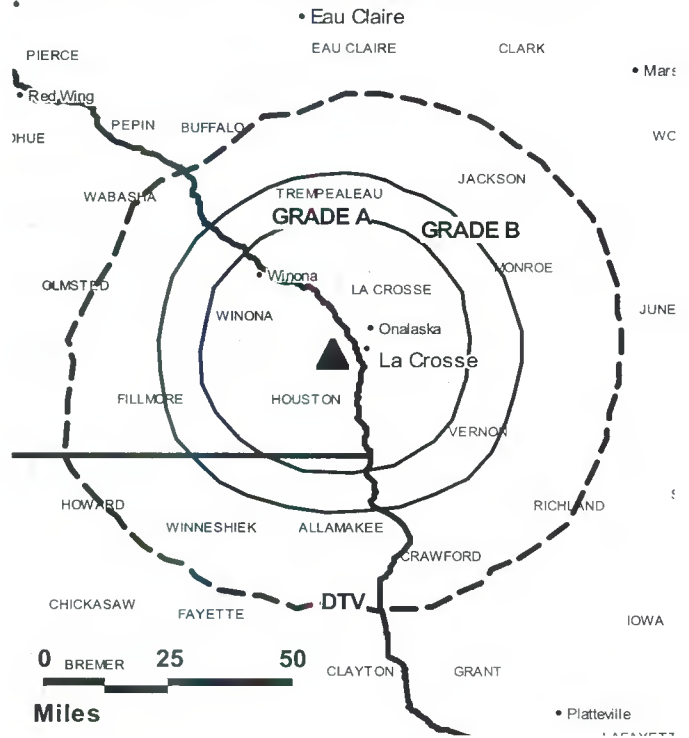
David Booth, Station Manager.

Brian Schumacher, General Sales Manager.

Sean Dwyer, News Director.

Jerrett Liddicoat, Chief Engineer.

WXOW-TV BPCT-19820617KE GRANTED: 7/27/1982



© 2006 Warren Communications News

Deborah Simonis, Program Director.

Laramie McClurg, Promotion Director.

Brian Voigt, Production Manager.

City of License: La Crosse. **Station DMA:** La Crosse-Eau Claire, WI. **Rank:** 123.

Circulation © 2005 Nielsen. Coverage based on Nielsen study.

GrandTotal	Cable TV Households	Non-cable TV Households	Total TV Households
Estimated Station Totals *	96,550	74,620	171,170
Average Weekly Circulation (2005)	51,253	26,243	77,496
Average Daily Circulation (2005)			39,237
Station DMA Total	Cable TV Households	Non-cable TV Households	Total TV Households
Estimated Station Totals *	79,040	61,680	140,720
Average Weekly Circulation (2005)	48,906	24,544	73,450
Average Daily Circulation (2005)			38,146
Other DMA Total	Cable TV Households	Non-cable TV Households	Total TV Households
Estimated Station Totals *	17,510	12,940	30,450
Average Weekly Circulation (2005)	2,347	1,699	4,046
Average Daily Circulation (2005)			1,091

*Estimated station totals are sums of the Nielsen TV and Cable TV household estimates for each county in which the station registers viewing of more than 5% as per the Nielsen Survey Methods.

WISC-DT
Ch. 50

Network Service: CBS.

Grantee: Television Wisconsin Inc., 7025 Raymond Rd., Madison, WI 53744.

Studio: 7025 Raymond Rd., Madison, WI 53744.

Mailing Address: Box 44965, Madison, WI 53744-4965.

Phone: 608-277-4321. **Fax:** 608-278-5553.

E-mail: talkback@wisctv.com

Web Site: http://www.wisctv.com

Technical Facilities: Channel No. 50 (686-692 MHz). Authorized power: 380.2-kw max. visual. Antenna: 1529-ft above av. terrain, 1388-ft. above ground.

Latitude	43°	03'	21"
Longitude	89°	32'	06"

Note: Latitude and longitude coordinates shown are based on the North American Datum of 1927 (NAD 27) as currently required by the Mass Media Bureau of the FCC.

Ownership: Morgan Murphy Stations (Group Owner).

Began Operation: January 4, 2001. High Definition.

Personnel:

Elizabeth Murphy Burns, President.

David Sanks, Vice President & General Manager.

Tom Bier, Station Manager & Executive News Director.

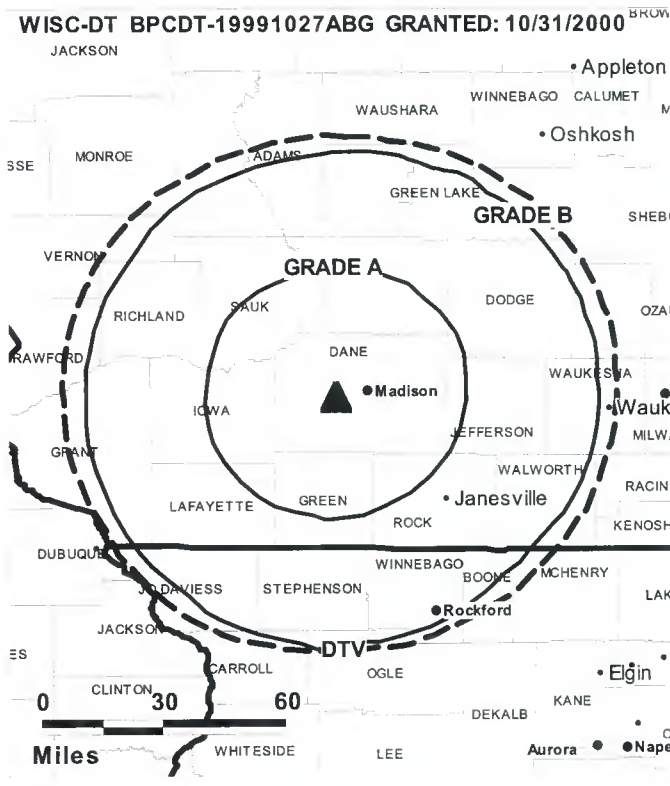
Mark Friesch, General & Local Sales Manager.

Leonard Charles, Chief Engineer.

Glen Krieg, Business Manager.

Jill Sommers, Program & Operations Director.

Nan Roach, Promotion & Marketing Director.



© 2006 Warren Communications News

Rieva Everhart, Traffic Manager.

City of License: Madison. **Station DMA:** Madison, WI. **Rank:** 85.

Nielsen Data: Not available.

WISC-TV
Ch. 3

Network Service: CBS.

Licensee: Television Wisconsin Inc., Box 44965, Madison, WI 53744-4965.

Studio: 7025 Raymond Rd., Madison, WI 53719.

Mailing Address: Box 44965, Madison, WI 53744-4965.

Phone: 608-271-4321; 608-277-5241. **Fax:** 608-278-5553.

E-mail: talkback@wiscvtv.com

Web Site: http://wiscvtv.com

Technical Facilities: Channel No. 3 (60-66 MHz). Authorized power: 24-kw visual. Antenna: 1539-ft above av. terrain, 1398-ft. above ground, 2523-ft. above sea level.

Latitude 43° 03' 21"
Longitude 89° 32' 06"

Transmitter: 8559 Mineral Point Rd.

Digital Facilities: Channel No. 50 (686-692 MHz). Power: 380.2-kw max. visual. Antenna: 1529-ft above av. terrain, 1388-ft. above ground.

Latitude 43° 03' 21"
Longitude 89° 32' 06"

FCC Digital File Number: BPCDT-19991027ABG. Granted: October 31, 2000.

Note: Latitude and longitude coordinates shown are based on the North American Datum of 1927 (NAD 27) as currently required by the Mass Media Bureau of the FCC.

Multichannel TV Sound: Stereo only.

SNG Mobile Dish: Prime Radiation, 2.4-meter Ku-band.

News Service: AP.

Ownership: Morgan Murphy Stations (Group Owner).

Began Operation: June 24, 1956.

Represented (sales): Harrington, Righter & Parsons Inc.

Represented (legal): Rini, Coran & Lancellotta PC.

Personnel:

Elizabeth Murphy Burns, President.

David Sanks, Vice President & General Manager.

Tom Bier, Station Manager & Executive News Director.

Mark Friesch, General & Local Sales Manager.

Leonard Charles, Chief Engineer.

Glen Krieg, Business Manager.

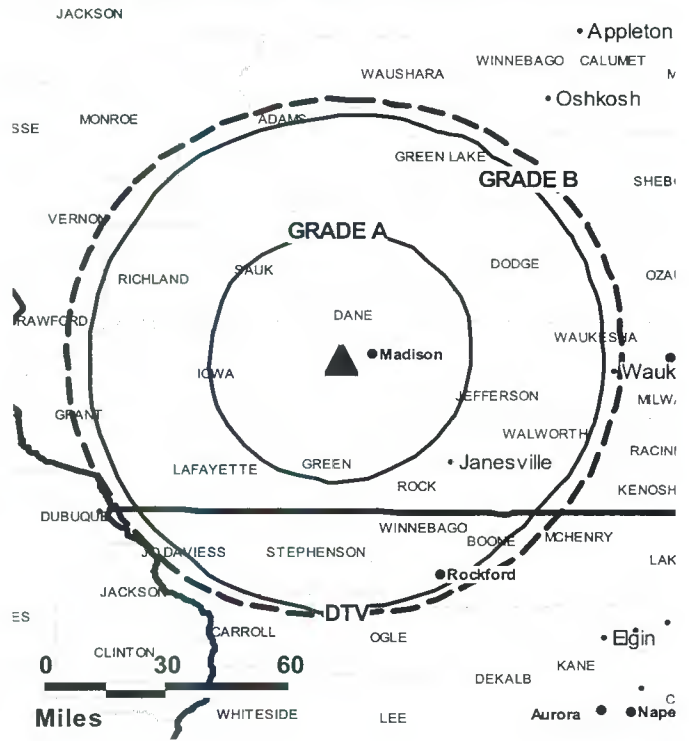
Jill Sommers, Program & Operations Director.

Nan Roach, Promotion & Marketing Director.

Rieva Everhart, Traffic Manager.

Highest 30 Sec. Rate: \$3000.

WISC-TV BPCT-19940429KH GRANTED: 10/12/1994



City of License: Madison. **Station DMA:** Madison, WI. **Rank:** 85.

Circulation © 2005 Nielsen. Coverage based on Nielsen study.

GrandTotal	Cable TV Households	Non-cable TV Households	Total TV Households
Estimated Station Totals *	321,540	202,200	523,740
Average Weekly Circulation (2005)	185,065	102,579	287,644
Average Daily Circulation (2005)			150,806
Station DMA Total	Cable TV Households	Non-cable TV Households	Total TV Households
Estimated Station Totals *	216,440	141,840	358,280
Average Weekly Circulation (2005)	157,913	89,805	247,718
Average Daily Circulation (2005)			134,103
Other DMA Total	Cable TV Households	Non-cable TV Households	Total TV Households
Estimated Station Totals *	105,100	60,360	165,460
Average Weekly Circulation (2005)	27,152	12,774	39,926
Average Daily Circulation (2005)			16,703

*Estimated station totals are sums of the Nielsen TV and Cable TV household estimates for each county in which the station registers viewing of more than 5% as per the Nielsen Survey Methods.

WKOW-DT
Ch. 26

Network Service: ABC.

Licensee: WKOW Television Inc., Box 909, Quincy, IL 62306.

Studio: 5727 Tokay Blvd., Madison, WI 52719.

Mailing Address: 5727 Tokay Blvd., Madison, WI 52719.

Phone: 608-274-1234. **Fax:** 608-274-9514.

E-mail: bmiller@wkowtv.com

Web Site: http://www.wkowtv.com

Technical Facilities: Channel No. 26 (542-548 MHz). Authorized power: 218.5-kw max. visual. Antenna: 1493-ft above av. terrain, 1352-ft. above ground, 2477-ft. above sea level.

Latitude	43°	03'	21"
Longitude	89°	32'	06"

Holds CP for change to 400-kw max. visual; BPCDT-20000501AEY.

Transmitter: 8559 Mineral Point Rd., Verona.

Note: Latitude and longitude coordinates shown are based on the North American Datum of 1927 (NAD 27) as currently required by the Mass Media Bureau of the FCC.

Ownership: Quincy Broadcasting Co. (Group Owner).

Began Operation: November 1, 1998.

Represented (sales): Continental Television Sales.

Represented (legal): Rosenman & Colin LLP.

Personnel:

Bob Miller, General Manager.

Kerry Johnson, General & Local Sales Manager.

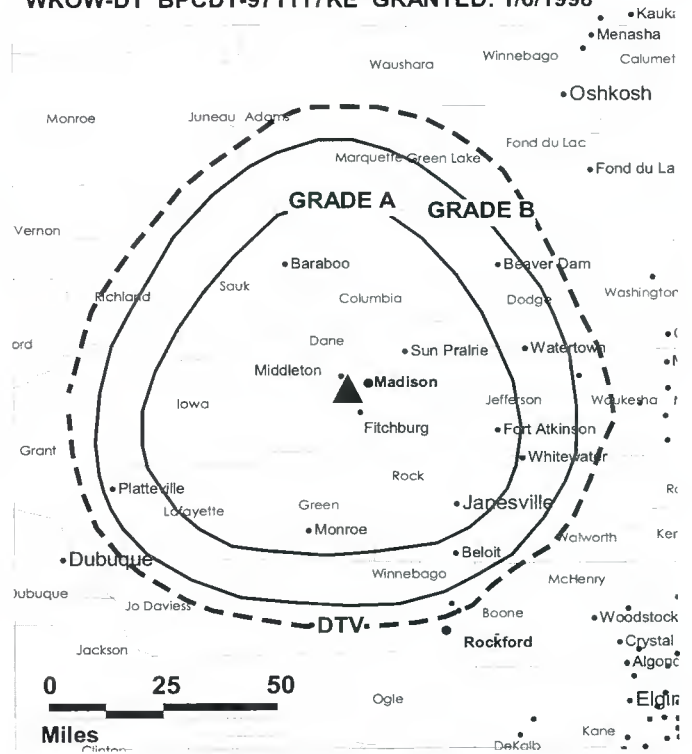
Keith Triller, National Sales Manager.

Al Zobel, News Director.

Steve Zimmerman, Chief Engineer.

Liz Boyd, Program Director.

WKOW-DT BPCDT-971117KE GRANTED: 1/6/1998



© 2006 Warren Communications News

Jill Genter, Promotion Director.

Bob Goessling, Production Manager.

Maurice Scott, Traffic Manager.

Rates: On request.

City of License: Madison. **Station DMA:** Madison, WI. **Rank:** 85.

Nielsen Data: Not available.

WKOW-TV
Ch. 27

Network Service: ABC.

Licensee: WKOW Television Inc., Box 909, Quincy, IL 62306.

Studio: 5727 Tokay Blvd., Madison, WI 53719.

Mailing Address: 5727 Tokay Blvd., Madison, WI 53719.

Phone: 608-274-1234. **Fax:** 608-274-9514.

E-mail: bmiller@wkowtv.com

Web Site: http://www.wkowtv.com

Technical Facilities: Channel No. 27 (548-554 MHz). Authorized power: 2400-kw max. visual. Antenna: 1493-ft above av. terrain, 1352-ft. above ground, 2477-ft. above sea level.

Latitude 43° 03' 21"
Longitude 89° 32' 06"

Transmitter: 8633 Mineral Point Rd.

Digital Facilities: Channel No. 26 (542-548 MHz). Power: 218.5-kw max. visual. Antenna: 1493-ft above av. terrain, 1352-ft. above ground, 2477-ft. above sea level.

Latitude 43° 03' 21"
Longitude 89° 32' 06"

Note: Latitude and longitude coordinates shown are based on the North American Datum of 1927 (NAD 27) as currently required by the Mass Media Bureau of the FCC.

News Service: AP.

Ownership: Quincy Broadcasting Co. (Group Owner).

Began Operation: June 30, 1953. Sale to present owner by Shockley Communications Corp. approved by FCC April 17, 2001 (Television Digest, Vol. 41:23). Sale to Shockley Communications Corp. by Operating Agent granted by FCC September 27, 1995. Assignment of license to Operating Agent granted by FCC January 27, 1993. Sale to Tak Communications (Sharad Tak) by Liberty Broadcasting approved by FCC January 7, 1985 (Vol. 24:43). Sale to Liberty Broadcasting by Horizons Communications approved by FCC September 20, 1978 (Vol. 18:24). Sale to Horizons Communications by Midcontinent Broadcasting Co. (Joseph L. Floyd, N. L. Bentson & Edmund R. Ruben) approved by FCC September 9, 1970 (Vol. 10:37). Sale to Midcontinent Broadcasting Co. by Monona Broadcasting Co. approved by FCC July 20, 1960 (Vol. 16:24, 26, 30).

Represented (sales): Continental Television Sales.

Represented (legal): Rosenman & Colin LLP.

Personnel:

Bob Miller, General Manager.

Kerry Johnson, General & Local Sales Manager.

Keith Triller, National Sales Manager.

Al Zobel, News Director.

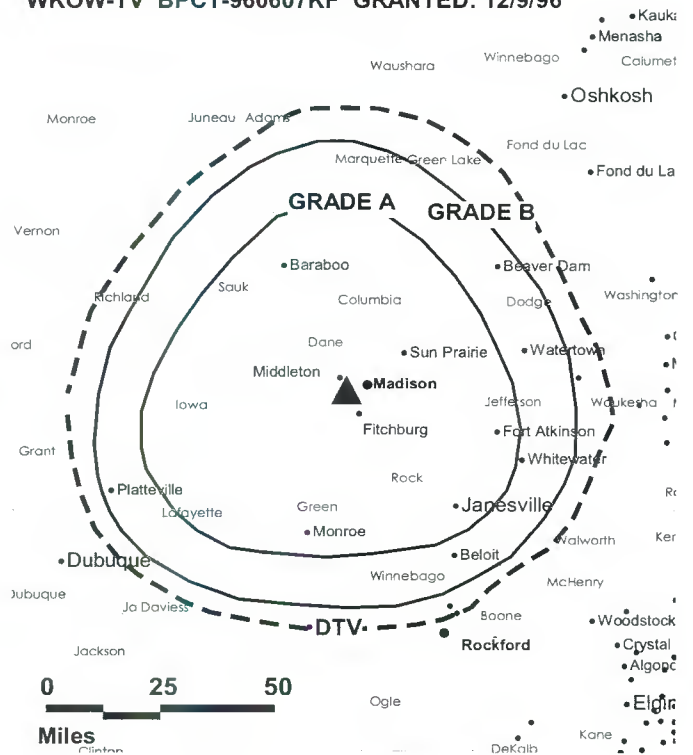
Steve Zimmerman, Chief Engineer.

Liz Boyd, Program Director.

Jill Genter, Promotion Director.

Bob Goessling, Production Manager.

WKOW-TV BPCT-960607KF GRANTED: 12/9/96



© 2006 Warren Communications News

Maurice Scott, Traffic Manager.

Highest 30 Sec. Rate: \$1400.

City of License: Madison. **Station DMA:** Madison, WI. **Rank:** 85.

Circulation © 2005 Nielsen. Coverage based on Nielsen study.

GrandTotal	Cable TV Households	Non-cable TV Households	Total TV Households
Estimated Station Totals *	281,310	202,200	483,510
Average Weekly Circulation (2005)	151,823	99,310	251,133
Average Daily Circulation (2005)			112,034
Station DMA Total	Cable TV Households	Non-cable TV Households	Total TV Households
Estimated Station Totals *	216,440	141,840	358,280
Average Weekly Circulation (2005)	139,662	89,117	228,779
Average Daily Circulation (2005)			103,815
Other DMA Total	Cable TV Households	Non-cable TV Households	Total TV Households
Estimated Station Totals *	64,870	60,360	125,230
Average Weekly Circulation (2005)	12,161	10,193	22,354
Average Daily Circulation (2005)			8,219

*Estimated station totals are sums of the Nielsen TV and Cable TV household estimates for each county in which the station registers viewing of more than 5% as per the Nielsen Survey Methods.

WMSN-DT
Ch. 11

Network Service: FOX.

Licensee: WMSN Licensee LLC, 10706 Beaver Dam Rd., Cockeysville, MD 21030.

Studio: 7847 Big Sky Dr., Madison, WI 53719.

Mailing Address: 7847 Big Sky Dr., Madison, WI 53719.

Phone: 608-833-0047. **Fax:** 608-833-5055.

E-mail: comments@fox47.com

Web Site: http://www.fox47.com

Technical Facilities: Channel No. 11 (198-204 MHz). Authorized power: 15-kw visual.
Antenna: 1545-ft above av. terrain, 1411-ft. above ground, 2536-ft. above sea level.

Latitude	43°	03'	21"
Longitude	89°	32'	06"

Note: Latitude and longitude coordinates shown are based on the North American Datum of 1927 (NAD 27) as currently required by the Mass Media Bureau of the FCC.

Ownership: Sinclair Broadcast Group Inc. (Group Owner).

Began Operation: -a r, No o.

Represented (sales): Millennium Sales & Marketing.

Personnel:

Marshall Porter, General Manager.

Joan Keiner, General Sales Manager.

Al Zobel, News Director.

Kerry Maki, Chief Engineer.

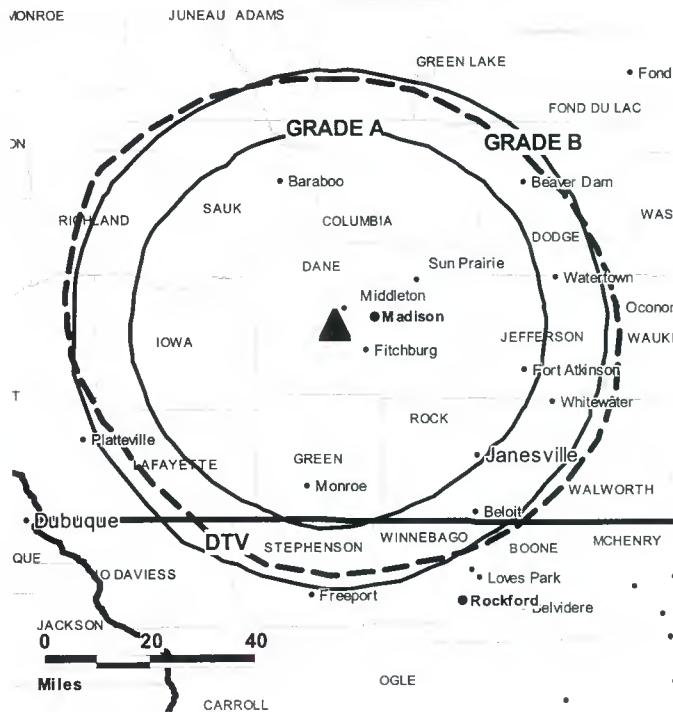
Sheryl Nelson, Regional Controller.

Sarah Wand, Program Coordinator.

Audra Johnson, Promotion Manager.

John Murray, Production Manager.

WMSN-DT BPCDT-19991101AIM GRANTED: 1/26/2001 CA



© 2006 Warren Communications News

Carol Poole, Traffic Manager.

Stacy Poole, Administrative Assistant.

City of License: Madison. **Station DMA:** Madison, WI. **Rank:** 85.

Nielsen Data: Not available.

**WMSN-TV
Ch. 47**

Network Service: FOX.

Licensee: WMSN Licensee LLC, 10706 Beaver Dam Rd., Cockeysville, MD 21030.

Studio: 7847 Big Sky Dr., Madison, WI 53719.

Mailing Address: 7847 Big Sky Dr., Madison, WI 53719.

Phone: 608-833-0047. **Fax:** 608-833-5055.

E-mail: comments@fox47.com

Web Site: http://www.fox47.com

Technical Facilities: Channel No. 47 (668-674 MHz). Authorized power: 1150-kw max. visual. Antenna: 1476-ft above av. terrain, 1335-ft. above ground, 2460-ft. above sea level.

Latitude 43° 03' 21"
Longitude 89° 32' 06"

Transmitter: 8559 Mineral Point Rd., Verona.

Digital Facilities: Channel No. 11 (198-204 MHz). Power: 15-kw visual. Antenna: 1545-ft above av. terrain, 1411-ft. above ground, 2536-ft. above sea level.

Latitude 43° 03' 21"
Longitude 89° 32' 06"

FCC Digital File Number: BPCDT-19991101AIM. Granted: January 26, 2001.

Note: Latitude and longitude coordinates shown are based on the North American Datum of 1927 (NAD 27) as currently required by the Mass Media Bureau of the FCC.

Multichannel TV Sound: Stereo only.

Satellite Earth Stations: Microdyne, 3-meter Ku-band; Comtech, 5-meter C-band; Pinzone, M/A-Com receivers.

LMA: Local marketing agreement with WCGV-TV (U), Milwaukee.

Ownership: Sinclair Broadcast Group Inc. (Group Owner).

Began Operation: June 8, 1986.

Represented (sales): Millennium Sales & Marketing.

Represented (legal): Arter & Hadden LLP.

Personnel:

Marshall Porter, General Manager.

Joan Kelner, General Sales Manager.

Al Zobel, News Director.

Kerry Maki, Chief Engineer.

Sheryl Nelson, Regional Controller.

Sarah Wand, Program Coordinator.

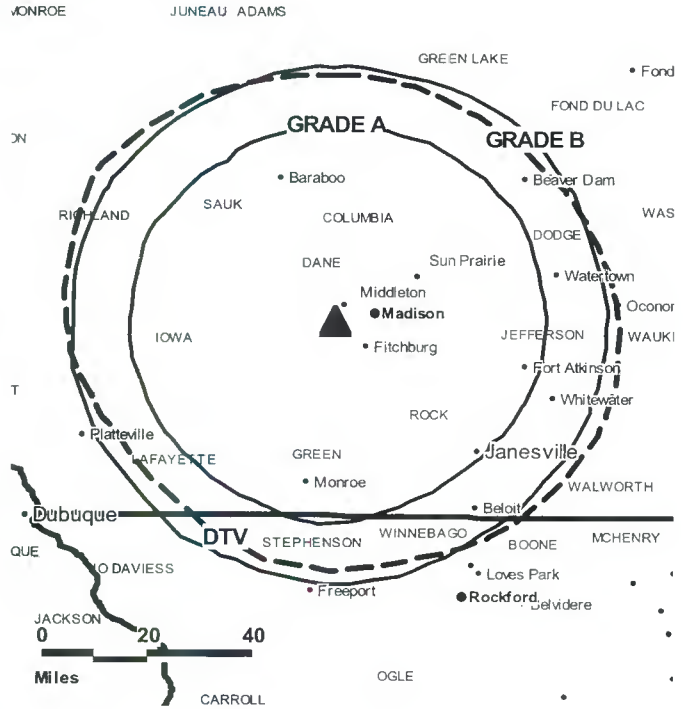
John Murray, Production Manager.

Audra Johnson, Promotion Manager.

Carol Poole, Traffic Manager.

Stacy Poole, Administrative Assistant.

WMSN-TV BPCT-19940811KF GRANTED: 11/7/1994



© 2006 Warren Communications News

Rates: On request.

City of License: Madison. **Station DMA:** Madison, WI. **Rank:** 85.

Circulation © 2005 Nielsen. Coverage based on Nielsen study.

GrandTotal	Cable TV Households	Non-cable TV Households	Total TV Households
Estimated Station Totals *	273,280	207,820	481,100
Average Weekly Circulation (2005)	126,652	87,839	214,491
Average Daily Circulation (2005)			77,789
Station DMA Total	Cable TV Households	Non-cable TV Households	Total TV Households
Estimated Station Totals *	216,440	141,840	358,280
Average Weekly Circulation (2005)	114,064	78,010	192,074
Average Daily Circulation (2005)			71,326
Other DMA Total	Cable TV Households	Non-cable TV Households	Total TV Households
Estimated Station Totals *	56,840	65,980	122,820
Average Weekly Circulation (2005)	12,588	9,829	22,417
Average Daily Circulation (2005)			6,463

*Estimated station totals are sums of the Nielsen TV and Cable TV household estimates for each county in which the station registers viewing of more than 5% as per the Nielsen Survey Methods.

WMTV
Ch. 15

Network Service: NBC.

Licensee: Gray Television Licensee Inc., 1750 K St. NW, Suite 1200, Washington, DC 20005.

Studio: 615 Forward Dr., Madison, WI 53711.

Mailing Address: 615 Forward Dr., Madison, WI 53711.

Phone: 608-274-1515. **Fax:** 608-271-5193.

E-mail: feedback@nbc15.com

Web Site: http://www.nbc15.com

Technical Facilities: Channel No. 15 (476-482 MHz). Authorized power: 891-kw max. visual, aural. Antenna: 1362-ft above av. terrain, 1273-ft. above ground, 2339-ft. above sea level.

Latitude 43° 03' 03"
Longitude 89° 29' 13"

Digital Facilities: Channel No. 19 (500-506 MHz). Power: 56-kw max. visual, aural. Antenna: 1269-ft above av. terrain, 1181-ft. above ground, 2247-ft. above sea level.

Latitude 43° 03' 03"
Longitude 89° 29' 13"

FCC Digital File Number: BPCDT-19991028AEZ. Granted: March 24, 2004.

Note: Latitude and longitude coordinates shown are based on the North American Datum of 1927 (NAD 27) as currently required by the Mass Media Bureau of the FCC.

Satellite Earth Stations: Harris, Ku-band; United Satellite Systems, 3.8-meter C-band; United Satellite Systems, 5-meter C-band; Microdyne, 7-meter C-band; Scientific-Atlanta, Microdyne, M/A-Com receivers.

News Services: NBC News Channel, CNN Newsource, AP.

Ownership: Gray Television Inc. (Group Owner).

Began Operation: July 8, 1953. Sale to present owner from Benedek Broadcasting Co. LLC approved by FCC August 29, 2002 (Television Digest, Vol. 42:14). Transfer of control to Benedek Broadcasting Co. LLC from Brissette Broadcasting approved by FCC May 22, 1996 (Vol. 35:37, 52), but Trustee Philip A. Jones operated station until revised ownership rules allowed Benedek to acquire. FCC approved control on January 11, 2000. Sale to Brissette by Adams Communications approved by FCC December 24, 1991. Sale to Adams Communications by Wesray Corp. approved by FCC December 23, 1987. Sale to Wesray Corp. by Forward Communications Corp. approved by FCC August 16, 1984. Sale to Forward by Lee P. Loomis approved by FCC May 15, 1963 (Vol. 3:20). Sale to Loomis by WTVJ interests (Mitchell Wolfson) approved by FCC April 2, 1958 (Vol. 14:10, 14). Sale to WTVJ interests by founding GeraldA. Bartell family approved by FCC July 25, 1957 (Vol. 13:26, 30).

Represented (sales): Continental Television Sales.

Represented (sales): Gray Television.

Represented (legal): Wiley, Rein & Fielding.

Personnel:

Robert Smith, General & Station Manager.

Sara McCormack, General Sales Manager.

Don Vesely, Local Sales Manager.

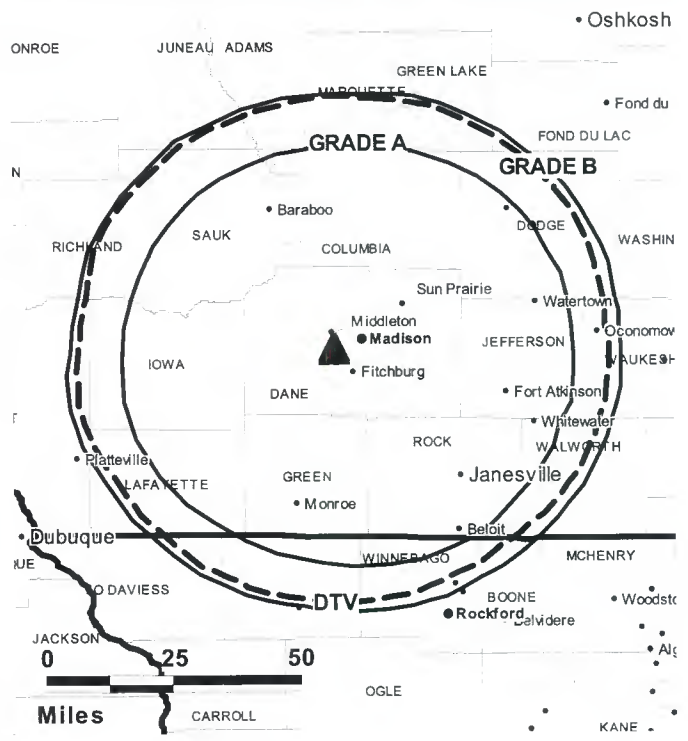
Curt Molander, National Sales Manager.

James Dick, News Director.

Tom Weeden, Chief Engineer.

WMTV BPCT-20040226AA Y GRANTED: 7/7/2004

CALUM



© 2006 Warren Communications News

Shari Telvick, Business Manager.

Ellen Buss, Program Director.

Jeff Clark, Creative Services Director.

Rates: On request.

City of License: Madison. **Station DMA:** Madison, WI. **Rank:** 85.

Circulation © 2005 Nielsen. Coverage based on Nielsen study.

GrandTotal	Cable TV Households	Non-cable TV Households	Total TV Households
Estimated Station Totals *	302,780	211,750	514,530
Average Weekly Circulation (2005)	170,138	98,963	269,101
Average Daily Circulation (2005)			135,435
Station DMA Total	Cable TV Households	Non-cable TV Households	Total TV Households
Estimated Station Totals *	216,440	141,840	358,280
Average Weekly Circulation (2005)	149,073	88,139	237,212
Average Daily Circulation (2005)			121,079
Other DMA Total	Cable TV Households	Non-cable TV Households	Total TV Households
Estimated Station Totals *	86,340	69,910	156,250
Average Weekly Circulation (2005)	21,065	10,824	31,889
Average Daily Circulation (2005)			14,356

*Estimated station totals are sums of the Nielsen TV and Cable TV household estimates for each county in which the station registers viewing of more than 5% as per the Nielsen Survey Methods.

WMTV-DT
Ch. 19

Network Service: NBC.

Licensee: Gray Television Licensee Inc., 1750 K St. NW, Suite 1200, Washington, DC 20005.

Studio: 615 Forward Dr., Madison, WI 53711.

Mailing Address: 615 Forward Dr., Madison, WI 53711.

Phone: 608-274-1515. **Fax:** 608-271-5193.

E-mail: feedback@nbc15.com

Web Site: http://www.nbc15.com

Technical Facilities: Channel No. 19 (500-506 MHz). Authorized power: 56-kw max. visual, aural. Antenna: 1269-ft above av. terrain, 1181-ft. above ground, 2247-ft. above sea level.

Latitude	43°	03'	03"
Longitude	89°	29'	13"

Note: Latitude and longitude coordinates shown are based on the North American Datum of 1927 (NAD 27) as currently required by the Mass Media Bureau of the FCC.

Multichannel TV Sound: Stereo only.

Ownership: Gray Television Inc. (Group Owner).

Began Operation: April 5, 2001. High Definition.

Represented (sales): Continental Television Sales.

Represented (sales): Gray Television.

Represented (legal): Wiley, Rein & Fielding.

Represented (engineering): Keith Bland.

Personnel:

Sara McCormack, General Sales Manager.

Jason Effinger, Station Manager.

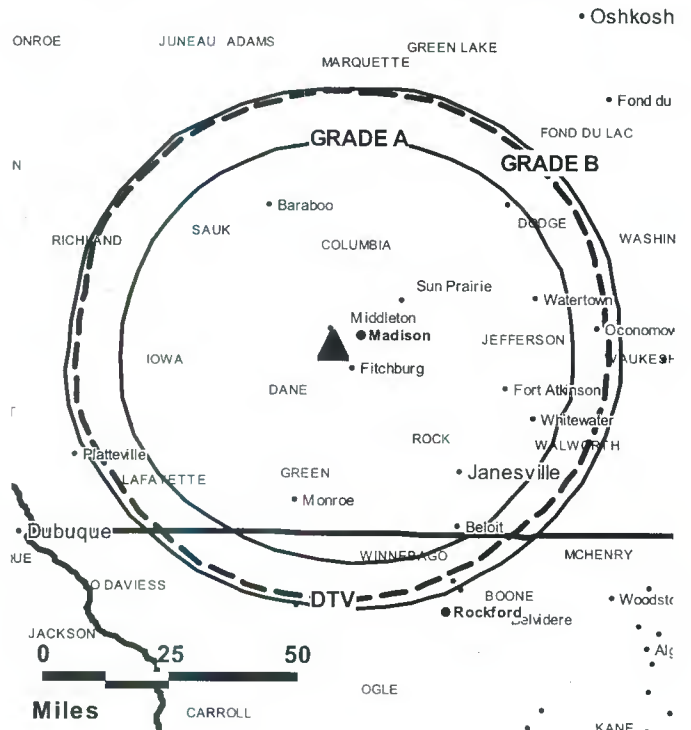
Don Vesely, Local Sales Manager.

Gail Swift, National Sales Manager.

Jim Dick, News Director.

Tom Weeden, Chief Engineer.

WMTV-DT BMPCDT-20040226AAX GRANTED: 3/24/2004 UM



Shari Telvick, Business Manager.

Ellen Buss, Program Director.

Jeff Clark, Creative Services Director.

Highest 30 Sec. Rate: \$4000.

City of License: Madison. **Station DMA:** Madison, WI. **Rank:** 85.

Nielsen Data: Not available.

WWRS-DT
Ch. 43

Network Service: TBN.

Grantee: National Minority TV Inc., 14252 Culver Dr., PMB 831, Irvine, CA 92604-1867.

Studio: 820 N. Main St., Juneau, WI 53039.

Mailing Address: Box 267, Mayville, WI 53050.

Phone: 920-387-9052. **Fax:** 920-387-9053.

E-mail: business@wwrs-52.org

Web Site: http://www.nmtv.org

Technical Facilities: Channel No. 43 (644-650 MHz). Authorized power: 300-kw max. visual, aural. Antenna: 610-ft above av. terrain, 413-ft. above ground, 1572-ft. above sea level.

Latitude	43°	26'	11"
Longitude	88°	31'	34"

Note: Latitude and longitude coordinates shown are based on the North American Datum of 1927 (NAD 27) as currently required by the Mass Media Bureau of the FCC.

Ownership: National Minority TV Inc. (Group Owner).

Began Operation: November 1, 2002. Standard Definition. Station operating under Special Temporary Authority at 0.41-kw max. visual.

Personnel:

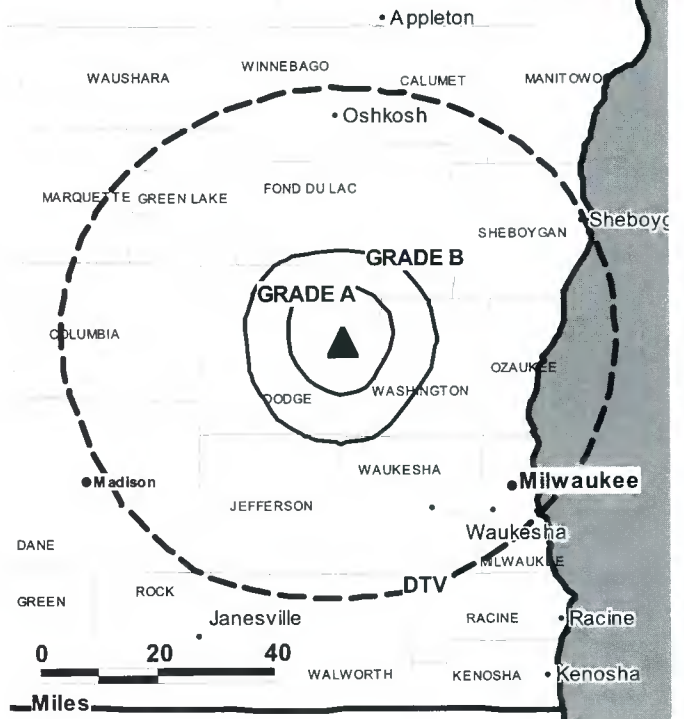
Dinah Calhoun, Station Manager.

Gary Wallace, Chief Engineer.

City of License: Mayville. **Station DMA:** Milwaukee, WI. **Rank:** 33.

Nielsen Data: Not available.

WWRS-DT BMPCDT-20041005ADD GRANTED: 11/2/2004



© 2006 Warren Communications News

WWRS-TV

Ch. 52

Network Service: TBN.

Licensee: National Minority TV Inc., 14252 Culver Dr., PMB 831, Irvine, CA 92604-1867.

Studio: 820 N. Main, Juneau, WI 53039.

Mailing Address: Box 267, Mayville, WI 53050.

Phone: 920-387-9052. Fax: 920-387-9053.

E-mail: business@wwrs-52.org

Web Site: http://www.nmtv.org

Technical Facilities: Channel No. 52 (698-704 MHz). Authorized power: 5000-kw visual, aural. Antenna: 663-ft above av. terrain, 466-ft. above ground, 1624-ft. above sea level.

Latitude	43°	26'	11"
Longitude	88°	31'	34"

Transmitter: 0.47-mi. at a bearing of 203 degrees T from intersection of SR33 & Madison Rd.

Digital Facilities: Channel No. 43 (644-650 MHz). Power: 300-kw max. visual, aural. Antenna: 610-ft above av. terrain, 413-ft. above ground, 1572-ft. above sea level.

Latitude	43°	26'	11"
Longitude	88°	31'	34"

FCC Digital File Number: BPCDT-19991029AEV. Granted: November 02, 2004.

Note: Latitude and longitude coordinates shown are based on the North American Datum of 1927 (NAD 27) as currently required by the Mass Media Bureau of the FCC.

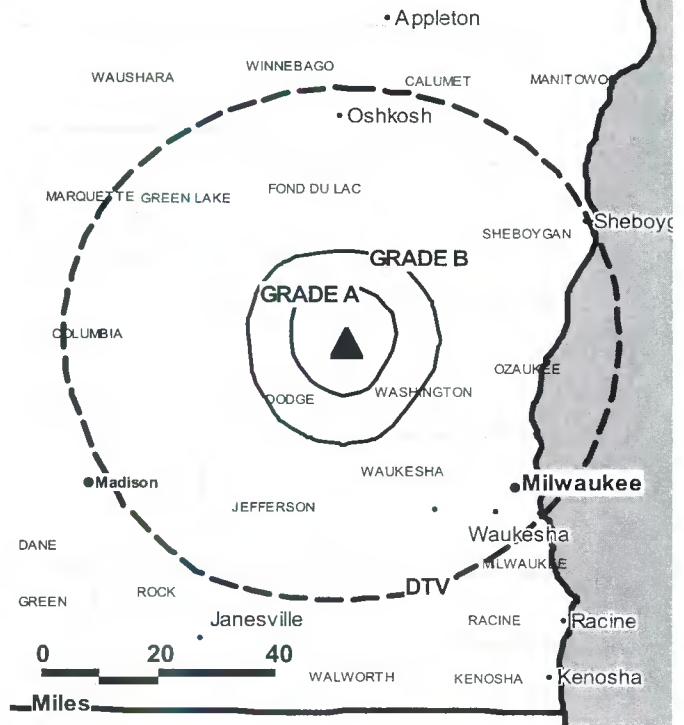
Ownership: National Minority TV Inc. (Group Owner).

Began Operation: February 1, 1999. Sale to Mayville Communications Inc. (National Minority TV Inc.) from Pacer TV of East Central Wisconsin approved by FCC December 17, 1998.

Personnel:

Dinah Calhoun, Station Manager.

WWRS-TV BPCT-19990331KN GRANTED: 9/24/1999



© 2006 Warren Communications News

Gary Wallace, Chief Engineer.

City of License: Mayville. Station DMA: Milwaukee, WI. Rank: 33.

Nielsen Data: Not available.

WCGV-DT
Ch. 25

Network Service: UPN.

Grantee: WCGV Licensee Inc., 10706 Beaver Dam Rd., Cockeysville, MD 21030.

Studio: 4041 N. 35th St., Milwaukee, WI 53216.

Mailing Address: 4041 N. 35th St., Milwaukee, WI 53216.

Phone: 414-442-7050. **Fax:** 414-874-1898.

E-mail: dford@wcv24.com

Web Site: http://www.wcv24.com

Technical Facilities: Channel No. 25 (536-542 MHz). Authorized power: 625-kw max. visual. Antenna: 1116-ft above av. terrain, 1135-ft. above ground.

Latitude	43°	05'	44"
Longitude	87°	54'	17"

Note: Latitude and longitude coordinates shown are based on the North American Datum of 1927 (NAD 27) as currently required by the Mass Media Bureau of the FCC.

Ownership: Sinclair Broadcast Group Inc. (Group Owner).

Began Operation: March 21, 2003. Standard Definition. Station operating under Special Temporary Authority at 24.8-kw max. visual.

Represented (sales): Millennium Sales & Marketing.

Personnel:

David Ford, General Manager.

Mark Martin, Director of Sales.

Robert Krieghoff, Local Sales Manager.

Tom Sonnenberg, National Sales Manager.

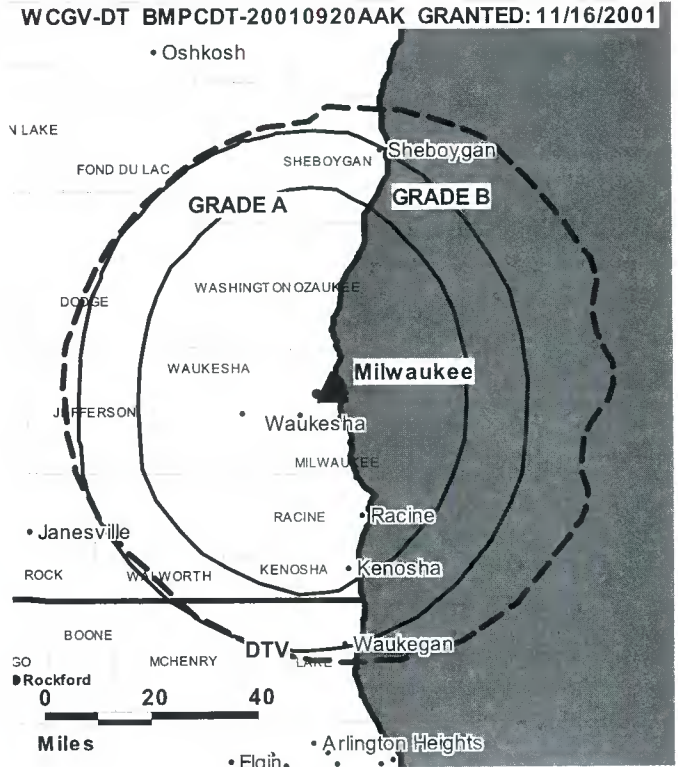
Joe Radske, News Director.

Dennis Brechlin, Chief Engineer.

Denise Learned, Business Manager.

Betty Hertz, Program Director.

Jason VanAcker, Promotion Director.



© 2006 Warren Communications News

Paul Rudolph, Production Manager.

Kay Mazurkiewicz, Traffic Manager.

Bev Captain, Assistant to the GM & Human Resources Manager.

City of License: Milwaukee. **Station DMA:** Milwaukee, WI. **Rank:** 33.

Nielsen Data: Not available.

WCGV-TV
Ch. 24

Network Service: UPN.

Licensee: WCGV Licensee Inc., 2000 W. 41st St., Baltimore, MD 21211.

Studio: 4041 N. 35th St., Milwaukee, WI 53216.

Mailing Address: 4041 N. 35th St., Milwaukee, WI 53216.

Phone: 414-442-7050. **Fax:** 414-874-1898.

E-mail: dford@wcv24.com

Web Site: http://www.wcv24.com

Technical Facilities: Channel No. 24 (530-536 MHz). Authorized power: 3000-kw max. visual, 300-kw aural. Antenna: 1027-ft above av. terrain, 1056-ft. above ground, 1713-ft. above sea level.

Latitude 43° 05' 15"
Longitude 87° 54' 13"

Holds CP for change to 5000-kw max. visual; BPCT-950629KH.

Transmitter: 3950 N. Holton St.

Digital Facilities: Channel No. 25 (536-542 MHz). Power: 625-kw max. visual. Antenna: 1116-ft above av. terrain, 1135-ft. above ground.

Latitude 43° 05' 44"
Longitude 87° 54' 17"

FCC Digital File Number: B MPCDT-20010920AAK. Granted: November 16, 2001.

Note: Latitude and longitude coordinates shown are based on the North American Datum of 1927 (NAD 27) as currently required by the Mass Media Bureau of the FCC.

Multichannel TV Sound: Stereo only.

Satellite Earth Stations: Transmitter Townsend; Paraclipse, ; Scientific-Atlanta, 4.6-meter; Microwave Specialties, 5-meter; Standard Communications, Scientific-Atlanta receivers.

LMA: Local marketing agreement with WVTV (W), Milwaukee.

Ownership: Sinclair Broadcast Group Inc. (Group Owner).

Began Operation: March 19, 1980. Sale to HR Broadcasting by Byron Lasky, Howard Heckel, et al., approved by FCC July 14, 1986 (Television Digest, Vol. 26:26). Sale to ABRY Communications by HR Broadcasting approved by FCC May 20, 1994 (Vol. 30:24). Sale to present owner by ABRY Communications approved by FCC October 19, 1990 (Vol. 33:3, 35).

Represented (sales): Millennium Sales & Marketing.

Represented (legal): Shaw Pittman.

Personnel:

David Ford, General Manager.

Mark Martin, Director of Sales.

Robert Krieghoff, Local Sales Manager.

Tom Sonnenberg, National Sales Manager.

Joe Radske, News Director.

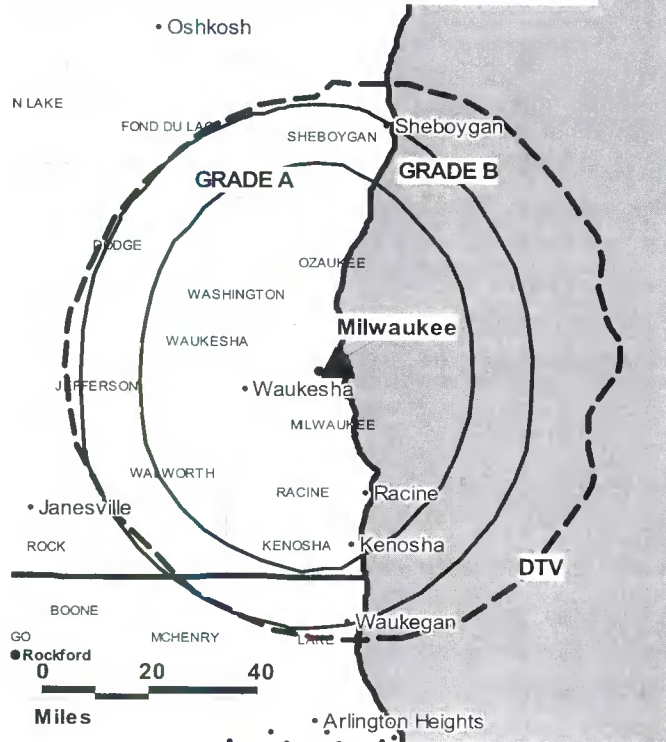
Dennis Brechlin, Chief Engineer.

Denise Learned, Business Manager.

Betty Hertz, Program Director.

Jason VanAcker, Promotion Director.

WCGV-TV BPCT-19950629KH GRANTED: 11/9/1998



© 2006 Warren Communications News

Paul Rudolph, Production Manager.

Kay Mazurkiewicz, Traffic Manager.

Bev Captain, Assistant to the GM & Human Resources Director.

Rates: On request.

City of License: Milwaukee. **Station DMA:** Milwaukee, WI. **Rank:** 33.

Circulation © 2005 Nielsen. Coverage based on Nielsen study.

Grand Total	Cable TV Households	Non-cable TV Households	Total TV Households
Estimated Station Totals *	596,030	347,010	943,040
Average Weekly Circulation (2005)	170,519	129,834	300,353
Average Daily Circulation (2005)			102,432
Station DMA Total	Cable TV Households	Non-cable TV Households	Total TV Households
Estimated Station Totals *	559,700	327,070	886,770
Average Weekly Circulation (2005)	166,311	127,221	293,532
Average Daily Circulation (2005)			100,897
Other DMA Total	Cable TV Households	Non-cable TV Households	Total TV Households
Estimated Station Totals *	36,330	19,940	56,270
Average Weekly Circulation (2005)	4,208	2,613	6,821
Average Daily Circulation (2005)			1,535

*Estimated station totals are sums of the Nielsen TV and Cable TV household estimates for each county in which the station registers viewing of more than 5% as per the Nielsen Survey Methods.

WDJT-DT
Ch. 46

Network Service: CBS.

Licensee: WDJT-TV Limited Partnership, 26 N. Halsted St., Chicago, IL 60661.

Studio: 809 S. 60th St., Milwaukee, WI 53214.

Mailing Address: 809 S. 60th St., Milwaukee, WI 53214.

Phone: 414-777-5800. **Fax:** 414-777-5802.

E-mail: jhall@cbs58.com

Web Site: http://www.cbs58.com

Technical Facilities: Channel No. 46 (662-668 MHz). Authorized power: 1000-kw max. visual. Antenna: 1056-ft above av. terrain, 1143-ft. above ground.

Latitude	43°	06'	42"
Longitude	87°	55'	50"

Transmitter: 5201 N. Milwaukee River Pkwy.

Note: Latitude and longitude coordinates shown are based on the North American Datum of 1927 (NAD 27) as currently required by the Mass Media Bureau of the FCC.

Ownership: Weigel Broadcasting Co. (Group Owner).

Began Operation: Station operating; no on-air date.

Represented (legal): Cohn and Marks LLP.

Personnel:

Jim Hall, General Manager.

Deanne Monaghan, General & Local Sales Manager.

Elliot Benn, National Sales Manager.

Grant Uitti, News Director.

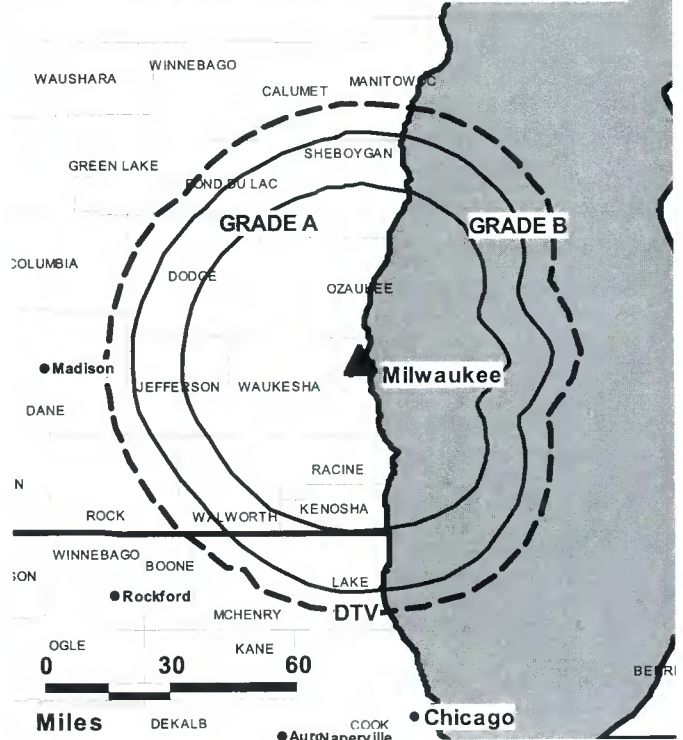
Dan Dyer, Chief Engineer.

Kyle Hart, Program Director.

Brian Lewein, Senior Promotions Director & Photographer.

Dale Palecek, Promotion Director.

WDJT-DT BMPCDT-20000419ABR GRANTED: 2/1/2001



© 2006 Warren Communications News

Kristin Pattersen, Research Director.

Jeanne McCarthy, Traffic Manager.

Christin Camps, Human Resources Director.

City of License: Milwaukee. **Station DMA:** Milwaukee, WI. **Rank:** 33.

Nielsen Data: Not available.

WDJT-TV
Ch. 58

Network Service: CBS.

Licensee: WDJT-TV Limited Partnership, 26 N. Halsted St., Chicago, IL 60661.

Studio: 809 S. 60th St., Milwaukee, WI 53214.

Mailing Address: 809 S. 60th St., Milwaukee, WI 53214.

Phone: 414-777-5800. **Fax:** 414-607-8105.

Web Site: <http://www.cbs58.com>

Technical Facilities: Channel No. 58 (734-740 MHz). Authorized power: 5000-kw max. visual. Antenna: 1112-ft above av. terrain, 1226-ft. above ground, 1820-ft. above sea level.

Latitude 43° 06' 42"
Longitude 87° 55' 45"

Transmitter: 5201 N. Milwaukee Pkwy.

Digital Facilities: Channel No. 46 (662-668 MHz). Power: 1000-kw max. visual. Antenna: 1056-ft above av. terrain, 1143-ft. above ground.

Latitude 43° 06' 42"
Longitude 87° 55' 50"

FCC Digital File Number: BMPCDT-20000419ABR. Granted: February 01, 2001.

Note: Latitude and longitude coordinates shown are based on the North American Datum of 1927 (NAD 27) as currently required by the Mass Media Bureau of the FCC.

Multichannel TV Sound: Stereo only.

Satellite Earth Stations: Transmitter Thales; DH Satellite, 5-meter C-band; Comtech, 5-meter KC-band; Standard Communications receivers.

News Services: CBS Newspath, AP.

Ownership: Weigel Broadcasting Co. (Group Owner).

Began Operation: November 1, 1988.

Represented (sales): Harrington, Righter & Parsons Inc.

Represented (legal): Cohn and Marks LLP.

Represented (engineering): du Treil, Lundin & Rackley Inc.

Personnel:

Jim Hall, General Manager.

John Davis, Local Sales Manager.

Elliot Benn, National Sales Manager.

Grant Uitti, News Director.

Dan Dyer, Chief Engineer.

Kyle Hart, Program Manager.

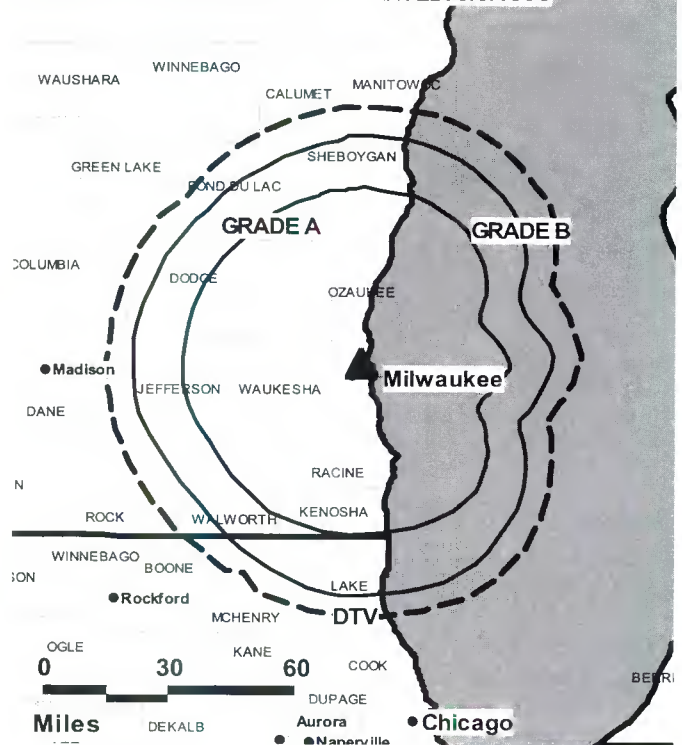
Dale Palecek, Promotion Director.

Bob Moore, Research Director.

Roberta Costion, Traffic Manager.

Christin Camps, Human Resources Manager.

WDJT-TV BPCT-950111KL GRANTED: 5/3/1996



© 2006 Warren Communications News

Rates: On request.

City of License: Milwaukee. **Station DMA:** Milwaukee, WI. **Rank:** 33.

Circulation © 2005 Nielsen. Coverage based on Nielsen study.

GrandTotal	Cable TV Households	Non-cable TV Households	Total TV Households
Estimated Station Totals *	586,300	342,480	928,780
Average Weekly Circulation (2005)	319,858	173,892	493,750
Average Daily Circulation (2005)			199,058
Station DMA Total	Cable TV Households	Non-cable TV Households	Total TV Households
Estimated Station Totals *	559,700	327,070	886,770
Average Weekly Circulation (2005)	314,776	171,827	486,603
Average Daily Circulation (2005)			197,206
Other DMA Total	Cable TV Households	Non-cable TV Households	Total TV Households
Estimated Station Totals *	26,600	15,410	42,010
Average Weekly Circulation (2005)	5,082	2,065	7,147
Average Daily Circulation (2005)			1,852

*Estimated station totals are sums of the Nielsen TV and Cable TV household estimates for each county in which the station registers viewing of more than 5% as per the Nielsen Survey Methods.

WISN-DT
Ch. 34

Network Service: ABC.

Grantee: WISN Hearst-Argyle Television Inc., Box 402, Milwaukee, WI 53201.

Studio: 759 N. 19th St., Milwaukee, WI 53233.

Mailing Address: Box 402, Milwaukee, WI 53201.

Phone: 414-342-8812. **Fax:** 414-342-6490.

E-mail: prios@hearst.com

Web Site: <http://www.themilwaukeechannel.com>

Technical Facilities: Channel No. 34 (590-596 MHz). Authorized power: 863-kw max. visual. Antenna: 863-ft above av. terrain, 945-ft. above ground, 1568-ft. above sea level.

Latitude	43°	06'	42"
Longitude	87°	55'	42"

Transmitter: 5201 Milwaukee River Pkwy.

Note: Latitude and longitude coordinates shown are based on the North American Datum of 1927 (NAD 27) as currently required by the Mass Media Bureau of the FCC.

Ownership: Hearst-Argyle Television Inc. (Group Owner).

Began Operation: Station operating under Special Temporary Authority at 570-kw max. visual; no on-air date.

Represented (sales): Eagle Television Sales.

Represented (engineering): Cavell, Mertz & Perryman Inc.

Personnel:

Frank Biancuzzo, President & General Manager.

Pete Monfre, Vice President, Sales.

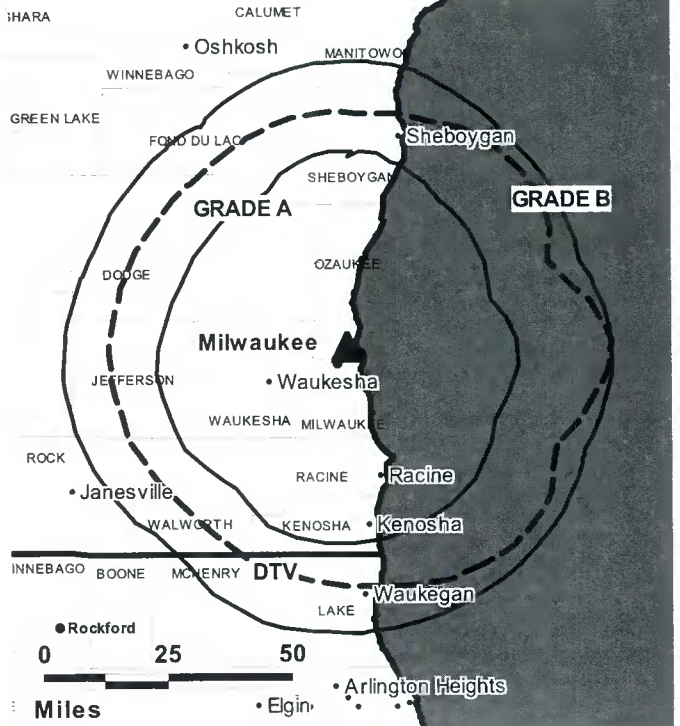
Steve Biebel, Local Sales Manager.

Barbara Maushard, News Director.

Pablo Rios, Engineering Director.

Jim Kurz, Controller.

WISN-DT BPCDT-19981209KF GRANTED: 7/8/2003



© 2006 Warren Communications News

Dean Maytag, Broadcast Services & Program Director.

Jim Windsor, Promotion & Community Services Director.

Sue Samuelson, Traffic Manager.

City of License: Milwaukee. **Station DMA:** Milwaukee, WI. **Rank:** 33.

Nielsen Data: Not available.

WISN-TV

Ch. 12

Network Service: ABC.

Licensee: WISN Hearst-Argyle Television Inc., 959 8th Ave., New York, NY 10019.

Studio: 759 N. 19th St., Milwaukee, WI 53233.

Mailing Address: Box 402, Milwaukee, WI 53201-0402.

Phone: 414-342-8812. **Fax:** 414-342-6490.

E-mail: prios@hearst.com

Web Site: http://www.themilwaukeechannel.com

Technical Facilities: Channel No. 12 (204-210 MHz). Authorized power: 316-kw visual, 31.6-kw aural. Antenna: 994-ft above av. terrain, 1063-ft. above ground, 1693-ft. above sea level.

Latitude 43° 06' 42"
Longitude 87° 55' 42"

Holds CP for change to 251-kw visual, 1070-ft above av. terrain, 1152-ft. above ground, 1775-ft. above sea level; BMPCT-981221KF.

Transmitter: 5201 N. Milwaukee River Pkwy.

Digital Facilities: Channel No. 34 (590-596 MHz). Power: 863-kw max. visual. Antenna: 863-ft above av. terrain, 945-ft. above ground, 1568-ft. above sea level.

Latitude 43° 06' 42"
Longitude 87° 55' 42"

FCC Digital File Number: BPCDT-981209KF. Granted: July 08, 2003.

Note: Latitude and longitude coordinates shown are based on the North American Datum of 1927 (NAD 27) as currently required by the Mass Media Bureau of the FCC.

Multichannel TV Sound: Stereo only.

Satellite Earth Stations: Transmitter Larcen; Vertex, 4.5-meter Ku-band; Andrew, 4.5-meter; Andrew, 5-meter; SatCom, 5.6-meter; Andrew, 7.3-meter; Scientific-Atlanta, Avantek receivers.

AM Affiliate: WISN, 50-kw, 1130 kHz.

FM Affiliate: WLTQ, 11.5-kw, 97.3 MHz (No. 247), 910-ft.

News Services: Conus, AP, ABC NewsOne.

Ownership: Hearst-Argyle Television Inc. (Group Owner).

Began Operation: October 27, 1954. Station's first call letters were WTVW. Sale to Hearst Broadcast Group by group headed by L. F. Gran, Paul A. Pratt & Loron Thurwachter approved by FCC March 2, 1955 (Television Digest, Vol. 11:2, 5, 10). Merger of Hearst with Argyle Television Inc. to form present owner approved by FCC June 2, 1997 (Vol. 37:13, 29, 35).

Represented (sales): Eagle Television Sales.

Represented (legal): Tharrington, Smith & Hargrove.

Personnel:

Frank Biancuzzo, President & General Manager.

Pete Monfre, Vice President, Sales.

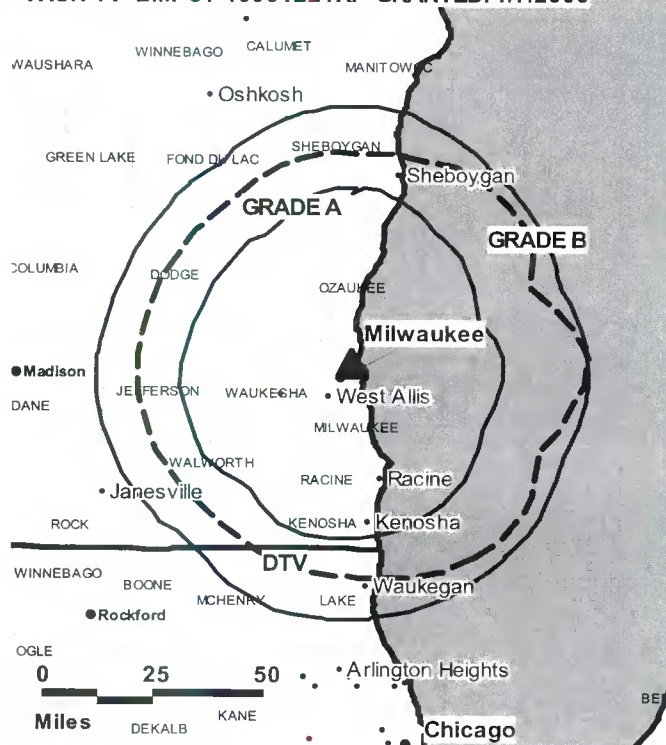
Steve Biebel, Local Sales Manager.

Barbara Maushard, News Director.

Pablo Rios, Engineering Director.

Jim Kurz, Controller.

WISN-TV BMPCT-19981221KF GRANTED: 1/7/2000



© 2006 Warren Communications News

Dean Maytag, Broadcast Services & Program Director.

Jim Windsor, Promotion & Community Services Director.

Sue Samuelson, Traffic Manager.

Highest 30 Sec. Rate: \$7000.

City of License: Milwaukee. **Station DMA:** Milwaukee, WI. **Rank:** 33.

Circulation © 2005 Nielsen. Coverage based on Nielsen study.

GrandTotal	Cable TV Households	Non-cable TV Households	Total TV Households
Estimated Station Totals *	632,990	342,480	975,470
Average Weekly Circulation (2005)	380,266	227,841	608,107
Average Daily Circulation (2005)			293,495
Station DMA Total	Cable TV Households	Non-cable TV Households	Total TV Households
Estimated Station Totals *	559,700	327,070	886,770
Average Weekly Circulation (2005)	363,885	224,929	588,814
Average Daily Circulation (2005)			286,602
Other DMA Total	Cable TV Households	Non-cable TV Households	Total TV Households
Estimated Station Totals *	73,290	15,410	88,700
Average Weekly Circulation (2005)	16,381	2,912	19,293
Average Daily Circulation (2005)			6,893

*Estimated station totals are sums of the Nielsen TV and Cable TV household estimates for each county in which the station registers viewing of more than 5% as per the Nielsen Survey Methods.

WITI
Ch. 6

Network Service: FOX.

Licensee: WITI License Inc., 5151 Wisconsin Ave. NW, Washington, DC 20016.

Studio: 9001 N. Green Bay Rd., Milwaukee, WI 53209.

Mailing Address: 9001 N. Green Bay Rd., Milwaukee, WI 53209.

Phone: 414-355-6666. **Fax:** 414-355-7853.

E-mail: fox6news@foxtv.com

Web Site: http://www.fox6milwaukee.com

Technical Facilities: Channel No. 6 (82-88 MHz). Authorized power: 100-kw visual. Antenna: 1001-ft above av. terrain, 1037-ft. above ground, 1676-ft. above sea level.

Latitude 43° 05' 26"
Longitude 87° 53' 50"

Transmitter: NE corner of Capitol Dr. & Estabrook Pkwy., Shorewood.

Digital Facilities: Channel No. 33 (584-590 MHz). Power: 980-kw max. visual. Antenna: 948-ft above av. terrain, 961-ft. above ground, 1591-ft. above sea level.

Latitude 43° 05' 26"
Longitude 87° 53' 50"

FCC Digital File Number: BPCDT-19991004ABL. Granted: April 07, 2000.

Note: Latitude and longitude coordinates shown are based on the North American Datum of 1927 (NAD 27) as currently required by the Mass Media Bureau of the FCC.

Multichannel TV Sound: Stereo only.

Satellite Earth Stations: Scientific-Atlanta, 4.5-meter Ku-band; Vertex, 6.2-meter KC-band; Scientific-Atlanta, 7-meter; Scientific-Atlanta, Pinzone, M/A-Com receivers.

SNG Mobile Dish: BAF, 2.3-meter Ku-band; BAF, 2.3-meter Ku-band.

News Services: CNN Newsource, AP.

Ownership: Fox Television Stations Inc. (Group Owner).

Began Operation: May 21, 1956.

Represented (sales): Fox Television Sales Inc.

Personnel:

Chuck Steinmetz, General Manager.

Mike Neale, General & Local Sales Manager.

Jim Lemon, Vice President, News Director.

Don Hein, Vice President, Engineering & Operations.

Parveen Hughes, Vice President, Finance.

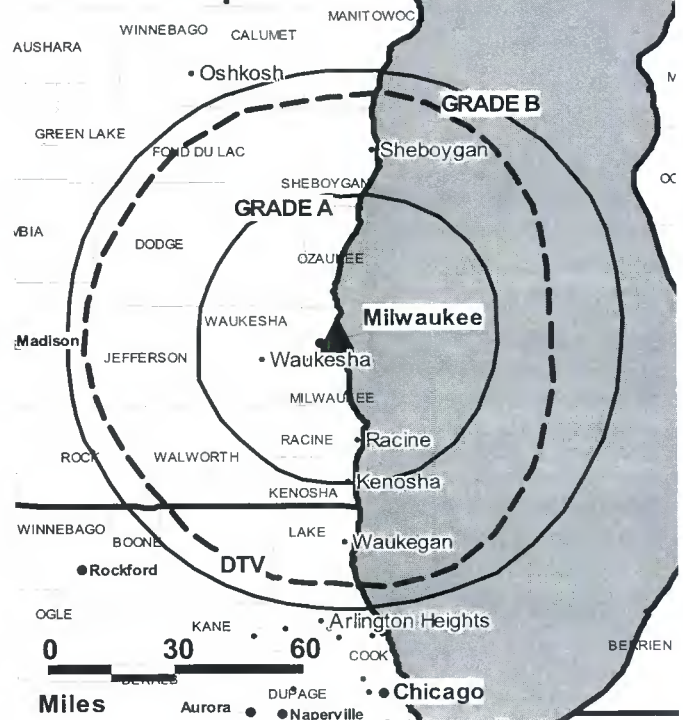
Cori Ritter, Program Coordinator.

Eric Steele, Research Director.

Lori Wucherer, Vice President, Creative Services.

Terri Graske, Traffic Manager.

WITI BPCT-2807 GRANTED: 3/29/1961



© 2006 Warren Communications News

Rates: On request.

City of License: Milwaukee. **Station DMA:** Milwaukee, WI. **Rank:** 33.

Circulation © 2005 Nielsen. Coverage based on Nielsen study.

GrandTotal	Cable TV Households	Non-cable TV Households	Total TV Households
Estimated Station Totals *	596,030	421,520	1,017,550
Average Weekly Circulation (2005)	392,387	230,459	622,846
Average Daily Circulation (2005)			295,653
Station DMA Total	Cable TV Households	Non-cable TV Households	Total TV Households
Estimated Station Totals *	559,700	327,070	886,770
Average Weekly Circulation (2005)	380,274	223,043	603,317
Average Daily Circulation (2005)			289,999
Other DMA Total	Cable TV Households	Non-cable TV Households	Total TV Households
Estimated Station Totals *	36,330	94,450	130,780
Average Weekly Circulation (2005)	12,113	7,416	19,529
Average Daily Circulation (2005)			5,654

*Estimated station totals are sums of the Nielsen TV and Cable TV household estimates for each county in which the station registers viewing of more than 5% as per the Nielsen Survey Methods.

WTMJ-DT
Ch. 28

Network Service: NBC.

Licensee: Journal Broadcast Corp., 3355 S. Valley View Blvd., Las Vegas, NV 89102.

Studio: 720 E. Capitol Dr., Milwaukee, WI 53201.

Mailing Address: Box 693, Milwaukee, WI 53201.

Phone: 414-332-9611. **Fax:** 414-967-5400.

E-mail: young@journalbroadcastgroup.com

Web Site: http://www.journalbroadcastgroup.com

Technical Facilities: Channel No. 28 (554-560 MHz). Authorized power: 1000-kw max. visual. Antenna: 894-ft above av. terrain, 944-ft. above ground.

Latitude	43°	05'	29"
Longitude	87°	54'	07"

Transmitter: 720 E. Capitol Dr.

Note: Latitude and longitude coordinates shown are based on the North American Datum of 1927 (NAD 27) as currently required by the Mass Media Bureau of the FCC.

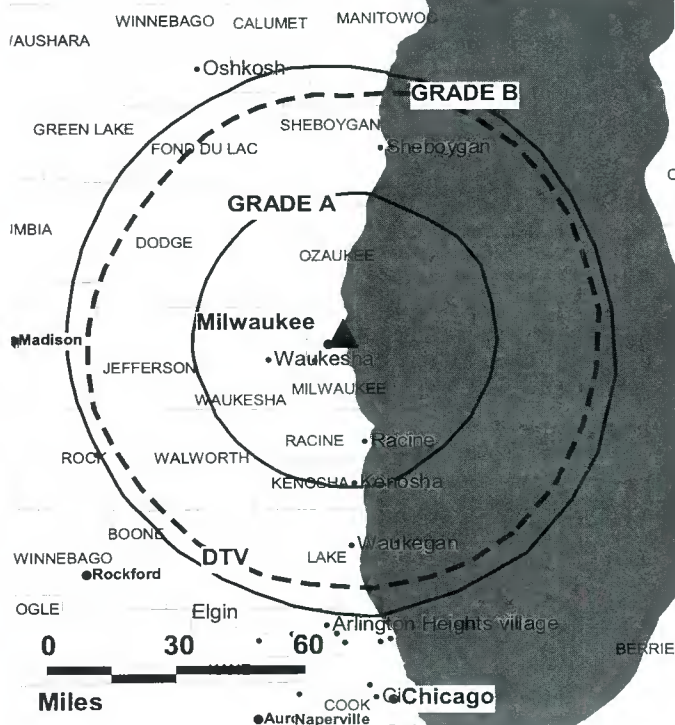
Ownership: Journal Communications Inc. (Group Owner).

Began Operation: November 3, 2000. High Definition.

Personnel:

- Mark Strachota**, Vice President & General Manager.
- Mark LeGrand**, General Sales Manager.
- Mike O'Brien**, Local Sales Manager.
- Lon Rudolph**, National Sales Manager.
- John LaPorte**, News Director.
- Randy Price**, Engineering Director.
- Pat Righter**, Business Manager.
- Betsy McCormack**, Program Manager.
- Gregg Schraufnagel**, On-Air Marketing & Promotion Manager.
- Jim Thomas**, Marketing Vice President.

WTMJ-DT BPCDT-19991101AIE GRANTED: 10/12/2000



© 2006 Warren Communications News

Leon DeRoune, Production Manager.

Michelle Clements, Research Director.

Tim McCormack, Traffic Manager.

Rates: On request.

City of License: Milwaukee. **Station DMA:** Milwaukee, WI. **Rank:** 33.

Nielsen Data: Not available.

WTMJ-TV
Ch. 4

Network Service: NBC.

Licensee: Journal Broadcast Corp., 3355 S. Valley View Blvd., Las Vegas, NV 89102.

Studio: 720 E. Capitol Dr., Milwaukee, WI 53212.

Mailing Address: Box 693, Milwaukee, WI 53201.

Phone: 414-332-9611. **Fax:** 414-967-5400.

E-mail: oyoung@journalbroadcastgroup.com

Web Site: http://www.journalbroadcastgroup.com

Technical Facilities: Channel No. 4 (66-72 MHz). Authorized power: 100-kw visual, 10-kw aural. Antenna: 1000-ft above av. terrain, 1096-ft. above ground, 1728-ft. above sea level.

Latitude 43° 05' 29"
Longitude 87° 54' 07"

Transmitter: 720 E. Capitol Dr.

Digital Facilities: Channel No. 28 (554-560 MHz). Power: 1000-kw max. visual. Antenna: 894-ft above av. terrain, 944-ft. above ground.

Latitude 43° 05' 29"
Longitude 87° 54' 07"

FCC Digital File Number: BPCDT-19991101AIE. Granted: October 12, 2000.

Note: Latitude and longitude coordinates shown are based on the North American Datum of 1927 (NAD 27) as currently required by the Mass Media Bureau of the FCC.

Multichannel TV Sound: Stereo and separate audio program.

Satellite Earth Stations: Transmitter Harris; Andrew, 4.6-meter Ku-band; Andrew, 4.6-meter C-band; M/A-Com, 5-meter C-band; Harris, 5-meter Ku-band; Harris, 5-meter C-band; Scientific-Atlanta, M/A-Com, Harris, Andrew receivers.

AM Affiliate: WTMJ, 50-kw, 620 kHz.

FM Affiliate: WKTI, 15.5-kw, 94.5 MHz (No. 233), 910-ft.

SNG Mobile Dish: Roscor, 2.8-meter Ku-band.

News Services: NPS, NBC News Channel, CNN Newsource.

Ownership: Journal Communications Inc. (Group Owner).

Began Operation: December 3, 1947.

Represented (sales): Petry Television Inc.

Represented (legal): Hogan & Hartson LLP.

Personnel:

Mark Strachota, Vice President & General Manager.

Mark LeGrand, General Sales Manager.

Mike O'Brien, Local Sales Manager.

Lon Rudolph, National Sales Manager.

John LaPorte, News Director.

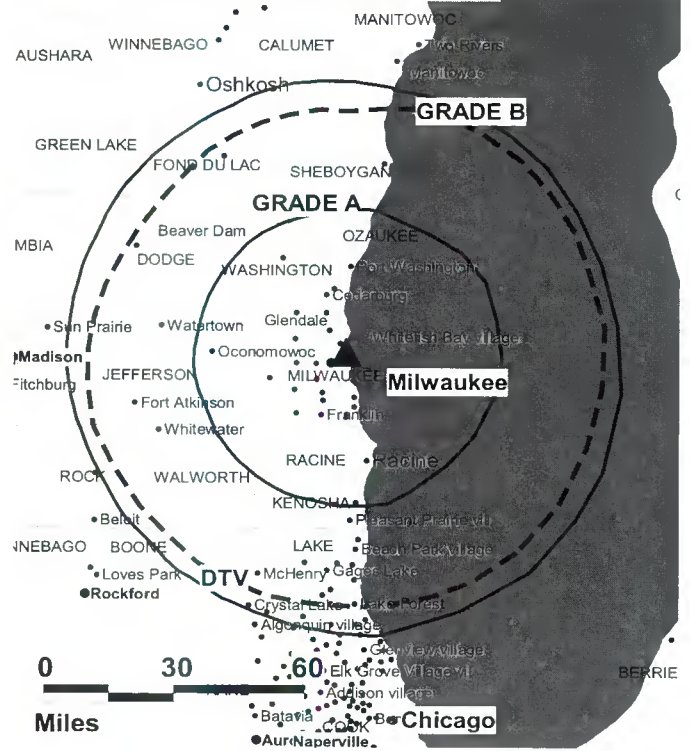
Randy Price, Engineering.

Pat Righter, Business Manager.

Betsy McCormack, Program Director.

Jim Thomas, Vice President, Marketing.

WTMJ-TV BPCT-3947 GRANTED: 6/14/67



© 2006 Warren Communications News

Leon DeRoune, Production Manager.

Michelle Clements, Research Director.

Tim McCormack, Traffic Manager.

Gregg Schraufnagel, On-Air Marketing & Promotion Manager.

Highest 30 Sec. Rate: \$4000.

City of License: Milwaukee. **Station DMA:** Milwaukee, WI. **Rank:** 33.

Circulation © 2005 Nielsen. Coverage based on Nielsen study.

GrandTotal	Cable TV Households	Non-cable TV Households	Total TV Households
Estimated Station Totals *	661,400	342,480	1,003,880
Average Weekly Circulation (2005)	448,058	232,821	680,879
Average Daily Circulation (2005)			372,609

Station DMA Total	Cable TV Households	Non-cable TV Households	Total TV Households
Estimated Station Totals *	559,700	327,070	886,770
Average Weekly Circulation (2005)	417,440	228,599	646,039
Average Daily Circulation (2005)			358,920

Other DMA Total	Cable TV Households	Non-cable TV Households	Total TV Households
Estimated Station Totals *	101,700	15,410	117,110
Average Weekly Circulation (2005)	30,618	4,222	34,840
Average Daily Circulation (2005)			13,689

*Estimated station totals are sums of the Nielsen TV and Cable TV household estimates for each county in which the station registers viewing of more than 5% as per the Nielsen Survey Methods.

WVCY-DT

Ch. 22

Network Service: IND.

Grantee: VCY America Inc., 3434 W. Kilbourn Ave., Milwaukee, WI 53208.

Studio: 2700 W. Vliet St., Milwaukee, WI 53208.

Mailing Address: 3434 W. Kilbourn Ave., Milwaukee, WI 53208.

Phone: 414-935-3000; 800-729-9829. **Fax:** 414-935-3015.

E-mail: vcy@vcyamerica.org

Web Site: http://www.vcyamerica.org

Technical Facilities: Channel No. 22 (518-524 MHz). Authorized power: 196-kw max. visual. Antenna: 974-ft above av. terrain, 1000-ft. above ground, 1628-ft. above sea level.

Latitude	43°	05'	44"
Longitude	87°	54'	17"

Requests modification of CP for change to 196-kw max. visual, 938-ft above av. terrain, 965-ft. above ground, 1593-ft. above sea level; lat. 43° 05' 46", long. 87° 54' 15", BMPCDT-20050422AAZ.

Note: Latitude and longitude coordinates shown are based on the North American Datum of 1927 (NAD 27) as currently required by the Mass Media Bureau of the FCC.

Ownership: VCY/America Inc. (Group Owner).

Began Operation: Station operating under Special Temporary Authority at 2.54-kw max. visual; no on-air date.

Represented (legal): Wiley, Rein & Fielding.

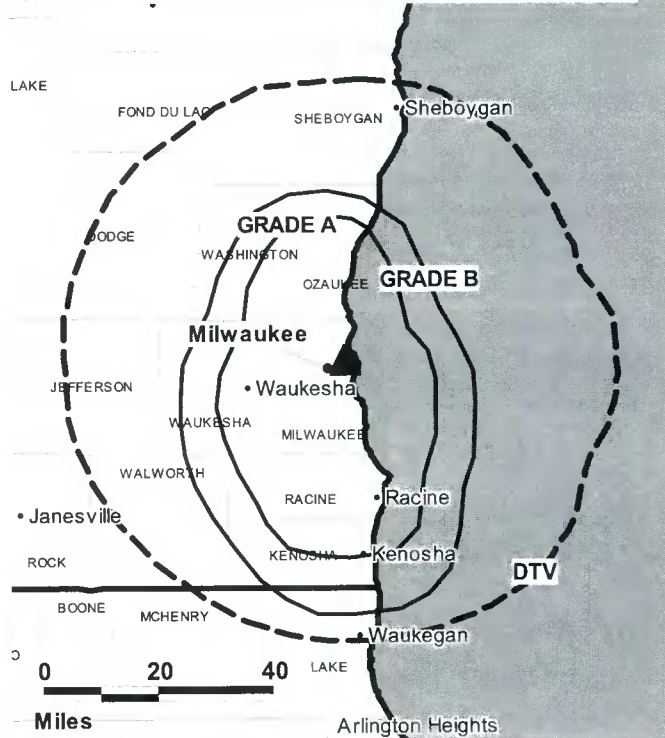
Personnel:

Vic Eliason, General Manager & Station Manager.

Andy Eliason, Chief Engineer.

Jim Schneider, Program Director.

WVCY-DT BMPCDT-20020321AAF GRANTED: 4/25/2002



© 2006 Warren Communications News

City of License: Milwaukee. **Station DMA:** Milwaukee, WI. **Rank:** 33.
Nielsen Data: Not available.

WVCY-TV
Ch. 30

Network Service: IND.

Licensee: VCY/America Inc., 3434 W. Kilbourn Ave., Milwaukee, WI 53208.

Studio: 2700 W. Vliet St., Milwaukee, WI 53208.

Mailing Address: 3434 W. Kilbourn Ave., Milwaukee, WI 53208.

Phone: 414-935-3000; 800-729-9829. **Fax:** 414-935-3015.

E-mail: vcy@vcyamerica.org

Web Site: http://www.vcyamerica.org

Technical Facilities: Channel No. 30 (566-572 MHz). Authorized power: 1070-kw max. & 550-kw horizontal visual, 107-kw & 55-kw horizontal aural. Antenna: 960-ft above av. terrain, 1089-ft. above ground, 1747-ft. above sea level.

Latitude 43° 05' 15"
Longitude 87° 54' 12"

Transmitter: 3950 N. Holton St.

Digital Facilities: Channel No. 30 (566-572 MHz). Power: 1070-kw max. & 550-kw horizontal visual, 107-kw & 55-kw horizontal aural. Antenna: 960-ft above av. terrain, 1089-ft. above ground, 1747-ft. above sea level.

Latitude 43° 05' 15"
Longitude 87° 54' 12"

Note: Latitude and longitude coordinates shown are based on the North American Datum of 1927 (NAD 27) as currently required by the Mass Media Bureau of the FCC.

Satellite Earth Stations: ChannelMaster, 3-meter C-band; Kaultronics, 4-meter C-band.

Ownership: VCY/America Inc. (Group Owner).

Began Operation: January 1, 1983.

Represented (legal): Wiley, Rein & Fielding.

Personnel:

Vic Eliason, General Manager.

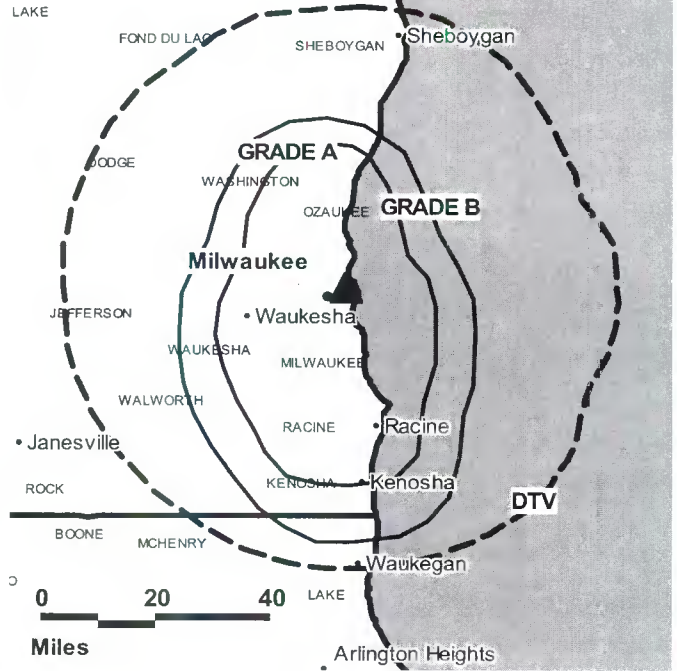
Andy Eliason, Chief Engineer.

Jim Schneider, Program Director.

Rates: On request.

City of License: Milwaukee. **Station DMA:** Milwaukee, WI. **Rank:** 33.

WVCY-TV BPCT-5077 GRANTED: 10/21/1980



© 2006 Warren Communications News

Circulation © 2005 Nielsen. Coverage based on Nielsen study.

GrandTotal	Cable TV Households	Non-cable TV Households	Total TV Households
Estimated Station Totals *	0	92,600	92,600
Average Weekly Circulation (2005)	0	5,311	5,311
Average Daily Circulation (2005)		945	945

Station DMA Total	Cable TV Households	Non-cable TV Households	Total TV Households
Estimated Station Totals *	0	92,600	92,600
Average Weekly Circulation (2005)	0	5,311	5,311
Average Daily Circulation (2005)		945	945

*Estimated station totals are sums of the Nielsen TV and Cable TV household estimates for each county in which the station registers viewing of more than 5% as per the Nielsen Survey Methods.

WVTV
Ch. 18

Network Service: WBN.

Licensee: WVTV Licensee Inc., 10706 Beaver Dam Rd., Cockeysville, MD 21030.

Studio: 4041 N. 35th St., Milwaukee, WI 53216.

Mailing Address: 4041 N. 35th St., Milwaukee, WI 53216.

Phone: 414-442-7050. **Fax:** 414-874-1899.

E-mail: dford@wcv24.com

Web Site: http://www.wv18.com

Technical Facilities: Channel No. 18 (494-500 MHz). Authorized power: 5000-kw max. visual, 500-kw aural. Antenna: 1008-ft above av. terrain, 1101-ft. above ground, 1732-ft. above sea level.

Latitude 43° 05' 48"
Longitude 87° 54' 19"

Transmitter: 0.5-mi. N of E. Capitol Dr. on N. Humboldt Ave., Milwaukee.

Digital Facilities: Channel No. 61 (752-758 MHz). Power: 850-kw max. visual. Antenna: 992-ft above av. terrain, 1011-ft. above ground, 1638-ft. above sea level.

Latitude 43° 05' 44"
Longitude 87° 54' 17"

FCC Digital File Number: BMPCDT-20011002AAC. Granted: May 29, 2002.

Note: Latitude and longitude coordinates shown are based on the North American Datum of 1927 (NAD 27) as currently required by the Mass Media Bureau of the FCC.

Multichannel TV Sound: Stereo only.

Satellite Earth Stations: Transmitter RCA; Comtech, 3-meter Ku-band; Comtech, 4.6-meter Ku-band; Comtech, 5-meter C-band; Scientific-Atlanta, 7-meter C-band; Standard Communications, Scientific-Atlanta, Pinzone, Microwave Assoc., M/A-Com receivers.

LMA: Local marketing agreement with WCGV-TV (U), Milwaukee.

Ownership: Sinclair Broadcast Group Inc. (Group Owner).

Began Operation: July 20, 1959. Sale to present owner by Glencairn Ltd. Broadcast Properties approved by FCC December 10, 2001 (Television Digest, Vol. 41:38). Sale to Glencairn Ltd. Broadcast Properties by Gaylord Broadcasting approved by FCC June 20, 1995 (Vol. 33:34). Sale to Gaylord Broadcasting by Harold & Bernard Sampson approved by FCC March 24, 1966 (Vol. 5:45; 6:13). Sale of 51% to Harold & Bernard Sampson by Gene Posner approved by FCC August 9, 1962 (Vol. 2:26).

Represented (sales): Millennium Sales & Marketing.

Represented (legal): Shaw Pittman.

Personnel:

David Ford, General Manager.

Matt Pumo, Director of Sales.

Amy Cousland, Local Sales Manager.

Tom Sonnenberg, National Sales Manager.

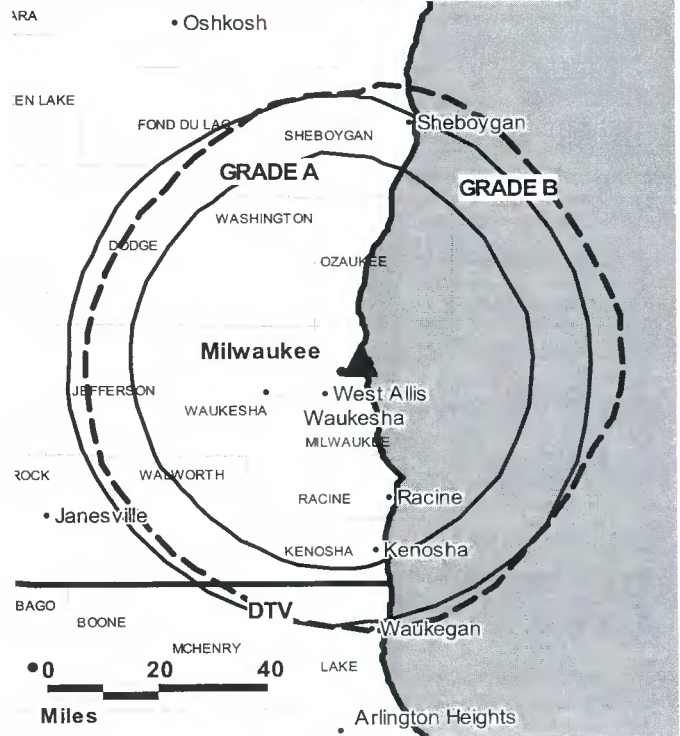
Joe Radske, News Director.

Dennis Brechlin, Chief Engineer.

Denise Learned, Business Manager.

Betty Hertz, Program Director.

WVTV BMPCT-19870202LJ GRANTED: 4/30/1987



© 2006 Warren Communications News

Jason Van Acker, Promotion Director.

Paul Rudolph, Production Manager.

Laurie DeSautel, Traffic Manager.

Rates: On request.

City of License: Milwaukee. **Station DMA:** Milwaukee, WI. **Rank:** 33.

Circulation © 2005 Nielsen. Coverage based on Nielsen study.

GrandTotal	Cable TV Households	Non-cable TV Households	Total TV Households
Estimated Station Totals *	742,620	342,480	1,085,100
Average Weekly Circulation (2005)	190,754	140,062	330,816
Average Daily Circulation (2005)			107,512
Station DMA Total	Cable TV Households	Non-cable TV Households	Total TV Households
Estimated Station Totals *	559,700	327,070	886,770
Average Weekly Circulation (2005)	167,845	137,812	305,657
Average Daily Circulation (2005)			102,022
Other DMA Total	Cable TV Households	Non-cable TV Households	Total TV Households
Estimated Station Totals *	182,920	15,410	198,330
Average Weekly Circulation (2005)	22,909	2,250	25,159
Average Daily Circulation (2005)			5,490

*Estimated station totals are sums of the Nielsen TV and Cable TV household estimates for each county in which the station registers viewing of more than 5% as per the Nielsen Survey Methods.

WVTV-DT
Ch. 61

Network Service: WBN.

Grantee: WVTV Licensee Inc., 10706 Beaver Dam Rd., Cockeysville, MD 21030.

Studio: 4041 N. 35th St., Milwaukee, WI 53216.

Mailing Address: 4041 N. 35th St., Milwaukee, WI 53216.

Phone: 414-442-7050. **Fax:** 414-874-1899.

E-mail: dford@wcv24.com

Web Site: http://www.wvtv18.com

Technical Facilities: Channel No. 61 (752-758 MHz). Authorized power: 850-kw max. visual. Antenna: 992-ft above av. terrain, 1011-ft. above ground, 1638-ft. above sea level.

Latitude	43°	05'	44"
Longitude	87°	54'	17"

Note: Latitude and longitude coordinates shown are based on the North American Datum of 1927 (NAD 27) as currently required by the Mass Media Bureau of the FCC.

Ownership: Sinclair Broadcast Group Inc. (Group Owner).

Began Operation: March 21, 2003. Standard Definition. Station operating under Special Temporary Authority at 18.9-kw max. visual.

Represented (sales): Millennium Sales & Marketing.

Represented (legal): Shaw Pittman.

Personnel:

David Ford, General Manager.

Matt Pumo, Director of Sales.

Amy Cousland, Local Sales Manager.

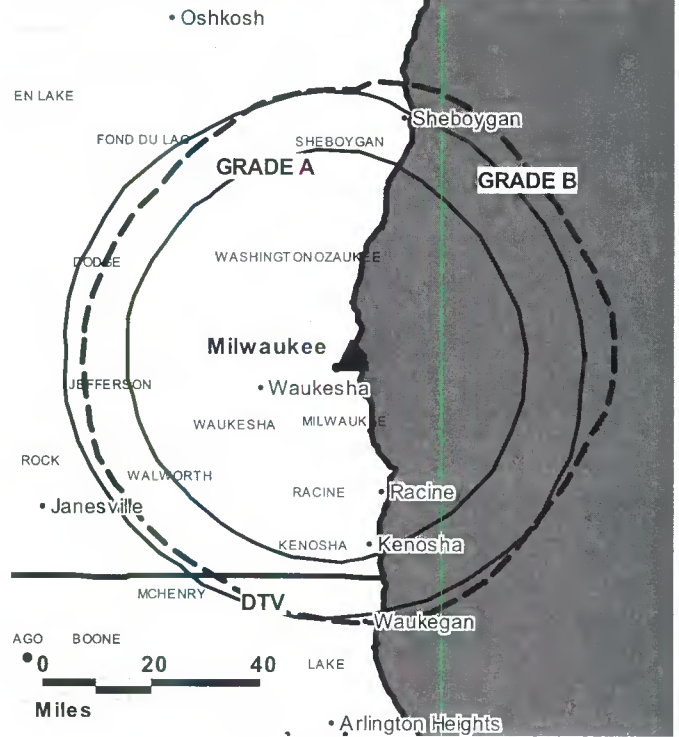
Tom Sonnenberg, National Sales Manager.

Joe Radske, News Director.

Dennis Brechlin, Engineering Director.

Denise Learned, Business Manager.

A WVTV-DT BMPCDT-20011002AAC GRANTED: 5/29/2002



Betty Hertz, Program Coordinator.

Jason Van Acker, Promotion Director.

Paul Rudolph, Production Manager.

Laurie De Sautel, Traffic Manager.

City of License: Milwaukee. **Station DMA:** Milwaukee, WI. **Rank:** 33.

Nielsen Data: Not available.

WJJA
Ch. 49

Network Service: IND.

Licensee: TV 49 Inc., 4311 E. Oakwood Rd., Oak Creek, WI 53154.

Studio: 4311 E. Oakwood Rd., Oak Creek, WI 53154.

Mailing Address: Box 92, Oak Creek, WI 53154.

Phone: 414-764-4953. **Fax:** 414-764-5190.

E-mail: jkin@aol.com

Technical Facilities: Channel No. 49 (680-686 MHz). Authorized power: 5000-kw max. visual. Antenna: 994-ft above av. terrain, 1024-ft. above ground, 1673-ft. above sea level.

Latitude	43°	05'	15"
Longitude	87°	54'	01"

Transmitter: 3872 N. Fratney St., Milwaukee.

Digital Facilities: Channel No. 48 (674-680 MHz). Power: 62-kw max. visual, aural. Antenna: 489-ft above av. terrain, 436-ft. above ground, 1135-ft. above sea level.

Latitude	42°	51'	18"
Longitude	87°	50'	41"

Note: Latitude and longitude coordinates shown are based on the North American Datum of 1927 (NAD 27) as currently required by the Mass Media Bureau of the FCC.

Satellite Earth Station: Transmitter Ampex; DH Satellite, ; Omni receivers.

Ownership: TV 49 Inc. (Group Owner).

Began Operation: January 27, 1990.

Represented (legal): Shaw Pittman.

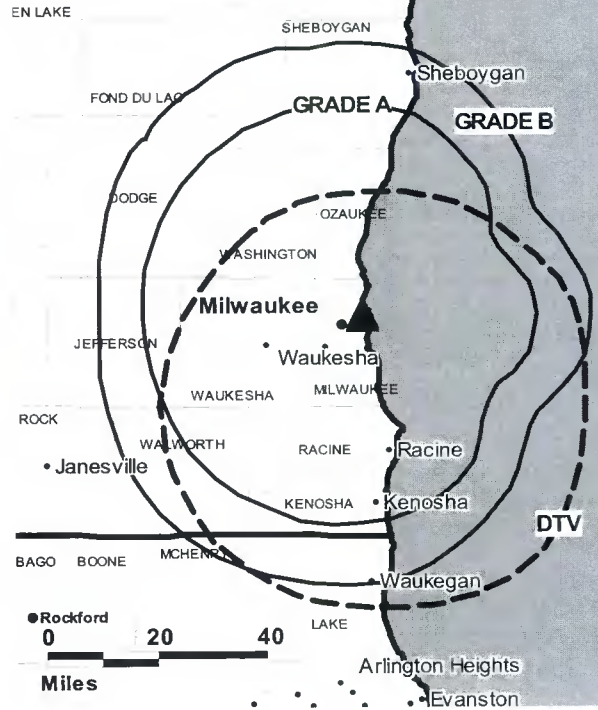
Represented (engineering): L. R. Evans Engineering.

Personnel:

Joel J. Kinlow, General Manager.

Bruce Herzog, Chief Engineer.

WJJA BPCT-19960328KG GRANTED: 9/19/1996



Highest 30 Sec. Rate: \$25.

City of License: Racine. **Station DMA:** Milwaukee, WI. **Rank:** 33.

Nielsen Data: Not available.

WJFW-DT

Ch. 16

Network Service: NBC.

Grantee: Northland Television LLC, 885 3rd Ave., 34th Floor, New York, NY 10022.

Studio: 3217 County Trunk G, Rhinelander, WI 54501.

Mailing Address: Box 858, Rhinelander, WI 54501.

Phone: 715-365-8812. **Fax:** 715-365-8810.

E-mail: wjfwtv12@newnorth.net

Web Site: http://www.wjfw-nbc12.com

Technical Facilities: Channel No. 16 (482-488 MHz). Authorized power: 538-kw max. visual. Antenna: 1604-ft above av. terrain, 1585-ft. above ground.

Latitude	45°	40'	03"
Longitude	89°	12'	29"

Note: Latitude and longitude coordinates shown are based on the North American Datum of 1927 (NAD 27) as currently required by the Mass Media Bureau of the FCC.

Ownership: Seaway Holdings Inc. (Group Owner).

Began Operation: Station operating under Special Temporary Authority at 0.013-kw max. visual; no on-air date.

Represented (legal): Wiley, Rein & Fielding.

Represented (sales): Blair Television.

Personnel:

Charlotte Berens, General Sales Manager (Rhinelander).

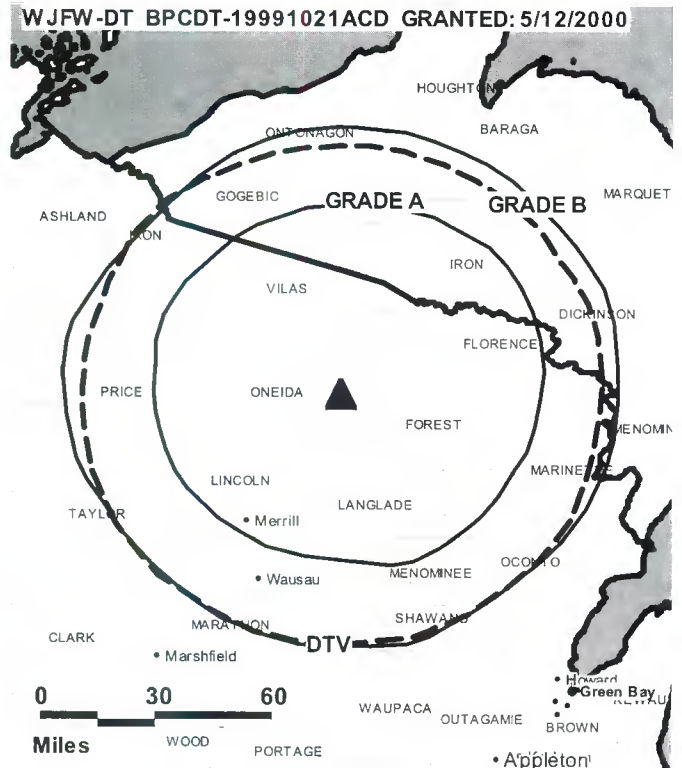
Jim Wiemerskirsch, General Sales Manager (Wausau).

Heather Schallock, News Director.

Brian Henning, Chief Engineer.

Marie Fields, Business Manager.

Bob Schmidtbauer, Promotion & Production Manager.



Susan Sharkey, Traffic Manager.

City of License: Rhinelander. **Station DMA:** Wausau-Rhinelander, WI. **Rank:** 134.

Nielsen Data: Not available.

WJFW-TV
Ch. 12

Network Service: NBC.

Licensee: Northland TV LLC, 885 3rd Ave., 34th Floor, New York, NY 10022.

Studio: 3217 County Trunk G, Rhinelander, WI 54501.

Mailing Address: Box 858, Rhinelander, WI 54501.

Phone: 715-365-8812. **Fax:** 715-365-8810.

E-mail: wjfwtv12@newnorth.net

Web Site: http://www.wjfw-nbc12.com

Technical Facilities: Channel No. 12 (204-210 MHz). Authorized power: 316-kw visual, 57.6-kw aural. Antenna: 1662-ft above av. terrain, 1679-ft. above ground, 3323-ft. above sea level.

Latitude 45° 40' 02"
Longitude 89° 12' 27"

Transmitter: County Hwy. C at Starks.

Digital Facilities: Channel No. 16 (482-488 MHz). Power: 538-kw max. visual. Antenna: 1604-ft above av. terrain, 1585-ft. above ground.

Latitude 45° 40' 03"
Longitude 89° 12' 29"

FCC Digital File Number: BPCDT-19991021ACD. Granted: May 12, 2000.

Note: Latitude and longitude coordinates shown are based on the North American Datum of 1927 (NAD 27) as currently required by the Mass Media Bureau of the FCC.

Multichannel TV Sound: Stereo only.

News Services: NBC News Channel, AP.

Ownership: Seaway Holdings Inc. (Group Owner).

Began Operation: October 20, 1966. Left air November 17, 1968 following destruction of transmitter by plane crash. Resumed operation September 10, 1969 (Television Digest, Vol. 9:37). Distress sale to minority-owned Seaway Communications Inc. by Alvin O'Konski approved by FCC April 20, 1979 (Vol. 19:16). Sale to present owner (Randall D. Smith) from Seaway Communications Inc. approved by FCC April 23, 1998.

Represented (sales): Blair Television.

Represented (legal): Wiley, Rein & Feilding.

Personnel:

Charlotte Berens, General Sales Manager (Rhinelander).

Jim Wiemerskirsch, General Sales Manager (Wausau).

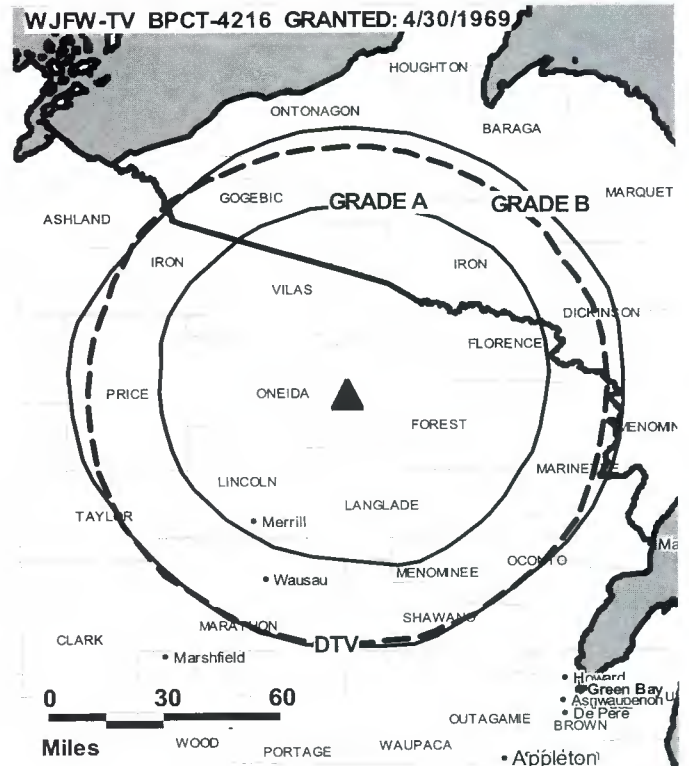
Heather Schallock, News Director.

Brian Henning, Chief Engineer.

Marie Fields, Business Manager.

Bob Schmidtbauer, Promotion & Production Director.

Susan Sharkey, Traffic Manager.



Rates: On request.

City of License: Rhinelander. **Station DMA:** Wausau-Rhinelander, WI. **Rank:** 134.

Circulation © 2005 Nielsen. Coverage based on Nielsen study.

GrandTotal	Cable TV Households	Non-cable TV Households	Total TV Households
Estimated Station Totals *	132,530	95,110	227,640
Average Weekly Circulation (2005)	49,207	32,956	82,163
Average Daily Circulation (2005)			40,298
Station DMA Total	Cable TV Households	Non-cable TV Households	Total TV Households
Estimated Station Totals *	89,540	88,970	178,510
Average Weekly Circulation (2005)	42,988	31,150	74,138
Average Daily Circulation (2005)			36,749
Other DMA Total	Cable TV Households	Non-cable TV Households	Total TV Households
Estimated Station Totals *	42,990	6,140	49,130
Average Weekly Circulation (2005)	6,219	1,806	8,025
Average Daily Circulation (2005)			3,549

*Estimated station totals are sums of the Nielsen TV and Cable TV household estimates for each county in which the station registers viewing of more than 5% as per the Nielsen Survey Methods.

KBJR-DT
Ch. 19

Network Service: NBC.

Grantee: KBJR License Inc., c/o Granite Bcstg. Corp., 767 3rd Ave., 34th Floor, New York, NY 10017.

Studio: 246 S. Lake Ave., Duluth, MN 55802.

Mailing Address: 246 S. Lake Ave., Duluth, MN 55802.

Phone: 218-720-9600. **Fax:** 218-720-9699.

E-mail: comments@kbjr.com

Web Site: http://www.news6online.com

Technical Facilities: Channel No. 19 (500-506 MHz). Authorized power: 1000-kw max. visual. Antenna: 1034-ft above av. terrain, 781-ft. above ground, 2025-ft. above sea level.

Latitude	46°	47'	21.2"
Longitude	92°	06'	51.3"

Note: Latitude and longitude coordinates shown are based on the North American Datum of 1927 (NAD 27) as currently required by the Mass Media Bureau of the FCC.

Ownership: Granite Broadcasting Corp. (Group Owner).

Began Operation: January 15, 2003. Standard and High Definition.

Represented (sales): Continental Television Sales.

Personnel:

Robert J. Wilmers, President & General Manager.

Carl Keller, General Sales Manager.

Todd Wentworth, Local Sales Manager.

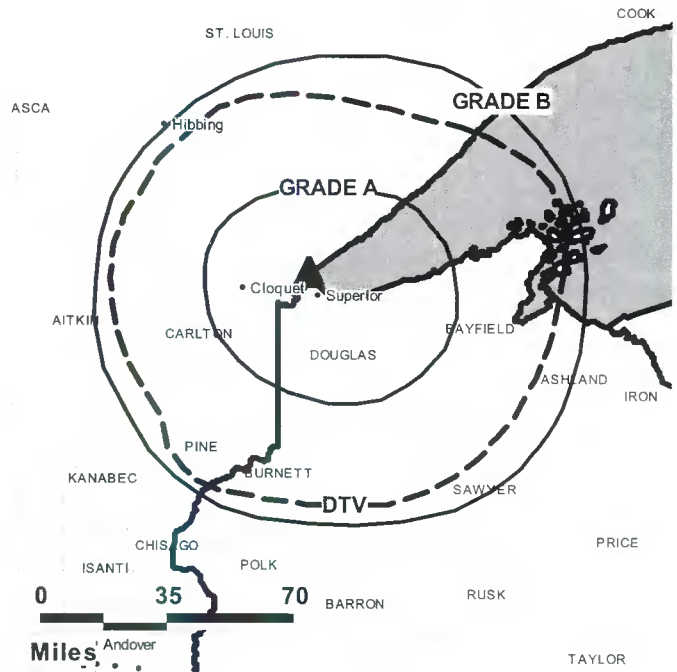
Derrick Hinds, News Director.

Larry Erickson, Chief Engineer.

Rita Johnson, Business Manager.

Barbara Wentworth, Program Manager.

KBJR-DT BPCDT-19991028AFF GRANTED: 9/28/2001



© 2006 Warren Communications News

Chris Hussey, Promotion & Production Manager.

Kelly Mallory, Traffic Manager.

City of License: Superior. **Station DMA:** Duluth, MN-Superior, WI. **Rank:** 137.

Nielsen Data: Not available.

KBJR-TV
Ch. 6

Network Service: NBC.

Licensee: KBJR License Inc., 767 3rd. Ave., 34th Floor, New York, NY 10017.

Studio: 246 S. Lake Ave., Duluth, MN 55802.

Mailing Address: 246 S. Lake Ave., Duluth, MN 55802.

Phone: 218-720-9600. **Fax:** 218-720-9660.

E-mail: comments@kbjr.com

Web Site: http://www.news6online.com

Technical Facilities: Channel No. 6 (82-88 MHz). Authorized power: 100-kw visual, 10-kw aural. Antenna: 990-ft above av. terrain, 804-ft. above ground, 1981-ft. above sea level.

Latitude 46° 47' 21.2"
Longitude 92° 06' 51.3"

Transmitter: 410 W. 10th St., Duluth.

Digital Facilities: Channel No. 19 (500-506 MHz). Power: 1000-kw max. visual. Antenna: 1034-ft above av. terrain, 781-ft. above ground, 2025-ft. above sea level.

Latitude 46° 47' 21.2"
Longitude 92° 06' 51.3"

FCC Digital File Number: BPCDT-19991028AFF. Granted: September 28, 2001.

Note: Latitude and longitude coordinates shown are based on the North American Datum of 1927 (NAD 27) as currently required by the Mass Media Bureau of the FCC.

Multichannel TV Sound: Stereo and separate audio program.

Satellite Earth Stations: Transmitter Harris; Harris, 3-meter Ku-band; AFC, 4.3-meter C-band; Vertex, 4.5-meter Ku-band; DH Satellite, 4.5-meter C-band; Harris, 6-meter Ku-band; Harris receivers.

News Services: NBC News Channel, MediaLink, CNN Newsource, AP.

Ownership: Granite Broadcasting Corp. (Group Owner).

Begin Operation: February 23, 1954. Sale to RJR Communications by Northwest Publications Inc. approved by FCC September 5, 1974 (Television Digest, Vol. 14:28, 30). Sale to present owner approved by FCC September 12, 1988.

Represented (sales): Continental Television Sales.

Represented (legal): Akin, Gump, Strauss, Hauer & Feld LLP.

Personnel:

Robert J. Wilmers, President & General Manager.

Carl Keller, General Sales Manager.

Todd Wentworth, Local Sales Manager.

Derrick Hinds, News Director.

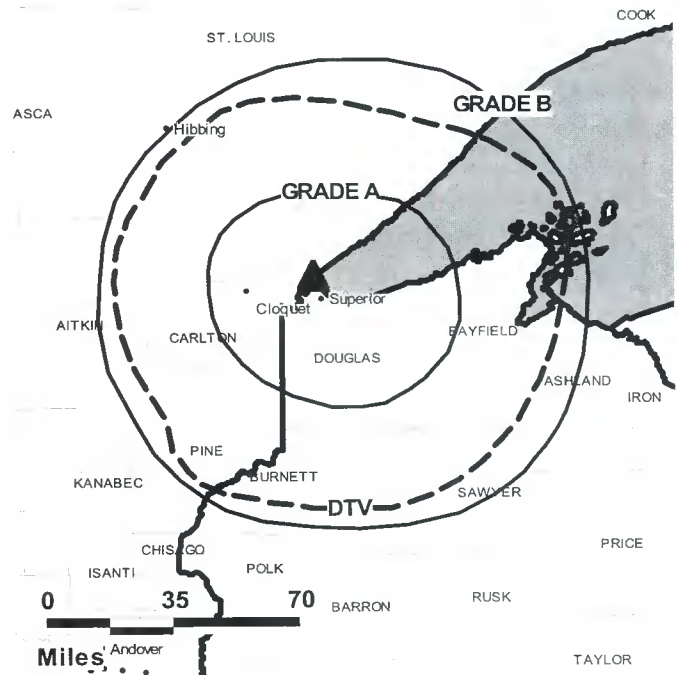
Larry Erickson, Chief Engineer.

Rita Johnson, Business Manager.

Barbara Wentworth, Program Manager.

Chris Hussey, Promotion & Production Director.

KBJR-TV BPCT-2412 GRANTED: 10/11/1957



© 2006 Warren Communications News

Kelly Mallory, Traffic Mallory.

Rates: On request.

City of License: Superior. **Station DMA:** Duluth, MN-Superior, WI. **Rank:** 137.

Circulation © 2005 Nielsen. Coverage based on Nielsen study.

GrandTotal	Cable TV Households	Non-cable TV Households	Total TV Households
Estimated Station Totals *	78,420	113,040	191,460
Average Weekly Circulation (2005)	42,418	62,208	104,626
Average Daily Circulation (2005)			64,610
Station DMA Total	Cable TV Households	Non-cable TV Households	Total TV Households
Estimated Station Totals *	74,480	95,050	169,530
Average Weekly Circulation (2005)	41,473	59,930	101,403
Average Daily Circulation (2005)			63,084
Other DMA Total	Cable TV Households	Non-cable TV Households	Total TV Households
Estimated Station Totals *	3,940	17,990	21,930
Average Weekly Circulation (2005)	945	2,278	3,223
Average Daily Circulation (2005)			1,526

*Estimated station totals are sums of the Nielsen TV and Cable TV household estimates for each county in which the station registers viewing of more than 5% as per the Nielsen Survey Methods.

WIWB
Ch. 14

Network Service: WBN.

Licensee: ACME Television Holdings LLC, 10829 Olive Blvd., Suite 202, St. Louis, MO 63141.

Studio: 975 Parkview Rd. Suite 4, Green Bay, WI 54304.

Mailing Address: 975 Parkview Rd., Suite 4, Green Bay, WI 54304.

Phone: 920-983-9014. **Fax:** 920-983-9424.

Web Site: <http://www.wb14tv.com>

Technical Facilities: Channel No. 14 (470-476 MHz). Authorized power: 1000-kw max. visual. Antenna: 659-ft above av. terrain, 650-ft. above ground, 1450-ft. above sea level.

Latitude	44°	44'	00"
Longitude	88°	15'	25"

Transmitter: Hwy. 32, Angelica, 2-mi. S of Krakow.

Digital Facilities: Channel No. 21 (512-518 MHz). Power: 450-kw mxz. visual, aural. Antenna: 1089-ft above av. terrain, 1024-ft. above ground, 1115-ft. above sea level.

Latitude	44°	20'	001"
Longitude	87°	58'	56"

Note: Latitude and longitude coordinates shown are based on the North American Datum of 1927 (NAD 27) as currently required by the Mass Media Bureau of the FCC.

Ownership: ACME Communications Inc. (Group Owner).

Began Operation: February 22, 1984. Left air July 28, 1987 due to extensive damage to transmitter; resumed operation December 27, 1988. Left air again July 1991; resumed operation February 5, 1997. Sale to Paxson Communications Corp. from VCY/America Inc. approved by FCC July 23, 1997 (Television Digest, Vol. 37:19). Sale to present owner from Paxson Communications Corp. approved by FCC June 14, 1999.

Represented (engineering): L. R. Evans Engineering.

Personnel:

Stephen M. Shanks, Vice President & General Manager.

Todd Ziegler, Local Sales Manager.

Dale Juedes, Chief Engineer.

Flo Parfitt, Business Manager.

Theresa Mathewson, Program Director.

Donnielle Carter, Promotion Director.

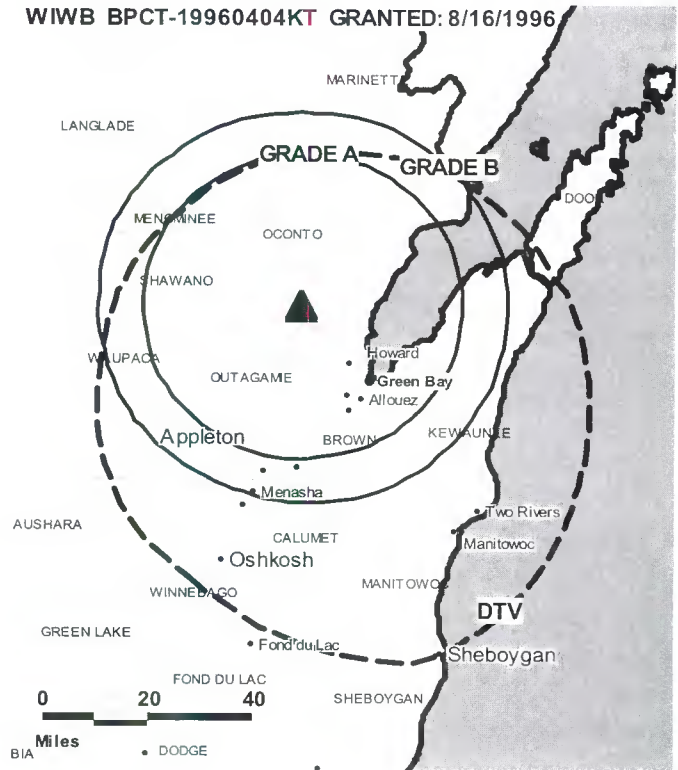
Brent Gulsvig, Production Manager.

Heidi Gillis, Traffic Manager.

Highest 30 Sec. Rate: \$500.

City of License: Suring. **Station DMA:** Green Bay-Appleton, WI. **Rank:** 69.

WIWB BPCT-19960404KT GRANTED: 8/16/1996



Circulation © 2005 Nielsen. Coverage based on Nielsen study.

GrandTotal	Cable TV Households	Non-cable TV Households	Total TV Households
Estimated Station Totals *	239,930	191,690	431,620
Average Weekly Circulation (2005)	72,509	50,922	123,431
Average Daily Circulation (2005)			41,918
Station DMA Total	Cable TV Households	Non-cable TV Households	Total TV Households
Estimated Station Totals *	239,930	190,640	430,570
Average Weekly Circulation (2005)	72,509	50,863	123,372
Average Daily Circulation (2005)			41,906
Other DMA Total	Cable TV Households	Non-cable TV Households	Total TV Households
Estimated Station Totals *	21,970	1,050	23,020
Average Weekly Circulation (2005)	1,362	59	1,421
Average Daily Circulation (2005)			276

*Estimated station totals are sums of the Nielsen TV and Cable TV household estimates for each county in which the station registers viewing of more than 5% as per the Nielsen Survey Methods.

WIWB-DT
Ch. 21

Network Service: WBN.

Licensee: Acme Television Licenses of Wisconsin LLC, 975 Parkview Rd., Suite 4, Green Bay, WI 54304.

Studio: 975 Parkview Rd., Suite 4, Green Bay, WI 54304.

Mailing Address: 975 Parkview Rd., Suite 4, Green Bay, WI 54304.

Phone: 920-983-9014. **Fax:** 920-983-9424.

Web Site: <http://www.wb14tv.com>

Technical Facilities: Channel No. 21 (512-518 MHz). Authorized power: 450-kw mzx. visual, aural. Antenna: 1089-ft above av. terrain, 1024-ft. above ground, 1115-ft. above sea level.

Latitude	44°	20'	001"
Longitude	87°	58'	56"

Note: Latitude and longitude coordinates shown are based on the North American Datum of 1927 (NAD 27) as currently required by the Mass Media Bureau of the FCC.

Ownership: ACME Communications Inc. (Group Owner).

Began Operation: January 1, 2004.

Personnel:

Stephen M. Shanks, Vice President & General Manager.

Todd Ziegler, Local Sales Manager.

Dale Juedes, Chief Engineer.

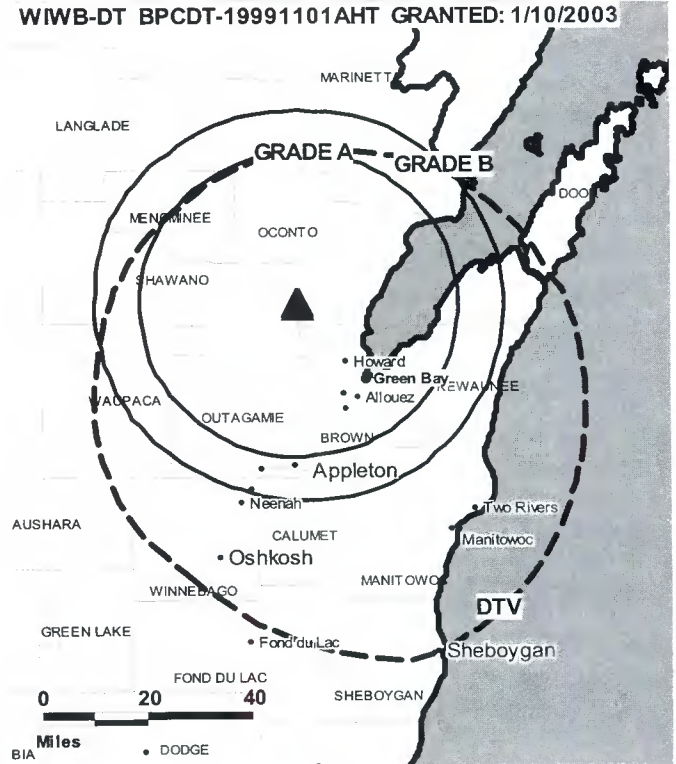
Flo Parfitt, Business Manager.

Theresa Mathewson, Program Director.

Donnielle Carter, Promotion Director.

Brent Gulsvig, Production Manager.

WIWB-DT BPCDT-19991101AHT GRANTED: 1/10/2003



© 2006 Warren Communications News

Heidi Gillis, Traffic Manager.

City of License: Suring. **Station DMA:** Green Bay-Appleton, WI. **Rank:** 69.

Nielsen Data: Not available.

WAOW-DT
Ch. 29

Network Service: ABC.

Grantee: WAOW-WYOW Television Inc., Box 909, Quincy, IL 62306.

Studio: 1908 Grand Ave, Wausau, WI 54403.

Mailing Address: 1908 Grand Ave., Wausau, WI 54403.

Phone: 715-842-2251. **Fax:** 715-848-0195.

E-mail: ckellum@waow.com

Web Site: http://www.waow.com

Technical Facilities: Channel No. 29 (560-566 MHz). Authorized power: 900-kw max. visual. Antenna: 1257-ft above av. terrain, 623-ft. above ground.

Latitude	44°	55'	14"
Longitude	89°	41'	30"

Note: Latitude and longitude coordinates shown are based on the North American Datum of 1927 (NAD 27) as currently required by the Mass Media Bureau of the FCC.

Ownership: Quincy Broadcasting Co. (Group Owner).

Began Operation: Station operating under Special Temporary Authority at 29.9-kw max. visual; no on-air date.

Represented (sales): Continental Television Sales.

Personnel:

Laurin Jorstad, President & General Manager.

Carol Kellum, General & Local Sales Manager.

Brad Heinkle, National Sales Manager.

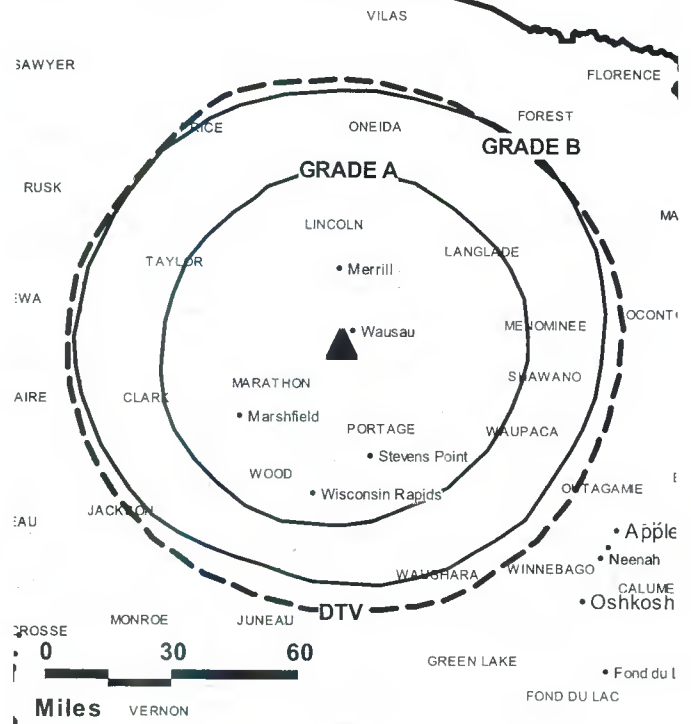
Randy Winter, News Director.

Russ Crass, Chief Engineer.

Sue Rupnow, Program Director.

Mark Oliver, Promotion Director.

WAOW-DT BPCDT-19991026ABQ GRANTED: 8/29/2001



© 2006 Warren Communications News

Tricia Bergner, Human Resources Director.

Tracy Mueller, Traffic Manager.

City of License: Wausau. **Station DMA:** Wausau-Rhineland, WI. **Rank:** 134.

Nielsen Data: Not available.

WAOW-TV

Ch. 9

(Operates satellite WYOW, Eagle River)

Network Service: ABC.

Licensee: WAOW-WYOW Television Inc., Box 909, Quincy, IL 62306.

Studio: 1908 Grand Ave., Wausau, WI 54403.

Mailing Address: 1908 Grand Ave., Wausau, WI 54403.

Phone: 715-842-2251. **Fax:** 715-848-0195.

E-mail: ckellum@waow.com

Web Site: http://www.waow.com

Technical Facilities: Channel No. 9 (186-192 MHz). Authorized power: 316-kw visual, 63-kw aural. Antenna: 1207-ft above av. terrain, 574-ft. above ground, 2474-ft. above sea level.

Latitude 44° 55' 14"
Longitude 89° 41' 28"

Digital Facilities: Channel No. 29 (560-566 MHz). Power: 900-kw max. visual. Antenna: 1257-ft above av. terrain, 623-ft. above ground.

Latitude 44° 55' 14"
Longitude 89° 41' 30"

FCC Digital File Number: BPCDT-19991026ABQ. Granted: August 29, 2001.

Note: Latitude and longitude coordinates shown are based on the North American Datum of 1927 (NAD 27) as currently required by the Mass Media Bureau of the FCC.

Multichannel TV Sound: Stereo only.

Satellite Earth Stations: Transmitter Harris, Comark; Andrew, 4-meter C-band; Patriot, 4.5-meter KC-band; Andrew, 7.3-meter C-band; Standard Communications receivers.

News Service: AP.

Ownership: Quincy Broadcasting Co. (Group Owner).

Began Operation: May 7, 1965. Sale to Tak Communications (Sharad Tak) by Liberty Broadcasting approved by FCC January 7, 1985 (Television Digest, Vol. 24:43). Assignment of license to Operating Agent approved by FCC January 27, 1993. Sale to Shockley Communications Corp. approved by FCC September 27, 1995. Sale to present owner by Shockley Communications Corp. approved by FCC April 17, 2001 (Vol. 41:23).

Represented (sales): Blair.

Represented (legal): Rosenman & Colin LLP.

Personnel:

Laurin Jorstad, President & General Manager.

Tim Atterberg, Local Sales Manager.

Carol Kellum, General Sales Manager.

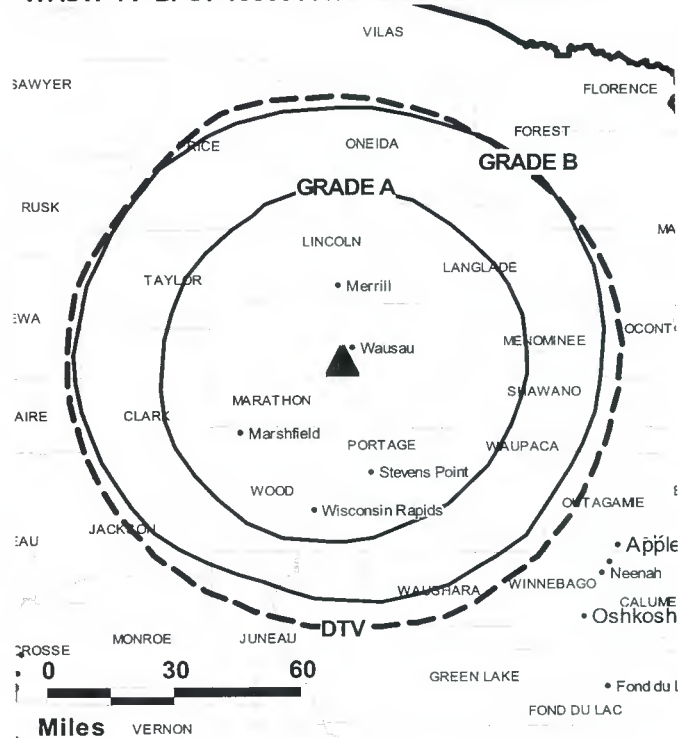
Randy Winter, News Director.

Russ Crass, Chief Engineer.

Tricia Atterberg, Program Director.

Mark Oliver, Promotion Director.

WAOW-TV BPCT-19860116KF GRANTED: 2/27/1987



© 2006 Warren Communications News

Tracy Mueller, Traffic Manager.

Tricia Bergner, Human Resources Director.

Highest 30 Sec. Rate: \$2500.

City of License: Wausau. **Station DMA:** Wausau-Rhineland, WI. **Rank:** 134.

Circulation © 2005 Nielsen. Coverage based on Nielsen study.

GrandTotal	Cable TV Households	Non-cable TV Households	Total TV Households
Estimated Station Totals *	101,430	129,550	230,980
Average Weekly Circulation (2005)	63,213	64,843	128,056
Average Daily Circulation (2005)			70,520
Station DMA Total	Cable TV Households	Non-cable TV Households	Total TV Households
Estimated Station Totals *	79,530	87,860	167,390
Average Weekly Circulation (2005)	58,499	55,288	113,787
Average Daily Circulation (2005)			63,396
Other DMA Total	Cable TV Households	Non-cable TV Households	Total TV Households
Estimated Station Totals *	21,900	41,690	63,590
Average Weekly Circulation (2005)	4,714	9,555	14,269
Average Daily Circulation (2005)			7,124

*Estimated station totals are sums of the Nielsen TV and Cable TV household estimates for each county in which the station registers viewing of more than 5% as per the Nielsen Survey Methods.

WSAW-DT
Ch. 40

Network Service: CBS.

Grantee: Gray Television Licensee Inc., 1750 K St. NW, Suite 1200, Washington, DC 20005.

Studio: 1114 Grand Ave., Wausau, WI 54403.

Mailing Address: Box 1247, Wausau, WI 54402.

Phone: 715-845-4211. **Fax:** 715-845-2649.

E-mail: pwatson@wsaw.com

Web Site: <http://www.wsaw.com>

Technical Facilities: Channel No. 40 (626-632 MHz). Authorized power: 110.4-kw max. visual. Antenna: 1299-ft above av. terrain, 591-ft. above ground.

Latitude	44°	55'	14"
Longitude	89°	41'	31"

Note: Latitude and longitude coordinates shown are based on the North American Datum of 1927 (NAD 27) as currently required by the Mass Media Bureau of the FCC.

Ownership: Gray Television Inc. (Group Owner).

Began Operation: Station operating under Special Temporary Authority at 50.3-kw max. visual; no on-air date.

Represented (sales): Continental Television Sales.

Represented (legal): Wiley, Rein & Fielding.

Represented (sales): Petry Television Inc.

Personnel:

Allen Lancaster, Vice President & General Manager.

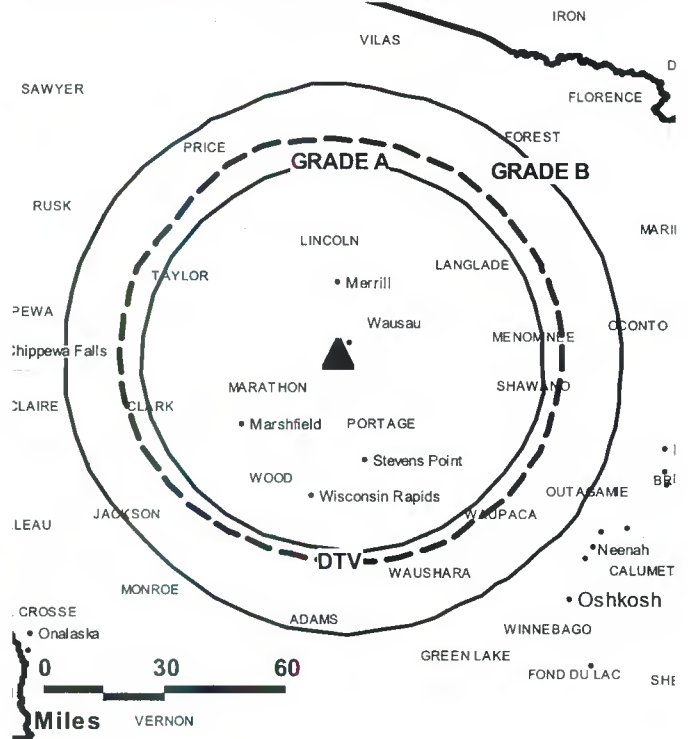
Betsy Keefe, General & Local Sales Manager.

Curt Molander, National Sales Manager.

Rob Crane, News Director.

Phil Hejzmanek, Chief Engineer.

WSAW-DT BPCDT-19991029ADR GRANTED: 9/18/2001



© 2006 Warren Communications News

Barb Renberger, Business Manager.

Patti Watson, Program Coordinator.

Susan Brooks, Traffic Manager.

City of License: Wausau. **Station DMA:** Wausau-Rhineland, WI. **Rank:** 134.

Nielsen Data: Not available.

WFXS

Ch. 55

WFXS BPCT-970328KJ GRANTED: 8/21/98

Network Service: FOX.

Licensee: Davis Television Wausau LLC, 2121 Avenue of the Stars, Suite 2800, Los Angeles, CA 90067.

Studio: 1000 N. 3rd St., Wausau, WI 54403.

Mailing Address: 1000 N. 3rd St., Wausau, WI 54403.

Phone: 715-847-1155. **Fax:** 715-847-1156.

E-mail: edit@wfxsfox55.com

Web Site: http://www.wfxsfox55.com

Technical Facilities: Channel No. 55 (716-722 MHz). Authorized power: 5000-kw max. visual. Antenna: 1137-ft above av. terrain, 1057-ft. above ground, 2527-ft. above sea level.

Latitude 45° 03' 22"
Longitude 89° 27' 54"

Transmitter: 0.5-mi. SW of intersection of Landing & Sunrise Rds., Hewitt Twp.

Note: Latitude and longitude coordinates shown are based on the North American Datum of 1927 (NAD 27) as currently required by the Mass Media Bureau of the FCC.

Ownership: Davis Television Inc. (Group Owner).

Began Operation: December 1, 1999.

Represented (sales): Millennium Sales & Marketing.

Represented (legal): Leventhal, Senter & Lerman PLLC.

Personnel:

Robert Raff, General Manager & Program Director.

JanEl Daul, General Sales Manager.

Joe Kamenick, Chief Engineer.

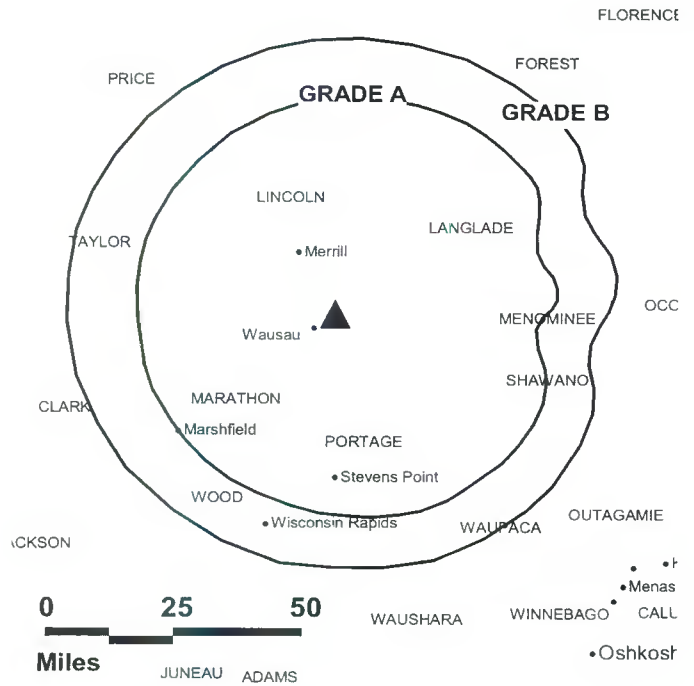
Kay Heckendorf, Business Manager.

Mark Nalbach, Production Director.

Deb Steinfest, Creative Services Director.

Dawn Fischer, Traffic Manager.

City of License: Wittenberg. **Station DMA:** Wausau-Rhineland, WI. **Rank:** 134.

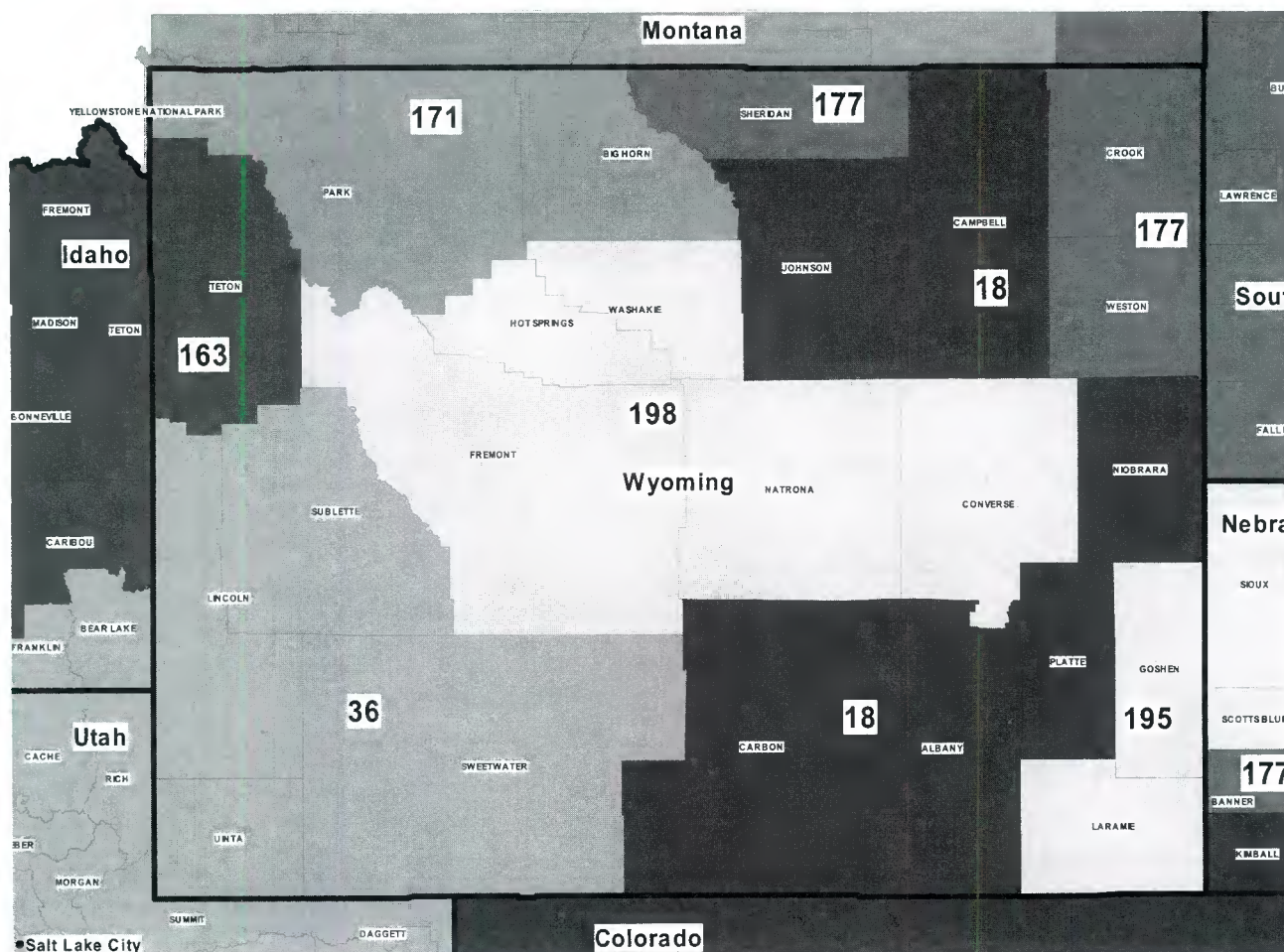


© 2006 Warren Communications News

Circulation © 2005 Nielsen. Coverage based on Nielsen study.

GrandTotal	Cable TV Households	Non-cable TV Households	Total TV Households
Estimated Station Totals *	95,440	98,750	194,190
Average Weekly Circulation (2005)	43,521	31,312	74,833
Average Daily Circulation (2005)			23,922
Station DMA Total	Cable TV Households	Non-cable TV Households	Total TV Households
Estimated Station Totals *	89,740	87,860	177,600
Average Weekly Circulation (2005)	42,689	29,972	72,661
Average Daily Circulation (2005)			23,275
Other DMA Total	Cable TV Households	Non-cable TV Households	Total TV Households
Estimated Station Totals *	5,700	10,890	16,590
Average Weekly Circulation (2005)	832	1,340	2,172
Average Daily Circulation (2005)			647

*Estimated station totals are sums of the Nielsen TV and Cable TV household estimates for each county in which the station registers viewing of more than 5% as per the Nielsen Survey Methods.



© 2006 Warren Communications News

MARKET	NIELSEN DMA TV HOUSEHOLDS	RANK	MARKET AREA COMMERCIAL STATIONS
Denver, CO	1,415,180	18	KCEC (50); KCNC-DT (35); KCNC-TV (4); KDEN (25); KDEN-DT (29); KDVR (31); KDVR-DT (32); KFCT (22); KFCT-DT (21); KMAS-DT (10); KMAS-TV (24); KMGH-DT (17); KMGH-TV (7); KPXC-DT (43); KPXC-TV (59); KREG-DT (23); KREG-TV (3); KTFD-DT (15); KTFD-TV (14); KTVD (20); KUPN (3); KUSA-DT (16); KUSA-TV (9); KWGN-DT (34); KWGN-TV (2); KWHD (53); KWHD-DT (46)
Salt Lake City, UT	810,830	36	KBJN (3); KCBU (3); KCSG (4); KCSG-DT (14); KENV (10); KJZZ-DT (46); KJZZ-TV (14); KPNZ (24); KSL-DT (38); KSL-TV (5); KSTU (13); KSTU-DT (28); KTMW (20); KTVX (4); KTVX-DT (40); KUPX (16); KUPX-DT (28); KUSG (12); KUSG-DT (9); KUTF (12); KUTH (32); KUTV (2); KUTV-DT (34); KUWB (30); KUWB-DT (48)
Idaho Falls-Pocatello, ID	114,560	163	KBEO (11); KFXP (31); KIDK (3); KIDK-DT (36); KIFI-DT (9); KIFI-TV (8); KJWY (2); KPFI (15); KPVI (6); KPVI-DT (23)
Billings, MT	102,620	171	KHMT (4); KHMT-DT (22); KSVI (6); KSVI-DT (18); KTVQ (2); KTVQ-DT (10); KULR-DT (11); KULR-TV (8); KYUS-TV (3)
Rapid City, SD	91,070	177	KCLO-DT (16); KCLO-TV (15); KDUH-DT (7); KDUH-TV (4); KEVN-DT (18); KEVN-TV (7); KHSD-DT (10); KHSD-TV (11); KIVV-DT (29); KIVV-TV (5); KNBN (21); KOTA-DT (2); KOTA-TV (3); KSGW-DT (13); KSGW-TV (12); KSWY (7)
Cheyenne, WY-Scottsbluff, NE	54,320	195	KDEV (33); KDEV-DT (11); KGWN-DT (30); KGWN-TV (5); KLWY (27); KLWY-DT (28); KSTF (10); KSTF-DT (29)
Casper-Riverton, WY	52,070	198	KCWY (13); KFNB (20); KFNB-DT (18); KFNE (10); KFNE-DT (16); KFNR (11); KGWC-TV (14); KGWL-TV (5); KGWR-TV (13); KTWO-DT (17); KTWO-TV (2)

Wyoming Digital Station Totals as of October 1, 2005

	VHF	UHF	TOTAL
Commercial Television	2	5	7
Educational Television	1	0	1
	3	5	8

Wyoming Analog Station Totals as of October 1, 2005

	VHF	UHF	TOTAL
Commercial Television	11	4	15
Educational Television	2	0	2
	13	4	17

KCWY

Ch. 13

Network Service: PAX.

Licensee: Sweetwater Broadcasting Co., Box 419410, Kansas City, KS 64141.

Studio: 141 Progress Circle, Mills, WY 82644.

Mailing Address: Box 1540, Mills, WY 82644.

Phone: 307-577-0013. **Fax:** 307-577-5251.

Web Site: http://www.nbc.com/nbc/header/local_stations/wyoming.shtml

Technical Facilities: Channel No. 13 (210-216 MHz). Authorized power: 7.7-kw visual. Antenna: 1818-ft above av. terrain, 138-ft. above ground, 8159-ft. above sea level.

Latitude	42°	44'	26"
Longitude	106°	21'	34"

Holds CP for change to 10.9-kw max. visual, 1602-ft above av. terrain, 50-ft. above ground, 7917-ft. above sea level; lat. 42° 44' 45", long. 106° 21' 14", BMPCT-20040924AGE.

Holds CP for change to 10.25-kw visual, 1752-ft above av. terrain, 75-ft. above ground, 8094-ft. above sea level; BMPCT-20030922ACQ.

Transmitter: 2.2-mi. E of U.S. Rte. 87, 9.6-mi. SSE of Midwest.

Note: Latitude and longitude coordinates shown are based on the North American Datum of 1927 (NAD 27) as currently required by the Mass Media Bureau of the FCC.

Ownership: Uhlmann & Latshaw Broadcasting LLC (Group Owner); Sunbelt Communications Co. (Group Owner).

Began Operation: February 21, 2001. Transfer of control from Uhlmann/Latshaw Broadcasting LLC (51% to 0) to Bozeman Trail Communications Co. (Sunbelt Communications Co.) (49% to 100%) dismissed by FCC February 5, 2004 due to failure of parties to include copy of stock purchase agreement. Parties have since refiled application with necessary documentation. Transfer approved by FCC July 29, 2005, but not yet consummated. Acquisition of 49% interest by Bozeman Trail Communications Co. granted by FCC September 1, 1998.

Represented (legal): Dow, Lohnes & Albertson PLLC.

Personnel:

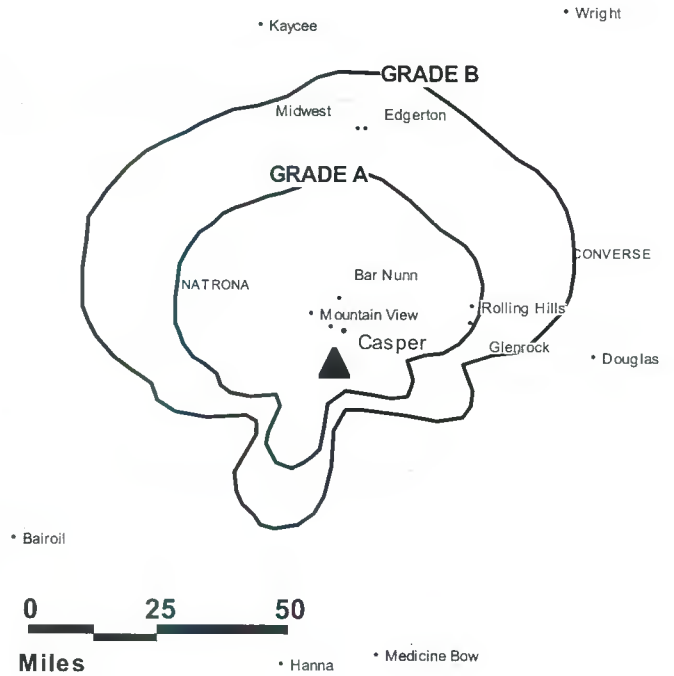
William Sullivan, General Manager & General Sales Manager.

Koey Parker, News Director.

Lonn Peterson, Chief Engineer.

City of License: Casper. **Station DMA:** Casper-Riverton, WY. **Rank:** 198.

KCWY BMPCT-20040924AGE GRANTED: 12/10/2004



© 2006 Warren Communications News

Circulation © 2005 Nielsen. Coverage based on Nielsen study.

GrandTotal	Cable TV Households	Non-cable TV Households	Total TV Households
Estimated Station Totals *	39,340	30,180	69,520
Average Weekly Circulation (2005)	21,786	5,817	27,603
Average Daily Circulation (2005)			13,265
Station DMA Total	Cable TV Households	Non-cable TV Households	Total TV Households
Estimated Station Totals *	34,130	16,610	50,740
Average Weekly Circulation (2005)	21,097	4,252	25,349
Average Daily Circulation (2005)			12,922
Other DMA Total	Cable TV Households	Non-cable TV Households	Total TV Households
Estimated Station Totals *	5,210	13,570	18,780
Average Weekly Circulation (2005)	689	1,565	2,254
Average Daily Circulation (2005)			343

*Estimated station totals are sums of the Nielsen TV and Cable TV household estimates for each county in which the station registers viewing of more than 5% as per the Nielsen Survey Methods.

KFNB

Ch. 20

(Operates satellites KFNR, Rawlins; KFNE, Riverton)

Network Service: FOX.

Licensee: WyoMedia Corp., 1856 Skyview Dr., Casper, WY 82601.

Studio: 1856 Skyview Dr., Casper, WY 82601.

Mailing Address: 1856 Skyview Dr., Casper, WY 82601.

Phone: 307-577-5923. **Fax:** 307-577-5928.

E-mail: klwy@coffey.com

Technical Facilities: Channel No. 20 (506-512 MHz). Authorized power: 58.9-kw max. visual. Antenna: 1909-ft above av. terrain, 328-ft. above ground, 8333-ft. above sea level.

Latitude 42° 44' 37"
Longitude 106° 18' 31"

Transmitter: Casper Mountain, 8-mi. SSW of Casper.

Digital Facilities: Channel No. 18 (494-500 MHz). Power: 250-kw max. visual. Antenna: 1875-ft above av. terrain, 294-ft. above ground.

Latitude 42° 44' 37"
Longitude 106° 18' 31"

FCC Digital File Number: BPCDT-20000110AAG. Granted: February 05, 2001.

Note: Latitude and longitude coordinates shown are based on the North American Datum of 1927 (NAD 27) as currently required by the Mass Media Bureau of the FCC.

Ownership: WyoMedia Corp. (Group Owner).

Began Operation: November 1, 1984. Left air April 25, 1989; resumed operation January 22, 1990. Sale to present owner by Casper Channel 20 Inc., Mark R. Nalbhone, Receiver approved by FCC December 11, 1991.

Represented (sales): Continental Television Sales.

Represented (legal): Irwin, Campbell & Tannenwald PC.

Personnel:

Mark Nalbhone, General Manager.

Tina Nalbhone, General & Local Sales Manager.

Deo Carmichael, Chief Engineer.

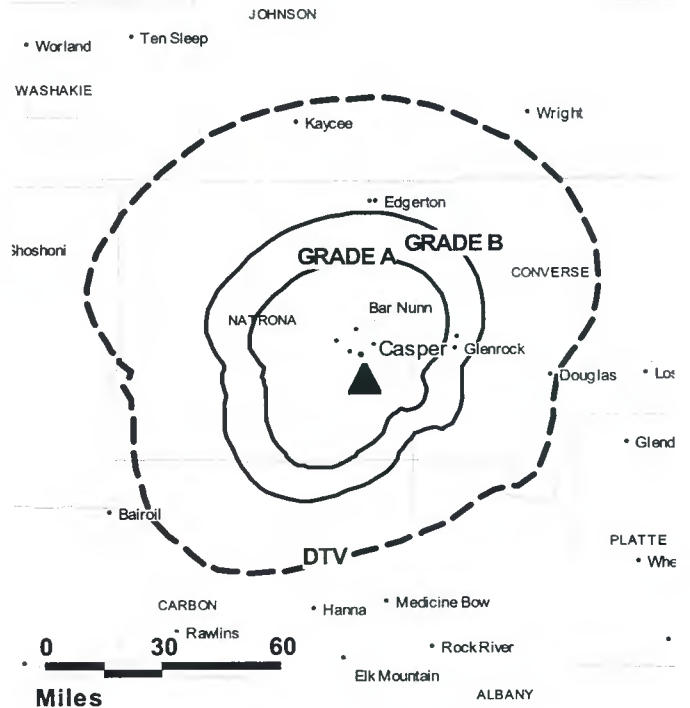
Terry Lane, Program Director & Operations Manager.

Joe Lowndes, Promotion Director.

Toni Lattea, Business & Traffic Manager.

Highest 30 Sec. Rate: \$500.

KFNB BPCT-19940902KG GRANTED: 11/23/1994



© 2006 Warren Communications News

City of License: Casper. **Station DMA:** Casper-Riverton, WY. **Rank:** 198.

Circulation © 2005 Nielsen. Coverage based on Nielsen study.

GrandTotal	Cable TV Households	Non-cable TV Households	Total TV Households
Estimated Station Totals *	23,620	10,240	33,860
Average Weekly Circulation (2005)	9,990	2,604	12,594
Average Daily Circulation (2005)			4,233
Station DMA Total	Cable TV Households	Non-cable TV Households	Total TV Households
Estimated Station Totals *	23,620	10,240	33,860
Average Weekly Circulation (2005)	9,990	2,604	12,594
Average Daily Circulation (2005)			4,233

*Estimated station totals are sums of the Nielsen TV and Cable TV household estimates for each county in which the station registers viewing of more than 5% as per the Nielsen Survey Methods.

KFNB-DT
Ch. 18

Network Service: FOX.

Grantee: WyoMedia Corp., 1856 Skyview Dr., Casper, WY 82601.

Studio: 1856 Skyview Dr., Casper, WY 82601.

Mailing Address: 1856 Skyview Dr., Casper, WY 82601.

Phone: 307-577-5923. **Fax:** 307-577-5928.

E-mail: klwy@coffey.com

Technical Facilities: Channel No. 18 (494-500 MHz). Authorized power: 250-kw max. visual. Antenna: 1875-ft above av. terrain, 294-ft. above ground.

Latitude	42°	44'	37"
Longitude	106°	18'	31"

Note: Latitude and longitude coordinates shown are based on the North American Datum of 1927 (NAD 27) as currently required by the Mass Media Bureau of the FCC.

Ownership: WyoMedia Corp. (Group Owner).

Began Operation: Station operating under Special Temporary Authority at 11.5-kw max. visual; no on-air date.

Represented (legal):

Represented (sales): Continental Television Sales.

Personnel:

Mark Nalbone, General Manager.

Tina Nalbone, General & Local Sales Manager.

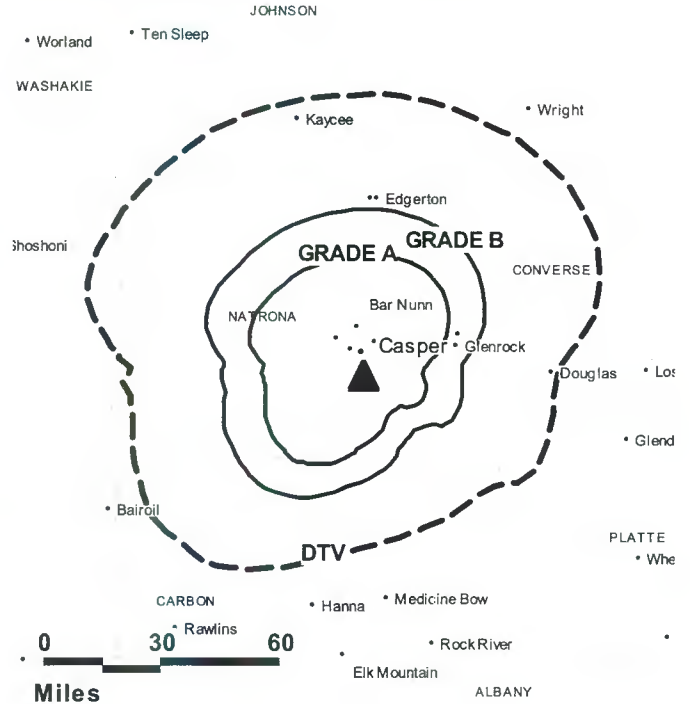
Leo Carmichael, Chief Engineer.

Toni Lattea, Business Manager & Traffic Manager.

Terry Lane, Program Director.

Joe Lowndes, Promotions Director.

KFNB-DT BPCDT-20000110AAG GRANTED: 2/5/2001



© 2006 Warren Communications News

City of License: Casper. **Station DMA:** Casper-Riverton, WY. **Rank:** 198.

Nielsen Data: Not available.

KGWC-TV

Ch. 14

(Operates satellites KGWR-TV, Rock Springs; KGWL-TV, Lander)

Network Service: CBS.

Licensee: Chelsey Broadcasting Co. of Casper LLC, 712 5th Ave., 45th Floor, New York, NY 10019.

Studio: 1856 Skyview Dr., Casper, WY 82601.

Mailing Address: 1856 Skyview Dr., Casper, WY 82601.

Phone: 307-577-5923; 800-288-5492. **Fax:** 307-234-2835.

Technical Facilities: Channel No. 14 (470-476 MHz). Authorized power: 1380-kw max. & 759-kw horizontal visual, 140-kw & 79.4-kw horizontal aural. Antenna: 1880-ft above av. terrain, 235-ft. above ground, 8255-ft. above sea level.

Latitude 42° 44' 26"
Longitude 106° 21' 34"

Transmitter: R79W, T32N, Section 18, Natrona County.

Digital Facilities: Channel No. 15 (476-482 MHz). Power: 11.5-kw max. visual, aural. Antenna: 1875-ft above av. terrain, 295-ft. above ground, 8300-ft. above sea level.

Latitude 42° 44' 37"
Longitude 106° 18' 31"

FCC Digital File Number: BPCDT-19991028ACV. Granted: November 07, 2003.

Note: Latitude and longitude coordinates shown are based on the North American Datum of 1927 (NAD 27) as currently required by the Mass Media Bureau of the FCC.

Satellite Earth Station: Transmitter Townsend; Scientific-Atlanta, 7-meter C-band; Microdyne, M/A-Com receivers.

News Service: CBS Newspath.

Ownership: Chelsey Broadcasting Co. LLC (Group Owner).

Began Operation: August 12, 1980. Sale pending to Mark III Media Inc. Sale to present owner by Benedek Broadcasting Co. LLC approved by FCC August 29, 2002 (Television Digest, Vol. 42:14). Sale to Benedek Broadcasting Co. LLC by Morris Communications approved by FCC April 12, 1996 (Vol. 35:49). Sale to Morris Communications by Stauffer Communications Inc. approved by FCC May 2, 1995. Sale to Stauffer Communications Inc. by Rocky Mountain Communications Network approved by FCC August 25, 1986 (Vol. 26:23).

Represented (sales): Continental Television Sales.

Represented (legal): Covington & Burling.

Personnel:

Mark Nalbhone, General Manager.

Shirley Davis, General Sales & Local Sales Manager.

Karen Synder, News Director.

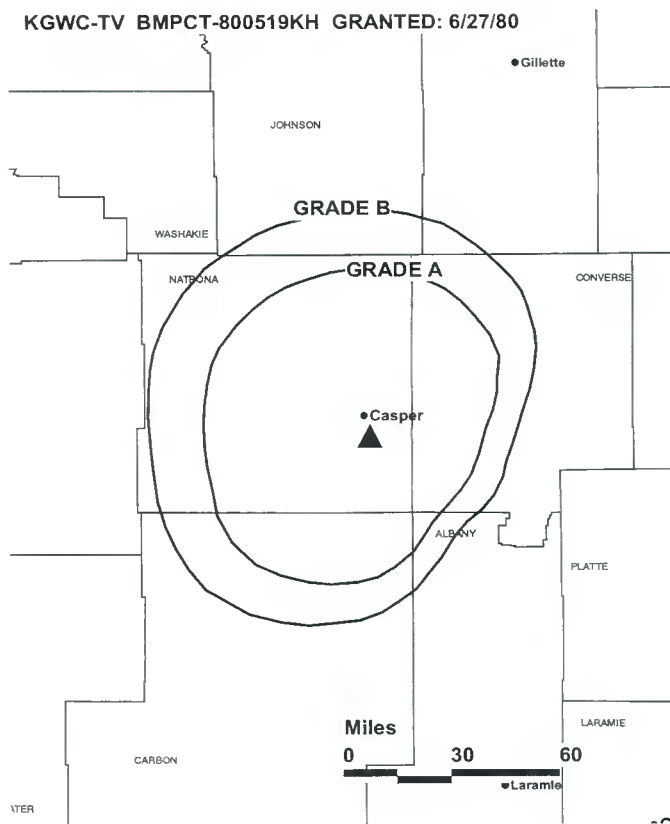
Dave Erickson, Chief Engineer.

Tina Nalbhone, Business Manager & Promotion Director.

Joe Lowndes, Program Director.

Dawn Lockart, Traffic Manager.

KGWC-TV BMPCT-800519KH GRANTED: 6/27/80



Highest 30 Sec. Rate: \$125.

City of License: Casper. **Station DMA:** Casper-Riverton, WY. **Rank:** 198.

Circulation © 2005 Nielsen. Coverage based on Nielsen study.

GrandTotal	Cable TV Households	Non-cable TV Households	Total TV Households
Estimated Station Totals *	25,000	15,890	40,890
Average Weekly Circulation (2005)	15,769	3,679	19,448
Average Daily Circulation (2005)			8,537
Station DMA Total	Cable TV Households	Non-cable TV Households	Total TV Households
Estimated Station Totals *	23,620	15,890	39,510
Average Weekly Circulation (2005)	15,359	3,679	19,038
Average Daily Circulation (2005)			8,458
Other DMA Total	Cable TV Households	Non-cable TV Households	Total TV Households
Estimated Station Totals *	1,380	0	1,380
Average Weekly Circulation (2005)	410	0	410
Average Daily Circulation (2005)			79

*Estimated station totals are sums of the Nielsen TV and Cable TV household estimates for each county in which the station registers viewing of more than 5% as per the Nielsen Survey Methods.

KTWO-DT
Ch. 17

Network Service: ABC.

Licensee: Wyoming Channel 2 Inc., One Shackelford Dr., Suite 400, Little Rock, AR 72211.

Mailing Address: 1896 Skyview Drive, Casper, WY 82601-9638.

Phone: 307-237-3711. **Fax:** 307-237-4458.

E-mail: info@k2tv.com

Web Site: http://www.k2tv.com

Technical Facilities: Channel No. 17 (488-494 MHz). Authorized power: 741-kw max. visual. Antenna: 1928-ft above av. terrain, 242-ft. above ground.

Latitude	42°	44'	03"
Longitude	103°	20'	00"

Note: Latitude and longitude coordinates shown are based on the North American Datum of 1927 (NAD 27) as currently required by the Mass Media Bureau of the FCC.

LMA: Local marketing agreement with .

Ownership: Equity Broadcasting Corp. (Group Owner).

Began Operation: March 1, 2003.

Represented (sales): Millennium Sales & Marketing.

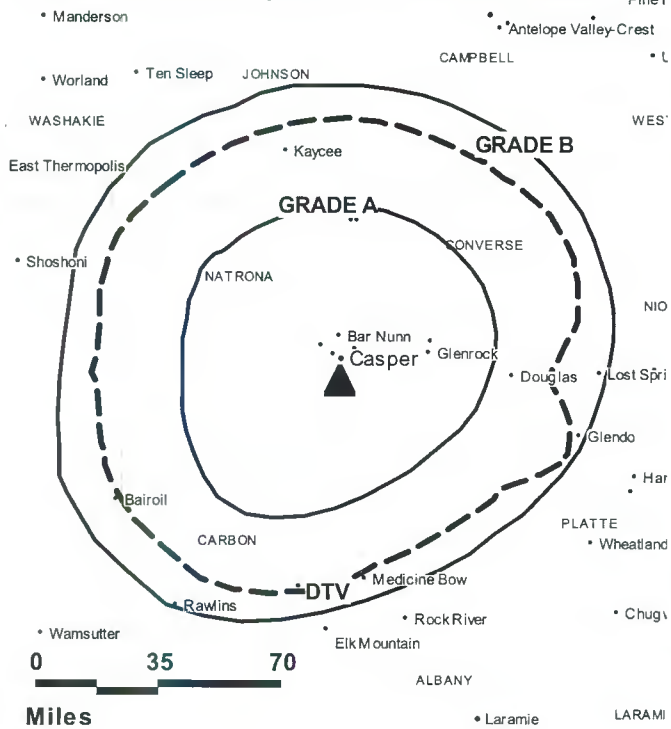
Personnel:

Lori Kemper, Acting General Manager.

City of License: Casper. **Station DMA:** Casper-Riverton, WY. **Rank:** 198.

Nielsen Data: Not available.

KTWO-DT BPCDT-19991028ABB GRANTED: 2/23/2000



© 2006 Warren Communications News

KTWO-TV

Ch. 2

(Operates satellite KDEV, Cheyenne)

Network Service: ABC.

Licensee: Wyoming Channel 2 Inc., One Shackelford Dr., Suite 400, Little Rock, AR 72211.

Studio: 4200 E. 2nd St., Casper, WY 82609.

Mailing Address: 4200 E. 2nd St., Casper, WY 82609.

Phone: 307-237-3711. **Fax:** 307-234-9866.

Web Site: <http://www.katv.com>

Technical Facilities: Channel No. 2 (54-60 MHz). Authorized power: 100-kw visual, 22-kw aural. Antenna: 2000-ft above av. terrain, 375-ft. above ground, 8485-ft. above sea level.

Latitude 42° 44' 03"
Longitude 106° 20' 00"

Transmitter: 8-mi. S of Casper.

Digital Facilities: Channel No. 17 (488-494 MHz). Power: 741-kw max. visual. Antenna: 1928-ft above av. terrain, 242-ft. above ground.

Latitude 42° 44' 03"
Longitude 103° 20' 00"

FCC Digital File Number: BPCDT-19991028ABB. Granted: February 23, 2000.

Note: Latitude and longitude coordinates shown are based on the North American Datum of 1927 (NAD 27) as currently required by the Mass Media Bureau of the FCC.

News Service: AP.

Ownership: Equity Broadcasting Corp. (Group Owner).

Began Operation: March 8, 1957. Sale to Wooster Republican Printing Co. by Harriscop Broadcasting Corp. approved by FCC December 12, 1986 (Television Digest, Vol. 26:45). Sale to Eastern Broadcasting Corp. approved by FCC September 6, 1994 (Vol. 34:26; 35:3). Sale to Grapevine Communications Inc. from Eastern Broadcasting Corp. approved by FCC July 2, 1997 (Vol. 37:12). Merger with GOCOM Communications LLC to form GOCOM Holdings LLC approved by FCC November 1, 1999. Sale to present owner by GOCOM Holdings LLC approved by FCC March 26, 2001. Sale to K-Two TV of Wyoming Inc. (Cheryl Kaupp) dismissed per applicant's request May 4, 2005. Sale to Silverton Broadcasting Co. LLC pends.

Represented (sales): Millennium Sales & Marketing.

Represented (legal): Shaw Pittman.

Represented (engineering): Hammett & Edison Inc.

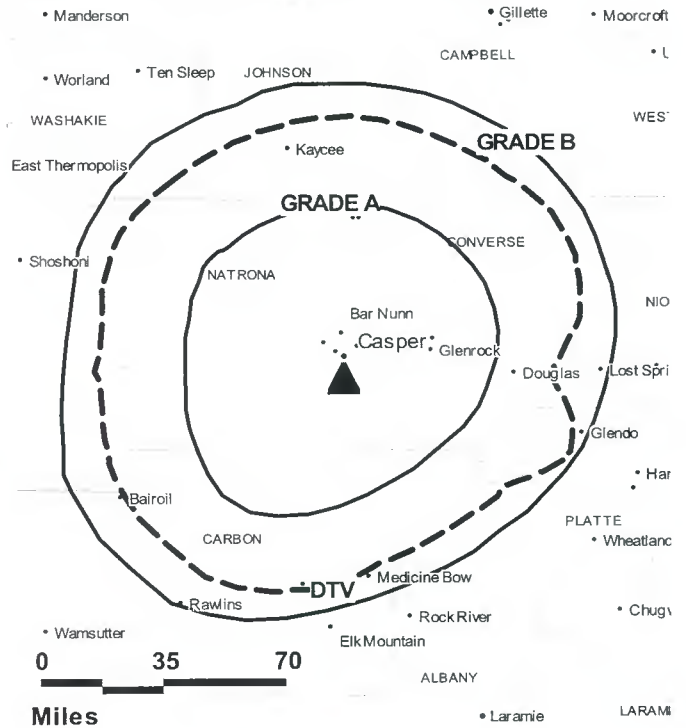
Personnel:

Michelle Mackleburst, Creative Services Director.

Highest 30 Sec. Rate: \$425.

City of License: Casper. **Station DMA:** Casper-Riverton, WY. **Rank:** 198.

KTWO-TV BPCT-3231 GRANTED: 9/25/1963



© 2006 Warren Communications News

Circulation © 2005 Nielsen. Coverage based on Nielsen study.

GrandTotal	Cable TV Households	Non-cable TV Households	Total TV Households
Estimated Station Totals *	90,510	40,780	131,290
Average Weekly Circulation (2005)	41,572	6,999	48,571
Average Daily Circulation (2005)			20,724
Station DMA Total	Cable TV Households	Non-cable TV Households	Total TV Households
Estimated Station Totals *	34,130	17,720	51,850
Average Weekly Circulation (2005)	22,387	4,233	26,620
Average Daily Circulation (2005)			13,563
Other DMA Total	Cable TV Households	Non-cable TV Households	Total TV Households
Estimated Station Totals *	56,380	23,060	79,440
Average Weekly Circulation (2005)	19,185	2,766	21,951
Average Daily Circulation (2005)			7,161

*Estimated station totals are sums of the Nielsen TV and Cable TV household estimates for each county in which the station registers viewing of more than 5% as per the Nielsen Survey Methods.

Wyoming — Cheyenne

KDEV
Ch. 33
(Satellite of KTWO-TV, Casper)

Network Service: ABC.

Licensee: Denver Broadcasting Inc., One Shackelford Dr., Suite 400, Little Rock, AR 72211.

Studio: 200 W. 24th, Suite 303, Cheyenne, WY 82001.

Mailing Address: 200 W. 24th, Suite 303, Cheyenne, WY 82001.

Phone: 307-638-8738. **Fax:** 307-637-8304.

E-mail: info@k2tv.com

Web Site: <http://www.k2tv.com>

Technical Facilities: Channel No. 33 (584-590 MHz). Authorized power: 5010-kw max. visual. Antenna: 545-ft above av. terrain, 564-ft. above ground, 7001-ft. above sea level.

Latitude	41°	08'	55"
Longitude	104°	57'	22"

Transmitter: 6.25-mi. W of Cheyenne.

Digital Facilities: Channel No. 11 (198-204 MHz). Power: 16-kw visual. Antenna: 2133-ft above av. terrain, 49-ft. above ground, 7182-ft. above sea level.

Latitude	40°	32'	47"
Longitude	105°	11'	50"

FCC Digital File Number: BPCDT-19991028AFR. Granted: April 11, 2003.

Note: Latitude and longitude coordinates shown are based on the North American Datum of 1927 (NAD 27) as currently required by the Mass Media Bureau of the FCC.

Ownership: Equity Broadcasting Corp. (Group Owner).

Began Operation: August 28, 1987. Sale to Eastern Broadcasting Corp. by Wooster Republican Printing Co. approved by FCC September 6, 1994. Sale to Grapevine Communications Inc. from Eastern Broadcasting Corp. approved by FCC July 2, 1997 (Television Digest, Vol. 37:12). Merger with GOCOM Communications LLC to GOCOM Holdings LLC approved by FCC November 1, 1999. Sale to present owner by GOCOM Holdings LLC approved by FCC March 26, 2001.

Represented (sales): Millennium Sales & Marketing

Represented (legal): Irwin, Campbell & Tannenwald PC.

KDEV BPCT-960611KG GRANTED: 3/30/1998



© 2006 Warren Communications News

Represented (engineering): Hammett & Edison Inc.

Personnel:

Jim Hawks, General Sales Manager.

Dale Roberts, Engineering Director.

City of License: Cheyenne. **Station DMA:** Cheyenne, WY-Scottsbluff, NE. **Rank:** 195.

Nielsen Data: Not available.

KDEV-DT
Ch. 11

Network Service: ABC.

Licensee: Denver Broadcasting Inc., One Shackleford Dr., Suite 400, Little Rock, AR 72211.

Studio: 200 W. 24th, Suite 303, Cheyenne, WY 82001.

Mailing Address: 200 W. 24th, Suite 303, Cheyenne, WY 82001.

Phone: 307-638-8738. **Fax:** 307-637-8304.

E-mail: info@k2tv.com

Web Site: http://www.k2tv.com

Technical Facilities: Channel No. 11 (198-204 MHz). Authorized power: 16-kw visual. Antenna: 2133-ft above av. terrain, 49-ft. above ground, 7182-ft. above sea level.

Latitude	40°	32'	47"
Longitude	105°	11'	50"

Note: Latitude and longitude coordinates shown are based on the North American Datum of 1927 (NAD 27) as currently required by the Mass Media Bureau of the FCC.

Ownership: Equity Broadcasting Corp. (Group Owner).

Began Operation: Station operating; no on-air date.

Represented (legal): Irwin, Campbell & Tannenwald PC.

Represented (sales): Millennium Sales & Marketing.

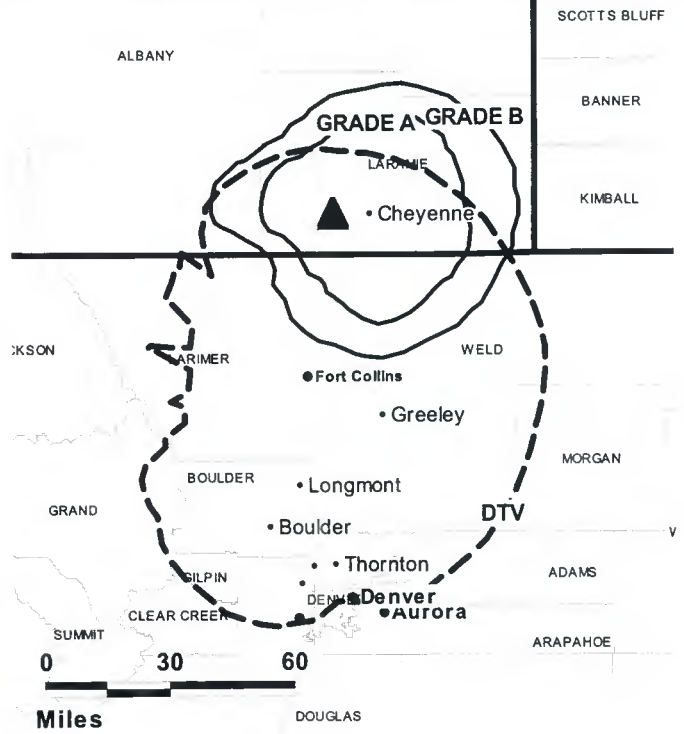
Personnel:

Jim Hawks, General Sales Manager.

Dale Roberts, Engineering Director.

City of License: Cheyenne. **Station DMA:** Cheyenne, WY-Scottsbluff, NE. **Rank:** 195.

KDEV-DT BMAPCDT-20030117AAI GRANTED: 4/11/2003



© 2006 Warren Communications News

Nielsen Data: Not available.

KGWN-DT

Ch. 30

Network Service: CBS.

Grantee: SagamoreHill Broadcasting of Wyoming/Northern Colorado LLC, 2 Embarcadero Center, 23rd Floor, San Francisco, CA 94111.

Studio: 2923 E. Lincolnway, Cheyenne, WY 82001.

Mailing Address: 2923 E. Lincolnway, Cheyenne, WY 82001.

Phone: 307-634-7755. **Fax:** 307-638-0182.

Web Site: <http://www.kgwn.tv>

Technical Facilities: Channel No. 30 (566-572 MHz). Authorized power: 630-kw max. visual. Antenna: 620-ft above av. terrain, 440-ft. above ground.

Latitude	41°	06'	01"
Longitude	105°	00'	23"

Note: Latitude and longitude coordinates shown are based on the North American Datum of 1927 (NAD 27) as currently required by the Mass Media Bureau of the FCC.

Ownership: SagamoreHill Broadcasting LLC (Group Owner).

Began Operation: Station operating under Special Temporary Authority at 95.5-kw max. visual; no on-air date.

Represented (legal): Wiley, Rein & Fielding.

Represented (sales): Continental Television Sales.

Personnel:

Joan Turner, General Manager.

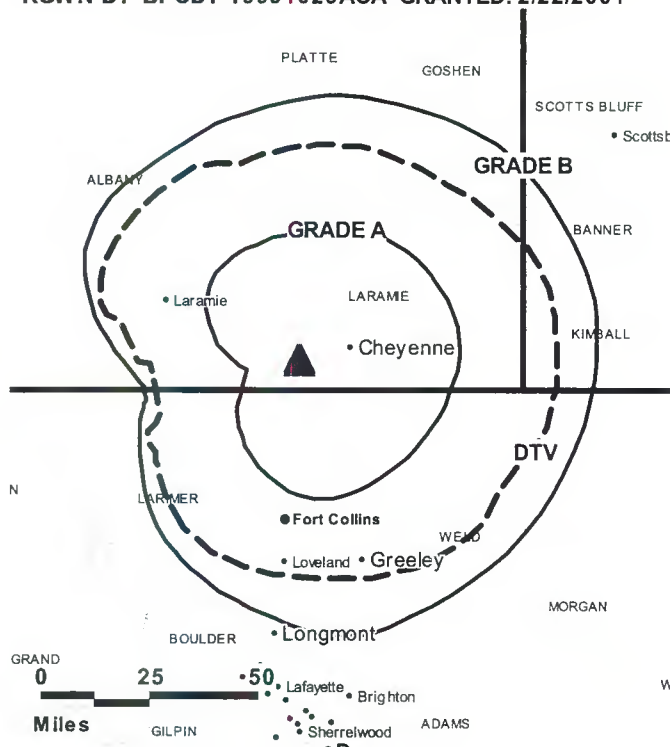
Keith Lindstrom, General & Local Sales Manager.

Tony Schaefer, Chief Engineer.

Beth Ellis, Business Manager.

Barbara Parenti, Program Director.

KGWN-DT BPCDT-19991029ACA GRANTED: 2/22/2001



© 2006 Warren Communications News

Nathan Stoltman, Creative Services and Promotion Director.

City of License: Cheyenne. **Station DMA:** Cheyenne, WY-Scottsbluff, NE. **Rank:** 195.

Nielsen Data: Not available.

KGWN-TV

Ch. 5

(Operates satellite KSTF, Scottsbluff)

Network Service: CBS, ABC.

Licensee: SagamoreHill Broadcasting of Wyoming/Northern Colorado LLC, 2 Embarcadero Center, 23rd Floor, San Francisco, CA 94111.

Studio: 2923 E. Lincolnway, Cheyenne, WY 82001.

Mailing Address: 2923 E. Lincolnway, Cheyenne, WY 82001.

Phone: 307-634-7755. **Fax:** 307-638-0182.

Web Site: http://www.kgwn.tv

Technical Facilities: Channel No. 5 (76-82 MHz). Authorized power: 100-kw visual, 10-kw aural. Antenna: 620-ft above av. terrain, 483-ft. above ground, 7260-ft. above sea level.

Latitude 41° 06' 03"
Longitude 105° 00' 16"

Transmitter: Borie, 10.2-mi. WSW of Cheyenne.

Digital Facilities: Channel No. 30 (566-572 MHz). Power: 630-kw max. visual. Antenna: 620-ft above av. terrain, 440-ft. above ground.

Latitude 41° 06' 01"
Longitude 105° 00' 23"

FCC Digital File Number: BPCDT-19991029ACA. Granted: February 22, 2001.

Note: Latitude and longitude coordinates shown are based on the North American Datum of 1927 (NAD 27) as currently required by the Mass Media Bureau of the FCC.

Satellite Earth Stations: Transmitter NEC; Scientific-Atlanta, 5-meter Ku-band; Scientific-Atlanta, 7-meter C-band; Scientific-Atlanta, RCA receivers.

News Service: AP.

Ownership: SagamoreHill Broadcasting LLC (Group Owner).

Began Operation: March 22, 1954. Sale as KFBC-TV to Lamb Communications by Frontier Broadcasting Co. approved by FCC July 6, 1972 (Television Digest, Vol. 11:47; 12:28). Sale to Burke Broadcasting approved by FCC October 14, 1983. Sale to Stauffer Communications Inc. by Burke Broadcasting approved by FCC July 8, 1986 (Vol. 26:13). Sale to Morris Communications by Stauffer Communications approved by FCC May 22, 1995. Sale to Benedek Broadcasting Co. LLC by Morris Communications approved by FCC April 12, 1996 (Vol. 35:49). Sale to Chelsey Broadcasting Co. LLC by Benedek Broadcasting Co. LLC approved by FCC August 8, 2002 (Vol. 42:14). Sale to present owner by Chelsey Broadcasting Co. LLC approved by FCC December 22, 2003.

Represented (sales): Continental Television Sales.

Represented (legal): Wiley, Rein & Fielding.

Personnel:

Joan Turner, General Manager.

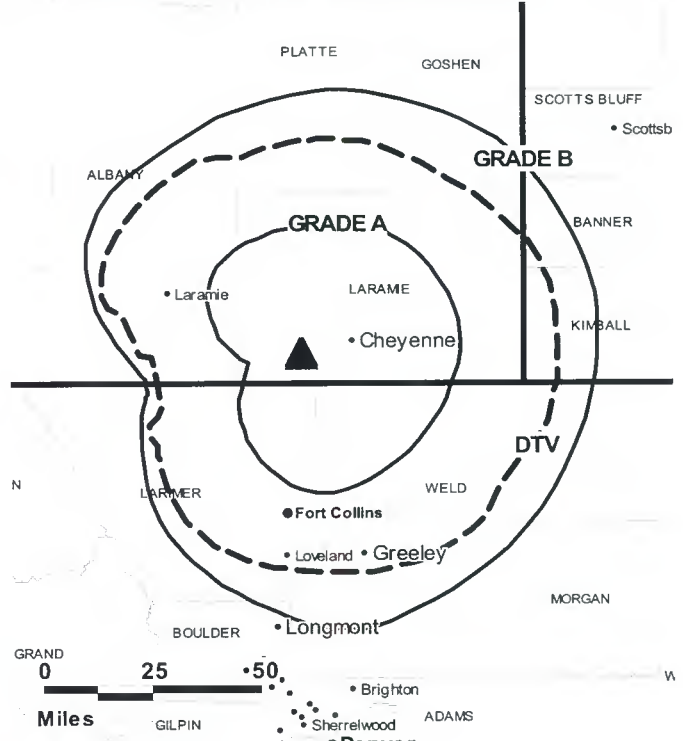
Keith Lindstrom, General & Local Sales Manager.

Tony Schaefer, Chief Engineer.

Beth Ellis, Business Manager.

Barbara Parenti, Program Director.

KGWN-TV BMPCT-1399 GRANTED: 10/2/1953



© 2006 Warren Communications News

Nathan Stoltman, Promotion & Creative Services Director.

Highest 30 Sec. Rate: \$400.

City of License: Cheyenne. **Station DMA:** Cheyenne, WY-Scottsbluff, NE. **Rank:** 195.

Circulation © 2005 Nielsen. Coverage based on Nielsen study.

GrandTotal	Cable TV Households	Non-cable TV Households	Total TV Households
Estimated Station Totals *	35,710	21,080	56,790
Average Weekly Circulation (2005)	23,104	6,002	29,106
Average Daily Circulation (2005)			15,901
Station DMA Total	Cable TV Households	Non-cable TV Households	Total TV Households
Estimated Station Totals *	28,070	16,050	44,120
Average Weekly Circulation (2005)	18,810	4,910	23,720
Average Daily Circulation (2005)			13,456
Other DMA Total	Cable TV Households	Non-cable TV Households	Total TV Households
Estimated Station Totals *	7,640	5,030	12,670
Average Weekly Circulation (2005)	4,294	1,092	5,386
Average Daily Circulation (2005)			2,445

*Estimated station totals are sums of the Nielsen TV and Cable TV household estimates for each county in which the station registers viewing of more than 5% as per the Nielsen Survey Methods.

Wyoming — Cheyenne

KLWY Ch. 27

Network Service: FOX.

Licensee: WyoMedia Corp., 7075 Salt Creek Hwy., Box 1, Casper, WY 82601.

Studio: 1856 Skyview Dr., Casper, WY 82601.

Mailing Address: 7075 Salt Creek Hwy., Box 1, Casper, WY 82601.

Phone: 307-577-5923. **Fax:** 307-577-5928.

Technical Facilities: Channel No. 27 (548-554 MHz). Authorized power: 4270-kw max. & 1170-kw horizontal visual, 427-kw & 117-kw horizontal aural. Antenna: 760-ft above av. terrain, 631-ft. above ground, 7031-ft. above sea level.

Latitude 41° 02' 05"
Longitude 104° 53' 28"

Transmitter: Off Hwy. 87, 0.6-mi. SE of Speer.

Digital Facilities: Channel No. 28 (554-560 MHz). Power: 500-kw max. visual. Antenna: 718-ft above av. terrain, 554-ft. above ground.

Latitude 41° 02' 55"
Longitude 104° 53' 28"

FCC Digital File Number: BPCDT-20000110AAD. Granted: February 05, 2001.

Note: Latitude and longitude coordinates shown are based on the North American Datum of 1927 (NAD 27) as currently required by the Mass Media Bureau of the FCC.

Ownership: WyoMedia Corp. (Group Owner).

Began Operation: August 5, 1994.

Represented (legal): Cordon & Kelly.

Represented (engineering): Charles S. Fitch PE.

Personnel:

Mark Nalbone, General Manager & Business Manager.

Tina Nalbone, General Sales Manager.

Judy Lewis, Local Sales Manager.

Greg Slavager, News Manager.

Dave Ericson, Chief Engineer.

Terry Lane, Program Director.

Joe Lownees, Promotion Director.

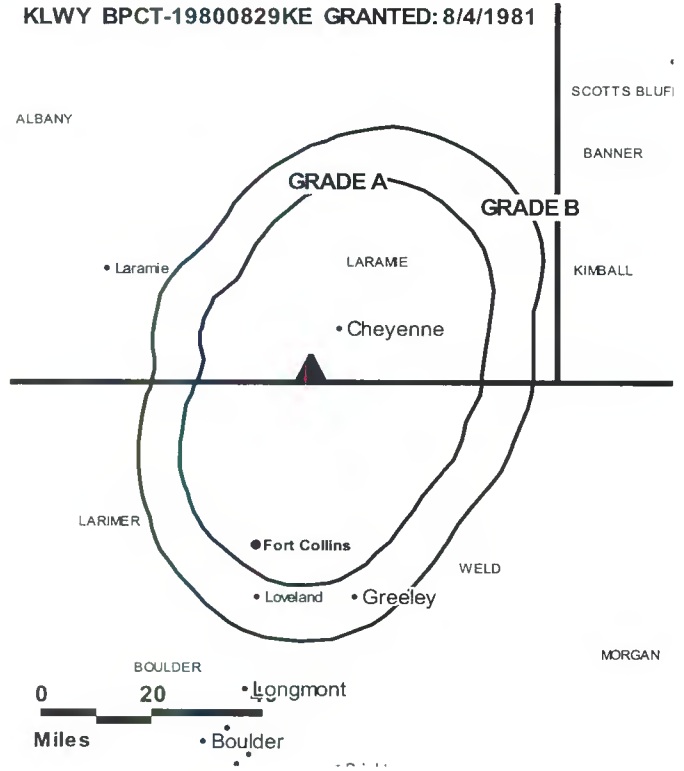
Chris Emic, Production Manager.

Tony Lattea, Traffic Manager.

Highest 30 Sec. Rate: \$350.

City of License: Cheyenne. **Station DMA:** Cheyenne, WY-Scottsbluff, NE. **Rank:** 195.

KLWY BPCT-19800829KE GRANTED: 8/4/1981



Circulation © 2005 Nielsen. Coverage based on Nielsen study.

GrandTotal	Cable TV Households	Non-cable TV Households	Total TV Households
Estimated Station Totals *	37,870	18,890	56,760
Average Weekly Circulation (2005)	15,566	2,822	18,388
Average Daily Circulation (2005)			5,801

Station DMA Total	Cable TV Households	Non-cable TV Households	Total TV Households
Estimated Station Totals *	37,870	13,570	51,440
Average Weekly Circulation (2005)	15,566	2,532	18,098
Average Daily Circulation (2005)			5,778

Other DMA Total	Cable TV Households	Non-cable TV Households	Total TV Households
Estimated Station Totals *	0	5,320	5,320
Average Weekly Circulation (2005)	0	290	290
Average Daily Circulation (2005)			23

*Estimated station totals are sums of the Nielsen TV and Cable TV household estimates for each county in which the station registers viewing of more than 5% as per the Nielsen Survey Methods.

KLWY-DT
Ch. 28

Network Service: FOX.

Grantee: WyoMedia Corp., 1856 Skyview Dr., Casper, WY 82601.

Studio: 1856 Skyview Dr., Casper, WY 82601.

Mailing Address: 1856 Skyview Dr., Casper, WY 82601.

Phone: 307-577-5923. **Fax:** 307-577-5928.

Technical Facilities: Channel No. 28 (554-560 MHz). Authorized power: 500-kw max. visual. Antenna: 718-ft above av. terrain, 554-ft. above ground.

Latitude	41°	02'	55"
Longitude	104°	53'	28"

Note: Latitude and longitude coordinates shown are based on the North American Datum of 1927 (NAD 27) as currently required by the Mass Media Bureau of the FCC.

Ownership: WyoMedia Corp. (Group Owner).

Began Operation: Station operating under Special Temporary Authority at 6.46-kw max. visual; no on-air date

Personnel:

Mark Nalbone, General & Business Manager.

Tina Nalbone, General Sales Manager.

Judy Lewis, Local Sales Manager.

Greg Slavager, News Manager.

Dave Ericson, Chief Engineer.

Terry Lane, Program Director.

Joe Lownees, Promotion Director.

Chris Emic, Production Manager.

Tony Lattea, Traffic Manager.

City of License: Cheyenne. **Station DMA:** Cheyenne, WY-Scottsbluff, NE. **Rank:** 195.

Nielsen Data: Not available.

KBEO
Ch. 11
(Satellite of KPIF, Pocatello)

Network Service: IND.

Licensee: Pocatello Channel 15 LLC, 3654 W. Jarvis Ave., Skokie, IL 60076.

Studio: 355 N. Cache, Jackson, WY 83001.

Mailing Address: 355 N. Cache, Jackson, WY 83001.

Phone: 847-647-0864. **Fax:** 847-674-9188.

E-mail: kevinbae@kmcommunications.com

Web Site: <http://www.kbeo.net>

Technical Facilities: Channel No. 11 (198-204 MHz). Authorized power: 22.1-kw visual. Antenna: 1072-ft above av. terrain, 189-ft. above ground, 7946-ft. above sea level.

Latitude	43°	27'	42"
Longitude	110°	45'	10"

Note: Latitude and longitude coordinates shown are based on the North American Datum of 1927 (NAD 27) as currently required by the Mass Media Bureau of the FCC.

Ownership: Pocatello Channel 15 LLC (Group Owner).

Began Operation: March 30, 2001.

Represented (legal): Irwin, Campbell & Tannenwald PC.

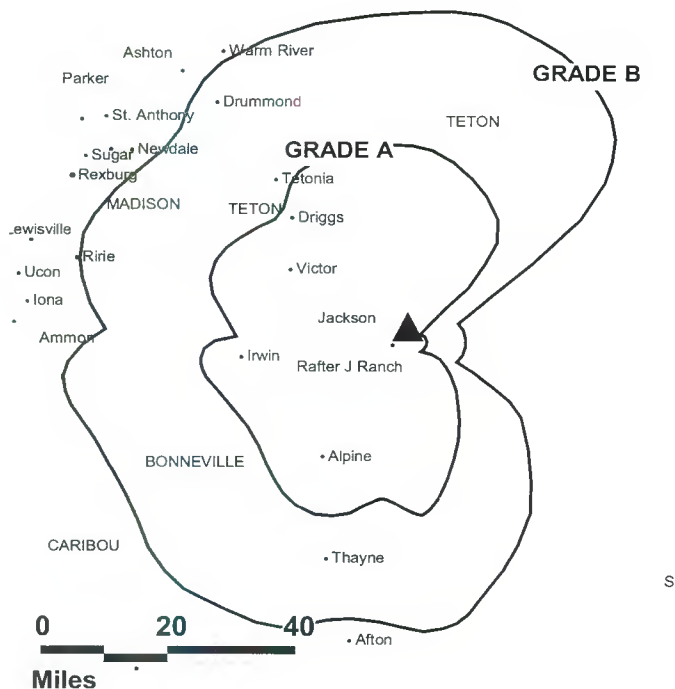
Personnel:

Kevin Bae, General Manager.

City of License: Jackson. **Station DMA:** Idaho Falls-Pocatello, ID. **Rank:** 163.

Nielsen Data: Not available.

KBEO BMPCT-20001006ABO GRANTED: 3/28/01



© 2006 Warren Communications News

KJWY
Ch. 2
(Satellite of KPVI, Pocatello)

Network Service: NBC.

Licensee: Two Ocean Broadcasting Co., 1500 Foremaster Lane, Las Vegas, NV 89101.

Studio: 970 W. Broadway, Suite 204, Jackson, WY 83001.

Mailing Address: Box 7454, Jackson, ID 83002.

Phone: 307-733-2066. **Fax:** 307-733-4834.

E-mail: crahme@kjwy2.com

Web Site: http://www.kpvi.com

Technical Facilities: Channel No. 2 (54-60 MHz). Authorized power: 0.19-kw visual.
 Antenna: 997-ft above av. terrain, 11-ft. above ground, 8051-ft. above sea level.

Latitude 43° 27' 42"
 Longitude 110° 45' 09"

Transmitter: Snow King Mountain, approx. 1.25-mi. S of Jackson.

Digital Facilities: Channel No. 14 (470-476 MHz). Power: 48-kw max. visual.
 Antenna: 961-ft above av. terrain, 69-ft. above ground, 8015-ft. above sea level.

Latitude 43° 27' 42"
 Longitude 110° 45' 10"

FCC Digital File Number: BPCDT-19991029AED. Granted: March 10, 2000.

Note: Latitude and longitude coordinates shown are based on the North American Datum of 1927 (NAD 27) as currently required by the Mass Media Bureau of the FCC.

Ownership: Sunbelt Communications Co. (Group Owner).

Began Operation: January 9, 1991. Sale to present owner by Ambassador Media Corp. approved by FCC September 29, 1995.

Represented (sales): Blair Television.

Represented (legal): Drinker Biddle & Reath LLP.

Personnel:

Bill Fouch, Executive Vice President & General Manager.

Chrystal Rahme, Station, General Sales & Business Manager.

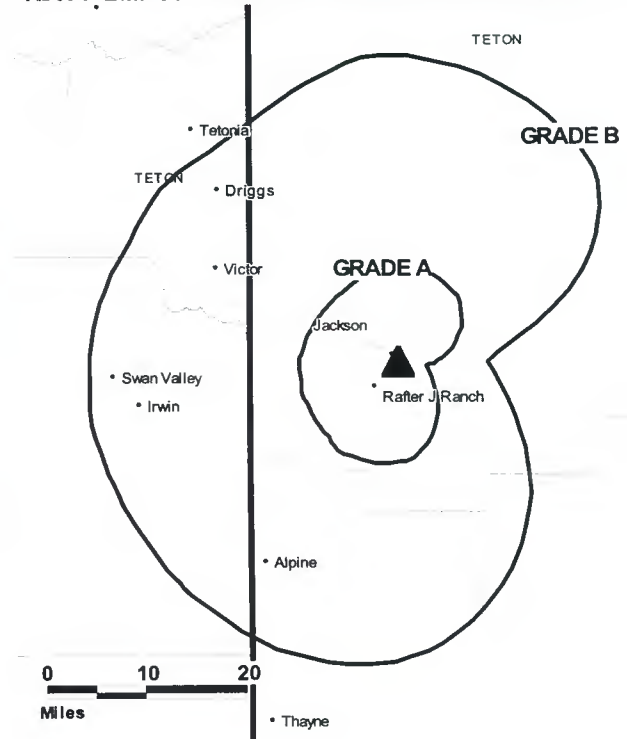
Joey Parker, News Director.

Robin Estopinal, Chief Engineer.

Barbara Monroy, Program Director & Traffic Manager.

Rates: On request.

KJWY BMPCT-19881215KG GRANTED: 5/31/1989



© 2006 Warren Communications News

City of License: Jackson. **Station DMA:** Idaho Falls-Pocatello, ID. **Rank:** 163.

Circulation © 2005 Nielsen. Coverage based on Nielsen study.

GrandTotal	Cable TV Households	Non-cable TV Households	Total TV Households
Estimated Station Totals *	4,980	0	4,980
Average Weekly Circulation (2005)	3,461	0	3,461
Average Daily Circulation (2005)			1,360

Station DMA Total	Cable TV Households	Non-cable TV Households	Total TV Households
Estimated Station Totals *	4,980	0	4,980
Average Weekly Circulation (2005)	3,461	0	3,461
Average Daily Circulation (2005)			1,360

*Estimated station totals are sums of the Nielsen TV and Cable TV household estimates for each county in which the station registers viewing of more than 5% as per the Nielsen Survey Methods.

KGWL-TV
Ch. 5
(Satellite of KGWC-TV, Casper)

Network Service: CBS.

Licensee: Chelsey Broadcasting Co. of Casper LLC, 712 5th Ave., 45th Floor, New York, NY 10019.

Studio: 1856 Skyview Dro, Casper, WY 82601.

Mailing Address: 1856 Skyview Dr., Casper, WY 82601.

Phone: 307-577-5923; 800-288-5492. **Fax:** 307-234-2835.

Technical Facilities: Channel No. 5 (76-82 MHz). Authorized power: 100-kw visual, 10-kw aural. Antenna: 272-ft above av. terrain, 183-ft. above ground, 6003-ft. above sea level.

Latitude	42°	53'	41.5"
Longitude	108°	43'	34"

Transmitter: 3.6-mi. N of Lander on Sand Hills.

Digital Facilities: Channel No. 7 (174-180 MHz). Power: 27.1-kw visual. Antenna: 269-ft above av. terrain, 128-ft. above ground, 5974-ft. above sea level.

Latitude	42°	53'	43"
Longitude	108°	43'	34"

FCC Digital File Number: BPCDT-19991029AEA. Granted: March 07, 2001.

Note: Latitude and longitude coordinates shown are based on the North American Datum of 1927 (NAD 27) as currently required by the Mass Media Bureau of the FCC.

News Services: CBS Newspath, AP.

Ownership: Chelsey Broadcasting Co. LLC (Group Owner).

Began Operation: September 12, 1982. Sale pends to Mark III Media Inc. Sale to present owner by Benedek Broadcasting Co. LLC approved by FCC August 8, 2002 (Television Digest, Vol. 42:14). Sale to Benedek Broadcasting Co. LLC approved by FCC April 12, 1996 (Vol. 35:49). Sale to Morris Communications by Stauffer Communications Inc. approved by FCC May 2, 1995. Sale to Stauffer Communications Inc. by Rocky Mountain Communications Network approved by FCC August 25, 1986 (Vol. 26:23).

Represented (sales): Continental Television Sales.

Represented (sales): Katz Television.

Represented (legal): Covington & Burling.

Personnel:

Mark Nalbone, General Manager.

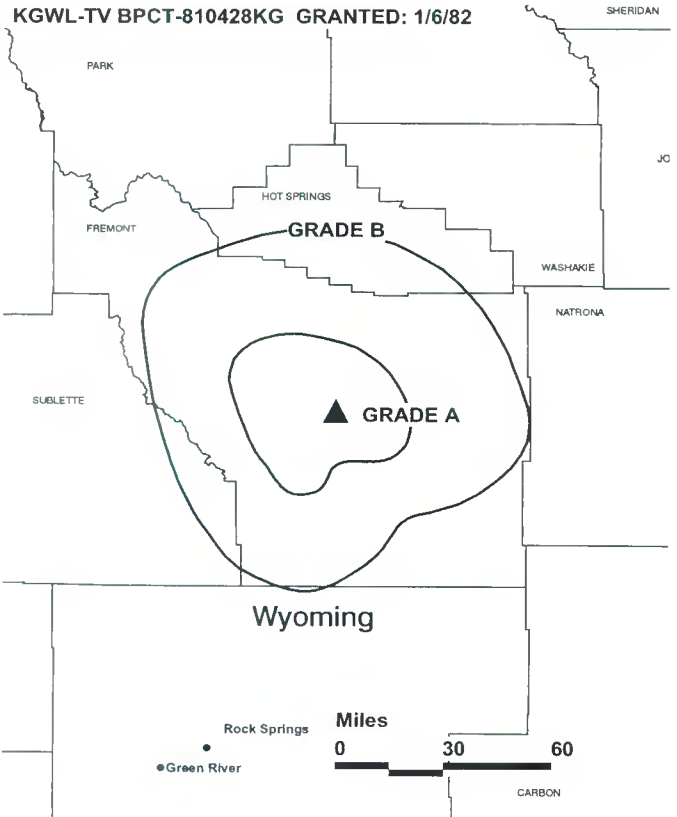
Shirley Davis, General & Local Sales Manager.

Karen Synder, News Director.

Dave Erickson, Chief Engineer.

Tina Nalbone, Business Manager & Promotion Director.

Joe Lowndes, Program Directo.



© 2006 Warren Communications News

Dawn Lockhart, Traffic Manager.

Rates: On request.

City of License: Lander. **Station DMA:** Casper-Riverton, WY. **Rank:** 198.

Circulation © 2005 Nielsen. Coverage based on Nielsen study.

GrandTotal	Cable	Non-cable	Total
	TV Households	TV Households	
Estimated Station Totals *	10,510	8,920	19,430
Average Weekly Circulation (2005)	7,087	1,376	8,463
Average Daily Circulation (2005)			3,843
Station DMA Total	Cable	Non-cable	Total
	TV Households	TV Households	TV Households
Estimated Station Totals *	10,510	8,920	19,430
Average Weekly Circulation (2005)	7,087	1,376	8,463
Average Daily Circulation (2005)			3,843

*Estimated station totals are sums of the Nielsen TV and Cable TV household estimates for each county in which the station registers viewing of more than 5% as per the Nielsen Survey Methods.

KFNR
Ch. 11
(Satellite of KFNB, Casper)

Network Service: FOX.

Licensee: First National Broadcasting Corp., Box 2129, Salt Lake City, UT 84110.

Studio: 1856 Skyview Dr., Casper, WY 82601.

Mailing Address: 1856 Skyview Dr., Casper, WY 82601.

Phone: 307-577-5923. **Fax:** 307-577-5928.

E-mail: klwy@coffey.com

Technical Facilities: Channel No. 11 (198-204 MHz). Authorized power: 1.66-kw visual. Antenna: 219-ft above av. terrain, 49-ft. above ground, 7251-ft. above sea level.

Latitude	41°	46'	16"
Longitude	107°	14'	15"

Digital Facilities: Channel No. 9 (186-192 MHz). Power: 0.6-kw visual. Antenna: 244-ft above av. terrain, 75-ft. above ground, 7277-ft. above sea level.

Latitude	41°	46'	16"
Longitude	107°	14'	15"

FCC Digital File Number: BPCDT-19991020ACM. Granted: January 28, 2000.

Note: Latitude and longitude coordinates shown are based on the North American Datum of 1927 (NAD 27) as currently required by the Mass Media Bureau of the FCC.

Ownership: First National Broadcasting Corp. (Group Owner).

Began Operation: April 16, 1986.

Represented (legal): Irwin, Campbell & Tannenwald PC.

Represented (sales): Continental Television Sales.

Personnel:

Mark Nalbone, General Manager.

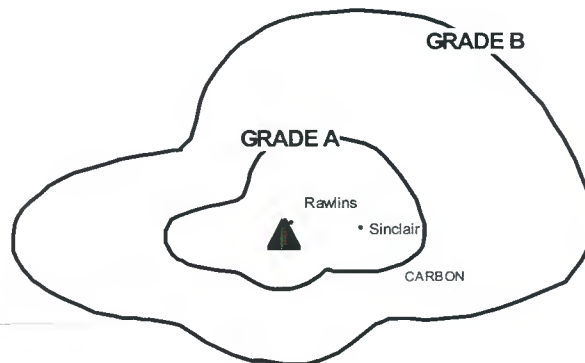
Tina Nalbone, General & Local Sales Manager.

Leo Carmichael, Chief Engineer.

Toni Lattea, Business Manager & Traffic Manager.

KFNR BMPCT-19841009KY GRANTED: 4/19/1985

• Bairoil



• Saratoga



© 2006 Warren Communications News

Terry Lane, Program Director.

Joe Lowndes, Promotion Director.

Rates: On request.

City of License: Rawlins. **Station DMA:** Casper-Riverton, WY. **Rank:** 198.

Nielsen Data: Not available.

KFNE
Ch. 10
 (Satellite of KFNB, Casper)

Network Service: FOX.

Licensee: First National Broadcasting Corp., 7075 Salt Creek Hwy., Box 1, Casper, WY 82601.

Studio: 1856 Skyview Dr., Casper, WY 82601.

Mailing Address: 1856 Skyview Dr., Casper, WY 82601.

Phone: 307-577-5923. **Fax:** 307-577-5928.

E-mail: klwy@coffey.com

Technical Facilities: Channel No. 10 (192-198 MHz). Authorized power: 170-kw visual, 17-kw aural. Antenna: 526-ft above av. terrain, 62-ft. above ground, 7546-ft. above sea level.

Latitude 43° 27' 26"
 Longitude 108° 12' 02"

Transmitter: Boysen Peak, 31-mi. NNE of Riverton.

Digital Facilities: Channel No. 16 (482-488 MHz). Power: 274.5-kw max. visual. Antenna: 1678-ft above av. terrain, 68-ft. above ground.

Latitude 43° 27' 26"
 Longitude 108° 12' 02"

FCC Digital File Number: BPCDT-20000110AAF. Granted: February 05, 2001.

Note: Latitude and longitude coordinates shown are based on the North American Datum of 1927 (NAD 27) as currently required by the Mass Media Bureau of the FCC.

Satellite Earth Station: Transmitter Acrodyne; Andrew, 4.5-meter; Wegener receivers.

News Service: UPI.

Ownership: First National Broadcasting Corp. (Group Owner).

Began Operation: December 22, 1957. Sale to Francis D'Addario, et al., by Joseph P. & Mildred V. Ernst approved by FCC February 28, 1980 (Television Digest, Vol. 19:26). Sale to David Antoniak, et al., approved by FCC June 27, 1984. Left air January 1987; resumed operation under current ownership April 7, 1991.

Represented (legal): Irwin, Campbell & Tannenwald PC.

Represented (sales): Continental Television Sales.

Personnel:

Mark Nalbhone, General Manager.

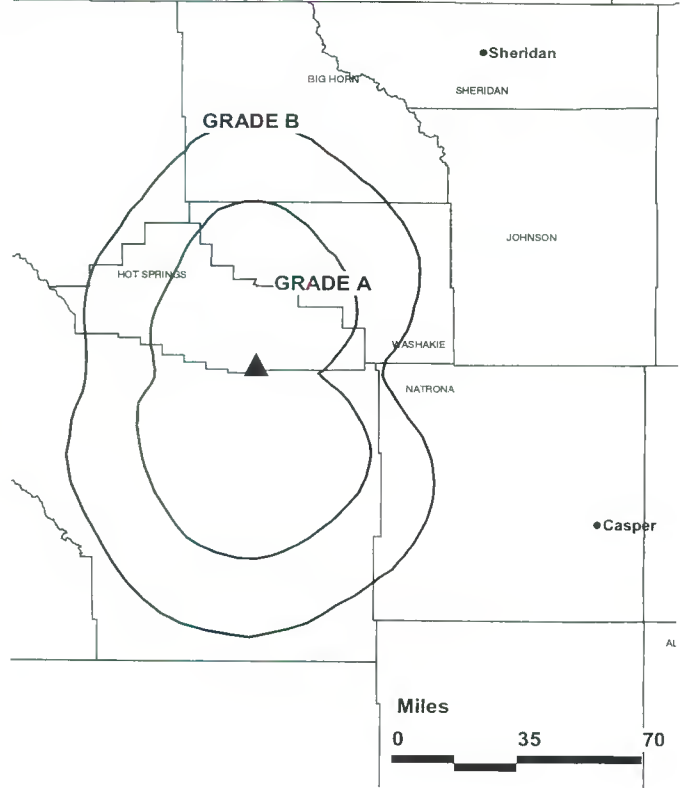
Tina Nalbhone, General & Local Sales Manager.

Leo Carmichael, Chief Engineer.

Toni Lattea, Business & Traffic Manager.

Terry Lane, Program Director.

KFNE BPCT-880901KE GRANTED: 3/28/91



Joe Lowndes, Promotions Director.

Rates: On request.

City of License: Riverton. **Station DMA:** Casper-Riverton, WY. **Rank:** 198.

Circulation © 2005 Nielsen. Coverage based on Nielsen study.

GrandTotal	Cable TV Households	Non-cable TV Households	Total TV Households
Estimated Station Totals *	10,510	720	11,230
Average Weekly Circulation (2005)	4,616	133	4,749
Average Daily Circulation (2005)			1,033

Station DMA Total	Cable TV Households	Non-cable TV Households	Total TV Households
Estimated Station Totals *	10,510	720	11,230
Average Weekly Circulation (2005)	4,616	133	4,749
Average Daily Circulation (2005)			1,033

*Estimated station totals are sums of the Nielsen TV and Cable TV household estimates for each county in which the station registers viewing of more than 5% as per the Nielsen Survey Methods.

KFNE-DT
Ch. 16

Network Service: FOX.

Grantee: First National Broadcasting Corp., 1856 Skyview Dr., Casper, WY 82601.

Studio: 1856 Skyview Dr., Casper, WY 82601.

Mailing Address: 1856 Skyview Dr., Casper, WY 82601.

Phone: 307-577-5923. **Fax:** 307-577-5928.

E-mail: klwy@coffey.com

Technical Facilities: Channel No. 16 (482-488 MHz). Authorized power: 274.5-kw max. visual. Antenna: 1678-ft above av. terrain, 68-ft. above ground.

Latitude	43°	27'	26"
Longitude	108°	12'	02"

Note: Latitude and longitude coordinates shown are based on the North American Datum of 1927 (NAD 27) as currently required by the Mass Media Bureau of the FCC.

Ownership: First National Broadcasting Corp. (Group Owner).

Began Operation: Station operating under Special Temporary Authority at 14-kw max. visual; no on-air date

Represented (legal): Irwin, Campbell & Tannenwald PC.

Represented (sales): Continental Television Sales.

Personnel:

Mark Nalbene, General Manager.

Tina Nalbene, General & Local Sales Manager.

Leo Carmichael, Chief Engineer.

Toni Lattea, Business Manager & Traffic Manager.

Terry Lane, Program Director.

Joe Lowndes, Promotions Manager.

City of License: Riverton. **Station DMA:** Casper-Riverton, WY. **Rank:** 198.

Nielsen Data: Not available.

Wyoming — Rock Springs

KGWR-TV Ch. 13 (Satellite of KGWC-TV, Casper)

Network Service: CBS.

Licensee: Chelsey Broadcasting Co. of Casper LLC, 712 5th Ave., 45th Floor, New York, NY 10019.

Studio: 1856 Skyview Dr., Casper, WY 82601.

Mailing Address: 1856 Skyview Dr., Casper, WY 82601.

Phone: 307-577-5923; 800-288-5492. **Fax:** 307-234-2835.

Technical Facilities: Channel No. 13 (210-216 MHz). Authorized power: 209-kw visual, 21-kw aural. Antenna: 1624-ft above av. terrain, 148-ft. above ground, 8694-ft. above sea level.

Latitude 41° 26' 21"
Longitude 109° 06' 42"

Transmitter: Quaking Asp Mountain.

Digital Facilities: Channel No. 21 (512-518 MHz). Power: 348.6-kw max. visual. Antenna: 1624-ft above av. terrain, 148-ft. above ground, 8694-ft. above sea level.

Latitude 41° 26' 21"
Longitude 109° 06' 42"

FCC Digital File Number: BPCDT-19991029ADZ. Granted: June 07, 2000.

Note: Latitude and longitude coordinates shown are based on the North American Datum of 1927 (NAD 27) as currently required by the Mass Media Bureau of the FCC.

News Services: CBS Newspath, AP.

Ownership: Chelsey Broadcasting Co. LLC (Group Owner).

Began Operation: October 21, 1977. Sale of KTUX to Rocky Mountain Communications by Gerald E. & Linda K. Devine approved by FCC July 13, 1982. Resumed operation as KWWY January 27, 1983. Sale to Stauffer Communications Inc. approved August 25, 1986 (Television Digest, Vol. 26:23). Sale to Morris Communications Corp. approved by FCC May 2, 1995. Sale to Benedek Broadcasting Co. LLC by Morris Communications approved by FCC April 12, 1996 (Vol. 35:49). Sale to present owner from Benedek Broadcasting Co. LLC approved by FCC August 29, 2002 (Vol. 42:14). Sale pending to Mark III Media Inc.

Represented (sales): Continental Television Sales.

Represented (sales): Petry Television Inc.

Represented (legal): Covington & Burling.

Personnel:

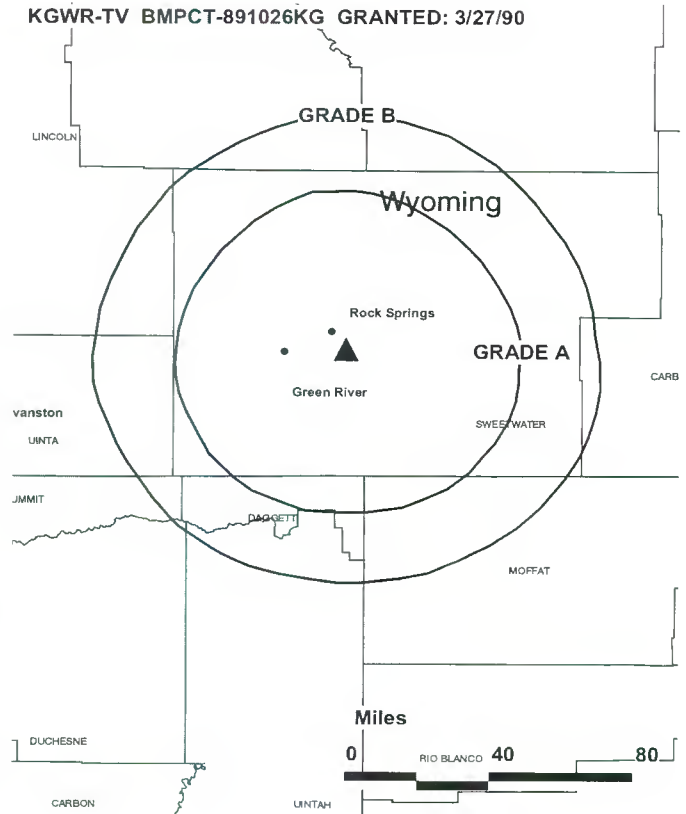
Mark Nalbone, General Manager.

Shirley Davis, General & Local Sales Manager.

Karen Synder, News Director.

Dave Erickson, Chief Engineer.

Tina Nalbone, Business Manager & Promotion Director.



© 2006 Warren Communications News

Joe Lowndes, Program Director.

Dawn Lockhart, Traffic Manager.

Rates: On request.

City of License: Rock Springs. **Station DMA:** Casper-Riverton, WY. **Rank:** 198.

Circulation © 2005 Nielsen. Coverage based on Nielsen study.

GrandTotal	Cable TV Households	Non-cable TV Households	Total TV Households
Estimated Station Totals *	14,580	0	14,580
Average Weekly Circulation (2005)	2,660	0	2,660
Average Daily Circulation (2005)			675
Other DMA Total	Cable TV Households	Non-cable TV Households	Total TV Households
Estimated Station Totals *	14,580	0	14,580
Average Weekly Circulation (2005)	2,660	0	2,660
Average Daily Circulation (2005)			675

*Estimated station totals are sums of the Nielsen TV and Cable TV household estimates for each county in which the station registers viewing of more than 5% as per the Nielsen Survey Methods.

KSGW-DT
Ch. 13

Network Service: ABC.

Grantee: Duhamel Broadcasting Enterprises, 518 St. Joseph St., Rapid City, SD 57709.

Studio: 518 St. Joseph St., Rapid City, SD 57709.

Mailing Address: Box 1760, Rapid City, SD 57709.

Phone: 605-342-2000. **Fax:** 605-342-7305.

E-mail: kotanews@rapidnet.com

Web Site: http://www.kotatv.com

Technical Facilities: Channel No. 13 (210-216 MHz). Authorized power: 50-kw visual. Antenna: 118-ft above av. terrain, 1220-ft. above ground.

Latitude	44°	37'	20"
Longitude	107°	06'	57"

Note: Latitude and longitude coordinates shown are based on the North American Datum of 1927 (NAD 27) as currently required by the Mass Media Bureau of the FCC.

Ownership: Duhamel Broadcasting Enterprises (Group Owner).

Began Operation: Station operating under Special Temporary Authority at 0.04-kw visual; no on-air date.

Represented (sales): Continental Television Sales.

Personnel:

William F. Duhamel, President & General Manager.

Peter Duhamel, Vice President.

Steve Duffy, General Sales Manager.

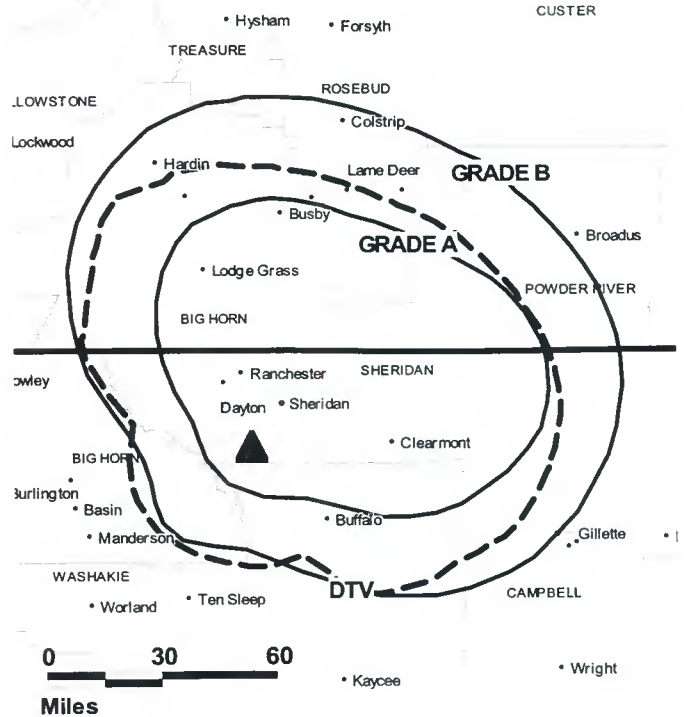
Gerry Fenske, Local Sales Manager.

John Petersen, News Director.

Teresa Hofer, Business Manager.

Monte Loos, Program & Operations Director.

KSGW-DT BPCDT-20010502AAS GRANTED: 2/22/2002



© 2006 Warren Communications News

David Ditterman, Production Director.

Fred Whitley, Creative Services Director.

Kathy Williamson, Traffic Manager.

City of License: Sheridan. **Station DMA:** Rapid City, SD. **Rank:** 177.

Nielsen Data: Not available.

KSGW-TV

Ch. 12

(Satellite of KOTA-TV, Rapid City)

Network Service: ABC.

Licensee: Duhamel Broadcasting Enterprises, Box 1760, Rapid City, SD 57709.

Studio: 518 St. Joseph St., Rapid City, SD 57701.

Mailing Address: Box 1760, Rapid City, SD 57709-1760.

Phone: 605-342-2000. **Fax:** 605-342-7305.

E-mail: kotanews@rapidnet.com

Web Site: http://www.kotatv.com

Technical Facilities: Channel No. 12 (204-210 MHz). Authorized power: 316-kw visual, 18-kw aural. Antenna: 1220-ft above av. terrain, 144-ft. above ground, 7824-ft. above sea level.

Latitude 44° 37' 20"
Longitude 107° 06' 57"

Transmitter: 12-mi. S & 8-mi. W of Sheridan.

Digital Facilities: Channel No. 13 (210-216 MHz). Power: 50-kw visual. Antenna: 118-ft above av. terrain, 1220-ft. above ground.

Latitude 44° 37' 20"
Longitude 107° 06' 57"

FCC Digital File Number: BPCDT-20010502AAS. Granted: February 22, 2002.

Note: Latitude and longitude coordinates shown are based on the North American Datum of 1927 (NAD 27) as currently required by the Mass Media Bureau of the FCC.

News Services: AP, ABC NewsOne.

Ownership: Duhamel Broadcasting Enterprises (Group Owner).

Began Operation: October 28, 1977.

Represented (sales): Continental Television Sales.

Represented (sales): Katz Television.

Represented (legal): Shaw Pittman.

Personnel:

William F. Duhamel, President & General Manager.

Peter Duhamel, Vice President.

Steve Duffy, General Sales Manager.

Gerry Fenske, Local Sales Manager.

John Petersen, News Director.

Teresa Hofer, Business Manager.

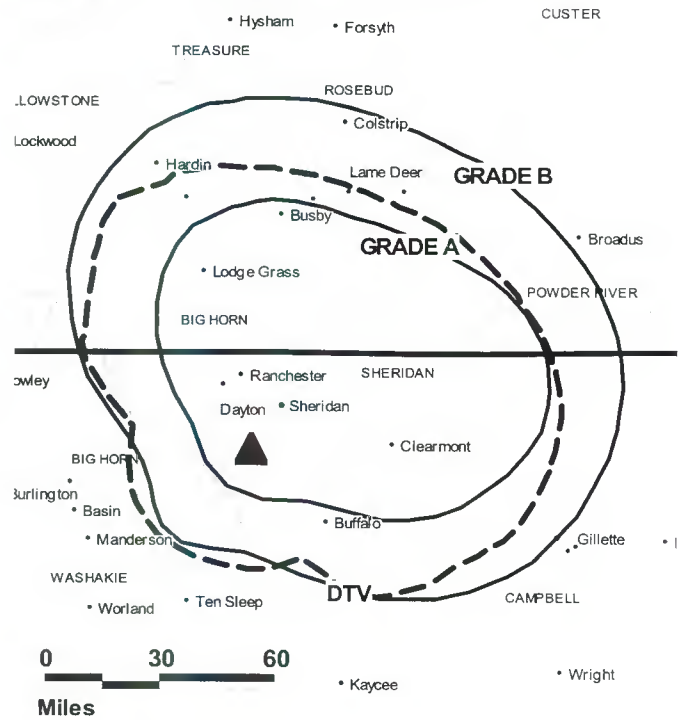
Monte Loos, Program & Operations Director.

David Ditterman, Production Director.

Fred Whitley, Creative Service Director.

Kathy Williamson, Traffic Manager.

KSGW-TV BPCT-4905 GRANTED: 3/18/1977



© 2006 Warren Communications News

Rates: On request.

City of License: Sheridan. **Station DMA:** Rapid City, SD. **Rank:** 177.

Circulation © 2005 Nielsen. Coverage based on Nielsen study.

GrandTotal	Cable TV Households	Non-cable TV Households	Total TV Households
Estimated Station Totals *	16,120	11,000	27,120
Average Weekly Circulation (2005)	8,531	1,572	10,103
Average Daily Circulation (2005)			4,456
Station DMA Total	Cable TV Households	Non-cable TV Households	Total TV Households
Estimated Station Totals *	7,480	3,950	11,430
Average Weekly Circulation (2005)	4,436	1,074	5,510
Average Daily Circulation (2005)			2,823
Other DMA Total	Cable TV Households	Non-cable TV Households	Total TV Households
Estimated Station Totals *	8,640	7,050	15,690
Average Weekly Circulation (2005)	4,095	498	4,593
Average Daily Circulation (2005)			1,633

*Estimated station totals are sums of the Nielsen TV and Cable TV household estimates for each county in which the station registers viewing of more than 5% as per the Nielsen Survey Methods.

KSWY
Ch. 7

Licensee: Sunbelt Communications Co., 1500 Foremaster Lane, Las Vegas, NV 89101.

Mailing Address: 902 E. Sherman, Pocatello, ID 83201.

Phone: 307-672-7421. **Fax:** 307-672-2933.

Technical Facilities: Channel No. 7 (174-180 MHz). Authorized power: 9-kw visual. Antenna: 1144-ft above av. terrain, 79-ft. above ground, 7746-ft. above sea level.

Latitude	44°	37'	20"
Longitude	107°	006'	57"

Transmitter: 13-mi. WSW of Sheridan.

Note: Latitude and longitude coordinates shown are based on the North American Datum of 1927 (NAD 27) as currently required by the Mass Media Bureau of the FCC.

Ownership: Sunbelt Communications Co. (Group Owner).

Began Operation: September 1, 2002.

Personnel:

Bill Sullivan, General Manager.

Lon Peterson, Chief Engineer.

City of License: Sheridan. **Station DMA:** Rapid City, SD. **Rank:** 177.

Circulation © 2005 Nielsen. Coverage based on Nielsen study.

GrandTotal	Cable TV Households	Non-cable TV Households	Total TV Households
Estimated Station Totals *	10,160	3,950	14,110
Average Weekly Circulation (2005)	4,653	553	5,206
Average Daily Circulation (2005)			1,899
Station DMA Total	Cable TV Households	Non-cable TV Households	Total TV Households
Estimated Station Totals *	7,480	3,950	11,430
Average Weekly Circulation (2005)	4,256	553	4,809
Average Daily Circulation (2005)			1,840
Other DMA Total	Cable TV Households	Non-cable TV Households	Total TV Households
Estimated Station Totals *	2,680	0	2,680
Average Weekly Circulation (2005)	397	0	397
Average Daily Circulation (2005)			59

*Estimated station totals are sums of the Nielsen TV and Cable TV household estimates for each county in which the station registers viewing of more than 5% as per the Nielsen Survey Methods.

KUAM-TV
Ch. 8

Network Service: NBC.

Licensee: Pacific Telestations Inc., Box 368, Agana, GU 96932.

Studio: 600 Harmon Loop Rd., Suite 102, Dededo, GU 96912.

Mailing Address: Box 368, Agana, GU 96932.

Phone: 671-637-5826. **Fax:** 671-637-9865.

E-mail: generalmanager@kuam.com

Web Site: http://www.kuam.com

Technical Facilities: Channel No. 8 (180-186 MHz). Authorized power: 21.9-kw visual, 3.8-kw aural. Antenna: 936-ft above av. terrain, 60-ft. above ground, 1139-ft. above sea level.

Latitude	13°	25'	53"
Longitude	144°	42'	36"

Transmitter: Mount Alutom.

Digital Facilities: Channel No. 2 (54-60 MHz). Power: 0.035-kw visual. Antenna: 925-ft above av. terrain, 20-ft. above ground.

Latitude	13°	25'	53"
Longitude	144°	42'	36"

FCC Digital File Number: BPCDT-19991101ACD. Granted: June 26, 2000.

Note: Latitude and longitude coordinates shown are based on the North American Datum of 1927 (NAD 27) as currently required by the Mass Media Bureau of the FCC.

Satellite Earth Station: Transmitter Larcas; Scientific-Atlanta, 10-meter C-band; Standard Communications receivers.

AM Affiliate: KUAM, 10-kw, 610 khz.

FM Affiliate: KUAM-FM, 2.5-kw, 93.9 MHz (No. 230), 77-ft.

News Services: NBC News Channel, AP.

Ownership: Micronesia Broadcasting Corp. (Group Owner).

Began Operation: August 5, 1956.

Represented (sales): Intercontinental Services Ltd.

Represented (legal): Haley, Bader & Potts PLC.

Represented (engineering): Hammett & Edison Inc.

Personnel:

Marie Calvo-Monge, Production Manager.

Joseph Caldo, General Manager.

Sabrina Salas, News Director.

Ron Teehan, Controller.

Annie San Nicholas, Program Director.

Richard Garman, Chief Engineer.

Rates: On request.

City of License: Agana. **Station DMA:** Guam. **Rank:** 0.

Nielsen Data: Not available.

Guam — Tamuning

KTGM

Ch. 14

Network Service: ABC.

Licensee: Island Broadcasting Inc., 692 N. Marine Dr., Suite 308, Tamuning, GU 96911.

Studio: 692 N. Marine Dr., Suite 308, Tamuning, GU 96911.

Mailing Address: 692 N. Marine Dr., Suite 308, Tamuning, GU 96911.

Phone: 671-649-8814. **Fax:** 671-649-0371.

E-mail: abc14@ite.net

Web Site: <http://www.abc14guam.com>

Technical Facilities: Channel No. 14 (470-476 MHz). Authorized power: 12.8-kw max. visual. Antenna: 52-ft above av. terrain, 66-ft. above ground, 230-ft. above sea level.

Latitude	13°	30'	09"
Longitude	144°	48'	17"

Holds CP for change to 6.8-kw max. visual, 243-ft above av. terrain, 59-ft. above ground, 469-ft. above sea level; lat. 13° 29' 15", long. 144° 49' 005", BPCT-20030225AAW.

Digital Facilities: Channel No. 17 (488-494 MHz). Power: 2-kw max. visual. Antenna: 52-ft above av. terrain, 66-ft. above ground, 164-ft. above sea level.

Latitude	13°	30'	09"
Longitude	144°	48'	17"

FCC Digital File Number: BPCDT-19991101ADS. Granted: February 15, 2002.

Note: Latitude and longitude coordinates shown are based on the North American Datum of 1927 (NAD 27) as currently required by the Mass Media Bureau of the FCC.

Ownership: Island Broadcasting Inc. (Group Owner).

Began Operation: October 19, 1987.

Represented (legal): Roberts & Eckard PC.

Represented (engineering): Moffet, Larson & Johnson Inc.

Personnel:

David M. Larson, General Manager.

Marie Leon Guerrero, Assistant General Manager.

Laura Balentine, Promotions Coordinator.

Ed Lee, Chief Engineer.

Joey Kawamoto, Production Manager.

Highest 30 Sec. Rate: \$250.

City of License: Tamuning. **Station DMA:** Guam. **Rank:** 0.

Nielsen Data: Not available.

WQHA

Ch. 50

Licensee: Mision Christiana Fuente de Agua Viva, Box 4039, Carolina, PR 00984-4039.

Studio: 24 B St., Urb-Ind., Carolina, PR 00979.

Mailing Address: Box 4039, Carolina, PR 00984-4039.

Phone: 787-750-4900. **Fax:** 787-757-1500.

Web Site: <http://www.fuenteaguaviva.org>

Technical Facilities: Channel No. 50 (686-692 MHz). Authorized power: 501-kw max. visual. Antenna: 1125-ft above av. terrain, 183-ft. above ground, 1332-ft. above sea level.

Latitude	18°	19'	07"
Longitude	67°	10'	48"

Transmitter: Carretera 411 Ramal, 18.6-mi. Barrio Atalaya.

Digital Facilities: Channel No. 62 (758-764 MHz). Power: 50.1-kw max. visual. Antenna: 1017-ft above av. terrain, 141-ft. above ground.

Latitude	18°	19'	07"
Longitude	67°	10'	48"

FCC Digital File Number: BPCDT-19991027ADM. Granted: May 12, 2000.

Note: Latitude and longitude coordinates shown are based on the North American Datum of 1927 (NAD 27) as currently required by the Mass Media Bureau of the FCC.

Ownership: Concilio Mision Christiana Fuente de Agua Viva Inc. (Group Owner).

Began Operation: November 1, 1995.

Represented (legal): Kenkel & Associates.

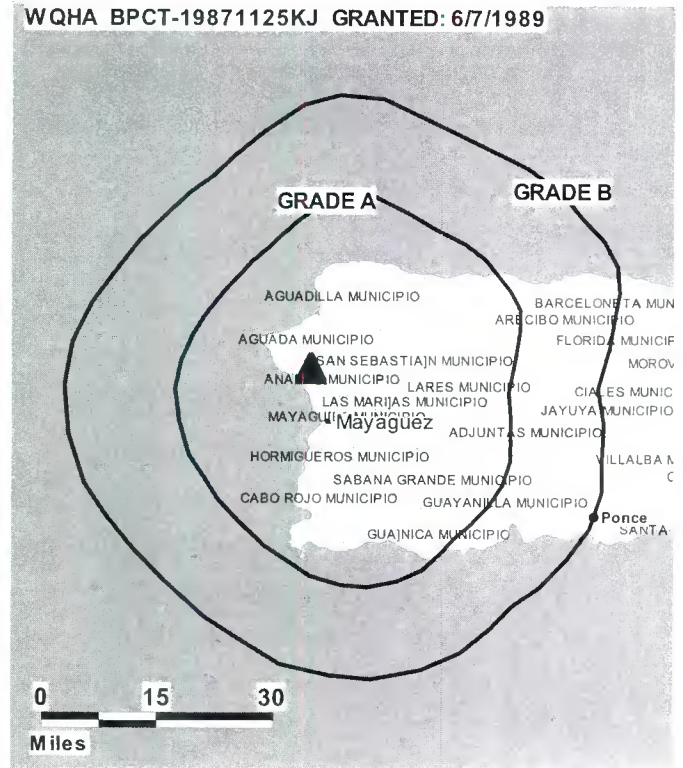
Personnel:

Charlie Font, General Manager.

Jorge Figueroa, Chief Engineer.

Julie Font, Sales Manager.

WQHA BPCT-19871125KJ GRANTED: 6/7/1989



© 2006 Warren Communications News

City of License: Aguada. **Station DMA:** Puerto Rico. **Rank:** 0.

Nielsen Data: Not available.

WQHA-DT

Ch. 62

Grantee: Concilio Mision Cristiana Fuente de Agua Viv, Box 3986, Carolina, PR 00984-3986.

Studio: 24 B St. Urb-Ind., Carolina, PR 00979.

Mailing Address: Box 3986, Carolina, PR 00984-3986.

Phone: 787-750-4090. **Fax:** 787-757-1500.

Web Site: <http://www.fuentedeaguaviva.org>

Technical Facilities: Channel No. 62 (758-764 MHz). Authorized power: 50.1-kw max. visual. Antenna: 1017-ft above av. terrain, 141-ft. above ground.

Latitude	18°	19'	07"
Longitude	67°	10'	48"

Note: Latitude and longitude coordinates shown are based on the North American Datum of 1927 (NAD 27) as currently required by the Mass Media Bureau of the FCC.

Ownership: Concilio Mision Christiana Fuente de Agua Viva Inc. (Group Owner).

Began Operation: Station operating under Special Temporary Authority at 2.9-kw max. visual; no on-air date

Personnel:

Angel Diaz, General Manager.

Jorge Figueroa, Chief Engineer.

Sam Rivera, Sales Manager.

City of License: Aguada. **Station DMA:** Puerto Rico. **Rank:** 0.

Nielsen Data: Not available.

WOLE-DT

Ch. 69

Network Service: IND.

Grantee: Western Broadcasting Corp. of Puerto Rico Inc, Box 1200, Mayaguez, PR 00681.

Studio: St. 111 Palmar, Aguadilla, PR 00603.

Mailing Address: Box 415, Aguadilla, PR 00605.

Phone: 787-833-1200; 787-871-0390. **Fax:** 787-891-3380.

Technical Facilities: Channel No. 69 (800-806 MHz). Authorized power: 639-kw max. visual. Antenna: 3104-ft above av. terrain, 151-ft. above ground.

Latitude	18°	09'	00"
Longitude	66°	59'	00"

Note: Latitude and longitude coordinates shown are based on the North American Datum of 1927 (NAD 27) as currently required by the Mass Media Bureau of the FCC.

Ownership: Western Broadcasting Corp. of Puerto Rico (Group Owner).

Began Operation: Station operating under Special Temporary Authority at 120-kw max. visual; no on-air date

Personnel:

Irwin Young, President.

Luis A. Morales, General Manager.

M. Milagros Acevedo, Sales Manager.

Doel Oriol, Chief Engineer.

Santiago Hernandez, Program Director.

Milagros Acevedo, Traffic Manager.

City of License: Aguadilla. **Station DMA:** Puerto Rico. **Rank:** 0.

Nielsen Data: Not available.

WOLE-TV
Ch. 12

Network Service: TMO.

Licensee: Western Broadcasting Corp. of Puerto Rico, Box 1200, Mayaguez, PR 00681.

Studio: St. 111 Palmar, Aguadilla, PR 00603.

Mailing Address: Box 415, Aguadilla, PR 00605.

Phone: 787-891-0390; 787-833-1200. **Fax:** 787-891-3380.

Technical Facilities: Channel No. 12 (204-210 MHz). Authorized power: 275-kw visual, 27.5-kw aural. Antenna: 2182-ft above av. terrain, 237-ft. above ground, 3189-ft. above sea level.

Latitude	18°	09'	00"
Longitude	66°	59'	00"

Transmitter: Pico Atalaya, 4.5-mi. SE of Rincon.

Digital Facilities: Channel No. 69 (800-806 MHz). Power: 639-kw max. visual. Antenna: 3104-ft above av. terrain, 151-ft. above ground.

Latitude	18°	09'	00"
Longitude	66°	59'	00"

FCC Digital File Number: BPCDT-19991101ABS. Granted: August 20, 2001.

Note: Latitude and longitude coordinates shown are based on the North American Datum of 1927 (NAD 27) as currently required by the Mass Media Bureau of the FCC.

Ownership: Western Broadcasting Corp. of Puerto Rico (Group Owner).

Began Operation: May 10, 1960.

Represented (legal): Peper, Martin, Jensen, Maichel & Hetlage.

Represented (engineering): du Treil, Lundin & Rackley Inc.

Personnel:

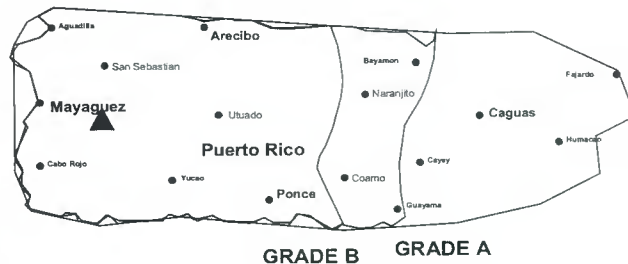
Irwin Young, President.

Luis A. Morales, General Manager.

M. Milagros Acevedo, Sales Manager.

Doel Oriol, Chief Engineer.

WOLE-TV BPCT-890828KH GRANTED: 6/14/91



© 2006 Warren Communications News

Santiago Hernandez, Program Director.

Milagros Acevedo, Traffic Manager.

Rates: On request.

City of License: Aguadilla. **Station DMA:** Puerto Rico. **Rank:** 0.

Nielsen Data: Not available.

Puerto Rico — Aguadilla

WVEO
Ch. 44

Network Service: IND.

Licensee: International Broadcasting Corp., Calle Bori #1554, San Juan, PR 00927-6113.

Studio: Road 411, km 77, Aguada, PR.

Mailing Address: Aptdo. 1569, Par. Zagrado Corazon de Jesus, Quebradillas, PR 00678.

Phone: 787-895-3033; 787-756-8888.

Technical Facilities: Channel No. 44 (650-656 MHz). Authorized power: 308-kw max. visual. Antenna: 1220-ft above av. terrain, 213-ft. above ground, 1427-ft. above sea level.

Latitude	18°	19'	06"
Longitude	67°	10'	42"

Transmitter: Barrio Atalaya, Aguada.

Digital Facilities: Channel No. 17 (488-494 MHz). Power: visual.

Latitude	00°	00'	00"
Longitude	00°	00'	00"

FCC Digital File Number: BPCDT-20000501AFS. Granted: August 24, 2001.

Note: Latitude and longitude coordinates shown are based on the North American Datum of 1927 (NAD 27) as currently required by the Mass Media Bureau of the FCC.

Ownership: Pedro Roman Collazo (Group Owner).

Began Operation: October 7, 1974. Sale to Esperanza Television LLC (William S. Reyner) approved by FCC July 23, 2001, but never consummated.

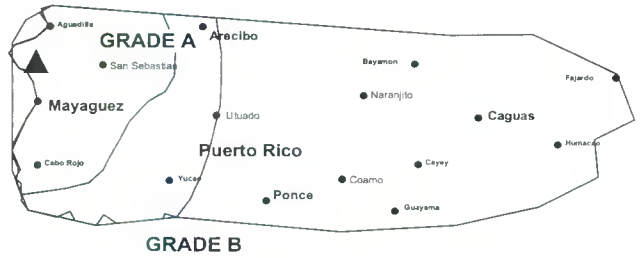
Represented (sales): Contemporary Media.

Represented (legal): Piper & Marbury LLP.

Represented (engineering): John F. X. Browne & Associates PC.

Rates: On request.

WVEO BPCT-950328KF GRANTED: 5/25/95



© 2006 Warren Communications News

City of License: Aguadilla. **Station DMA:** Puerto Rico. **Rank:** 0.

Nielsen Data: Not available.

WVEO-DT

Ch. 17

Network Service: IND.

Grantee: International Broadcasting Corp., Calle Bori #1554, San Juan, PR 00927-6113.

Mailing Address: .

Technical Facilities: Channel No. 17 (488-494 MHz). Authorized power: visual.

Latitude	00°	00'	00"
Longitude	00°	00'	00"

Note: Latitude and longitude coordinates shown are based on the North American Datum of 1927 (NAD 27) as currently required by the Mass Media Bureau of the FCC.

Ownership: Pedro Roman Collazo (Group Owner).

Began Operation: Station operating under Special Temporary Authority at 0.9-kw max. visual; no on-air date

City of License: Aguadilla. **Station DMA:** Puerto Rico. **Rank:** 0.

Nielsen Data: Not available.

WCCV-DT

Ch. 53

Network Service: IND.

Grantee: Asociacion Evangelistica Cristo Viene Inc., Box 949, Camuy, PR 00927.

Studio: Carr. No. 2, km 92.6, Camuy, PR 00627.

Mailing Address: Box 949, Camuy, PR 00627-0949.

Phone: 787-262-5400. **Fax:** 787-262-0541.

E-mail: estaban_parebes@cdminternacional.com

Web Site: <http://www.cdminternacional.com>

Technical Facilities: Channel No. 53 (704-710 MHz). Authorized power: 50.1-kw max. visual. Antenna: 1968-ft above av. terrain, 512-ft. above ground.

Latitude	18°	14'	06"
Longitude	66°	45'	36"

Note: Latitude and longitude coordinates shown are based on the North American Datum of 1927 (NAD 27) as currently required by the Mass Media Bureau of the FCC.

Ownership: Asociacion Evangelistica Cristo Viene Inc. (Group Owner).

Began Operation: Station operating under Special Temporary Authority at 3.2-kw max. visual; no on-air date

Personnel:

Jose J. Avila, President.

Esteban Parebes, General Manager.

Frank Martinez, Sales Manager & Marketing Director.

Jorge Figueroa, Chief Engineer.

Sandra Ramos, Program Director.

Rafael Acevedo, Production Manager.

Ariel Vargas, Traffic Manager.

City of License: Arecibo. **Station DMA:** Puerto Rico. **Rank:** 0.

Nielsen Data: Not available.

WCCV-TV
Ch. 54

Network Service: IND.

Licensee: Asociacion Evangelista Cristo Viene Inc., Box 949, Camuy, PR 00627-0949.

Studio: Carr. No. 2, km 92.6, Camuy, PR 00627.

Mailing Address: Box 949, Camuy, PR 00627-0949.

Phone: 787-262-5400. **Fax:** 787-262-0541.

E-mail: esteban_parebes@cdminternacional.com

Web Site: http://www.cdminternacional.com

Technical Facilities: Channel No. 54 (710-716 MHz). Authorized power: 1500-kw max. visual. Antenna: 1969-ft above av. terrain, 512-ft. above ground, 3571-ft. above sea level.

Latitude	18°	14'	06"
Longitude	66°	45'	36"

Transmitter: Cerro Roncador, 4.3-mi. to Utuado on 60 degrees T.

Digital Facilities: Channel No. 53 (704-710 MHz). Power: 50.1-kw max. visual. Antenna: 1968-ft above av. terrain, 512-ft. above ground.

Latitude	18°	14'	06"
Longitude	66°	45'	36"

FCC Digital File Number: BPCDT-19991101AGR. Granted: June 15, 2000.

Note: Latitude and longitude coordinates shown are based on the North American Datum of 1927 (NAD 27) as currently required by the Mass Media Bureau of the FCC.

Satellite Earth Station: Transmitter TTC; GE, KC-band; Drake receivers.

Ownership: Asociacion Evangelistica Cristo Viene Inc. (Group Owner).

Began Operation: April 9, 1982.

Represented (legal): Shaw Pittman.

Personnel:

Jose J. Avila, President.

Esteban Parebes, General Manager.

Frank Martinez, Sales Manager & Marketing Director.

Jorge Figueroa, Chief Engineer.

WCCV-TV BPCT-890609KH GRANTED: 8/30/89



© 2006 Warren Communications News

Sandra Ramos, Program Director.

Rafael Acevedo, Production Manager.

Ariel Vargas, Traffic Manager.

Highest 30 Sec. Rate: \$30.

City of License: Arecibo. **Station DMA:** Puerto Rico. **Rank:** 0.

Nielsen Data: Not available.

WDWL
Ch. 36

Network Service: IND.

Licensee: Bayamon Christian Network, Levittown Station, Box 50615, Toa Baja, PR 00950.

Studio: Levittown Station, Box 50615, Toa Baja, PR 00950.

Mailing Address: Levittown Station, Box 50615, Toa Baja, PR 00950.

Phone: 787-795-8113. **Fax:** 787-795-8140.

E-mail: info@teleadoracion.com

Web Site: www.teleadoracion.com

Technical Facilities: Channel No. 36 (602-608 MHz). Authorized power: 9.3-kw max. visual. Antenna: 1078-ft above av. terrain, 104-ft. above ground, 1704-ft. above sea level.

Latitude	18°	16'	40"
Longitude	66°	06'	38"

Transmitter: Cerro Marquesa, Aguas Buenas.

Digital Facilities: Channel No. 59 (740-746 MHz). Power: 50.1-kw max. visual. Antenna: 1082-ft above av. terrain, 89-ft. above ground.

Latitude	18°	16'	40"
Longitude	66°	06'	38"

FCC Digital File Number: BPCDT-20000419ABS. Granted: July 09, 2001.

Note: Latitude and longitude coordinates shown are based on the North American Datum of 1927 (NAD 27) as currently required by the Mass Media Bureau of the FCC.

Ownership: Iglesia Christiana Amor y Verdad Inc. (Group Owner).

Began Operation: March 25, 1991.

Represented (legal): Shaw Pittman.

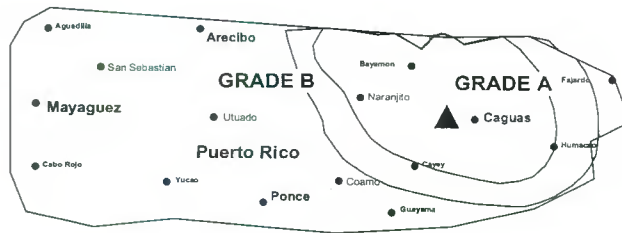
Personnel:

Zoraida Justiniano, General Manager.

Jesus Belec, General Sales Manager.

David Baez, Chief Engineer & Production Manager.

WDWL BMPCT-880622KE GRANTED: 5/11/90



© 2006 Warren Communications News

Rosa Pereles, Program Director.

Highest 30 Sec. Rate: \$50.

City of License: Bayamon. **Station DMA:** Puerto Rico. **Rank:** 0.

Nielsen Data: Not available.

**WDWL-DT
Ch. 59**

Network Service: IND.

Grantee: Bayamon Christian Network Inc. Ch. 0, Levittown Station, Box 50615, Toa Baja, PR 00950-0615.

Studio: Box 50615, Levittown Station, Toa Baja, PR 00950-0615.

Mailing Address: Levittown Station, Box 50615, Toa Baja, PR 00950-0615.

Phone: 787-795-8113. **Fax:** 787-795-8140.

E-mail: info@teledoracion.com

Web Site: www.teledoracion.com

Technical Facilities: Channel No. 59 (740-746 MHz). Authorized power: 50.1-kw max. visual. Antenna: 1082-ft above av. terrain, 89-ft. above ground.

Latitude	18°	16'	40"
Longitude	66°	06'	38"

Note: Latitude and longitude coordinates shown are based on the North American Datum of 1927 (NAD 27) as currently required by the Mass Media Bureau of the FCC.

Ownership: Iglesia Christiana Amor y Verdad Inc. (Group Owner).

Began Operation: Station operating under Special Temporary Authority at 0.55-kw max. visual; no on-air date

Personnel:

Zoraida Justiniano, General Manager.

Jesus Belec, General Sales Manager.

David Baez, Chief Engineer & Production Manager.

Rosa Pereles, Program Director.

City of License: Bayamon. **Station DMA:** Puerto Rico. **Rank:** 0.

Nielsen Data: Not available.

WLII

Ch. 11

(Operates satellite WSUR-TV, Ponce)

Network Service: IND.

Licensee: WLII/WSUR License Partnership GP, 1999 Avenue of the Stars, Suite 3050, Los Angeles, CA 90067.

Studio: One St. 3, San Juan, PR 00901-2436.

Mailing Address: Box 10000, San Juan, PR 00908-1000.

Phone: 787-724-1111. **Fax:** 787-723-6385.

Technical Facilities: Channel No. 11 (198-204 MHz). Authorized power: 316-kw visual. Antenna: 1164-ft above av. terrain, 207-ft. above ground, 1879-ft. above sea level.

Latitude	18°	16'	54"
Longitude	66°	06'	46"

Transmitter: Cerro Marquesa, Agua Buenas.

Digital Facilities: Channel No. 56 (722-728 MHz). Power: 71-kw max. visual. Antenna: 1161-ft above av. terrain, 215-ft. above ground, 1885-ft. above sea level.

Latitude	18°	16'	54"
Longitude	66°	006'	46"

FCC Digital File Number: BPCDT-19991020ACQ. Granted: March 14, 2003.

Note: Latitude and longitude coordinates shown are based on the North American Datum of 1927 (NAD 27) as currently required by the Mass Media Bureau of the FCC.

Satellite Earth Station: Transmitter Harris; Vertex, 13-meter C-band; Harris receivers.

News Services: WSI, UPI, CNN Newsource, AP.

Ownership: Univision Communications Inc. (Group Owner).

Began Operation: April 22, 1960. Transfer to present owner by Raycom Media Inc. approved by FCC May 23, 2005. Transfer to Univision Communications Inc. approved by FCC August 20, 2001, but sale never consummated.

Represented (legal): Pillsbury Winthrop Shaw Pittman LLP.

Personnel:

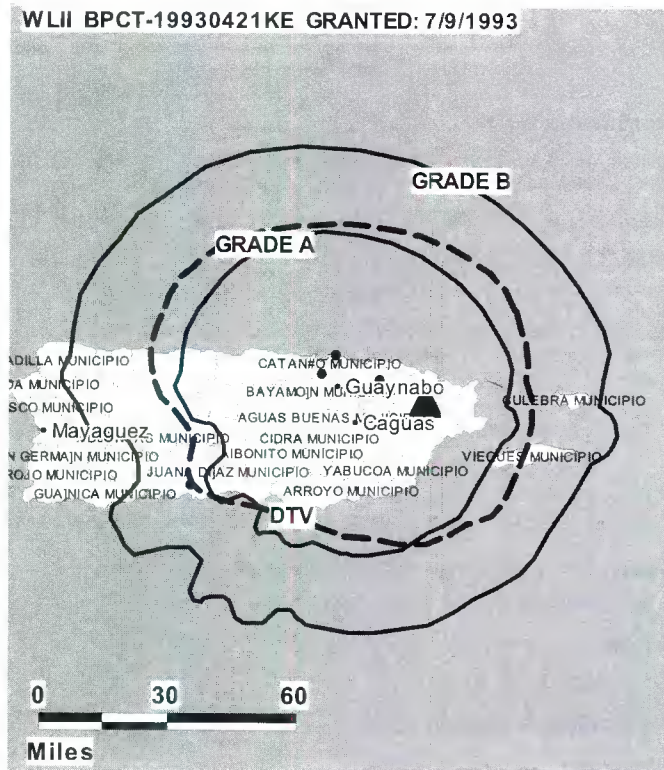
Larry Sands, General Manager.

Modesto Delgado, Operations Manager.

Carlos Pagan, General Sales Manager.

Jose Morales, News Director.

WLII BPCT-19930421KE GRANTED: 7/9/1993



© 2006 Warren Communications News

Andres Diaz, Chief Engineer.

Jorge Pietri, Business Manager.

Jesica Rodriguez, Program Director.

Gerardo Oliveras, Promotion Manager.

Manuel Santiago, Production Manager.

Nancy Guzman, Traffic Manager.

Highest 30 Sec. Rate: \$3000.

City of License: Caguas. **Station DMA:** Puerto Rico. **Rank:** 0.

Nielsen Data: Not available.

WLII-DT
Ch. 56

Network Service: IND.

Licensee: WLII/WSUR License Partnership GP, 1999 Avenue of the Stars, Suite 3050, Los Angeles, CA 90067.

Studio: One St. 3, San Juan, PR 00908-1000.

Mailing Address: Box 10000, San Juan, PR 00908-1000.

Phone: 787-724-1111. **Fax:** 787-723-6385.

Technical Facilities: Channel No. 56 (722-728 MHz). Authorized power: 71-kw max. visual. Antenna: 1161-ft above av. terrain, 215-ft. above ground, 1885-ft. above sea level.

Latitude	18°	16'	54"
Longitude	66°	006'	46"

Note: Latitude and longitude coordinates shown are based on the North American Datum of 1927 (NAD 27) as currently required by the Mass Media Bureau of the FCC.

Ownership: Univision Communications Inc. (Group Owner).

Represented (legal): Pillsbury Winthrop Shaw Pittman LLP.

Personnel:

Larry Sands, General Manager.

Modesto Delgado, Operations Manager.

Carlos Pagan, General Sales Manager.

Jose Morales, News Director.

Andres Diaz, Chief Engineer.

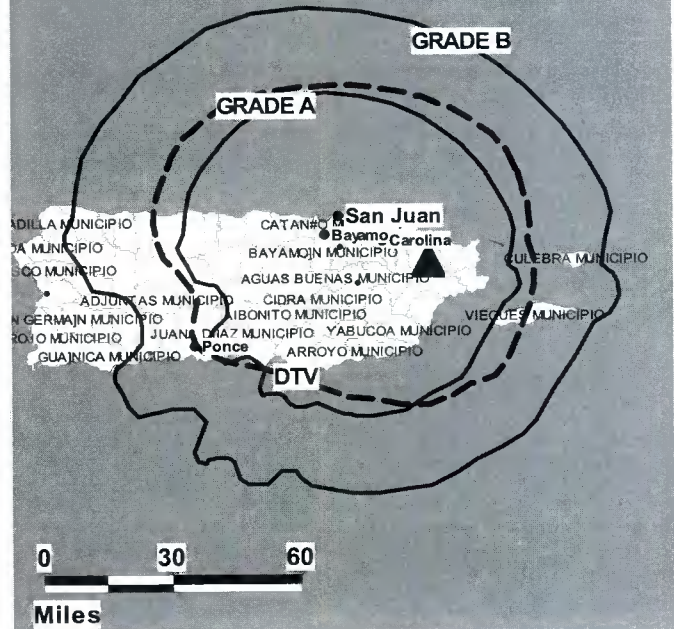
Jorge Pietri, Business Manager.

Jessica Rodriguez, Program Director.

Gerardo Oliveras, Promotion Manager.

Manuel Santiago, Production Manager.

WLII-DT BMPCDT-20030204AEZ GRANTED: 3/14/2003



© 2006 Warren Communications News

Nancy Guzman, Traffic Manager.

City of License: Caguas. **Station DMA:** Puerto Rico. **Rank:** 0.

Nielsen Data: Not available.

Puerto Rico — Carolina

WRFB Ch. 52

Network Service: IND.

Licensee: R & F Broadcasting Inc., Cermica Annex, Box 1833, Carolina, PR 00984-1833.

Studio: No. 21 B St., Sabana Abajo, Carolina, PR 00984-1825.

Mailing Address: No. 21 B St., Sabana Abajo, Carolina, PR 00984-1825.

Phone: 787-762-5500. **Fax:** 787-752-1825.

Technical Facilities: Channel No. 52 (698-704 MHz). Authorized power: 275-kw max. visual, 66-kw aural. Antenna: 1919-ft above av. terrain, 252-ft. above ground, 2663-ft. above sea level.

Latitude	18°	16'	44"
Longitude	65°	51'	12"

Transmitter: 1.1-mi. NE of Hwy. 86, 9.2, Bo. Cubuy, Canovanas.

Digital Facilities: Channel No. 51 (692-698 MHz). Power: 50-kw max. visual. Antenna: 1919-ft above av. terrain, 252-ft. above ground, 2663-ft. above sea level.

Latitude	18°	16'	44"
Longitude	65°	51'	12"

FCC Digital File Number: BPCDT-19991029ACM. Granted: November 18, 2002.

Note: Latitude and longitude coordinates shown are based on the North American Datum of 1927 (NAD 27) as currently required by the Mass Media Bureau of the FCC.

Multichannel TV Sound: Stereo only.

Ownership: R. & F. Broadcasting (Group Owner).

Began Operation: December 1, 1998.

Represented (legal): Tierney & Swift.

Personnel:

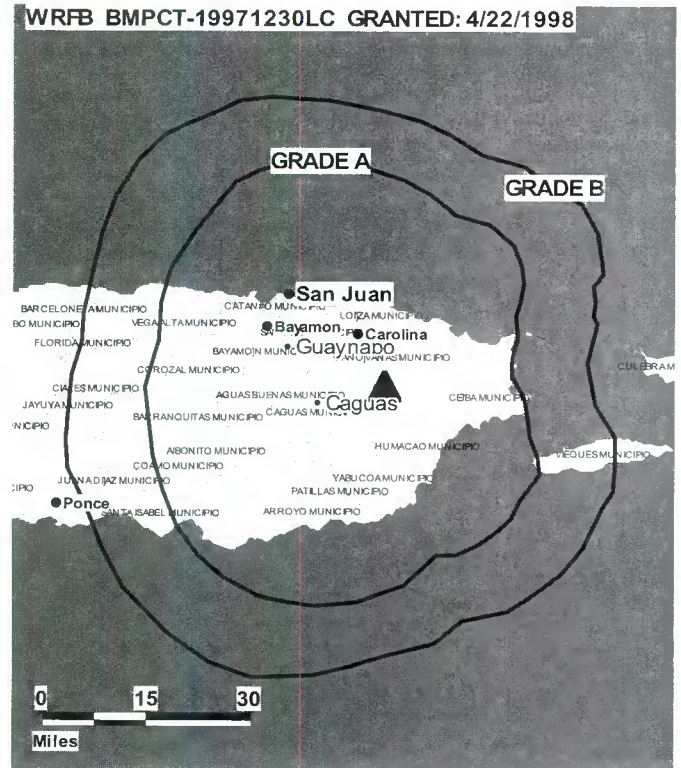
Enrique A. Sanchez Jr., General Manager & Sales Manager.

Jose Lara, Engineering Director.

Blanche V. de Sanchez, Program Director.

Sandra M. de Sanchez, Promotion Director.

WRFB BMPCT-19971230LC GRANTED: 4/22/1998



© 2006 Warren Communications News

German Lanzo, Chief Engineer.

Michelle S. Diaz, Marketing Director.

Rates: On request.

City of License: Carolina. **Station DMA:** Puerto Rico. **Rank:** 0.

Nielsen Data: Not available.

Puerto Rico — Fajardo

WPRV-DT

Ch. 33

Network Service: IND.

Grantee: The Catholic Apostolic and Roman Church, Box 9021967, San Juan, PR 00902-1967.

Mailing Address: Box 9021967, San Juan, PR 00902-1967.

Phone: 787-727-7373.

Technical Facilities: Channel No. 33 (584-590 MHz). Authorized power: 280-kw max. visual. Antenna: 3527-ft above av. terrain, 230-ft. above ground.

Latitude	18°	18'	36"
Longitude	65°	47'	41"

Note: Latitude and longitude coordinates shown are based on the North American Datum of 1927 (NAD 27) as currently required by the Mass Media Bureau of the FCC.

Ownership: WPRV-TV Inc. (Group Owner).

Began Operation: Station operating under Special Temporary Authority at 6-kw max. visual; no on-air date

City of License: Fajardo. **Station DMA:** Puerto Rico. **Rank:** 0.

Nielsen Data: Not available.

WRUA
Ch. 34

Network Service: IND.

Licensee: Eastern Television Corp., via Rexville, Ramos EE-22, Bayamon, PR 00960.

Studio: Hwy. 167, 18.9, Bayamon, PR 00959.

Mailing Address: Box 310, Bayamon, PR 00960.

Phone: 787-799-6400. **Fax:** 787-799-6444.

Technical Facilities: Channel No. 34 (590-596 MHz). Authorized power: 50-kw max. visual. Antenna: 2782-ft above av. terrain, 167-ft. above ground, 3464-ft. above sea level.

Latitude	18°	18'	36"
Longitude	65°	47'	32"

Transmitter: Puerto Rico Telephone Co. tower, El Yunque Peak, 9-mi. W of Fajardo.

Note: Latitude and longitude coordinates shown are based on the North American Datum of 1927 (NAD 27) as currently required by the Mass Media Bureau of the FCC.

Ownership: Eastern Television Corp. (Group Owner).

Began Operation: February 1, 1995. Sale to present owner by Damarys de Jesus approved by FCC November 8, 1999.

Personnel:

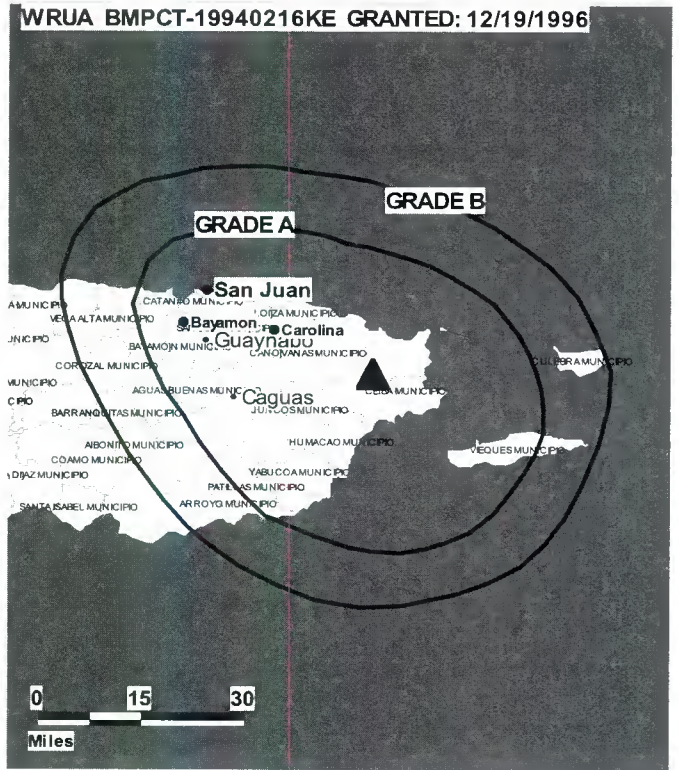
Rafael Torres Ortega, General Manager.

Danny Belles, General Sales Manager.

Mickey Linares, Chief Engineer.

Rates: On request.

City of License: Fajardo. **Station DMA:** Puerto Rico. **Rank:** 0.



Nielsen Data: Not available.

WIDP-DT
Ch. 45

Grantee: Ebenezer Broadcasting Group Inc., Box 21065, San Juan, PR 00928.

Mailing Address: Box 21065, San Juan, PR 00928.

Phone: 787-763-6363.

Technical Facilities: Channel No. 45 (656-662 MHz). Authorized power: 50.1-kw max. visual. Antenna: 2070-ft above av. terrain, 236-ft. above ground.

Latitude	18°	16'	44"
Longitude	65°	51'	10"

Note: Latitude and longitude coordinates shown are based on the North American Datum of 1927 (NAD 27) as currently required by the Mass Media Bureau of the FCC.

Ownership: Ebenezer Broadcasting Group Inc. (Group Owner).

Began Operation: on op. Stat.

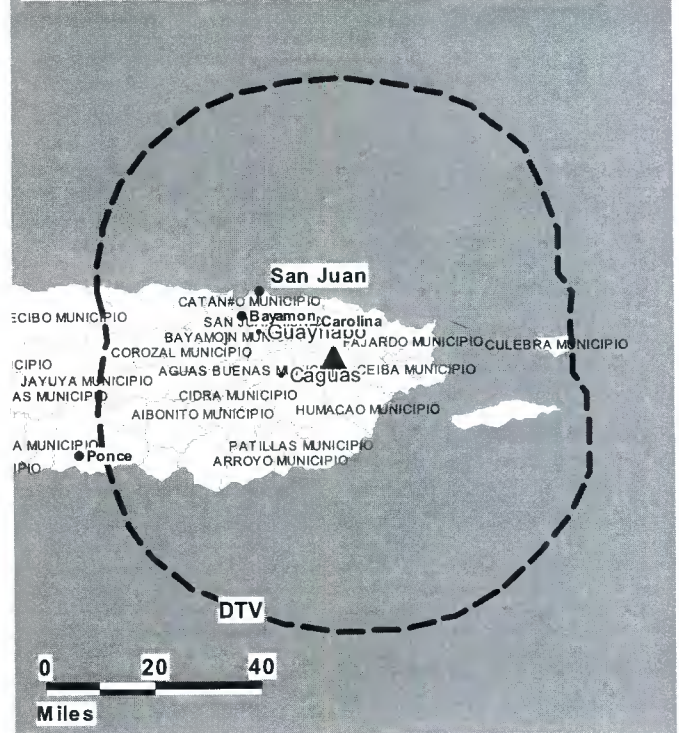
City of License: Guayama. **Station DMA:** Puerto Rico. **Rank:** 0.

Nielsen Data: Not available.

Television & Cable Factbook: **ONLINE**

For information, call 800-771-9202
www.factbookonline.com

WIDP-DT BPCDT-19991029AHA GRANTED: 5/1/2003



© 2006 Warren Communications News

Puerto Rico — Humacao

WVSN

Ch. 68

Network Service: IND.

Licensee: La Cadena del Milagro Inc., Box 949, Camuy, PR 00627-0949.

Studio: No. 20, 1415 S. Caparra Terrace, San Juan, PR 00906.

Mailing Address: 1415 S. Caparra Terrace, No. 20, San Juan, PR 00906.

Phone: 787-262-5416.

Technical Facilities: Channel No. 68 (794-800 MHz). Authorized power: 457-kw max. visual. Antenna: 1949-ft above av. terrain, 282-ft. above ground, 2694-ft. above sea level.

Latitude	18°	16'	44"
Longitude	65°	51'	12"

Holds CP for change to 437-kw max. visual, 2005-ft above av. terrain, 171-ft. above ground, 2694-ft. above sea level; lat. 18° 16' 44", long. 65° 51' 10", BPC2-20030815ACW.

Transmitter: 1.1-mi. NE of Rd. 186, Cubuy Ward, Loiza.

Digital Facilities: Channel No. 49 (680-686 MHz). Power: 50.1-kw max. visual. Antenna: 550-ft above av. terrain, 282-ft. above ground.

Latitude	18°	16'	44"
Longitude	65°	51'	12"

FCC Digital File Number: BPCDT-19991101AJM. Granted: March 17, 2000.

Note: Latitude and longitude coordinates shown are based on the North American Datum of 1927 (NAD 27) as currently required by the Mass Media Bureau of the FCC.

Ownership: La Cadena del Milagro Inc. (Group Owner).

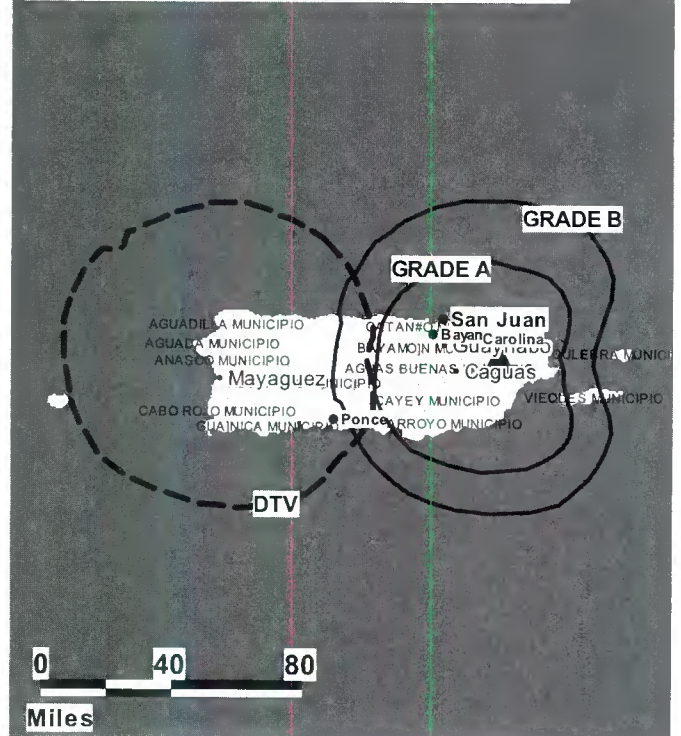
Began Operation: August 1, 1990. Sale to present owner by Tito Atilas Natal approved by FCC June 15, 2000. Sale to Tito Atilas Natal by Bocanegra/Gerald Broadcasting Group Corp. approved by FCC February 15, 1001.

Represented (legal): Fletcher, Heald & Hildreth PLC.

Personnel:

Tito Atilas Natal, President & General Manager.

WVSN BPCT-20030815ACW GRANTED: 9/9/2003



© 2006 Warren Communications News

George R. Figueroa, Chief Engineer.

Rates: On request.

City of License: Humacao. **Station DMA:** Puerto Rico. **Rank:** 0.

Nielsen Data: Not available.

WVSN-DT

Ch. 49

Network Service: IND.

Grantee: La Cadena del Milagro Inc., Box 949, Camuy, PR 00627-0949.

Mailing Address: Box 949, Camuy, PR 00627-0949.

Phone: 787-898-5120.

Technical Facilities: Channel No. 49 (680-686 MHz). Authorized power: 50.1-kw max. visual. Antenna: 550-ft above av. terrain, 282-ft. above ground.

Latitude	18°	16'	44"
Longitude	65°	51'	12"

Note: Latitude and longitude coordinates shown are based on the North American Datum of 1927 (NAD 27) as currently required by the Mass Media Bureau of the FCC.

Ownership: La Cadena del Milagro Inc. (Group Owner).

Began Operation: Station operating under Special Temporary Authority at 2.6-kw max. visual; no on-air date

Represented (legal): Fletcher, Heald & Hildreth PLC.

City of License: Humacao. **Station DMA:** Puerto Rico. **Rank:** 0.

Nielsen Data: Not available.

WNJX-DT

Ch. 23

Network Service: IND.

Grantee: WNJX-TV Inc., 4 Richmond Square, Suite 200, Providence, RI 02906.

Studio: St. Rd. 19, km 0.5, San Juan, PR 00657.

Mailing Address: Box 362050, San Juan, PR 00936.

Phone: 787-792-4444. Fax: 787-782-4420.

Web Site: <http://www.telecentropr.com>

Technical Facilities: Channel No. 22 (518-524 MHz). Authorized power: 400-kw max. visual, aural. Antenna: 2274-ft above av. terrain, 328-ft. above ground, 3281-ft. above sea level.

Latitude	18°	09'	00"
Longitude	66°	59'	00"

Note: Latitude and longitude coordinates shown are based on the North American Datum of 1927 (NAD 27) as currently required by the Mass Media Bureau of the FCC.

Ownership: LIN TV Corp. (Group Owner).

Began Operation: Station operating under Special Temporary Authority at 54.5-kw max. visual; no on-air date

Personnel:

Jose Ramos, General Manager.

Enrique Cruz, Executive Vice President, News Director.


Jose Guerra, Vice President, Engineering.

Margarita Millan, Vice President, Programming & Promotion.

Jonathan Garcia, Vice President, Sales & Marketing.

Maggie Alonso, Vice President, Production.

WNJX-DT BMPCDT-20040115ACG GRANTED: 1/29/2004



© 2006 Warren Communications News

City of License: Mayaguez. Station DMA: Puerto Rico. Rank: 0.

Nielsen Data: Not available.

WNJX-TV
Ch. 22
(Satellite of WAPA-TV, San Juan)

Network Service: IND.

Licensee: WNJX-TV Inc., c/o LIN Television Corp., 4 Richmond Square, Suite 200, Providence, RI 02906.

Studio: State Rd. 19, km 0.5, San Juan, PR 00657.

Mailing Address: Box 362050, San Juan, PR 00936.

Phone: 787-792-4444. **Fax:** 787-782-4420.

Web Site: <http://www.televicentropr.com>

Technical Facilities: Channel No. 22 (518-524 MHz). Authorized power: 4201-kw max. visual, aural. Antenna: 2159-ft above av. terrain, 272-ft. above ground, 3166-ft. above sea level.

Latitude	18°	09'	00"
Longitude	66°	59'	00"

Transmitter: Monte del Estado Antenna Farm, 2.17-mi. S of Maricao, Mayaguez County.

Digital Facilities: Channel No. 22 (518-524 MHz). Power: 400-kw max. visual, aural. Antenna: 2274-ft above av. terrain, 328-ft. above ground, 3281-ft. above sea level.

Latitude	18°	09'	00"
Longitude	66°	59'	00"

FCC Digital File Number: BPCDT-19991019ABA. Granted: January 29, 2004.

Note: Latitude and longitude coordinates shown are based on the North American Datum of 1927 (NAD 27) as currently required by the Mass Media Bureau of the FCC.

Ownership: LIN TV Corp. (Group Owner).

Began Operation: April 27, 1986.

Represented (legal): Latham & Watkins.

Represented (engineering): D. B. Communications.

Personnel:

Jose Ramos, General Manager.

Enrique Cruz, Executive Vice President & News Director.

Jose Guerra, Vice President, Engineering.

WNJX-TV BPCT-910409KJ GRANTED: 7/17/91



© 2006 Warren Communications News

Margarita Millan, Vice President, Programming & Promotions.

Jonathan Garcia, Vice President, Sales & Marketing.

Maggie Alonso, Vice President, Production.

Highest 30 Sec. Rate: \$100.

City of License: Mayaguez. **Station DMA:** Puerto Rico. **Rank:** 0.

Nielsen Data: Not available.

WORA-DT

Ch. 29

Network Service: IND.

Grantee: Telecinco Inc., Ave. Gonzalez Clemente, No 449, Mayaguez, PR 00681-0043.

WORA-DT: Ave. Gonzalez Clemente, No 449, Mayaguez, PR 00681-0043.

Mailing Address: Darlington Bldg., Box 43, Mayaguez, PR 00681-0043.

Phone: 787-831-5555. **Fax:** 787-833-0075.

E-mail: jbtorres@woratv.com

Technical Facilities: Channel No. 29 (560-566 MHz). Authorized power: 1000-kw max. visual, aural. Antenna: 1990-ft above av. terrain, 180-ft. above ground, 3000-ft. above sea level.

Latitude	18°	09'	02.2"
Longitude	66°	59'	20"

Note: Latitude and longitude coordinates shown are based on the North American Datum of 1927 (NAD 27) as currently required by the Mass Media Bureau of the FCC.

Ownership: Telecinco Inc. (Group Owner).

Began Operation: Station operating under Special Temporary Authority at 90-kw max. visual; no on-air date

Personnel:

Alfredo R de Arellano Jr., President.

Jose A. Toro, General Manager.

Benjamin Torres, Vice President & Operations Director.

Carlos Sepulveda, News Director.

Fred Toledo, Engineering Director.

City of License: Mayaguez.

Nielsen Data: Not available.

WECN
Ch. 64

Network Service: IND.

Licensee: Encuentro Christian Network Corp., Box 310, Bayamon, PR 00960.

Studio: Hwy. 167, km 18.9, Bayamon, PR 00960.

Mailing Address: Box 310, Bayamon, PR 00960.

Phone: 787-999-1480; 787-797-3447. **Fax:** 787-999-1487.

Web Site: <http://www.ev64.centennialpr.net>

Technical Facilities: Channel No. 64 (770-776 MHz). Authorized power: 1000-kw max. visual, 15.8-kw aural. Antenna: 466-ft above av. terrain, 131-ft. above ground, 1722-ft. above sea level.

Latitude	18°	17'	34"
Longitude	66°	16'	02"

Transmitter: Barrio Cedro Abajo.

Digital Facilities: Channel No. 65 (776-782 MHz). Power: 250-kw max. visual. Antenna: 725-ft above av. terrain, 131-ft. above ground.

Latitude	18°	17'	34"
Longitude	66°	16'	02"

FCC Digital File Number: BPCDT-19991101AJ0. Granted: June 11, 2002.

Note: Latitude and longitude coordinates shown are based on the North American Datum of 1927 (NAD 27) as currently required by the Mass Media Bureau of the FCC.

Ownership: Encuentro Christian Network Corp. (Group Owner).

Began Operation: January 1, 1989.

Represented (legal): Mitchell, Boyer & Associates PC.

Represented (engineering): Satellite Technology for Christ.

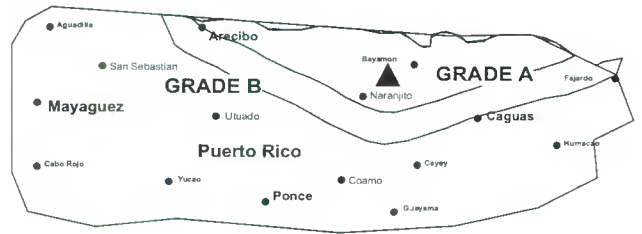
Personnel:

Rafael Torres Padilla, General Manager.

Daniel Velez, General Sales Manager.

Mickey Linares Perez, Chief Engineer.

WECN BPCT-890125KH GRANTED: 5/31/89



© 2006 Warren Communications News

Myriam Guzman Rodriguez, Program & Production Director.

Yesenia Viwain, Traffic Manager.

Rates: On request.

City of License: Naranjito. **Station DMA:** Puerto Rico. **Rank:** 0.

Nielsen Data: Not available.

WKPV
Ch. 20
(Satellite of WJPX, San Juan)

Network Service: IND.

Licensee: S & E Network Inc., c/o LIN Television Corp., 4 Richmond Square, Suite 200, Providence, RI 02906.

Studio: Hippodromo el Comadante, Canovanas, PR 00729.

Mailing Address: Box 10001, Canovanas, PR 00729.

Phone: 787-722-2424. **Fax:** 787-256-0320.

Technical Facilities: Channel No. 20 (506-512 MHz). Authorized power: 100-kw max. visual, 10-kw aural. Antenna: 849-ft above av. terrain, 105-ft. above ground, 2073-ft. above sea level.

Latitude	18°	04'	46"
Longitude	66°	44'	43"

Transmitter: 2-mi. N 315 degrees T E of Penuelas.

Digital Facilities: Channel No. 19 (500-506 MHz). Power: 700-kw max. visual, aural. Antenna: 883-ft above av. terrain, 102-ft. above ground, 2136-ft. above sea level.

Latitude	18°	04'	49"
Longitude	66°	44'	53"

FCC Digital File Number: BPCDT-990719KI. Granted: April 13, 2004.

Note: Latitude and longitude coordinates shown are based on the North American Datum of 1927 (NAD 27) as currently required by the Mass Media Bureau of the FCC.

News Service: AP.

Ownership: LIN TV Corp. (Group Owner).

Began Operation: August 6, 1985.

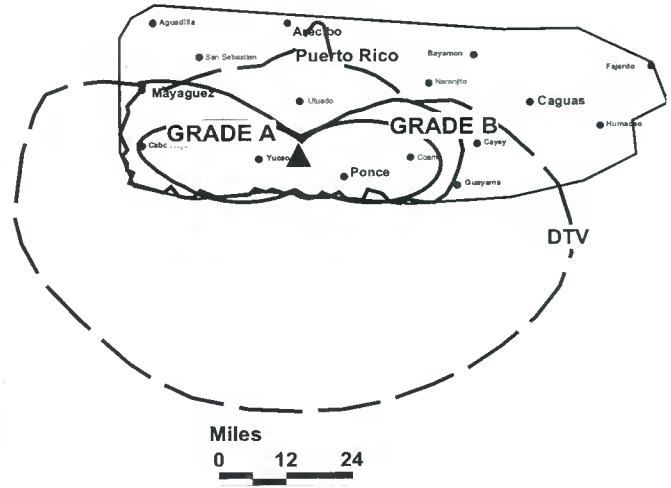
Represented (legal): Morrison & Foerster LLP.

Represented (engineering): Du Treil, Lundin & Rackley Inc.

Personnel:

see WAPA-TV (San Juan, PR)

WKPV BMPCT-851217KE GRANTED: 3/10/86



© 2006 Warren Communications News

Highest 30 Sec. Rate: \$160.

City of License: Ponce. **Station DMA:** Puerto Rico. **Rank:** 0.

Nielsen Data: Not available.

WKPV-DT

Ch. 19

Network Service: IND.

Grantee: S & E Network Inc., c/o LIN Television Corp., 4 Richmond Square, Suite 200, Providence, RI 02906.

Studio: Hippodromo el Commdante, Canovanas, PR 00729.

Mailing Address: Box 10001, Canovanas, PR 00729.

Phone: 787-722-2424; 561-659-4754. **Fax:** 787-256-0320.

Technical Facilities: Channel No. 19 (500-506 MHz). Authorized power: 700-kw max. visual, aural. Antenna: 883-ft above av. terrain, 102-ft. above ground, 2136-ft. above sea level.

Latitude	18°	04'	49"
Longitude	66°	44'	53"

Transmitter: 1.7-mi. NW of intersection of Rtes. 132 & 386, N of Santo Domingo, Penuelas.

Note: Latitude and longitude coordinates shown are based on the North American Datum of 1927 (NAD 27) as currently required by the Mass Media Bureau of the FCC.

Ownership: LIN TV Corp. (Group Owner).

Began Operation: Station operating under Special Temporary Authority at 50-kw max. visual; no on-air date


Personnel:

see WAPA-DT (San Juan)

City of License: Ponce. **Station DMA:** Puerto Rico. **Rank:** 0.

Nielsen Data: Not available.

WKPV-DT BMPCDT-20040318ABY GRANTED: 4/13/2004



© 2006 Warren Communications News

WSTE
Ch. 7

Network Service: IND.

Licensee: Siete Grande Television Inc., 120 Olympus Way, Jupiter, FL 33477.

Studio: St. 3, Stop 8, Smallwood Bldg., Puerta de Tierra, San Juan, PR 00902.

Mailing Address: Box 15096, San Juan, PR 00902.

Phone: 787-724-7777. **Fax:** 787-725-5870.

E-mail: mnegron@supersiete.com

Technical Facilities: Channel No. 7 (174-180 MHz). Authorized power: 186-kw max. & 166-kw horizontal visual, 22.4-kw aural. Antenna: 2710-ft above av. terrain, 440-ft. above ground, 4377-ft. above sea level.

Latitude	18°	09'	17"
Longitude	66°	33'	16"

Transmitter: Cerro Maravilla, 5-mi. SE of Jayuya.

Digital Facilities: Channel No. 8 (180-186 MHz). Power: 50-kw visual, aural. Antenna: 289-ft above av. terrain, 220-ft. above ground, 1059-ft. above sea level.

Latitude	18°	02'	52"
Longitude	66°	39'	16"

FCC Digital File Number: BPCDT-19991101AJI. Granted: November 02, 2004.

Note: Latitude and longitude coordinates shown are based on the North American Datum of 1927 (NAD 27) as currently required by the Mass Media Bureau of the FCC.

Satellite Earth Stations: Transmitter RCA; Gardiner, 13-meter; Avantek, 13-meter; Gardiner, Avcom receivers.

Ownership: Siete Grande Television Inc. (Group Owner).

Began Operation: February 2, 1958.

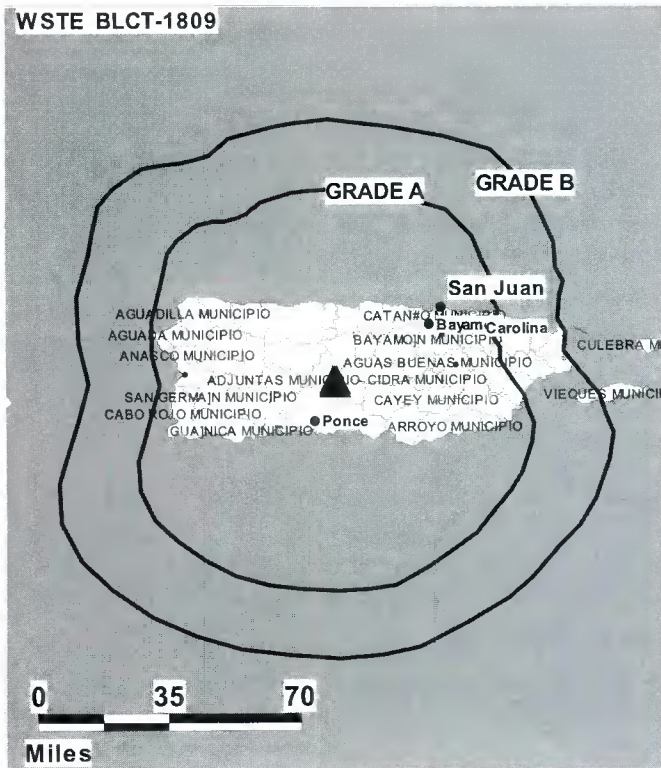
Represented (legal): Verner, Liipfert, Bernhard, McPherson & Hand,.

Personnel:

Wanda Costanzo, General Manager.

Modesto Delgado, Chief Engineer.

Felix O. Roman, Controller.



Lourdes Eglesias, Traffic Manager.

Rates: On request.

City of License: Ponce. **Station DMA:** Puerto Rico. **Rank:** 0.

Nielsen Data: Not available.

WSUR-DT

Ch. 43

Network Service: IND.

Licensee: WLII/WSUR License Partnership GP, 1999 Avenue of the Stars, Suite 3050, Los Angeles, CA 90067.

Mailing Address: Box 10000, San Juan, PR 00908-1000.

Phone: 787-724-1111.

Technical Facilities: Channel No. 43 (644-650 MHz). Authorized power: 68-kw max. visual. Antenna: 2707-ft above av. terrain, 161-ft. above ground, 4426-ft. above sea level.

Latitude	18°	10'	009"
Longitude	66°	34'	36"

Note: Latitude and longitude coordinates shown are based on the North American Datum of 1927 (NAD 27) as currently required by the Mass Media Bureau of the FCC.

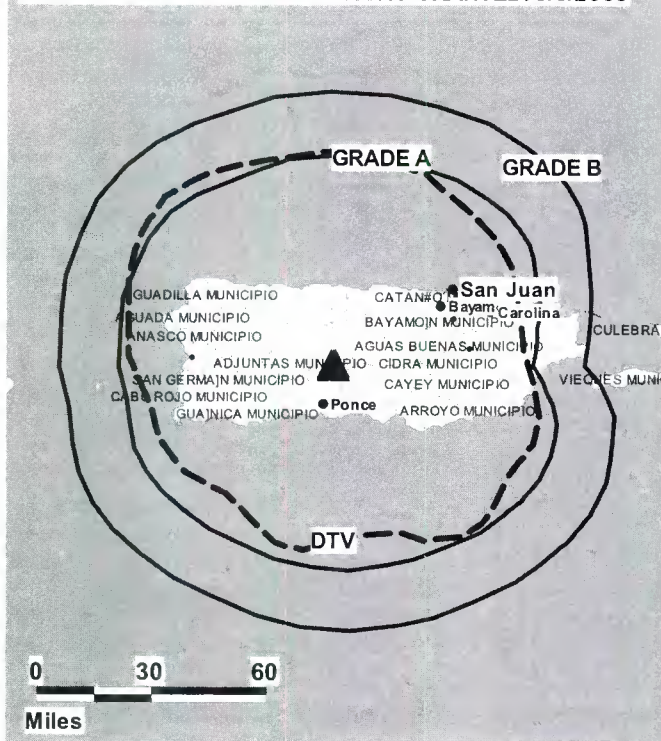
Ownership: Univision Communications Inc. (Group Owner).

Represented (legal): Pillsbury Winthrop Shaw Pittman LLP.

City of License: Ponce. **Station DMA:** Puerto Rico. **Rank:** 0.

Nielsen Data: Not available.

WSUR-DT BMPCDT-20030207ACR GRANTED: 6/6/2003



© 2006 Warren Communications News

WSUR-TV

Ch. 9

(Satellite of WLII, Caguas)

Network Service: IND.

Licensee: WLII/WSUR License Partnership GP, 1999 Avenue of the Stars, Suite 3050, Los Angeles, CA 90067.

Studio: Lolita Tizol, No. 47, Ponce, PR 00731.

Sales Office: One St. 3, San Juan, PR 00901-2436.

Mailing Address: Box 10000, San Juan, PR 00908.

Phone: 787-724-1111. **Fax:** 787-722-4838.

Technical Facilities: Channel No. 9 (186-192 MHz). Authorized power: 178-kw visual, 7.24-kw aural. Antenna: 2812-ft above av. terrain, 266-ft. above ground, 4531-ft. above sea level.

Latitude	18°	10'	09"
Longitude	66°	34'	37"

Transmitter: Mount Jayuya.

Digital Facilities: Channel No. 43 (644-650 MHz). Power: 68-kw max. visual. Antenna: 2707-ft above av. terrain, 161-ft. above ground, 4426-ft. above sea level.

Latitude	18°	10'	009"
Longitude	66°	34'	36"

FCC Digital File Number: BPCDT-19991028ACZ. Granted: June 06, 2003.

Note: Latitude and longitude coordinates shown are based on the North American Datum of 1927 (NAD 27) as currently required by the Mass Media Bureau of the FCC.

News Service: AP.

Ownership: Univision Communications Inc. (Group Owner).

Began Operation: February 20, 1958. Transfer of control to present owner by Raycom Media Inc. approved by FCC May 23, 2005. Transfer to Univision Communications Inc. approved by FCC August 20, 2001, but sale never consummated.

Represented (sales): Pillsbury Winthrop Shaw Pittman LLP.

Personnel:

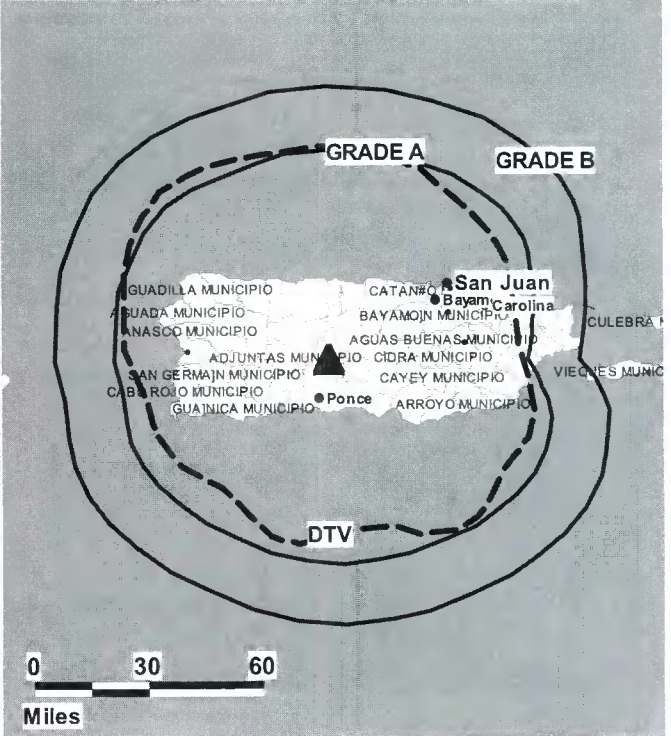
Larry Sands, General Manager.

Modesto Delgado, Operations Manager.

Carlos Pagan, General Sales Manager.

Jose Morales, News Director.

WSUR-TV BPCT-19930421KF GRANTED: 7/23/1993



© 2006 Warren Communications News

Andres Diaz, Chief Engineer.

Jorge Pietri, Business Manager.

Jesica Rodriguez, Program Director.

Gerardo Oliveras, Promotion Manager.

Manuel Santiago, Production Manager.

Nancy Guzman, Traffic Manager.

Rates: On request.

City of License: Ponce. **Station DMA:** Puerto Rico. **Rank:** 0.

Nielsen Data: Not available.

WTIN

Ch. 14

(Satellite of WAPA-TV, San Juan)

Network Service: IND.

Licensee: Televiscentro of Puerto Rico LLC, 4 Richmond Square, Suite 200, Providence, RI 02906.

Studio: State Rd. 19, km 0.5, San Juan, PR 00057.

Mailing Address: Valpariso, 10th St., B-19, Tou Baja, PR 00949.

Phone: 787-848-5250.

Web Site: <http://televiscentropr.com>

Technical Facilities: Channel No. 14 (470-476 MHz). Authorized power: 1074-kw max. visual. Antenna: 2825-ft above av. terrain, 236-ft. above ground, 4505-ft. above sea level.

Latitude	18°	10'	11"
Longitude	66°	34'	38"

Transmitter: Mount Jayuya, Jayuya.

Digital Facilities: Channel No. 15 (476-482 MHz). Power: 380.2-kw max. visual, aural. Antenna: 2753-ft above av. terrain, 141-ft. above ground, 4439-ft. above sea level.

Latitude	18°	10'	10"
Longitude	66°	34'	36"

FCC Digital File Number: BPCDT-19991101ADR. Granted: October 29, 2004.

Note: Latitude and longitude coordinates shown are based on the North American Datum of 1927 (NAD 27) as currently required by the Mass Media Bureau of the FCC.

Ownership: LIN TV Corp. (Group Owner).

Began Operation: December 27, 1985. Sale to present owner by Laura Nicolau approved by FCC April 27, 2004.

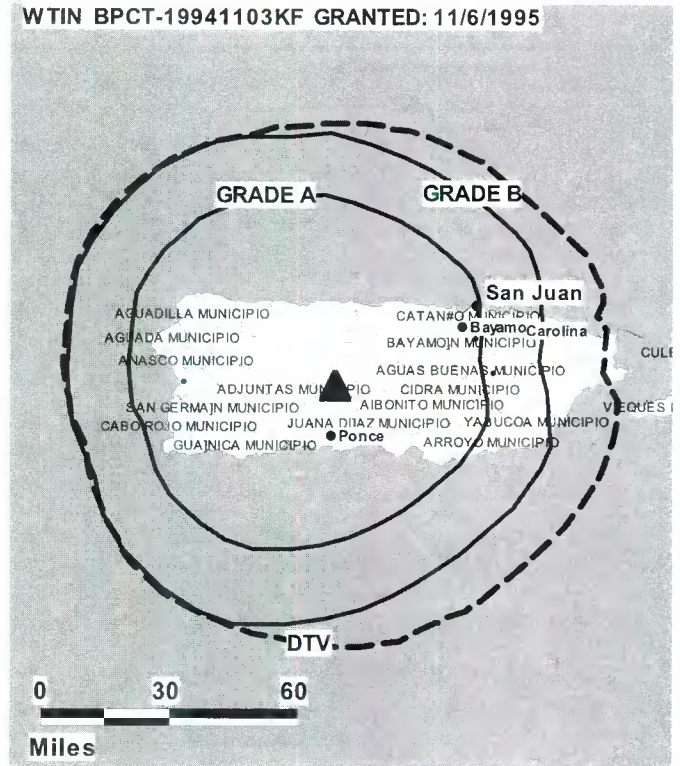
Represented (legal): Morrison & Foerster LLP.

Personnel:

Jose Ramos, President & General Manager.

Enrique Cruz, Executive Vice President & News Director.

WTIN BPCT-19941103KF GRANTED: 11/6/1995



Jonathan Garcia, Vice President, Sales & Marketing.

Jose Guerra, Chief Engineer.

Rates: On request.

City of License: Ponce. **Station DMA:** Puerto Rico. **Rank:** 0.

Nielsen Data: Not available.

WTIN-DT

Ch. 15

Network Service: IND.

Grantee: Telecentro of Puerto Rico LLC, 4 Richmond Square, Suite 200, Providence, RI 02906.

Mailing Address: B-19 10th St., Toa Baja, PR 00949.

Technical Facilities: Channel No. 15 (476-482 MHz). Authorized power: 380.2-kw max. visual, aural. Antenna: 2753-ft above av. terrain, 141-ft. above ground, 4439-ft. above sea level.

Latitude	18°	10'	10"
Longitude	66°	34'	36"

Note: Latitude and longitude coordinates shown are based on the North American Datum of 1927 (NAD 27) as currently required by the Mass Media Bureau of the FCC.

Ownership: LIN TV Corp. (Group Owner).

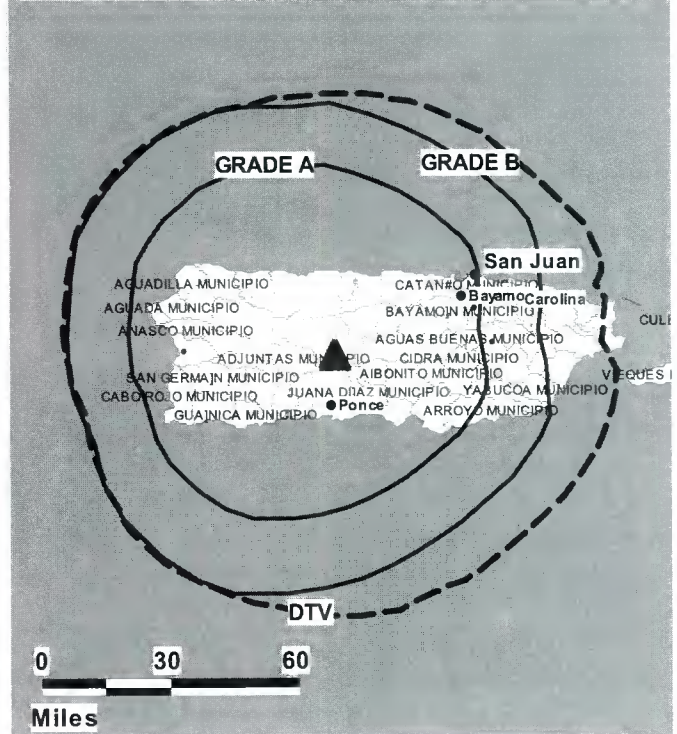
Began Operation: Station operating under Special Temporary Authority at 50-kw max. visual; no on-air date

Represented (legal): Morrison & Foerster LLP.

City of License: Ponce. **Station DMA:** Puerto Rico. **Rank:** 0.

Nielsen Data: Not available.

WTIN-DT B MPCDT-20040803ABE GRANTED: 10/29/2004



© 2006 Warren Communications News

WVOZ-DT

Ch. 47

Grantee: International Broadcasting Corp., Calle Bori 1554, Urb. Antonsanti, San Juan, PR 00927-6113.

Mailing Address: Urb. Antonsanti, Calle Bori 1554, San Juan, PR 00927.

Phone: 787-274-1800.

Technical Facilities: Channel No. 47 (668-674 MHz). Authorized power: 50.1-kw max. visual. Antenna: 810-ft above av. terrain, 98-ft. above ground.

Latitude	18°	04'	50"
Longitude	66°	44'	50"

Note: Latitude and longitude coordinates shown are based on the North American Datum of 1927 (NAD 27) as currently required by the Mass Media Bureau of the FCC.

Ownership: Pedro Roman Collazo (Group Owner).

Began Operation: Station operating under Special Temporary Authority at 1.08-kw max. visual; no on-air date

Personnel:

Pedro Roman Collazo

Magverita Nacario, General Manager.

Rey Moreira, Chief Engineer.

City of License: Ponce. **Station DMA:** Puerto Rico. **Rank:** 0.

Nielsen Data: Not available.

WVOZ-TV

Ch. 48

Licensee: International Broadcasting Corp., Calle Bori 1554, Urb. Antonsanti, San Juan, PR 00927-6113.

Mailing Address: Calle Bori 1554 Urb, Antonsanti, San Juan, PR 00927.

Phone: 787-274-1800; 787-281-9758.

Technical Facilities: Channel No. 48 (674-680 MHz). Authorized power: 100-kw max. visual, 10-kw aural. Antenna: 858-ft above av. terrain, 126-ft. above ground, 2095-ft. above sea level.

Latitude	18°	04'	46"
Longitude	66°	44'	43"

Transmitter: 2-mi. due N 315 degrees E of Penuelas.

Digital Facilities: Channel No. 47 (668-674 MHz). Power: 50.1-kw max. visual. Antenna: 810-ft above av. terrain, 98-ft. above ground.

Latitude	18°	04'	50"
Longitude	66°	44'	50"

FCC Digital File Number: BPCDT-20000501AFT. Granted: July 16, 2001.

Note: Latitude and longitude coordinates shown are based on the North American Datum of 1927 (NAD 27) as currently required by the Mass Media Bureau of the FCC.

Ownership: Pedro Roman Collazo (Group Owner).

Began Operation: Sale to Esperanza Television LLC (William S. Reyner) approved by FCC July 23, 2001 but never consummated.

Represented (legal): Baraff, Koerner & Olender PC.

Represented (engineering): Hector Nicolau.

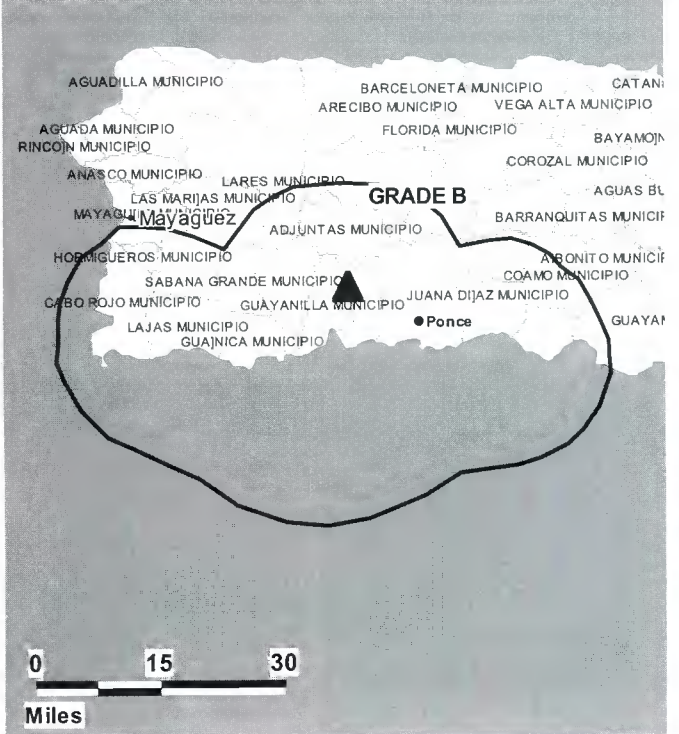
Personnel:

Pedro Roman Collazo, President.

Magverita Nacario, General Manager.

Rey Moreira, Chief Engineer.

WVOZ-TV BPCT-19860206KI GRANTED: 6/27/1986



© 2006 Warren Communications News

City of License: Ponce. **Station DMA:** Puerto Rico. **Rank:** 0.

Nielsen Data: Not available.

WAPA-DT
Ch. 27

Network Service: IND.

Licensee: Televiscentro of Puerto Rico LLC, Box 362050, San Juan, PR 00936-2050.

Mailing Address: Box 362050, San Juan, PR 00936-2050.

Phone: 787-792-4444. **Fax:** 787-782-7825.

Web Site: <http://www.televiscentropr.com>

Technical Facilities: Channel No. 27 (548-554 MHz). Authorized power: 1000-kw max. visual. Antenna: 2605-ft above av. terrain, 787-ft. above ground.

Latitude	18°	06'	42"
Longitude	66°	03'	05"

Note: Latitude and longitude coordinates shown are based on the North American Datum of 1927 (NAD 27) as currently required by the Mass Media Bureau of the FCC.

Ownership: LIN TV Corp. (Group Owner).

Began Operation: Station operating; no on-air date.

Represented (sales): Blair Television.

Personnel:

Jose Ramos, President & General Manager.

Enrique Cruz, Executive Vice President & News Director.

Jonathan Garcia, Vice President, Sales & Marketing.

Jose Guerra, Vice President, Engineering.


Margarita Millan, Vice President, Programming & Promotion.

Maggie Alonso, Vice President, Production.

Maria Rodriguez, Station Manager.

Carmen Roman, Sales Director.

Sylvia Cintron, Sales Director.



© 2006 Warren Communications News

Gurin Belgodere, Public Affairs Director.

City of License: San Juan. **Station DMA:** Puerto Rico. **Rank:** 0.

Nielsen Data: Not available.

WAPA-TV

Ch. 4

(Operates satellites WTIN, Ponce; WNJX-TV, Mayaguez)

Network Service: IND.

Licensee: Televiscentro of Puerto Rico LLC, Box 362050, San Juan, PR 00936-2050.

Studio: State Rd. 19, km 0.5, San Juan, PR 00657.

Mailing Address: Box 362050, San Juan, PR 00936-2050.

Phone: 787-792-4444. **Fax:** 787-782-7825.

Web Site: <http://www.televiscentropr.com>

Technical Facilities: Channel No. 4 (66-72 MHz). Authorized power: 53.7-kw visual, 8.1-kw aural. Antenna: 2863-ft above av. terrain, 1046-ft. above ground, 4002-ft. above sea level.

Latitude	18°	06'	42"
Longitude	66°	03'	05"

Transmitter: Cerro La Santa, 21-mi. S of San Juan.

Digital Facilities: Channel No. 27 (548-554 MHz). Power: 1000-kw max. visual. Antenna: 2605-ft above av. terrain, 787-ft. above ground.

Latitude	18°	06'	42"
Longitude	66°	03'	05"

FCC Digital File Number: BPCDT-19991027ABH. Granted: October 11, 2001.

Note: Latitude and longitude coordinates shown are based on the North American Datum of 1927 (NAD 27) as currently required by the Mass Media Bureau of the FCC.

Satellite Earth Station: Transmitter NEC; Harris, 13-meter; Harris receivers.

News Service: CNN Newsource.

Ownership: LIN TV Corp. (Group Owner).

Began Operation: March 5, 1954.

Represented (sales): Du Treil, Lundin & Rackley Inc.

Represented (legal): Morrison & Foerster LLP.

Represented (engineering): John F. X. Browne & Associates PC.

Personnel:

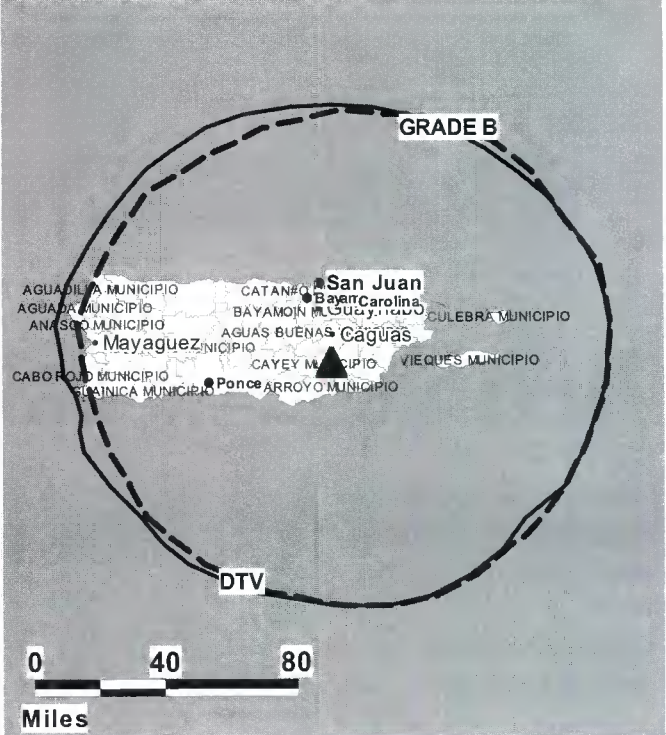
Jose Ramos, President & General Manager.

Enrique Cruz, Executive Vice President & News Director.

Jonathan Garcia, Vice President, Sales & Marketing.

Jose Guerra, Vice President, Engineering.

WAPA-TV BLCT-19871110KU GRANTED: 12/18/1987



Margarita Millan, Vice President, Programming & Promotion.

Maggie Alonso, Vice President, Production.

Maria Rodriguez, Station Manager.

Carmen Roman, Sales Director.

Sylvia Cintron, Sales Director.

Gurin Belgodere, Public Affairs Director.

Highest 30 Sec. Rate: \$3500.

City of License: San Juan. **Station DMA:** Puerto Rico. **Rank:** 0.

Nielsen Data: Not available.

WJPX

Ch. 24

**(Operates satellites WIRS, Yauco; WKPV, Ponce;
WJWN-TV, San Sebastian)**

Network Service: IND.

Licensee: S & E Network Inc., c/o LIN Television Corp., 4 Richmond Square, Suite 200, Providence, RI 02906.

Studio: El Comandante, Race Track Bldg., Canovanas, PR 00729.

Studio cont'd.: Row No. 3, km 15.3, Canovanas, PR 00729.

Mailing Address: Box 10001, Canovanas, PR 00729.

Phone: 787-722-2424. **Fax:** 787-256-0320.

Technical Facilities: Channel No. 24 (530-536 MHz). Authorized power: 676-kw max. visual. Antenna: 1909-ft above av. terrain, 220-ft. above ground, 2618-ft. above sea level.

Latitude	18°	16'	45"
Longitude	65°	51'	14"

Transmitter: 0.5-mi. E of State Rd. 186 in Cubuy Barrio.

Digital Facilities: Channel No. 21 (512-518 MHz). Power: 50-kw max. visual. Antenna: 1850-ft above av. terrain, 160-ft. above ground, 1850-ft. above sea level.

Latitude	18°	16'	45"
Longitude	65°	51'	14"

FCC Digital File Number: BPCDT-990719KH. Granted: March 09, 2001.

Note: Latitude and longitude coordinates shown are based on the North American Datum of 1927 (NAD 27) as currently required by the Mass Media Bureau of the FCC.

News Service: AP.

Ownership: LIN TV Corp. (Group Owner).

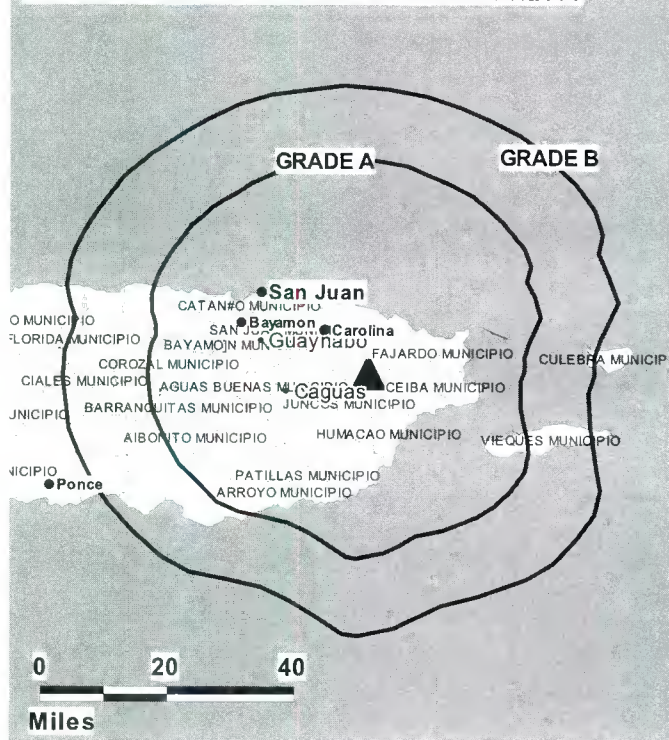
Began Operation: February 15, 1987.

Represented (legal): Dow, Lohnes & Albertson PLLC.

Represented (engineering): Kessler & Gehman Associates Inc.

Personnel:

WJPX BPCT-20000821ABY GRANTED: 12/27/2000



© 2006 Warren Communications News

Jose Ramos, General Manager.

Rates: On request.

City of License: San Juan. **Station DMA:** Puerto Rico. **Rank:** 0.

Nielsen Data: Not available.

WJPX-DT
Ch. 21

Network Service: IND.

Grantee: S & E Network Inc., c/o LIN Television Corp., 4 Richmond Square, Suite 200, Providence, RI 02906.

Studio: Box 10001, Canovanas, PR 00729.

Mailing Address: Box 10001, Canovanas, PR 00729.

Phone: 561-776-4122.

Communications Daily

The Authoritative News Service of
Electronic Communications
For Information, call 800-771-9202

Technical Facilities: Channel No. 21 (512-518 MHz). Authorized power: 50-kw max. visual. Antenna: 1850-ft above av. terrain, 160-ft. above ground, 1850-ft. above sea level.

Latitude	18°	16'	45"
Longitude	65°	51'	14"

Transmitter: Approx. 0.5-mi. E of State Rd. 186, near Cubuy.

Note: Latitude and longitude coordinates shown are based on the North American Datum of 1927 (NAD 27) as currently required by the Mass Media Bureau of the FCC.

Ownership: LIN TV Corp. (Group Owner).

Began Operation: Station operating under Special Temporary Authority at 45-kw max. visual; no on-air date

Personnel:

Jose Guerra, Chief Engineer.

City of License: San Juan. **Station DMA:** Puerto Rico. **Rank:** 0.

Nielsen Data: Not available.

WKAQ-DT

Ch. 28

Network Service: TMO.

Licensee: Telemundo of Puerto Rico, c/o NBC Inc., 1299 Pennsylvania Ave. NW, Washington, DC 20004.

Studio: 383 Roosevelt Ave., Hato Rey, PR 00918.

Mailing Address: 2290 W. 8th Ave., Hialeah, FL 33010.

Phone: 305-889-7989; 787-758-2222. **Fax:** 787-641-2182.

Web Site: <http://www.telemundopr.com>

Technical Facilities: Channel No. 28 (554-560 MHz). Authorized power: 924-kw max. visual. Antenna: 2710-ft above av. terrain, 930-ft. above ground.

Latitude	18°	06'	55"
Longitude	66°	03'	11"

Note: Latitude and longitude coordinates shown are based on the North American Datum of 1927 (NAD 27) as currently required by the Mass Media Bureau of the FCC.

Ownership: NBC Universal (Group Owner).

Personnel:

Luis Roldan, General Manager.

Ruben Roman, News Director.

Jose Medina, Chief Engineer.

Sonia I. Melendez, Vice President, Finance.

Ileana Santiago, Program Director.

Francisco Priegues, Marketing Manager.

Awilda Rivera, Traffic Manager.

City of License: San Juan. **Station DMA:** Puerto Rico. **Rank:** 0.

Nielsen Data: Not available.

WKAQ-TV

Ch. 2

Network Service: TMO.

Licensee: Telemundo of Puerto Rico, c/o NBC Inc., 1299 Pennsylvania Ave. NW, Washington, DC 20004.

Studio: 383 Roosevelt Ave., Hato Rey, PR 00918.

Mailing Address: 2290 W. 8th Ave., Hialeah, FL 33010.

Phone: 305-889-7989; 787-758-2222. **Fax:** 787-641-2182.

Web Site: <http://www.telemundopr.com>

Technical Facilities: Channel No. 2 (54-60 MHz). Authorized power: 55-kw visual. Antenna: 2825-ft above av. terrain, 1047-ft. above ground, 3999-ft. above sea level.

Latitude	18°	06'	54"
Longitude	66°	03'	10"

Transmitter: La Santa Peak, Cerro La Santa, Cayey.

Digital Facilities: Channel No. 28 (554-560 MHz). Power: 924-kw max. visual. Antenna: 2710-ft above av. terrain, 930-ft. above ground.

Latitude	18°	06'	55"
Longitude	66°	03'	11"

FCC Digital File Number: BMPCDT-20010403ABS. Granted: August 13, 2001.

Note: Latitude and longitude coordinates shown are based on the North American Datum of 1927 (NAD 27) as currently required by the Mass Media Bureau of the FCC.

Satellite Earth Station: Transmitter NEC; Harris, 13-meter C-band; Harris receivers.

News Services: UPI, CNN Newsource.

Ownership: NBC Universal (Group Owner).

Began Operation: March 28, 1954.

Represented (sales): Telemundo Network Sales.

Represented (legal): Covington & Burling.

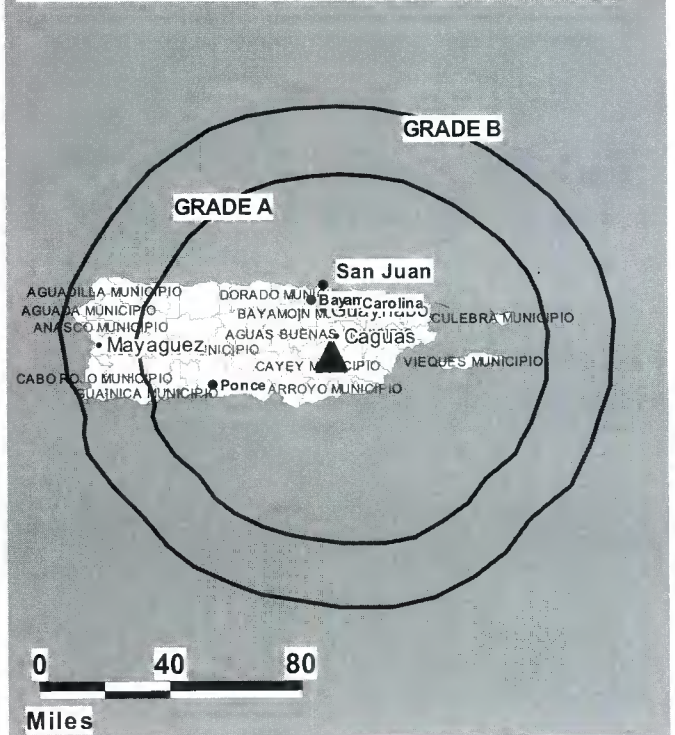
Personnel:

Luis Roldan, General Manager.

Ruben Roman, News Director.

Jose Medina, Chief Engineer.

WKAQ-TV BMLCT-20010404ABN GRANTED: 4/12/2002



© 2006 Warren Communications News

Sonia I. Melendez, Vice President, Finance.

Ileana Santiago, Program Director.

Francisco Priegues, Marketing Manager.

Awilda Rivera, Traffic Manager.

Rates: On request.

City of License: San Juan. **Station DMA:** Puerto Rico. **Rank:** 0.

Nielsen Data: Not available.

Puerto Rico — San Juan

WSJU-DT

Ch. 31

Network Service: IND.

Grantee: Aerco Broadcasting Corp., 1508 Calle Bori, Urb Antonsanti, San Juan, PR 00927.

Mailing Address: 1508 Calle Bori, Urb Antosanti, San Juan, PR 00927.

Phone: 787-756-8700.

Technical Facilities: Channel No. 31 (572-578 MHz). Authorized power: 75.9-kw max. visual. Antenna: 942-ft above av. terrain, 171-ft. above ground.

Latitude	18°	16'	30"
Longitude	66°	05'	36"

Note: Latitude and longitude coordinates shown are based on the North American Datum of 1927 (NAD 27) as currently required by the Mass Media Bureau of the FCC.

Ownership: Aerco Broadcasting Corp. (Group Owner).

Began Operation: Station operating under Special Temporary Authority at 5-kw max. visual; no on-air date

City of License: San Juan. **Station DMA:** Puerto Rico. **Rank:** 0.

Nielsen Data: Not available.

WSJU-TV

Ch. 30

Network Service: IND.

Licensee: Aerco Broadcasting Corp., 1508 Calle Bori, San Juan, PR 00927.

Studio: RD 2, km 9.2, Bayamon, PR 00918.

Mailing Address: Marginal, Iturrequi Ave. at Baldorioty, Carolina, PR 00979.

Phone: 809-752-1800. **Fax:** 809-752-7690.

Technical Facilities: Channel No. 30 (566-572 MHz). Authorized power: 2630-kw max. & 288-kw horizontal visual, 263-kw & 28.8-kw horizontal aural. Antenna: 942-ft above av. terrain, 196-ft. above ground, 1672-ft. above sea level.

Latitude	18°	16'	30"
Longitude	66°	05'	36"

Transmitter: 1.4-mi. N, 30 degrees E directly from Aguas Buenas.

Digital Facilities: Channel No. 31 (572-578 MHz). Power: 75.9-kw max. visual. Antenna: 942-ft above av. terrain, 171-ft. above ground.

Latitude	18°	16'	30"
Longitude	66°	05'	36"

FCC Digital File Number: BPCDT-19991122AAZ. Granted: June 26, 2000.

Note: Latitude and longitude coordinates shown are based on the North American Datum of 1927 (NAD 27) as currently required by the Mass Media Bureau of the FCC.

Ownership: Aerco Broadcasting Corp. (Group Owner).

Began Operation: January 1, 1987.

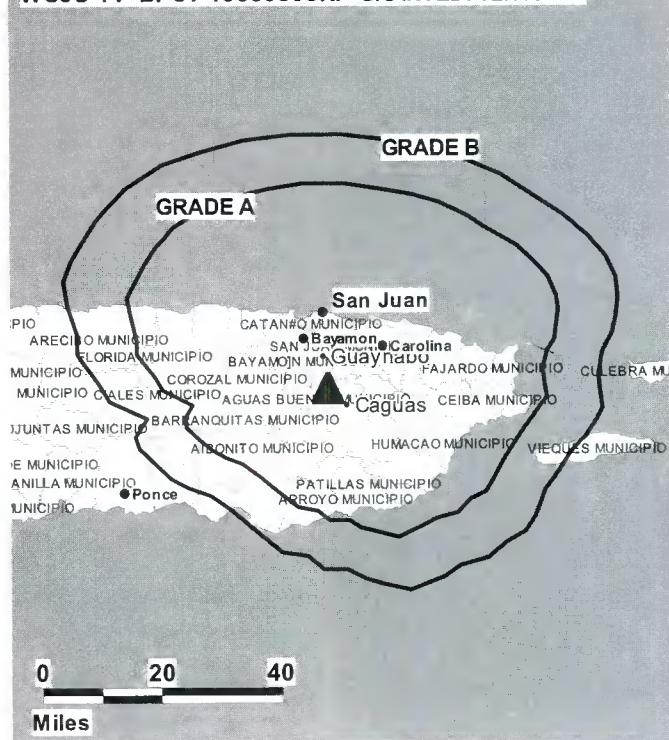
Represented (legal): Gammon & Grange PC.

Personnel:

Luz Alvarez, General Manager.

Rates: On request.

WSJU-TV BPCT-19830805KF GRANTED: 12/7/1983



© 2006 Warren Communications News

City of License: San Juan. **Station DMA:** Puerto Rico. **Rank:** 0.

Nielsen Data: Not available.

WTCV
Ch. 18

Network Service: NBC.

Licensee: International Broadcasting Corp., Calle Bori 1554, Urb. Antonsanti, San Juan, PR 00927-6113.

Studio: Iturregui Ave. at Baldorioty, Marginal, Carolina, PR.

Mailing Address: St. Urb Point, Bori 1554, Antonsanti, PR 00927.

Phone: 787-752-1800.

Technical Facilities: Channel No. 18 (494-500 MHz). Authorized power: 1518-kw max. visual. Antenna: 2783-ft above av. terrain, 168-ft. above ground, 3464-ft. above sea level.

Latitude	18°	18'	36"
Longitude	65°	47'	41"

Holds CP for change to 450-kw max. visual, 902-ft above av. terrain, 131-ft. above ground, 1608-ft. above sea level; lat. 18° 16' 30", long. 66° 05' 36", transmitter to 1.4-mi. N, 30° E directly from Aguas Buenas, WSJU-TV tower. BPCT-971113KE.

Transmitter: El Yunque Peak, 9-mi. W of Fajardo.

Digital Facilities: Channel No. 32 (578-584 MHz). Power: 3.9-kw max. visual, aural. Antenna: 1657-ft above av. terrain, 180-ft. above ground, 1657-ft. above sea level.

Latitude	18°	16'	30"
Longitude	66°	05'	36"

FCC Digital File Number: BPCDT-20000501AFC. Granted: January 23, 2004.

Note: Latitude and longitude coordinates shown are based on the North American Datum of 1927 (NAD 27) as currently required by the Mass Media Bureau of the FCC.

Multichannel TV Sound: Stereo and separate audio program.

Satellite Earth Stations: Harris, 6-meter; Harris, 9-meter; Harris, 11-meter; Harris receivers.

News Services: NBC News Channel, INN.

Ownership: Pedro Roman Collazo (Group Owner).

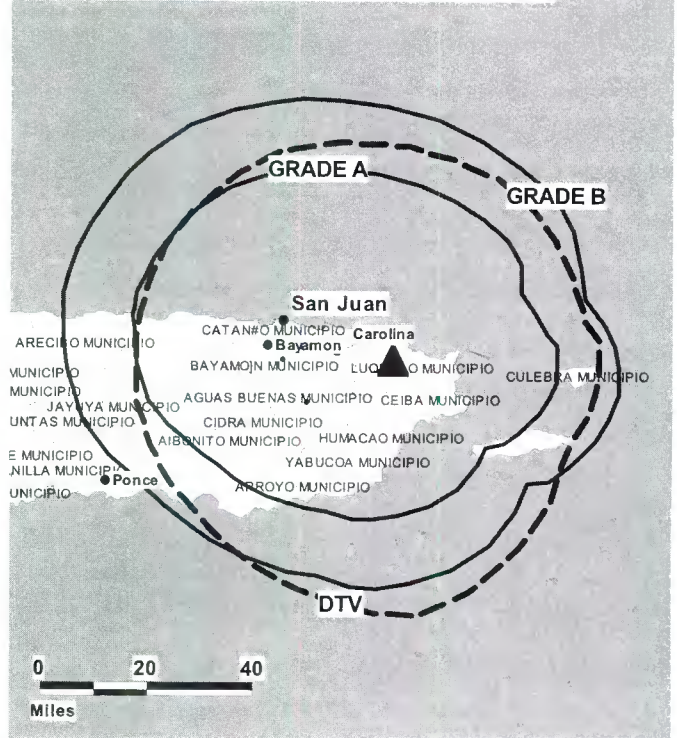
Began Operation: July 29, 1984. Sale to Esperanza Television LLC (William S. Reyner) approved by FCC July 23, 2001, but never consummated.

Represented (legal): Holland & Knight.

Represented (engineering): Peter V. Gureckis & Associates.

Personnel:

WTCV BPCT-19810121KE GRANTED: 7/26/1982



© 2006 Warren Communications News

Crysell Torres, General Manager.

Jorge L. Alvarez, Assistant Manager & Controller.

Rafael Cruz, Chief Engineer.

Highest 30 Sec. Rate: \$750.

City of License: San Juan. **Station DMA:** Puerto Rico. **Rank:** 0.

Nielsen Data: Not available.

WTCV-DT
(formerly WAVB-DT)

Ch. 32

Network Service: NBC.

Grantee: International Broadcasting Corp., Calle Bori 1554, Urb. Antonsanti, San Juan, PR 00927-6113.

Mailing Address: Urb. Antonsanti, Calle Bori No. 1554, San Juan, PR 00927.

Phone: 787-274-1800.

Technical Facilities: Channel No. 32 (578-584 MHz). Authorized power: 3.9-kw max. visual, aural. Antenna: 1657-ft above av. terrain, 180-ft. above ground, 1657-ft. above sea level.

Latitude	18°	16'	30"
Longitude	66°	05'	36"

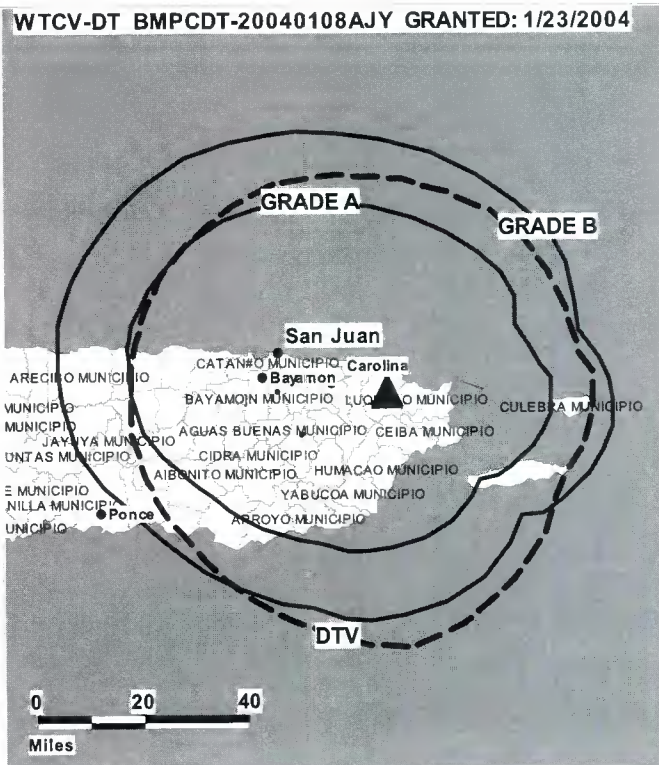
Note: Latitude and longitude coordinates shown are based on the North American Datum of 1927 (NAD 27) as currently required by the Mass Media Bureau of the FCC.

Ownership: Pedro Roman Collazo (Group Owner).

Began Operation: Station operating under Special Temporary Authority at 1.06-kw max. visual; no on-air date

City of License: San Juan. **Station DMA:** Puerto Rico. **Rank:** 0.

Nielsen Data: Not available.



© 2006 Warren Communications News

Puerto Rico — San Sebastian

WJWN-DT

Ch. 39

Network Service: IND.

Grantee: S & E Network Inc., c/o LIN Television Corp., 4 Richmond Square, Suite 200, Providence, RI 02906.

Studio: Hipodromo el Commadante, Canovanas, PR 00729.

Mailing Address: Box 10001, Canovanas, PR 00729.

Phone: 787-722-2424. **Fax:** 787-256-0320.

Technical Facilities: Channel No. 39 (320-626 MHz). Authorized power: 700-kw max. visual, aural. Antenna: 2057-ft above av. terrain, 171-ft. above ground, 3064-ft. above sea level.

Latitude	18°	09'	00"
Longitude	66°	59'	00"

Note: Latitude and longitude coordinates shown are based on the North American Datum of 1927 (NAD 27) as currently required by the Mass Media Bureau of the FCC.

Ownership: LIN TV Corp. (Group Owner).

Began Operation: Station operating under Special Temporary Authority at 1-kw max. visual; no on-air date

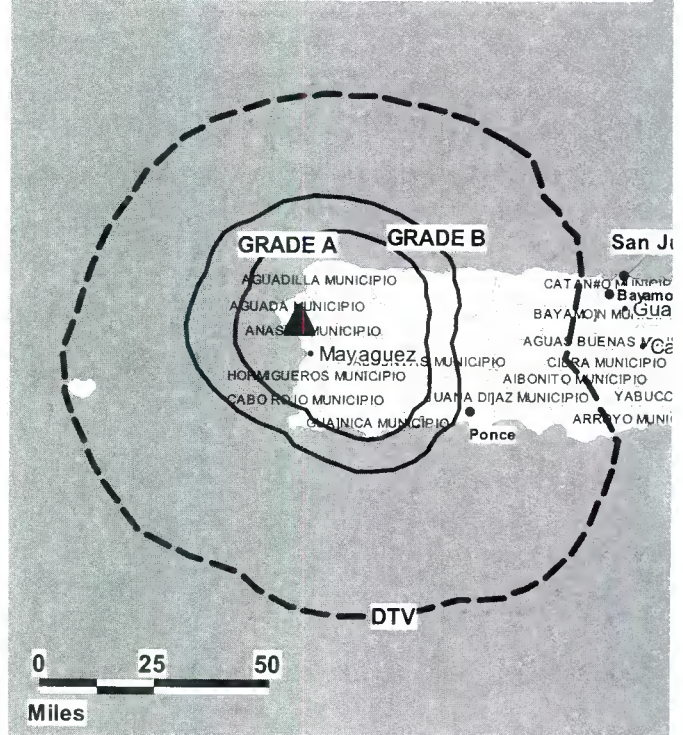
Personnel:

see WAPA-DT (San Juan, PR)

City of License: San Sebastian. **Station DMA:** Puerto Rico. **Rank:** 0.

Nielsen Data: Not available.

WJWN-DT BMPCDT-20040120AES GRANTED: 5/14/2004



© 2006 Warren Communications News

WJWN-TV

Ch. 38

(Satellite of WJPX, San Juan)

Network Service: IND.

Licensee: S & E Network Inc., c/o LIN Television Corp., 4 Richmond Square, Suite 200, Providence, RI 02906.

Studio: Hippodromo el Comandante, Canovanas, PR 00729.

Mailing Address: Box 10001, Canovanas, PR 00729.

Phone: 787-722-2424. **Fax:** 787-256-0320.

Technical Facilities: Channel No. 38 (614-620 MHz). Authorized power: 85.9-kw max. visual, 8.6-kw aural. Antenna: 1088-ft above av. terrain, 81-ft. above ground, 1295-ft. above sea level.

Latitude	18°	19'	06"
Longitude	67°	10'	42"

Transmitter: Atalaya Peak, 3.2-mi. NW of Anasco, Aguada.

Digital Facilities: Channel No. 39 (320-626 MHz). Power: 700-kw max. visual, aural. Antenna: 2057-ft above av. terrain, 171-ft. above ground, 3064-ft. above sea level.

Latitude	18°	09'	00"
Longitude	66°	59'	00"

FCC Digital File Number: BPCDT-990719KG. Granted: May 14, 2004.

Note: Latitude and longitude coordinates shown are based on the North American Datum of 1927 (NAD 27) as currently required by the Mass Media Bureau of the FCC.

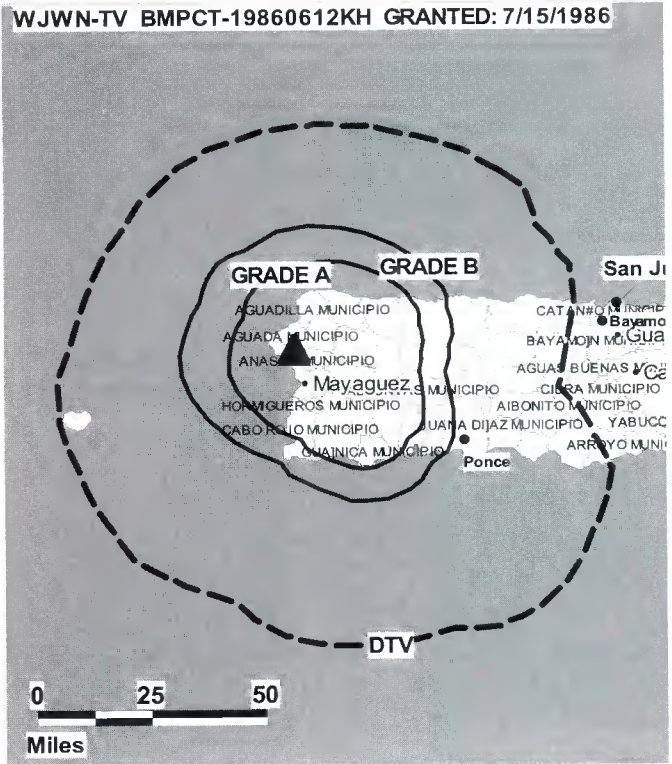
Ownership: LIN TV Corp. (Group Owner).

Began Operation: January 1, 1987.

Represented (legal): Morrison & Foerster LLP.

Personnel:

see WAPA-TV (San Juan, PR)



© 2006 Warren Communications News

Rates: On request.

City of License: San Sebastian. **Station DMA:** Puerto Rico. **Rank:** 0.

Nielsen Data: Not available.

WIRS
Ch. 42
(Satellite of WJPX, San Juan)

Network Service: IND.

Licensee: Telecentro of Puerto Rico LLC, 4 Richmond Square, Suite 200, Providence, RI 02906.

Studio: 167 Hwy., km 18.9, Bayamon, PR 00960.

Mailing Address: Box 310, Bayamon, PR 00960-0310.

Phone: 787-797-3447; 787-279-3434. **Fax:** 787-799-6444.

Technical Facilities: Channel No. 42 (638-644 MHz). Authorized power: 1500-kw max. visual. Antenna: 2797-ft above av. terrain, 126-ft. above ground, 4424-ft. above sea level.

Latitude	18°	10'	10"
Longitude	66°	34'	36"

Transmitter: Mount Jayuya electronic site.

Digital Facilities: Channel No. 41 (632-638 MHz). Power: 185-kw max. visual, aural. Antenna: 2730-ft above av. terrain, 126-ft. above ground, 4424-ft. above sea level.

Latitude	18°	10'	10"
Longitude	66°	34'	36"

FCC Digital File Number: BPCDT-19991101AJK. Granted: July 22, 2004.

Note: Latitude and longitude coordinates shown are based on the North American Datum of 1927 (NAD 27) as currently required by the Mass Media Bureau of the FCC.

SNG Mobile Dish: 8-meter C-band.

Ownership: LIN TV Corp. (Group Owner).

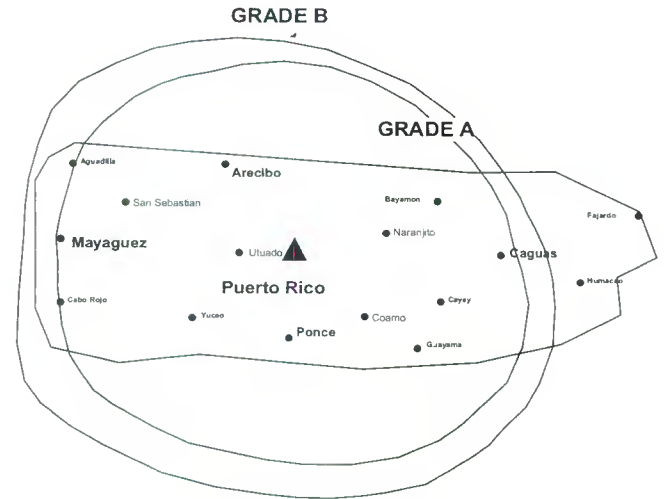
Began Operation: December 1, 1991. Sale to present owner by Maranatha Christian Network approved by FCC December 11, 2003.

Represented (legal): Morrison & Foerster LLP.

Represented (engineering): Du Treil, Lundin & Rackley Inc.

Personnel:

WIRS BMPCT-890927KG GRANTED: 12/15/89



© 2006 Warren Communications News

see WAPA-TV (San Juan, PR)

Highest 30 Sec. Rate: \$85.

City of License: Yauco. **Station DMA:** Puerto Rico. **Rank:** 0.

Nielsen Data: Not available.

WIRS-DT

Ch. 41

(Satellite of WJPX-DT, San Juan)

Network Service: IND.

Grantee: Televiscentro of Puerto Rico LLC, 4 Richmond Square, Suite 200, Providence, RI 02906.

Mailing Address: Box 310, Bayamon, PR 00960-0310.

Phone: 787-797-3447. **Fax:** 787-799-6444.

Technical Facilities: Channel No. 41 (632-638 MHz). Authorized power: 185-kw max. visual, aural. Antenna: 2730-ft above av. terrain, 126-ft. above ground, 4424-ft. above sea level.

Latitude	18°	10'	10"
Longitude	66°	34'	36"

Note: Latitude and longitude coordinates shown are based on the North American Datum of 1927 (NAD 27) as currently required by the Mass Media Bureau of the FCC.

Ownership: LIN TV Corp. (Group Owner).

Began Operation: Station operating under Special Temporary Authority at 4.78-kw max. visual; no on-air date

Represented (legal): Morrison & Foerster LLP.

City of License: Yauco. **Station DMA:** Puerto Rico. **Rank:** 0.

Nielsen Data: Not available.

Virgin Islands — Charlotte Amalie

WVXF Ch. 17

Network Service: CBS.

Licensee: Storefront Television, 1040 North Las Palmas Ave., Building 25, 3rd Floor, Los Angeles, CA 90038.

Studio: 2A Estate Peter Mountain Top, St. Thomas, VI 00802.

Mailing Address: Nisky Mailbox PMB PP-104, St. Thomas, VI 00802.

Phone: 340-775-1297; 323-934-8283 (Los Angeles). **Fax:** 340-715-1632.

E-mail: angela@lkkgroup.com

Web Site: <http://www.wvxfv.com>

Technical Facilities: Channel No. 17 (488-494 MHz). Authorized power: 75-kw max. visual. Antenna: 1407-ft above av. terrain, 108-ft. above ground, 1584-ft. above sea level.

Latitude	18°	21'	24"
Longitude	64°	56'	47"

Transmitter: Signal Hill.

Digital Facilities: Channel No. 48 (674-680 MHz). Power: 50-kw max. visual, aural. Antenna: 1493-ft above av. terrain, 59-ft. above ground, 1539-ft. above sea level.

Latitude	18°	21'	26"
Longitude	64°	56'	50"

Note: Latitude and longitude coordinates shown are based on the North American Datum of 1927 (NAD 27) as currently required by the Mass Media Bureau of the FCC.

Ownership: Storefront Television LLC (Group Owner).

Began Operation: Sale to present owner by Atlantic Properties Corp. approved by FCC September 27, 2004.

Represented (legal): Womble, Carlyle, Sandridge & Rice, PLLC.

Represented (engineering): John F. X. Browne & Associates PC.

Personnel:

Keith Bass, General Manager & Chief Engineer.

Angela Sumser, General Operations Manager.

Dario Martinez, Sales Manager.

City of License: Charlotte Amalie. **Station DMA:** Virgin Islands. **Rank:** 0.

Nielsen Data: Not available.

Virgin Islands — Charlotte Amalie

WZVI

Ch. 43

Licensee: Marri Broadcasting LP, 659 W. 183rd St., c/o David P. Lampel, New York, NY 10033-3807.

Mailing Address: 659 W. 183rd St., c/o David P. Lampel, New York, NY 10033-3807.

Phone: 212-568-8007.

Technical Facilities: Channel No. 43 (644-650 MHz). Authorized power: 150-kw max. visual. Antenna: 1522-ft above av. terrain, 89-ft. above ground, 1568-ft. above sea level.

Latitude	18°	21'	26"
Longitude	64°	56'	50"

Holds CP for change to 1.4-kw max. visual, 92-ft above av. terrain, 24-ft. above ground, 122-ft. above sea level; lat. 18° 20' 43.10", long. 64° 55' 45.20", BPCDT-20040409AAH.

Transmitter: Signal Hill.

Note: Latitude and longitude coordinates shown are based on the North American Datum of 1927 (NAD 27) as currently required by the Mass Media Bureau of the FCC.

Ownership: Marri Broadcasting Corp. (Group Owner).

Began Operation: Station plans to operate in digital mode on its analog allotment.

Represented (legal): Gardner, Carton & Douglas.

Represented (engineering): Smith & Fisher.

City of License: Charlotte Amalie. **Station DMA:** Virgin Islands. **Rank:** 0.

Nielsen Data: Not available.

Virgin Islands — Christiansted

WCVI-TV

Ch. 39

Network Service: UPN.

Licensee: Virgin Blue Inc., Gallows Bay, Box 24027, Christiansted, VI 00824.

Studio: One K, Little Princess, St. Croix, VI 00820.

Mailing Address: Box 24027, St. Croix, VI 00824.

Phone: 340-713-9927. **Fax:** 340-773-0712.

E-mail: mbox@wcvl.tv; sales@wcvl.tv

Web Site: <http://www.wcvl.tv>

Technical Facilities: Channel No. 39 (320-626 MHz). Authorized power: 22.67-kw max. visual, aural. Antenna: 440-ft above av. terrain, 59-ft. above ground, 518-ft. above sea level.

Latitude	17°	44'	53"
Longitude	64°	43'	40"

Transmitter: 11 Estate Princess Hill, St. Croix.

Digital Facilities: Channel No. 50 (686-692 MHz). Power: 0.656-kw visual. Antenna: 1242-ft above av. terrain, 331-ft. above ground, 459-ft. above sea level.

Latitude	17°	44'	53"
Longitude	64°	43'	40"

FCC Digital File Number: BPCDT-19991101AJF. Granted: July 03, 2003.

Note: Latitude and longitude coordinates shown are based on the North American Datum of 1927 (NAD 27) as currently required by the Mass Media Bureau of the FCC.

Ownership: Virgin Blue Inc.

Personnel:

Victor Gold, General Manager, Chief Engineer, & Business Manager.

Marty Adamshick, Program Director & Traffic Manager.

City of License: Christiansted. **Station DMA:** Virgin Islands. **Rank:** 0.

Nielsen Data: Not available.

Virgin Islands — Christiansted

WSVI Ch. 8

Network Service: ABC.

Licensee: Alpha Broadcasting Corp., Sunny Isle Shopping Center, Box 8 ABC, Christiansted, VI 00823.

Studio: Sunny Isle Shopping Center, Christiansted, St. Croix, VI 00823.

Mailing Address: Box 6000, Christiansted, St. Croix, VI 00823.

Phone: 340-778-5008. **Fax:** 340-778-5011.

E-mail: channel8@wsvitv.com

Web Site: <http://home.stt.net/~davidlampel/newschannel8.htm>

Technical Facilities: Channel No. 8 (180-186 MHz). Authorized power: 200-kw visual, 20-kw aural. Antenna: 958-ft above av. terrain, 135-ft. above ground, 1125-ft. above sea level.

Latitude	17°	45'	21"
Longitude	64°	47'	56"

Transmitter: Plot 549A, Estate Mon Bijou, 6-mi. W of Christiansted.

Digital Facilities: Channel No. 20 (506-512 MHz). Power: 459-kw max. visual. Antenna: 1001-ft above av. terrain, 174-ft. above ground.

Latitude	17°	45'	21"
Longitude	64°	47'	56"

FCC Digital File Number: BPCDT-19991028AED. Granted: November 06, 2002.

Note: Latitude and longitude coordinates shown are based on the North American Datum of 1927 (NAD 27) as currently required by the Mass Media Bureau of the FCC.

Satellite Earth Stations: Transmitter NEC; Harris, 5-meter C-band; Harris, 6-meter C-band; Pinzone, Harris receivers.

News Services: AP, ABC NewsOne.

Ownership: Alpha Broadcasting Corp.

Began Operation: November 10, 1965.

Represented (sales): Top Media.

Represented (legal): Calfee, Halter & Griswold.

Personnel:

David Lampel, President & General Manager.

Kim Alexander, Station Manager.

Jackie Schrock, Local Sales Manager.

Lillie Sehdal, Regional Sales Manager.

Glen Dratte, News Director.

Chester Benjamin, Chief Engineer.

Denisha Brown, Program Director.

Francis Gustave, Production Manager.

Marty Merrick, Traffic Manager.

Highest 30 Sec. Rate: \$175.

City of License: Christiansted. **Station DMA:** Virgin Islands. **Rank:** 0.

Nielsen Data: Not available.

Virgin Islands — Christiansted

WVIF Ch. 15

Network Service: IND.

Licensee: CMCG St. Croix License LLC, 4414 Tejon Rd., Toledo, OH 43623-2554.

Studio: Box 6000, Christiansted, VI 00823.

Mailing Address: Box 6000, Christiansted, VI 00823.

Phone: 340-719-7217.

Technical Facilities: Channel No. 15 (476-482 MHz). Authorized power: 16.2-kw max. visual. Antenna: 971-ft above av. terrain, 51-ft. above ground, 1041-ft. above sea level.

Latitude	17°	45'	21"
Longitude	64°	47'	56"

Transmitter: 656-ft. SE of peak of Blue Mountain, 1-1.1 mi, 310 degrees T from intersection of Rtes. 72 & 73.

Note: Latitude and longitude coordinates shown are based on the North American Datum of 1927 (NAD 27) as currently required by the Mass Media Bureau of the FCC.

Ownership: CMCG St. Croix LLC (Group Owner).

Began Operation: March 23, 2001. Station off air from June 2003 - April 5, 2004. Sale present owner by Paxson Communications Corp. approved by FCC February 7, 2003. Sale to Paxson Communications Corp. by WinStar Communications Inc. approved by FCC April 5, 1999.

Represented (legal): Garvey Schubert Barer.

Represented (engineering): du Treil, Lundin & Rackley Inc.

Personnel:

Kim Alexander, General Manager.

Lillie Sedahl, General Sales Manager.

Jackie Schrock, Local Sales Manager.

David Parris, Chief Engineer.

Frances Gustaze, Production Manager.

City of License: Christiansted. **Station DMA:** Virgin Islands. **Rank:** 0.

Nielsen Data: Not available.

Public/Educational TV Stations

Personnel, facilities and other data as of September 1, 2005

Alabama

WBIQ Birmingham Ch. 10

Licensee: Alabama Educational Television Commission, 2112 11th Ave. S, Suite 400, Birmingham, AL 35205.

Studios: 1255 Madison Ave., Montgomery, AL 36107; 2112 11th Ave. S, Suite 400, Birmingham, AL 35205.

Mailing Address: 2112 11th Ave. S, Suite 400, Birmingham, AL 35205.

Phones: 205-328-8756; 800-239-5293. **Fax:** 205-251-2192.

Email: mckenzie@aptv.org **Web Site:** http://www.aptv.org

Technical Facilities: Channel No. 10 (192-198 MHz). Authorized power: 316-kw visual. Antenna: 1399-ft above av. terrain, 1072-ft. above ground, 2019-ft. above sea level.

Latitude 33° 29' 04"
Longitude 86° 48' 25"

Digital Facilities: Channel No. 53 (704-710 MHz). Power: 31-kw max. visual. Antenna: 1197-ft above av. terrain, 873-ft. above ground, 1821-ft. above sea level.

Latitude 33° 29' 04"
Longitude 86° 48' 25"

FCC Digital File Number: BPEDT-20011218ABF. Granted: February 01, 2002.

Note: Latitude and longitude coordinates shown are based on the North American Datum of 1927 (NAD 27) as currently required by the Mass Media Bureau of the FCC.

Satellite Earth Stations: Larcen; Standard Communications, 5-meter KC-band; Collins, 10-meter C-band; Standard Communications, Collins receivers.

Radio Stations(s): WLRH (FM), Huntsville.

News Service: PBS.

Ownership: Alabama Educational Television Commission.

Began Operation: April 28, 1955.

Represented (legal): Hogan & Hartson LLP.

Personnel:

Allan Pizzato, Executive Director.

Jon Beans, News Director.

Windell Wood, Broadcast Engineering Director.

Charlie Grantham, Broadcast Engineering Director.

Pauline Howland, Deputy Director & Chief Financial Officer.

Gay Cruce, Finance Director.

Dorothy McDonald, Assistant Programming Director.

Mike McKenzie, Public Information Director & Assistant Program Director.

Donna Baker, Promotion Director.

Polly Anderson, Development Director.

Bob Corley, Montgomery Production Center Director.

WBIQ-DT Birmingham Ch. 53

Grantee: Alabama Educational Television Commission, 2112 11th Ave. S, Suite 400, Birmingham, AL 35205.

Studio: 1255 Madison Ave., Montgomery, AL 36107.

Mailing Address: 2112 11th Ave. S, Suite 400, Birmingham, AL 35205.

Phones: 205-328-8756; 800-239-5293. **Fax:** 205-251-2192.

Email: mckenzie@aptv.org **Web Site:** http://www.aptv.org

Technical Facilities: Channel No. 53 (704-710 MHz). Authorized power: 31-kw max. visual. Antenna: 1197-ft above av. terrain, 873-ft. above ground, 1821-ft. above sea level.

Latitude 33° 29' 04"
Longitude 86° 48' 25"

Note: Latitude and longitude coordinates shown are based on the North American Datum of 1927 (NAD 27) as currently required by the Mass Media Bureau of the FCC.

Ownership: Alabama Educational Television Commission.

Began Operation: Station operating; no on-air date

Personnel:

Allan Pizzato, Executive Director.

Jon Beans, News Director.

Windell Wood, Broadcast Engineering Director.

Charlie Grantham, Broadcast Engineering Director.

Pauline Howland, Deputy Director & Chief Financial Officer.

Gay Cruce, Finance Director.

Dorothy McDonald, Assistant Programming Director.

Mike McKenzie, Public Information Director & Assistant Programming Director.

Donna Baker, Promotion Director.

Polly Anderson, Development Director.

Bob Corley, Montgomery Production Center Director.

WIIQ Demopolis Ch. 41

Licensee: Alabama Educational Television Commission, 2112 11th Ave. S, Suite 400, Birmingham, AL 35205.

Studios: 2112 11th Ave. S, Suite 400, Birmingham, AL 35205; 1255 Madison Ave., Montgomery, AL 36107.

Mailing Address: 2112 11th Ave. S, Suite 400, Birmingham, AL 35205.

Phones: 205-328-8756; 800-239-5293. **Fax:** 205-251-2192.

Email: mckenzie@aptv.org **Web Site:** http://www.aptv.org

Technical Facilities: Channel No. 41 (632-638 MHz). Authorized power: 1968-kw max. visual, 44.7-kw aural. Antenna: 1093-ft above av. terrain, 971-ft. above ground, 1237-ft. above sea level.

Latitude 32° 22' 01"
Longitude 87° 52' 03"

Holds CP for change to 1950-kw max. visual, 1063-ft above av. terrain, 971-ft. above ground, 1204-ft. above sea level lat. 32° 21' 45", long. 87° 52' 4"; BPET-20030721ACR.

Transmitter: 5.6-mi. NW of Linden, Marengo County.

Digital Facilities: Channel No. 19 (500-506 MHz). Power: 1000-kw max. visual. Antenna: 1063-ft above av. terrain, 971-ft. above ground, 1204-ft. above sea level.

Latitude 32° 21' 45"
Longitude 87° 52' 04"

FCC Digital File Number: BMPEDT-20030812ACO. Granted: August 21, 2003.

Note: Latitude and longitude coordinates shown are based on the North American Datum of 1927 (NAD 27) as currently required by the Mass Media Bureau of the FCC.

Radio Stations(s): WLRH(FM), Huntsville.

Ownership: Alabama Educational Television Commission.

Began Operation: September 13, 1970.

Represented (legal): Hogan & Hartson LLP.

Personnel:

Allan Pizzato, Executive Director.

Jon Beans, News Director.

Windell Wood, Broadcast Engineering Director.

Charlie Grantham, Broadcast Engineering Director.

Pauline Howland, Deputy Director, Chief Financial Officer.

Gay Cruce, Finance Director.

Dorothy McDonald, Assistant Programming Director.

Mike McKenzie, Public Information Director & Assistant Programming Director.

Donna Baker, Promotion Director.

Polly Anderson, Development Director.

Bob Corley, Montgomery Production Center Director.

WIIQ-DT Demopolis Ch. 19

Grantee: Alabama Educational Television Commission, 2112 11th Ave., Suite 400, Birmingham, AL 35205.

Studios: 1255 Madison Ave., Montgomery, AL 36107; 2112 11th Ave. S., Suite 400, Birmingham, AL 35205.

Mailing Address: 2112 11th Ave., Suite 400, Birmingham, AL 35205.

Phones: 205-328-8756; 800-239-5293. **Fax:** 205-251-2192.

Email: mckenzie@aptv.org **Web Site:** http://www.aptv.org

Technical Facilities: Channel No. 19 (500-506 MHz). Authorized power: 1000-kw max. visual. Antenna: 1063-ft above av. terrain, 971-ft. above ground, 1204-ft. above sea level.

Latitude 32° 21' 45"
Longitude 87° 52' 04"

Transmitter: 6-mi. NW of Linden.

Note: Latitude and longitude coordinates shown are based on the North American Datum of 1927 (NAD 27) as currently required by the Mass Media Bureau of the FCC.

Ownership: Alabama Educational Television Commission.

Began Operation: Station operating under Special Temporary Authority; no on-air date.

Represented (legal): Hogan & Hartson LLP.

Personnel:

Allan Pizzato, Executive Director.

Jon Beans, News Director.

Windell Wood, Broadcast Engineering Director.

Charlie Grantham, Broadcast Engineering Director.

Pauline Howland, Deputy Director & Chief Financial Officer.

Gay Cruce, Finance Director.

Dorothy McDonald, Assistant Programming Director.

Mike McKenzie, Public Information Director & Assistant Programming Director.

Donna Baker, Promotion Director.

Polly Anderson, Development Director.

Bob Corley, Montgomery Production Center Director.

WDIQ Dozier Ch. 2

Licensee: Alabama Educational Television Commission, 2112 11th Ave. S, Suite 400, Birmingham, AL 35205.

Studio: 2112 11th Ave. S, Suite 400, Birmingham, AL 35205.

Mailing Address: 2112 11th Ave. S, Suite 400, Birmingham, AL 35205.

Phones: 205-328-8756; 800-239-5293. **Fax:** 205-251-2192.

Email: mckenzie@aptv.org **Web Site:** http://www.apvtv.org

Technical Facilities: Channel No. 2 (54-60 MHz). Authorized power: 100-kw visual, aural. Antenna: 741-ft above av. terrain, 597-ft. above ground, 1102-ft. above sea level.

Latitude 31° 33' 16"
Longitude 86° 23' 32"

Transmitter: Mervillis Mill Rd.

Digital Facilities: Channel No. 11 (198-204 MHz). Power: 1-kw visual. Antenna: 702-ft above av. terrain, 561-ft. above ground, 1066-ft. above sea level.

Latitude 31° 33' 16"
Longitude 86° 23' 32"

FCC Digital File Number:

BPEDT-20010116AHN. Granted: February 22, 2002.

Note: Latitude and longitude coordinates shown are based on the North American Datum of 1927 (NAD 27) as currently required by the Mass Media Bureau of the FCC.

Radio Stations(s): WLRH, Huntsville.

Ownership: Alabama Educational Television Commission.

Began Operation: August 8, 1956.

Represented (legal): Hogan & Hartson LLP.

Personnel:

Allan Pizzato, Executive Director.

Jon Beans, News Director.

Windell Wood, Broadcast Engineering Director.

Charlie Grantham, Broadcast Engineering Director.

Pauline Howland, Deputy Director, Chief Financial Officer.

Gay Cruce, Finance Director.

Dorothy McDonald, Assistant Programming Director.

Mike McKenzie, Public Information Director & Assistant Programming Director.

Donna Baker, Promotion Director.

Polly Anderson, Development Director.

Bob Corley, Montgomery Production Center Director.

WDIQ-DT Dozier Ch. 11

Licensee: Alabama Educational Television Commission, 2112 11th Ave. S, Suite 400, Birmingham, AL 35205.

Studio: 2112 11th Ave. S., Suite 400, Birmingham, AL 35205.

Mailing Address: 2112 11th Ave. S, Suite 400, Birmingham, AL 35205.

Phones: 205-328-8756; 800-239-5293. **Fax:** 205-251-2192.

Email: mckenzie@aptv.org **Web Site:** http://www.apvtv.org

Technical Facilities: Channel No. 11 (198-204 MHz). Authorized power: 1-kw visual. Antenna: 702-ft above av. terrain, 561-ft. above ground, 1066-ft. above sea level.

Latitude 31° 33' 16"
Longitude 86° 23' 32"

Note: Latitude and longitude coordinates shown are based on the North American Datum of 1927 (NAD 27) as currently required by the Mass Media Bureau of the FCC.

Ownership: Alabama Educational Television Commission.

Began Operation: Station operating; no on-air date.

Personnel:

Allan Pizzato, Executive Director.

Jon Beans, News Director.

Windell Wood, Broadcast Engineering Director.

Charlie Grantham, Broadcast Engineering Director.

Pauline Howland, Deputy Director, Chief Financial Officer.

Gay Cruce, Finance Director.

Dorothy McDonald, Assistant Programming Director.

Mike McKenzie, Public Information Director & Assistant Programming Director.

Donna Baker, Promotion Director.

Polly Anderson, Development Director.

Bob Corley, Montgomery Production Center Director.

WFIQ Florence Ch. 36

Licensee: Alabama Educational Television Commission, 2112 11th Ave. S, Suite 400, Birmingham, AL 35205.

Studios: 2112 11th Ave. S., Suite 400, Birmingham, AL 35205; 1255 Madison Ave., Montgomery, AL 26107.

Mailing Address: 2112 11th Ave. S, Suite 400, Birmingham, AL 35205.

Phones: 205-328-8756; 800-239-5293. **Fax:** 205-251-2192.

Email: mckenzie@aptv.org **Web Site:** http://www.apvtv.org

Technical Facilities: Channel No. 36 (602-608 MHz). Authorized power: 851-kw max. visual. Antenna: 725-ft above av. terrain, 515-ft. above ground, 1453-ft. above sea level.

Latitude 34° 34' 40"
Longitude 87° 46' 54"

Transmitter: Hwy. 65, 3.4-mi. NE of Frankfort, Colbert County.

Digital Facilities: Channel No. 22 (518-524 MHz). Power: 1000-kw max. visual. Antenna: 663-ft above av. terrain, 489-ft. above ground, 1394-ft. above sea level.

Latitude 34° 34' 41"
Longitude 87° 47' 02"

FCC Digital File Number:

BMPEDT-20000501AIS. Granted: February 12, 2001.

Note: Latitude and longitude coordinates shown are based on the North American Datum of 1927 (NAD 27) as currently required by the Mass Media Bureau of the FCC.

Radio Stations(s): WLRH, Huntsville.

Ownership: Alabama Educational Television Commission.

Began Operation: August 9, 1967.

Represented (legal): Hogan & Hartson LLP.

Personnel:

Allan Pizzato, Executive Director.

Jon Beans, News Director.

Windell Wood, Broadcast Engineering Director.

Charlie Grantham, Broadcast Engineering Director.

Pauline Howland, Deputy Director, Chief Financial Officer.

Gay Cruce, Finance Director.

Dorothy McDonald, Assistant Programming Director.

Mike McKenzie, Public Information Director & Assistant Programming Director.

Donna Baker, Promotion Director.

Polly Anderson, Development Director.

Bob Corley, Montgomery Production Center Director.

WFIQ-DT Florence Ch. 22

Grantee: Alabama Educational Television Commission, 2112 11th Ave. S, Suite 400, Birmingham, AL 35205.

Studios: 1255 Madison Ave., Montgomery, AL 26107; 2112 11th Ave. S., Suite 400, Birmingham, AL 35205.

Mailing Address: 2112 11th Ave. S, Suite 400, Birmingham, AL 35205.

Phones: 205-328-8756; 800-239-5293. **Fax:** 205-251-2192.

Email: mckenzie@aptv.org **Web Site:** http://www.apvtv.org

Technical Facilities: Channel No. 22 (518-524 MHz). Authorized power: 1000-kw max. visual. Antenna: 663-ft above av. terrain, 489-ft. above ground, 1394-ft. above sea level.

Latitude 34° 34' 41"
Longitude 87° 47' 02"

Transmitter: Hwy. 65, 4-mi. NE of Frankfort.

Note: Latitude and longitude coordinates shown are based on the North American Datum of 1927 (NAD 27) as currently required by the Mass Media Bureau of the FCC.

Ownership: Alabama Educational Television Commission.

Began Operation: Station operating under Special Temporary Authority at 555.9-kw max. visual; no on-air date.

Represented (legal): Hogan & Hartson LLP.

Personnel:

Allan Pizzato, Executive Director.

Jon Beans, News Director.

Windell Wood, Broadcast Engineering Director.

Charlie Grantham, Broadcast Engineering Director.

Pauline Howland, Deputy Director, Chief Financial Officer.

Gay Cruce, Finance Director.

Dorothy McDonald, Assistant Programming Director.

Mike McKenzie, Public Information Director & Assistant Programming Director.

Donna Baker, Promotion Director.

Bob Corley, Montgomery Production Center Director.

WHIQ Huntsville Ch. 25

Licensee: Alabama Educational Television Commission, 2112 11th Ave. S, Suite 400, Birmingham, AL 35205.

Studios: 2112 11th Ave. S, Suite 400, Birmingham, AL 35205; 1255 Madison Ave., Montgomery, AL 36107.

Mailing Address: 2112 11th Ave. S, Suite 400, Birmingham, AL 35205.

Phones: 205-328-8756; 800-239-5293. **Fax:** 205-251-2192.

Email: mckenzie@aptv.org **Web Site:** http://www.apvtv.org

Technical Facilities: Channel No. 25 (536-542 MHz). Authorized power: 1652-kw max. visual. Antenna: 1161-ft above av. terrain, 318-ft. above ground, 1942-ft. above sea level.

Latitude 34° 44' 14"
Longitude 86° 31' 46"

Holds CP for change to 1230-kw max. visual, 1110-ft above av. terrain, 292-ft. above ground, 1890-ft. above sea level lat. 33° 44' 13", long. 86° 31' 45"; BPET-20040610AAA.

Transmitter: 706 Read Dr. SE, Madison County.

Digital Facilities: Channel No. 24 (530-536 MHz). Power: 750-kw max. visual. Antenna: 1115-ft above av. terrain, 299-ft. above ground, 1896-ft. above sea level.

Latitude 34° 44' 13"
Longitude 86° 31' 45"

FCC Digital File Number:

BMPEDT-20000501AIN. Granted: February 12, 2001.

Note: Latitude and longitude coordinates shown are based on the North American Datum of 1927 (NAD 27) as currently required by the Mass Media Bureau of the FCC.

Radio Stations(s): WLRH, Huntsville.

Ownership: Alabama Educational Television Commission.

Began Operation: November 15, 1965.

Represented (legal): Hogan & Hartson LLP.

Personnel:

Allan Pizzato, Executive Director, Finance & Administration.

Jon Beans, News Director.

Windell Wood, Broadcast Engineering Director.

Charlie Granthum, Broadcast Engineering Director.

Pauline Howland, Deputy Director, Chief Financial Officer.

Gay Cruce, Finance Director.

Dorothy McDonald, Assistant Programming Director.

Mike McKenzie, Public Information Director & Assistant Programming Director.

Donna Baker, Promotion Director.

Polly Anderson, Development Director.

Bob Corley, Production Center Director.

WHIQ-DT
Huntsville
Ch. 24

Grantee: Alabama Educational Television Commission, 2112 11th Ave., Suite 400, Birmingham, AL 35256.

Studios: 2112 11th Ave. S, Suite 400, Birmingham, AL 35205; 1255 Madison Ave., Montgomery, AL 36107.

Mailing Address: 2112 11th Ave. S, Suite 400, Birmingham, AL 35205.

Phones: 205-328-8756; 800-239-5293. **Fax:** 205-251-2192.

Email: mckenzie@aptv.org **Web Site:** http://www.aptv.org

Technical Facilities: Channel No. 24 (530-536 MHz). Authorized power: 750-kw max. visual. Antenna: 1115-ft above av. terrain, 299-ft. above ground, 1896-ft. above sea level.

Latitude 34° 44' 13"
Longitude 86° 31' 45"

Transmitter: 706 Read Dr. SE.

Note: Latitude and longitude coordinates shown are based on the North American Datum of 1927 (NAD 27) as currently required by the Mass Media Bureau of the FCC.

Ownership: Alabama Educational Television Commission.

Began Operation: Station operating under Special Temporary Authority at 396-kw max. visual; no on-air date

Personnel:

Allan Pizzato, Chief Executive, Finance & Administration.

Jon Beans, News Director.

Windell Wood, Broadcast Engineering Director.

Charlie Granthum, Broadcast Engineering Director.

Pauline Howland, Deputy Director, Chief Financial Officer.

Gay Cruce, Finance Director.

Dorothy McDonald, Assistant Programming Director.

Mike McKenzie, Public Information & Assistant Programming Director.

Donna Baker, Promotion Director.

Polly Anderson, Development Director.

Bob Corley, Production Center Director.

WGIQ
Louisville
Ch. 43

Licensee: Alabama Educational Television Commission, 2112 11th Ave. S, Suite 400, Birmingham, AL 35205.

Studios: 1255 Madison Ave., Birmingham, AL 26107; 2112 11th Ave. S, Suite 400, Birmingham, AL 35205.

Mailing Address: 2112 11th Ave. S, Suite 400, Birmingham, AL 35205.

Phones: 205-328-8756; 800-239-5293. **Fax:** 205-251-2192.

Email: mckenzie@aptv.org **Web Site:** http://www.aptv.org

Technical Facilities: Channel No. 43 (644-650 MHz). Authorized power: 4180-kw max. visual, aural. Antenna: 860-ft above av. terrain, 689-ft. above ground, 1276-ft. above sea level.

Latitude 31° 43' 04"
Longitude 85° 26' 03"

Transmitter: TV Tower Rd., 0.37-mi. W of Texasville.

Digital Facilities: Channel No. 44 (650-656 MHz). Power: 925-kw max. visual. Antenna: 860-ft above av. terrain, 689-ft. above ground, 1276-ft. above sea level.

Latitude 31° 43' 04"
Longitude 85° 26' 03"

FCC Digital File Number: BMPEDT-20030620ABE. Granted: July 18, 2003.

Note: Latitude and longitude coordinates shown are based on the North American Datum of 1927 (NAD 27) as currently required by the Mass Media Bureau of the FCC.

Radio Stations(s): WLRH, Huntsville.

Ownership: Alabama Educational Television Commission.

Began Operation: September 9, 1968.

Represented (legal): Hogan & Hartson LLP.

Personnel:

Allan Pizzato, Executive Director.

Jon Beans, News Director.

Windell Wood, Broadcast Engineering Director.

Charlie Granthum, Broadcast Engineering Director.

Pauline Howland, Deputy Director, Chief Financial Officer.

Gay Cruce, Finance Director.

Dorothy McDonald, Assistant Programming Director.

Mike McKenzie, Public Information Director & Assistant Programming Director.

Donna Baker, Promotion Director.

Polly Anderson, Development Director.

Bob Corley, Montgomery Production Center Director.

WGIQ-DT
Louisville
Ch. 44

Licensee: Alabama Educational Television Commission, 2112 11th Ave., Suite 400, Birmingham, AL 35205.

Studios: 2112 11th Ave. S, Birmingham, AL 35205; 1255 Madison Ave., Montgomery, AL 36107.

Mailing Address: 2112 11th Ave. S, Suite 400, Birmingham, AL 35205.

Phones: 205-328-8756; 800-239-5293. **Fax:** 205-251-2192.

Email: mckenzie@aptv.org **Web Site:** http://www.aptv.org

Technical Facilities: Channel No. 44 (650-656 MHz). Authorized power: 925-kw max. visual. Antenna: 860-ft above av. terrain, 689-ft. above ground, 1276-ft. above sea level.

Latitude 31° 43' 04"
Longitude 85° 26' 03"

Transmitter: TV Tower Rd., 0.37-mi. W of Texasville.

Note: Latitude and longitude coordinates shown are based on the North American Datum of 1927 (NAD 27) as currently required by the Mass Media Bureau of the FCC.

Ownership: Alabama Educational Television Commission.

Began Operation: December 31, 2002.

Represented (legal): Hogan & Hartson LLP.

Personnel:

Allan Pizzato, Executive Director.

Jon Bean, News Director.

Windell Wood, Broadcast Engineering Director.

Charlie Granthum, Broadcast Engineering Director.

Pauline Howland, Deputy Director, Chief Financial Officer.

Gay Cruce, Finance Director.

Dorothy McDonald, Assistant Programming Director.

Mike McKenzie, Public Information Director & Assistant Programming Director.

Donna Baker, Promotion Director.

Polly Anderson, Development Director.

Bob Corley, Montgomery Production Center Director.

WEIQ
Mobile
Ch. 42

Licensee: Alabama Educational Television Commission, 2112 11th Ave. S, Suite 400, Birmingham, AL 35205.

Studio: 2112 11th Ave. S, Suite 400, Birmingham, AL 35205.

Mailing Address: 2112 11th Ave. S, Suite 400, Birmingham, AL 35205.

Phones: 205-328-8756; 800-239-5293. **Fax:** 205-251-2192.

Email: mckenzie@aptv.org **Web Site:** http://www.aptv.org

Technical Facilities: Channel No. 42 (638-644 MHz). Authorized power: 1170-kw max. visual, 117-kw aural. Antenna: 600-ft above av. terrain, 543-ft. above ground, 702-ft. above sea level.

Latitude 30° 39' 33"
Longitude 87° 53' 33"

Transmitter: Near Spanish Fort, 0.6-mi. S of U.S. Hwy. 31.

Digital Facilities: Channel No. 41 (632-638 MHz). Power: 199-kw max. visual. Antenna: 607-ft above av. terrain, 518-ft. above ground, 686-ft. above sea level.

Latitude 30° 39' 33"
Longitude 87° 53' 33"

FCC Digital File Number: BMPEDT-20000501AIQ. Granted: May 08, 2001.

Note: Latitude and longitude coordinates shown are based on the North American Datum of 1927 (NAD 27) as currently required by the Mass Media Bureau of the FCC.

Radio Stations(s): WLRH, Huntsville.

Ownership: Alabama Educational Television Commission.

Began Operation: November 18, 1964.

Represented (legal): Hogan & Hartson LLP.

Personnel:

Allan Pizzato, Executive Director.

Jon Beans, News Director.

Windell Wood, Broadcast Engineering Director.

Charlie Granthum, Broadcast Engineering Director.

Pauline Howland, Deputy Director, Chief Financial Officer.

Gay Cruce, Finance Director.

Dorothy McDonald, Assistant Programming Director.

Mike McKenzie, Public Information Director & Assistant Programming Director.

Donna Baker, Promotion Director.

Polly Anderson, Development Director.

Bob Corley, Montgomery Production Center Director.

WEIQ-DT**Mobile
Ch. 41****Licensee:** Alabama Educational Television Commission, 2112 11th Ave. S, Suite 400, Birmingham, AL 35205.**Studio:** 2112 11th Ave. S., Suite 400, Birmingham, AL 35205.**Mailing Address:** 2112 11th Ave. S, Suite 400, Birmingham, AL 35205.**Phones:** 205-328-8756; 800-239-5293. **Fax:** 205-251-2192.**Email:** mckenzie@aptv.org **Web Site:** http://www.aptv.org**Technical Facilities:** Channel No. 41 (632-638 MHz). Authorized power: 199-kw max. visual. Antenna: 607-ft above av. terrain, 518-ft. above ground, 686-ft. above sea level.Latitude 30° 39' 33"
Longitude 87° 53' 33"**Transmitter:** 0.6-mi. S of U.S. Hwy. 31, Spanish Fort.**Note:** Latitude and longitude coordinates shown are based on the North American Datum of 1927 (NAD 27) as currently required by the Mass Media Bureau of the FCC.**Ownership:** Alabama Educational Television Commission.**Began Operation:** Station operating; no on-air date**Represented (legal):** Hogan & Hartson LLP.**Personnel:****Allan Pizzato,** Executive Director.**Jon Beans,** News Director.**Windell Wood,** Broadcast Engineering Director.**Charlie Grantham,** Broadcast Engineering Director.**Pauline Howland,** Deputy Director, Chief Financial Officer.**Gay Cruce,** Finance Director.**Dorothy McDonald,** Assistant Programming Director.**Mike McKenzie,** Public Information Director & Assistant Programming Director.**Donna Baker,** Promotion Director.**Polly Anderson,** Development Director.**Bob Corley,** Montgomery Production Center Director.**Technical Facilities:** Channel No. 26 (542-548 MHz). Authorized power: 1410-kw max. visual, 141-kw aural. Antenna: 600-ft above av. terrain, 787-ft. above ground, 527-ft. above sea level.Latitude 32° 22' 52"
Longitude 86° 17' 30"

Requests CP for change to 1360-kw max. visual, 586-ft above av. terrain, 534-ft. above ground, 780-ft. above sea level lat. 32° 22' 55", long. 86° 17' 33"; BPET-20050503AAD.

Transmitter: Patterson Field, 1300 Upper Wetumpka Rd., Montgomery.**Digital Facilities:** Channel No. 27 (548-554 MHz). Power: 750-kw max. visual. Antenna: 577-ft above av. terrain, 525-ft. above ground, 771-ft. above sea level.Latitude 32° 22' 55"
Longitude 86° 17' 33"**FCC Digital File Number:** BNPEDT-20021122AAW. Granted: October 07, 2003.**Note:** Latitude and longitude coordinates shown are based on the North American Datum of 1927 (NAD 27) as currently required by the Mass Media Bureau of the FCC.**Multichannel TV Sound:** Stereo and separate audio program.**Radio Stations(s):** WLRH, Huntsville.**Ownership:** Alabama Educational Television Commission.**Began Operation:** December 18, 1962.**Personnel:****Allan Pizzato,** Executive Director.**Jon Beans,** News Director.**Windell Wood,** Broadcast Engineering Director.**Charlie Grantham,** Broadcast Engineering Director.**Pauline Howland,** Deputy Director, Chief Financial Officer.**Gay Cruce,** Finance Director.**Dorothy McDonald,** Assistant Programming Director.**Mike McKenzie,** Public Information Director & Assistant Program Director.**Donna Baker,** Promotion Director.**Polly Anderson,** Development Director.**Bob Corley,** Montgomery Production Center Director.**Technical Facilities:** Channel No. 27 (548-554 MHz). Authorized power: 750-kw max. visual. Antenna: 577-ft above av. terrain, 525-ft. above ground, 771-ft. above sea level.Latitude 32° 22' 55"
Longitude 86° 17' 33"**Transmitter:** 1300 Upper Wetumpka Rd.**Note:** Latitude and longitude coordinates shown are based on the North American Datum of 1927 (NAD 27) as currently required by the Mass Media Bureau of the FCC.**Ownership:** Alabama Educational Television Commission.**Began Operation:** January 1, 2002. Station operating under Special Temporary Authority at 567.54-kw max. visual.**Represented (engineering):** Kessler & Gehman Associates Inc.**Personnel:****Allan Pizzato,** Executive Director.**Jon Beans,** News Director.**Windell Wood,** Broadcast Engineering Director.**Charlie Grantham,** Broadcast Engineering Director.**Pauline Howland,** Deputy Director, Chief Financial Officer.**Gay Cruce,** Finance Director.**Dorothy McDonald,** Assistant Programming Director.**Mike McKenzie,** Public Information Director & Assistant Programming Director.**Donna Baker,** Promotion Director.**Polly Anderson,** Development Director.**Bob Corley,** Montgomery Production Center Director.**WCIQ****Mount Cheaha State Park
Ch. 7****Licensee:** Alabama Educational Television Commission, 2112 11th Ave. S, Suite 400, Birmingham, AL 35205.**Studio:** 2112 11th Ave. S., Suite 400, Birmingham, AL 35205.**Mailing Address:** 2112 11th Ave. S, Suite 400, Birmingham, AL 35205.**Phones:** 205-328-8756; 800-239-5293. **Fax:** 205-251-2192.**Email:** mckenzie@aptv.org **Web Site:** http://www.aptv.org**Technical Facilities:** Channel No. 7 (174-180 MHz). Authorized power: 316-kw visual, 31.6-kw aural. Antenna: 2000-ft above av. terrain, 574-ft. above ground, 2981-ft. above sea level.Latitude 33° 29' 06"
Longitude 85° 48' 32"**Transmitter:** Mount Cheaha, near Munford.**Digital Facilities:** Channel No. 56 (722-728 MHz). Power: 891-kw max. visual. Antenna: 1844-ft above av. terrain, 486-ft. above ground, 2835-ft. above sea level.Latitude 33° 29' 06"
Longitude 85° 48' 32"**FCC Digital File Number:**

BPEDT-20010221ABH. Granted: October 05, 2001.

Note: Latitude and longitude coordinates shown are based on the North American Datum of 1927 (NAD 27) as currently required by the Mass Media Bureau of the FCC.**Radio Stations(s):** WLRH, Huntsville.**Ownership:** Alabama Educational Television Commission.**Began Operation:** January 7, 1955.**Represented (legal):** Hogan & Hartson LLP.**Personnel:****Allan Pizzato,** Executive Director.**Jon Beans,** News Director.**Windell Wood,** Broadcast Engineering Director.**Charlie Grantham,** Broadcast Engineering Director.**Pauline Howland,** Deputy Director, Chief Financial Officer.**Gay Cruce,** Finance Director.**Dorothy McDonald,** Assistant Programming Director.**Mike McKenzie,** Public Information Director & Assistant Program Director.**Donna Baker,** Promotion Director.**Polly Anderson,** Development Director.**Bob Corley,** Montgomery Production Center Director.**WCIQ-DT****Mount Cheaha State Park
Ch. 56****Grantee:** Alabama Educational Television Commission, 2112 11th Ave. S, Suite 400, Birmingham, AL 35205.**Studio:** 2112 11th Ave. S, Suite 400, Birmingham, AL 35205.**Mailing Address:** 2112 11th Ave. S, Suite 400, Birmingham, AL 35205.**Phones:** 205-328-8756; 800-239-5293. **Fax:** 205-251-2192.**Email:** mckenzie@aptv.org **Web Site:** http://www.aptv.org**Technical Facilities:** Channel No. 56 (722-728 MHz). Authorized power: 891-kw max. visual. Antenna: 1844-ft above av. terrain, 486-ft. above ground, 2835-ft. above sea level.Latitude 33° 29' 06"
Longitude 85° 48' 32"**Note:** Latitude and longitude coordinates shown are based on the North American Datum of 1927 (NAD 27) as currently required by the Mass Media Bureau of the FCC.**Ownership:** Alabama Educational Television Commission.**Began Operation:** Station operating under Special Temporary Authority at 60.9-kw max. visual; no on-air date.**Personnel:****Allan Pizzato,** Executive Director.**Jon Beans,** News Director.**Windell Wood,** Broadcast Engineering Director.**WAIQ
Montgomery
Ch. 26****Licensee:** Alabama Educational Television Commission, 2112 11th Ave. S, Suite 400, Birmingham, AL 35205.**Studio:** 1255 Madison Ave., Montgomery, AL 36107.**Mailing Address:** 2112 11th Ave. S, Suite 400, Birmingham, AL 35205.**Phones:** 205-328-8756; 800-239-5293. **Fax:** 205-251-2192.**Email:** mckenzie@aptv.org **Web Site:** http://www.aptv.org**WAIQ-DT
Montgomery
Ch. 27****Grantee:** Alabama Educational Television Commission, 2112 11th Ave. S, Suite 400, Birmingham, AL 35205.**Studio:** 1255 Madison Ave, Montgomery, AL 36107.**Mailing Address:** 2112 11th Ave. S, Suite 400, Birmingham, AL 35205.**Phones:** 205-328-8756; 800-239-5293. **Fax:** 205-251-2192.**Email:** mckenzie@aptv.org **Web Site:** http://www.aptv.org

Charlie Granthum, Broadcast Engineering Director.

Pauline Howland, Deputy Director, Chief Financial Officer.

Gay Cruce, Finance Director.

Dorothy McDonald, Assistant Programming Director.

Mike McKenzie, Public Information Director & Assistant Programming Director.

Donna Baker, Promotion Director.

Polly Anderson, Development Director.

Bob Corley, Montgomery Production Center Director.

Veronica Dent, Program & Production Director.

Will Peterson, Development Director.

KAKM-DT
Anchorage

Ch. 8

Grantee: Alaska Public Telecommunications Inc., 3877 University Dr., Anchorage, AK 99508-4668.

Studio: 3877 University Dr., Anchorage, AK 99508.

Mailing Address: 3877 University Dr., Anchorage, AK 99508.

Phone: 907-563-7070. **Fax:** 907-273-9192.

Email: gena@kakm.org **Web Site:** http://www.kakm.org

Technical Facilities: Channel No. 8 (180-186 MHz). Authorized power: visual, aural. Antenna: 787-ft above av. terrain, 774-ft. above ground, 890-ft. above sea level.

Latitude 61° 25' 22"
Longitude 149° 52' 20"

Note: Latitude and longitude coordinates shown are based on the North American Datum of 1927 (NAD 27) as currently required by the Mass Media Bureau of the FCC.

Ownership: Alaska Public Telecommunications Inc.

Began Operation: Station operating; no on-air date

Personnel:

Paul Stankavich, General Manager.

Frank Mengel, Chief Engineer.

David Yearwood, Director of Finance.

Veronica Dent, Program & Production Director.

Will Peterson, Development Director.

KYUK-TV
Bethel
Ch. 4

Licensee: Bethel Broadcasting Inc., Box 468, Bethel, AK 99559.

Studio: 640 Radio St., Bethel, AK 99559.

Mailing Address: Box 468, Bethel, AK 99559.

Phone: 907-543-3131. **Fax:** 907-543-3130.

Email: info@kyuk.org **Web Site:** http://www.kyuk.org

Technical Facilities: Channel No. 4 (66-72 MHz). Authorized power: 4.67-kw visual, 1.16-kw aural. Antenna: 200-ft above av. terrain, 255-ft. above ground, 280-ft. above sea level.

Latitude 60° 47' 33"
Longitude 161° 46' 22"

Transmitter: 640 Radio St.

Digital Facilities: Channel No. 3 (60-66 MHz). Power: 4.68-kw visual, aural. Antenna: 206-ft above av. terrain, 249-ft. above ground, 224-ft. above sea level.

Latitude 60° 47' 33"
Longitude 161° 46' 22"

FCC Digital File Number:

BPEDT-20000908AAD. Granted: July 5, 2001.

Note: Latitude and longitude coordinates shown are based on the North American Datum of 1927 (NAD 27) as currently required by the Mass Media Bureau of the FCC.

Satellite Earth Station: Collins, 10-meter; Rockwell, Collins receivers.

AM Affiliate: KYUK, 5-kw, 580 kHz.

News Service: AP.

Ownership: Bethel Broadcasting Inc.

Began Operation: September 14, 1972.

Represented (legal): Wilkinson, Barker, Knauer & Quinn LLP.

Personnel:

Ronald L. Daugherty, General Manager.

Joe Seibert, Chief Engineer.

Deborah Strahan, Business Manager.

David Twitchell, Volunteer Coordinator.

Amanda Demings-Barnes, News Director.

Michael Martz, Senior Producer.

Dean Swope, Videographer & Editor.

KUAC-DT
Fairbanks
Ch. 24

Licensee: U. of Alaska, Box 755620, Fairbanks, AK 99775.

Studio: 312 Tanana Dr., Fairbanks, AK 99775.

Mailing Address: Box 755620, Fairbanks, AK 99775.

Phone: 907-474-7491. **Fax:** 907-474-5064.

Email: web@kuac.org **Web Site:** http://www.kuac.org

Technical Facilities: Channel No. 24 (530-536 MHz). Authorized power: 69-kw max. visual. Antenna: 535-ft above av. terrain, 79-ft. above ground, 1378-ft. above sea level.

Latitude 64° 54' 42"
Longitude 147° 46' 38"

Transmitter: Bender Mountain, off Farmer's Loop & Ski Boot Hill Rds.

Note: Latitude and longitude coordinates shown are based on the North American Datum of 1927 (NAD 27) as currently required by the Mass Media Bureau of the FCC.

Ownership: U. of Alaska.

Began Operation: May 1, 2003.

Personnel:

Greg Petrowith, General Manager.

Willy Forgue, Chief Engineer.

Evon Nieman, Fiscal Officer.

Simon Phillips, Program Coordinator.

Gretchen Gordon, Development & Outreach Director.

KUAC-TV
Fairbanks
Ch. 9

Licensee: U. of Alaska, Box 755620, Fairbanks, AK 99775.

Studio: U. of Alaska, Theatre Bldg. 312 Tanana Dr., Fairbanks, AK 99775-5620.

Mailing Address: Box 755620, U. of Alaska Fairbanks, Fairbanks, AK 99775-5620.

Phone: 907-474-7491. **Fax:** 907-474-5064.

Email: fngp@uaf.edu **Web Site:** http://www.kuac.org

Technical Facilities: Channel No. 9 (186-192 MHz). Authorized power: 46.8-kw visual, 8.33-kw aural. Antenna: 500-ft above av. terrain, 151-ft. above ground, 1451-ft. above sea level.

Latitude 64° 54' 42"
Longitude 147° 46' 38"

Transmitter: Ridge approx. 1-mi. N of Farmers Loop Rd., 4.5-mi. from Fairbanks.

Digital Facilities: Channel No. 24 (530-536 MHz). Power: 69-kw max. visual. Antenna: 535-ft above av. terrain, 79-ft. above ground, 1378-ft. above sea level.

Latitude 64° 54' 42"
Longitude 147° 46' 38"

FCC Digital File Number: BPEDT-20000428ADB. Granted: December 13, 2001.

Note: Latitude and longitude coordinates shown are based on the North American Datum of 1927 (NAD 27) as currently required by the Mass Media Bureau of the FCC.

Satellite Earth Station: Harris; Vertex, 8.2-meter Ku-band.

Radio Stations(s): KUAC-FM, 38.0-kw, 89.9 MHz (No. 210), 1,660-ft.

News Services: NPR, APRN, AP.

Ownership: U. of Alaska.

Began Operation: December 22, 1971.

Personnel:

Greg Petrowich, General Manager.

Willy Forgue, Chief Engineer.

Evon Nieman, Fiscal Officer.

Simon Phillips, Program Coordinator.

Gretchen Gordon, Development & Outreach Director.

KTOO-DT
Juneau
Ch. 10

Licensee: Capital Community Broadcasting Inc., 360 Egan Dr., Juneau, AK 99801.

Studio: 360 Egan Dr., Juneau, AK 99801-1746.

Mailing Address: 360 Egan Dr., Juneau, AK 99801.

Phone: 907-586-1670. **Fax:** 907-586-3612.

Email: info@ktoo.org **Web Site:** http://www.ktoo.org

Technical Facilities: Channel No. 10 (192-198 MHz). Authorized power: 1-kw visual, aural. Antenna: Minus 1191-ft above av. terrain, 72-ft. above ground, 121-ft. above sea level.

Latitude 58° 17' 56"
Longitude 134° 24' 07"

Alaska

KAKM
Anchorage
Ch. 7

Licensee: Alaska Public Telecommunications Inc., 3877 University Dr., Anchorage, AK 99508-4668.

Studio: 3877 University Dr., Anchorage, AK 99508.

Mailing Address: 3877 University Dr., Anchorage, AK 99508-4668.

Phone: 907-563-7070. **Fax:** 907-273-9192.

Email: gena@kakm.org **Web Site:** http://www.kakm.org

Technical Facilities: Channel No. 7 (174-180 MHz). Authorized power: 316-kw visual. Antenna: 787-ft above av. terrain, 774-ft. above ground, 889-ft. above sea level.

Latitude 61° 25' 22"
Longitude 149° 52' 20"

Transmitter: Mile 2, Mackenzie Rd.

Digital Facilities: Channel No. 8 (180-186 MHz). Power: visual, aural. Antenna: 787-ft above av. terrain, 774-ft. above ground, 890-ft. above sea level.

Latitude 61° 25' 22"
Longitude 149° 52' 20"

FCC Digital File Number: BMPEDT-20041021AEB. Granted: November 02, 2004.

Note: Latitude and longitude coordinates shown are based on the North American Datum of 1927 (NAD 27) as currently required by the Mass Media Bureau of the FCC.

Satellite Earth Stations: Larcan; Vertex, 8-meter; Andrew, 10-meter.

Ownership: Alaska Public Telecommunications Inc.

Began Operation: May 7, 1975.

Represented (sales): Public Broadcast Marketing Inc.

Represented (legal): Dow, Lohnes & Albertson PLLC.

Personnel:

Paul Stankavich, General Manager.

Frank Mengel, Chief Engineer.

David Yearwood, Director of Finance.

Note: Latitude and longitude coordinates shown are based on the North American Datum of 1927 (NAD 27) as currently required by the Mass Media Bureau of the FCC.

Ownership: Capital Community Broadcasting Inc.

Began Operation: Station operating; no on-air date

Personnel:

Bill Legere, President & General Manager.

James Mahan, Station Manager.

Will Judy, Information Technology Director.

Lise Paradis, Business Manager.

Cheryl Levitt, Development Director.

Mark Thorson, Office Manager.

KTOO-TV Juneau Ch. 3

Licensee: Capital Community Broadcasting Inc., 360 Egan Dr., Juneau, AK 99801-1748.

Studio: 360 Egan Dr., Juneau, AK 99801-1748.

Mailing Address: 360 Egan Dr., Juneau, AK 99801-1748.

Phone: 907-586-1670. **Fax:** 907-586-3612.

Email: iktoo@juneau.com **Web Site:** <http://www.ktoo.org>

Technical Facilities: Channel No. 3 (60-66 MHz). Authorized power: 0.5-kw visual, aural. Antenna: Minus 1060-ft above av. terrain, 202-ft. above ground, 250-ft. above sea level.

Latitude 58° 18' 04"
Longitude 134° 25' 21"

Transmitter: Federal Bldg., 9th & Glacier Ave., Juneau.

Digital Facilities: Channel No. 10 (192-198 MHz). Power: 1-kw visual, aural. Antenna: Minus 1191-ft above av. terrain, 72-ft. above ground, 121-ft. above sea level.

Latitude 58° 17' 56"
Longitude 134° 24' 07"

FCC Digital File Number:

BMPEDT-20040128AKG. Granted: July 07, 2004.

Note: Latitude and longitude coordinates shown are based on the North American Datum of 1927 (NAD 27) as currently required by the Mass Media Bureau of the FCC.

Satellite Earth Station: Vertex, 6.1-meter.

Radio Station(s): KTOO-FM, 2.4-kw, 104.3 MHz (No. 282).

News Service: AP.

Ownership: Capital Community Broadcasting Inc.

Began Operation: October 1, 1978.

Represented (legal): Schwartz, Woods & Miller.

Personnel:

Bill Legere, President & General Manager.

Jim Mahan, Station Manager.

Will Judy, Director of Information Technology.

Lise Paradis, Business Manager.

Cheryl Levitt, Development Director.

Mark Thorson, Office Manager.

Arizona

KAET Phoenix Ch. 8

Licensee: Arizona Board of Regents for Arizona State U., Box 871405, Tempe, AZ 85287.

Studio: Stauffer Hall, B-Wing, Tempe, AZ 85281.

Mailing Address: Arizona State U., Box 871405, Tempe, AZ 85287-1405.

Phones: 480-965-3506; 480-965-8888 (receptionist). **Fax:** 480-965-1000.

Email: kaet@asu.edu **Web Site:** <http://www.kaet.asu.edu>

Technical Facilities: Channel No. 8 (180-186 MHz). Authorized power: 316-kw visual, 47.4-kw aural. Antenna: 1756-ft above av. terrain, 308-ft. above ground, 2953-ft. above sea level.

Latitude 33° 20' 00"
Longitude 112° 03' 49"

Transmitter: South Mountain, 5-mi. S of Phoenix.

Digital Facilities: Channel No. 29 (560-566 MHz). Power: 1000-kw max. visual. Antenna: 1726-ft above av. terrain, 243-ft. above ground, 2927-ft. above sea level.

Latitude 33° 20' 00"
Longitude 112° 03' 49"

FCC Digital File Number:

BMPEDT-20000418AAI. Granted: September 27, 2001.

Note: Latitude and longitude coordinates shown are based on the North American Datum of 1927 (NAD 27) as currently required by the Mass Media Bureau of the FCC.

Multichannel TV Sound: Stereo and separate audio program.

Satellite Earth Stations: Harris; Simulsat, 5-meter; Collins, 10-meter; Microdyne, Collins receivers.

News Service: AP.

Ownership: Board of Regents for Arizona State U.

Began Operation: January 30, 1961.

Represented (legal): Covington & Burling.

Represented (engineering): Hammett & Edison Inc.

Personnel:

Greg Giczi, General Manager.

Beth Vershure, Station Manager.

Mike Philipsen, News Director.

Gilbert Aykroyd, Engineering Manager.

Ray G. Murdock, Business Manager.

Eileen Shuman, Program Manager.

Jillian Robinson, Program Development Manager.

Kelly McCullough, Director, Marketing & Development.

John Menzies, Creative Services Director.

KAET-DT Phoenix Ch. 29

Licensee: Arizona Board of Regents for Arizona State U., Box 871405, Tempe, AZ 85287.

Studio: Stauffer Hall, B-Wing, Tempe, AZ 85281.

Mailing Address: Arizona State U., Box 871405, Tempe, AZ 85287-1405.

Phones: 480-965-3506; 480-965-8888 (receptionist). **Fax:** 480-965-1000.

Email: kaet@asu.edu **Web Site:** <http://www.kaet.asu.edu>

Technical Facilities: Channel No. 29 (560-566 MHz). Authorized power: 1000-kw max. visual. Antenna: 1726-ft above av. terrain, 243-ft. above ground, 2927-ft. above sea level.

Latitude 33° 20' 00"
Longitude 112° 03' 49"

Transmitter: Phoenix South Mountain Park, 7.4-mi. S of Phoenix.

Note: Latitude and longitude coordinates shown are based on the North American Datum of 1927 (NAD 27) as currently required by the Mass Media Bureau of the FCC.

Ownership: Board of Regents for Arizona State U.

Began Operation: April 17, 2001.

Represented (legal): Covington & Burling.

Represented (engineering): Hammett & Edison Inc.

Personnel:

Greg Giczi, General Manager.

Beth Vershure, Station Manager.

Mike Philipsen, News Director.

Gilbert Aykroyd, Engineering Manager.

Ray G. Murdock, Business Manager.

Eileen Shuman, Program Manager.

Jillian Robinson, Program Development Manager.

Kelly McCullough, Director, Marketing & Development.

John Menzies, Creative Services Director.

KDTP Phoenix Ch. 39

Licensee: Community Television Educators Inc., Box 612066, Dallas, TX 75261.

Studio: 12879 W. Lewis St., Avondale, AZ 85323.

Mailing Address: 12879 W. Lewis St., Avondale, AZ 85323.

Phone: 800-457-5534.

Web Site: <http://www.daystar.tv>

Technical Facilities: Channel No. 39 (320-626 MHz). Authorized power: 1065-kw max. visual. Antenna: 3091-ft above av. terrain, 92-ft. above ground, 4524-ft. above sea level.

Latitude 33° 16' 24"
Longitude 112° 16' 48"

Transmitter: 2-mi. NE of Orotillo Rd., Estrella Mountain.

Digital Facilities: Channel No. 39 (320-626 MHz). Power: 50-kw max. visual. Antenna: 1611-ft above av. terrain, 82-ft. above ground, 2739-ft. above sea level.

Latitude 33° 20' 01"
Longitude 112° 03' 44"

FCC Digital File Number:

BPEDT-20000501AHL. Granted: September 28, 2001.

Note: Latitude and longitude coordinates shown are based on the North American Datum of 1927 (NAD 27) as currently required by the Mass Media Bureau of the FCC.

Ownership: Community Television Educators Inc.

Began Operation: January 2, 2001.

Personnel:

Brenda Crawford, General Manager.

Ron Taylor, Chief Engineer.

KUAS-DT Tucson Ch. 28

Licensee: Arizona Board of Regents, U. of Arizona, Room 255, Modern Languages Bldg., Tucson, AZ 85721.

Studio: Modern Languages Bldg., U. of Arizona, Tucson, AZ 85721.

Mailing Address: U. of Arizona, Modern Languages Building, Tucson, AZ 85721.

Phone: 520-621-5828. **Fax:** 520-621-3360.

Email: azillustrated@kuat.arizona.edu **Web Site:** <http://www.kuat.org>

Technical Facilities: Channel No. 28 (554-560 MHz). Authorized power: 50-kw max. visual, aural. Antenna: 584-ft above av. terrain, 31-ft. above ground, 3129-ft. above sea level.

Latitude 32° 12' 53"
Longitude 111° 00' 21"

Note: Latitude and longitude coordinates shown are based on the North American Datum of 1927 (NAD 27) as currently required by the Mass Media Bureau of the FCC.

Ownership: U. of Arizona.

Began Operation: October 1, 2002.

Personnel:

Jack Parris, General Manager.

David Ross, General Manager, Technical Services.

Martin Camacho, Business Development Specialist.

Hector Gonzalez, News Director.

John Anderson, Chief Engineer.

Lee Gilbert, Business Manager.

Rudy Casillas, Assistant General Manager & Program Manager.

Melissa Hays, Assistant General Manager & Development Manager.

Fran Sherlock, Production Manager.

Mike Serres, Assistant General Manager & Creative Services Director.

KUAS-TV
Tucson
Ch. 27

Licensee: Arizona Board of Regents, Room 255, Modern Languages Bldg., U. of Arizona, Tucson, AZ 85721.

Studio: Modern Languages Bldg., U. of Arizona, Tucson, AZ 85721.

Mailing Address: U. of Arizona, Modern Languages Bldg., Tucson, AZ 85721.

Phone: 520-621-5828. **Fax:** 520-621-3360.

Email: azillustrated@kuat.arizona.edu **Web Site:** http://www.kuat.org

Technical Facilities: Channel No. 27 (548-554 MHz). Authorized power: 30.2-kw max. visual, 3-kw aural. Antenna: 584-ft above av. terrain, 31-ft. above ground, 3129-ft. above sea level.

Latitude 32° 12' 53"
Longitude 111° 00' 21"

Transmitter: Tumamoc Hill, Tucson.

Digital Facilities: Channel No. 28 (554-560 MHz). Power: 50-kw max. visual, aural. Antenna: 584-ft above av. terrain, 31-ft. above ground, 3129-ft. above sea level.

Latitude 32° 12' 53"
Longitude 111° 00' 21"

FCC Digital File Number: BMPEDT-20020326ABG. Granted: November 18, 2002.

Note: Latitude and longitude coordinates shown are based on the North American Datum of 1927 (NAD 27) as currently required by the Mass Media Bureau of the FCC.

Ownership: U. of Arizona.

Began Operation: July 18, 1988.

Represented (legal): Dow, Lohnes & Albertson PLLC.

Represented (engineering): Hammett & Edison Inc.

Personnel:

Jack Parris, General Manager.

David Ross, General Manager, Technical Services.

Martin Camacho, Business Development Specialist.

Hector Gonzalez, News Director.

John Anderson, Chief Engineer.

Lee Gilbert, Business Manager.

Rudy Casillas, Assistant General Manager & Program Manager.

Melissa Hays, Assistant General Manager & Development Manager.

Fran Sherlock, Production Manager.

Mike Serres, Assistant General Manager & Creative Services Director.

KUAT-DT
Tucson
Ch. 30

Licensee: Arizona Board of Regents, U. of Arizona, Room 222, Modern Languages Bldg., Tucson, AZ 85721.

Studio: Modern Languages Bldg., U. of Arizona, Tucson, AZ 85721.

Mailing Address: Modern Languages Building, U. of Arizona, Tucson, AZ 85721.

Phone: 520-621-5828. **Fax:** 520-621-3360.

Email: janderson@kuat.arizona.edu **Web Site:** http://www.kuat.org

Technical Facilities: Channel No. 30 (566-572 MHz). Authorized power: 667.5-kw max. visual. Antenna: 3583-ft above av. terrain, 163-ft. above ground, 8698-ft. above sea level.

Latitude 32° 24' 55"
Longitude 110° 42' 51"

Note: Latitude and longitude coordinates shown are based on the North American Datum of 1927 (NAD 27) as currently required by the Mass Media Bureau of the FCC.

Ownership: U. of Arizona.

Began Operation: Station operating; no on-air date

Personnel:

Jack Parris, General Manager.

David Ross, General Manager, Technical Services.

Martin Camacho, Business Development Specialist.

Hector Gonzalez, News Director.

John Anderson, Chief Engineer.

Lee Gilbert, Business Manager.

Rudy Casillas, Assistant General Manager & Program Manager.

Melissa Hays, Assistant General Manager & Development Manager.

Fran Sherlock, Production Manager.

Mike Serres, Assistant General Manager & Creative Services Director.

Digital Facilities: Channel No. 30 (566-572 MHz). Power: 667.5-kw max. visual. Antenna: 3583-ft above av. terrain, 163-ft. above ground, 8698-ft. above sea level.

Latitude 32° 24' 55"
Longitude 110° 42' 51"

FCC Digital File Number:

BPEDT-20000428ACY. Granted: August 03, 2001.

Note: Latitude and longitude coordinates shown are based on the North American Datum of 1927 (NAD 27) as currently required by the Mass Media Bureau of the FCC.

Multichannel TV Sound: Stereo only.

Satellite Earth Station: Collins, 10-meter; Scientific-Atlanta, Rockwell receivers.

AM Affiliate: KUAT, 50-kw, 1550 kHz.

Radio Stations(s): KUAT-FM, 12.5-kw, 90.5 MHz (No. 213), 3580-ft., KUAZ-FM, 89.1 MHz.

Ownership: U. of Arizona. Dr. Peter Likins, Pres.

Began Operation: March 8, 1959.

Represented (legal): Dow, Lohnes & Albertson PLLC.

Represented (engineering): Hammett & Edison Inc.

Personnel:

Jack Parris, General Manager.

David Ross, General Manager, Technical Services.

Martin Camacho, Business Development Specialist.

Hector Gonzalez, News Director.

John Anderson, Chief Engineer.

Lee Gilbert, Business Manager.

Rudy Casillas, Assistant General Manager & Program Manager.

Melissa Hays, Assistant General Manager & Development Manager.

Fran Sherlock, Production Manager.

Mike Serres, Assistant General Manager & Creative Services Director.

Technical Facilities: Channel No. 9 (186-192 MHz). Authorized power: 316-kw visual, 31.6-kw aural. Antenna: 1066-ft above av. terrain, 1110-ft. above ground, 1340-ft. above sea level.

Latitude 33° 54' 26"
Longitude 93° 06' 46"

Holds CP for change to 1048-ft above av. terrain, 1024-ft. above ground, 1262-ft. above sea level; BPET-20030509AAG.

Digital Facilities: Channel No. 13 (210-216 MHz). Power: 7.3-kw visual. Antenna: 1048-ft above av. terrain, 1024-ft. above ground, 1262-ft. above sea level.

Latitude 33° 54' 26"
Longitude 93° 06' 46"

FCC Digital File Number:

BMPEDT-20030509AAF. Granted: July 22, 2003.

Note: Latitude and longitude coordinates shown are based on the North American Datum of 1927 (NAD 27) as currently required by the Mass Media Bureau of the FCC.

News Service: PBS.

Ownership: Arkansas ETV Commission.

Began Operation: October 2, 1976.

Represented (legal): Dow, Lohnes & Albertson PLLC.

Personnel:

Allen Weatherly, Executive Director.

Robert Bland, Operations Director.

Tony Brooks, Deputy Director.

Gary Schultz, Director of Engineering.

Donna Smith, Finance & Administration Director.

Kathy Atkinson, Program Director.

Mona Dixon, Development Director.

Carole Adornetto, Production Director.

Mike McCullars, Research & Special Projects Director.

Kathleen Stafford, Learning Services Director.

Ron Johnson, Communications Director.

Kevin Lewis, Informational Technology Director.

Arkansas

KUAT-TV
Tucson
Ch. 6

Licensee: Arizona Board of Regents, Room 222, Modern Languages Bldg., U. of Arizona, Tucson, AZ 85721.

Studio: Modern Languages Bldg., U. of Arizona, Tucson, AZ 85721.

Mailing Address: U. of Arizona, Modern Languages Building, Tucson, AZ 85721.

Phone: 520-621-5828. **Fax:** 520-621-3360.

Email: azillustrated@kuat.arizona.edu **Web Site:** http://www.kuat.org

Technical Facilities: Channel No. 6 (82-88 MHz). Authorized power: 33.9-kw visual. Antenna: 3612-ft above av. terrain, 192-ft. above ground, 8727-ft. above sea level.

Latitude 32° 24' 55"
Longitude 110° 42' 52"

KETG
Arkadelphia
Ch. 9

Licensee: Arkansas ETV Commission, 350 S. Donaghey St., Box 1250, Conway, AR 72033.

Studio: 350 S. Donaghey Ave., Conway, AR 72034.

Mailing Address: Box 1250, Conway, AR 72033.

Phones: 501-682-2386; 501-450-1727. **Fax:** 501-682-4122.

Email: gschultz@aetn.org **Web Site:** http://www.aetn.org

KETG-DT
Arkadelphia
Ch. 13

Licensee: Arkansas ETV Commission, Box 1250, Conway, AR 72033.

Studio: 350 S. Donaghey Ave., Conway, AR 72034.

Mailing Address: Box 1250, Conway, AR 72033.

Phones: 501-682-2386; 501-450-1727. **Fax:** 501-682-4122.

Email: gschultz@aetn.org **Web Site:** http://www.aetn.org

Technical Facilities: Channel No. 13 (210-216 MHz). Authorized power: 7.3-kw visual. Antenna: 1048-ft above av. terrain, 1024-ft. above ground, 1262-ft. above sea level.

Latitude 33° 54' 26"
Longitude 93° 06' 46"

Note: Latitude and longitude coordinates shown are based on the North American Datum of 1927 (NAD 27) as currently required by the Mass Media Bureau of the FCC.

Ownership: Arkansas ETV Commission.

Began Operation: June 1, 2004.

Personnel:

- Allen Weatherly**, Executive Director.
- Tony Brooks**, Deputy Director.
- Robert Bland**, Operations Director.
- Gary Schultz**, Director of Engineering.
- Donna Smith**, Finance & Administration Director.
- Kathy Atkinson**, Program Director.
- Carole Adornetto**, Production Director.
- Mike McCullars**, Research & Special Projects Director.
- Mona Dixon**, Development Director.
- Kathleen Stafford**, Learning Services Director.
- Ron Johnson**, Communications Director.
- Kevin Lewis**, Informational Technology Director.

**KAFT
Fayetteville
Ch. 13**

Licensee: Arkansas ETV Commission, Box 1250, Conway, AR 72033.

Studio: 350 S. Donaghey St., Conway, AR 72034.

Mailing Address: Box 1250, Conway, AR 72033.

Phones: 501-682-2386; 501-450-1727. **Fax:** 501-682-4122.

Email: gschultz@aetn.org **Web Site:** http://www.aetn.org

Technical Facilities: Channel No. 13 (210-216 MHz). Authorized power: 316-kw visual, 31.6-kw aural. Antenna: 1680-ft above av. terrain, 1138-ft. above ground, 3449-ft. above sea level.

Latitude	35°	48'	53"
Longitude	94°	01'	41"

Holds CP for change to 1644-ft above av. terrain, 1065-ft. above ground, 3376-ft. above sea level; BPET-20030509AAE.

Digital Facilities: Channel No. 9 (186-192 MHz). Power: 19-kw visual, aural. Antenna: 1644-ft above av. terrain, 1065-ft. above ground, 3375-ft. above sea level.

Latitude	35°	48'	53"
Longitude	94°	01'	41"

FCC Digital File Number: BNPEDT-20031003ACC. Granted: February 10, 2004.

Note: Latitude and longitude coordinates shown are based on the North American Datum of 1927 (NAD 27) as currently required by the Mass Media Bureau of the FCC.

News Service: PBS.

Ownership: Arkansas ETV Commission.

Began Operation: September 18, 1976.

Represented (legal): Dow, Lohnes & Albertson PLLC.

Personnel:

- Allen Weatherly**, Executive Director.
- Tony Brooks**, Deputy Director.
- Robert Bland**, Operations Director.
- Gary Schultz**, Director of Engineering.
- Donna Smith**, Finance & Administration Director.
- Kathy Atkinson**, Program Director.
- Mona Dixon**, Development Director.
- Carole Adornetto**, Production Director.
- Mike McCullars**, Research & Special Projects Director.
- Kathleen Stafford**, Learning Services Director.
- Ron Johnson**, Communications Director.
- Kevin Lewis**, Informational Technology Director.

**KAFT-DT
Fayetteville
Ch. 9**

Licensee: Arkansas ETV Commission, Box 1250, Conway, AR 72033.

Studio: 350 S. Donaghey Ave., Conway, AR 72034.

Mailing Address: Box 1250, Conway, AR 72033.

Phones: 501-682-2386; 501-450-1727. **Fax:** 501-682-4122.

Email: gschultz@aetn.org **Web Site:** http://www.aetn.org

Technical Facilities: Channel No. 9 (186-192 MHz). Authorized power: 19-kw visual, aural. Antenna: 1644-ft above av. terrain, 1065-ft. above ground, 3375-ft. above sea level.

Latitude	35°	48'	53"
Longitude	94°	01'	41"

Note: Latitude and longitude coordinates shown are based on the North American Datum of 1927 (NAD 27) as currently required by the Mass Media Bureau of the FCC.

Ownership: Arkansas ETV Commission.

Began Operation: May 18, 2004.

Personnel:

- Allen Weatherly**, Executive Director.
- Tony Brooks**, Deputy Director.
- Robert Bland**, Operations Director.
- Gary Schultz**, Director of Engineering.
- Donna Smith**, Finance & Administration Director.
- Kathy Atkinson**, Program Director.
- Mona Dixon**, Development Director.
- Carole Adornetto**, Production Director.
- Mike McCullars**, Research & Special Projects Director.
- Kathleen Stafford**, Learning Services Director.
- Ron Johnson**, Communications Director.
- Kevin Lewis**, Informational Technology Director.

**KTEJ
Jonesboro
Ch. 19**

Licensee: Arkansas ETV Commission, Box 1250, Conway, AR 72033.

Studio: 350 S. Donaghey St., Conway, AR 72034.

Mailing Address: Box 1250, Conway, AR 72033.

Phones: 501-682-2386; 501-450-1727. **Fax:** 501-682-4122.

Email: gschultz@aetn.org **Web Site:** http://www.aetn.org

Technical Facilities: Channel No. 19 (500-506 MHz). Authorized power: 1232-kw max. visual, 123-kw aural. Antenna: 1020-ft above av. terrain, 945-ft. above ground, 1345-ft. above sea level.

Latitude	35°	54'	14"
Longitude	90°	46'	14"

Holds CP for change to 1230-kw max. visual, 1018-ft above av. terrain, 933-ft. above ground, 1313-ft. above sea level; BPET-20030509AAD.

Digital Facilities: Channel No. 20 (506-512 MHz). Power: 50-kw max. visual. Antenna: 1018-ft above av. terrain, 933-ft. above ground, 1313-ft. above sea level.

Latitude	35°	54'	14"
Longitude	90°	46'	14"

FCC Digital File Number: BNPEDT-20030509AAO. Granted: June 06, 2003.

Note: Latitude and longitude coordinates shown are based on the North American Datum of 1927 (NAD 27) as currently required by the Mass Media Bureau of the FCC.

News Service: PBS.

Ownership: Arkansas ETV Commission.

Began Operation: May 1, 1976.

Represented (legal): Dow, Lohnes & Albertson PLLC.

Personnel:

- Allen Weatherly**, Executive Director.
- Tony Brooks**, Deputy Director.
- Robert Bland**, Operations Director.
- Gary Schultz**, Director of Engineering.
- Donna Smith**, Finance & Administration Director.
- Kathy Atkinson**, Program Director.
- Mona Dixon**, Development Director.
- Carole Adornetto**, Production Manager.
- Mike McCullars**, Research & Special Projects Director.
- Kathleen Stafford**, Learning Services Director.
- Ron Johnson**, Communications Director.
- Kevin Lewis**, Information Technology Director.

**KTEJ-DT
Jonesboro
Ch. 20**

Licensee: Arkansas ETV Commission, Box 1250, Conway, AR 72033.

Studio: 350 S. Donaghey St., Conway, AR 72034.

Mailing Address: Box 1250, Conway, AR 72033.

Phones: 501-682-2386; 501-450-1727. **Fax:** 501-682-4122.

Email: gschultz@aetn.org **Web Site:** http://www.aetn.org

Technical Facilities: Channel No. 20 (506-512 MHz). Authorized power: 50-kw max. visual. Antenna: 1018-ft above av. terrain, 933-ft. above ground, 1313-ft. above sea level.

Latitude	35°	54'	14"
Longitude	90°	46'	14"

Note: Latitude and longitude coordinates shown are based on the North American Datum of 1927 (NAD 27) as currently required by the Mass Media Bureau of the FCC.

Ownership: Arkansas ETV Commission.

Began Operation: Station operating; no on-air date

Personnel:

- Allen Weatherly**, Executive Director.
- Tony Brooks**, Deputy Director.
- Robert Bland**, Operations Director.
- Gary Schultz**, Director of Engineering.
- Donna Smith**, Finance & Administration Director.
- Kathy Atkinson**, Program Director.
- Mona Dixon**, Development Director.
- Carole Adornetto**, Production Manager.
- Mike McCullars**, Research & Special Projects Director.
- Kathleen Stafford**, Learning Services Director.
- Ron Johnson**, Communications Director.
- Kevin Lewis**, Information Technology Director.

**KETS
Little Rock
Ch. 2**

Licensee: Arkansas ETV Commission, Box 1250, Conway, AR 72033.

Studio: 350 S. Donaghey Ave., Conway, AR 72034.

Mailing Address: Box 1250, Conway, AR 72033.

Phones: 501-682-2386; 501-450-1727. **Fax:** 501-682-4122.

Email: gschultz@aetn.org **Web Site:** http://www.aetn.org

Technical Facilities: Channel No. 2 (54-60 MHz). Authorized power: 100-kw visual, 10-kw aural. Antenna: 1781-ft above av. terrain, 1775-ft. above ground, 2047-ft. above sea level.

Latitude	34°	28'	23"
Longitude	92°	12'	11"

Transmitter: U.S. Hwy. 65, 2-mi. N of Redfield.

Digital Facilities: Channel No. 5 (76-82 MHz). Power: 2.1-kw visual, aural. Antenna: 1798-ft above av. terrain, 1732-ft. above ground, 2070-ft. above sea level.

Latitude 34° 26' 31"
Longitude 92° 13' 03"

FCC Digital File Number:

BMPEDT-20030509AAQ. Granted: June 02, 2003.

Note: Latitude and longitude coordinates shown are based on the North American Datum of 1927 (NAD 27) as currently required by the Mass Media Bureau of the FCC.

News Service: PBS.

Ownership: Arkansas ETV Commission.

Began Operation: December 4, 1966.

Represented (legal): Dow, Lohnes & Albertson PLLC.

Personnel:

Allen Weatherly, Executive Director.

Tony Brooks, Deputy Director.

Robert Bland, Operations Director.

Gary Schultz, Director of Engineering.

Donna Smith, Finance & Administration Director.

Kathy Atkinson, Program Director.

Mona Dixon, Development Director.

Carole Adornetto, Production Director.

Mike McCullars, Research & Special Projects Director.

Kathleen Stafford, Learning Services Director.

Ron Johnson, Communications Director.

Kevin Lewis, Informational Technology Director.

KETS-DT

**Little Rock
Ch. 5**

Licensee: Arkansas ETV Commission, Box 1250, Conway, AR 72033.

Studio: 350 S. Donaghey Ave., Conway, AR 72034.

Mailing Address: Box 1250, Conway, AR 72033.

Phones: 501-682-2386; 501-450-1727. **Fax:** 501-682-4122.

Email: gschultz@aetn.org **Web Site:** http://www.aetn.org

Technical Facilities: Channel No. 5 (76-82 MHz). Authorized power: 2.1-kw visual, aural. Antenna: 1798-ft above av. terrain, 1732-ft. above ground, 2070-ft. above sea level.

Latitude 34° 26' 31"
Longitude 92° 13' 03"

Note: Latitude and longitude coordinates shown are based on the North American Datum of 1927 (NAD 27) as currently required by the Mass Media Bureau of the FCC.

Ownership: Arkansas ETV Commission.

Began Operation: May 27, 2004.

Personnel:

Allen Weatherly, Executive Director.

Tony Brooks, Deputy Director.

Robert Bland, Operations Director.

Gary Schultz, Director of Engineering.

Donna Smith, Finance & Administration Director.

Kathy Atkinson, Program Director.

Mona Dixon, Development Director.

Carole Adornetto, Production Director.

Mike McCullars, Research & Special Projects Director.

Kathleen Stafford, Learning Services Director.

Ron Johnson, Communications Director.

Kevin Lewis, Informational Technology Director.

**KEMV
Mountain View
Ch. 6**

Licensee: Arkansas ETV Commission, Box 1250, Conway, AR 72033.

Studio: 350 S. Donaghey Ave., Conway, AR 72034.

Mailing Address: Box 1250, Conway, AR 72033.

Phones: 501-682-2386; 501-450-1727. **Fax:** 501-682-4122.

Email: gschultz@aetn.org **Web Site:** http://www.aetn.org

Technical Facilities: Channel No. 6 (82-88 MHz). Authorized power: 100-kw visual, 10-kw aural. Antenna: 1390-ft above av. terrain, 995-ft. above ground, 2515-ft. above sea level.

Latitude 35° 48' 47"
Longitude 92° 17' 24"

Transmitter: 1.5-mi. NNE of Fox.

Digital Facilities: Channel No. 13 (210-216 MHz). Power: 20-kw visual. Antenna: 1336-ft above av. terrain, 889-ft. above ground, 2409-ft. above sea level.

Latitude 35° 48' 47"
Longitude 92° 17' 24"

FCC Digital File Number:

BMPEDT-20030509AAP. Granted: June 02, 2003.

Note: Latitude and longitude coordinates shown are based on the North American Datum of 1927 (NAD 27) as currently required by the Mass Media Bureau of the FCC.

News Service: PBS.

Ownership: Arkansas ETV Commission.

Began Operation: November 16, 1980.

Represented (legal): Dow, Lohnes & Albertson PLLC.

Personnel:

Allen Weatherly, Executive Director.

Tony Brooks, Deputy Director.

Robert Bland, Operations Director.

Gary Schultz, Director of Engineering.

Donna Smith, Finance & Administration Director.

Kathy Atkinson, Program Director.

Mona Dixon, Development Director.

Carole Adornetto, Production Director.

Mike McCullars, Research & Special Projects Director.

Kathleen Stafford, Learning Services Director.

Ron Johnson, Communications Director.

Kevin Lewis, Informational Technology Director.

**KEMV-DT
Mountain View
Ch. 13**

Grantee: Arkansas ETV Commission, Box 1250, Conway, AR 72033.

Studio: 350 S. Donaghey Ave., Conway, AR 72034.

Mailing Address: Box 1250, Conway, AR 72033.

Phones: 501-682-2386; 501-450-1727. **Fax:** 501-682-4122.

Email: gschultz@aetn.org **Web Site:** http://www.aetn.com

Technical Facilities: Channel No. 13 (210-216 MHz). Authorized power: 20-kw visual. Antenna: 1336-ft above av. terrain, 889-ft. above ground, 2409-ft. above sea level.

Latitude 35° 48' 47"
Longitude 92° 17' 24"

Note: Latitude and longitude coordinates shown are based on the North American Datum of 1927 (NAD 27) as currently required by the Mass Media Bureau of the FCC.

Ownership: Arkansas ETV Commission.

Began Operation: May 20, 2004.

Personnel:

Allen Weatherly, Executive Director.

Tony Brooks, Deputy Director.

Robert Bland, Operations Director.

Gary Schultz, Director of Engineering.

Donna Smith, Finance & Administration Director.

Kathy Atkinson, Program Director.

Mona Dixon, Development Director.

Carole Adornetto, Production Director.

Mike McCullars, Research & Special Projects Director.

Kathleen Stafford, Learning Services Director.

Ron Johnson, Communications Director.

Kevin Lewis, Informational Technology Director.

Studio: 3119 S. Central Ave., Ceres, CA 95307.

Mailing Address: Box 4116, Modesto, CA 95352.

Phones: 209-522-3229; 209-538-4130. **Fax:** 209-538-2795.

Email: kbsv@aol.com **Web Site:** http://www.betnahrain.org/kbsv/kbsv.htm

Technical Facilities: Channel No. 23 (524-530 MHz). Authorized power: 15-kw max. visual. Antenna: 154-ft above av. terrain, 157-ft. above ground, 246-ft. above sea level.

Latitude 37° 35' 21"
Longitude 120° 57' 23"

Transmitter: 3111 S. Central Ave., Ceres.

Digital Facilities: Channel No. 15 (476-482 MHz). Power: 18.7-kw max. visual, aural. Antenna: 495-ft above av. terrain, 49-ft. above ground, 1138-ft. above sea level.

Latitude 37° 29' 34"
Longitude 121° 13' 29"

FCC Digital File Number:

BMPEDT-20041203AAA. Granted: December 15, 2004.

Note: Latitude and longitude coordinates shown are based on the North American Datum of 1927 (NAD 27) as currently required by the Mass Media Bureau of the FCC.

Ownership: BET-NAHRAIN Inc.

Began Operation: April 14, 1996.

Personnel:

Sargon Dadesho, General Manager.

Shemiran Daniali, Vice President.

Richard Green, Chief Engineer.

Lena Lazar, Secretary.

KBSV-DT

**Ceres
Ch. 15**

Grantee: BET-NAHRAIN Inc., Box 4116, Modesto, CA 95352.

Studio: 3119 S. Central Ave., Ceres, CA 95307.

Mailing Address: Box 4116, Modesto, CA 95352.

Phones: 209-522-3229; 209-538-4130. **Fax:** 209-538-2795.

Email: kbsv@aol.com **Web Site:** http://www.betnahrain.org/kbsv/kbsv.htm

Technical Facilities: Channel No. 15 (476-482 MHz). Authorized power: 18.7-kw max. visual, aural. Antenna: 495-ft above av. terrain, 49-ft. above ground, 1138-ft. above sea level.

Latitude 37° 29' 34"
Longitude 121° 13' 29"

Note: Latitude and longitude coordinates shown are based on the North American Datum of 1927 (NAD 27) as currently required by the Mass Media Bureau of the FCC.

Ownership: BET-NAHRAIN Inc.

Began Operation: Station operating; no on-air date

Personnel:

Sargon Dadesho, General Manager.

California

**KBSV
Ceres
Ch. 23**

Licensee: BET-NAHRAIN Inc., Box 4116, Modesto, CA 95352.

Shemiran Daniali, Vice President.

Richard Green, Chief Engineer.

Lena Lazar, Secretary.

KRCB Cotati Ch. 22

Licensee: Rural California Broadcasting Corp., 5850 LaBath Ave., Rohnert Park, CA 94928.

Studio: 5850 LaBath Ave., Rohnert Park, CA 94928.

Mailing Address: 5850 LaBath Ave., Rohnert Park, CA 94928.

Phone: 707-585-8522. **Fax:** 707-585-1363.

Email: viewer@krcb.org **Web Site:** http://www.krcb.org

Technical Facilities: Channel No. 22 (518-524 MHz). Authorized power: 67.6-kw max. visual, aural. Antenna: 2034-ft above av. terrain, 187-ft. above ground, 2638-ft. above sea level.

Latitude 38° 20' 54"
Longitude 122° 34' 37"

Holds CP for change to 62.8-kw max. visual, 2060-ft above av. terrain, 186-ft. above ground, 2625-ft. above sea level lat. 38° 20' 54", long. 122° 34' 38"; BPET-20040803AAZ.

Digital Facilities: Channel No. 23 (524-530 MHz). Power: 110-kw max. visual, aural. Antenna: 2060-ft above av. terrain, 186-ft. above ground, 2625-ft. above sea level.

Latitude 38° 20' 54"
Longitude 122° 34' 38"

FCC Digital File Number:

BMPEDT-20040803AAY. Granted: November 12, 2004.

Note: Latitude and longitude coordinates shown are based on the North American Datum of 1927 (NAD 27) as currently required by the Mass Media Bureau of the FCC.

Satellite Earth Station: Acrodyne; SatCom, 7-meter C-band; Scientific-Atlanta receivers.

Ownership: Rural California Broadcasting Corp.

Began Operation: December 2, 1984.

Personnel:

Nancy Dobbs, President & Chief Executive Officer.

Steve Marvin, Program & Production Manager.

Suzi LeBaron, Sales Manager.

Larry Stratton, Chief Engineer.

KRCB-DT Cotati Ch. 23

Grantee: Rural California Broadcasting Corp., 5850 LaBath Ave., Rohnert Park, CA 94928.

Studio: 5850 LaBath Ave., Rohnert Park, CA 94928.

Mailing Address: 5850 LaBath Ave., Rohnert Park, CA 94928.

Phone: 707-585-8522. **Fax:** 707-585-1363.

Email: viewer@krcb.org **Web Site:** http://www.krcb.org

Technical Facilities: Channel No. 23 (524-530 MHz). Authorized power: 110-kw max. visual, aural. Antenna: 2060-ft above av. terrain, 186-ft. above ground, 2625-ft. above sea level.

Latitude 38° 20' 54"
Longitude 122° 34' 38"

Note: Latitude and longitude coordinates shown are based on the North American Datum of 1927 (NAD 27) as currently required by the Mass Media Bureau of the FCC.

Ownership: Rural California Broadcasting Corp.

Began Operation: Station operating under Special Temporary Authority at 4.7-kw max. visual; no on-air date

Personnel:

Nancy Dobbs, President & Chief Executive Officer.

KEET Eureka Ch. 13

Licensee: Redwood Empire Public TV Inc., Box 13, Eureka, CA 95502-0013.

Studio: 7246 Humboldt Hill Rd., Eureka, CA 95503.

Mailing Address: Box 13, Eureka, CA 95502-0013.

Phone: 707-445-0813. **Fax:** 707-445-8977.

Email: letters@keet-tv.org **Web Site:** http://www.keet.org

Technical Facilities: Channel No. 13 (210-216 MHz). Authorized power: 182-kw visual, aural. Antenna: 1804-ft above av. terrain, 420-ft. above ground, 3071-ft. above sea level.

Latitude 40° 43' 38"
Longitude 123° 58' 16"

Holds CP for change to 1803-ft above av. terrain, 419-ft. above ground, 3072-ft. above sea level lat. 40° 43' 38.9", long. 123° 58' 16"; BPET-20041101AHG.

Digital Facilities: Channel No. 11 (198-204 MHz). Power: 40-kw visual. Antenna: 1803-ft above av. terrain, 419-ft. above ground.

Latitude 40° 43' 38.9"
Longitude 123° 58' 17.0"

FCC Digital File Number:

BPEDT-20000424AAB. Granted: April 09, 2001.

Note: Latitude and longitude coordinates shown are based on the North American Datum of 1927 (NAD 27) as currently required by the Mass Media Bureau of the FCC.

Multichannel TV Sound: Stereo and separate audio program.

Satellite Earth Stations: NEC; Winegard, 3.5-meter KC-band; Vertex, 4.5-meter Ku-band; Collins receivers.

Ownership: Redwood Empire Public TV Inc.

Began Operation: April 14, 1969.

Personnel:

Ronald Schoenherr, Executive Director.

Karen Barnes, Assistant Manager & Programming Director.

Bobbi Welch, Underwriting & Business Support.

Joel M. Householter, Engineering Director.

Leslie Douglas, Business Manager.

Claire Reynolds, Community Relations & Outreach.

Seth Frankel, Production Manager.

Therese Buck, Traffic Manager.

KEET-DT Eureka Ch. 11

Grantee: Redwood Empire Public TV Inc., Box 13, Eureka, CA 95502-0013.

Studio: 7246 Humboldt Hill Rd., Eureka, CA 95503.

Mailing Address: Box 13, Eureka, CA 95502-0013.

Phone: 707-445-0813. **Fax:** 707-445-8977.

Email: letters@keet-tv.org **Web Site:** http://www.keet.org

Technical Facilities: Channel No. 11 (198-204 MHz). Authorized power: 40-kw visual. Antenna: 1803-ft above av. terrain, 419-ft. above ground.

Latitude 40° 43' 38.9"
Longitude 123° 58' 17.0"

Note: Latitude and longitude coordinates shown are based on the North American Datum of 1927 (NAD 27) as currently required by the Mass Media Bureau of the FCC.

Ownership: Redwood Empire Public TV Inc.

Began Operation: Station operating under Special Temporary Authority at 18-kw visual; no on-air date

Personnel:

Ron Schoenherr, Executive Director.

Bobbi Welch, Underwriting & Business Support.

Joel Householter, Engineering Director.

Leslie Douglas, Business Manager.

Karen Barnes, Programming Director & Assistant Manager.

Claire Reynolds, Community Relations & Outreach.

Seth Frankel, Production Director.

Therese Buck, Traffic Manager.

KVPT Fresno Ch. 18

Licensee: Valley Public Television Inc., 1544 Van Ness Ave., Fresno, CA 93721.

Studio: 1544 Van Ness Ave., Fresno, CA 93721.

Mailing Address: 1544 Van Ness Ave., Fresno, CA 93721.

Phone: 559-266-1800. **Fax:** 559-650-1880.

Email: info@kvpt.org **Web Site:** http://www.kvpt.org

Technical Facilities: Channel No. 18 (494-500 MHz). Authorized power: 562-kw max. visual, 112-kw aural. Antenna: 2220-ft above av. terrain, 245-ft. above ground, 3641-ft. above sea level.

Latitude 36° 44' 45"
Longitude 119° 16' 52"

Transmitter: Bear Mountain, 28-mi. E of Fresno.

Digital Facilities: Channel No. 40 (626-632 MHz). Power: 250-kw max. visual. Antenna: 2290-ft above av. terrain, 220-ft. above ground.

Latitude 36° 44' 45.0"
Longitude 119° 16' 51.6"

FCC Digital File Number:

BPEDT-20000425AAG. Granted: February 01, 2001.

Note: Latitude and longitude coordinates shown are based on the North American Datum of 1927 (NAD 27) as currently required by the Mass Media Bureau of the FCC.

Multichannel TV Sound: Stereo only.

Satellite Earth Station: Comark; Andrew, 10-meter C-band; Standard Communications receivers.

Ownership: Valley Public Television Inc.

Began Operation: April 10, 1977.

Represented (legal): Fletcher, Heald & Hildreth PLC.

Personnel:

Colin Dougherty, General Manager.

Paula Castadio, Station Manager.

Rodger Hixon, Chief Engineer.

Phyllis Brotherton, Finance Director.

Bob Tyrcha, Production Director.

Jerry Lee, Communications Director.

Deborah Sanders, Traffic & Continuity Director.

Eva Torres, Development Director.

KVPT-DT Fresno Ch. 40

Licensee: Valley Public Television Inc., 1544 Van Ness Ave., Fresno, CA 93721.

Studio: 1544 Van Ness Ave., Fresno, CA 93721.

Mailing Address: 1544 Van Ness Ave., Fresno, CA 93721.

Phone: 559-266-1800. **Fax:** 559-650-1880.

Email: info@kvpt.org **Web Site:** http://www.kvpt.org

Technical Facilities: Channel No. 40 (626-632 MHz). Authorized power: 250-kw max. visual. Antenna: 2290-ft above av. terrain, 220-ft. above ground.

Latitude 36° 44' 45.0"
Longitude 119° 16' 51.6"

Note: Latitude and longitude coordinates shown are based on the North American Datum of 1927 (NAD 27) as currently required by the Mass Media Bureau of the FCC.

Ownership: Valley Public Television Inc.

Began Operation: September 1, 2004.

Personnel:

Colin Dougherty, General Manager.
Paula Castadio, Station Manager.

KOCE-DT
Huntington Beach
Ch. 48

Licensee: KOCE-TV Foundation, 15751 Gothard St., Huntington Beach, CA 92647.

Studio: 15751 Gothard St., Huntington Beach, CA 92647.

Mailing Address: 15751 Gothard St., Box 2476, Huntington Beach, CA 92647.

Phone: 714-895-5623. **Fax:** 714-895-0852.

Email: program@koce.org **Web Site:** http://www.koce.org

Technical Facilities: Channel No. 48 (674-680 MHz). Authorized power: 1000-kw max. visual, aural. Antenna: 3113-ft above av. terrain, 322-ft. above ground, 6029-ft. above sea level.

Latitude 34° 13' 35"
 Longitude 118° 003' 57"

Note: Latitude and longitude coordinates shown are based on the North American Datum of 1927 (NAD 27) as currently required by the Mass Media Bureau of the FCC.

Ownership: KOCE-TV Foundation.

Began Operation: May 1, 2003.

Personnel:

- Mel Rogers**, President & General Manager.
- Bruce Reed**, Vice President & Station Manager.
- Roger Yoakum**, Chief Engineer.
- Pat Petric**, Broadcast Manager & Program Director.
- Jude Schaefer**, Promotion Director.
- Bette Kain**, Senior Development Director.
- Nicole Quirk**, Traffic Manager.
- John Newton**, Viewer Services Director.

KOCE-TV
Huntington Beach
Ch. 50

Licensee: KOCE-TV Foundation, 15751 Gothard St., Huntington Beach, CA 92647.

Studio: 15751 Gothard St., Huntington Beach, CA 92647.

Mailing Address: 15751 Gothard St., Huntington Beach, CA 92647.

Phone: 714-895-5623. **Fax:** 714-895-0852.

Email: program@koce.org **Web Site:** http://www.koce.org

Technical Facilities: Channel No. 50 (686-692 MHz). Authorized power: 2354-kw max. visual, aural. Antenna: 3113-ft above av. terrain, 322-ft. above ground, 6030-ft. above sea level.

Latitude 34° 13' 35"
 Longitude 118° 03' 57"

Digital Facilities: Channel No. 48 (674-680 MHz). Power: 1000-kw max. visual, aural. Antenna: 3113-ft above av. terrain, 322-ft. above ground, 6029-ft. above sea level.

Latitude 34° 13' 35"
 Longitude 118° 003' 57"

FCC Digital File Number: BMPEDT-20031222ABT. Granted: August 16, 2004.

Note: Latitude and longitude coordinates shown are based on the North American Datum of 1927 (NAD 27) as currently required by the Mass Media Bureau of the FCC.

Satellite Earth Stations: Harris; Vertex, 4.7-meter Ku-band; Andrew, 10-meter C-band; Standard Communications receivers.

Ownership: KOCE-TV Foundation.

Began Operation: November 20, 1972. Sale to present owner by Coast Community College District approved by FCC September 9, 2004.

Represented (engineering): Hammett & Edison Inc.

Personnel:

- Mel Rogers**, President & General Manager.
- Bruce Reed**, Vice President & Station Manager.
- Roger Yoakum**, Chief Engineer.
- Pat Petric**, Broadcast Manager & Program Director.
- Jude Schaefer**, Promotion Director.
- Bette Kain**, Senior Development Director.
- Nicole Quirk**, Traffic Manager.
- John Newton**, Viewer Services Director.

KCET
Los Angeles
Ch. 28

Licensee: Community TV of Southern California, 4401 Sunset Blvd., Los Angeles, CA 90027.

Studio: 4401 Sunset Blvd., Los Angeles, CA 90027.

Mailing Address: 4401 Sunset Blvd., Los Angeles, CA 90027.

Phone: 323-666-6500. **Fax:** 323-665-6067.

Email: viewerservice@kcet.org **Web Site:** http://www.kcet.org

Technical Facilities: Channel No. 28 (554-560 MHz). Authorized power: 2450-kw max. & 148-kw horizontal visual, 240-kw & 14.8-kw horizontal aural. Antenna: 3040-ft above av. terrain, 363-ft. above ground, 6022-ft. above sea level.

Latitude 34° 13' 26"
 Longitude 118° 03' 44"

Transmitter: Mount Wilson.

Digital Facilities: Channel No. 59 (740-746 MHz). Power: 190-kw max. visual. Antenna: 2995-ft above av. terrain, 285-ft. above ground, 5945-ft. above sea level.

Latitude 34° 13' 26"
 Longitude 118° 03' 44"

FCC Digital File Number: BPEDT-980529KF. Granted: April 02, 2003.

Note: Latitude and longitude coordinates shown are based on the North American Datum of 1927 (NAD 27) as currently required by the Mass Media Bureau of the FCC.

Multichannel TV Sound: Stereo and separate audio program.

Satellite Earth Stations: Hughes, 5-meter C-band; Andrew, 10-meter C-band; Rockwell, Hughes, Collins receivers.

Ownership: Community TV of Southern California.

Began Operation: September 28, 1964.

Represented (legal): Arnold & Porter.

Represented (engineering): Hammett & Edison Inc.

Personnel:

- Al Jerome**, President & Chief Executive Officer.
- Deborah A. Hinton**, Executive Vice President, Operations & Chief Financial Officer.
- Roger Workman**, Executive Vice President, Institutional Advancement.
- Barbara Goen**, Senior Vice President, Communications.
- Mary Mazur**, Senior Vice President, Programming & Production.
- Susan Erburu Reardon**, Senior Vice President & General Counsel.
- Nancy Rishagen**, Senior Vice President, Development.
- Shawn Aminian**, Vice President, Information Technology & Chief Information Officer.
- Lourdes Nunez-Burgess**, Vice President, Human Resources.
- Jackie Kain**, Vice President, New Media.
- Horace Scott**, Vice President, Engineering & Operations.
- Renee Williams**, Vice President, Membership Marketing.
- Val Zavala**, Vice President, News & Public Affairs.
- Bill Borroughs**, Chief Engineer.

KCET-DT
Los Angeles
Ch. 59

Licensee: Community TV of Southern California, 4401 Sunset Blvd., Los Angeles, CA 90027.

Studio: 4401 Sunset Blvd., Los Angeles, CA 90027.

Mailing Address: 4401 Sunset Blvd., Los Angeles, CA 90027.

Phone: 323-666-6500. **Fax:** 323-665-6067.

Email: viewerservice@kcet.org **Web Site:** http://www.kcet.org

Technical Facilities: Channel No. 59 (740-746 MHz). Authorized power: 190-kw max. visual. Antenna: 2995-ft above av. terrain, 285-ft. above ground, 5945-ft. above sea level.

Latitude 34° 13' 26"
 Longitude 118° 03' 44"

Hold CP for change to 340-kw max. visual; BMPEDT-20000428ADF.

Transmitter: 47 Audio Rd., Mount Wilson antenna farm, 15.5-mi. NE of Los Angeles.

Note: Latitude and longitude coordinates shown are based on the North American Datum of 1927 (NAD 27) as currently required by the Mass Media Bureau of the FCC.

Ownership: Community TV of Southern California.

Began Operation: April 1, 2002.

Represented (engineering): Hammett & Edison Inc.

Personnel:

Al Jerome, President & Chief Executive Officer.

KLCS
Los Angeles
Ch. 58

Licensee: Los Angeles Unified School District, Box 3307, Los Angeles, CA 90051.

Studio: 1061 W. Temple St., Los Angeles, CA 90012-1590.

Mailing Address: 1061 W. Temple St., Los Angeles, CA 90012-1590.

Phone: 213-625-6958. **Fax:** 213-481-1019.

Email: info@klcs.pbs.org **Web Site:** http://www.klcs.org

Technical Facilities: Channel No. 58 (734-740 MHz). Authorized power: 1910-kw max. & 550-kw horizontal visual, & 110-kw horizontal aural. Antenna: 2870-ft above av. terrain, 180-ft. above ground, 5836-ft. above sea level.

Latitude 34° 13' 26"
 Longitude 118° 03' 45"

Hold CP for change to 2570-kw max. visual, 2955-ft above av. terrain, 167-ft. above ground, 5823-ft. above sea level; BPET-20011022ABE.

Transmitter: Mount Wilson.

Digital Facilities: Channel No. 41 (632-638 MHz). Power: 162-kw max. visual. Antenna: 167-ft above av. terrain, 5817-ft. above ground.

Latitude 34° 13' 26"
 Longitude 118° 03' 45"

FCC Digital File Number: BPEDT-19991221AAV. Granted: November 05, 2001.

Note: Latitude and longitude coordinates shown are based on the North American Datum of 1927 (NAD 27) as currently required by the Mass Media Bureau of the FCC.

Ownership: Los Angeles City Board of Education.

Began Operation: November 5, 1973.

Represented (legal): Cohn & Marks.

Personnel:

- Janalyn W. Glymph**, General Manager.
- Sabrina Fair Thomas**, Programming & Operations Director.
- Ann Tsao**, Business Manager.
- Jorge Briseno**, Local District News & Marketing.

KLCS-DT Los Angeles Ch. 41

Licensee: Los Angeles Unified School District, Box 3307, Los Angeles, CA 90051.

Studio: 1061 W. Temple St., Los Angeles, CA 90012.

Mailing Address: 1061 W. Temple St., Los Angeles, CA 90012.

Phone: 213-625-6958. **Fax:** 213-481-1019.

Email: info@klcs.pbs.org **Web Site:** http://www.klcs.org

Technical Facilities: Channel No. 41 (632-638 MHz). Authorized power: 162-kw max. visual. Antenna: 167-ft above av. terrain, 5817-ft. above ground.

Latitude 34° 13' 26"
Longitude 118° 03' 45"

Note: Latitude and longitude coordinates shown are based on the North American Datum of 1927 (NAD 27) as currently required by the Mass Media Bureau of the FCC.

Ownership: Los Angeles City Board of Education.

Began Operation: Station operating; no on-air date.

Personnel:

Janalyn Glymph, General Manager.
Jorge Briseno, News & Marketing Director.
Ann Tsao, Business Manager.
Sabrina Fair Thomas, Operations & Programming Director.

KIXE-DT Redding Ch. 18

Grantee: Northern California Educational TV Assn. Inc., 603 N. Market St., Redding, CA 96003.

Studio: 603 N. Market St., Redding, CA 96003.

Mailing Address: 603 N. Market St., Redding, CA 96003.

Phone: 530-243-5493. **Fax:** 530-243-7443.

Email: bfay@kixe.org **Web Site:** http://www.kixe.org

Technical Facilities: Channel No. 18 (494-500 MHz). Authorized power: 93-kw max. visual. Antenna: 3622-ft above av. terrain, 118-ft. above ground, 6319-ft. above sea level.

Latitude 40° 36' 09"
Longitude 122° 39' 01"

Note: Latitude and longitude coordinates shown are based on the North American Datum of 1927 (NAD 27) as currently required by the Mass Media Bureau of the FCC.

Ownership: Northern California Educational TV Assn. Inc.

Began Operation: Station operating under Special Temporary Authority at 17.4-kw max. visual; no on-air date

Personnel:

Myron Tisdell, General Manager.

Mike Lampella, Operations Manager.

Brian Anderson, Chief Engineer.

Renee Cooper, Business/Personnel Manager.

Brad Fay, Production & Programming Director.

Anne Kerns, Development Director.

Mike Herger, Production Manager.

Lorraine Dechter, Producer.

Denise Bross, Public Information Director.

Lori Fenn, Traffic Manager.

Fred Gebstadt, Corporate Underwriter.

Pauline Horner, Membership Coordinator.

Rob Keenan, On-Air Fundraising Manager.

Kitty Conners, Volunteer Coordinator.

KIXE-TV Redding Ch. 9

Licensee: Northern California Educational TV Assn. Inc., 603 N. Market St., Redding, CA 96003.

Studio: 603 N. Market St., Redding, CA 96003.

Mailing Address: 603 N. Market St., Redding, CA 96003.

Phone: 530-243-5493. **Fax:** 530-243-7443.

Email: bfay@kixe.org **Web Site:** http://www.kixe.org

Technical Facilities: Channel No. 9 (186-192 MHz). Authorized power: 115-kw visual, 12-kw aural. Antenna: 3600-ft above av. terrain, 100-ft. above ground, 6200-ft. above sea level.

Latitude 40° 36' 09"
Longitude 122° 39' 01"

Transmitter: Shasta-Bally Mountain, 13-mi. W of Redding.

Digital Facilities: Channel No. 18 (494-500 MHz). Power: 93-kw max. visual. Antenna: 3622-ft above av. terrain, 118-ft. above ground, 6319-ft. above sea level.

Latitude 40° 36' 09"
Longitude 122° 39' 01"

FCC Digital File Number: BPEDT-20000501AGC. Granted: February 05, 2001.

Note: Latitude and longitude coordinates shown are based on the North American Datum of 1927 (NAD 27) as currently required by the Mass Media Bureau of the FCC.

Satellite Earth Stations: Larcan; Vertex, 7.5-meter Ku-band; Andrew, 10-meter C-band; Standard Communications, General Instrument receivers.

Ownership: Northern California Educational TV Assn. Inc.

Began Operation: October 5, 1964.

Represented (legal): Schwartz, Woods & Miller.

Personnel:

Myron Tisdell, General Manager.
Mike Lampella, Operations Manager.
Brian Anderson, Chief Engineer.

Renee Cooper, Business & Personnel Manager.

Brad Fay, Programming & Production Director.

Anne Kerns, Development Director.

Mike Herger, Production Manager.

Lorraine Dechter, Producer.

Denise Bross, Public Information Director.

Lori Fenn, Traffic Manager.

Fred Gebstadt, Corporate Underwriter.

Pauline Horner, Membership Coordinator.

Rob Keenan, On-Air Fundraising Manager.

Kitty Conners, Volunteer Coordinator.

KVIE Sacramento Ch. 6

Licensee: KVIE Inc., Box 6, Sacramento, CA 95812-0006.

Studio: 2595 Capitol Oaks Dr., Sacramento, CA 95833.

Mailing Address: Box 6, Sacramento, CA 95812-0006.

Phones: 916-929-5843; 800-347-5843. **Fax:** 916-929-7215.

Email: dhosley@kvie.org **Web Site:** http://www.kvie.org

Technical Facilities: Channel No. 6 (82-88 MHz). Authorized power: 100-kw visual. Antenna: 1804-ft above av. terrain, 1814-ft. above ground, 1811-ft. above sea level.

Latitude 38° 16' 18"
Longitude 121° 30' 22"

Digital Facilities: Channel No. 53 (704-710 MHz). Power: 1000-kw max. visual. Antenna: 1857-ft above av. terrain, 1860-ft. above ground, 1863-ft. above sea level.

Latitude 38° 16' 18"
Longitude 121° 30' 18"

FCC Digital File Number: BPEDT-981210LB. Granted: January 26, 1999.

Note: Latitude and longitude coordinates shown are based on the North American Datum of 1927 (NAD 27) as currently required by the Mass Media Bureau of the FCC.

Multichannel TV Sound: Stereo and separate audio program.

Satellite Earth Station: Larcan; Vertex, 4.5-meter Ku-band.

News Service: PBS.

Ownership: KVIE Inc.

Began Operation: February 23, 1959.

Represented (legal): Dow, Lohnes & Albertson PLLC.

Personnel:

David Hosley, President & General Manager.
Jan Tilmon, Vice President, Content.
Michael Wall, Vice President, Technology.
Julie Saqueton, Chief Financial Officer.
Margaret Stigers, Program & Broadcast Operations Director.

David Lowe, Vice President, Marketing & Development.

Dan Mogulof, Executive Producer, Local Production.

KVIE-DT Sacramento Ch. 53

Grantee: KVIE Inc., Box 6, Sacramento, CA 95812-0006.

Studio: 2595 Capitol Oaks Dr., Sacramento, CA 95833.

Mailing Address: Box 6, Sacramento, CA 95812-0006.

Phones: 916-929-5843; 800-347-5843. **Fax:** 916-929-7215.

Email: dhosley@kvie.org **Web Site:** http://www.kvie.org

Technical Facilities: Channel No. 53 (704-710 MHz). Authorized power: 1000-kw max. visual. Antenna: 1857-ft above av. terrain, 1860-ft. above ground, 1863-ft. above sea level.

Latitude 38° 16' 18"
Longitude 121° 30' 18"

Transmitter: 1400 Twin Cities Rd., Walnut Grove.

Note: Latitude and longitude coordinates shown are based on the North American Datum of 1927 (NAD 27) as currently required by the Mass Media Bureau of the FCC.

Ownership: KVIE Inc.

Began Operation: Station operating under Special Temporary Authority at 360-kw max. visual; no on-air date

Represented (legal): Dow, Lohnes & Albertson PLLC.

Personnel:

David Hosley, President & General Manager.
Jan Tilmon, Vice President, Content.
Michael Wall, Vice President, Technology.
Julie Saqueton, Chief Financial Officer.
Margaret Stigers, Program & Broadcast Operations Director.
David Lowe, Vice President, Marketing & Development.
Dan Mogulof, Executive Producer, Local Production.

KVCR-DT San Bernardino Ch. 26

Grantee: San Bernardino Community College District, 701 S. Mt. Vernon Ave., San Bernardino, CA 92410.

Studio: 701 S. Mt. Vernon Ave., San Bernardino, CA 92410-2798.

Mailing Address: 701 S. Mt. Vernon Ave., San Bernardino, CA 92410-2798.

Phone: 909-384-4444. **Fax:** 909-885-2116.

Email: hometeam@kvcr.pbs.org **Web Site:** http://www.kvcr.org

Technical Facilities: Channel No. 26 (542-548 MHz). Authorized power: 440-kw max. visual. Antenna: 1631-ft above av. terrain, 135-ft. above ground, 3087-ft. above sea level.

Latitude 33° 57' 57"
Longitude 117° 17' 05"

Requests modification of CP for change to 475-kw max. visual, 1670-ft above av. terrain, 174-ft. above ground, 3036-ft. above sea level; BMPEDT-20040624ABZ.

Note: Latitude and longitude coordinates shown are based on the North American Datum of 1927 (NAD 27) as currently required by the Mass Media Bureau of the FCC.

Ownership: San Bernardino Community College District.

Began Operation: May 1, 2003. Station operating under Special Temporary Authority at 475-kw max. visual.

Personnel:

- Larry Cicalone, General Manager.
- Tom Guptill, Chief Engineer.
- Don Leiffer Jr., Programming Director.
- Al Gondos, Producer & Director.
- Lillian Vasquez, Interim Station Manager.
- Gina Guerrero, Secretary.

KVCR-TV
San Bernardino
Ch. 24

Licensee: San Bernardino Community College District, 701 S. Mt. Vernon Ave., San Bernardino, CA 92410.

Studio: 701 S. Mount Vernon Ave., San Bernardino, CA 92410-2798.

Mailing Address: 701 S. Mount Vernon Ave., San Bernardino, CA 92410-2798.

Phone: 909-384-4444. **Fax:** 909-885-2116.

Email: cicalone@kvcr.pbs.org **Web Site:** http://www.kvcr.org

Technical Facilities: Channel No. 24 (530-536 MHz). Authorized power: 1320-kw max. & 991-kw horizontal visual, 131.8-kw & 99.1-kw horizontal aural. Antenna: 1670-ft above av. terrain, 210-ft. above ground, 3134-ft. above sea level.

Latitude 33° 57' 57"
Longitude 117° 17' 05"

Transmitter: 10550 Box Springs Mountain Rd., Moreno Valley.

Digital Facilities: Channel No. 26 (542-548 MHz). Power: 440-kw max. visual. Antenna: 1631-ft above av. terrain, 135-ft. above ground, 3087-ft. above sea level.

Latitude 33° 57' 57"
Longitude 117° 17' 05"

FCC Digital File Number: BPEDT-20000424ABO. Granted: August 09, 2001.

Note: Latitude and longitude coordinates shown are based on the North American Datum of 1927 (NAD 27) as currently required by the Mass Media Bureau of the FCC.

Multichannel TV Sound: Stereo and separate audio program.

Satellite Earth Station: Larcas; Collins, 10-meter; Collins receivers.

Radio Stations(s): KVCR, 0.9-kw, 91.9 MHz (No. 220), 154-ft.

News Service: PBS.

Ownership: San Bernardino Community College District.

Began Operation: September 11, 1962.

Represented (legal): Richard F. Swift.

Personnel:

- Larry R. Cicalone, General Manager.
- Thomas Guptill, Chief Engineer.
- Don Leiffer Jr., Program Director.
- Al Gondos, Producer & Director.
- Lillian Vasquez, Interim Station Manager.
- Gina Guerrero, Executive Secretary.

KPBS
San Diego
Ch. 15

Licensee: Board of Trustees, The California State U. for San Diego State U., 5200 Campanile Dr., San Diego, CA 92182.

Studio: 5200 Campanile Dr., San Diego, CA 92182.

Mailing Address: 5200 Campanile Dr., San Diego State U., San Diego, CA 92182.

Phone: 619-594-1515. **Fax:** 619-594-3812.

Email: dmyrland@kpbs.org **Web Site:** http://www.kpbs.org

Technical Facilities: Channel No. 15 (476-482 MHz). Authorized power: 3310-kw max. visual. Antenna: 1877-ft above av. terrain, 182-ft. above ground, 2677-ft. above sea level.

Latitude 32° 41' 53"
Longitude 116° 56' 03"

Digital Facilities: Channel No. 30 (566-572 MHz). Power: 350-kw max. visual. Antenna: 1862-ft above av. terrain, 167-ft. above ground, 2661-ft. above sea level.

Latitude 32° 41' 53"
Longitude 116° 56' 03"

FCC Digital File Number: BMPEDT-20000605A0H. Granted: March 07, 2001.

Note: Latitude and longitude coordinates shown are based on the North American Datum of 1927 (NAD 27) as currently required by the Mass Media Bureau of the FCC.

Multichannel TV Sound: Stereo and separate audio program.

Satellite Earth Stations: Harris; Comtech, 3.8-meter Ku-band; Anixter-Mark, 5-meter C-band; Andrew, 10-meter C-band; Standard Communications, Scientific-Antenna, Collins receivers.

Radio Stations(s): KPBS-FM, 1.75-kw, 89.5 MHz (No. 208), 1902-ft.

News Service: AP.

Ownership: California State U. for San Diego State U.

Began Operation: June 25, 1967.

Represented (engineering): Leon Messenie.

Represented (legal): Dow, Lohnes & Albertson PLLC.

Personnel:

- Doug Myrland, General Manager.
- Tom Karlo, Associate General Manager, Telecommunications & Business Development.
- John B. Folsom, Engineering Manager.
- Leon Messenie, Chief Engineer.
- Horst Bruenjes, Associate General Manager, Administration & Finance.
- Keith York, Program Director.
- Deanna Martin Mackey, Associate General Manager, Marketing, Education & New Media.
- Bill Bartlett, Development Director.
- Anna Bunge, Traffic Manager.
- Eric Anderson, Broadcasting Director.

KPBS-DT
San Diego
Ch. 30

Licensee: Board of Trustees, California State U. for San Diego State U., 5200 Campanile Dr., San Diego, CA 92182.

Studio: 5200 Campanile Dr., San Diego, CA 92182.

Mailing Address: 5200 Campanile Dr., San Diego U., San Diego, CA 92182.

Phone: 619-594-1515. **Fax:** 619-594-3812.

Email: dmyrland@kpbs.org **Web Site:** http://www.kpbs.org

Technical Facilities: Channel No. 30 (566-572 MHz). Authorized power: 350-kw max. visual. Antenna: 1862-ft above av. terrain, 167-ft. above ground, 2661-ft. above sea level.

Latitude 32° 41' 53"
Longitude 116° 56' 03"

Note: Latitude and longitude coordinates shown are based on the North American Datum of 1927 (NAD 27) as currently required by the Mass Media Bureau of the FCC.

Ownership: California State U. for San Diego State U.

Began Operation: November 21, 2001. High Definition.

Represented (engineering): Cavell, Mertz & Davis Inc.

Personnel:

- Doug Myrland, General Manager.
- Tom Karlo, Associate General Manager, Telecommunications & Business Development.
- John B. Folsom, Engineering Manager.
- Leon Messenie, Chief Engineer.
- Horst Bruenjes, Associate General Manager, Administration & Finance.
- Keith York, Program Director.
- Deanna Martin Mackey, Associate General Manager, Marketing, Education & New Media.
- Bill Bartlett, Development Director.
- Anna Bunge, Traffic Manager.
- Eric Anderson, Broadcasting Director.

KMTP-DT
San Francisco
Ch. 33

Licensee: Minority Television Project Inc., 1504 Bryant St., San Francisco, CA 94103.

Studio: 1504 Bryant St., San Francisco, CA 94103.

Mailing Address: 1504 Bryant St., San Francisco, CA 94103.

Phone: 415-777-3232. **Fax:** 415-552-3209.

Email: kmtpgm@pacbell.net **Web Site:** http://www.kmtp.org

Technical Facilities: Channel No. 33 (584-590 MHz). Authorized power: 500-kw max. visual. Antenna: 1627-ft above av. terrain, 883-ft. above ground.

Latitude 37° 45' 19"
Longitude 122° 27' 06"

Note: Latitude and longitude coordinates shown are based on the North American Datum of 1927 (NAD 27) as currently required by the Mass Media Bureau of the FCC.

Ownership: Minority Television Project/Channel 32.

Began Operation: May 1, 2002. Standard Definition.

Personnel:

- Booker Wade, General Manager.
- Will Washington, Chief Engineer.
- Arlene Stevens, Program Director.

KMTP-TV
San Francisco
Ch. 32

Licensee: Minority Television Project Inc., 1504 Bryant St., San Francisco, CA 94103.

Studio: 1504 Bryant St., San Francisco, CA 94103.

Mailing Address: 1504 Bryant St., San Francisco, CA 94103.

Phone: 415-777-3232. **Fax:** 415-552-3209.

Email: kmtpgm@pacbell.net **Web Site:** http://www.kmtp.org

Technical Facilities: Channel No. 32 (578-584 MHz). Authorized power: 1333-kw max. visual, 132-kw aural. Antenna: 1670-ft above av. terrain, 980-ft. above ground, 1810-ft. above sea level.

Latitude 37° 45' 20"
Longitude 122° 27' 05"

Transmitter: Mount Sutro.

Digital Facilities: Channel No. 33 (584-590 MHz). Power: 500-kw max. visual. Antenna: 1627-ft above av. terrain, 883-ft. above ground.

Latitude 37° 45' 19"
Longitude 122° 27' 06"

FCC Digital File Number: BPEDT-200000501AGF. Granted: August 20, 2001.

Note: Latitude and longitude coordinates shown are based on the North American Datum of 1927 (NAD 27) as currently required by the Mass Media Bureau of the FCC.

Ownership: Minority Television Project/Channel 32.

Began Operation: August 31, 1991.

Personnel:

Booker Wade, General Manager.
Will Washington, Chief Engineer.
Arlene Stevens, Program Director.

KQED
San Francisco
Ch. 9

Licensee: KQED Inc., 2601 Mariposa St., San Francisco, CA 94110-1426.

Studio: 2601 Mariposa St., San Francisco, CA 94110-1426.

Mailing Address: 2601 Mariposa St., San Francisco, CA 94110-1426.

Phone: 415-864-2000. **Fax:** 415-553-2254.

Email: tv@kqed.org **Web Site:** http://www.kqed.org

Technical Facilities: Channel No. 9 (186-192 MHz). Authorized power: 316-kw visual, 50-kw aural. Antenna: 1670-ft above av. terrain, 980-ft. above ground, 1810-ft. above sea level.

Latitude 37° 45' 20"
 Longitude 122° 27' 05"

Transmitter: Mount Sutro, San Francisco.

Digital Facilities: Channel No. 30 (566-572 MHz). Power: 777-kw max. visual. Antenna: 1434-ft above av. terrain, 702-ft. above ground, 1535-ft. above sea level.

Latitude 37° 45' 19"
 Longitude 122° 27' 06"

FCC Digital File Number:

BPEDT-980529KE. Granted: August 14, 1998.

Note: Latitude and longitude coordinates shown are based on the North American Datum of 1927 (NAD 27) as currently required by the Mass Media Bureau of the FCC.

Multichannel TV Sound: Stereo and separate audio program.

Radio Stations(s): KQED-FM, 110-kw, 88.5 MHz (No. 203), 1270-ft.

News Service: AP.

Ownership: KQED Inc.

Began Operation: April 2, 1954.

Represented (legal): Dow, Lohnes & Albertson PLLC.

Represented (engineering): Hammett & Edison Inc.

Personnel:

Jeff Clarke, President.
Gerald Yaffee, Chief Financial Officer.
John Boland, Executive Vice President & Chief Content Officer.
Michael Isip, Executive Director, TV.
Rich Winefield, Vice President, New Media & Educational Services.
Donald W. Derheim, Vice President, Marketing.
Mitzie Kelly, Controller.
Margaret Berry, General Counsel & Corporate Secretary.

Lee Young, Engineering Manager.

Andy Lynch, Interim Communications Director.

KQED-DT
San Francisco
Ch. 30

Licensee: KQED Inc., 2601 Mariposa St., San Francisco, CA 94110.

Studio: 2601 Mariposa St., San Francisco, CA 94110.

Mailing Address: 2601 Mariposa St., San Francisco, CA 94110.

Phone: 415-864-2000. **Fax:** 415-553-2254.

Email: tv@kqed.org **Web Site:** http://www.kqed.org/dtv

Technical Facilities: Channel No. 30 (566-572 MHz). Authorized power: 777-kw max. visual. Antenna: 1434-ft above av. terrain, 702-ft. above ground, 1535-ft. above sea level.

Latitude 37° 45' 19"
 Longitude 122° 27' 06"

Transmitter: Sutro Tower, One La Avanzada Ave., San Francisco.

Note: Latitude and longitude coordinates shown are based on the North American Datum of 1927 (NAD 27) as currently required by the Mass Media Bureau of the FCC.

Multichannel TV Sound: Stereo and separate audio program.

Satellite Earth Station: Harris; General Instrument, 4.5-meter Ku-band.

Ownership: KQED Inc.

Began Operation: April 1, 2000.

Represented (legal): Dow, Lohnes & Albertson PLLC.

Represented (engineering): Hammett & Edison Inc.

Personnel:

Jeff Clarke, President.
Gerald Yaffee, Chief Financial Officer.
John Boland, Executive Vice President & Chief Content Officer.
Michael Isip, Executive Director, TV.
Rich Winefield, Vice President, New Media & Educational Services.
Donald Derheim, Vice President, Marketing.
Mitzie Kelly, Controller.
Margaret Berry, General Counsel & Corporate Security.
Lee Young, Engineering Manager.
Andy Lynch, Interim Communications Director.

KTEH
San Jose
Ch. 54

Licensee: KTEH Foundation, 1585 Schallenger Rd., San Jose, CA 95131.

Studio: 1585 Schallenger Rd., San Jose, CA 95131-2434.

Mailing Address: 1585 Schallenger Rd., San Jose, CA 95131-2434.

Phone: 408-795-5400. **Fax:** 405-995-5446.

Email: engineering@ktech.org **Web Site:** http://www.ktech.org

Technical Facilities: Channel No. 54 (710-716 MHz). Authorized power: 661-kw max. visual, 132-kw aural. Antenna: 2172-ft above av. terrain, 476-ft. above ground, 2913-ft. above sea level.

Latitude 37° 29' 17"
 Longitude 121° 51' 59"

Transmitter: Monument Peak, 10-mi. N of San Jose.

Digital Facilities: Channel No. 50 (686-692 MHz). Power: 290-kw max. visual. Antenna: 2172-ft above av. terrain, 476-ft. above ground, 2915-ft. above sea level.

Latitude 37° 29' 17"
 Longitude 121° 51' 59"

FCC Digital File Number:

BPEDT-19990122KF. Granted: January 24, 2001.

Note: Latitude and longitude coordinates shown are based on the North American Datum of 1927 (NAD 27) as currently required by the Mass Media Bureau of the FCC.

Satellite Earth Station: Andrew, 10-meter; Collins receivers.

Ownership: KTEH Foundation.

Began Operation: October 19, 1964.

Represented (engineering): Hammett & Edison Inc.

Represented (legal): Schwartz, Woods & Miller.

Personnel:

Thomas Fanella, President.
Ken Patterson, Traffic Associate.
Cynthia Orasco, Ready-to-Learn Coordinator.
Carl Rieg, Chief Engineer.
Matt Service, Chief Financial Officer.
Karen Roberts, Program Director.

KTEH-DT
San Jose
Ch. 50

Licensee: KTEH Foundation, 1585 Schallenger Rd., San Jose, CA 95131.

Studio: 1585 Schallenger Rd., San Jose, CA 95131.

Mailing Address: 1585 Schallenger Rd., San Jose, CA 95131.

Phone: 408-795-5400. **Fax:** 408-995-5446.

Email: engineering@ktech.org **Web Site:** http://www.ktech.org

Technical Facilities: Channel No. 50 (686-692 MHz). Authorized power: 290-kw max. visual. Antenna: 2172-ft above av. terrain, 476-ft. above ground, 2915-ft. above sea level.

Latitude 37° 29' 17"
 Longitude 121° 51' 59"

Transmitter: KICU-TV Tower, Monument Peak, Alameda County, 11-mi. N of San Jose.

Note: Latitude and longitude coordinates shown are based on the North American Datum of 1927 (NAD 27) as currently required by the Mass Media Bureau of the FCC.

Ownership: KTEH Foundation.

Began Operation: August 1, 2004.

Represented (legal): Schwartz, Woods & Miller.

Represented (engineering): Hammett & Edison Inc.

Personnel:

Thomas Fanella, President.
Carl Rieg, Chief Engineer.
Matt Service, Chief Financial Officer.
Karen Roberts, Program Director.
Ken Patterson, Traffic Associate.

Cynthia Orasco, Ready-to-Learn Coordinator.

KCSM-DT
San Mateo
Ch. 43

Licensee: San Mateo County Community College District, 1700 W. Hillsdale Blvd., San Mateo, CA 94402.

Studio: 1700 Hillsdale Blvd., San Mateo, CA 94402.

Mailing Address: 1700 W. Hillsdale Blvd., San Mateo, CA 94402.

Phone: 650-574-6586. **Fax:** 650-524-6975.

Email: tv@kcsn.net **Web Site:** http://www.kcsn.org

Technical Facilities: Channel No. 43 (644-650 MHz). Authorized power: 536-kw max. visual. Antenna: 1404-ft above av. terrain, 673-ft. above ground, 1507-ft. above sea level.

Latitude 37° 45' 19.3"
 Longitude 122° 27' 06.1"

Transmitter: 900 Radio Rd., Bldg. 9, Tower 10, Daly City, San Bruno Mountain State Park.

Note: Latitude and longitude coordinates shown are based on the North American Datum of 1927 (NAD 27) as currently required by the Mass Media Bureau of the FCC.

Ownership: San Mateo County Community College District.

Began Operation: Station operating; no on-air date.

Represented (legal): Richard F. Swift Attorney at Law.

Represented (engineering): Hammett & Edison Inc.

Personnel:

Marilyn Lawrence, Station Manager.
Don Heckler, Chief Engineer.
James Bell, Business Manager.
Katie Beverly, Program Director.
Steve Opson, Program Director.
Shelly Rogers, Promotion Director.
Sinclair Crockett, Development Executive & External Affairs Director.
Katherine Russell, Production Manager.
Michele Muller, Technology Director.

KNXT
Visalia
Ch. 49

Licensee: Diocese of Fresno Education Corp., 1550 N. Fresno St., Fresno, CA 93703.

Studio: 1550 N. Fresno St., Fresno, CA 93703.

Mailing Address: 1550 N. Fresno St., Fresno, CA 93703.

Phone: 559-732-4900. **Fax:** 559-488-7444.

Email: knxt@dioceseoffresno.org **Web Site:** http://www.dioceseoffresno.org

Technical Facilities: Channel No. 49 (680-686 MHz). Authorized power: 2150-kw max. visual, 215-kw aural. Antenna: 2738-ft above av. terrain, 170-ft. above ground, 5886-ft. above sea level.

Latitude 36° 17' 14"
 Longitude 118° 50' 17"

Transmitter: Section 9, R28E, T18S, Visalia.

Digital Facilities: Channel No. 50 (686-692 MHz). Power: 185-kw max. visual, aural. Antenna: 2736-ft above av. terrain, 167-ft. above ground, 6053-ft. above sea level.

Latitude 36° 17' 14"
 Longitude 118° 50' 17"

FCC Digital File Number: . (pending).

Note: Latitude and longitude coordinates shown are based on the North American Datum of 1927 (NAD 27) as currently required by the Mass Media Bureau of the FCC.

Satellite Earth Stations: Sainte; Drake, 3-meter; Blonder-Tongue, 3-meter; Scientific-Atlanta, 5-meter; Comtech, 5-meter; General Instrument receivers.

Ownership: Diocese of Fresno Education Corp.

Began Operation: November 2, 1986.

Represented (legal): Kelley, Drye & Warren LLP.

Represented (engineering): Jim Freeman.

Personnel:

Marvin G. Harrison, General Manager.

Bob Dickson, Operations & Engineering Director.

Susan Gibson, Traffic Manager.

Rosa Maria Henry, Public Affairs Director.

Betty Gerardin, Special Events Coordinator.

KNXT-DT
Visalia
Ch. 50

Grantee: Diocese of Fresno Education Corp., 1550 N. Fresno St., Fresno, CA 93703.

Studio: 1550 N. Fresno St., Fresno, CA 93703.

Mailing Address: 1550 N. Fresno St., Fresno, CA 93703.

Phone: 559-732-4900. **Fax:** 559-488-7444.

Email: knxt@dioceseoffresno.org **Web Site:** http://www.dioceseoffresno.org

Technical Facilities: Channel No. 50 (686-692 MHz). Authorized power: 185-kw max. visual, aural. Antenna: 2736-ft above av. terrain, 167-ft. above ground, 6053-ft. above sea level.

Latitude 36° 17' 14"
 Longitude 118° 50' 17"

Note: Latitude and longitude coordinates shown are based on the North American Datum of 1927 (NAD 27) as currently required by the Mass Media Bureau of the FCC.

Ownership: Diocese of Fresno Education Corp.

Began Operation: Station operating under Special Temporary Authority at 25-kw max. visual; no on-air date

Personnel:

Marvin G. Harrison, General Manager.

Bob Dickson, Operations & Engineering Director.

Susan Gibson, Traffic Manager.

Rosa Maria Henry, Public Affairs Director.

Betty Gerardin, Special Events Coordinator.

KCAH
Watsonville
Ch. 25

Licensee: KTEH Foundation, 1585 Schallenberger Rd., San Jose, CA 95131.

Studio: 1585 Schallenberger Rd., San Jose, CA 95131-2434.

Mailing Address: 1585 Schallenberger Rd., San Jose, CA 95131-2434.

Phone: 408-795-5400. **Fax:** 408-995-5446.

Email: engineering@kteh.org **Web Site:** http://www.kteh.org

Technical Facilities: Channel No. 25 (536-542 MHz). Authorized power: 100.4-kw max. visual. Antenna: 2289-ft above av. terrain, 150-ft. above ground, 3227-ft. above sea level.

Latitude 36° 45' 22"
 Longitude 121° 30' 04"

Digital Facilities: Channel No. 58 (734-740 MHz). Power: 151-kw max. visual, aural. Antenna: 2292-ft above av. terrain, 153-ft. above ground, 3230-ft. above sea level.

Latitude 36° 45' 22"
 Longitude 121° 30' 04"

FCC Digital File Number: BMPEDT-20040803ACC. Granted: November 30, 2004.

Note: Latitude and longitude coordinates shown are based on the North American Datum of 1927 (NAD 27) as currently required by the Mass Media Bureau of the FCC.

Ownership: KTEH Foundation.

Began Operation: November 19, 1989. Left air, date unreported due to financial difficulties. Returned to air September 28, 2001.

Represented (engineering): Broadcast Technical Services.

Personnel:

Pat Tinsley, Managing Director.

Carl Rieg, Director of Engineering.

Matt Service, Chief Financial Officer.

Karen Roberts, Program Director.

Ken Patterson, Traffic Associate.

KCAH-DT
Watsonville
Ch. 58

Licensee: KTEH Foundation, 1585 Schallenberger Rd., San Jose, CA 95131.

Studio: 1585 Schallenberger Rd., San Jose, CA 95131.

Mailing Address: 1585 Schallenberger Rd., San Jose, CA 95131.

Phone: 408-795-5400. **Fax:** 408-995-5446.

Email: engineering@kteh.org **Web Site:** http://www.kteh.org

Technical Facilities: Channel No. 58 (734-740 MHz). Authorized power: 151-kw max. visual, aural. Antenna: 2292-ft above av. terrain, 153-ft. above ground, 3230-ft. above sea level.

Latitude 36° 45' 22"
 Longitude 121° 30' 04"

Note: Latitude and longitude coordinates shown are based on the North American Datum of 1927 (NAD 27) as currently required by the Mass Media Bureau of the FCC.

Ownership: KTEH Foundation.

Began Operation: March 1, 2003.

Personnel:

Pat Tinsley, General Manager.

Carl Rieg, Chief Engineer.

Matt Service, Chief Financial Officer.

Karen Roberts, Program Director.

Ken Patterson, Traffic Associate.

Note: Latitude and longitude coordinates shown are based on the North American Datum of 1927 (NAD 27) as currently required by the Mass Media Bureau of the FCC.

Ownership: Front Range Educational Media Corp.

Began Operation: May 1, 2003. Station operating under Special Temporary Authority at 42-kw max. visual.

Personnel:

Willard Roland, President & General Manager.

Kim Johnson, Vice President, Broadcast Operations.

Richard Eversley, Chief Engineer.

Paula DeGroat, Business Manager.

Kirby McClure, Program Manager.

Darrow Hodges, Vice President, Marketing & Development.

Paula Roth, Development Director of Marketing & Events.

Dominic Dezzutti, Production Manager.

Shari Bernson, Membership Director.

KBDI-TV
Broomfield
Ch. 12

Licensee: Front Range Educational Media Corp., Box 1740, Denver, CO 80201.

Studio: 2900 Welton St., First Floor, Denver, CO 80205.

Mailing Address: 2900 Welton St., First Floor, Denver, CO 80205.

Phones: 303-296-1212; 800-727-8812. **Fax:** 303-296-6650.

Email: askkbdi@kbdi.pbs.org **Web Site:** http://www.kbdi.org

Technical Facilities: Channel No. 12 (204-210 MHz). Authorized power: 229-kw visual, 22.9-kw aural. Antenna: 2420-ft above av. terrain, 66-ft. above ground, 11496-ft. above sea level.

Latitude 39° 40' 55"
 Longitude 105° 29' 49"

Holds CP for change to 226-kw visual, 2434-ft above av. terrain, 75-ft. above ground, 11509-ft. above sea level; BPET-20010723ACH.

Transmitter: Squaw Mountain, 4-mi. S of Idaho Springs.

Digital Facilities: Channel No. 38 (614-620 MHz). Power: 1000-kw max. visual. Antenna: 2395-ft above av. terrain, 39-ft. above ground.

Latitude 39° 40' 55"
 Longitude 105° 29' 49"

FCC Digital File Number: BPEDT-20000428ACX. Granted: February 05, 2001.

Note: Latitude and longitude coordinates shown are based on the North American Datum of 1927 (NAD 27) as currently required by the Mass Media Bureau of the FCC.

Satellite Earth Station: RCA; Prodelin, 4.5-meter C-band; Scientific-Atlanta, M/A-Corn receivers.

Colorado

KBDI-DT
Broomfield
Ch. 38

Grantee: Front Range Educational Media Corp., 2900 Welton St., Denver, CO 80205.

Studio: 2900 Welton St. First Floor, Denver, CO 80205.

Mailing Address: 2900 Welton St. First Floor, Denver, CO 80205.

Phones: 303-296-1212; 800-727-8812. **Fax:** 303-296-6650.

Email: askkbdi@kbdi.pbs.org **Web Site:** http://www.kbdi.org

Technical Facilities: Channel No. 38 (614-620 MHz). Authorized power: 1000-kw max. visual. Antenna: 2395-ft above av. terrain, 39-ft. above ground.

Latitude 39° 40' 55"
 Longitude 105° 29' 49"

Ownership: Front Range Educational Media Corp.

Began Operation: February 22, 1980.

Represented (legal): Mintz, Levin, Cohn, Ferris, Glovsky & Popeo.

Personnel:

Wick Roland, President & General Manager.

Kim Johnson, Vice President, On-Air Broadcast.

Richard Eversley, Chief Engineer.

Paula DeGroat, Business Manager.

Kirby McClure, Program Manager.

Darrow Hodges, Vice President, Marketing & Development.

Paula Roth, Development Director of Marketing & Events.

Dominic Dezzutti, Production Manager.

Shari Bernson, Membership Director.

KRMA-DT Denver Ch. 18

Licensee: Rocky Mountain Public Broadcasting Network, 1089 Bannock St., Denver, CO 80204.

Studio: 1089 Bannock St., Denver, CO 80204.

Mailing Address: 1089 Bannock St., Denver, CO 80204.

Phone: 303-892-6666. **Fax:** 303-620-5600.

Email: krma@rmpbs.org **Web Site:** http://www.krma.org

Technical Facilities: Channel No. 18 (494-500 MHz). Authorized power: 1000-kw max. visual. Antenna: 1427-ft above av. terrain, 768-ft. above ground, 8038-ft. above sea level.

Latitude 39° 43' 48"
Longitude 105° 14' 00"

Requests modification of CP for change to 1115-ft above av. terrain, 85-ft. above ground, 7746-ft. above sea level lat. 39° 40' 25", long. 105° 13' 01"; BMPEDT-20030728AJU.

Transmitter: 3.7-mi. N 270 degrees E of Pleasant View.

Note: Latitude and longitude coordinates shown are based on the North American Datum of 1927 (NAD 27) as currently required by the Mass Media Bureau of the FCC.

Ownership: Rocky Mountain Public Broadcasting Network.

Began Operation: December 1, 1999. High Definition.

Represented (legal): Dow, Lohnes & Albertson PLLC.

Represented (engineering): John F. X. Browne & Associates PC.

Personnel:

James Morgese, President & General Manager.

Jim Schoedler, Chief Engineer.

Judy Persing, Administration & Finance Director.

Donna Sanford, Program & Production Director.

Randy Blauvelt, Marketing & Communications Director.

Charlie Goldsmith, Development Director.

Arla Watkins, Traffic Manager.

Cynthia Hessin, Executive Producer, Public Affairs.

KRMA-TV Denver Ch. 6

Licensee: Rocky Mountain Public Broadcasting Network Inc., 1089 Bannock St., Denver, CO 80204.

Studio: 1089 Bannock St., Denver, CO 80204.

Mailing Address: 1089 Bannock St., Denver, CO 80204.

Phone: 303-892-6666. **Fax:** 303-620-5600.

Email: krma@rmpbs.org **Web Site:** http://www.krma.org

Technical Facilities: Channel No. 6 (82-88 MHz). Authorized power: 100-kw visual, 32.7-kw aural. Antenna: 880-ft above av. terrain, 210-ft. above ground, 7676-ft. above sea level.

Latitude 39° 43' 47"
Longitude 105° 14' 59"

Holds CP for change to 1122-ft above av. terrain, 92-ft. above ground, 7753-ft. above sea level lat. 39° 40' 25", long. 105° 13' 01"; BPET-19990107KE.

Digital Facilities: Channel No. 18 (494-500 MHz). Power: 1000-kw max. visual. Antenna: 1427-ft above av. terrain, 768-ft. above ground, 8038-ft. above sea level.

Latitude 39° 43' 48"
Longitude 105° 14' 00"

FCC Digital File Number: BPEDT-981023KH. Granted: February 04, 1999.

Note: Latitude and longitude coordinates shown are based on the North American Datum of 1927 (NAD 27) as currently required by the Mass Media Bureau of the FCC.

Multichannel TV Sound: Stereo and separate audio program.

Satellite Earth Stations: Comsert, 1.5-meter Ku-band; Andrew, 10-meter C-band; Scientific-Atlanta, General Instrument, Collins receivers.

Ownership: Rocky Mountain Public Broadcasting Network.

Began Operation: January 30, 1956.

Represented (legal): Dow, Lohnes & Albertson PLLC.

Represented (engineering): Kessler & Gehman Associates Inc.

Personnel:

James Morgese, President & General Manager.

Jim Schoedler, Chief Engineer.

Judy Persing, Administration & Finance Director.

Donna Sanford, Program & Production Director.

Randy Blauvelt, Marketing & Communications Director.

Charlie Goldsmith, Development Director.

Arla Watkins, Traffic Manager.

Cynthia Hessin, Executive Producer, Public Affairs.

KRMT Denver Ch. 41

Licensee: Word of God Fellowship Inc., 3901 Hwy. 121 S, Bedford, TX 76021.

Studio: 12014 W. 64th Ave., Arvada, CO 80004.

Mailing Address: 12014 W. 64th Ave., Arvada, CO 80004.

Phone: 303-423-4141. **Fax:** 303-424-0571.

Email: daystar.denver@daystar.com **Web Site:** http://www.daystar.com

Technical Facilities: Channel No. 41 (632-638 MHz). Authorized power: 741-kw max. visual, 74.1-kw aural. Antenna: 1153-ft above av. terrain, 45-ft. above ground, 8010-ft. above sea level.

Latitude 39° 35' 59"
Longitude 105° 12' 35"

Holds CP for change to 2223-kw max. visual, 1152-ft above av. terrain, 33-ft. above ground, 7999-ft. above sea level; BPET-20040224ABM.

Transmitter: 0.6-mi. E of Turkey Creek Canyon Rd., near Indian Hills.

Digital Facilities: Channel No. 40 (626-632 MHz). Power: 74.8-kw max. visual. Antenna: 1129-ft above av. terrain, 151-ft. above ground, 7999-ft. above sea level.

Latitude 39° 35' 59"
Longitude 105° 12' 35"

FCC Digital File Number: BPEDT-20000501AHN. Granted: May 28, 2004.

Note: Latitude and longitude coordinates shown are based on the North American Datum of 1927 (NAD 27) as currently required by the Mass Media Bureau of the FCC.

Satellite Earth Station: Larcen; Paracclipse, 3-meter C-band; Echosphere receivers.

Ownership: Word of God Fellowship Inc.

Began Operation: August 20, 1988.

Personnel:

Janice Smith, Vice President of Programming, National Sales & Marketing Director.

Kevin Russell, Chief Engineer.

KRMT-DT Denver Ch. 40

Grantee: Word of God Fellowship Inc., 3901 Hwy. 121 S, Bedford, TX 76021.

Studio: 12014 W. 64th Ave., Arvada, CO 80004.

Mailing Address: 12014 W. 64th Ave., Arvada, CO 80004.

Phone: 303-423-4141. **Fax:** 303-424-0571.

Email: daystar.denver@daystar.com **Web Site:** http://www.daystar.com

Technical Facilities: Channel No. 40 (626-632 MHz). Authorized power: 74.8-kw max. visual. Antenna: 1129-ft above av. terrain, 151-ft. above ground, 7999-ft. above sea level.

Latitude 39° 35' 59"
Longitude 105° 12' 35"

Transmitter: End of S. Turkey Creek Rd. Extension.

Note: Latitude and longitude coordinates shown are based on the North American Datum of 1927 (NAD 27) as currently required by the Mass Media Bureau of the FCC.

Ownership: Word of God Fellowship Inc.

Began Operation: Station operating; no on-air date.

Personnel:

Janice Smith, Vice President of Programming, Marketing & Sales Manager.

Kevin Russell, Chief Engineer.

KRMU-DT Durango Ch. 20

Licensee: Rocky Mountain Public Broadcasting Network Inc., 1089 Bannock St., Denver, CO 80204.

Studio: 1089 Bannock St., Denver, CO 80204.

Mailing Address: 1089 Bannock St., Denver, CO 80204.

Phone: 303-892-6666. **Fax:** 303-620-5600.

Email: krmu@rmpbs.org **Web Site:** http://www.krma.org

Technical Facilities: Channel No. 20 (506-512 MHz). Authorized power: 46-kw max. visual, aural. Antenna: 427-ft above av. terrain, 49-ft. above ground, 7753-ft. above sea level.

Latitude 37° 15' 46"
Longitude 107° 53' 58"

Requests modification of CP for change to 12.6-kw max. visual; BMPEDT-20050414ACG.

Note: Latitude and longitude coordinates shown are based on the North American Datum of 1927 (NAD 27) as currently required by the Mass Media Bureau of the FCC.

Ownership: Rocky Mountain Public Broadcasting Network.

Began Operation: Station operating in digital on its analog allotment; no on-air date.

Represented (legal): Dow, Lohnes & Albertson PLLC.

Represented (engineering): Kessler & Gehman Associates Inc.

Personnel:

James Morgese, President & General Manager.

Jim Schoedler, Chief Engineer.

Judy Persing, Administration & Finance Director.

Donna Sanford, Program & Production Director.

Randy Blauvelt, Marketing & Communications Director.

Charlie Goldsmith, Development Director.

Arla Watkins, Traffic Manager.

Cynthia Hessin, Executive Producer, Public Affairs.

KRMJ
Grand Junction
Ch. 18

Licensee: Rocky Mountain Public Broadcasting Network Inc., 1089 Bannock St., Denver, CO 80204.

Studio: 2520 Blichmann, Grand Junction, CO 81505.

Mailing Address: 1089 Bannock St., Denver, CO 80204.

Phones: 970-245-1818; 303-892-6666. **Fax:** 970-255-2900.

Email: krmj_mail@krma.pbs.org **Web Site:** http://www.rmpbs.org

Technical Facilities: Channel No. 18 (494-500 MHz). Authorized power: 187.9-kw max. visual. Antenna: 2896-ft above av. terrain, 104-ft. above ground, 10006-ft. above sea level.

Latitude 39° 03' 14"
Longitude 108° 15' 13"

Transmitter: Grand Mesa, 7-mi. SW of Palisade.

Digital Facilities: Channel No. 17 (488-494 MHz). Power: 65-kw max. visual, aural. Antenna: 1342-ft above av. terrain, 151-ft. above ground, 7231-ft. above sea level.

Latitude 39° 03' 58"
Longitude 108° 44' 43"

FCC Digital File Number: BNPEDT-20040227AAH. Granted: May 13, 2004.

Note: Latitude and longitude coordinates shown are based on the North American Datum of 1927 (NAD 27) as currently required by the Mass Media Bureau of the FCC.

Ownership: Rocky Mountain Public Broadcasting Network.

Began Operation: January 1, 1997.

Represented (legal): Dow, Lohnes & Albertson PLLC.

Personnel:

James Morgese, President & General Manager.

Jim Schoedler, Chief Engineer.

Judy Persing, Administration & Finance Director.

Donna Sanford, Program & Production Director.

Randy Blauvelt, Marketing & Communications Director.

Charlie Goldsmith, Development Director.

Arla Watkins, Traffic Manager.

Cynthia Hessin, Executive Producer, Public Affairs.

KRMJ-DT
Grand Junction
Ch. 17

Grantee: Rocky Mountain Public Broadcasting Network Inc., 1089 Bannock St., Denver, CO 80204-9972.

Studio: 2520 Blichmann, Grand Junction, CO 81505.

Mailing Address: 1089 Bannock St., Denver, CO 80204-9972.

Phones: 970-245-1818; 303-892-6666. **Fax:** 970-255-2900.

Email: krmj_mail@krma.pbs.org **Web Site:** http://www.rmpbs.org

Technical Facilities: Channel No. 17 (488-494 MHz). Authorized power: 65-kw max. visual, aural. Antenna: 1342-ft above av. terrain, 151-ft. above ground, 7231-ft. above sea level.

Latitude 39° 03' 58"
Longitude 108° 44' 43"

Note: Latitude and longitude coordinates shown are based on the North American Datum of 1927 (NAD 27) as currently required by the Mass Media Bureau of the FCC.

Ownership: Rocky Mountain Public Broadcasting Network.

Began Operation: Station operating; no on-air date.

Personnel:

James Morgese, President & General Manager.

Jim Schoedler, Chief Engineer.

Judy Persing, Administration & Finance Director.

Donna Sanford, Program & Production Director.

Randy Blauvelt, Marketing & Communications Director.

Charlie Goldsmith, Development Director.

Arla Watkins, Traffic Manager.

Cynthia Hessin, Executive Producer, Public Affairs.

KTSC
Pueblo
Ch. 8

Licensee: Rocky Mountain Public Broadcasting Network Inc., 1089 Bannock St., Denver, CO 80204-9972.

Studio: 2200 Bonforte Blvd., Pueblo, CO 81001-4901.

Mailing Address: 1089 Bannock St., Denver, CO 80204.

Phones: 719-543-8800; 303-892-6666. **Fax:** 719-549-2208.

Email: ktsc@rmpbs.org **Web Site:** http://www.rmpbs.org

Technical Facilities: Channel No. 8 (180-186 MHz). Authorized power: 234-kw visual. Antenna: 322-ft above av. terrain, 2362-ft. above ground, 2362-ft. above sea level.

Latitude 38° 44' 43"
Longitude 104° 51' 39"

Transmitter: SW of Colorado Springs, atop Cheyenne Mountain.

Digital Facilities: Channel No. 26 (542-548 MHz). Power: 1000-kw max. visual. Antenna: 2293-ft above av. terrain, 253-ft. above ground.

Latitude 38° 44' 43"
Longitude 104° 51' 39"

FCC Digital File Number: BPEDT-20000501AGQ. Granted: February 12, 2001.

Note: Latitude and longitude coordinates shown are based on the North American Datum of 1927 (NAD 27) as currently required by the Mass Media Bureau of the FCC.

Satellite Earth Station: Collins, 10-meter; Rockwell receivers.

Ownership: Rocky Mountain Public Broadcasting Network.

Began Operation: February 3, 1971.

Personnel:

James Morgese, President & General Manager.

Jim Schoedler, Chief Engineer.

Judy Persing, Administration & Finance Director.

Donna Sanford, Program & Production Director.

Randy Blauvelt, Marketing & Communications Director.

Charlie Goldsmith, Development Director.

Arla Watkins, Traffic Manager.

Cynthia Hessin, Executive Producer, Public Affairs.

KTSC-DT
Pueblo
Ch. 26

Grantee: Rocky Mountain Public Broadcasting Network Inc., 1089 Bannock St., Denver, CO 80204-9972.

Studio: 2200 Bonforte Blvd., Pueblo, CO 81001.

Mailing Address: 1089 Bannock St., Denver, CO 80204.

Phones: 719-543-8800; 330-892-6666. **Fax:** 719-549-2208.

Email: ktsc@rmpbs.org **Web Site:** http://www.rmpbs.org

Technical Facilities: Channel No. 26 (542-548 MHz). Authorized power: 1000-kw max. visual. Antenna: 2293-ft above av. terrain, 253-ft. above ground.

Latitude 38° 44' 43"
Longitude 104° 51' 39"

Note: Latitude and longitude coordinates shown are based on the North American Datum of 1927 (NAD 27) as currently required by the Mass Media Bureau of the FCC.

Ownership: Rocky Mountain Public Broadcasting Network.

Began Operation: Station operating under Special Temporary Authority at 39-kw max. visual; no on-air date

Personnel:

James Morgese, President & General Manager.

Jim Schoedler, Chief Engineer.

Judy Persing, Administration & Finance Director.

Donna Sanford, Program & Production Director.

Randy Blauvelt, Marketing & Communications Director.

Charlie Goldsmith, Development Director.

Arla Watkins, Traffic Manager.

Cynthia Hessin, Executive Producer, Public Affairs.

Connecticut

WEDW
Bridgeport
Ch. 49

Licensee: Connecticut Public Television & Radio, 1049 Asylum Ave., Hartford, CT 06105.

Studio: 1049 Asylum Ave., Hartford, CT 06105.

Mailing Address: 1049 Asylum Ave., Hartford, CT 06105.

Phone: 860-278-5310. **Fax:** 860-275-7483.

Email: csisco@cptv.org **Web Site:** http://www.cptv.org

Technical Facilities: Channel No. 49 (680-686 MHz). Authorized power: 1950-kw max. visual. Antenna: 730-ft above av. terrain, 476-ft. above ground, 1007-ft. above sea level.

Latitude 41° 16' 43"
Longitude 73° 11' 08"

Transmitter: Booth Hill, 6.9-mi. N of Bridgeport center.

Digital Facilities: Channel No. 52 (698-704 MHz). Power: 50-kw max. visual. Antenna: 620-ft above av. terrain, 367-ft. above ground.

Latitude 41° 16' 44"
Longitude 73° 11' 08"

FCC Digital File Number: BNPEDT-20000419AAT. Granted: August 02, 2000.

Note: Latitude and longitude coordinates shown are based on the North American Datum of 1927 (NAD 27) as currently required by the Mass Media Bureau of the FCC.

Multichannel TV Sound: Stereo and separate audio program.

Satellite Earth Station: Comark; Vertex, 8.2-meter Ku-band; Scientific-Atlanta receivers.

News Service: AP.

Ownership: Connecticut Public Television & Radio.

Began Operation: December 17, 1967.

Represented (legal): Schwartz, Woods & Miller.

Personnel:

Jerry Franklin, President & Chief Executive Officer.

John Dankosky, News Director.

Joe Zareski, Chief Engineer.

Meg Sakellariades, Chief Financial Officer.

Larry Ritkin, Senior Vice President & Programming Officer.

Jay Whitsett, Vice President, Programming.

Nancy Bauer, Vice President, Sales & Corporate Sponsorships.

Harold Kramer, Vice President, Strategic Planning, Education & New Media.

Jo Ann Whitehead, Production Manager.

Carol Sisco, Corporate Communications Director.

WEDW-DT Bridgeport Ch. 52

Licensee: Connecticut Public Broadcasting Inc., 1049 Asylum Ave., Hartford, CT 06105.

Studio: 1049 Asylum Ave., Hartford, CT 06105.

Mailing Address: 1049 Asylum Ave., Hartford, CT 06105.

Phone: 860-278-5310. **Fax:** 860-275-7483.

Email: csisco@cptv.org **Web Site:** http://www.cptv.org

Technical Facilities: Channel No. 52 (698-704 MHz). Authorized power: 50-kw max. visual. Antenna: 620-ft above av. terrain, 367-ft. above ground.

Latitude 41° 16' 44"
Longitude 73° 11' 08"

Note: Latitude and longitude coordinates shown are based on the North American Datum of 1927 (NAD 27) as currently required by the Mass Media Bureau of the FCC.

Ownership: Connecticut Public Television & Radio.

Began Operation: Station operating; no on-air date

Personnel:

Jerry Franklin, President & Chief Executive Officer.

John Dankosky, News Director.

Joe Zareski, Chief Engineer.

Meg Sakellarides, Chief Financial Officer.

Larry Rifkin, Senior Vice President & Programming Officer.

Jay Whitsett, Vice President, Programming.

Nancy Bauer, Vice President, Sales & Corporate Sponsorships.

Harold Kramer, Vice President, Strategic Planning, Education & New Media.

Jo Ann Whitehead, Production Manager.

Carol Sisco, Corporate Communications Director.

Email: jwhitehead@cptv.org; csisco@cptv.org
Web Site: http://www.cptv.org

Technical Facilities: Channel No. 24 (530-536 MHz). Authorized power: 813-kw max. & 692-kw horizontal visual, 813-kw & 69.2-kw horizontal aural. Antenna: 860-ft above av. terrain, 455-ft. above ground, 1165-ft. above sea level.

Latitude 41° 46' 27"
Longitude 72° 48' 20"

Holds CP for change to 1200-kw max. visual, 1696-ft above av. terrain, 1312-ft. above ground, 2021-ft. above sea level lat. 41° 42' 13", long. 72° 49' 57"; BPET-20040715ACJ.

Transmitter: Deercliff Rd., Avon.

Digital Facilities: Channel No. 32 (578-584 MHz). Power: 465-kw visual, aural. Antenna: 1657-ft above av. terrain, 1273-ft. above ground, 1982-ft. above sea level.

Latitude 41° 42' 13"
Longitude 72° 49' 57"

FCC Digital File Number: BPEDT-19990113KG. (pending).

Note: Latitude and longitude coordinates shown are based on the North American Datum of 1927 (NAD 27) as currently required by the Mass Media Bureau of the FCC.

Multichannel TV Sound: Stereo and separate audio program.

Satellite Earth Stations: RCA; Collins, 4.5-meter C-band; Vertex, 8.2-meter Ku-band; Standard Communications, Collins receivers.

Ownership: Connecticut Public Television & Radio.

Began Operation: October 1, 1962.

Represented (legal): Schwartz, Woods & Miller.

Personnel:

Jerry Franklin, President & Chief Executive Officer.

Nancy Bauer, Vice President, Sales & Corporate Sponsorships.

John Dankosky, News Director.

Joe Zareski, Chief Engineer.

Meg Sakellarides, Chief Financial Officer.

Larry Rifkin, Senior Vice President, Programming Officer.

Jay Whitsett, Vice President, Programming.

Harold Kramer, Vice President, Strategic Planning, Education & New Media.

Jo Ann Whitehead, Production Manager.

Carol Sisco, Corporate Communications.

Email: jwhitehead@cptv.org **Web Site:** http://www.cptv.org

Technical Facilities: Channel No. 65 (776-782 MHz). Authorized power: 7.87-kw max. & 4.47-kw horizontal visual, 0.89-kw & 0.5-kw horizontal aural. Antenna: 270-ft above av. terrain, 102-ft. above ground, 340-ft. above sea level.

Latitude 41° 19' 42"
Longitude 72° 54' 25"

Transmitter: East Rock Park, New Haven.

Digital Facilities: Channel No. 6 (82-88 MHz). Power: 0.4-kw visual, aural. Antenna: 289-ft above av. terrain, 89-ft. above ground, 340-ft. above sea level.

Latitude 41° 19' 42"
Longitude 72° 54' 25"

FCC Digital File Number: BMPEDT-20020305AAU. Granted: April 25, 2002.

Note: Latitude and longitude coordinates shown are based on the North American Datum of 1927 (NAD 27) as currently required by the Mass Media Bureau of the FCC.

Satellite Earth Stations: ITS; Collins, 4.5-meter C-band; Vertex, 8.2-meter Ku-band; Standard Communications, Collins receivers.

Ownership: Connecticut Public Television & Radio.

Began Operation: December 1, 1974.

Represented (legal): Schwartz, Woods & Miller.

Personnel:

Jerry Franklin, President & Chief Executive Officer.

John Dankosky, News Director.

Joe Zareski, Chief Engineer.

Meg Sakellarides, Chief Financial Officer.

Larry Rifkin, Senior Vice President & Programming Officer.

Jay Whitsett, Vice President, Programming.

Nancy Bauer, Vice President, Sales & Corporate Sponsorships.

Harold Kramer, Vice President, Strategic Planning, Education & New Media.

Jo Ann Whitehead, Production Manager.

Carol Sisco, Corporate Communications Director.

Technical Facilities: Channel No. 53 (704-710 MHz). Authorized power: 801.64-kw max. & 737.86-kw horizontal visual, 80.16-kw & 73.78-kw horizontal aural. Antenna: 680-ft above av. terrain, 463-ft. above ground, 981-ft. above sea level.

Latitude 41° 31' 11"
Longitude 72° 10' 04"

Holds CP for change to 630-kw max. visual, 669-ft above av. terrain, 463-ft. above ground, 971-ft. above sea level lat. 41° 31' 14", long. 72° 10' 3"; BPET-20011003ABH.

Transmitter: 3.2-mi. S of Fitchville.

Digital Facilities: Channel No. 45 (656-662 MHz). Power: 200-kw max. visual. Antenna: 630-ft above av. terrain, 423-ft. above ground, 933-ft. above sea level.

Latitude 41° 31' 14"
Longitude 72° 10' 03"

FCC Digital File Number: BPEDT-20000202AAG. Granted: January 11, 2001.

Note: Latitude and longitude coordinates shown are based on the North American Datum of 1927 (NAD 27) as currently required by the Mass Media Bureau of the FCC.

Multichannel TV Sound: Stereo and separate audio program.

Satellite Earth Stations: GE; Collins, 4.5-meter; Vertex, 8.2-meter Ku-band; Collins, 10-meter; Standard Communications, Collins receivers.

Ownership: Connecticut Public Television & Radio.

Began Operation: March 5, 1967.

Represented (legal): Schwartz, Woods & Miller.

Personnel:

Jerry Franklin, President & Chief Executive Officer.

John Dankosky, News Director.

Joe Zareski, Chief Engineer.

Meg Sakellarides, Chief Financial Officer.

Larry Rifkin, Senior Vice President & Programming Officer.

Jay Whitsett, Vice President, Programming.

Nancy Bauer, Vice President, Sales & Corporate Sponsorship.

Harold Kramer, Vice President, Strategic Planning, Education & New Media.

Jo Ann Whitehead, Production Manager.

Carol Sisco, Corporate Communication Director.

WEDH Hartford Ch. 24

Licensee: Connecticut Public Television & Radio, 1049 Asylum Ave., Hartford, CT 06105.

Studio: 1049 Asylum Ave., Hartford, CT 06105.

Branch Office: 1307 Atlantic St., Stamford, CT 06901-3524.

Mailing Address: 1049 Asylum Ave., Hartford, CT 06105.

Phones: 860-278-5310; 203-777-7506. **Fax:** 860-275-7483.

WEDY New Haven Ch. 65

Licensee: Connecticut Public Television & Radio, 1049 Asylum Ave., Hartford, CT 06105.

Studios: 20 Lincoln Way, New Haven, CT 06510; 1049 Asylum Ave., Hartford, CT 06105.

Mailing Address: 1049 Asylum Ave., Hartford, CT 06105.

Phones: 203-777-7506; 860-278-5310. **Fax:** 860-275-7483.

WEDN Norwich Ch. 53

Licensee: Connecticut Public Television & Radio, 1049 Asylum Ave., Hartford, CT 06105.

Studio: 1049 Asylum Ave., Hartford, CT 06105.

Mailing Address: 1049 Asylum Ave., Hartford, CT 06105.

Phone: 860-278-5310. **Fax:** 860-275-7483.

Email: jwhitehead@cptv.org **Web Site:** http://www.cptv.org

WEDN-DT Norwich Ch. 45

Licensee: Connecticut Public Television & Radio, 1049 Asylum Ave., Hartford, CT 06105.

Studio: 1049 Asylum Ave., Hartford, CT 06105.

Mailing Address: 1049 Asylum Ave., Hartford, CT 06105.

Phones: 860-278-5310; 203-277-7506. **Fax:** 860-275-7483.

Email: jwhitehead@cptv.org **Web Site:** http://www.cptv.org

Connecticut — Public/ETV Stations

Technical Facilities: Channel No. 45 (656-662 MHz). Authorized power: 200-kw max. visual. Antenna: 630-ft above av. terrain, 423-ft. above ground, 933-ft. above sea level.

Latitude 41° 31' 14"
Longitude 72° 10' 03"

Note: Latitude and longitude coordinates shown are based on the North American Datum of 1927 (NAD 27) as currently required by the Mass Media Bureau of the FCC.

Ownership: Connecticut Public Television & Radio.

Began Operation: Station operating; no on-air date

Personnel:

Jerry Franklin, President & Chief Executive Officer.
John Dankosky, News Director.
Joe Zareski, Chief Engineer.
Meg Sakellarides, Chief Financial Officer.
Larry Rifkin, Senior Vice President & Programming Officer.
Jay Whitsett, Vice President, Programming.
Nancy Bauer, Vice President, Sales & Corporate Sponsorships.
Harold Kramer, Vice President, Strategic Planning, Education & New Media.
Jo Ann Whitehead, Production Manager.
Carol Sisco, Corporate Communications.

FCC Digital File Number:

BMPEDT-20040330AFB. Granted: April 16, 2004.

Note: Latitude and longitude coordinates shown are based on the North American Datum of 1927 (NAD 27) as currently required by the Mass Media Bureau of the FCC.

Ownership: WHYH Inc.

Began Operation: December 4, 1981.

Represented (legal): Schwartz, Woods & Miller.

Represented (engineering): Larry H. Will, P.E.

Personnel:

William J. Marrazzo, President.
Paul Gluck, Vice President & General Manager.
Bruce Flamm, Vice President & Chief Operations Officer.
William J. Weber, Vice President & Chief Technology Officer.
Kerri Hanlon, Vice President & Chief Marketing Officer.
Micheline Boudreau, News Director.
John Doran, Chief Engineer.
Kevin Yashioka, Business Manager.
David Rubinsohn, Program Director.
Art Ellis, Promotion Director.
John Lamb, Traffic Manager.

Kerri Hanlon, Vice President & Chief Marketing Officer.

Micheline Boudreau, News Director.

John Doran, Chief Engineer.

Kevin Yashioka, Business Manager.

David Rubinsohn, Program Director.

Art Ellis, Promotion Director.

John Lamb, Traffic Manager.

WHYY-DT Wilmington

Ch. 55

Licensee: WHYH Inc., 150 N. 6th St., Philadelphia, PA 19106.

Studios: 625 Orange St., Wilmington, DE 19801; Independence Mall West, 150 N. 6th St., Philadelphia, PA 19106.

Mailing Address: 150 N. 6th St., Philadelphia, PA 19106.

Phones: 215-351-1200; 302-888-1200. **Fax:** 215-351-0398.

Email: whyydbc@whyh.org **Web Site:** http://www.whyh.org

Technical Facilities: Channel No. 55 (716-722 MHz). Authorized power: 337-kw max. visual. Antenna: 850-ft above av. terrain, 840-ft. above ground, 1061-ft. above sea level.

Latitude 40° 02' 30"
Longitude 75° 14' 23"

Transmitter: 329 Domino Lane, Philadelphia, PA.

Note: Latitude and longitude coordinates shown are based on the North American Datum of 1927 (NAD 27) as currently required by the Mass Media Bureau of the FCC.

Ownership: WHYH Inc.

Began Operation: High Definition. Station operating; no on-air date.

Represented (legal): Schwartz, Woods & Miller.

Represented (engineering): Larry H. Will, P.E.

Personnel:

William J. Marrazzo, President.
Paul Gluck, Vice President & General Manager.
Bruce Flamm, Vice President & Chief Operations Officer.
Micheline Boudreau, News Director.
William J. Weber, Vice President & Chief Technology Officer.
Kerri Hanlon, Vice President & Chief Marketing Officer.
John Doran, Chief Engineer.
Kevin Yashioka, Business Manager.
David Rubinsohn, Program Director.
Art Ellis, Promotion Director.
Susan M. Poglinco, Children's Services Director.

WHYY-TV Wilmington

Ch. 12

Licensee: WHYH Inc., 150 N. 6th St., Philadelphia, PA 19106.

Studios: 150 N. 6th St., Philadelphia, PA 19106; 625 Orange St., Wilmington, DE 19801.

Mailing Address: 150 N. 6th St., Independence Mall West, Philadelphia, PA 19106.

Phones: 215-351-1200; 302-888-1200. **Fax:** 215-351-0398.

Email: whyydbc@whyh.org **Web Site:** http://www.whyh.org

Technical Facilities: Channel No. 12 (204-210 MHz). Authorized power: 309-kw visual, 30.9-kw aural. Antenna: 965-ft above av. terrain, 958-ft. above ground, 1181-ft. above sea level.

Latitude 40° 02' 30"
Longitude 75° 14' 24"

Transmitter: 329 Domino Lane, Philadelphia, PA.

Digital Facilities: Channel No. 55 (716-722 MHz). Power: 337-kw max. visual. Antenna: 850-ft above av. terrain, 840-ft. above ground, 1061-ft. above sea level.

Latitude 40° 02' 30"
Longitude 75° 14' 23"

FCC Digital File Number: BPEDT-19991217ACA. Granted: April 28, 2000.

Note: Latitude and longitude coordinates shown are based on the North American Datum of 1927 (NAD 27) as currently required by the Mass Media Bureau of the FCC.

Multichannel TV Sound: Stereo and separate audio program.

Satellite Earth Stations: Harris; ChannelMaster, 4-meter C-band; Collins, 10-meter KC-band; Standard Communications, ChannelMaster receivers.

Radio Stations(s): WHYH-FM, 13.5-kw, 90.9 MHz (No. 215), 1131-ft.

News Service: AP.

Ownership: WHYH Inc.

Began Operation: September 12, 1963.

Represented (legal): Schwartz, Woods & Miller.

Represented (engineering): Larry H. Will, P.E.

Personnel:

William J. Marrazzo, President.
Paul Gluck, Vice President & General Manager.
Bruce Flamm, Vice President & Chief Operating Officer.
Micheline Boudreau, News Director.
William J. Weber, Vice President & Chief Technology Officer.
Kerri Hanlon, Vice President & Chief Marketing Officer.
John Doran, Chief Engineer.
Kevin Yashioka, Business Manager.
David Rubinsohn, Program Director.
Art Ellis, Promotion Director.
John Lamb, Traffic Manager.
Susan M. Poglinco, Children's Services Director.

Delaware

WDPB Seaford Ch. 44

Licensee: WHYH Inc., 625 N. Orange St., Wilmington, DE 19801.

Studio: 625 N. Orange St., Wilmington, DE 19801.

Mailing Address: Independence Mall West, 150 N. 6th St., Philadelphia, PA 19106.

Phones: 302-888-1200; 205-351-1200 (Philadelphia). **Fax:** 302-575-0346.

Email: whyydbc@whyh.org **Web Site:** http://www.whyh.org

Technical Facilities: Channel No. 64 (770-776 MHz). Authorized power: 191-kw max. visual, 19.1-kw aural. Antenna: 650-ft above av. terrain, 657-ft. above ground, 666-ft. above sea level.

Latitude 38° 39' 15"
Longitude 75° 36' 42"

Requests CP for change to 48.7-kw max. visual, 502-ft above av. terrain, 502-ft. above ground, 531-ft. above sea level; BPET-20040604ABG.

Transmitter: 6.9-mi. N of Laurel Airport on Virginia Ave., Seaford.

Digital Facilities: Channel No. 44 (650-656 MHz). Power: 98-kw max. visual. Antenna: 643-ft above av. terrain, 643-ft. above ground, 673-ft. above sea level.

Latitude 38° 39' 15"
Longitude 75° 36' 42"

WDPB-DT Seaford Ch. 44

Grantee: WHYH Inc., 625 N. Orange St., Wilmington, DE 19801.

Studio: 625 N. Orange St., Wilmington, DE 19801.

Mailing Address: Independence Mall West, 150 N. 6th St., Philadelphia, PA 19106.

Phones: 302-888-1200; 215-351-1200 (Philadelphia). **Fax:** 302-575-0346.

Email: whyydbc@whyh.org **Web Site:** http://www.whyh.org

Technical Facilities: Channel No. 44 (650-656 MHz). Authorized power: 98-kw max. visual. Antenna: 643-ft above av. terrain, 643-ft. above ground, 673-ft. above sea level.

Latitude 38° 39' 15"
Longitude 75° 36' 42"

Note: Latitude and longitude coordinates shown are based on the North American Datum of 1927 (NAD 27) as currently required by the Mass Media Bureau of the FCC.

Ownership: WHYH Inc.

Began Operation: Station operating; no on-air date

Personnel:

William J. Marrazzo, President.
Paul Gluck, Vice President & General Manager.
Bruce Flamm, Vice President & Chief Operations Officer.
William J. Weber, Vice President & Chief Technology Officer.

District of Columbia

WETA-DT Washington Ch. 27

Grantee: Greater Washington Educational Telecommunications Association, 2775 S. Quincy St., Arlington, VA 22206.

Studio: 2775 S. Quincy St., Arlington, VA 22206.

Mailing Address: 2775 S. Quincy St., Arlington, VA 22206.

Phone: 703-998-2600. **Fax:** 703-998-3401.

Email: info@weta.org **Web Site:** http://www.weta.org

Technical Facilities: Channel No. 27 (548-554 MHz). Authorized power: 90-kw max. visual, aural. Antenna: 833-ft above av. terrain, 663-ft. above ground, 1073-ft. above sea level.

Latitude 38° 57' 01"
Longitude 77° 04' 47"

Transmitter: 5217 19th Rd. N, Arlington, VA.

Note: Latitude and longitude coordinates shown are based on the North American Datum of 1927 (NAD 27) as currently required by the Mass Media Bureau of the FCC.

Ownership: Greater Washington Educational Telecom. Assn.

Began Operation: November 1, 1998.

Represented (legal): Dow, Lohnes & Albertson PLLC.

Represented (engineering): Cavell, Mertz & Davis Inc.

Personnel:

Sharon Percy Rockefeller, President & Chief Executive Officer.

Polly Heath, Senior Vice President & Chief Financial Officer.

Joe Cook, Vice President, Chief Financial Officer.

Lisa Lindstrom Delaney, Vice President, Legal Matters.

Katherine Benson, Vice President, Eastern Sales.

Kevin Harris, Vice President & Station Manager.

WETA-TV Washington Ch. 26

Licensee: Greater Washington Educational Telecommunications Association, Box 2626, Washington, DC 20013.

Studio: 2775 S. Quincy St., Arlington, VA 22206.

Mailing Address: 2775 S. Quincy St., Arlington, VA 22206.

Phone: 703-998-2600. **Fax:** 703-998-3401.

Email: info@weta.org **Web Site:** http://www.weta.org

Technical Facilities: Channel No. 26 (542-548 MHz). Authorized power: 2290-kw max. & 1618-kw horizontal visual, 225-kw & 162-kw horizontal aural. Antenna: 771-ft above av. terrain, 778-ft. above ground, 1017-ft. above sea level.

Latitude 38° 57' 50"
Longitude 77° 06' 16"

Digital Facilities: Channel No. 27 (548-554 MHz). Power: 90-kw max. visual, aural. Antenna: 833-ft above av. terrain, 663-ft. above ground, 1073-ft. above sea level.

Latitude 38° 57' 01"
Longitude 77° 04' 47"

FCC Digital File Number: BPEDT-20040426ABF. Granted: September 13, 2004.

Note: Latitude and longitude coordinates shown are based on the North American Datum of 1927 (NAD 27) as currently required by the Mass Media Bureau of the FCC.

Multichannel TV Sound: Stereo and separate audio program.

Satellite Earth Station: Comark; Vertex, 4.6-meter Ku-band; DX Engineering receivers.

Radio Station(s): WETH-FM, 89.1 MHz, WETA-FM, 75-kw, 90.9 MHz (No. 215), 610-ft.;

News Services: UPI, Reuters TV.

Ownership: Greater Washington Educational Telecom. Assn.

Began Operation: October 2, 1961.

Represented (legal): Dow, Lohnes & Albertson PLLC.

Represented (engineering): Cavell, Mertz & Davis Inc.

Personnel:

Sharon Percy Rockefeller, President & Chief Executive Officer.

Joseph B. Bruns, Executive Vice President & Chief Operating Officer.

Dalton Delan, Executive Vice President & Chief Programming Officer.

Polly Heath, Senior Vice President & Chief Financial Officer.

Joe Cook, Vice President, Chief Financial Officer.

Susan Richmond, Senior Vice President, Individual Giving.

Elizabeth P. Campbell, Founder & Vice President, Community Affairs.

David Thompson, Vice President, Cultural Programming & New Media.

Jeff Beiber, Vice President, News & Public Affairs Programming.

Mary Stewart, Vice President, Communications.

Cathy Sterling, Vice President, Development.

Lew Zager, Vice President, Technology.

Karen Fritz, Vice President, Programming Development & Syndication.

Lisa Lindstrom Delaney, Vice President, Legal Matters.

Katherine Benson, Vice President, Eastern Sales.

Kevin Harris, Vice President & Station Manager.

Frank Fitzmaurice, General Manager.

WHUT-DT Washington Ch. 33

Grantee: Howard U., 2222 4th St. NW, Washington, DC 20059.

Studio: 2222 4th St., NW, Washington, DC 20059.

Mailing Address: 2222 4th St. NW, Washington, DC 20059.

Phone: 202-806-3200. **Fax:** 202-806-3300.

Web Site: http://www.whut.org

Technical Facilities: Channel No. 33 (584-590 MHz). Authorized power: 100-kw max. visual. Antenna: 833-ft above av. terrain, 664-ft. above ground, 1073-ft. above sea level.

Latitude 38° 57' 01"
Longitude 77° 04' 47"

Note: Latitude and longitude coordinates shown are based on the North American Datum of 1927 (NAD 27) as currently required by the Mass Media Bureau of the FCC.

Ownership: Howard University.

Began Operation: Station operating; no on-air date.

Personnel:

Jennifer Lawson, General Manager.

Cassandra Ortega-Beckford, Operations Director.

Zolda Fotiyeda, News Director.

Bill Kirkland, Chief Engineer.

Charles Foss, Business Manager.

Eric Richardson, Programming & Production Director.

David Shapinsky, Production Manager.

Kim Johnson, Traffic Manager.

WHUT-TV Washington Ch. 32

Licensee: Howard U., 2222 4th St. NW, Washington, DC 20059.

Studio: 2222 4th St. NW, Washington, DC 20059.

Mailing Address: 2222 4th St. NW, Washington, DC 20059.

Phone: 202-806-3200. **Fax:** 202-806-3300.

Web Site: http://www.whut.org

Technical Facilities: Channel No. 32 (578-584 MHz). Authorized power: 5000-kw max. & 1580-kw horizontal visual, 500-kw & 158-kw horizontal aural. Antenna: 700-ft above av. terrain, 809-ft. above ground, 1049-ft. above sea level.

Latitude 38° 57' 49"
Longitude 77° 06' 18"

Holds CP for change to 1450-kw max. visual, 876-ft above av. terrain, 725-ft. above ground, 1125-ft. above sea level; BPET-20000501AIH.

Transmitter: 5204 River Rd., Bethesda, MD.

Digital Facilities: Channel No. 33 (584-590 MHz). Power: 100-kw max. visual. Antenna: 833-ft above av. terrain, 664-ft. above ground, 1073-ft. above sea level.

Latitude 38° 57' 01"
Longitude 77° 04' 47"

FCC Digital File Number:

BMPEDT-20030409AAR. Granted: May 06, 2003.

Note: Latitude and longitude coordinates shown are based on the North American Datum of 1927 (NAD 27) as currently required by the Mass Media Bureau of the FCC.

Satellite Earth Stations: Harris; Vertex, 6-meter C-band; Paracclipse, 10-meter C-band.

Ownership: Howard University.

Began Operation: November 17, 1980.

Represented (engineering): Cohen, Dippell & Everist PC.

Personnel:

Jennifer Lawson, General Manager.

Cassandra Ortega-Beckford, Operations Director.

Zolda Fotiyeda, News Director.

William Kirkland, Chief Engineer.

Charles Foss, Business Manager.

Eric Richardson, Programming & Production Director.

David Shapinsky, Production Manager.

Kim Johnson, Traffic Manager.

Florida

WBCC Cocoa Ch. 68

Licensee: Brevard Community College, 1519 Clearlake Rd., Cocoa, FL 32922.

Studio: 1519 Clearlake Rd., Cocoa, FL 32922.

Mailing Address: 1519 Clearlake Rd., Cocoa, FL 32922.

Phone: 321-433-7111. **Fax:** 321-433-7154.

Email: wbcc@brevardcc.edu **Web Site:** http://www.wbccv.org

Technical Facilities: Channel No. 68 (794-800 MHz). Authorized power: 2820-kw max. visual. Antenna: 941-ft above av. terrain, 933-ft. above ground, 977-ft. above sea level.

Latitude 28° 18' 26"
Longitude 80° 54' 48"

Transmitter: Desert Ranches, State Rte. 150, approx. 12-mi. WSW of Cocoa.

Digital Facilities: Channel No. 30 (566-572 MHz). Power: 182-kw max. visual. Antenna: 1542-ft above av. terrain, 1516-ft. above ground.

Latitude 28° 35' 12"
Longitude 81° 04' 58"

FCC Digital File Number:

BPEDT-20000427ACN. Granted: May 14, 2001.

Note: Latitude and longitude coordinates shown are based on the North American Datum of 1927 (NAD 27) as currently required by the Mass Media Bureau of the FCC.

Satellite Earth Station: NEC; Microdyne, 3.7-meter KC-band.

Ownership: Brevard Community College.

Began Operation: June 18, 1987.

Personnel:

Dr. Thomas E. Gamble, District President.

Joe Williams, General Manager.

Phillip T. Wallace, Station Manager & Program Director.

Anthony Padgett, Chief Engineer.

Jon White, Production Manager.

Glenn Brady, Traffic Manager.

WBCC-DT
Cocoa
Ch. 30

Grantee: Brevard Community College, 1519 Clearlake Rd., Cocoa, FL 32922.

Studio: 1519 Clearlake Rd., Cocoa, FL 32922.

Mailing Address: 1519 Clearlake Rd., Cocoa, 32922.

Phones: 321-433-7111; 321-632-1111. **Fax:** 321-433-7154.

Email: wbcc@brevardcc.edu **Web Site:** http://www.wbccv.org

Technical Facilities: Channel No. 30 (566-572 MHz). Authorized power: 182-kw max. visual. Antenna: 1542-ft above av. terrain, 1516-ft. above ground.

Latitude 28° 35' 12"
Longitude 81° 04' 58"

Note: Latitude and longitude coordinates shown are based on the North American Datum of 1927 (NAD 27) as currently required by the Mass Media Bureau of the FCC.

Ownership: Brevard Community College.

Began Operation: April 30, 2003.

Personnel:

Thomas E. Gamble, District President.

Joe Williams, General Manager.

Phillip Wallace, Station Manager & Program Director.

Anthony Padgett, Chief Engineer.

Jon White, Production Director.

Glenn Brady, Traffic Manager.

WGCU
Fort Myers
Ch. 30

Licensee: State Board of Regents acting for & on behalf of Florida Gulf Coast U., 10501 FGCU Blvd., Fort Myers, FL 33965.

Studio: 10501 FGCU Blvd. S., Fort Myers, FL 33965-6565.

Mailing Address: 10501 FGCU Blvd. S., Ft. Myers, FL 33965-6565.

Phone: 239-590-2300. **Fax:** 239-590-2310.

Email: mhaley@fgcu.edu **Web Site:** http://www.wgcu.org

Technical Facilities: Channel No. 30 (566-572 MHz). Authorized power: 1321-kw max. & 525-kw horizontal visual, & 158-kw horizontal aural. Antenna: 965-ft above av. terrain, 992-ft. above ground, 1022-ft. above sea level.

Latitude 26° 48' 54"
Longitude 81° 45' 44"

Transmitter: 11751 State Rte. 31, Punta Gorda.

Digital Facilities: Channel No. 31 (572-578 MHz). Power: 50-kw max. visual. Antenna: 906-ft above av. terrain, 900-ft. above ground.

Latitude 26° 48' 54"
Longitude 81° 45' 43"

FCC Digital File Number: BPEDT-20000323AB1. Granted: January 29, 2001.

Note: Latitude and longitude coordinates shown are based on the North American Datum of 1927 (NAD 27) as currently required by the Mass Media Bureau of the FCC.

Ownership: Florida Gulf Coast U. Board of Regents.

Began Operation: August 15, 1983.

Represented (legal): Cohn & Marks.

Personnel:

Kathleen B. Davey, General Manager.

Amy Tardif, News Director.

Joseph Maggio, Chief Engineer.

Iris Gerstle, Director of Finance.

Toby Cooke, Program & Promotion Director.

Art Karson, Director, Membership Development.

Sheri Coleman, Director, Television Production Services.

Sharon Striker, Traffic Manager.

WGCU-DT
Fort Myers
Ch. 31

Licensee: Board of Regents, State of Florida by & for Florida Gulf Coast U., 10501 FGCU Blvd. S, Fort Myers, FL 33965.

Studio: 10501 FGCU Blvd. S., Fort Meyers, FL 33965-6565.

Mailing Address: 10501 FGCU Blvd. S, Fort Meyers, FL 33965-6565.

Phone: 239-590-2300. **Fax:** 239-590-2310.

Email: mhaley@fgcu.edu **Web Site:** http://www.wgcu.org

Technical Facilities: Channel No. 31 (572-578 MHz). Authorized power: 50-kw max. visual. Antenna: 906-ft above av. terrain, 900-ft. above ground.

Latitude 26° 48' 54"
Longitude 81° 45' 43"

Note: Latitude and longitude coordinates shown are based on the North American Datum of 1927 (NAD 27) as currently required by the Mass Media Bureau of the FCC.

Ownership: Florida Gulf Coast U. Board of Regents.

Began Operation: Station operating; no on-air date

Personnel:

Kathleen B. Davey, General Manager.

Amy Tardif, News Director.

Joseph Maggio, Chief Engineer.

Iris Gerstle, Director, Finance.

Toby Cooke, Program & Promotion Director.

Art Karson, Director, Membership Development.

Sheri Coleman, Director, Television Production Services.

Sharon Striker, Traffic Manager.

WTCE-DT
Fort Pierce
Ch. 38

Grantee: Jacksonville Educators Broadcasting Inc., 10902 S. Wilcrest Dr., Houston, TX 77099.

Studio: 3601 N. 25th St., Fort Pierce, FL 34946-8604.

Mailing Address: 3601 N. 25th St., Fort Pierce, FL 34946-8604.

Phone: 772-489-2701. **Fax:** 772-489-6833.

Email: wtce@bellsouth.net

Technical Facilities: Channel No. 38 (614-620 MHz). Authorized power: 700-kw max. visual. Antenna: 994-ft above av. terrain, 994-ft. above ground, 1004-ft. above sea level.

Latitude 27° 01' 32"
Longitude 80° 10' 43"

Note: Latitude and longitude coordinates shown are based on the North American Datum of 1927 (NAD 27) as currently required by the Mass Media Bureau of the FCC.

Ownership: Jacksonville Educators Broadcasting Inc.

Began Operation: Station operating under Special Temporary Authority at 0.7-kw max. visual; no on-air date

Personnel:

Robert Constantino, General Manager & Chief Engineer.

Brenda Constantino, Office Manager.

WTCE-TV
Fort Pierce
Ch. 21

Licensee: Jacksonville Educators Broadcasting Inc., 10902 S. Wilcrest Dr., Houston, TX 77099.

Studio: 3601 N. 25th St., Fort Pierce, FL 34946-8604.

Mailing Address: 3601 N. 25th St., Fort Pierce, FL 34946-8604.

Phone: 772-489-2701. **Fax:** 772-489-6833.

Email: wtce@bellsouth.net

Technical Facilities: Channel No. 21 (512-518 MHz). Authorized power: 3097-kw max. visual. Antenna: 483-ft above av. terrain, 470-ft. above ground, 489-ft. above sea level.

Latitude 27° 26' 05"
Longitude 80° 21' 42"

Transmitter: S. 37th St. N, Whiteway Dairy Rd., St. Lucie-Fort Pierce.

Digital Facilities: Channel No. 38 (614-620 MHz). Power: 700-kw max. visual. Antenna: 994-ft above av. terrain, 994-ft. above ground, 1004-ft. above sea level.

Latitude 27° 01' 32"
Longitude 80° 10' 43"

FCC Digital File Number: BPEDT-20000103AAT. Granted: February 08, 2001.

Note: Latitude and longitude coordinates shown are based on the North American Datum of 1927 (NAD 27) as currently required by the Mass Media Bureau of the FCC.

Ownership: Jacksonville Educators Broadcasting Inc.

Began Operation: May 9, 1990.

Represented (engineering): John F. X. Browne & Associates PC.

Personnel:

Robert Constantino, General Manager & Chief Engineer.

Brenda Constantino, Office Manager.

WUFT
Gainesville
Ch. 5

Licensee: Board of Trustees, State of Florida, acting for and on behalf of the U. of Florida, 2200 Weimer Hall, Box 118405, Gainesville, FL 32611-8405.

Studio: 1200 Weimer Hall, U. of Florida, Gainesville, FL 32611-8405.

Mailing Address: Box 118405, Gainesville, FL 32611-8405.

Phone: 352-392-5551. **Fax:** 352-392-5731.

Email: rehner@wuft.org **Web Site:** http://www.wuft.org

Technical Facilities: Channel No. 5 (76-82 MHz). Authorized power: 100-kw visual, 20-kw aural. Antenna: 860-ft above av. terrain, 869-ft. above ground, 1049-ft. above sea level.

Latitude 29° 42' 34"
Longitude 82° 23' 51"

Transmitter: Devil's Millhopper, 5.5-mi. NW of city.

Digital Facilities: Channel No. 36 (602-608 MHz). Power: 1000-kw max. visual. Antenna: 863-ft above av. terrain, 807-ft. above ground, 988-ft. above sea level.

Latitude 29° 42' 34"
Longitude 82° 23' 40"

FCC Digital File Number: BMPEDT-20030910ABX. Granted: September 30, 2003.

Note: Latitude and longitude coordinates shown are based on the North American Datum of 1927 (NAD 27) as currently required by the Mass Media Bureau of the FCC.

Multichannel TV Sound: Stereo only.

Satellite Earth Station: RCA; Collins, 10-meter C-band; Collins receivers.

Radio Stations(s): WUFT-FM.

News Services: CNN Newsource, AP, CNN.

Ownership: U. of Florida.

Began Operation: November 17, 1958.

Represented (legal): Schwartz, Woods & Miller.

Represented (engineering): Kessler & Gehman Associates Inc.

Personnel:

Richard A. Lehner, General Manager.

Titus Rush, Station Manager.

Tim Brueckner, Operations Director.

Mark Leeps, News Director.

Robert Carr, Engineering Director.

Bob Wood, Engineering Manager.

Lawanna Reaves, Director of Finance & Administration.

Irena Melvin, Program Director & Viewer Services Coordinator.

Susan Wagner, Promotion Director.

Brent Williams, Development Director.

Frank Counts, Executive Producer.

Merline Durant, Traffic Manager.

Harvey Ward, Director of Corporate Support.

Debbie Booth, Membership Manager.

WUFT-DT Gainesville Ch. 36

Licensee: Board of Trustees, State of Florida, acting for and on behalf of the U. of Florida, 2200 Weimer Hall, Box 118405, Gainesville, FL 32611-8405.

Studio: 1200 Weimer Hall, U. of Florida, Gainesville, FL 32611.

Mailing Address: Box 118405, Gainesville, FL 32611.

Phone: 352-392-5551. **Fax:** 352-392-5731.

Email: rcarr@wuft.org **Web Site:** http://www.wuft.org

Technical Facilities: Channel No. 36 (602-608 MHz). Authorized power: 1000-kw max. visual. Antenna: 863-ft above av. terrain, 807-ft. above ground, 988-ft. above sea level.

Latitude	29°	42'	34"
Longitude	82°	23'	40"

Transmitter: 4732 N.W. 53rd Ave.

Note: Latitude and longitude coordinates shown are based on the North American Datum of 1927 (NAD 27) as currently required by the Mass Media Bureau of the FCC.

Ownership: U. of Florida.

Began Operation: Station operating; no on-air date

Personnel:

Richard Lehner, General Manager.

Titus Rush, Station Manager.

Tim Brueckner, Operations Manager.

Mark Leeps, News Director.

Rob Carr, Engineering Director.

Bob Wood, Engineering Manager.

Lawanna Reaves, Director of Finance & Administration.

Irena Melvin, Program Director & Viewer Services Coordinator.

Sue Wagner, Promotion Director.

Brent Williams, Development Director.

Frank Counts, Executive Producer.

Merline Durant, Traffic Manager.

Harvey Ward, Director of Corporate Support.

Debbie Booth, Membership Manager.

WJCT Jacksonville Ch. 7

Licensee: WJCT Inc., 100 Festival Park Ave., Jacksonville, FL 32202.

Studio: 100 Festival Park Ave., Jacksonville, FL 32202.

Mailing Address: 100 Festival Park Ave., Jacksonville, FL 32202.

Phone: 904-353-7770. **Fax:** 904-353-4830.

Email: michael_boylan@wjct.pbs.org; info@wjct.org **Web Site:** http://www.wjct.org

Technical Facilities: Channel No. 7 (174-180 MHz). Authorized power: 316-kw visual, 31.6-kw aural. Antenna: 915-ft above av. terrain, 1026-ft. above ground, 937-ft. above sea level.

Latitude	30°	16'	53"
Longitude	81°	34'	15"

Holds CP for change to 270-kw visual, 991-ft above av. terrain, 1001-ft. above ground, 1010-ft. above sea level lat. 30° 16' 51", long. 81° 34' 12"; BPET-20021223AAS.

Transmitter: 8675-2 Hogan Rd.

Digital Facilities: Channel No. 38 (614-620 MHz). Power: 1000-kw max. visual. Antenna: 945-ft above av. terrain, 951-ft. above ground, 961-ft. above sea level.

Latitude	30°	16'	51"
Longitude	81°	34'	12"

FCC Digital File Number:

BMPEDT-20021016AAL. Granted: November 22, 2002.

Note: Latitude and longitude coordinates shown are based on the North American Datum of 1927 (NAD 27) as currently required by the Mass Media Bureau of the FCC.

Satellite Earth Station: Harris; Vertex, 8.1-meter Ku-band; General Instrument receivers.

Radio Stations(s): WJCT-FM, 100-kw, 89.9 MHz (No. 210), 835-ft.

Ownership: WJCT Inc.

Began Operation: September 10, 1958.

Represented (legal): Schwartz, Woods & Miller.

Represented (engineering): Kessler & Gehman Associates Inc.

Personnel:

Michael T. Boylan, President & Chief Executive Officer.

Rick Johnson, Senior Vice President, TV/FM.

Bob Culkeen, Vice President, Technology & Operations.

Jocelyn Enriques, Vice President, Finance.

David Anderson, Vice President, Development.

Geri Cirillo, Vice President, Corporate Support.

Melanie Carriere, Membership Services Manager.

Carla Marlier, Vice President, External Affairs.

WJCT-DT Jacksonville Ch. 38

Grantee: WJCT Inc., 100 Festival Park Ave., Jacksonville, FL 32202.

Studio: 100 Festival Park Ave., Jacksonville, FL 32202.

Mailing Address: 100 Festival Park Ave., Jacksonville, FL 32202.

Phone: 904-353-7770. **Fax:** 904-353-4830.

Email: michael_boylan@wjct.pbs.org **Web Site:** http://www.wjct.org

Technical Facilities: Channel No. 38 (614-620 MHz). Authorized power: 1000-kw max. visual. Antenna: 945-ft above av. terrain, 951-ft. above ground, 961-ft. above sea level.

Latitude	30°	16'	51"
Longitude	81°	34'	12"

Note: Latitude and longitude coordinates shown are based on the North American Datum of 1927 (NAD 27) as currently required by the Mass Media Bureau of the FCC.

News Service: 89.9 WJCT Public Radio.

Ownership: WJCT Inc.

Began Operation: Station operating; no on-air date

Personnel:

Michael T. Boylan, President & Chief Executive Officer.

Rick Johnson, Senior Vice President, TV/FM.

Duane Smith, Technology & Operations Co-Manager.

Bob Culkeen, Vice President, Technology & Operations.

Jocelyn Enriques, Vice President, Finance.

Geri Cirillo, Vice President, Corporate Support.

Carla Marlier, Vice President, External Affairs.

Melanie Carriere, Membership Services Manager.

WJEB-DT Jacksonville Ch. 44

Grantee: Jacksonville Educators Broadcasting Inc., Box 5219, Jacksonville, FL 32247.

Studio: 3101 Emerson Expressway, Jacksonville, FL 32207-4965.

Mailing Address: Box 5219, Jacksonville, FL 32247-5219.

Phone: 904-399-8413. **Fax:** 904-399-8423.

Email: csnowden@wjeb.org **Web Site:** http://www.wjeb.org

Technical Facilities: Channel No. 44 (650-656 MHz) Authorized power: 715-kw max. visual, aural. Antenna: 771-ft above av. terrain, 758-ft. above ground, 786-ft. above sea level.

Latitude	30°	16'	34"
Longitude	81°	33'	53"

Note: Latitude and longitude coordinates shown are based on the North American Datum of 1927 (NAD 27) as currently required by the Mass Media Bureau of the FCC.

Ownership: Jacksonville Educators Broadcasting Inc.

Began Operation: Station operating under Special Temporary Authority at 1.23-kw max. visual; no on-air date

Personnel:

Collette Snowden, Station Manager.

Bill Griffen, Chief Operator.

Marcia Yarborough, Traffic Manager.

Laura Hanks, Administrative Director.

Carolyn Rentrope, Public Affairs Director.

WJEB-TV Jacksonville Ch. 59

Licensee: Jacksonville Educators Broadcasting Inc., Box 5219, Jacksonville, FL 32247-5219.

Studio: 3101 Emerson Expwy., Jacksonville, FL 32207-4965.

Mailing Address: Box 5219, Jacksonville, FL 32247-5219.

Phone: 904-399-8413. **Fax:** 904-399-8423.

Email: csnowden@wjeb.org **Web Site:** http://www.wjeb.org

Technical Facilities: Channel No. 59 (740-746 MHz). Authorized power: 3311-kw max. visual. Antenna: 948-ft above av. terrain, 932-ft. above ground, 960-ft. above sea level.

Latitude	30°	16'	34"
Longitude	81°	33'	53"

Transmitter: 9090 Hogan Rd., Jacksonville.

Digital Facilities: Channel No. 44 (650-656 MHz). Power: 715-kw max. visual, aural. Antenna: 771-ft above av. terrain, 758-ft. above ground, 786-ft. above sea level.

Latitude	30°	16'	34"
Longitude	81°	33'	53"

FCC Digital File Number:

BMPEDT-20050318ABP. Granted: March 30, 2005.

Note: Latitude and longitude coordinates shown are based on the North American Datum of 1927 (NAD 27) as currently required by the Mass Media Bureau of the FCC.

Ownership: Jacksonville Educators Broadcasting Inc.

Began Operation: May 29, 1991.

Represented (legal): Colby May.

Personnel:

Collette Snowden, Station Manager.

Bill Griffen, Chief Operator.

Marcia Yarborough, Traffic Manager.

Carolyn Rentrope, Public Affairs Director.

Laura Hanks, Administrative Director.

WLCB-TV
Leesburg
Ch. 45

Licensee: Good Life Broadcasting Inc., 653 W. Michigan St., Orlando, FL 32805.

Studio: 653 W. Michigan St., Orlando, FL 32805.

Mailing Address: 653 W. Michigan St., Orlando, FL 32805.

Phone: 407-423-5200.

Email: info@tv52.org **Web Site:** http://www.tv52.org

Technical Facilities: Channel No. 45 (656-662 MHz). Authorized power: 1200-kw max. visual, aural. Antenna: 463-ft above av. terrain, 380-ft. above ground, 554-ft. above sea level.

Latitude 28° 40' 48"
 Longitude 81° 49' 16"

Holds CP for change to 3700-kw max. visual, 1686-ft above av. terrain, 1653-ft. above ground, 1720-ft. above sea level; BMPET-20041130AWR.

Digital Facilities: Channel No. 46 (662-668 MHz). Power: 660-kw max. visual, aural. Antenna: 1686-ft above av. terrain, 1653-ft. above ground, 1720-ft. above sea level.

Latitude 28° 35' 12"
 Longitude 81° 04' 58"

FCC Digital File Number: BMPEDT-20041130AWM. Granted: December 15, 2004.

Note: Latitude and longitude coordinates shown are based on the North American Datum of 1927 (NAD 27) as currently required by the Mass Media Bureau of the FCC.

Ownership: Good Life Broadcasting Inc.

Began Operation: December 12, 2000.

Personnel:

Ken Mikesell, President & General Manager.

Ed Griffis, General Sales Manager.

WLRN-DT
Miami
Ch. 20

Licensee: School Board of Dade County, 172 N.E. 15th St., Miami, FL 33132.

Studio: 172 N.E. 15th St., Miami, FL 33132.

Mailing Address: 172 N.E. 15th St., Miami, FL 33132.

Phones: 305-995-1717; 866-247-9576. **Fax:** 305-995-2299.

Email: info@wlm.org **Web Site:** http://www.wlm.org

Technical Facilities: Channel No. 20 (506-512 MHz). Authorized power: 625-kw max. visual. Antenna: 988-ft above av. terrain, 984-ft. above ground, 994-ft. above sea level.

Latitude 25° 58' 46"
 Longitude 80° 11' 46"

Transmitter: 3300 S.W. 52nd Ave., Pembroke Park, Broward County.

Note: Latitude and longitude coordinates shown are based on the North American Datum of 1927 (NAD 27) as currently required by the Mass Media Bureau of the FCC.

Ownership: School Board of Dade County/WLRN-TV.

Began Operation: Station operating; no on-air date

Personnel:

John LaBonia, General Manager.

Bernadette Siy, Station Program & Traffic Manager.

Michael Peyton, Sales Manager.

Irina Allemende, News Director.

Jack Yaghdjian, Chief Engineer.

Winifred Jones, Finance Supervisor.

Chip Richards, Production Manager.

Adrienne Kennedy, Special Projects Manager.

Jeneissy Azcuy, Communications Director.

WLRN-TV
Miami
Ch. 17

Licensee: School Board of Dade County, 172 N.E. 15th St., Miami, FL 33132.

Studio: 172 N.E. 15th St., Miami, FL 33132.

Mailing Address: 172 N.E. 15th St., Miami, FL 33132.

Phones: 305-995-1717; 866-247-9576. **Fax:** 305-995-2299.

Email: info@wlm.org **Web Site:** http://www.wlm.org

Technical Facilities: Channel No. 17 (488-494 MHz). Authorized power: 2825-kw max. visual, 276-kw aural. Antenna: 1014-ft above av. terrain, 1010-ft. above ground, 1020-ft. above sea level.

Latitude 25° 57' 29.5"
 Longitude 80° 12' 44.1"

Holds CP for change to 5000-kw max. visual; BPET-960918KF.

Transmitter: 695 N.W. 199th St., Miami, FL.

Digital Facilities: Channel No. 20 (506-512 MHz). Power: 625-kw max. visual. Antenna: 988-ft above av. terrain, 984-ft. above ground, 994-ft. above sea level.

Latitude 25° 58' 46"
 Longitude 80° 11' 46"

FCC Digital File Number: BMPEDT-20010316AAW. Granted: March 25, 2002.

Note: Latitude and longitude coordinates shown are based on the North American Datum of 1927 (NAD 27) as currently required by the Mass Media Bureau of the FCC.

Multichannel TV Sound: Stereo and separate audio program.

Satellite Earth Stations: Harris; Microdyne, 3.6-meter C-band; Microdyne, 5-meter KC-band; Vertex, 8.1-meter Ku-band; Microdyne, Collins receivers.

Radio Station(s): WLRN-FM, 100-kw, 91.3 MHz (No. 217), 659-ft.

News Services: FPR, NPR.

Ownership: School Board of Dade County/WLRN-TV.

Began Operation: September 7, 1962.

Represented (legal): Paul, Hastings, Janofsky & Walker LLP.

Represented (engineering): Harris Engineering.

Personnel:

John LaBonia, General Manager.

Bernadette Siy, Station, Traffic & Program Director.

Michael Peyton, Sales Manager.

Irina Allemende, News Director.

Jack Yaghdjian, Chief Engineer.

Winifred Jones, Finance Supervisor.

Chip Richards, Production Manager.

Jeneissy Azcuy, Communications Director.

Adrienne M. Kennedy, Special Projects Manager.

Note: Latitude and longitude coordinates shown are based on the North American Datum of 1927 (NAD 27) as currently required by the Mass Media Bureau of the FCC.

Multichannel TV Sound: Stereo and separate audio program.

Satellite Earth Stations: Larcari; Vertex, 8.1-meter Ku-band; Andrew, 9.3-meter C-band; Andrew, 10-meter C-band.

Ownership: Community TV Foundation of South Florida Inc.

Began Operation: August 12, 1955.

Represented (legal): Wilmer, Cutler & Pickering.

Represented (engineering): Cohen, Dippell & Everist PC.

Personnel:

Rick Schneider, President & Chief Executive Officer.

Delores Sukhdeo, Chief Operation Officer.

Linda O'Bryon, Executive Vice President, NBR Enterprises & News.

Graham Simmons, Senior Vice President, Engineering & Operations.

Bernard Cottle, Facilities Operations Supervisor.

Larry Krupa, Chief Engineer.

Shirley C. Carroll, Senior Vice President, Finance.

Diane Arlotta, Vice President, Administrative Services.

Neal Hecker, Program Director.

David Mullins, Vice President, Marketing.

Bradley Hurlburt, Senior Vice President, Development.

WPBT
Miami
Ch. 2

Licensee: Community TV Foundation of South Florida Inc., 14901 N.E. 20th St., Miami, FL 33181.

Studio: 14901 N.E. 20th Ave., Miami, FL 33181.

Mailing Address: Box 610002, Miami, FL 33261.

Phone: 305-949-8321. **Fax:** 305-944-4211.

Email: channel2@channel2.org **Web Site:** http://www.channel2.org

Technical Facilities: Channel No. 2 (54-60 MHz). Authorized power: 100-kw visual, 15-kw aural. Antenna: 928-ft above av. terrain, 928-ft. above ground, 934-ft. above sea level.

Latitude 25° 57' 29.5"
 Longitude 80° 12' 44.1"

Transmitter: 695 N.W. 199th St., Miami.

Digital Facilities: Channel No. 18 (494-500 MHz). Power: 1000-kw max. visual. Antenna: 1014-ft above av. terrain, 1014-ft. above ground, 1020-ft. above sea level.

Latitude 25° 57' 30"
 Longitude 80° 12' 44"

FCC Digital File Number: BPEDT-19991208AAH. Granted: July 12, 2000.

WPBT-DT
Miami
Ch. 18

Licensee: Community Television Foundation of South Florida Inc., 14901 N.E. 20th Ave., Miami, FL 33181.

Studio: 14901 N.E. 20th Ave., Miami, FL 33181.

Mailing Address: Box 610002, Miami, FL 33261.

Phone: 305-949-8321. **Fax:** 305-944-4211.

Email: channel2@channel2.org **Web Site:** http://www.channel2.org

Technical Facilities: Channel No. 18 (494-500 MHz). Authorized power: 1000-kw max. visual. Antenna: 1014-ft above av. terrain, 1014-ft. above ground, 1020-ft. above sea level.

Latitude 25° 57' 30"
 Longitude 80° 12' 44"

Transmitter: 695 NW 199th St.

Note: Latitude and longitude coordinates shown are based on the North American Datum of 1927 (NAD 27) as currently required by the Mass Media Bureau of the FCC.

Ownership: Community TV Foundation of South Florida Inc.

Began Operation: High Definition. Station operating; no on-air date.

Represented (legal): Wilmer, Cutler & Pickering.

Represented (engineering): Cohen, Dippell & Everist PC.

Personnel:

Rick Schneider, President & Chief Executive Officer.

Delores Sukhdeo, Vice President & Chief Operating Office.

Linda O'Bryon, Executive Vice President, NBR Enterprises & News.

Diane Arlotta, Vice President, Administrative Services.

Graham Simmons, Senior Vice President, Engineering & Operations.

Bernard Cottle, Facilities Operations Supervisor.

Larry Krupa, Chief Engineer.

Shirley C. Carroll, Senior Vice President, Finance.

Neal Hecker, Program Director.

David Mullins, Vice President, Marketing.

Bradley Hurlburt, Senior Vice President, Development.

WCEU

New Smyrna Beach

Ch. 15

Licensee: Coastal Educational Broadcasters, Box 9245, Daytona Beach, FL 32120-9245.

Studio: 1200 W International Speedway Blvd., B400, Daytona Beach, FL 32114.

Mailing Address: Box 9245, Daytona Beach, FL 32120-9245.

Phones: 386-506-4415; 800-638-9238. **Fax:** 386-254-4427.

Email: wceu@wceu.pbs.org **Web Site:** http://www.wceu.org

Technical Facilities: Channel No. 15 (476-482 MHz). Authorized power: 708-kw max. visual, 35.4-kw aural. Antenna: 576-ft above av. terrain, 569-ft. above ground, 606-ft. above sea level.

Latitude 29° 10' 24"
Longitude 81° 09' 24"

Transmitter: 900 Indian Lake Rd., 7-mi. WSW of Daytona Beach.

Digital Facilities: Channel No. 33 (584-590 MHz). Power: 308-kw max. visual, aural. Antenna: 161-ft above av. terrain, 158-ft. above ground, 164-ft. above sea level.

Latitude 28° 36' 35"
Longitude 81° 03' 35"

FCC Digital File Number:

BMPEDT-20041215AEF. Granted: January 11, 2005.

Note: Latitude and longitude coordinates shown are based on the North American Datum of 1927 (NAD 27) as currently required by the Mass Media Bureau of the FCC.

Satellite Earth Stations: Television Technology; Microdyne, 3.8-meter KC-band; Scientific-Atlanta, 6-meter KC-band; Vertex, 8-meter Ku-band; Standard Communications, Jerrold receivers.

Ownership: Daytona Beach Community College District.

Began Operation: February 8, 1988.

Represented (legal): Dow, Lohnes & Albertson PLLC.

Represented (engineering): Kessler & Gehman Associates Inc.

Personnel:

Sandra Session-Robertson, Associate Vice President, General Manager & Public Relations.

William E. Schwartz, Chief Engineer.

Gabe Casanova, Business Manager.

Michael Dietz, Program Director.

Scot Creveling, Underwriting Director & Corporate Support.

Bruce Dunn, Production Director.

Brian Long, Traffic Manager.

Andy Chalanick, Educational Services Director.

WCEU-DT

New Smyrna Beach

Ch. 33

Licensee: Coastal Educational Broadcasting Inc., Box 9245, Daytona Beach, FL 32120.

Studio: 1200 International Speedway Blvd., B400, Daytona Beach, FL 32114.

Mailing Address: Box 9245, Daytona Beach, FL 32120-9245.

Phones: 386-506-4415; 800-638-9238. **Fax:** 386-254-4427.

Email: wceu@wceu.pbs.org **Web Site:** http://www.wceu.org

Technical Facilities: Channel No. 33 (584-590 MHz). Authorized power: 308-kw max. visual, aural. Antenna: 161-ft above av. terrain, 158-ft. above ground, 164-ft. above sea level.

Latitude 28° 36' 35"
Longitude 81° 03' 35"

Transmitter: 2.9-mi. N 90 degrees E of Lake Pickett.

Note: Latitude and longitude coordinates shown are based on the North American Datum of 1927 (NAD 27) as currently required by the Mass Media Bureau of the FCC.

Ownership: Daytona Beach Community College District.

Began Operation: Station operating; no on-air date.

Personnel:

Sandra Session-Robertson, Associate Vice President, General Manager & Public Relations.

Scot Creveling, Underwriting Director & Corporate Support.

Bill Schwartz, Chief Eng.neer.

Gabe Casanova, Business Manager.

Michael Dietz, Programming Director.

Bruce Dunn, Production Manager.

Brian Long, Traffic Manager.

Andy Chalanick, Educational Services Director.

WMFE-DT

Orlando

Ch. 23

Grantee: Community Communications Inc., 11510 E. Colonial Dr., Orlando, FL 32817.

Studio: 11510 E. Colonial Dr., Orlando, FL 32817.

Mailing Address: 11510 E. Colonial Dr., Orlando, FL 32817.

Phone: 407-273-2300. **Fax:** 407-273-3613.

Email: wmfe@wmfe.org **Web Site:** http://www.wmfe.org

Technical Facilities: Channel No. 23 (524-530 MHz). Authorized power: 950-kw max. visual. Antenna: 1247-ft above av. terrain, 1220-ft. above ground, 1286-ft. above sea level.

Latitude 28° 36' 08"
Longitude 81° 05' 37"

Transmitter: Approx. 3.5-mi. N of Bithlo.

Note: Latitude and longitude coordinates shown are based on the North American Datum of 1927 (NAD 27) as currently required by the Mass Media Bureau of the FCC.

Ownership: Community Communications Inc.-Florida.

Began Operation: Station operating under Special Temporary Authority at 250-kw max. visual; no on-air date

Personnel:

Stephen McKenney Steck, President & Chief Executive Officer.

Jose A. Fajardo, Executive Vice President & General Manager.

Aldo Vivona, Senior Vice President, Administration & Technology.

Mike Simmons, Engineering Director.

Mike Hendrix, Director, Finance.

Mike Crane, Vice President of Programming.

Bethany Mott, Vice President of Marketing.

Keith Hastings, Production Director.

Julia Downs, Human Resources Director.

Catherine McManus, Vice President of Membership.

WMFE-TV

Orlando

Ch. 24

Licensee: Community Communications Inc., 11510 E. Colonial Dr., Orlando, FL 32817-4699.

Studio: 11510 E. Colonial Dr., Orlando, FL 32817-4699.

Mailing Address: 11510 E. Colonial Dr., Orlando, FL 32817-4699.

Phone: 407-273-2300. **Fax:** 407-273-3613.

Email: wmfe@wmfe.org **Web Site:** http://www.wmfe.org

Technical Facilities: Channel No. 24 (530-536 MHz). Authorized power: 1350-kw max. visual. Antenna: 1247-ft above av. terrain, 1220-ft. above ground, 1286-ft. above sea level.

Latitude 28° 36' 008"
Longitude 81° 005' 37"

Digital Facilities: Channel No. 23 (524-530 MHz). Power: 950-kw max. visual. Antenna: 1247-ft above av. terrain, 1220-ft. above ground, 1286-ft. above sea level.

Latitude 28° 36' 08"
Longitude 81° 05' 37"

FCC Digital File Number:

BPEDT-20000406AAR. Granted: February 22, 2001.

Note: Latitude and longitude coordinates shown are based on the North American Datum of 1927 (NAD 27) as currently required by the Mass Media Bureau of the FCC.

Satellite Earth Stations: Harris; Vertex, 8-meter; Collins, 10-meter; Collins receivers.

News Service: AP.

Ownership: Community Communications Inc.-Florida.

Began Operation: March 15, 1965.

Represented (legal): Schwartz, Woods & Miller.

Represented (engineering): Kessler & Gehman Associates Inc.

Personnel:

Aldo Vivona, Senior Vice President, Administration & Technology.

Jose A. Fajardo, Executive Vice President & Chief Operating Officer.

Pat Duggins, News Director.

Mike Simmons, Engineering Director.

Mike Hendrix, Director, Finance.

Mike Crane, Vice President of Programming.

Bethany Mott, Vice President of Marketing.

Keith Hastings, Production Director.

Les Anderson, Executive Producer.

Julia Downs, Human Resources Director.

Catherine McManus, Vice President of Membership.

Stephen McKenney Steck, President & Chief Executive Officer.

WFSG

Panama City

Ch. 56

Licensee: Board of Regents of Florida, acting for & on behalf of Florida State U., 1600 Red Barber Plaza, Tallahassee, FL 32310.

Studio: 1600 Red Barber Plaza, Tallahassee, FL 32310.

Mailing Address: 1600 Red Barber Plaza, Tallahassee, FL 32310.

Phone: 850-487-3170. **Fax:** 850-487-3093.

Email: mquick@mailers.fsu.edu **Web Site:** http://www.wfsu.org

Technical Facilities: Channel No. 56 (722-728 MHz). Authorized power: 1147.5-kw max. visual, 11.5-kw aural. Antenna: 500-ft above av. terrain, 470-ft. above ground, 531-ft. above sea level.

Latitude 30° 22' 02"
Longitude 85° 55' 29"

Transmitter: 6-mi. NW adjacent to Steelfield Rd., 3.2-mi. W of Hwy. 79, near West Bay.

Digital Facilities: Channel No. 38 (614-620 MHz). Power: 49.2-kw max. visual. Antenna: 450-ft above av. terrain, 407-ft. above ground, 473-ft. above sea level.

Latitude 30° 22' 02"
Longitude 85° 55' 28"

FCC Digital File Number:

BPEDT-19990707LC. Granted: July 30, 1999.

Note: Latitude and longitude coordinates shown are based on the North American Datum of 1927 (NAD 27) as currently required by the Mass Media Bureau of the FCC.

Satellite Earth Station: Andrew, 10-meter; Standard Communications receivers.

Ownership: Florida State U.

Began Operation: July 22, 1988.

Represented (legal): Cohn & Marks.

Personnel:

- Patrick Keating**, General Manager.
- Sarah Schuetz**, Program & Operations Manager.
- Jim McDaniel**, Engineering Director.
- Dave Lauther**, Chief Engineer.
- Denison Graham**, Business Manager.
- Beckie Hamilton**, Program Manager.
- Jannie Whitt**, Promotion Director.
- John Kwak**, Development Director.
- Mike Dunn**, Production Director.
- Michelle Thorpe**, Membership Manager.
- Marie Quick**, Assistant to the General Manager.
- Mike Arnold**, Art Director.

WFSG-DT
Panama City
Ch. 38

Licensee: The Board of Regents acting for & on behalf of Florida State U., 1600 Red Barber Plaza, Tallahassee, FL 32310.

Studio: 1600 Red Barber Plaza, Tallahassee, FL 32310.

Mailing Address: 1600 Red Barber Plaza, Tallahassee, FL 32310-6068.

Phone: 850-487-3170. **Fax:** 850-487-3093.

Email: mquick@mailers.fsu.edu **Web Site:** http://www.wfsu.org

Technical Facilities: Channel No. 38 (614-620 MHz). Authorized power: 49.2-kw max. visual. Antenna: 450-ft above av. terrain, 407-ft. above ground, 473-ft. above sea level.

Latitude 30° 22' 02"
Longitude 85° 55' 28"

Transmitter: Steelfield Rd., 5.2-mi. NW of West Bay.

Note: Latitude and longitude coordinates shown are based on the North American Datum of 1927 (NAD 27) as currently required by the Mass Media Bureau of the FCC.

Ownership: Florida State U.

Began Operation: Station operating; no on-air date

Personnel:

Patrick Keating, General Manager.

Sarah Schuetz, Program & Operations Manager.

Jim McDaniel, Engineering Director.

Dave Lauther, Chief Engineer.

Denison Graham, Business Manager.

Beckie Hamilton, Program Manager.

Jannie Whitt, Promotion Director.

John Kwak, Development Director.

Mike Dunn, Production Director.

Michelle Thorpe, Membership Manager.

Marie Quick, Assistant to the General Manager.

Mike Arnold, Art Director.

WSRE
Pensacola
Ch. 23

Licensee: District Board of Trustees, Pensacola Jr. College, 1000 College Blvd., Pensacola, FL.

Studio: 1000 College Blvd., Pensacola, FL 32504.

Mailing Address: 1000 College Blvd., Pensacola, FL 32504.

Phone: 850-484-1200. **Fax:** 850-484-1255.

Email: info@wsre.pbs.org **Web Site:** http://www.wsre.org

Technical Facilities: Channel No. 23 (524-530 MHz). Authorized power: 3020-kw max. visual, 55-kw aural. Antenna: 481-ft above av. terrain, 481-ft. above ground, 561-ft. above sea level.

Latitude 30° 26' 36"
Longitude 87° 14' 30"

Transmitter: 1403 W. Fairfield Dr., Pensacola.

Digital Facilities: Channel No. 31 (572-578 MHz). Power: 1000-kw max. visual. Antenna: 1739-ft above av. terrain, 1732-ft. above ground, 1880-ft. above sea level.

Latitude 30° 36' 45.3"
Longitude 87° 38' 43.1"

FCC Digital File Number: BNPEDT-19991217ABX. Granted: February 08, 2001.

Note: Latitude and longitude coordinates shown are based on the North American Datum of 1927 (NAD 27) as currently required by the Mass Media Bureau of the FCC.

Multichannel TV Sound: Stereo and separate audio program.

Satellite Earth Stations: Harris; DH Satellite, 3.1-meter KC-band; Andrew, 4.6-meter Ku-band; Vertex, 8.1-meter Ku-band; Standard Agile Omni, General Instrument receivers.

SNG Mobile Dish: Vertex, 2.6-meter Ku-band.

Ownership: Pensacola Jr. College District Board of Trustees.

Began Operation: September 11, 1967.

Represented (legal): Dow, Lohnes & Albertson PLLC.

Represented (engineering): Kessler & Gehman Associates Inc.

Personnel:

Sandy Cesaretti Ray, General Manager.

Roland Phillips, Chief Engineer.

Karen Pope, Business Manager & Controller.

Janie Stewart, Underwriting & Special Events Manager.

Jill Hubbs, Director, Educational Services & Outreach.

Robin McArthur, Manager of Marketing & Promotions.

WSRE-DT
Pensacola
Ch. 31

Licensee: District Board of Trustees, Pensacola Jr. College, 1000 College Blvd., Pensacola, FL 32504.

Studio: 1000 College Blvd., Pensacola, FL 32504.

Mailing Address: 1000 College Blvd., Pensacola, FL 32504.

Phone: 850-484-1200. **Fax:** 850-484-1255.

Email: info@wsre.pbs.org **Web Site:** http://www.wsre.org

Technical Facilities: Channel No. 31 (572-578 MHz). Authorized power: 1000-kw max. visual. Antenna: 1739-ft above av. terrain, 1732-ft. above ground, 1880-ft. above sea level.

Latitude 30° 36' 45.3"
Longitude 87° 38' 43.1"

Transmitter: 1.6-mi. N of Elsamor, AL.

Note: Latitude and longitude coordinates shown are based on the North American Datum of 1927 (NAD 27) as currently required by the Mass Media Bureau of the FCC.

Ownership: Pensacola Jr. College District Board of Trustees.

Began Operation: July 3, 2001.

Represented (legal): Dow, Lohnes & Albertson PLLC.

Represented (engineering): Kessler & Gehman Associates Inc.

Personnel:

- Sandy Cesaretti Ray**, General Manager.
- Roland Phillips**, Chief Engineer.
- Karen Pope**, Business Manager & Controller.
- Robin McArthur**, Marketing & Promotion Manager.
- Janie Stewart**, Underwriting & Special Events Manager.
- Jill Hubbs**, Director, Educational Services & Outreach.

WFSU-DT
Tallahassee
Ch. 32

Licensee: Board of Regents of the State of Florida, 1600 Red Barber Plaza, Tallahassee, FL 32310.

Studio: 1600 Red Barber Plaza, Tallahassee, FL 32310-6068.

Mailing Address: 1600 Red Barber Plaza, Tallahassee, FL 32310.

Phone: 850-487-3170. **Fax:** 850-487-3093.

Email: mquick@mailers.fsu.edu **Web Site:** http://www.wfsu.org

Technical Facilities: Channel No. 32 (578-584 MHz). Authorized power: 937.8-kw max. visual. Antenna: 776-ft above av. terrain, 794-ft. above ground, 919-ft. above sea level.

Latitude 30° 21' 31.21"
Longitude 84° 36' 38.23"

Transmitter: Junction of National Forest Rds. 344 & 344B, 6.9-mi. SW of Holland.

Note: Latitude and longitude coordinates shown are based on the North American Datum of 1927 (NAD 27) as currently required by the Mass Media Bureau of the FCC.

Ownership: Florida State U.

Began Operation: Station operating; no on-air date

Personnel:

- Patrick Keating**, General Manager.
- Sarah Schuetz**, Operations & Programming Director.
- Jim McDaniel**, Engineering Director.
- Leo Barfield**, Chief Engineer.
- Denison Graham**, Business Manager.
- Beckie Hamilton**, Program Manager.
- Jannie Whitt**, Promotion Director.
- John Kwak**, Development Director.
- Mike Dunn**, Production Director.
- Michelle Thorpe**, Membership Manager.
- Marie Quick**, Assistant to the General Manager.
- Mike Arnold**, Art Director.

WFSU-TV
Tallahassee
Ch. 11

Licensee: Board of Regents of Florida, acting for & on behalf of Florida State U., 1600 Red Barber Plaza, Tallahassee, FL 32310.

Studio: 1600 Red Barber Plaza, Tallahassee, FL 32310-6068.

Mailing Address: 1600 Red Barber Plaza, Tallahassee, FL 32310-6068.

Phone: 850-487-3170. **Fax:** 850-487-3093.

Email: mquick@mailers.fsu.edu **Web Site:** http://www.wfsu.org

Technical Facilities: Channel No. 11 (198-204 MHz). Authorized power: 316-kw visual, 31.6-kw aural. Antenna: 777-ft above av. terrain, 774-ft. above ground, 897-ft. above sea level.

Latitude 30° 21' 29"
Longitude 84° 36' 39"

Transmitter: 6.9-mi. SW of Holland, FL at Apalachicola National Forest Junction.

Digital Facilities: Channel No. 32 (578-584 MHz). Power: 937.8-kw max. visual. Antenna: 776-ft above av. terrain, 794-ft. above ground, 919-ft. above sea level.

Latitude 30° 21' 31.21"
Longitude 84° 36' 38.23"

FCC Digital File Number:

BMPEDT-20020816AAW. Granted: November 18, 2002.

Note: Latitude and longitude coordinates shown are based on the North American Datum of 1927 (NAD 27) as currently required by the Mass Media Bureau of the FCC.

Multichannel TV Sound: Stereo only.

Satellite Earth Stations: Harris; SatCom, 9.2-meter C-band; Andrew, 10-meter C-band; Standard Communications, Microdyne receivers.

Radio Stations(s): WFSU-FM, 100-kw, 88.9 MHz.

Ownership: Florida State U.

Began Operation: September 20, 1960.

Represented (legal): Cohn & Marks.

Personnel:

Patrick Keating, General Manager.
Sarah Schuetz, Operations & Programming Manager.
Jim McDaniel, Engineering Director.
Leo Barfield, Chief Engineer.
Ray Chamberlain, Assistant Chief Engineer.
Denison Graham, Business Manager.
Beckie Hamilton, Program Manager.
Jannie Whitt, Promotion Director.
John Kwak, Development Director.
Mike Dunn, Production Director.
Michelle Thorpe, Membership Manager.
Marie Ellen Quick, Assistant to the General Manager.
Mike Arnold, Art Director.

WEDU Tampa Ch. 3

Licensee: Florida West Coast Public Broadcasting Inc., 1300 North Blvd., Tampa, FL 33607.

Studio: 1300 North Blvd., Tampa, FL 33607.

Mailing Address: Box 4033, Tampa, FL 33677-4033.

Phones: 813-254-9338; 800-354-9338. **Fax:** 813-253-0826.

Email: outreach@wedu.org **Web Site:** http://www.wedu.org

Technical Facilities: Channel No. 3 (60-66 MHz). Authorized power: 100-kw visual, 20-kw aural. Antenna: 1551-ft above av. terrain, 1536-ft. above ground, 1611-ft. above sea level.

Latitude 27° 49' 48"
Longitude 82° 15' 59"

Holds CP for change to 80-kw visual, 1545-ft above av. terrain, 1535-ft. above ground lat. 27° 50' 52", long. 82° 15' 48"; transmitter to 14021 Boyette Rd., 4-mi. ESE of Riverview, BPET-970212KE.

Transmitter: 13310 Rhodine Rd., 4-mi. SE of Riverview.

Digital Facilities: Channel No. 54 (710-716 MHz). Power: 1620-kw max. visual. Antenna: 1486-ft above av. terrain, 1476-ft. above ground, 1555-ft. above sea level.

Latitude 27° 50' 52"
Longitude 82° 15' 48"

FCC Digital File Number:

BPEDT-19991112ACO. Granted: June 26, 2000.

Note: Latitude and longitude coordinates shown are based on the North American Datum of 1927 (NAD 27) as currently required by the Mass Media Bureau of the FCC.

Multichannel TV Sound: Stereo and separate audio program.

Ownership: Florida West Coast Public Broadcasting Inc.

Began Operation: October 27, 1958.

Represented (legal): Dow, Lohnes & Albertson PLLC.

Represented (engineering): Kessler & Gehman Associates Inc.

Personnel:

Richard M. Lobo, President & Chief Executive Officer.
Leah Rickenbacker, Vice President, Administration.
Frank Wolynski, Vice President, Engineering & Operations.
Miguel Amador, Chief Engineer.
Jack Conley, Operations Services Director.
Patrick Perkins, Chief Financial Officer.
Paul Grove, Vice President, Programming.
Claire O'Connor-Solomon, Vice President, Development.
Eric Hosch, Traffic Coordinator.
Angela Jones, Traffic Coordinator.
Sartura Shuman, Education Outreach Coordinator.

WEDU-DT Tampa Ch. 54

Grantee: Florida West Coast Public Broadcasting Inc., 1300 North Blvd., Tampa, FL 33607.

Studio: 1300 North Blvd., Tampa, FL 33607.

Mailing Address: Box 4033, Tampa, FL 33677-4033.

Phone: 813-254-9338; 800-354-9338. **Fax:** 813-253-0826.

Email: outreach@wedu.org **Web Site:** http://www.wedu.org

Technical Facilities: Channel No. 54 (710-716 MHz). Authorized power: 1620-kw max. visual. Antenna: 1486-ft above av. terrain, 1476-ft. above ground, 1555-ft. above sea level.

Latitude 27° 50' 52"
Longitude 82° 15' 48"

Transmitter: 14021 Boyette Rd., 4-mi. ESE of Riverview.

Note: Latitude and longitude coordinates shown are based on the North American Datum of 1927 (NAD 27) as currently required by the Mass Media Bureau of the FCC.

Ownership: Florida West Coast Public Broadcasting Inc.

Began Operation: Station operating under Special Temporary Authority at 387-kw max. visual; no on-air date

Represented (legal): Dow Lohnes & Albertson.

Personnel:

Richard M. Lobo, President & Chief Executive Officer.
Leah Rickenbacker, Vice President, Administration.
Jack Conley, Operation Services Director.
Frank Wolynski, Vice President, Engineering & Operations.
Miguel Amador, Chief Engineer.
Patrick Perkins, Chief Financial Officer.
Paul Grove, Vice President, Programming.
Claire O'Connor-Solomon, Vice President, Development.
Eric Hosch, Traffic Coordinator.
Angela Jones, Traffic Coordinator.
Sartura Shuman, Education Outreach Coordinator.

WUSF-DT Tampa Ch. 34

Grantee: U. of South Florida, Board of Regents, 4202 Fowler Ave., Tampa, FL 33620.

Studio: 4205 E. Fowler Ave., TVB 100, Tampa, FL 33620.

Mailing Address: 4202 East Fowler Ave., TVB 100, Tampa, FL 33620.

Phones: 813-974-4000; 800-654-3703. **Fax:** 813-974-4806.

Email: jurofsky@wusf.org **Web Site:** http://www.wusf.org

Technical Facilities: Channel No. 34 (590-596 MHz). Authorized power: 21.2-kw max. visual, aural. Antenna: 1486-ft above av. terrain, 1480-ft. above ground, 79-ft. above sea level.

Latitude 27° 50' 52"
Longitude 82° 15' 48"

Note: Latitude and longitude coordinates shown are based on the North American Datum of 1927 (NAD 27) as currently required by the Mass Media Bureau of the FCC.

Began Operation: Station operating under Special Temporary Authority at 21.2-kw max. visual; no on-air date

Personnel:

Jo Ann Urofsky, General Manager.
Patricia Holley, Station Manager & Director of Creative Resources.
Art Wilson, Chief Engineer.
Susan Geiger, Programming Manager.
Daniel Moon, On-Air Promotion Manager.
Scott Nolan, Development Officer.
Andy Latimer, Director of New Business Development.
Lance LaPointe, Production Manager.
Debra Smith-MacDonald, Membership Services Manager.

WUSF-TV Tampa Ch. 16

Licensee: U. of South Florida, Board of Regents, 4202 Fowler Ave., Tampa, FL 33620.

Studio: TVB 100, 4202 East Fowler Ave., Tampa, FL 33620.

Mailing Address: 4202 East Fowler Ave., TVB 100, Tampa, FL 33620.

Phones: 813-974-4000; 800-654-3703. **Fax:** 813-974-4806.

Email: jurofsky@wusf.org **Web Site:** http://www.wusf.org

Technical Facilities: Channel No. 16 (482-488 MHz). Authorized power: 1050-kw max. visual, 110-kw aural. Antenna: 1010-ft above av. terrain, 1021-ft. above ground, 1096-ft. above sea level.

Latitude 27° 50' 52.5"
Longitude 82° 15' 48.0"

Transmitter: Boyette Rd., Riverview.

Digital Facilities: Channel No. 34 (590-596 MHz). Power: 21.2-kw max. visual, aural. Antenna: 1486-ft above av. terrain, 1480-ft. above ground, 79-ft. above sea level.

Latitude 27° 50' 52"
Longitude 82° 15' 48"

FCC Digital File Number:

BPEDT-19991217ACB. Granted: April 09, 2001.

Note: Latitude and longitude coordinates shown are based on the North American Datum of 1927 (NAD 27) as currently required by the Mass Media Bureau of the FCC.

Satellite Earth Stations: Harris; Vertex, 8.1-meter; Collins, 10-meter; Standard Communications, Rockwell receivers.

Radio Stations(s): WUSF, 100-kw, 89.7 MHz (No. 209), 810-ft.

Ownership: U. of South Florida Board of Trustees.

Began Operation: September 12, 1966.

Represented (legal): Cohn & Marks.

Personnel:

JoAnn Urofsky, General Manager.
Patricia Holley, Station Manager & Director of Creative Resources.
Art Wilson, Chief Engineer.
Susan Geiger, Program Manager.
Daniel Moon, On-Air Promotion Manager.
Scott Nolan, Development Officer.
Andy Latimer, Director of New Business Development.
Lance LaPointe, Production Manager.
Debra Smith-MacDonald, Membership Services Manager.

WXEL-DT West Palm Beach Ch. 27

Licensee: Barry Telecommunications Inc., 11300 N.E. 2nd Ave., Miami Shores, FL 33161.

Studio: 3401 S. Congress Ave., Boynton Beach, FL 33426.

Mailing Address: Box 6607, West Palm Beach, FL 33405.

Phones: 561-737-8000; 800-915-9935. **Fax:** 561-369-3067.

Email: info@wxel.org **Web Site:** http://www.wxel.org

Technical Facilities: Channel No. 27 (548-554 MHz). Authorized power: 400-kw max. visual. Antenna: 1444-ft above av. terrain, 1440-ft. above ground, 1456-ft. above sea level.

Latitude	26°	34'	37"
Longitude	80°	14'	32"

Note: Latitude and longitude coordinates shown are based on the North American Datum of 1927 (NAD 27) as currently required by the Mass Media Bureau of the FCC.

Ownership: Barry Telecommunications Inc.

Began Operation: July 4, 2004.

Personnel:

Jerry Carr, President, General Manager & Chief Executive Officer.

Bernie Henneberg, Vice President, Finance.

Mike Maville, Chief Engineer.

Lee Rowand, Creative Services & Program Director.

Bill Wasko, Production Manager.

Jo Ann Cole, Traffic Manager.

Marlene Figueroa, Community Affairs Director.

Amy Fruchtman, Membership Director.

Ross Cooper, Sales Underwriting Manager.

Note: Latitude and longitude coordinates shown are based on the North American Datum of 1927 (NAD 27) as currently required by the Mass Media Bureau of the FCC.

Multichannel TV Sound: Stereo only.

Satellite Earth Stations: RCA; Comtech, 4.5-meter C-band; Microdyne, 7-meter C-band; Vertex, 8.1-meter Ku-band; Standard Components, Sierra, Chapparral receivers.

Radio Station(s): WXEL, 25-kw, 90.7 MHz (No. 214), 350-ft.

News Services: NPR, AP.

Ownership: Barry Telecommunications Inc.

Began Operation: July 8, 1982.

Represented (legal): Schwartz, Woods & Miller.

Represented (engineering): Rubin, Bednarek & Associates Inc.

Personnel:

Jerry Carr, President, General Manager & Chief Executive Officer.

Mike Maville, Chief Engineer.

Bernie Henneberg, Vice President, Finance.

Lee Rowand, Creative Services & Program Director.

Bill Wasko, Production Manager.

Jo Ann Cole, Traffic Manager.

Marlene Figueroa, Community Affairs Director.

Amy Fruchtman, Membership Director.

Ross Cooper, Sales Underwriting Manager.

FCC Digital File Number:

BMPEDT-20020923ABE. Granted: March 07, 2003.

Note: Latitude and longitude coordinates shown are based on the North American Datum of 1927 (NAD 27) as currently required by the Mass Media Bureau of the FCC.

Multichannel TV Sound: Stereo and separate audio program.

Satellite Earth Stations: Harris; Prodelin, 3.7-meter Ku-band; Vertex, 8.1-meter Ku-band; Comsat, Andrew receivers.

News Service: AP.

Ownership: Georgia Public Telecommunications Commission.

Began Operation: May 23, 1960.

Represented (legal): Arent Fox Kintner Plotkin & Kahn.

Personnel:

Nancy Hall, Interim Executive Director.

John Hughes, Deputy Director.

Robert Olive, Television Broadcast Services Director & General Sales Manager.

Mark Fehlig, Technical & Engineering Services Director.

Bonnie Bean, Chief Financial Officer.

Mike Klein, GPTV Productions Director.

Melvin Jones, Human Resources Director.

Michael Nixon, Information Technology & Education Services Director.

Marcia Killingsworth, Public Relations Manager.

Ownership: Community Television Inc.

Began Operation: April 1, 1996. Transfer of control from James Thompson, et al. to James Thompson et al. approved by FCC January 30, 2004.

Represented (legal): Gene A. Bechtel.

Personnel:

James Thompson, President & General Manager.

Scott Wills, Chief Engineer.

John Broomall, General Sales & Underwriting Manager.

Greg West, Program, Promotion & Marketing Director.

Vincent Thompson, Production Manager.

Pat Mathis, Business Manager.

WATC-DT

Atlanta
Ch. 41

Grantee: Community Television Inc., Box 1616, Greenville, SC 29602.

Studio: 1852 Enterprise Dr., Norcross, GA.

Mailing Address: 1862 Enterprise Dr., Norcross, GA 30093.

Phone: 770-300-9828. **Fax:** 770-300-9838.

Email: johnbroomall@yahoo.com

Technical Facilities: Channel No. 41 (632-638 MHz). Authorized power: 165-kw max. visual. Antenna: 1047-ft above av. terrain, 171-ft. above ground, 2054-ft. above sea level.

Latitude	34°	03'	59"
Longitude	84°	27'	17"

Transmitter: Side of existing WATC (TV) tower, atop Sweet Mountain, near Roswell.

Note: Latitude and longitude coordinates shown are based on the North American Datum of 1927 (NAD 27) as currently required by the Mass Media Bureau of the FCC.

Ownership: Community Television Inc.

Began Operation: Station operating under Special Temporary Authority at 2.9-kw max. visual; no on-air date.

Personnel:

James Thompson, President & General Manager.

Scott Wills, Chief Engineer.

John O. Broomall, General Sales & Underwriting Manager.

Greg West, Programming Director.

WPBA

Atlanta
Ch. 30

Licensee: Board of Education of City of Atlanta, 210 Pryor St. SW, Atlanta, GA 30335.

Studio: 740 Bismark Rd. NE, Atlanta, GA 30324.

Mailing Address: 740 Bismark Rd. NE, Atlanta, GA 30324.

Phone: 678-686-0321. **Fax:** 678-686-0356.

Email: jyork@wabe-wpba.org **Web Site:** http://www.wpba.org

Georgia

WXEL-TV
West Palm Beach
Ch. 42

Licensee: Barry Telecommunications Inc., 11300 N.E. 2nd Ave., Miami Shores, FL 33161.

Studio: 3401 S. Congress Ave., Boynton Beach, FL 33426.

Mailing Address: Box 6607, West Palm Beach, FL 33405.

Phones: 561-737-8000; 800-915-9935. **Fax:** 561-369-3067.

Email: info@wxel.org **Web Site:** http://www.wxel.org

Technical Facilities: Channel No. 42 (638-644 MHz). Authorized power: 2140-kw max. visual, aural. Antenna: 1444-ft above av. terrain, 1440-ft. above ground, 1457-ft. above sea level.

Latitude	26°	34'	37"
Longitude	80°	14'	32"

Transmitter: 7.7-mi. WSW of Greenacres City.

Digital Facilities: Channel No. 27 (548-554 MHz). Power: 400-kw max. visual. Antenna: 1444-ft above av. terrain, 1440-ft. above ground, 1456-ft. above sea level.

Latitude	26°	34'	37"
Longitude	80°	14'	32"

FCC Digital File Number:

BPEDT-20000403AAT. Granted: October 24, 2002.

WGTV
Athens
Ch. 8

Licensee: Georgia Public Telecommunications Commission, 260 14th St. NW, Atlanta, GA 30318.

Studio: 260 14th St. NW, Atlanta, GA 30318.

Mailing Address: 260 14th St. NW, Atlanta, GA 30318.

Phones: 404-685-2400; 800-222-6006. **Fax:** 404-685-2431.

Email: mfehlig@gpb.org **Web Site:** http://www.gpb.org

Technical Facilities: Channel No. 8 (180-186 MHz). Authorized power: 316-kw & 29.9-kw horizontal visual, 31.6-kw & 29.9-kw horizontal aural. Antenna: 938-ft above av. terrain, 358-ft. above ground, 2049-ft. above sea level.

Latitude	33°	48'	18.33"
Longitude	84°	08'	39.7"

Transmitter: 2 Robert E. Lee Blvd., Stone Mountain.

Digital Facilities: Channel No. 12 (204-210 MHz). Power: 16-kw visual. Antenna: 997-ft above av. terrain, 282-ft. above ground, 1909-ft. above sea level.

Latitude	33°	48'	18"
Longitude	84°	08'	40"

WATC
Atlanta
Ch. 57

Licensee: Community Television Inc., Box 1616, Greenville, SC 29602.

Studio: 1862 Enterprise Dr., Norcross, GA 30093.

Mailing Address: 1862 Enterprise Dr., Norcross, GA 30093.

Phone: 770-300-9828. **Fax:** 770-300-9838.

Email: johnbroomall@yahoo.com

Technical Facilities: Channel No. 57 (728-734 MHz). Authorized power: 1729-kw max. visual. Antenna: 1047-ft above av. terrain, 171-ft. above ground, 2054-ft. above sea level.

Latitude	34°	03'	59"
Longitude	84°	27'	17"

Transmitter: Sweat Mountain, near Roswell.

Digital Facilities: Channel No. 41 (632-638 MHz). Power: 165-kw max. visual. Antenna: 1047-ft above av. terrain, 171-ft. above ground, 2054-ft. above sea level.

Latitude	34°	03'	59"
Longitude	84°	27'	17"

FCC Digital File Number:

BPEDT-20000322AAD. Granted: January 29, 2001.

Note: Latitude and longitude coordinates shown are based on the North American Datum of 1927 (NAD 27) as currently required by the Mass Media Bureau of the FCC.

Technical Facilities: Channel No. 30 (566-572 MHz). Authorized power: 1380-kw max. visual, 77.6-kw aural. Antenna: 1096-ft above av. terrain, 1033-ft. above ground, 2016-ft. above sea level.

Latitude 33° 45' 35"
Longitude 84° 20' 07"

Transmitter: 1610 New St.

Digital Facilities: Channel No. 21 (512-518 MHz). Power: 55.4-kw max. visual. Antenna: 872-ft above av. terrain, 821-ft. above ground, 1801-ft. above sea level.

Latitude 33° 45' 32"
Longitude 84° 20' 07"

FCC Digital File Number:

BPEDT-20000426ABN. Granted: February 15, 2001.

Note: Latitude and longitude coordinates shown are based on the North American Datum of 1927 (NAD 27) as currently required by the Mass Media Bureau of the FCC.

Satellite Earth Station: Harris; Scientific-Atlanta, 10-meter; Scientific-Atlanta, Collins receivers.

Radio Stations(s): WABE, 100-kw, 90.1 MHz (No. 211), 420-ft.

Ownership: Board of Education of the City of Atlanta.

Began Operation: February 17, 1958.

Represented (legal): Schwartz, Woods & Miller.

Represented (engineering): CTG.

Personnel:

Milton Clipper, President & Chief Executive Officer.

John Weatherford, Senior Vice President, Public Broadcasting Atlanta.

Mike Halpin, Senior Vice President, DTV.

Nancy Southgate, Vice President, Station Manager.

Reed Haggard, Director of Sales & Underwriting.

John York, Director of Engineering.

Irene Wreen, Chief Financial Officer.

Sam Roberson, Finance Director.

Jeanette Pinkston, Director of Broadcasting & Media.

Kenneth Brown, Director of Human Resources.

Wayne Sharpe, Director of New Media.

WPBA-DT

Atlanta
Ch. 21

Licensee: Board of Education of the City of Atlanta, 210 Pryor St. SW, Atlanta, GA 30335.

Studio: 740 Bismark Dr. NE, Atlanta, GA 30324.

Mailing Address: 740 Bismark Dr. NE, Atlanta, GA 30324.

Phone: 678-686-0321. **Fax:** 678-686-0356.

Email: jyork@wabe-wpba.org **Web Site:** http://www.wpba.org

Technical Facilities: Channel No. 21 (512-518 MHz). Authorized power: 55.4-kw max. visual. Antenna: 872-ft above av. terrain, 821-ft. above ground, 1801-ft. above sea level.

Latitude 33° 45' 32"
Longitude 84° 20' 07"

Note: Latitude and longitude coordinates shown are based on the North American Datum of 1927 (NAD 27) as currently required by the Mass Media Bureau of the FCC.

Ownership: Board of Education of the City of Atlanta.

Began Operation: January 1, 2005.

Personnel:

Milton Clipper, President & Chief Executive Officer.

John Weatherford, Senior Vice President, Public Broadcasting Atlanta.

Mike Halpin, Senior Vice President, DTV.

Nancy Southgate, Vice President & Station Manager.

Reed Haggard, Director of Sales & Underwriting.

John York, Director of Engineering.

Irene Wreen, Chief Financial Officer.

Sam Roberson, Finance Director.

Jeanette Pinkston, Director of Broadcasting & Media.

Wayne Sharpe, Director of New Media.

Kenneth Brown, Director of Human Resources.

WCLP-DT

Chatsworth
Ch. 33

Licensee: Georgia Public Telecommunications Commission, 260 14th St. NW, Atlanta, GA 30318.

Studio: 260 14th St. NW, Atlanta, GA 30318.

Mailing Address: 260 14th St. NW, Atlanta, GA 30318.

Phones: 404-685-2400; 800-222-6006. **Fax:** 404-685-2431.

Email: mfehlig@gpb.org **Web Site:** http://www.gpb.org

Technical Facilities: Channel No. 33 (584-590 MHz). Authorized power: 426-kw max. visual. Antenna: 1762-ft above av. terrain, 246-ft. above ground, 2963-ft. above sea level.

Latitude 34° 45' 06"
Longitude 84° 42' 54"

Transmitter: Cohutta Mountain, 3-mi. ESE of Chatsworth, 2765 Fort Mountain State Park Rd.

Note: Latitude and longitude coordinates shown are based on the North American Datum of 1927 (NAD 27) as currently required by the Mass Media Bureau of the FCC.

Ownership: Georgia Public Telecommunications Commission.

Began Operation: May 1, 2003.

Personnel:

Nancy Hall, Interim Executive Director.

John Hughes, Deputy Director.

Robert Olive, Television Broadcast Services Director & General Sales Manager.

Mark Fehlig, Technical & Engineering Services Director.

Bonnie Bean, Chief Financial Officer.

Mike Klein, GPTV Productions Director.

Melvin Jones, Human Resources Director.

Michael Nixon, Informational Technology & Education Services Director.

Marcia Killingsworth, Public Relations Manager.

WCLP-TV

Chatsworth
Ch. 18

Licensee: Georgia Public Telecommunications Commission, 260 14th St. NW, Atlanta, GA 30318.

Studio: 260 14th St. NW, Atlanta, GA 30318.

Mailing Address: 260 14th St. NW, Atlanta, GA 30318.

Phones: 404-685-2400; 800-222-6006. **Fax:** 404-685-2431.

Email: mfehlig@gpb.org **Web Site:** http://www.gpb.org

Technical Facilities: Channel No. 18 (494-500 MHz). Authorized power: 5000-kw max. & 447-kw horizontal visual, 63.1-kw & 44.7-kw horizontal aural. Antenna: 1854-ft above av. terrain, 330-ft. above ground, 3046-ft. above sea level.

Latitude 34° 45' 06"
Longitude 84° 42' 54"

Transmitter: Cohutta Mountain, 3.3-mi. ESE of Chatsworth.

Digital Facilities: Channel No. 33 (584-590 MHz). Power: 426-kw max. visual. Antenna: 1762-ft above av. terrain, 246-ft. above ground, 2963-ft. above sea level.

Latitude 34° 45' 06"
Longitude 84° 42' 54"

FCC Digital File Number:

BPEDT-20000425AAP. Granted: August 28, 2001.

Note: Latitude and longitude coordinates shown are based on the North American Datum of 1927 (NAD 27) as currently required by the Mass Media Bureau of the FCC.

Ownership: Georgia Public Telecommunications Commission.

Began Operation: January 30, 1967.

Personnel:

Nancy Hall, Interim Executive Director.

John Hughes, Deputy Director.

Robert Olive, Television Broadcast Services Director & General Sales Manager.

Mark Fehlig, Technical & Engineering Services Director.

Bonnie Bean, Chief Financial Officer.

Mike Klein, GPTV Productions Director.

Melvin Jones, Human Resources Director.

Michael Nixon, Informational Technology & Education Services Director.

Marcia Killingsworth, Public Relations Manager.

WDCO-DT

Cochran
Ch. 7

Licensee: Georgia Public Telecommunications Commission, 260 14th St. NW, Atlanta, GA 30318.

Studio: 260 14th St. NW, Atlanta, GA 30318.

Mailing Address: 260 14th St. NW, Atlanta, GA 30318.

Phones: 404-685-2400; 800-222-6006. **Fax:** 404-685-2431.

Email: mfehlig@gpb.org **Web Site:** http://www.gpd.org

Technical Facilities: Channel No. 7 (174-180 MHz). Authorized power: 22-kw visual. Antenna: 1211-ft above av. terrain, 1175-ft. above ground, 1555-ft. above sea level.

Latitude 32° 28' 11"
Longitude 83° 15' 17"

Transmitter: Salem Cary Rd., off Hwy. 26, 7.5-mi. NE of Cochran.

Note: Latitude and longitude coordinates shown are based on the North American Datum of 1927 (NAD 27) as currently required by the Mass Media Bureau of the FCC.

Ownership: Georgia Public Telecommunications Commission.

Began Operation: May 1, 2003.

Personnel:

Nancy Hall, Interim Executive Director.

John Hughes, Deputy Director.

Robert Olive, Television Broadcast Services Director & General Sales Manager.

Mark Fehlig, Technical & Engineering Services Director.

Bonnie Bean, Chief Financial Officer.

Mike Klein, GPTV Productions Director.

Melvin Jones, Human Resources Director.

Michael Nixon, Informational Technology & Education Services Director.

Marcia Killingsworth, Public Relations Manager.

WDCO-TV

Cochran
Ch. 29

Licensee: Georgia Public Telecommunications Commission, 260 14th St. NW, Atlanta, GA 30318.

Studio: 260 14th St. NW, Atlanta, GA 30318.

Mailing Address: 260 14th St. NW, Atlanta, GA 30318.

Phones: 404-685-2400; 800-222-6006. **Fax:** 404-685-2431.

Email: mfehlig@gpb.org **Web Site:** http://www.gpb.org

Technical Facilities: Channel No. 29 (560-566 MHz). Authorized power: 5000-kw max. visual, 50.1-kw aural. Antenna: 1148-ft above av. terrain, 1138-ft. above ground, 1458-ft. above sea level.

Latitude 32° 28' 11"
Longitude 83° 15' 17"

Transmitter: 7.5-mi. NE of Cochran.

Digital Facilities: Channel No. 7 (174-180 MHz). Power: 22-kw visual. Antenna: 1211-ft above av. terrain, 1175-ft. above ground, 1555-ft. above sea level.

Latitude 32° 28' 11"
Longitude 83° 15' 17"

FCC Digital File Number:

BPEDT-20000425AAQ. Granted: June 01, 2001.

Note: Latitude and longitude coordinates shown are based on the North American Datum of 1927 (NAD 27) as currently required by the Mass Media Bureau of the FCC.

Ownership: Georgia Public Telecommunications Commission.

Began Operation: January 1, 1968.

Personnel:

- Nancy Hall**, Interim Executive Director.
- John Hughes**, Deputy Director.
- Robert Olive**, Television Broadcast Services Director & General Sales Manager.
- Mark Fehlig**, Technical & Engineering Services Director.
- Bonnie Bean**, Chief Financial Officer.
- Mike Klein**, GPTV Productions Director.
- Melvin Jones**, Human Resources Director.
- Mike Nixon**, Information Technology & Education Services Director.
- Marcia Killingsworth**, Public Relations Manager.

WJSP-TV
Columbus
Ch. 28

Licensee: Georgia Public Telecommunications Commission, 260 14th St. NW, Atlanta, GA 30318.

Studio: 216 14th St. NW, Atlanta, GA 30318.

Mailing Address: 260 14th St. NW, Atlanta, GA 30318.

Phones: 404-685-2400; 800-222-6006. **Fax:** 404-685-2431.

Email: mfehlig@gpb.org **Web Site:** http://www.gpb.org

Technical Facilities: Channel No. 28 (554-560 MHz). Authorized power: 5000-kw max. visual. Antenna: 1511-ft above av. terrain, 1077-ft. above ground, 2377-ft. above sea level.

Latitude 32° 51' 08"
Longitude 84° 42' 04"

Transmitter: Hwy. 85 W, 3.5-mi. S of Warm Springs.

Digital Facilities: Channel No. 23 (524-530 MHz). Power: 250-kw max. visual. Antenna: 1516-ft above av. terrain, 1076-ft. above ground, 2375-ft. above sea level.

Latitude 32° 51' 08"
Longitude 84° 42' 04"

FCC Digital File Number:

BPEDT-20000501AFY. Granted: February 15, 2001.

Note: Latitude and longitude coordinates shown are based on the North American Datum of 1927 (NAD 27) as currently required by the Mass Media Bureau of the FCC.

Ownership: Georgia Public Telecommunications Commission.

Began Operation: August 10, 1964.

Personnel:

- Nancy Hall**, Interim Executive Director.
- John Hughes**, Deputy Director.
- Robert Olive**, Television Broadcast Services Director & General Sales Manager.
- Mark Fehlig**, Technical & Engineering Services Director.
- Bonnie Bean**, Chief Financial Officer.
- Mike Klein**, GPTV Production Manager.
- Melvin Jones**, Human Resources Director.
- Michael Nixon**, Informational Technology & Educational Services Director.
- Marcia Killingsworth**, Public Relations Manager.

WACS-TV
Dawson
Ch. 25

Licensee: Georgia Public Telecommunications Commission, 260 14th St. NW, Atlanta, GA 30318.

Studio: 260 14th St. NW, Atlanta, GA 30318.

Mailing Address: 260 14th St. NW, Atlanta, GA 30318.

Phones: 404-685-2400; 800-222-6006. **Fax:** 404-685-2431.

Email: mfehlig@gpb.org **Web Site:** http://www.gpb.org

Technical Facilities: Channel No. 25 (536-542 MHz). Authorized power: 501-kw max. & 363-kw horizontal visual, 50.1-kw & 36.3-kw horizontal aural. Antenna: 1078-ft above av. terrain, 1092-ft. above ground, 1545-ft. above sea level.

Latitude 31° 56' 15"
Longitude 84° 33' 15"

Transmitter: 12.7-mi. NNW of Dawson.

Digital Facilities: Channel No. 8 (180-186 MHz). Power: 6-kw visual. Antenna: 1027-ft above av. terrain, 1007-ft. above ground, 1460-ft. above sea level.

Latitude 31° 56' 15"
Longitude 84° 33' 15"

FCC Digital File Number:

BMPEdT-20020923ABC. Granted: November 22, 2002.

Note: Latitude and longitude coordinates shown are based on the North American Datum of 1927 (NAD 27) as currently required by the Mass Media Bureau of the FCC.

Ownership: Georgia Public Telecommunications Commission.

Began Operation: March 6, 1967.

Personnel:

- Nancy Hall**, Interim Executive Director.
- John Hughes**, Deputy Director.
- Robert Olive**, Television Broadcast Services Director & General Sales Manager.
- Mark Fehlig**, Technical & Engineering Services Director.
- Bonnie Bean**, Chief Financial Officer.
- Mike Klein**, GPTV Productions Director.

Melvin Jones, Human Resources Director.

Michael Nixon, Informational Technology & Educational Services Director.

Marcia Killingsworth, Public Relations Manager.

WABW-DT
Pelham
Ch. 5

Grantee: Georgia Public Telecommunications Commission, 260 14th St. NW, Atlanta, GA 30318.

Studio: 260 14th St. NW, Atlanta, GA 30318.

Mailing Address: 260 14th St. NW, Atlanta, GA 30318.

Phones: 404-685-2400; 800-222-6006. **Fax:** 404-685-2431.

Email: mfehlig@gpb.org **Web Site:** http://www.gpb.org

Technical Facilities: Channel No. 5 (76-82 MHz). Authorized power: 3.8-kw visual. Antenna: 1555-ft above av. terrain, 1499-ft. above ground, 1722-ft. above sea level.

Latitude 30° 40' 13"
Longitude 83° 56' 26"

Note: Latitude and longitude coordinates shown are based on the North American Datum of 1927 (NAD 27) as currently required by the Mass Media Bureau of the FCC.

Ownership: Georgia Public Telecommunications Commission.

Began Operation: Station operating; no on-air date.

Personnel:

- Nancy Hall**, Interim Executive Director.
- John Hughes**, Deputy Director.
- Robert Olive**, Television Broadcast Services Director & General Sales Manager.
- Mark Fehlig**, Technical & Engineering Services Director.
- Bonnie Bean**, Chief Financial Officer.
- Mike Klein**, GPTV Production Director.
- Melvin Jones**, Human Resources Director.
- Michael Nixon**, Informational Technology & Educational Services Director.
- Marcia Killingsworth**, Public Relations Manager.

WABW-TV
Pelham
Ch. 14

Licensee: Georgia Public Telecommunications Commission, 260 14th St. NW, Atlanta, GA 30318.

Studio: 260 14th St. NW, Atlanta, GA 30318.

Mailing Address: 260 14th St. NW, Atlanta, GA 30318.

Phones: 404-685-2400; 800-222-6006. **Fax:** 404-685-2431.

Email: mfehlig@gpb.org **Web Site:** http://www.gpb.org

Technical Facilities: Channel No. 14 (470-476 MHz). Authorized power: 5000-kw max. visual. Antenna: 1240-ft above av. terrain, 1193-ft. above ground, 1518-ft. above sea level.

Latitude 31° 08' 05"
Longitude 84° 06' 16"

Transmitter: 3-mi. E of Pelham.

Digital Facilities: Channel No. 5 (76-82 MHz). Power: 3.8-kw visual. Antenna: 1555-ft above av. terrain, 1499-ft. above ground, 1722-ft. above sea level.

Latitude 30° 40' 13"
Longitude 83° 56' 26"

FCC Digital File Number:

BMPEdT-20020923ABD. Granted: March 07, 2003.

Note: Latitude and longitude coordinates shown are based on the North American Datum of 1927 (NAD 27) as currently required by the Mass Media Bureau of the FCC.

Multichannel TV Sound: Stereo only.

Ownership: Georgia Public Telecommunications Commission.

Began Operation: January 2, 1967.

Personnel:

- Nancy Hall**, Interim Executive Director.
- John Hughes**, Deputy Director & Station Manager.
- Robert Olive**, Television Broadcast Services Director & General Sales Manager.
- Mark Fehlig**, Technical & Engineering Services Director.
- Bonnie Bean**, Chief Financial Officer.
- Mike Klein**, GPTV Productions Director.
- Melvin Jones**, Human Resources Director.
- Michael Nixon**, Informational Technology & Education Services Director.
- Marcia Killingsworth**, Public Relations Manager.

WVAN-TV
Savannah
Ch. 9

Licensee: Georgia Public Telecommunications Commission, 260 14th St. NW, Atlanta, GA 30318.

Studio: 260 14th St. NW, Atlanta, GA 30318.

Mailing Address: 260 14th St. NW, Atlanta, GA 30318.

Phones: 404-685-2527; 800-222-6006. **Fax:** 404-685-2431.

Email: mfehlig@gpb.org **Web Site:** http://www.gpb.org

Technical Facilities: Channel No. 9 (186-192 MHz). Authorized power: 316-kw visual, 34.7-kw aural. Antenna: 1050-ft above av. terrain, 1086-ft. above ground, 1181-ft. above sea level.

Latitude 32° 08' 48"
Longitude 81° 37' 05"

Transmitter: Pembroke, Bryan County, 36-mi. W of Savannah.

Digital Facilities: Channel No. 13 (210-216 MHz). Power: 20-kw visual. Antenna: 961-ft above av. terrain, 951-ft. above ground, 1047-ft. above sea level.

Latitude 32° 08' 48"
Longitude 81° 37' 05"

FCC Digital File Number:

BMPEdT-20020923ABA. Granted:
November 18, 2002.

Note: Latitude and longitude coordinates shown are based on the North American Datum of 1927 (NAD 27) as currently required by the Mass Media Bureau of the FCC.

Ownership: Georgia Public Telecommunications Commission.

Began Operation: September 17, 1963.

Personnel:

Nancy Hall, Interim Executive Director.

John Hughes, Deputy Director.

Robert Olive, Television Broadcast Services Director & General Sales Manager.

Mark G. Fehlig, Chief Engineer.

Bonnie Bean, Chief Financial Officer.

Mike Klein, GPTV Production Director.

Melvin Jones, Human Resources Director.

Michael Nixon, Information Technology & Educational Services Director.

Marcia Killingsworth, Public Relations Manager.

Michael Nixon, Information Technology & Educational Services Director.

Marcia Killingsworth, Public Relations Manager.

WXGA-TV Waycross Ch. 8

Licensee: Georgia Public Telecommunications Commission, 260 14th St. NW, Atlanta, GA 30318.

Studio: 260 14th St. NW, Atlanta, GA 30318.

Mailing Address: 260 14th St. NW, Atlanta, GA 30318.

Phones: 404-685-2400; 800-222-6006. **Fax:** 404-685-2431.

Email: mfehlig@gpb.org **Web Site:** http://www.gpb.org

Technical Facilities: Channel No. 8 (180-186 MHz). Authorized power: 316-kw visual, 47.9-kw aural. Antenna: 1030-ft above av. terrain, 1059-ft. above ground, 1249-ft. above sea level.

Latitude 31° 13' 17"
Longitude 82° 34' 24"

Transmitter: 2.5-mi. S of Hasty, GA.

Digital Facilities: Channel No. 9 (186-192 MHz). Power: 20-kw visual, aural. Antenna: 938-ft above av. terrain, 942-ft. above ground, 1102-ft. above sea level.

Latitude 31° 13' 17"
Longitude 82° 34' 24"

FCC Digital File Number:

BMPEdT-20020923ABU. Granted: July 29, 2003.

Note: Latitude and longitude coordinates shown are based on the North American Datum of 1927 (NAD 27) as currently required by the Mass Media Bureau of the FCC.

Ownership: Georgia Public Telecommunications Commission.

Began Operation: November 19, 1961.

Personnel:

Nancy Hall, Interim Executive Director.

John Hughes, Deputy Director.

Robert Olive, Television Broadcast Services Director & General Sales Manager.

Mark G. Fehlig, Technical & Engineering Services Director.

Bonnie Bean, Chief Financial Officer.

Mike Klein, GPTV Production Director.

Melvin Jones, Human Resources Director.

Michael Nixon, Information Technology & Educational Services Director.

Marcia Killingsworth, Public Relations Manager.

Mailing Address: 260 14th St. NW, Atlanta, GA 30318.

Phones: 404-685-2400; 800-222-6006. **Fax:** 404-685-2431.

Email: mfehlig@gpb.org **Web Site:** http://www.gpb.org

Technical Facilities: Channel No. 2 (54-60 MHz). Authorized power: 30-kw visual. Antenna: 1430-ft above av. terrain, 1371-ft. above ground, 1808-ft. above sea level.

Latitude 33° 15' 33"
Longitude 82° 17' 09"

Transmitter: 2316 Old Miller Place Rd.

Note: Latitude and longitude coordinates shown are based on the North American Datum of 1927 (NAD 27) as currently required by the Mass Media Bureau of the FCC.

Ownership: Georgia Public Telecommunications Commission.

Began Operation: Station operating; no on-air date.

Personnel:

Nancy Hall, Interim Executive Director.

John Hughes, Deputy Director.

Robert Olive, Television Broadcast Services Director & General Sale Manager.

Mark Fehlig, Technical & Engineering Services Director.

Bonnie Bean, Chief Financial Officer.

Mike Klein, GPTV Production Director.

Melvin Jones, Human Resources Director.

Michael Nixon, Information Technology & Educational Services Director.

Marcia Killingsworth, Public Relations Manager.

Note: Latitude and longitude coordinates shown are based on the North American Datum of 1927 (NAD 27) as currently required by the Mass Media Bureau of the FCC.

Ownership: Georgia Public Telecommunications Commission.

Began Operation: September 12, 1966.

Personnel:

Nancy Hall, Interim Executive Director.

John Hughes, Deputy Director.

Robert Olive, Television Broadcast Services Director & General Sales Manager.

Mark Fehlig, Technical & Engineering Services Director.

Bonnie Bean, Chief Financial Officer.

Mike Klein, GPTV Productions Director.

Melvin Jones, Human Resources Director.

Michael Nixon, Informational Technology & Educational Services Director.

Marcia Killingsworth, Public Relations Manager.

WXGA-DT Waycross Ch. 9

Grantee: Georgia Public Telecommunications Commission, 260 14th St. NW, Atlanta, GA 30318.

Studio: 260 14th St. NW, Atlanta, GA 30318.

Mailing Address: 260 14th St. NW, Atlanta, GA 30318.

Phones: 404-685-2400; 800-222-6006. **Fax:** 404-685-2431.

Email: mfehlig@gpb.org **Web Site:** http://www.gpb.org

Technical Facilities: Channel No. 9 (186-192 MHz). Authorized power: 20-kw visual, aural. Antenna: 938-ft above av. terrain, 942-ft. above ground, 1102-ft. above sea level.

Latitude 31° 13' 17"
Longitude 82° 34' 24"

Transmitter: 6433 TV Tower Rd., Millwood.

Note: Latitude and longitude coordinates shown are based on the North American Datum of 1927 (NAD 27) as currently required by the Mass Media Bureau of the FCC.

Ownership: Georgia Public Telecommunications Commission.

Began Operation: Station operating; no on-air date.

Personnel:

Nancy Hall, Interim Executive Director.

John Hughes, Deputy Director.

Robert Olive, Television Broadcast Services Director & General Sales Manager.

Bonnie Bean, Chief Financial Officer.

Mark G. Fehlig, Technical & Engineering Services Director.

Mike Klein, GPTV Production Manager.

Melvin Jones, Human Resources Director.

Transmitter: 6433 TV Tower Rd., Millwood.

Note: Latitude and longitude coordinates shown are based on the North American Datum of 1927 (NAD 27) as currently required by the Mass Media Bureau of the FCC.

Ownership: Georgia Public Telecommunications Commission.

Began Operation: Station operating; no on-air date.

Personnel:

Nancy Hall, Interim Executive Director.

John Hughes, Deputy Director.

Robert Olive, Television Broadcast Services Director & General Sales Manager.

Mark G. Fehlig, Technical & Engineering Services Director.

Bonnie Bean, Chief Financial Officer.

Mike Klein, GPTV Production Director.

Melvin Jones, Human Resources Director.

Michael Nixon, Information Technology & Educational Services Director.

Marcia Killingsworth, Public Relations Manager.

WCES-TV Wrens Ch. 20

Licensee: Georgia Public Telecommunications Commission, 260 14th St. NW, Atlanta, GA 30318.

Studio: 260 14th St. NW, Atlanta, GA 30318.

Mailing Address: 260 14th St. NW, Atlanta, GA 30318.

Phones: 404-685-2400; 800-222-6006. **Fax:** 404-685-2431.

Email: mfehlig@gpb.org **Web Site:** http://www.gpb.org

Technical Facilities: Channel No. 20 (506-512 MHz). Authorized power: 5000-kw max. visual, 500-kw aural. Antenna: 1414-ft above av. terrain, 1385-ft. above ground, 1801-ft. above sea level.

Latitude 33° 15' 33"
Longitude 82° 17' 09"

Transmitter: 7-mi. NE of Wrens.

Digital Facilities: Channel No. 2 (54-60 MHz). Power: 30-kw visual. Antenna: 1430-ft above av. terrain, 1371-ft. above ground, 1808-ft. above sea level.

Latitude 33° 15' 33"
Longitude 82° 17' 09"

FCC Digital File Number: BMPEdT-20020923ABB. Granted: November 22, 2002.

Hawaii

KALO Honolulu Ch. 38

Licensee: Pacifica Broadcasting Co., 875 Waimanu St., Suite 110, Honolulu, HI 96813.

Studio: 875 Waimanu St., Suite 110, Honolulu, HI 96813.

Mailing Address: 875 Waimanu St., Suite 110, Honolulu, HI 96813.

Phone: 808-596-8897. **Fax:** 808-596-2646.

Email: comments@k38hawaii.com **Web Site:** http://www.k38hawaii.com

Technical Facilities: Channel No. 38 (614-620 MHz). Authorized power: 206-kw max. visual. Antenna: 1900-ft above av. terrain, 46-ft. above ground, 2326-ft. above sea level.

Latitude 21° 23' 33"
Longitude 158° 05' 43"

Note: Latitude and longitude coordinates shown are based on the North American Datum of 1927 (NAD 27) as currently required by the Mass Media Bureau of the FCC.

Ownership: Pacifica Broadcasting Co.

Began Operation: July 9, 1999.

Personnel:

Chris Racine, President & General Manager.

Judie Racine, Secretary & Treasurer.

Ken Wooley, Chief Engineer.

Susan Sims, Business Manager.

KHET
Honolulu
Ch. 11

Licensee: Hawaii Public Television Foundation, Box 11673, Honolulu, HI 96828.

Studio: 2350 Dole St., Honolulu, HI 96822.

Mailing Address: Box 11673, Honolulu, HI 96828.

Phones: 808-973-1000; 808-973-1087. **Fax:** 808-973-1090.

Email: mharris@pbs-hawaii.org **Web Site:** http://www.pbs-hawaii.org

Technical Facilities: Channel No. 11 (198-204 MHz). Authorized power: 148-kw visual, 29.5-kw aural. Antenna: 83-ft above av. terrain, 303-ft. above ground, 100-ft. above sea level.

Latitude 21° 17' 45.7"
Longitude 157° 50' 35.7"

Transmitter: 1534 Kapiolani Blvd., Honolulu.

Digital Facilities: Channel No. 18 (494-500 MHz). Power: 9.5-kw max. visual, aural. Antenna: 2091-ft above av. terrain, 190-ft. above ground, 2670-ft. above sea level.

Latitude 21° 24' 00.3"
Longitude 158° 06' 10"

FCC Digital File Number:

BMPEDT-20041025ADD. Granted: October 29, 2004.

Note: Latitude and longitude coordinates shown are based on the North American Datum of 1927 (NAD 27) as currently required by the Mass Media Bureau of the FCC.

Multichannel TV Sound: Stereo only.

Satellite Earth Station: Larcán; Vertex, 8.1-meter.

Ownership: Hawaii Public Television Foundation. Niel Hannahs, Chmn.

Began Operation: April 15, 1966.

Represented (legal): Shook Hardy & Bacon LLP.

Represented (engineering): Hammett & Edison Inc.

Represented (engineering): Cavell, Mertz & Davis Inc.

Personnel:

Mike McCartney, President & Chief Executive Officer.

Stephen Komori, Vice President, Technical Services.

Kei Yamamoto, Senior Vice President, Administration.

Ed McNulty, Vice President, Programming & Production.

Becky Dunning, Vice President, Promotion & Development.

Michael Harris, Vice President of Creative Services.

KWBN
Honolulu
Ch. 44

Licensee: Ho' Ona' Auao Community Television Inc., 1389 Queen Emma St., Honolulu, HI 96813.

Mailing Address: Box 612066, Dallas, TX 75261-2066.

Phones: 817-571-1229; 808-593-3704. **Fax:** 817-571-1229.

Web Site: http://www.daystar.tv

Technical Facilities: Channel No. 44 (650-656 MHz). Authorized power: 303-kw max. visual. Antenna: 1903-ft above av. terrain, 70-ft. above ground, 2349-ft. above sea level.

Latitude 21° 23' 45"
Longitude 158° 05' 58"

Holds CP for change to 2074-ft above av. terrain, 46-ft. above ground, 2484-ft. above sea level lat. 21° 19' 49", long. 157° 45' 24"; transmitter to side of existing tower located atop Wiliwilinui Ridge, near Waimanalo, BNPET-990427KF.

Transmitter: On side of KAIM-FM/KORL(FM) tower, atop Palikea Ridge, near Waipahu.

Digital Facilities: Channel No. 43 (644-650 MHz). Power: 6.46-kw max. visual, aural. Antenna: 1893-ft above av. terrain, 69-ft. above ground, 2349-ft. above sea level.

Latitude 21° 23' 45"
Longitude 158° 05' 58"

FCC Digital File Number:

BMPEDT-20041101ACV. Granted: November 04, 2004.

Note: Latitude and longitude coordinates shown are based on the North American Datum of 1927 (NAD 27) as currently required by the Mass Media Bureau of the FCC.

Ownership: Ho' Ona' Auao Community Television Inc.

Began Operation: October 1, 1996.

Personnel:

Arnold Torres, General Manager.

David Thompson, Chief Engineer.

KMEB
Wailuku
Ch. 10

Licensee: Hawaii Public Television Foundation, 2350 Dole St., Honolulu, HI 96822.

Studio: 2350 Dole St., Honolulu, HI 96822.

Mailing Address: Box 11673, Honolulu, HI 96828.

Phones: 808-973-1000; 808-973-1087. **Fax:** 808-973-1090.

Email: mharris@pbs-hawaii.org **Web Site:** http://www.pbs-hawaii.org

Technical Facilities: Channel No. 10 (192-198 MHz). Authorized power: 31.6-kw visual, 6.31-kw aural. Antenna: 5940-ft above av. terrain, 47-ft. above ground, 10027-ft. above sea level.

Latitude 20° 42' 40"
Longitude 156° 15' 34"

Transmitter: Kole Kole Hill, 20-mi. SE of Wailuku.

Digital Facilities: Channel No. 30 (566-572 MHz). Power: 50-kw max. visual. Antenna: 5977-ft above av. terrain, 41-ft. above ground, 10021-ft. above sea level.

Latitude 20° 42' 40"
Longitude 156° 15' 34"

FCC Digital File Number:

BPEDT-20000428ADA. Granted: August 03, 2001.

Note: Latitude and longitude coordinates shown are based on the North American Datum of 1927 (NAD 27) as currently required by the Mass Media Bureau of the FCC.

Satellite Earth Station: Larcán; Vertex, 8.1-meter.

Ownership: Hawaii Public Television Foundation.

Began Operation: September 22, 1966.

Represented (legal): Shook Hardy & Bacon LLP.

Represented (engineering): Hammett & Edison Inc.

Represented (engineering): Cavell, Mertz & Davis Inc.

Personnel:

Mike McCartney, President & Chief Executive Officer.

Stephen Komori, Vice President, Technical Services.

Kei Yamamoto, Senior Vice President, Administration.

Ed McNulty, Vice President, Programming & Production.

Becky Dunning, Vice President, Promotion & Development.

Michael Harris, Vice President, Creative Services.

Idaho

KAID
Boise
Ch. 4

Licensee: State Board of Education, 1455 N. Orchard, Boise, ID 83706.

Studio: 1455 N. Orchard, Boise, ID 83706.

Mailing Address: 1455 N. Orchard, Idaho Public Television, Boise, ID 83706.

Phones: 208-373-7220; 800-543-6868. **Fax:** 208-373-7245.

Email: idptv@idahoptv.org **Web Site:** http://www.idahoptv.org

Technical Facilities: Channel No. 4 (66-72 MHz). Authorized power: 20.9-kw visual, 2.09-kw aural. Antenna: 2474-ft above av. terrain, 122-ft. above ground, 7072-ft. above sea level.

Latitude 43° 45' 16"
Longitude 116° 05' 56"

Transmitter: Deer Point TV Lot No. 3, 10.75-mi. NNE of Boise.

Digital Facilities: Channel No. 21 (512-518 MHz). Power: 197.4-kw max. visual. Antenna: 2815-ft above av. terrain, 307-ft. above ground, 7364-ft. above sea level.

Latitude 43° 45' 21"
Longitude 116° 00' 54"

FCC Digital File Number:

BMPEDT-20011228ABB. Granted: August 04, 2004.

Note: Latitude and longitude coordinates shown are based on the North American Datum of 1927 (NAD 27) as currently required by the Mass Media Bureau of the FCC.

Satellite Earth Station: Larcán; Collins, 10-meter C-band; Standard Components, Scientific-Atlanta receivers.

Ownership: Idaho State Board of Education.

Began Operation: December 31, 1971.

Represented (legal): Fletcher, Heald & Hildreth PLC.

Represented (engineering): Cohen, Dippell & Everist PC.

Personnel:

Peter Morrill, General Manager.

Sandy Sutherland, Underwriting.

Joan Cartan-Hansen, News Director.

Rich Van Genderen, Technology Director.

Phillip Kottraba, Business Manager.

Ron Pisaneschi, Program Director.

Kim Philipps, Marketing Director.

Bruce Reichert, Production Manager.

Anne Peterson, Public Information.

KAID-DT
Boise
Ch. 21

Licensee: State of Idaho Board of Education, 1455 N. Orchard St., Boise, ID 83706.

Studio: 1455 N. Orchard St., Boise, ID 83706.

Mailing Address: 1455 N. Orchard St., Boise, ID 83706.

Phone: 208-373-7220. **Fax:** 208-373-7245.

Email: idptv@idahoptv.org **Web Site:** http://www.idahoptv.org

Technical Facilities: Channel No. 21 (512-518 MHz). Authorized power: 197.4-kw max. visual. Antenna: 2815-ft above av. terrain, 307-ft. above ground, 7364-ft. above sea level.

Latitude 43° 45' 21"
Longitude 116° 00' 54"

Holds CP for change to 725-kw max. visual; BPEDT-20040618AAS.

Note: Latitude and longitude coordinates shown are based on the North American Datum of 1927 (NAD 27) as currently required by the Mass Media Bureau of the FCC.

Ownership: Idaho State Board of Education.

Began Operation: September 24, 2001. Standard Definition.

Represented (legal): Fletcher, Heald & Hildreth PLC.

Represented (engineering): Cohen, Dippell & Everist PC.

Personnel:

Peter W. Morrill, General Manager.

Sandy Sutherland, Underwriting.

Joan Cartan-Hansen, News Director.

Rich Van Genderen, Technology.

Phillip Kottraba, Business Manager.

Ron Pisaneschi, Program Director.

Kim Philipps, Marketing Director.

Bruce Reichert, Production Manager.

Anne Peterson, Public Information.

KCDT Coeur d'Alene Ch. 26

Licensee: State Board of Education, 1455 N. Orchard, Boise, ID 83706.

Studio: 1455 N. Orchard St., Boise, ID 83706.

Mailing Address: 1455 N. Orchard St., Boise, ID 83706.

Phones: 208-373-7220; 208-885-1226. **Fax:** 208-373-7245.

Email: ldptv@idahoptv.org **Web Site:** <http://www.idahoptv.org>

Technical Facilities: Channel No. 26 (542-548 MHz). Authorized power: 12.1-kw max. visual, aural. Antenna: 1526-ft above av. terrain, 88-ft. above ground, 4150-ft. above sea level.

Latitude 47° 43' 54"
Longitude 116° 43' 47"

Transmitter: Canfield Butte, 4.5-mi. NNE of Coeur d'Alene.

Digital Facilities: Channel No. 45 (656-662 MHz). Power: 38-kw max. visual, aural. Antenna: 1526-ft above av. terrain, 88-ft. above ground, 4149-ft. above sea level.

Latitude 47° 43' 54"
Longitude 116° 43' 47"

FCC Digital File Number: BMPEDT-20020429AAK. Granted: May 23, 2002.

Note: Latitude and longitude coordinates shown are based on the North American Datum of 1927 (NAD 27) as currently required by the Mass Media Bureau of the FCC.

Multichannel TV Sound: Planned.

Satellite Earth Station: Larcen; Collins, 10-meter C-band; Standard Components receivers.

Ownership: Idaho State Board of Education.

Began Operation: September 22, 1992.

Represented (legal): Fletcher, Heald & Hildreth PLC.

Represented (engineering): Cohen, Dippell & Everist PC.

Personnel:

Peter Morrill, General Manager.

Kris Freeland, Station Manager.

Sandy Sutherland, Underwriting.

Joan Cartan-Hansen, News Director.

Richard Van Genderen, Technology Director.

Ken Segota, Chief Engineer.

Phillip Kottraba, Business Manager.

Ron Pisaneschi, Program Director.

Kim Philipps, Marketing Manager.

Bruce Reichert, Production Manager.

Anne Peterson, Public Information.

KCDT-DT Coeur d'Alene Ch. 45

Licensee: State Board of Education, 1455 N. Orchard St., Boise, ID 83706.

Studio: 1455 N. Orchard St., Boise, ID 83706.

Mailing Address: 1455 N. Orchard St., Boise, ID 83706.

Phones: 208-373-7220; 208-885-1226. **Fax:** 208-373-7245.

Email: ldptv@idahoptv.org **Web Site:** <http://www.idahoptv.org>

Technical Facilities: Channel No. 45 (656-662 MHz). Authorized power: 38-kw max. visual, aural. Antenna: 1526-ft above av. terrain, 88-ft. above ground, 4149-ft. above sea level.

Latitude 47° 43' 54"
Longitude 116° 43' 47"

Note: Latitude and longitude coordinates shown are based on the North American Datum of 1927 (NAD 27) as currently required by the Mass Media Bureau of the FCC.

Ownership: Idaho State Board of Education.

Began Operation: Station operating; no on-air date

Personnel:

Peter Morrill, General Manager.

Kris Freeland, Station Manager.

Sandy Sutherland, Underwriting.

Joan Cartan-Hansen, News Director.

Richard Van Genderen, Technology Director.

Ken Segota, Chief Engineer.

Phillip Kottraba, Business Manager.

Ron Pisaneschi, Program Director.

Kim Philipps, Marketing Director.

Bruce Reichert, Production Director.

Anne Peterson, Public Information.

Digital Facilities: Channel No. 18 (494-500 MHz). Power: 40-kw max. visual. Antenna: 528-ft above av. terrain, 69-ft. above ground, 4370-ft. above sea level.

Latitude 42° 43' 47"
Longitude 114° 24' 52"

FCC Digital File Number: BPEDT-20000427ACR. Granted: February 22, 2001.

Note: Latitude and longitude coordinates shown are based on the North American Datum of 1927 (NAD 27) as currently required by the Mass Media Bureau of the FCC.

Ownership: College of Southern Idaho.

Began Operation: August 28, 1995.

Represented (engineering): Vaun J. McArthur.

Personnel:

Ken Campbell, General Manager.

Tom Lowther, Chief Engineer.

Dr. Gerald Beck, Program Director.

KUID-DT Moscow Ch. 12

Grantee: Idaho State Board of Education.

Studio: Radio-TV Center, U. of Idaho, Moscow, ID 83844.

Mailing Address: 1455 N. Orchard, Boise, ID 83706.

Phone: 208-885-1226; 208-373-7220. **Fax:** 208-373-7245.

Email: ldptv@idahoptv.org **Web Site:** <http://www.idahoptv.org>

Technical Facilities: Channel No. 12 (204-210 MHz). Authorized power: 128.5-kw max. visual, aural. Antenna: 1114-ft above av. terrain, 292-ft. above ground, 3891-ft. above sea level.

Latitude 46° 40' 54"
Longitude 116° 58' 13"

Note: Latitude and longitude coordinates shown are based on the North American Datum of 1927 (NAD 27) as currently required by the Mass Media Bureau of the FCC.

Ownership: Idaho State U.

Began Operation: Operating under Special Temporary Authority; no on-air date. FCC authorized station 2002/08/09 to operate digital service on analog allocation.

Personnel:

Peter Morrill, General Manager.

Kris Freeland, Station Manager.

Sandy Sutherland, Underwriting.

Joan Cartan-Hansen, News Director.

Richard Van Genderen, Technology Director.

Ken Segota, Chief Engineer.

Phillip Kottraba, Business Manager.

Ron Pisaneschi, Program Director.

Kim Philipps, Marketing Director.

Bruce Reichert, Production Manager.

Anne Peterson, Public Information.

KUID-TV Moscow Ch. 12

Licensee: Idaho State Board of Education.

Studio: Radio-TV Center, U. of Idaho, Moscow, ID 83844.

Mailing Address: 1455 N. Orchard, Boise, ID 83706.

Phones: 208-885-1226; 208-373-7220. **Fax:** 208-373-7245.

Email: ldptv@idahoptv.org **Web Site:** <http://www.idahoptv.org>

Technical Facilities: Channel No. 12 (204-210 MHz). Authorized power: 316-kw visual, 11.5-kw aural. Antenna: 1135-ft above av. terrain, 292-ft. above ground, 3891-ft. above sea level.

Latitude 46° 40' 54"
Longitude 116° 58' 13"

Requests CP for change to 75-kw visual, 971-ft above av. terrain, 148-ft. above ground, 3747-ft. above sea level; BPET-20041019ABU.

Transmitter: Paradise Ridge, 3.25-mi. SSE of Moscow.

Digital Facilities: Channel No. 12 (204-210 MHz). Power: 128.5-kw max. visual, aural. Antenna: 1114-ft above av. terrain, 292-ft. above ground, 3891-ft. above sea level.

Latitude 46° 40' 54"
Longitude 116° 58' 13"

FCC Digital File Number: BMPEDT-20041019ABV. Granted: November 03, 2004.

Note: Latitude and longitude coordinates shown are based on the North American Datum of 1927 (NAD 27) as currently required by the Mass Media Bureau of the FCC.

Satellite Earth Station: Harris; Collins, 10-meter; Standard Communications receivers.

Ownership: Idaho State Board of Education.

Began Operation: September 6, 1965.

Represented (legal): Fletcher, Heald & Hildreth PLC.

Represented (engineering): Cohen, Dippell & Everist PC.

Personnel:

Peter Morrill, General Manager.

Kris Freeland, Station Manager.

Sandy Sutherland, Underwriting.

Joan Cartan-Hansen, News Director.

Richard Van Genderen, Technology Director.

Ken Segota, Chief Engineer.

Phillip Kottraba, Business Manager.

Ron Pisaneschi, Program Director.

Kim Philipps, Marketing Director.

Bruce Reichert, Production Manager.

Anne Peterson, Public Information.

KISU-DT Pocatello Ch. 17

Licensee: State Board of Education, 1455 N. Orchard St., Boise, ID 83706.

Studio: Building 62, Idaho State U. Campus, Box 8111, Pocatello, ID 83209.

Mailing Address: 1455 N. Orchard, Boise, ID 83706.

Phones: 208-373-7220; 208-282-2857; 800-543-6868. **Fax:** 208-373-7245.

Email: idptv@idahoptv.org **Web Site:** http://www.idahoptv.org

Technical Facilities: Channel No. 17 (488-494 MHz). Authorized power: 189-kw max. visual. Antenna: 1460-ft above av. terrain, 80-ft. above ground.

Latitude 43° 30' 02"
Longitude 112° 39' 36"

Note: Latitude and longitude coordinates shown are based on the North American Datum of 1927 (NAD 27) as currently required by the Mass Media Bureau of the FCC.

Ownership: Idaho State Board of Education.

Began Operation: Station operating; no on-air date.

Personnel:

- Peter Morrill**, General Manager.
- Chris Grayson**, Station Coordinator & Development Director.
- Sandy Sutherland**, Underwriting.
- Joan Cartan-Hansen**, News Director.
- Richard Van Genderen**, Technology Director.
- Dave Turnmire**, Chief Engineer.
- Phillip Kottraba**, Business Manager.
- Ron Pisaneschi**, Program Director.
- Kim Philipps**, Marketing Director.
- Bruce Reichert**, Production Manager.
- Anne Peterson**, Public Information.

KISU-TV
Pocatello
Ch. 10

Licensee: State Board of Education, 1455 N. Orchard St., Boise, ID 83706.

Studio: Building 62, Idaho State U. Campus, Box 8111, Pocatello, ID 83209.

Mailing Address: 1455 N. Orchard, Boise, ID 83706.

Phones: 208-282-2857; 208-373-7220. **Fax:** 208-373-7245.

Email: idptv@idahoptv.org **Web Site:** http://www.idahoptv.org

Technical Facilities: Channel No. 10 (192-198 MHz). Authorized power: 122-kw visual, 12.9-kw aural. Antenna: 1527-ft above av. terrain, 144-ft. above ground, 6819-ft. above sea level.

Latitude 43° 30' 04"
Longitude 112° 39' 42"

Transmitter: E. Little Butte, 8.5-mi. NE of Atomic City, ID.

Digital Facilities: Channel No. 17 (488-494 MHz). Power: 189-kw max. visual. Antenna: 1460-ft above av. terrain, 80-ft. above ground.

Latitude 43° 30' 02"
Longitude 112° 39' 36"

FCC Digital File Number: BPEDT-20000501AIF. Granted: February 22, 2001.

Note: Latitude and longitude coordinates shown are based on the North American Datum of 1927 (NAD 27) as currently required by the Mass Media Bureau of the FCC.

Multichannel TV Sound: Stereo only.

Satellite Earth Stations: Larcam; Vertex, 4.6-meter Ku-band; Andrew, 10-meter C-band; General Instrument receivers.

Ownership: Idaho State Board of Education.

Began Operation: July 7, 1971.

Represented (legal): Fletcher, Heald & Hildreth PLC.

Represented (engineering): Cohen, Dippell & Everist PC.

Personnel:

- Peter Morrill**, General Manager.
- Chris Grayson**, Station Coordinator & Development Director.
- Sandy Sutherland**, Underwriting.
- Joan Cartan-Hansen**, News Director.
- Richard Van Genderen**, Technology Director.
- Dave Turnmire**, Chief Engineer.
- Phillip Kottraba**, Business Manager.
- Ron Pisaneschi**, Program Director.
- Kim Philipps**, Marketing Manager.
- Bruce Reichert**, Production Manager.
- Anne Peterson**, Public Information.

KIPT
Twin Falls
Ch. 13

Licensee: Idaho State Board of Education, 1455 N. Orchard, Boise, ID 83706.

Studio: 1455 N. Orchard, Boise, ID 83706.

Mailing Address: 1455 N. Orchard, Boise, ID 83706.

Phones: 208-373-7220; 800-543-6868. **Fax:** 208-373-7245.

Email: idptv@idahoptv.org **Web Site:** http://www.idahoptv.org

Technical Facilities: Channel No. 13 (210-216 MHz). Authorized power: 5.01-kw visual, 501-kw aural. Antenna: 430-ft above av. terrain, 69-ft. above ground, 4341-ft. above sea level.

Latitude 42° 43' 47"
Longitude 114° 24' 52"

Transmitter: Flat Top Butte, 5.3-mi. E of Jerome, Jerome County.

Digital Facilities: Channel No. 22 (518-524 MHz). Power: 50-kw max. visual. Antenna: 597-ft above av. terrain, 150-ft. above ground, 4441-ft. above sea level.

Latitude 42° 43' 46.20"
Longitude 114° 24' 53.40"

FCC Digital File Number: BMPEDT-20030116AAD. Granted: February 10, 2003.

Note: Latitude and longitude coordinates shown are based on the North American Datum of 1927 (NAD 27) as currently required by the Mass Media Bureau of the FCC.

Ownership: Idaho State Board of Education.

Began Operation: January 17, 1992.

Represented (legal): Fletcher, Heald & Hildreth PLC.

Represented (engineering): Cohen, Dippell & Everist PC.

Personnel:

- Peter Morrill**, General Manager.
- Sandy Sutherland**, Underwriting.
- Joan Cartan-Hansen**, News Director.
- Rich Van Genderen**, Technology Director.
- Phillip Kottraba**, Business Manager.
- Ron Pisaneschi**, Program Director.
- Kim Philipps**, Marketing Director.
- Bruce Reichert**, Production Manager.
- Anne Peterson**, Public Information.

KIPT-DT
Twin Falls
Ch. 22

Licensee: Idaho State Board of Education, 1455 N. Orchard St., Boise, ID 83706.

Studio: 1455 N. Orchard St., Boise, ID 83706.

Mailing Address: 1455 N. Orchard St., Boise, ID 83706.

Phones: 208-373-7220; 800-543-6868. **Fax:** 208-373-7245.

Email: idptv@idahoptv.org **Web Site:** http://www.idahoptv.org

Technical Facilities: Channel No. 22 (518-524 MHz). Authorized power: 50-kw max. visual. Antenna: 597-ft above av. terrain, 150-ft. above ground, 4441-ft. above sea level.

Latitude 42° 43' 46.20"
Longitude 114° 24' 53.40"

Note: Latitude and longitude coordinates shown are based on the North American Datum of 1927 (NAD 27) as currently required by the Mass Media Bureau of the FCC.

Ownership: Idaho State Board of Education.

Began Operation: April 28, 2003. Standard and High Definition.

Personnel:

- Peter Morrill**, General Manager.
- Sandy Sutherland**, Underwriting.
- Joan Cartan-Hansen**, News Director.
- Rich Van Genderen**, Technology Director.
- Phillip Kottaba**, Business Manager.
- Ron Pisaneschi**, Program Director.
- Kim Philipps**, Marketing Director.
- Bruce Reichert**, Production Manager.
- Anne Peterson**, Public Information.

Illinois

WSIU-DT
Carbondale
Ch. 40

Grantee: Board of Trustees of Southern Illinois U., Stone Center, Carbondale, IL 62901.

Studio: Southern Illinois U, Communications Bldg., Room 1003, Carbondale, IL 62901-6602.

Mailing Address: 1100 Lincoln Dr., Suite 1003, Carbondale, IL 62901-6602.

Phone: 618-453-4343. **Fax:** 618-453-6186.

Email: candis.isberner@wsiu.org **Web Site:** http://www.wsiu.org

Technical Facilities: Channel No. 40 (626-632 MHz). Authorized power: 1000-kw max. visual. Antenna: 890-ft above av. terrain, 861-ft. above ground, 1347-ft. above sea level.

Latitude 38° 06' 11"
Longitude 89° 14' 40"

Note: Latitude and longitude coordinates shown are based on the North American Datum of 1927 (NAD 27) as currently required by the Mass Media Bureau of the FCC.

Ownership: Board of Trustees of Southern Illinois U.

Began Operation: Station operating under Special Temporary Authority at 510-kw max. visual; no on-air date

Personnel:

- Candis Isberner**, Executive Director & General Manager.
- Robert Henderson**, Operations Director.
- Richard Kuenneke**, News Director.
- Jack Hammer**, Chief Engineer.
- Delores Kerstein**, Finance Director.
- Trina Lyons-Thomas**, Program Coordinator.
- Renee Dillard**, Marketing Director & Membership Development.
- Monica Tichenor**, Promotion Coordinator.
- Kevin Boucher**, Traffic Manager.

WSIU-TV
Carbondale
Ch. 8

Licensee: Board of Trustees of Southern Illinois U., Communications Bldg., Room 1003, Carbondale, IL 62901.

Studio: Southern Illinois U., Communications Bldg., Room 1003, Carbondale, IL 62901-6602.

Mailing Address: 1100 Lincoln Dr., Suite 1003, Carbondale, IL 62901-6602.

Phone: 618-453-4343. **Fax:** 618-453-6186.

Email: candis.isberner@wsiu.org **Web Site:** http://www.wsiu.org

Technical Facilities: Channel No. 8 (180-186 MHz). Authorized power: 316-kw visual, aural. Antenna: 890-ft above av. terrain, 861-ft. above ground, 1347-ft. above sea level.

Latitude 38° 06' 11"
Longitude 89° 14' 40"

Digital Facilities: Channel No. 40 (626-632 MHz). Power: 1000-kw max. visual. Antenna: 890-ft above av. terrain, 861-ft. above ground, 1347-ft. above sea level.

Latitude 38° 06' 11"
Longitude 89° 14' 40"

FCC Digital File Number:

BMPEdT-20030522AFZ. Granted: July 25, 2003.

Note: Latitude and longitude coordinates shown are based on the North American Datum of 1927 (NAD 27) as currently required by the Mass Media Bureau of the FCC.

Satellite Earth Stations: Harris; Vertex, 6.1-meter Ku-band; Simulsat, 7-meter KC-band; Scientific-Atlanta, 10-meter; Standard Communications, Scientific-Atlanta, DX Antenna receivers.

Radio Stations(s): WSIU, 50-kw, 91.9 MHz (No. 220), 300-ft.

SNG Mobile Dish: Harris, .

News Services: INN, AP.

Ownership: Board of Trustees of Southern Illinois U.

Began Operation: November 6, 1961.

Represented (legal): Cohn & Marks.

Represented (engineering): Weycliff-Century Ltd.

Personnel:

Candis Isberner, Executive Director & General Manager.

Robert Henderson, Operations Director.

Richard Kuenneke, News Director.

Jack Hammer, Chief Engineer.

Delores Kerstein, Finance Director.

Trina Lyons-Thomas, Program Coordinator.

Renee Dillard, Marketing Director & Membership Development.

Monica Tichenor, Promotion Coordinator.

Kevin Boucher, Traffic Manager.

WEIU-DT Charleston Ch. 50

Licensee: Eastern Illinois U., 600 Lincoln Ave., Charleston, IL 61920.

Studio: 600 Lincoln Ave., 1521 Buzzard Hall, Charleston IL.

Mailing Address: 600 Lincoln Ave., 1521 Buzzard Hall, Charleston, IL 61920.

Phones: 217-581-5956; 877-727-9348. **Fax:** 217-581-6650.

Email: weiu@weiu.net **Web Site:** <http://www.weiu.net>

Technical Facilities: Channel No. 50 (686-692 MHz). Authorized power: 255-kw max. visual, aural. Antenna: 479-ft above av. terrain, 472-ft. above ground, 1153-ft. above sea level.

Latitude 39° 34' 15.0"
Longitude 88° 18' 25.5"

Note: Latitude and longitude coordinates shown are based on the North American Datum of 1927 (NAD 27) as currently required by the Mass Media Bureau of the FCC.

Ownership: Eastern Illinois U.

Began Operation: Standard Definition. Station operating; no on-air date

Personnel:

Denis Roche, Interim General Manager.

Kelly Runyon, News Director.

Kevin Armstrong, Chief Engineer.

Brenda Good, Director of Administration and Finance.

Linda Kingery, Program Director.

Lori Casey, Production Director.

John Wiley, Traffic & Continuity Manager.

Ke'an Rogers, Publicity Promotions Specialist.

Amanda Gibson, Specialist Corporate Fundraising.

Jeni Huckstep, Ready to Learn Coordinator.

WEIU-TV Charleston Ch. 51

Licensee: Eastern Illinois U., Radio & Television Center, Charleston, IL 61920.

Studio: 600 Lincoln Ave., 1521 Buzzard Hall, Charleston, IL 61920.

Mailing Address: 600 Lincoln Ave., Radio & TV Center, 1521 Buzzard Hall, Charleston, IL 61920.

Phones: 217-581-5956; 877-727-9348. **Fax:** 217-581-6650.

Email: weiu@weiu.net **Web Site:** <http://www.weiu.net>

Technical Facilities: Channel No. 51 (692-698 MHz). Authorized power: 48.5-kw max. visual, 4.85-kw aural. Antenna: 234-ft above av. terrain, 216-ft. above ground, 913-ft. above sea level.

Latitude 39° 28' 43"
Longitude 88° 10' 21"

Holds CP for change to 50-kw max. visual, 591-ft above av. terrain, 585-ft. above ground, 1265-ft. above sea level lat. 39° 28' 31.9", long. 88° 8' 21.9"; BPET-20030212ABF.

Transmitter: Between 7th & 9th Sts., near Cleveland Ave., Charleston.

Digital Facilities: Channel No. 50 (686-692 MHz). Power: 255-kw max. visual, aural. Antenna: 479-ft above av. terrain, 472-ft. above ground, 1153-ft. above sea level.

Latitude 39° 34' 15.0"
Longitude 88° 18' 25.5"

FCC Digital File Number: BMPEDT-20050510ACW. Granted: June 27, 2005.

Note: Latitude and longitude coordinates shown are based on the North American Datum of 1927 (NAD 27) as currently required by the Mass Media Bureau of the FCC.

Satellite Earth Stations: Acrodyne; Prodelin, 3.8-meter; Scientific-Atlanta, 4.6-meter; Vertex, 6.2-meter; Scientific-Atlanta, DX Engineering receivers.

Ownership: Eastern Illinois U. Carol Surles, Pres.

Began Operation: July 1, 1986.

Represented (legal): Cohn & Marks.

Represented (engineering): Cohen, Dippell & Everist PC.

Personnel:

Denis Roche, Interim General Manager.

Kelly Runyon, News Director.

Kevin Armstrong, Chief Engineer.

Brenda Good, Director of Administration & Finance.

Linda Kingery, Program Director.

Lori Casey, Production Manager.

John Wiley, Traffic & Continuity Manager.

Ke'an Rogers, Publicity Promotions Specialist.

Amanda Gibson, Specialist Corporate Fundraising.

Jeni Huckstep, Ready to Learn Coordinator.

WTTW Chicago Ch. 11

Licensee: Window to the World Communications Inc., 5400 N. St. Louis Ave., Chicago, IL 60625.

Studio: 5400 N. St. Louis Ave., Chicago, IL 60625-4698.

Mailing Address: 5400 N. St. Louis Ave., Chicago, IL 60625-4698.

Phones: 773-583-5000; 773-509-1111. **Fax:** 773-583-3046.

Email: networkchicago@networkchicago.com **Web Site:** <http://www.networkchicago.com>

Technical Facilities: Channel No. 11 (198-204 MHz). Authorized power: 60.3-kw visual, 6.75-kw aural. Antenna: 1630-ft above av. terrain, 1710-ft. above ground, 2305-ft. above sea level.

Latitude 41° 52' 44"
Longitude 87° 38' 10"

Transmitter: Sears Tower, 233 S. Wacker Dr.

Digital Facilities: Channel No. 47 (668-674 MHz). Power: 300-kw max. visual. Antenna: 1526-ft above av. terrain, 1526-ft. above ground, 2119-ft. above sea level.

Latitude 41° 52' 44"
Longitude 87° 38' 10"

FCC Digital File Number: BMPEDT-20000501AIR. Granted: May 31, 2001.

Note: Latitude and longitude coordinates shown are based on the North American Datum of 1927 (NAD 27) as currently required by the Mass Media Bureau of the FCC.

Multichannel TV Sound: Stereo and separate audio program.

Satellite Earth Stations: Larcam; Comtech, 5-meter KC-band; Vertex, 6.1-meter Ku-band; Standard Communications, Pinzone receivers.

News Services: CNN Newsource, AP.

Ownership: Window to the World Communications Inc.

Began Operation: September 5, 1955.

Represented (legal): Dow, Lohnes & Albertson PLLC.

Represented (engineering): Smith & Fisher.

Personnel:

Daniel J. Schmidt, President & Chief Executive Officer.

Randy King, Executive Vice President, Television.

Gerald Hanna, Senior Vice President, Engineering & Technology.

Reese P. Marcusson, Executive Vice President & Chief Financial Officer.

Parke Richeson, Senior Vice President, Finance & Business Development.

Farrell Fentress, Executive Vice President, Development.

Donna L. Davies, Senior Vice President, Development.

V. J. McAleer, Vice President, Production & Development.

Joanie Bayhack, Vice President, Corporate Communications.

WTTW-DT Chicago Ch. 47

Licensee: Window to the World Communications Inc., 5400 N. St. Louis Ave., Chicago, IL 60625.

Studio: 5400 N. St. Louis Ave., Chicago, IL 60625-4698.

Mailing Address: 5400 N. St. Louis Ave., Chicago, IL 60625-4698.

Phones: 773-583-5000; 773-509-1111. **Fax:** 773-583-3046.

Email: networkchicago@networkchicago.com **Web Site:** <http://www.wttw.com>

Technical Facilities: Channel No. 47 (668-674 MHz). Authorized power: 300-kw max. visual. Antenna: 1526-ft above av. terrain, 1526-ft. above ground, 2119-ft. above sea level.

Latitude 41° 52' 44"
Longitude 87° 38' 10"

Transmitter: Sears Tower, 233 S. Wacker Dr.

Note: Latitude and longitude coordinates shown are based on the North American Datum of 1927 (NAD 27) as currently required by the Mass Media Bureau of the FCC.

Ownership: Window to the World Communications Inc.

Began Operation: April 4, 2002. Standard Definition.

Represented (legal): Dow, Lohnes & Albertson PLLC.

Represented (engineering): Smith & Fisher.

Personnel:

Daniel J. Schmidt, President & Chief Executive Officer.

Randy King, Executive Vice President, Television.

Gerald Hanna, Senior Vice President, Engineering & Technology.

Reese P. Marcusson, Executive Vice President & Chief Financial Officer.

Parke Richeson, Senior Vice President, Finance & Business Development.

Joanie Bayhack, Vice President, Corporate Communications & Direct Marketing.

Farrell Fentress, Executive Vice President, Development.

Donna L. Davies, Senior Vice President, Development.

V. J. McAlleer, Vice President, Production & Development.

WYCC
Chicago
Ch. 20

Licensee: Board of Trustees of Community College District No. 508, County of Cook, 226 W. Jackson Blvd., Suite 922, Chicago, IL 60606.

Studio: 7500 S. Pulaski, Chicago, IL 60652.

Mailing Address: 7500 S. Pulaski, Chicago, IL 60652.

Phones: 773-838-7878; 773-838-7961. **Fax:** 773-581-2071.

Email: aclark@ccc.edu **Web Site:** http://www.ccc.edu/wycc

Technical Facilities: Channel No. 20 (506-512 MHz). Authorized power: 2340-kw max. visual, aural. Antenna: 1240-ft above av. terrain, 1237-ft. above ground, 1830-ft. above sea level.

Latitude 41° 53' 55.9"
Longitude 87° 37' 22.8"

Digital Facilities: Channel No. 21 (512-518 MHz). Power: 98.9-kw max. visual, aural. Antenna: 1240-ft above av. terrain, 1237-ft. above ground, 593-ft. above sea level.

Latitude 41° 53' 56"
Longitude 87° 37' 23"

FCC Digital File Number: BPEDT-20000428ACO. Granted: May 08, 2002.

Note: Latitude and longitude coordinates shown are based on the North American Datum of 1927 (NAD 27) as currently required by the Mass Media Bureau of the FCC.

Satellite Earth Station: Harris; Harris, 10-meter C-band; Harris receivers.

News Service: UPI.

Ownership: Board of Trustees, Community College No. 508. Ronald J. Gidwitz, Chmn.

Began Operation: September 20, 1965.

Represented (legal): Dow, Lohnes & Albertson PLLC.

Personnel:

Maria Moore, General Manager.

Arthur Wood, Station Manager.

Larry Eskridge, Chief Engineer.

Cynthia Syperok, Program Manager.

Jim Kirwan, Promotion Manager.

Mike McKenna, Traffic Manager.

Alisa Clarke, Membership Manager.

WYCC-DT
Chicago
Ch. 21

Licensee: Board of Trustees of Community College District No. 508, County of Cook, 226 W. Jackson Blvd., Suite 922, Chicago, IL 60601.

Studio: 7500 S. Pulaski Rd., Chicago, IL 60652.

Mailing Address: 7500 S. Pulaski Rd., Chicago, IL 60652.

Phones: 773-838-7878; 773-838-7961. **Fax:** 773-581-2071.

Email: aclark@ccc.edu **Web Site:** http://www.ccc.edu/wycc

Technical Facilities: Channel No. 21 (512-518 MHz). Authorized power: 98.9-kw max. visual, aural. Antenna: 1240-ft above av. terrain, 1237-ft. above ground, 593-ft. above sea level.

Latitude 41° 53' 56"
Longitude 87° 37' 23"

Note: Latitude and longitude coordinates shown are based on the North American Datum of 1927 (NAD 27) as currently required by the Mass Media Bureau of the FCC.

Ownership: Board of Trustees, Community College No. 508.

Began Operation: Station operating; no on-air date.

Personnel:

Maria Moore, General Manager.

Arthur Wood, Station Manager.

Larry Eskridge, Chief Engineer.

Cynthia Syperok, Program Manager.

Jim Kirwan, Promotion Manager.

Mike McKenna, Traffic Manager.

Alisa Clarke, Membership Manager.

WSEC
Jacksonville
Ch. 14

Licensee: West Central Illinois Educational Telecommunications Corp., Box 6248, Springfield, IL 62708.

Studio: 1475 E. Plummer Blvd., Chatham, IL 62629.

Mailing Address: Box 6248, Springfield, IL 62708.

Phones: 217-483-7887; 800-232-3605. **Fax:** 217-483-1112.

Email: rich_plotkin@wmec.pbs.org **Web Site:** http://www.tkn.tv

Technical Facilities: Channel No. 14 (470-476 MHz). Authorized power: 28.25-kw max. visual, 2.83-kw aural. Antenna: 313-ft above av. terrain, 339-ft. above ground, 964-ft. above sea level.

Latitude 39° 44' 08"
Longitude 90° 10' 32"

Holds CP for change to 34-kw max. visual, 889-ft above av. terrain, 866-ft. above ground, 1539-ft. above sea level lat. 39° 36' 9", long. 90° 2' 47"; transmitter to College Ave., 1.2-mi. E of Jacksonville, BPET-20000404AAJ.

Digital Facilities: Channel No. 15 (476-482 MHz). Power: 75-kw max. visual. Antenna: 968-ft above av. terrain, 945-ft. above ground, 1617-ft. above sea level.

Latitude 39° 36' 09"
Longitude 90° 02' 47"

FCC Digital File Number: BPEDT-20000324AAP. Granted: May 18, 2001.

Note: Latitude and longitude coordinates shown are based on the North American Datum of 1927 (NAD 27) as currently required by the Mass Media Bureau of the FCC.

Ownership: West Central Illinois Educational Telecommunications Corp.

Began Operation: August 11, 1984.

Represented (legal): Dow, Lohnes & Albertson PLLC.

Personnel:

Jerold Gruebel, President & Chief Executive Officer.

Rich Plotkin, Vice President of Engineering & Production.

Terry Kenny, Business Affairs Director.

Mary Jane Bates, Business Manager & Executive Assistant.

Julie Alderman, Annual Giving & Special Events Director.

Scott Troehler, Director of Production & Local Programming.

Stephanie Cole, Coordinator of Programming & Traffic.

Brent Barrow, Producer & Director.

Jan Draper, Membership Assistant.

WSEC-DT
Jacksonville
Ch. 15

Licensee: West Central Illinois Educational Telecommunications Corp., Box 6248, Springfield, IL 62708.

Studio: 1475 E. Plummer Blvd., Chatham, IL 62629.

Mailing Address: Box 6248, Springfield, IL 62708.

Phones: 217-483-7887; 800-232-3605. **Fax:** 217-483-1112.

Email: rich_plotkin@wmec.pbs.org **Web Site:** http://www.tkn.tv

Technical Facilities: Channel No. 15 (476-482 MHz). Authorized power: 75-kw max. visual. Antenna: 968-ft above av. terrain, 945-ft. above ground, 1617-ft. above sea level.

Latitude 39° 36' 09"
Longitude 90° 02' 47"

Note: Latitude and longitude coordinates shown are based on the North American Datum of 1927 (NAD 27) as currently required by the Mass Media Bureau of the FCC.

Ownership: West Central Illinois Educational Telecommunications Corp.

Began Operation: Station operating; no on-air date.

Personnel:

Jerold Gruebel, President & Chief Executive Officer.

Richard Plotkin, Vice President, Engineering & Production.

Mary Jane Bates, Business Manager & Executive Assistant.

Terry Kenny, Business Affairs Director.

Scott Troehler, Director of Production & Local Programming.

Stephanie Cole, Coordinator of Programming & Traffic.

Brent Barrow, Producer & Director.

Jan Draper, Membership Assistant.

Julie Alderman, Annual Giving & Special Events Director.

WMEC
Macomb
Ch. 22

Licensee: West Central Illinois Educational Telecommunications Corp., Box 6248, Macomb, IL 61455.

Studio: 1475 E. Plummer Blvd., Chatham, IL 62629.

Mailing Address: Box 6248, Springfield, IL 62708.

Phones: 217-483-7887; 800-232-3605. **Fax:** 217-483-1112.

Email: rich_plotkin@wmec.pbs.org **Web Site:** http://www.tkn.tv

Technical Facilities: Channel No. 22 (518-524 MHz). Authorized power: 15.7-kw max. visual. Antenna: 645-ft above av. terrain, 517-ft. above ground, 1125-ft. above sea level.

Latitude 40° 23' 53"
Longitude 90° 43' 56"

Holds CP for change to 431-ft above av. terrain, 466-ft. above ground, 1066-ft. above sea level lat. 40° 23' 54", long. 90° 43' 55"; BMAPET-990108KK.

Transmitter: 3.5-mi. SE of Colchester.

Digital Facilities: Channel No. 21 (512-518 MHz). Power: 75-kw max. visual. Antenna: 430-ft above av. terrain, 466-ft. above ground, 1066-ft. above sea level.

Latitude 40° 23' 54"
Longitude 90° 43' 56"

FCC Digital File Number: BPEDT-20000501AGY. Granted: July 25, 2001.

Note: Latitude and longitude coordinates shown are based on the North American Datum of 1927 (NAD 27) as currently required by the Mass Media Bureau of the FCC.

Ownership: West Central Illinois Educational Telecommunications Corp.

Began Operation: October 1, 1984.

Represented (legal): Dow, Lohnes & Albertson PLLC.

Personnel:

Jerold Gruebel, President & Chief Executive Officer.

Rich Plotkin, Vice President of Engineering & Production.

Terry Kenny, Business Affairs Director.

Mary Jane Bates, Business Manager & Executive Assistant.

Scott Troehler, Director of Production & Local Programming.

Brent Barrow, Producer & Director.

Stephanie Cole, Coordinator of Programming & Traffic.

Jan Draper, Membership Assistant.

Julie Alderman, Annual Giving & Special Events Director.

WMEC-DT Macomb Ch. 21

Licensee: West Central Illinois Educational Telecommunications Corp., Box 6248, Springfield, IL 62708.

Studio: 1475 E. Plummer Blvd., Chatham, IL 62629.

Mailing Address: Box 6248, Springfield, IL 62708.

Phones: 217-483-7887; 800-232-3605. **Fax:** 217-483-1112.

Email: rich_plotkin@wmecc.pbs.org **Web Site:** <http://www.tkn.tv/>

Technical Facilities: Channel No. 21 (512-518 MHz). Authorized power: 75-kw max. visual. Antenna: 430-ft above av. terrain, 466-ft. above ground, 1066-ft. above sea level.

Latitude 40° 23' 54"
Longitude 90° 43' 55"

Note: Latitude and longitude coordinates shown are based on the North American Datum of 1927 (NAD 27) as currently required by the Mass Media Bureau of the FCC.

Began Operation: Station operating; no on-air date

Personnel:

Jerold Gruebel, President & Chief Executive Officer.

Rich Plotkin, Vice President, Engineering & Production.

Terry Kenny, Business Affairs Director.

Mary Jane Bates, Business Manager & Executive Assistant.

Scott Troehler, Director of Production & Local Programming.

Stephanie Cole, Coordinator of Programming & Traffic.

Brent Barrow, Producer & Director.

Jan Draper, Membership Assistant.

Julie Alderman, Annual Giving & Special Events Director.

WQPT-DT Moline Ch. 23

Licensee: Black Hawk College, 6600 34th Ave., Moline, IL 61265.

Studio: 6600 34th Ave., Moline, IL 61265.

Mailing Address: 6600 34th Ave., Moline, IL 61265.

Phones: 309-796-2424; 800-747-2430. **Fax:** 309-796-2484.

Email: wqpt@bhc.edu **Web Site:** <http://www.wqpt.org>

Technical Facilities: Channel No. 23 (524-530 MHz). Authorized power: 80-kw max. visual. Antenna: 883-ft above av. terrain, 866-ft. above ground, 1619-ft. above sea level.

Latitude 41° 18' 44"
Longitude 90° 22' 45"

Note: Latitude and longitude coordinates shown are based on the North American Datum of 1927 (NAD 27) as currently required by the Mass Media Bureau of the FCC.

Ownership: Black Hawk College.

Began Operation: Station operating; no on-air date

Personnel:

Rick Best, General Manager.

Steve Ellis, Chief Engineer.

Cathryn Lass, Business Manager.

Jerry Myers, Programming Manager.

Lora Adams, Marketing Director.

Paul Magnuson, Production Manager.

Richard Diamond, Traffic Manager.

Candy Eastman, Membership Coordinator.

Bea Brasel, Special Events Coordinator.

Susan McPeters, Public Affairs Director.

WQPT-TV Moline Ch. 24

Licensee: Black Hawk College, 6600 34th Ave., Moline, IL 61265.

Studio: 6600 34th Ave., Moline, IL 61265-5899.

Mailing Address: 6600 34th Ave., Moline, IL 61265-5899.

Phones: 309-796-2424; 800-747-2430. **Fax:** 309-796-2484.

Email: wqpt@bhc.edu **Web Site:** <http://www.wqpt.org>

Technical Facilities: Channel No. 24 (530-536 MHz). Authorized power: 1080-kw max. visual. Antenna: 855-ft above av. terrain, 787-ft. above ground, 1577-ft. above sea level.

Latitude 49° 19' 39"
Longitude 90° 22' 46"

Digital Facilities: Channel No. 23 (524-530 MHz). Power: 80-kw max. visual. Antenna: 883-ft above av. terrain, 866-ft. above ground, 1619-ft. above sea level.

Latitude 41° 18' 44"
Longitude 90° 22' 45"

FCC Digital File Number: BMPEDT-20021121AAX. Granted: February 04, 2003.

Note: Latitude and longitude coordinates shown are based on the North American Datum of 1927 (NAD 27) as currently required by the Mass Media Bureau of the FCC.

Ownership: Black Hawk College.

Began Operation: November 2, 1983.

Represented (legal): Drinker Biddle & Reath LLP.

Represented (engineering): Ben Evans.

Personnel:

Rick L. Best, General Manager.

Steve Ellis, Chief Engineer.

Cathryn Lass, Business Manager.

Jerry Myers, Programming Manager.

Lora Adams, Marketing Director.

Paul Magnuson, Production Manager.

Richard Diamond, Traffic Manager.

Bea Brasel, Special Events Coordinator.

Candy Eastman, Membership Coordinator.

Susan McPeters, Public Affairs Director.

WUSI-DT Olney Ch. 19

Licensee: Board of Trustees of Southern Illinois U., Rm. 1003, Communications Bldg., Carbondale, IL 62901-6602.

Studio: Southern Illinois U., Room 1003, Communications Bldg., Carbondale, IL 62901-6602.

Mailing Address: 1100 Lincoln Drive, Suite 1003, Carbondale, IL 62901-6602.

Phones: 618-453-4343; 866-498-5561. **Fax:** 618-453-6816.

Email: candis.isberner@wsiu.org **Web Site:** <http://www.wsiu.org>

Technical Facilities: Channel No. 19 (500-506 MHz). Authorized power: 61-kw max. visual. Antenna: 931-ft above av. terrain, 949-ft. above ground, 1419-ft. above sea level.

Latitude 38° 50' 19"
Longitude 88° 07' 47"

Note: Latitude and longitude coordinates shown are based on the North American Datum of 1927 (NAD 27) as currently required by the Mass Media Bureau of the FCC.

Ownership: Board of Trustees of Southern Illinois U.

Began Operation: Station operating; no on-air date.

Personnel:

Candis S. Isberner, Executive Director & TV General Manager.

Jack Hammer, Chief Engineer & News Director.

Delores Kerstein, Finance & Administrative Director.

Trina Thomas, Program Director.

Monica Tichenor, Promotion & Public Service Director.

Renee Dillard, Development & Membership Director.

Kevin Boucher, Traffic Manager.

WUSI-TV Olney Ch. 16

Licensee: Board of Trustees of Southern Illinois U., 1048 Communications Bldg., Room 1003, Broadcasting Service, Carbondale, IL 62901.

Studio: Southern Illinois U., 1048 Communications Bldg., Room 1003, Carbondale, IL 62901-6602.

Mailing Address: 1100 Lincoln Dr., Suite 1003, Carbondale, IL 62901-6602.

Phones: 618-453-4343; 800-498-5561. **Fax:** 618-453-6816.

Email: candis.isberner@wsiu.org **Web Site:** <http://www.wsiu.org>

Technical Facilities: Channel No. 16 (482-488 MHz). Authorized power: 1170-kw max. & 977-kw horizontal visual, 234-kw & 195-kw horizontal aural. Antenna: 930-ft above av. terrain, 975-ft. above ground, 1445-ft. above sea level.

Latitude 38° 50' 18"
Longitude 88° 07' 46"

Transmitter: 2.1-mi. W of Dundas, IL.

Digital Facilities: Channel No. 19 (500-506 MHz). Power: 61-kw max. visual. Antenna: 931-ft above av. terrain, 949-ft. above ground, 1419-ft. above sea level.

Latitude 38° 50' 19"
Longitude 88° 07' 47"

FCC Digital File Number: BMPEDT-20030605ABR. Granted: June 12, 2003.

Note: Latitude and longitude coordinates shown are based on the North American Datum of 1927 (NAD 27) as currently required by the Mass Media Bureau of the FCC.

Satellite Earth Station: Harris; Gardiner C-band; Standard Components, Scientific-Atlanta, International Satellite receivers.

Ownership: Board of Trustees of Southern Illinois U.

Began Operation: August 19, 1968.

Represented (legal): Cohn & Marks.

Represented (engineering): Weycliff-Century Ltd.

Personnel:

Candis S. Isberner, Executive Director & TV General Manager.

Jack Hammer, Chief Engineer & News Director.

Delores Kerstein, Finance & Administrative Director.

Trina Thomas, Program Director.

Monica Tichenor, Promotion & Public Service Director.

Renee Dillard, Development & Membership Director.

Kevin Boucher, Traffic Manager.

WTVP Peoria Ch. 47

Licensee: Illinois Valley Public Telecommunications, 1501 W. Bradley Ave., Corp., Peoria, IL 61625.

Studio: 101 State St., Peoria, IL 61602-1547.

Mailing Address: 101 State St., Peoria, IL 61602-1547.

Phones: 309-677-4747; 800-837-4747. **Fax:** 309-677-4730.

Email: chet.tomczyk@wtvp.org **Web Site:** http://www.wtvp.org

Technical Facilities: Channel No. 47 (668-674 MHz). Authorized power: 1410-kw max. & 1070-kw horizontal visual, 141-kw & 107-kw horizontal aural. Antenna: 705-ft above av. terrain, 599-ft. above ground, 1349-ft. above sea level.

Latitude	40°	37'	44"
Longitude	89°	34'	12"

Transmitter: I-474 & Cole Hollow Rd., East Peoria, IL.

Digital Facilities: Channel No. 46 (662-668 MHz). Power: 190-kw max. visual. Antenna: 709-ft above av. terrain, 577-ft. above ground, 1322-ft. above sea level.

Latitude	40°	37'	44"
Longitude	89°	34'	12"

FCC Digital File Number: BPEDT-19991223ABS. Granted: April 25, 2000.

Note: Latitude and longitude coordinates shown are based on the North American Datum of 1927 (NAD 27) as currently required by the Mass Media Bureau of the FCC.

Multichannel TV Sound: Stereo only.

Satellite Earth Station: Harris; Vertex, 6.1-meter KC-band; General Instrument receivers.

SNG Mobile Dish: Andrew, 3.7-meter Ku-band.

Ownership: Illinois Valley Public Telecommunications Corp.

Began Operation: June 27, 1971.

Represented (legal): Dow, Lohnes & Albertson PLLC.

Personnel:

Chet Tomczyk, President & Chief Executive Officer.

Jackie Luebcke, Operations Manager.

David Schenk, Vice President, Engineering.

James Jordan, Senior Engineer & Chief Operator.

Carol Grey, Controller.

Linda Miller, Program Director.

Stacy Tomczyk, Marketing & Events Manager.

John Morris, Vice President, Development.

William Baker, Executive Producer.

Mark Lasswell, Traffic Manager.

Vanessa Ragler, Corporate Support Manager.

WTVP-DT
Peoria
Ch. 46

Licensee: Illinois Valley Public Telecommunications, 1501 Bradley Ave., Peoria, IL 61625.

Studio: 101 State St., Peoria, IL 61602-1547.

Mailing Address: 101 State St., Peoria, IL 61602-1547.

Phones: 309-677-4747; 800-837-4747. **Fax:** 309-677-4730.

Email: chet.tomczyk@wtvp.org **Web Site:** http://www.wtvp.org

Technical Facilities: Channel No. 46 (662-668 MHz). Authorized power: 190-kw max. visual. Antenna: 709-ft above av. terrain, 577-ft. above ground, 1322-ft. above sea level.

Latitude	40°	37'	44"
Longitude	89°	34'	12"

Transmitter: Cole Hollow Rd. at I-474.

Note: Latitude and longitude coordinates shown are based on the North American Datum of 1927 (NAD 27) as currently required by the Mass Media Bureau of the FCC.

Ownership: Illinois Valley Public Telecommunications Corp.

Began Operation: November 1, 2001.

Personnel:

Chet Tomczyk, President & Chief Executive Officer.

Jackie Luebcke, Operations Manager.

David Schenk, Vice President, Engineering.

James Jordan, Senior Engineer & Chief Operator.

Linda Miller, Programming Director.

Stacy Tomczyk, Marketing & Events Manager.

John Morris, Vice President, Development.

William Baker, Executive Producer.

Mark Lasswell, Traffic Manager.

Vanessa Ragler, Corporate Support Manager.

WQEC
Quincy
Ch. 27

Licensee: West Central Illinois Educational Telecommunications Corp., Box 3303, Quincy, IL 62301.

Studio: 1475 E. Plummer Blvd., Chatham, IL 62629.

Mailing Address: Box 6248, Springfield, IL 62708.

Phones: 217-483-7887; 800-232-3605. **Fax:** 217-483-1112.

Email: rich.plotkin@wmec.pbs.org **Web Site:** http://www.tkn.tv

Technical Facilities: Channel No. 27 (548-554 MHz). Authorized power: 14.8-kw max. visual, 1.48-kw aural. Antenna: 567-ft above av. terrain, 495-ft. above ground, 1205-ft. above sea level.

Latitude	39°	58'	44"
Longitude	91°	18'	33"

Transmitter: Ellington Rd. at Hwy. 336, 2.7-mi. NE of Quincy.

Digital Facilities: Channel No. 34 (590-596 MHz). Power: 58.6-kw max. visual, aural. Antenna: 502-ft above av. terrain, 427-ft. above ground, 1139-ft. above sea level.

Latitude	39°	58'	44"
Longitude	91°	18'	32"

FCC Digital File Number: BPEDT-20000501AGZ. Granted: February 12, 2001.

Note: Latitude and longitude coordinates shown are based on the North American Datum of 1927 (NAD 27) as currently required by the Mass Media Bureau of the FCC.

Ownership: West Central Illinois Educational Telecommunications Corp.

Began Operation: March 9, 1985.

Represented (legal): Dow, Lohnes & Albertson PLLC.

Personnel:

Jerold Gruebel, President & Chief Executive Officer.

Rich Plotkin, Vice President, Engineering & Production.

Mary Jane Bates, Business Manager.

Terry Kenny, Business Affairs Director.

Scott Troehler, Director of Production & Local Programming.

Stephanie Cole, Coordinator of Programming & Traffic.

Brent Barrow, Producer & Director.

Jan Draper, Membership Assistant.

Julie Alderman, Annual Giving & Special Events Director.

WQEC-DT
Quincy
Ch. 34

Licensee: West Central Illinois Educational Telecommunications Corp., Box 3303, Quincy, IL 62301.

Studio: 1475 E. Plummer Blvd., Chatham, IL 62629.

Mailing Address: Box 6248, Springfield, IL 62708.

Phones: 217-483-7887; 800-232-3605. **Fax:** 217-483-1112.

Email: rich.plotkin@wmec.pbs.org **Web Site:** http://www.tkn.tv

Technical Facilities: Channel No. 34 (590-596 MHz). Authorized power: 58.6-kw max. visual, aural. Antenna: 502-ft above av. terrain, 427-ft. above ground, 1139-ft. above sea level.

Latitude	39°	58'	41"
Longitude	91°	18'	32"

Note: Latitude and longitude coordinates shown are based on the North American Datum of 1927 (NAD 27) as currently required by the Mass Media Bureau of the FCC.

Began Operation: July 14, 2004.

Personnel:

Dr. Jerold Gruebel, President & Chief Executive Officer.

Rich Plotkin, Vice President, Engineering & Production.

Mary Jane Bates, Business Manager.

Terry Kenny, Business Affairs Director.

Brent Barrow, Producer & Director.

Scott Troehler, Director of Production & Local Programming.

Stephanie Cole, Coordinator of Programming & Traffic.

Jan Draper, Membership Assistant.

Julie Alderman, Annual Giving & Special Events Director.

WILL-DT
Urbana
Ch. 9

Grantee: Board of Trustees of the U. of Illinois, 300 N. Goodwin Ave., Urbana, IL 61801.

Studio: Campbell Hall, 300 N. Goodwin Ave., Urbana, IL 61801.

Mailing Address: 300 N. Goodwin Ave., Campbell Hall, Urbana, IL 61801-2316.

Phone: 217-333-1070. **Fax:** 217-244-6386.

Email: dthiel@uiuc.edu **Web Site:** http://www.will.uiuc.edu

Technical Facilities: Channel No. 9 (186-192 MHz). Authorized power: 30-kw visual. Antenna: 991-ft above av. terrain, 988-ft. above ground, 1676-ft. above sea level.

Latitude	40°	02'	18"
Longitude	88°	40'	10"

Note: Latitude and longitude coordinates shown are based on the North American Datum of 1927 (NAD 27) as currently required by the Mass Media Bureau of the FCC.

Ownership: U. of Illinois.

Began Operation: Station operating; no on-air date

Personnel:

Donald P. Mullally, General Manager & Broadcasting Director.

Carl Caldwell, Station Manager.

Richard Finney, Chief Engineer.

David Thiel, Program Director.

Kate Dobrovolony, Marketing Director.

Deborah M. Day, Development Director.

Tim Hartin, Production Manager.

Lillie Buck, Traffic Manager.

Rita Schulte, Membership Director.

Anita Stein, Viewer Services Manager.

WILL-TV
Urbana
Ch. 12

Licensee: Board of Trustees of the U. of Illinois, 300 N. Goodwin Ave., Urbana, IL 61801.

Studio: Campbell Hall, 300 N. Goodwin Ave., Urbana, IL 61801-2316.

Mailing Address: 300 N. Goodwin Ave., Campbell Hall, Urbana, IL 61801-2316.

Phone: 217-333-1070. **Fax:** 217-244-6386.

Email: dthiel@uiuc.edu **Web Site:** http://www.will.uiuc.edu

Technical Facilities: Channel No. 12 (204-210 MHz). Authorized power: 316-kw visual, 63.1-kw aural. Antenna: 987-ft above av. terrain, 1044-ft. above ground, 1734-ft. above sea level.

Latitude	40°	02'	18"
Longitude	88°	40'	10"

Transmitter: RR 2, 5-mi. W of Monticello, Willow Branch Twp.

Digital Facilities: Channel No. 9 (186-192 MHz). Power: 30-kw visual. Antenna: 991-ft above av. terrain, 988-ft. above ground, 1676-ft. above sea level.

Latitude 40° 02' 18"
Longitude 88° 40' 10"

FCC Digital File Number: BNPEDT-20020523AAV. Granted: November 01, 2002.

Note: Latitude and longitude coordinates shown are based on the North American Datum of 1927 (NAD 27) as currently required by the Mass Media Bureau of the FCC.

Satellite Earth Station: RCA; Collins, 10-meter C-band; Collins receivers.

AM Affiliate: WILL, 5-kw, 580 kHz.

Radio Stations(s): WILL-FM, 105-kw, 90.9 MHz (No. 215), 850-ft.

Ownership: U. of Illinois.

Began Operation: August 1, 1955.

Represented (legal): Dow, Lohnes & Albertson PLLC.

Personnel:

Donald P. Mullally, General Manager & Broadcasting Director.

Carl Caldwell, Station Manager.

Richard Finney, Chief Engineer.

David Thiel, Program Director.

Kate Dobrovoly, Marketing Director.

Deborah M. Day, Development Director.

Tim Hartin, Production Manager.

Lillie Buck, Traffic Manager.

Rita Schulte, Membership Director.

Anita Stein, Viewer Services Manager.

Transmitter: 2897 S. Sare Rd., Bloomington.

Digital Facilities: Channel No. 14 (470-476 MHz). Power: 224-kw max. visual, aural. Antenna: 725-ft above av. terrain, 627-ft. above ground, 1434-ft. above sea level.

Latitude 39° 08' 31"
Longitude 86° 29' 43"

FCC Digital File Number: BNPEDT-20020509AAO. Granted: May 23, 2002.

Note: Latitude and longitude coordinates shown are based on the North American Datum of 1927 (NAD 27) as currently required by the Mass Media Bureau of the FCC.

Multichannel TV Sound: Stereo and separate audio program.

Satellite Earth Station: Comark; Vertex, 6.1-meter Ku-band; Standard Communications, General Instrument receivers.

Radio Stations(s): WFIU, 34-kw, 103.7 MHz (No. 279), 590-ft.

Ownership: Indiana U.

Began Operation: March 3, 1969.

Represented (legal): Crowell & Moring LLP.

Personnel:

Perry Metz, General Manager.

Barrie Zimmerman, Operations & Engineering Director.

Phil Meyer, Station Manager.

Chuck Carney, News Director.

Brad Howard, Chief Engineer.

Virginia Metzger, Chief Financial Officer.

Brent Molnar, On-Air Promotion & Program Manager.

Ann Wesley, Director of Marketing & External Relations.

Judy Witt, Production Development Director.

Steve Solie, Production Manager.

Mary Ducette, Ready to Learn Coordinator.

Tom Dukeman, Underwriting Director.

Joan Padawan, Membership Marketing Coordinator.

Note: Latitude and longitude coordinates shown are based on the North American Datum of 1927 (NAD 27) as currently required by the Mass Media Bureau of the FCC.

Ownership: Indiana U. Trustees.

Began Operation: May 20, 2003.

Personnel:

Perry Metz, General Manager.

Phil Meyer, Station Manager.

Barrie Zimmerman, Operations & Engineering Director.

Chuck Carney, News Director.

Brad Howard, Chief Engineer.

Virginia Metzger, Chief Financial Officer.

Brent Molnar, On-Air Promotion & Program Manager.

Ann Wesley, Director of Marketing & External Relations.

Judy Witt, Production Development Director.

Steve Solie, Production Manager.

Mary Ducette, Ready to Learn Coordinator.

Tom Dukeman, Underwriting Director.

Joan Padawan, Membership Marketing Coordinator.

Satellite Earth Station: Collins, 10-meter; Rockwell, Collins receivers.

Ownership: Southwest Indiana Public Broadcasting Inc.

Began Operation: March 15, 1970.

Represented (legal): Dow, Lohnes & Albertson PLLC.

Represented (engineering): John F. X. Browne & Associates PC.

Personnel:

David L. Dial, President & General Manager.

Tony Voss, Operations Director.

Wayne Aldridge, Studio Operations Supervisor.

Jerry Kissinger, Chief Engineer.

Carlin Beckman, Director of Finance & Administration.

Bonnie Rheinhardt, Vice President, Programming & Operations.

Rosie Arrigo, Marketing Coordinator.

Pam Filippi, Corporate Sales & Promotions Manager.

Rosi Weatherwax, Director of Development.

Jason Bumm, Production Manager.

Brenda Ricker, Traffic Manager.

WNIN-DT Evansville Ch. 12

Licensee: Tri-State Public Teleplex Inc., 405 Carpenter St., Evansville, IN 47708.

Studio: 405 Carpenter St., Evansville, IN 47708.

Mailing Address: 405 Carpenter St., Evansville, IN 47708.

Phone: 812-423-2973. **Fax:** 812-428-7548.

Email: ddial@wnin.org **Web Site:** http://www.wnin.org

Technical Facilities: Channel No. 12 (204-210 MHz). Authorized power: 15-kw visual. Antenna: 951-ft above av. terrain, 889-ft. above ground.

Latitude 37° 59' 01"
Longitude 87° 16' 13"

Holds CP for change to 30-kw visual, 935-ft above av. terrain, 837-ft. above ground, 1342-ft. above sea level; BNPEDT-20011213ABT.

Transmitter: Old Plank Rd., 1.1-mi. S of Chandler.

Note: Latitude and longitude coordinates shown are based on the North American Datum of 1927 (NAD 27) as currently required by the Mass Media Bureau of the FCC.

Ownership: Southwest Indiana Public Broadcasting Inc.

Began Operation: Station operating; no on-air date

Represented (legal): Dow, Lohnes & Albertson PLLC.

Represented (engineering): John F. X. Browne & Associates PC.

Personnel:

David L. Dial, President & General Manager.

WNIN Evansville Ch. 9

Licensee: Tri-State Public Teleplex Inc., 405 Carpenter St., Evansville, IN 47708.

Studio: 405 Carpenter St., Evansville, IN 47708.

Mailing Address: 405 Carpenter St., Evansville, IN 47708.

Phone: 812-423-2973. **Fax:** 812-428-7548.

Email: ddial@wnin.org **Web Site:** http://www.wnin.org

Technical Facilities: Channel No. 9 (186-192 MHz). Authorized power: 316-kw visual, 63-kw aural. Antenna: 580-ft above av. terrain, 570-ft. above ground, 1040-ft. above sea level.

Latitude 38° 01' 27"
Longitude 87° 21' 43"

Holds CP for change to 997-ft above av. terrain, 899-ft. above ground, 1401-ft. above sea level lat. 37° 59' 01", long. 87° 16' 13"; BPET-20011218AAZ.

Transmitter: Old Plank Rd., Chandler, IN.

Digital Facilities: Channel No. 12 (204-210 MHz). Power: 15-kw visual. Antenna: 951-ft above av. terrain, 889-ft. above ground.

Latitude 37° 59' 01"
Longitude 87° 16' 13"

FCC Digital File Number: BPEDT-19990615KE. Granted: February 27, 2002.

Note: Latitude and longitude coordinates shown are based on the North American Datum of 1927 (NAD 27) as currently required by the Mass Media Bureau of the FCC.

Multichannel TV Sound: Stereo only.

Indiana

WTIU Bloomington Ch. 30

Licensee: Trustees of Indiana U., M-19, Bloomington, IN 47405.

Studio: Radio-TV Center, Indiana U., Bloomington, IN 47405-5501.

Mailing Address: Radio-TV Center, Indiana U., Bloomington, IN 47405-5501.

Phone: 812-855-5900. **Fax:** 812-855-0729.

Email: wtIU@indiana.edu **Web Site:** http://www.wtiu.indiana.edu

Technical Facilities: Channel No. 30 (566-572 MHz). Authorized power: 832-kw max. & 533.5-kw horizontal visual, 183-kw & 117.4-kw horizontal aural. Antenna: 709-ft above av. terrain, 627-ft. above ground, 1421-ft. above sea level.

Latitude 39° 08' 32"
Longitude 86° 29' 43"

Holds CP for change to 1622-kw max. visual, 725-ft above av. terrain, 627-ft. above ground, 1434-ft. above sea level lat. 39° 8' 30.80", long. 86° 29' 42.90"; BPET-20020508AAJ.

WTIU-DT Bloomington Ch. 14

Licensee: Trustees of Indiana U., M-19, Bloomington, IN 47405-5501.

Studio: Radio-TV Center, Indiana U., Bloomington, IN 47405-5501.

Mailing Address: Radio-TV Center, Indiana U., Bloomington, IN 47405-5501.

Phone: 812-855-5900. **Fax:** 812-855-0729.

Email: amwesley@indiana.edu **Web Site:** http://www.wtiu.indiana.edu

Technical Facilities: Channel No. 14 (470-476 MHz). Authorized power: 224-kw max. visual, aural. Antenna: 725-ft above av. terrain, 627-ft. above ground, 1434-ft. above sea level.

Latitude 39° 08' 31"
Longitude 86° 29' 43"

Bonnie Rheinhardt, Vice President, Programming & Operations.

Tony Voss, Operations Director.

Wayne Aldridge, Operations Supervisor.

Pam Filippi, Corporate Sales & Promotion Manager.

Jerry Kissinger, Chief Engineer.

Carlin Beckman, Director of Finance & Administration.

Dorothy Arrigo, Marketing Coordinator.

Rosi Weatherwax, Director of Development.

Jason Bumm, Production Manager.

Brenda Ricker, Traffic Manager.

WFWA
Fort Wayne
Ch. 39

Licensee: Fort Wayne Public Television Inc., 2501 E. Coliseum Blvd., Fort Wayne, IN 46805.

Studio: 3632 Butler Rd., Fort Wayne, IN 46808.

Mailing Address: Box 39, Fort Wayne, IN 46801-0039.

Phone: 260-484-8839. **Fax:** 260-482-3632.

Email: rogerhodes@wfwf.org **Web Site:** http://www.wfwf.org

Technical Facilities: Channel No. 39 (320-626 MHz). Authorized power: 1380-kw max. visual. Antenna: 731-ft above av. terrain, 718-ft. above ground, 1535-ft. above sea level.

Latitude 41° 06' 13"
Longitude 85° 11' 28"

Requests CP for change to 1125-kw max. visual, 732-ft above av. terrain, 722-ft. above ground, 1535-ft. above sea level; BPET-20050405ABO.

Transmitter: 3632 Butler Rd., Fort Wayne.

Digital Facilities: Channel No. 40 (626-632 MHz). Power: 90-kw max. visual. Antenna: 725-ft above av. terrain, 718-ft. above ground, 1532-ft. above sea level.

Latitude 41° 06' 13"
Longitude 85° 11' 28"

FCC Digital File Number:

BPEDT-20000414AAAY. Granted: May 14, 2001.

Note: Latitude and longitude coordinates shown are based on the North American Datum of 1927 (NAD 27) as currently required by the Mass Media Bureau of the FCC.

Multichannel TV Sound: Stereo and separate audio program.

Satellite Earth Station: Comark; SatCom, 9.2-meter C-band; Sony, Scientific-Atlanta receivers.

Ownership: Fort Wayne Public Television Inc.

Began Operation: December 5, 1986.

Represented (legal): Wiley, Rein & Fielding.

Represented (engineering): George E. Molnar Jr.

Personnel:

Roger Rhodes, President & General Manager.

Richard Bienz, Vice President, Finance & Administration.

Claudia Johnson, Broadcast Manager.

Tom Miller, Chief Engineer.

Mark Ryan, Promotion Manager.

Toni Kayumi, Account Executive.

Jan Godot, Membership Services Coordinator.

WFWA-DT
Fort Wayne
Ch. 40

Licensee: Fort Wayne Public Television Inc., 2501 E. Coliseum Blvd., Fort Wayne, IN 46805.

Studio: 3632 Butler Rd., Fort Wayne, IN 46808.

Mailing Address: Box 39, Fort Wayne, IN 46801.

Phone: 260-484-8839. **Fax:** 260-482-3632.

Email: rogerhodes@wfwf.org **Web Site:** http://www.wfwf.org

Technical Facilities: Channel No. 40 (626-632 MHz). Authorized power: 90-kw max. visual. Antenna: 725-ft above av. terrain, 718-ft. above ground, 1532-ft. above sea level.

Latitude 41° 06' 13"
Longitude 85° 11' 28"

Note: Latitude and longitude coordinates shown are based on the North American Datum of 1927 (NAD 27) as currently required by the Mass Media Bureau of the FCC.

Ownership: Fort Wayne Public Television Inc.

Began Operation: Station operating; no on-air date

Represented (legal): Wiley, Rein & Fielding.

Personnel:

Roger Rhodes, President & General Manager.

WYIN
Gary
Ch. 56

Licensee: Northwest Indiana Public Broadcasting Inc., 8625 Indiana Place, Merrillville, IN 46410.

Studio: 8625 Indiana Place, Merrillville, IN 46410.

Mailing Address: 8625 Indiana Place, Merrillville, IN 46410.

Phones: 219-756-5656; 800-276-5656. **Fax:** 219-755-4312.

Email: mail@wyin.pbs.org **Web Site:** http://www.wyin.tv

Technical Facilities: Channel No. 56 (722-728 MHz). Authorized power: 1350-kw max. visual, 135-kw aural. Antenna: 1004-ft above av. terrain, 974-ft. above ground, 1696-ft. above sea level.

Latitude 41° 20' 56"
Longitude 87° 24' 02"

Transmitter: 1.5-mi. from Cedar Lake at 120 degrees, 0.6-mi. E of Reeder Rd.

Digital Facilities: Channel No. 17 (488-494 MHz). Power: 300-kw max. visual, aural. Antenna: 951-ft above av. terrain, 922-ft. above ground, 1647-ft. above sea level.

Latitude 41° 20' 56"
Longitude 87° 24' 02"

FCC Digital File Number:

BMPEDT-20030306AAD. Granted: January 09, 2004.

Note: Latitude and longitude coordinates shown are based on the North American Datum of 1927 (NAD 27) as currently required by the Mass Media Bureau of the FCC.

Multichannel TV Sound: Separate audio program.

Satellite Earth Stations: Comark; Winegard, 3-meter; Vertex, 6-meter.

Ownership: Northwest Indiana Public Broadcasting Inc.

Began Operation: November 15, 1987.

Represented (legal): Robert W. Healy.

Personnel:

Thomas E. Carroll, President & Chief Executive Officer.

Renee Golas, Sales Manager.

Henry Ruhwiedel, Chief Engineer.

Kristine Wayco, Business Manager.

Katherine Prochno, Program Manager.

Ashli Bowen, Director of Special Events & Marketing.

Brian Kallies, Production Manager.

Craig Johnson, Traffic Manager.

Kristie Hughes, Membership Manager.

WYIN-DT
Gary
Ch. 17

Licensee: Northwest Indiana Public Broadcasting Inc., 8625 Indiana Place, Merrillville, IN 46310.

Studio: 8625 Indiana Pl., Merrillville, IN 46410.

Mailing Address: 8625 Indiana Place, Merrillville, IN 46310.

Phones: 219-756-5656; 800-276-5656. **Fax:** 219-755-4312.

Email: mail@wyin.pbs.org **Web Site:** http://www.wyin.tv

Technical Facilities: Channel No. 17 (488-494 MHz). Authorized power: 300-kw max. visual, aural. Antenna: 951-ft above av. terrain, 922-ft. above ground, 1647-ft. above sea level.

Latitude 41° 20' 56"
Longitude 87° 24' 02"

Note: Latitude and longitude coordinates shown are based on the North American Datum of 1927 (NAD 27) as currently required by the Mass Media Bureau of the FCC.

Began Operation: March 9, 2004.

Personnel:

Tom Carroll, President & Chief Operating Officer.

Renee Golas, Sales Manager.

Henry Ruhwiedel, Chief Engineer.

Kristine Wayco, Business Manager.

Katherine Prochno, Program Director.

Ashli Bowen, Director of Special Events & Marketing.

Brian Kallies, Production Manager.

Craig Johnson, Traffic Manager.

Kristie Hughes, Membership Manager.

WDTI
Indianapolis
Ch. 69

Licensee: Indianapolis Community Television Inc., 3901 Hwy. 121 S, Bedford, TX 76021.

Studio: 2835 N. Illinois St., Indianapolis, IN 46208.

Mailing Address: 2835 N. Illinois St., Indianapolis, IN 46208.

Phone: 317-715-2032. **Fax:** 317-940-9014.

Technical Facilities: Channel No. 69 (800-806 MHz). Authorized power: 9.77-kw max. & 10.5-kw horizontal visual, & 1.95-kw horizontal aural. Antenna: 548-ft above av. terrain, 636-ft. above ground, 1335-ft. above sea level.

Latitude 39° 50' 25"
Longitude 86° 10' 34"

Requests CP for change to 165.7-kw max. visual; BPET-20041208ABJ.

Transmitter: 7.5-mi. N of intersection of Meridian & E. 38th Sts., Butler U. Campus.

Digital Facilities: Channel No. 44 (650-656 MHz). Power: 215-kw max. visual, aural. Antenna: 548-ft above av. terrain, 570-ft. above ground, 1380-ft. above sea level.

Latitude 39° 53' 20"
Longitude 86° 12' 07"

FCC Digital File Number:

BMPEDT-20030613AGA. Granted: January 09, 2004.

Note: Latitude and longitude coordinates shown are based on the North American Datum of 1927 (NAD 27) as currently required by the Mass Media Bureau of the FCC.

Satellite Earth Stations: Acrodyne; Monterey, 2.5-meter KC-band; Drake, 3-meter C-band.

News Service: CNN Newsource.

Ownership: Indianapolis Community Television Inc.

Began Operation: June 1, 1992. Sale to present owner by Butler University approved by FCC August 2, 2004.

Represented (legal): Koerner & Olender PC.

Personnel:

Kenneth Creech, General Manager.

Jack Tiller, Station Manager.

David J. Fort, Chief Engineer.

Jim Odom, News Director.

Richard Miles, Program Director.

Wayne Hepler, Promotion Director.

Marco Dominguez, Production Director.

Peggy Huston, Business Manager.

Allen Deck, Development Director.

Mark Harris, Operations Manager.

Maggie McGlynn, Office Manager.

WDTI-DT Indianapolis Ch. 44

Grantee: Indianapolis Community Television Inc., 3901 Hwy. 121 S, Bedford, TX 76021.

Studio: Fairbanks Center for Communications, 770 W. Hampton Dr., Indianapolis, IN 46208.

Mailing Address: 2835 N. Illinois St., Indianapolis, IN 46208.

Phone: 317-715-2032. **Fax:** 317-940-9014.

Technical Facilities: Channel No. 44 (650-656 MHz). Authorized power: 215-kw max. visual, aural. Antenna: 548-ft above av. terrain, 570-ft. above ground, 1380-ft. above sea level.

Latitude	39°	53'	20"
Longitude	86°	12'	07"

Note: Latitude and longitude coordinates shown are based on the North American Datum of 1927 (NAD 27) as currently required by the Mass Media Bureau of the FCC.

Ownership: Indianapolis Community Television Inc.

Began Operation: Station operating under Special Temporary Authority at 0.5-kw max. visual; no on-air date

Represented (legal): Koerner & Olender PC.

Personnel:

Kenneth Creech, General Manager.

Mark Harris, Operations Director.

David Fort, Chief Engineer.

WFYI Indianapolis Ch. 20

Licensee: Metropolitan Indianapolis Public Broadcasting Inc., 1401 N. Meridian St., Indianapolis, IN 46202-2389.

Studio: 1401 N. Meridian St., Indianapolis, IN 46202-2389.

Mailing Address: 1401 N. Meridian St., Indianapolis, IN 46202-2389.

Phone: 317-636-2020. **Fax:** 317-633-7418.

Email: rbarracough@wfyi.org **Web Site:** <http://www.wfyi.org>

Technical Facilities: Channel No. 20 (506-512 MHz). Authorized power: 1480-kw max. & 1120-kw horizontal visual, 148-kw & 112-kw horizontal aural. Antenna: 850-ft above av. terrain, 867-ft. above ground, 1697-ft. above sea level.

Latitude	39°	53'	59"
Longitude	86°	12'	01"

Transmitter: 79th St. & Township Line Rd.

Digital Facilities: Channel No. 21 (512-518 MHz). Power: 200-kw max. visual. Antenna: 774-ft above av. terrain, 781-ft. above ground.

Latitude	39°	53'	59"
Longitude	86°	12'	01"

FCC Digital File Number:

BPEDT-20000428ACR. Granted: May 18, 2001.

Note: Latitude and longitude coordinates shown are based on the North American Datum of 1927 (NAD 27) as currently required by the Mass Media Bureau of the FCC.

Multichannel TV Sound: Stereo only.

Satellite Earth Stations: Comark; Scientific-Atlanta, 5-meter; Vertex, 6.3-meter Ku-band; Andrew, 9.1-meter C-band; Standard Communications, Scientific-Atlanta receivers.

Radio Stations(s): WFYI-FM, 90.1 MHz.

News Service: N.

Ownership: Metropolitan Indianapolis Public Broadcasting Inc.

Began Operation: October 4, 1970.

Personnel:

Lloyd Wright, President & Chief Executive Officer.

Alan Cloe, Executive Vice President.

Jeanelle Adamak, Executive Vice President.

Mary Hartnett, News Director.

Steve Jensen, Vice President, Broadcast Operations.

Anthony Lorenz, Vice President & Chief Financial Officer.

Alan Carmack, On Air Promotions.

Brad Boyd, Vice President, Corporate Development.

David DeMunbrun, Production Operations Director.

Martha Clark, Traffic Manager.

Rena Barraclough, Vice President of Communications.

Kathy Billiard, Accounting Manager.

WFYI-DT Indianapolis Ch. 21

Licensee: Metropolitan Indianapolis Public Bc-stg. Inc., 1401 N. Meridian St., Indianapolis, IN 46202.

Studio: 1401 N. Meridian St., Indianapolis, IN 46202.

Mailing Address: 1401 N. Meridian St., Indianapolis, IN 46202.

Phone: 317-636-2020. **Fax:** 317-633-7418.

Email: rbarracough@wfyi.org **Web Site:** <http://www.wfyi.org>

Technical Facilities: Channel No. 21 (512-518 MHz). Authorized power: 200-kw max. visual. Antenna: 774-ft above av. terrain, 781-ft. above ground.

Latitude	39°	53'	59"
Longitude	86°	12'	01"

Note: Latitude and longitude coordinates shown are based on the North American Datum of 1927 (NAD 27) as currently required by the Mass Media Bureau of the FCC.

Ownership: Metropolitan Indianapolis Public Broadcasting Inc.

Began Operation: Station operating; no on-air date

Personnel:

Lloyd Wright, President & Chief Executive Officer.

Alan Cloe, Executive Vice President.

Jeanelle Adamak, Executive Vice President.

Mary Hartnett, News Director.

Steve Jensen, Vice President, Broadcast Operations.

Anthony Lorenz, Vice President & Chief Financial Officer.

Alan Carmack, On-Air Promotion Director.

Brad Boyd, Vice President of Corporate Development.

David DeMunbrun, Production Operations Director.

Martha Clark, Traffic Manager.

Rena Barraclough, Vice President of Communications.

WIPB Muncie Ch. 49

Licensee: Ball State U., Edmund F. Ball Bldg., Muncie, IN 47306.

Studio: Edmund F. Ball Bldg., Ball State U., Muncie, IN 47306.

Mailing Address: Ball State U., Edmund F. Ball Building, Muncie, IN 47306.

Phone: 765-285-1249. **Fax:** 765-285-5548.

Email: wipb@bsu.edu **Web Site:** <http://www.bsu.edu/wipb>

Technical Facilities: Channel No. 49 (680-686 MHz). Authorized power: 676-kw max. & 562-kw horizontal visual, 67.6-kw & 56.2-kw horizontal aural. Antenna: 510-ft above av. terrain, 548-ft. above ground, 1511-ft. above sea level.

Latitude	40°	09'	38"
Longitude	85°	22'	42"

Transmitter: 820 E. 29th St., Muncie, IN 47302.

Digital Facilities: Channel No. 52 (698-704 MHz). Power: 140-kw max. visual, aural. Antenna: 807-ft above av. terrain, 823-ft. above ground, 1818-ft. above sea level.

Latitude	40°	05'	37"
Longitude	85°	23'	32"

FCC Digital File Number:

BMPEDT-20031031AHL. Granted: November 29, 2004.

Note: Latitude and longitude coordinates shown are based on the North American Datum of 1927 (NAD 27) as currently required by the Mass Media Bureau of the FCC.

Satellite Earth Stations: Harris; Andrew, 7.3-meter; Andrew, 10-meter; Standard Communications receivers.

Radio Stations(s): WBST, 3-kw, 92.1 MHz (No. 221), 300-ft.

News Service: AP.

Ownership: Ball State U.

Began Operation: May 8, 1953.

Represented (legal): Schwartz, Woods & Miller.

Personnel:

Alice J. Cheney, General Manager.

Robert Fairchild, Chief Engineer.

Marty Gors, Business Manager.

Tom Beatty, Program Director.

Lori Georgi, Promotion Director.

Angie Cravens, Development Director.

Alan Gordon, Production Manager.

Wanda Refler, Traffic Manager.

WIPB-DT Muncie Ch. 52

Grantee: Ball State U., Edmund F. Ball Bldg., Muncie, IN 47306.

Studio: Edmund F. Ball Bldg., Ball State U., Muncie, IN 47306.

Mailing Address: Ball State U., Edmund F. Ball Bldg., Muncie, IN 47306.

Phone: 765-285-1249. **Fax:** 765-285-5548.

Email: wipb@bsu.edu **Web Site:** <http://www.bsu.edu/wipb>

Technical Facilities: Channel No. 52 (698-704 MHz). Authorized power: 140-kw max. visual, aural. Antenna: 807-ft above av. terrain, 823-ft. above ground, 1818-ft. above sea level.

Latitude	40°	05'	37"
Longitude	85°	23'	32"

Note: Latitude and longitude coordinates shown are based on the North American Datum of 1927 (NAD 27) as currently required by the Mass Media Bureau of the FCC.

Ownership: Ball State U.

Began Operation: Station operating under Special Temporary Authority at 2-kw max. visual; no on-air date

Personnel:

Alice J. Cheney, General Manager.

Robert Fairchild, Chief Engineer.

Marty Gors, Business Manager.

Tom Beatty, Program Director.

Lori Georgi, Promotion Director.

Angie Cravens, Development Director.

Alan Gordon, Production Manager.

Wanda Refler, Traffic Manager.

WNIT-TV South Bend Ch. 34

Licensee: Michiana Public Broadcasting Corp., Box 3434, Elkhart, IN 46515.

Studio: 2300 Charger Blvd., Elkhart, IN 46514.

Mailing Address: Box 3434, Elkhart, IN 46515-3434.

Phone: 574-675-9648. **Fax:** 574-262-8497.

Email: wnit@wnit.org **Web Site:** <http://www.wnit.org/>

Technical Facilities: Channel No. 34 (590-596 MHz). Authorized power: 1384-kw max. visual, 276-kw aural. Antenna: 808-ft above av. terrain, 725-ft. above ground, 1593-ft. above sea level.

Latitude	41°	36'	59"
Longitude	86°	11'	43"

Transmitter: 16965 Johnson Rd., Mishawaka, St. Joseph.

Digital Facilities: Channel No. 35 (596-602 MHz). Power: 50-kw max. visual, aural. Antenna: 1092-ft above av. terrain, 1010-ft. above ground, 1885-ft. above sea level.

Latitude 41° 36' 49"
Longitude 86° 11' 20"

FCC Digital File Number: BNPEDT-20021122ABA. Granted: December 19, 2003.

Note: Latitude and longitude coordinates shown are based on the North American Datum of 1927 (NAD 27) as currently required by the Mass Media Bureau of the FCC.

Multichannel TV Sound: Stereo and separate audio program.

Satellite Earth Stations: Harris; Andrew, 6.1-meter Ku-band; Andrew, 10-meter C-band; Standard Communications, General Instrument receivers.

News Service: UPI.

Ownership: Michiana Public Broadcasting Corp.

Began Operation: February 18, 1974.

Personnel:

Mary Pruess, President & General Manager.

Robert Williams, Vice President, Marketing & Development.

Brian Hoover, Broadcast Operations Director & Chief Engineer.

Diane Marlow, Traffic Coordinator.

Amy L. Cassidy, Administration & Finance Manager.

Julie Sweetser, Membership Manager.

Doug Farmwald, Outreach Coordinator.

Summer Lewis, Promotion Supervisor.

Angela R. Moisenko, Special Projects & Program Director.

WNIT-DT South Bend Ch. 35

Licensee: Michiana Public Broadcasting Corp., Box 3434, Elkhart, IN 46515-3434.

Studio: 2300 Charger Blvd., Elkhart, IN 46515.

Mailing Address: Box 3434, Elkhart, IN 46515-3434.

Phone: 574-675-9648. **Fax:** 574-262-8497.

Email: wnit@wnit.org **Web Site:** http://www.wnit.org

Technical Facilities: Channel No. 35 (596-602 MHz). Authorized power: 50-kw max. visual, aural. Antenna: 1092-ft above av. terrain, 1010-ft. above ground, 1885-ft. above sea level.

Latitude 41° 36' 49"
Longitude 86° 11' 20"

Note: Latitude and longitude coordinates shown are based on the North American Datum of 1927 (NAD 27) as currently required by the Mass Media Bureau of the FCC.

Ownership: Michiana Public Broadcasting Corp.

Began Operation: April 30, 2003. Standard and High Definition.

Personnel:

Mary Pruess, President & General Manager.

Robert Williams, Vice President, Marketing & Development.

Brian Hoover, Broadcast Operations Director & Chief Engineer.

Angela Moisenko, Program Director.

Diane Marlow, Traffic Coordinator.

Amy L. Cassidy, Administration & Finance Manager.

Julie Sweetser, Membership Manager.

Doug Farmwald, Outreach Coordinator.

Summer Lewis, Promotion Supervisor.

WVUT Vincennes Ch. 22

Licensee: Board of Trustees for Vincennes U., 1002 N. First St., Vincennes, IN 47591.

Studio: 1200 N. 2nd St., Vincennes, IN 47591.

Mailing Address: 1200 N. 2nd St., Vincennes, IN 47591.

Phone: 812-888-4345. **Fax:** 812-882-2237.

Email: arerko@vinu.edu **Web Site:** http://www.vubroadcasting.org

Technical Facilities: Channel No. 22 (518-524 MHz). Authorized power: 1565-kw max. & 1150-kw horizontal visual, 313-kw & 115-kw horizontal aural. Antenna: 570-ft above av. terrain, 560-ft. above ground, 1060-ft. above sea level.

Latitude 38° 39' 06"
Longitude 87° 28' 37"

Transmitter: SW of Indiana Hwy. 61, 3-mi. SE of Vincennes.

Digital Facilities: Channel No. 52 (698-704 MHz). Power: 59.4-kw max. visual. Antenna: 541-ft above av. terrain, 495-ft. above ground, 994-ft. above sea level.

Latitude 38° 39' 06"
Longitude 87° 28' 37"

FCC Digital File Number: BPEDT-20000425ABB. Granted: October 05, 2000.

Note: Latitude and longitude coordinates shown are based on the North American Datum of 1927 (NAD 27) as currently required by the Mass Media Bureau of the FCC.

Satellite Earth Station: Andrew, 10-meter; Collins receivers.

Radio Station(s): WVUB, 50-kw, 91.1 MHz (No. 216).

News Service: AP.

Ownership: Vincennes U.

Began Operation: May 25, 1964.

Represented (legal): Fletcher, Heald & Hildreth PLC.

Personnel:

Al Rerko, General Manager & Business Manager.

John Szink, News Director.

James Evans, Chief Engineer.

Sharon Kiefer, Program, Promotion & Traffic Manager.

Jill Ballinger, Production Manager.

Rebecca Clark, Producer & Director, Remote Productions.

Julie Sievers, Producer & Director, Remote Productions.

Tony Cloyd, News & Sports Producer.

Phones: 515-242-3100; 800-532-1290.

Email: programming@iptv.org **Web Site:** http://www.iptv.org

Technical Facilities: Channel No. 33 (584-590 MHz). Authorized power: 200-kw max. visual. Antenna: 322-ft above av. terrain, 141-ft. above ground, 1391-ft. above sea level.

Latitude 41° 15' 15"
Longitude 95° 50' 08"

Transmitter: Council Bluffs.

Note: Latitude and longitude coordinates shown are based on the North American Datum of 1927 (NAD 27) as currently required by the Mass Media Bureau of the FCC.

Ownership: Iowa Public Television.

Began Operation: May 1, 2003. Standard Definition.

Represented (legal): Dow, Lohnes & Albertson PLLC.

Represented (engineering): John F. X. Browne & Associates PC.

Personnel:

Daniel K. Miller, Executive Director & General Manager.

Rebecca Ketcherside, Operations Manager.

William Hayes, Engineering Director.

Kris Houston, Director of Administration.

Jennifer Konfrst, Marketing & Communications Director.

Susan Moritz, Underwriting & Development Director.

Wayne Bruns, Production Manager of Local Programming.

Fran Cleaver, Traffic Manager.

KBIN-TV Council Bluffs Ch. 32

Licensee: Iowa Public Broadcasting Board, 6450 Corporate Dr., Johnston, IA 50131.

Studio: 6450 Corporate Dr., Johnston, IA 50131.

Mailing Address: Box 6450, Johnston, IA 50131-6450.

Phones: 515-242-3100; 800-532-1290.

Email: programming@iptv.org **Web Site:** http://www.iptv.org

Technical Facilities: Channel No. 32 (578-584 MHz). Authorized power: 575-kw max. & 479-kw horizontal visual, 57.5-kw & 47.9-kw horizontal aural. Antenna: 317-ft above av. terrain, 163-ft. above ground, 1417-ft. above sea level.

Latitude 41° 15' 14.5"
Longitude 95° 50' 07"

Transmitter: 275-ft. SE of intersection of Linn St. & Skyline Dr., Council Bluffs.

Digital Facilities: Channel No. 33 (584-590 MHz). Power: 200-kw max. visual. Antenna: 322-ft above av. terrain, 141-ft. above ground, 1391-ft. above sea level.

Latitude 41° 15' 15"
Longitude 95° 50' 08"

FCC Digital File Number: BPEDT-980826KE. Granted: February 23, 2001.

Iowa

KBIN-DT Council Bluffs Ch. 33

Grantee: Iowa Public Broadcasting Board, 6450 Corporate Dr., Box 6450, Johnston, IA 50131.

Studio: 6450 Corporate Dr., Johnston, IA 50131.

Mailing Address: Box 6450, Johnston, IA 50131-6450.

Note: Latitude and longitude coordinates shown are based on the North American Datum of 1927 (NAD 27) as currently required by the Mass Media Bureau of the FCC.

Ownership: Iowa Public Television.

Began Operation: September 7, 1975.

Personnel:

Daniel K. Miller, Executive Director & General Manager.

Rebecca Ketcherside, Operations Manager.

William T. Hayes, Engineering Director.

Kris Houston, Director of Administration.

Jennifer Konfrst, Marketing & Communications Director.

Susan Moritz, Underwriting & Development Director.

Wayne Bruns, Production Manager of Local Programming.

Fran Cleaver, Traffic Manager.

KQIN Davenport Ch. 36

Licensee: Iowa Public Broadcasting Board, 6450 Corporate Dr., Johnston, IA 50131.

Studio: 6450 Corporate Dr., Johnston, IA 50131.

Mailing Address: Box 6450, Johnston, IA 50131-6450.

Phones: 515-242-3100; 309-796-2424.

Email: programming@iptv.org **Web Site:** http://www.iptv.org

Technical Facilities: Channel No. 36 (602-608 MHz). Authorized power: 6.09-kw max. visual. Antenna: 213-ft above av. terrain, 154-ft. above ground, 873-ft. above sea level.

Latitude	41°	31'	58"
Longitude	90°	34'	40"

Holds CP for change to 302-kw max. visual, 335-ft above av. terrain, 315-ft. above ground, 974-ft. above sea level lat. 41° 28' 29", long. 90° 26' 45"; BPET-20020328AAE.

Transmitter: 317 W. 13th St.

Digital Facilities: Channel No. 34 (590-596 MHz). Power: 150-kw max. visual. Antenna: 335-ft above av. terrain, 315-ft. above ground.

Latitude	41°	28'	29"
Longitude	90°	26'	45"

FCC Digital File Number:

BPEDT-20000501AIC. Granted: February 11, 2002.

Note: Latitude and longitude coordinates shown are based on the North American Datum of 1927 (NAD 27) as currently required by the Mass Media Bureau of the FCC.

Ownership: Iowa Public Broadcasting Board.

Began Operation: December 16, 1991.

Represented (legal): Dow, Lohnes & Albertson PLLC.

Personnel:

Daniel K. Miller, Executive Director.

Rebecca Ketcherside, Operations Manager.

William Hayes, Engineering Director.

Kris Houston, Director of Administration.

Jennifer Konfrst, Marketing & Communications Director.

Susan Moritz, Underwriting & Development Director.

Wayne Bruns, Production Director of Local Programming.

Fran Cleaver, Traffic Manager.

KQIN-DT Davenport Ch. 34

Grantee: Iowa Public Broadcasting Board, 6450 Corporate Dr., Johnston, IA 50131.

Studio: 6450 Corporate Dr., Johnston, IA 50131.

Mailing Address: Box 6450, Johnston, IA 50131-6450.

Phones: 515-242-3100; 800-532-1290.

Email: programming@iptv.org **Web Site:** http://www.iptv.org

Technical Facilities: Channel No. 34 (590-596 MHz). Authorized power: 150-kw max. visual. Antenna: 335-ft above av. terrain, 315-ft. above ground.

Latitude	41°	28'	29"
Longitude	90°	26'	45"

Note: Latitude and longitude coordinates shown are based on the North American Datum of 1927 (NAD 27) as currently required by the Mass Media Bureau of the FCC.

Ownership: Iowa Public Broadcasting Board.

Began Operation: May 1, 2003.

Represented (legal): Dow, Lohnes & Albertson PLLC.

Personnel:

Daniel K. Miller, Executive Director.

Rebecca Ketcherside, Operations Manager.

William T. Hayes, Engineering Director.

Kris Houston, Director of Administration.

Jennifer Konfrst, Marketing & Communications Director.

Susan Moritz, Underwriting & Development Director.

Wayne Bruns, Production Manager of Local Programming.

Fran Cleaver, Traffic Manager.

KDIN-DT Des Moines Ch. 50

Licensee: Iowa Public Broadcasting Board, 6450 Corporate Dr., Box 6450, Johnston, IA 50131.

Studio: 6450 Corporate Dr., Johnston, IA 50131.

Mailing Address: Box 6450, Johnston, IA 50131.

Phones: 515-242-3100; 800-532-1290.

Email: programming@iptv.org **Web Site:** http://www.iptv.org

Technical Facilities: Channel No. 50 (686-692 MHz). Authorized power: 966-kw max. visual. Antenna: 1946-ft above av. terrain, 1909-ft. above ground, 2907-ft. above sea level.

Latitude	41°	49'	47"
Longitude	93°	36'	56"

Transmitter: 0.62-mi. N 350 degrees E from Alleman.

Note: Latitude and longitude coordinates shown are based on the North American Datum of 1927 (NAD 27) as currently required by the Mass Media Bureau of the FCC.

Ownership: Iowa Public Television.

Began Operation: October 1, 2000.

Personnel:

Daniel K. Miller, Executive Director.

Rebecca Ketcherside, Operations Manager.

William Hayes, Engineering Director.

Kris Houston, Director of Administration.

Jennifer Konfrst, Marketing & Communications Director.

Susan Moritz, Underwriting & Development Director.

Wayne Bruns, Production Manager of Local Programming.

Fran Cleaver, Traffic Manager.

KDIN-TV Des Moines Ch. 11

Licensee: Iowa Public Broadcasting Board, Box 6450, Johnston, IA 50131.

Studio: 6450 Corporate Dr., Johnston, IA 50131.

Mailing Address: Box 6450, Johnston, IA 50131-6450.

Phones: 515-242-3100; 800-532-1290.

Email: programming@iptv.org **Web Site:** http://www.iptv.org

Technical Facilities: Channel No. 11 (198-204 MHz). Authorized power: 316-kw & 219-kw horizontal visual, 31.6-kw & 21.9-kw horizontal aural. Antenna: 1973-ft above av. terrain, 2000-ft. above ground, 2988-ft. above sea level.

Latitude	41°	48'	33"
Longitude	93°	36'	53"

Transmitter: 1-mi. S of Alleman.

Digital Facilities: Channel No. 50 (686-692 MHz). Power: 966-kw max. visual. Antenna: 1946-ft above av. terrain, 1909-ft. above ground, 2907-ft. above sea level.

Latitude	41°	49'	47"
Longitude	93°	36'	56"

FCC Digital File Number:

BPEDT-19981119KG. Granted: June 17, 1999.

Note: Latitude and longitude coordinates shown are based on the North American Datum of 1927 (NAD 27) as currently required by the Mass Media Bureau of the FCC.

Multichannel TV Sound: Stereo and separate audio program.

Satellite Earth Stations: Harris; Winegard, 3-meter C-band; Miralite, 3-meter KC-band; Vertex, 6-meter Ku-band; Andrew, 10-meter KC-band; Scientific-Atlanta, 10-meter C-band; Standard Communications, Scientific-Atlanta, Chapparral receivers.

News Service: AP.

Ownership: Iowa Public Television.

Began Operation: April 27, 1959.

Represented (legal): Dow, Lohnes & Albertson PLLC.

Represented (engineering): John F. X. Browne & Associates PC.

Personnel:

Daniel K. Miller, Executive Director.

Rebecca Ketcherside, Operations Manager.

William T. Hayes, Engineering Director.

Kris Houston, Director of Administration.

Jennifer Konfrst, Marketing & Communications Manager.

Susan Moritz, Underwriting & Development Director.

Wayne Bruns, Production Manager of Local Programming.

Fran Cleaver, Traffic Manager.

KTIN Fort Dodge Ch. 21

Licensee: Iowa Public Broadcasting Board, Box 6450, Johnston, IA 50131.

Studio: 6450 Corporate Dr., Johnston, IA 50131.

Mailing Address: Box 6450, Johnston, IA 50131-6450.

Phones: 515-242-3100; 800-532-1290.

Email: programming@iptv.org **Web Site:** http://www.iptv.org

Technical Facilities: Channel No. 21 (512-518 MHz). Authorized power: 1580-kw max. & 759-kw horizontal visual, 158-kw & 75.9-kw horizontal aural. Antenna: 1160-ft above av. terrain, 1206-ft. above ground, 2362-ft. above sea level.

Latitude	42°	49'	02.8"
Longitude	94°	25'	40.9"

Transmitter: 1-mi. N of Bradgate.

Digital Facilities: Channel No. 25 (536-542 MHz). Power: 600-kw max. visual. Antenna: 1480-ft above av. terrain, 1467-ft. above ground, 2346-ft. above sea level.

Latitude	42°	57'	20"
Longitude	94°	54'	04"

FCC Digital File Number:

BPEDT-20000427ACH. Granted: June 06, 2001.

Note: Latitude and longitude coordinates shown are based on the North American Datum of 1927 (NAD 27) as currently required by the Mass Media Bureau of the FCC.

Ownership: Iowa Public Television.

Began Operation: April 8, 1977.

Personnel:

Daniel K. Miller, Executive Director.
Rebecca Ketcherside, Operations Manager.
William Hayes, Engineering Director.
Kris Houston, Director of Administration.
Jennifer Konfrst, Marketing & Communications Director.
Susan Moritz, Underwriting & Development Director.
Wayne Bruns, Production Manager of Local Programming.
Fran Cleaver, Traffic Manager.

KIIN
Iowa City
Ch. 12

Licensee: Iowa Public Broadcasting Board, Box 6450, Johnston, IA 50131.
Studio: 6450 Corporate Dr., Johnston, IA 50131.
Mailing Address: Box 6450, Johnston, IA 50131-6450.
Phones: 515-242-3100; 800-532-1290.
Email: programming@iptv.org **Web Site:** http://www.iptv.org

Technical Facilities: Channel No. 12 (204-210 MHz). Authorized power: 316-kw & 245-kw horizontal visual, 31.6-kw & 24.5-kw horizontal aural. Antenna: 1440-ft above av. terrain, 1449-ft. above ground, 2195-ft. above sea level.

Latitude 41° 43' 14.5"
 Longitude 91° 20' 29.5"

Transmitter: 3-mi. N of West Branch.

Digital Facilities: Channel No. 45 (656-662 MHz). Power: 922.3-kw max. visual. Antenna: 1388-ft above av. terrain, 1358-ft. above ground, 2159-ft. above sea level.

Latitude 41° 43' 15"
 Longitude 91° 20' 30"

FCC Digital File Number: BPEDT-20000406AAQ. Granted: January 29, 2001.

Note: Latitude and longitude coordinates shown are based on the North American Datum of 1927 (NAD 27) as currently required by the Mass Media Bureau of the FCC.

Multichannel TV Sound: Stereo and separate audio program.

Ownership: Iowa Public Television.

Began Operation: February 8, 1970.

Personnel:

Daniel K. Miller, Executive Director & General Manager.
Rebecca Ketcherside, Operations Manager.
Bill Hayes, Engineering Director.
Kris Houston, Director of Administration.
Jennifer Konfrst, Marketing & Communications Director.
Susan Moritz, Underwriting & Development Director.
Wayne Bruns, Production Manager of Local Programming.
Fran Cleaver, Traffic Manager.

KYIN
Mason City
Ch. 24

Licensee: Iowa Public Broadcasting Board, Box 6450, Johnston, IA 50131.

Studio: 6450 Corporate Dr., Johnston, IA 50131.

Mailing Address: Box 6450, Johnston, IA 50131-6450.

Phones: 515-242-3100; 800-532-1290.

Email: public.information@iptv.org **Web Site:** http://www.iptv.org

Technical Facilities: Channel No. 24 (530-536 MHz). Authorized power: 1740-kw max. & 817-kw horizontal visual, 174-kw & 81.7-kw horizontal aural. Antenna: 1430-ft above av. terrain, 1565-ft. above ground, 2799-ft. above sea level.

Latitude 43° 22' 25"
 Longitude 92° 51' 00"

Transmitter: 4-mi. E of St. Ansgar.

Digital Facilities: Channel No. 18 (494-500 MHz). Power: 200-kw max. visual. Antenna: 2129-ft above av. terrain, 1975-ft. above ground, 2625-ft. above sea level.

Latitude 43° 22' 35"
 Longitude 92° 50' 03"

FCC Digital File Number: BPEDT-20000427ACI. Granted: September 28, 2001.

Note: Latitude and longitude coordinates shown are based on the North American Datum of 1927 (NAD 27) as currently required by the Mass Media Bureau of the FCC.

Ownership: Iowa Public Television.

Began Operation: May 14, 1977.

Personnel:

Daniel K. Miller, Executive Director.
Rebecca Ketcherside, Operations Manager.
William Hayes, Engineering Director.
Kris Houston, Director of Administration.
Jennifer Konfrst, Marketing & Communications Director.
Susan Moritz, Underwriting & Development Director.
Wayne Bruns, Production Manager of Local Programming.
Fran Cleaver, Traffic Manager.

KHIN
Red Oak
Ch. 36

Licensee: Iowa Public Broadcasting Board, Box 6450, Johnston, IA 50131.

Studio: 6450 Corporate Dr., Johnston, IA 50131.

Mailing Address: Box 6450, Johnston, IA 50131-6450.

Phones: 515-242-3100; 800-532-1290.

Email: programming@iptv.org **Web Site:** http://www.iptv.org

Technical Facilities: Channel No. 36 (602-608 MHz). Authorized power: 2040-kw max. & 1020-kw horizontal visual, 204-kw & 102-kw horizontal aural. Antenna: 1560-ft above av. terrain, 1503-ft. above ground, 2833-ft. above sea level.

Latitude 41° 20' 40"
 Longitude 95° 15' 21"

Transmitter: 7-mi. E & 2-mi. N of Oakland on Hwy. 6.

Digital Facilities: Channel No. 35 (596-602 MHz). Power: 600-kw max. visual. Antenna: 1558-ft above av. terrain, 1480-ft. above ground, 2808-ft. above sea level.

Latitude 41° 20' 40"
 Longitude 95° 15' 21"

FCC Digital File Number: BPEDT-20000327ABE. Granted: January 29, 2001.

Note: Latitude and longitude coordinates shown are based on the North American Datum of 1927 (NAD 27) as currently required by the Mass Media Bureau of the FCC.

Ownership: Iowa Public Television.

Began Operation: September 7, 1975.

Personnel:

Daniel K. Miller, Executive Director.
Rebecca Ketcherside, Operations Manager.
Bill Hayes, Engineering Director.
Kris Houston, Director of Administration.
Jennifer Konfrst, Marketing & Communications Director.
Susan Moritz, Underwriting & Development Director.
Wayne Bruns, Production Manager of Local Programming.
Fran Cleaver, Traffic Manager.

KSIN-TV
Sioux City
Ch. 27

Licensee: Iowa Public Broadcasting Board, Box 6450, Johnston, IA 50131.

Studio: 6450 Corporate Dr., Johnston, IA 50131.

Mailing Address: Box 6450, Johnston, IA 50131-6450.

Phones: 515-242-3100; 800-532-1290.

Email: programming@iptv.org **Web Site:** http://www.iptv.org

Technical Facilities: Channel No. 27 (548-554 MHz). Authorized power: 4070-kw max. & 2880-kw horizontal visual, 407-kw & 288-kw horizontal aural. Antenna: 1070-ft above av. terrain, 875-ft. above ground, 2416-ft. above sea level.

Latitude 42° 30' 53"
 Longitude 96° 18' 13"

Transmitter: RR 2, 1-mi. E of Sioux City city limits.

Digital Facilities: Channel No. 28 (554-560 MHz). Power: 400-kw max. visual, aural. Antenna: 1143-ft above av. terrain, 944-ft. above ground, 2365-ft. above sea level.

Latitude 42° 30' 53"
 Longitude 96° 18' 15"

FCC Digital File Number: BMPEDT-20050531BOB. Granted: June 27, 2005.

Note: Latitude and longitude coordinates shown are based on the North American Datum of 1927 (NAD 27) as currently required by the Mass Media Bureau of the FCC.

Ownership: Iowa Public Television.

Began Operation: January 4, 1975.

Personnel:

Daniel K. Miller, Executive Director & General Manager.
Rebecca Ketcherside, Operations Manager.
William Hayes, Engineering Director.
Kris Houston, Director of Administration.
Elizabeth Williams, Program Director.

Jennifer Konfrst, Marketing & Communications Director.

Susan Moritz, Underwriting & Development Director.

Wayne Bruns, Production Manager of Local Programming.

Fran Cleaver, Traffic Manager.

KRIN
Waterloo
Ch. 32

Licensee: Iowa Public Broadcasting Board, Box 6450, Johnston, IA 50131.

Studio: 6450 Corporate Dr., Johnston, IA 50131.

Mailing Address: Box 6450, Johnston, IA 50131-6450.

Phones: 515-242-3100; 800-532-1290.

Email: programming@iptv.org **Web Site:** http://www.iptv.org

Technical Facilities: Channel No. 32 (578-584 MHz). Authorized power: 5000-kw max. & 2000-kw horizontal visual, 500-kw & 200-kw horizontal aural. Antenna: 1851-ft above av. terrain, 1795-ft. above ground, 2812-ft. above sea level.

Latitude 42° 18' 59"
 Longitude 91° 51' 31"

Transmitter: 4.5-mi. NW of Walker.

Digital Facilities: Channel No. 35 (596-602 MHz). Power: 250-kw max. visual. Antenna: 1916-ft above av. terrain, 1811-ft. above ground, 2828-ft. above sea level.

Latitude 42° 18' 59"
 Longitude 91° 51' 31"

FCC Digital File Number: BPEDT-20000314AAB. Granted: July 12, 2000.

Note: Latitude and longitude coordinates shown are based on the North American Datum of 1927 (NAD 27) as currently required by the Mass Media Bureau of the FCC.

Ownership: Iowa Public Television.

Began Operation: December 15, 1974.

Personnel:

Daniel K. Miller, Executive Director & General Manager.
Rebecca Ketcherside, Operations Manager.

William Hayes, Engineering Director.
Kris Houston, Director of Administration.
Jennifer Konrst, Marketing & Communications Director.
Susan Moritz, Underwriting & Development Director.
Wayne Bruns, Production Manager of Local Programming.
Fran Cleaver, Traffic Manager.

Kansas

KDCK-DT Dodge City Ch. 21

Licensee: Smoky Hills Public Television, 604 Elm St., Box 9, Bunker Hill, KS 97626.
Studio: 604 Elm St., Bunker Hill, KS 97626.
Mailing Address: 604 Elm St., Box 9, Bunker Hill, KS 97626.
Phone: 785-483-6990. **Fax:** 785-483-4605.
Email: shptv@shptv.org **Web Site:** http://www.shptv.org

Technical Facilities: Channel No. 21 (512-518 MHz). Authorized power: 8.42-kw max. visual. Antenna: 325-ft above av. terrain, 372-ft. above ground, 2926-ft. above sea level.

Latitude 37° 49' 33"
 Longitude 100° 10' 40"

Note: Latitude and longitude coordinates shown are based on the North American Datum of 1927 (NAD 27) as currently required by the Mass Media Bureau of the FCC.

Ownership: Smoky Hills Public Television Corp.

Began Operation: Station operating in digital on its analog allotment; no on-air date.

Personnel:

Lawrence Holden, Chief Executive Officer & General Manager.

KOOD Hays Ch. 9

Licensee: Smoky Hills Public Television Corp., 604 Elm St., Box 9, Bunker Hill, KS 67626.
Studio: 604 Elm St., Bunker Hill, KS 67626.
Mailing Address: 604 Elm St., Box 9, Bunker Hill, KS 67626.
Phone: 785-483-6990. **Fax:** 785-483-4605.
Email: shptv@shptv.org **Web Site:** http://www.shptv.org

Technical Facilities: Channel No. 9 (186-192 MHz). Authorized power: 316-kw visual, 31.6-kw aural. Antenna: 1090-ft above av. terrain, 1119-ft. above ground, 1840-ft. above sea level.

Latitude 38° 46' 16"
 Longitude 98° 44' 16"

Transmitter: 7-mi. SSW of Bunker Hill, KS.

Digital Facilities: Channel No. 16 (482-488 MHz). Power: 496-kw max. visual. Antenna: 997-ft above av. terrain, 961-ft. above ground, 2802-ft. above sea level.

Latitude 38° 46' 16"
 Longitude 98° 44' 16"

FCC Digital File Number: BMPEDT-20020523AAT. Granted: May 30, 2002.

Note: Latitude and longitude coordinates shown are based on the North American Datum of 1927 (NAD 27) as currently required by the Mass Media Bureau of the FCC.

Satellite Earth Stations: Harris; Scientific-Atlanta, 2.7-meter C-band; Vertex, 6.1-meter Ku-band; Dalsat, 7.5-meter C-band; Standard Communications receivers.

Ownership: Smoky Hills Public Television Corp.

Began Operation: November 10, 1982.

Represented (legal): Dow, Lohnes & Albertson PLLC.

Represented (engineering): John F. X. Browne & Associates PC.

Personnel:

Lawrence Holden, Chief Executive Officer & General Manager.

Terry Cutler, Chief Engineer.

Brian Pertl, Engineering Assistant.

Debra Creamer, Director of Administration & Finance.

Mary Pat Waymester, Program Director.

Wayne Roberts, Corporate & Foundation Development Director.

Glenna Letsch, Traffic Coordinator.

Nancy Griffiths, Ready to Learn Coordinator.

Marlece Brown, Educational Services Director.

Larry Calvery, Corporate Support.

Malinda Walker, Director of Membership Services.

KOOD-DT Hays Ch. 16

Grantee: Smoky Hills Public Television Corp., 604 Elm St., Box 9, Bunker Hill, KS 67626.

Studio: 604 Elm St., Bunker Hill, KS 67626.

Mailing Address: 604 Elm St., Box 9, Bunker Hill, KS 67626.

Phone: 785-483-6990. **Fax:** 785-483-4605.

Email: shptv@shptv.org **Web Site:** http://www.shptv.org

Technical Facilities: Channel No. 16 (482-488 MHz). Authorized power: 496-kw max. visual. Antenna: 997-ft above av. terrain, 961-ft. above ground, 2802-ft. above sea level.

Latitude 38° 46' 16"
 Longitude 98° 44' 16"

Note: Latitude and longitude coordinates shown are based on the North American Datum of 1927 (NAD 27) as currently required by the Mass Media Bureau of the FCC.

Ownership: Smoky Hills Public Television Corp.

Began Operation: March 15, 2003. Standard and High Definition.

Personnel:

Lawrence Holden, Chief Executive Officer & General Manager.

Terry Cutler, Chief Engineer.

Brian Pertl, Engineering Assistant.

Debra Creamer, Director of Administration & Finance.

Mary Pat Waymester, Program Director.

Glenna Letsch, Traffic Coordinator.

Larry Calvery, Corporate Support.

Malinda Walker, Director of Membership Services.

KPTS Hutchinson Ch. 8

Licensee: Kansas Public Telecommunications Service Inc., 320 W. 21st St. N, Wichita, KS 67203.

Studio: 320 W. 21st St. N, Wichita, KS 67203-2499.

Mailing Address: 320 W. 21st St. N, Wichita, KS 67203-2499.

Phones: 316-838-3090; 800-794-8498. **Fax:** 316-838-8586.

Email: tv8@kpts.org **Web Site:** http://www.kpts.org

Technical Facilities: Channel No. 8 (180-186 MHz). Authorized power: 302-kw visual, 30.2-kw aural. Antenna: 800-ft above av. terrain, 780-ft. above ground, 2325-ft. above sea level.

Latitude 38° 03' 21"
 Longitude 97° 46' 35"

Transmitter: E. 4th St. & Buhler Rd., 8.2-mi. E of Hutchinson.

Digital Facilities: Channel No. 29 (560-566 MHz). Power: 146-kw max. visual. Antenna: 712-ft above av. terrain, 627-ft. above ground, 2198-ft. above sea level.

Latitude 38° 03' 21"
 Longitude 97° 46' 35"

FCC Digital File Number: BMPEDT-20020712ABD. Granted: September 17, 2002.

Note: Latitude and longitude coordinates shown are based on the North American Datum of 1927 (NAD 27) as currently required by the Mass Media Bureau of the FCC.

Satellite Earth Station: Thales, Harris; Vertex, 6-meter Ku-band; Digital Vision Bitlink receivers.

Ownership: Kansas Public Telecommunications Service Inc.

Began Operation: January 5, 1970.

Represented (legal): Dow, Lohnes & Albertson PLLC.

Personnel:

Don Checots, President & General Manager.

Dave McClintock, Broadcast Operations Director.

Carolyn Potter, Office Manager & General Sales Manager.

Dale Goter, News & Production Manager.

Bob Locke, Chief Engineer.

David Brewer, Program & Communications Director.

Andrea Springer, Marketing & Development Director.

KPTS-DT Hutchinson Ch. 29

Licensee: Kansas Public Telecommunications Service Inc., 320 W. 21st St. N, Wichita, KS 67203.

Studio: 320 W. 21st St. N, Wichita, KS 67203.

Mailing Address: 320 W. 21st St. N, Wichita, KS 67203.

Phones: 316-838-3090; 800-497-7498. **Fax:** 316-838-8586.

Email: tv8@kpts.org **Web Site:** http://www.kpts.org

Technical Facilities: Channel No. 29 (560-566 MHz). Authorized power: 146-kw max. visual. Antenna: 712-ft above av. terrain, 627-ft. above ground, 2198-ft. above sea level.

Latitude 38° 03' 21"
 Longitude 97° 46' 35"

Note: Latitude and longitude coordinates shown are based on the North American Datum of 1927 (NAD 27) as currently required by the Mass Media Bureau of the FCC.

Ownership: Kansas Public Telecommunications Service Inc.

Began Operation: April 1, 2003. Standard and High Definition.

Personnel:

Don Checots, President & General Manager.

Dave McClintock, Broadcast Operations Director.

Carolyn Potter, General Sales Manager & Office Manager.

Dale Goter, News & Productions Director.

David Brewer, Program & Communications Director.

Bob Locke, Chief Engineer.

Andrea Springer, Marketing & Development Director.

KSWK Lakin Ch. 3

Licensee: Smoky Hills Public Television Corp., 604 Elm St., Box 9, Bunker Hill, KS 67626.

Studio: 604 Elm St., Bunker Hill, KS 67626.

Mailing Address: 604 Elm St., Box 9, Bunker Hill, KS 67626.

Phone: 785-483-6990. **Fax:** 785-483-4605.

Email: shptv@shptv.org **Web Site:** http://www.shptv.org

Technical Facilities: Channel No. 3 (60-66 MHz). Authorized power: 100-kw visual, 20-kw aural. Antenna: 549-ft above av. terrain, 533-ft. above ground, 3465-ft. above sea level.

Latitude 37° 49' 40"
Longitude 101° 06' 35"

Transmitter: 8-mi. S & 8-mi. E of Lakin.

Digital Facilities: Channel No. 8 (180-186 MHz). Power: 33-kw visual, aural. Antenna: 502-ft above av. terrain, 479-ft. above ground, 3484-ft. above sea level.

Latitude 37° 49' 40"
Longitude 101° 06' 35"

FCC Digital File Number:

BMPEDT-20050111ACI. Granted: January 28, 2005.

Note: Latitude and longitude coordinates shown are based on the North American Datum of 1927 (NAD 27) as currently required by the Mass Media Bureau of the FCC.

Satellite Earth Stations: Harris; Vertex, 6.1-meter Ku-band; Dalsat, 7.5-meter C-band; Standard Communications receivers.

Ownership: Smoky Hills Public Television Corp.

Began Operation: March 15, 1989.

Represented (legal): Dow, Lohnes & Albertson PLLC.

Represented (engineering): John F. X. Browne & Associates PC.

Personnel:

Lawrence Holden, Chief Executive Officer & General Manager.

Terry Cutler, Chief Engineer.

Brian Bertl, Engineering Assistant.

Debra Creamer, Director of Administration & Finance.

Mary Pat Waymaster, Program Director.

Malinda Walker, Director of Membership Development.

Glenna Letsch, Traffic Coordinator.

Larry Calvery, Coporate Support Representative.

KSWK-DT

**Lakin
Ch. 8**

Licensee: Smoky Hills Public Television Corp., Box 9, Bunker Hill, KS 67626.

Studio: 604 Elm St., Bunker Hill, KS 67626.

Mailing Address: 604 Elm St., Box 9, Bunker Hill, KS 67626.

Phone: 785-483-6990. **Fax:** 785-483-4605.

Email: shptv@shptv.org **Web Site:** http://www.shptv.org

Technical Facilities: Channel No. 8 (180-186 MHz). Authorized power: 33-kw visual, aural. Antenna: 502-ft above av. terrain, 479-ft. above ground, 3484-ft. above sea level.

Latitude 37° 49' 40"
Longitude 101° 06' 35"

Note: Latitude and longitude coordinates shown are based on the North American Datum of 1927 (NAD 27) as currently required by the Mass Media Bureau of the FCC.

Ownership: Smoky Hills Public Television Corp.

Began Operation: Station operating; no on-air date

Personnel:

Lawrence Holden, Chief Executive Officer & General Manager.

Terry Cutler, Chief Engineer.

Wayne Roberts, General Sales Manager.

Mary Pat Waymaster, Program Director.

Brian Bertl, Engineering Assistant.

Debra Creamer, Director of Administration & Finance.

Glenna Letsch, Traffic Coordinator.

Malinda Walker, Director of Membership Services.

KTWU

**Topeka
Ch. 11**

Licensee: Washburn U. of Topeka, 1700 College Ave., Topeka, KS 66621-1100.

Studio: 19th & Jewell Ave., Topeka, KS 66621-1100.

Mailing Address: 1700 College Ave., Topeka, KS 66621-1100.

Phones: 785-231-1111; 800-866-5895. **Fax:** 785-231-1112.

Email: kevin.goodman@ktwu.pbs.org **Web Site:** http://ktwu.washburn.edu

Technical Facilities: Channel No. 11 (198-204 MHz). Authorized power: 36-kw visual, 31.6-kw aural. Antenna: 991-ft above av. terrain, 903-ft. above ground, 1982-ft. above sea level.

Latitude 39° 03' 50"
Longitude 95° 45' 49"

Transmitter: 301 N. Wanamaker Rd.

Digital Facilities: Channel No. 23 (524-530 MHz). Power: 815-kw max. visual. Antenna: 958-ft above av. terrain, 869-ft. above ground, 1949-ft. above sea level.

Latitude 39° 03' 50"
Longitude 95° 45' 49"

FCC Digital File Number:

BPEDT-20000421AAL. Granted: August 23, 2001.

Note: Latitude and longitude coordinates shown are based on the North American Datum of 1927 (NAD 27) as currently required by the Mass Media Bureau of the FCC.

Satellite Earth Station: Andrew, 10-meter C-band; Standard Communications receivers.

Ownership: Washburn U.

Began Operation: October 21, 1965.

Represented (engineering): David Steel & Associates Inc.

Personnel:

Eugene Williams, Chief Executive Officer & General Manager.

Duane Loyd, Chief Engineer.

Val VanDerSluis, Program Director.

Kevin Goodman, Marketing & Promotion Director.

Dave Kendall, Production Director.

Cindy Barry, Development Director.

Val Bauman, Traffic Director.

KTWU-DT

**Topeka
Ch. 23**

Licensee: Washburn U. of Topeka, 1700 College Ave., Topeka, KS 66621.

Studio: 19th & Jewell Ave., Topeka, KS 66621-1100.

Mailing Address: 1700 College Ave., Topeka, KS 66621-1100.

Phones: 785-231-1111; 800-866-5895. **Fax:** 785-231-1112.

Email: kevin.goodman@ktwu.pbs.edu **Web Site:** http://ktwu.washburn.edu

Technical Facilities: Channel No. 23 (524-530 MHz). Authorized power: 815-kw max. visual. Antenna: 958-ft above av. terrain, 869-ft. above ground, 1949-ft. above sea level.

Latitude 39° 03' 50"
Longitude 95° 45' 49"

Note: Latitude and longitude coordinates shown are based on the North American Datum of 1927 (NAD 27) as currently required by the Mass Media Bureau of the FCC.

Ownership: Washburn U.

Began Operation: Station operating; no on-air date.

Personnel:

Eugene Williams, Chief Executive Officer & General Manager.

Duane Loyd, Chief Engineer.

Val VanDerSluis, Program Director.

Kevin Goodman, Marketing & Promotion Director.

Dave Kendall, Production Manager.

Cindy Barry, Development Director.

Val Bauman, Traffic Manager.

Transmitter: DeBord Hill.

Digital Facilities: Channel No. 26 (542-548 MHz). Power: 61.3-kw max. visual. Antenna: 449-ft above av. terrain, 344-ft. above ground, 1151-ft. above sea level.

Latitude 38° 27' 44"
Longitude 82° 37' 12"

FCC Digital File Number:

BPEDT-20000215AAB. Granted: August 02, 2000.

Note: Latitude and longitude coordinates shown are based on the North American Datum of 1927 (NAD 27) as currently required by the Mass Media Bureau of the FCC.

Ownership: Kentucky Authority for ETV.

Began Operation: September 23, 1968.

Personnel:

Malcolm Wall, Executive Director.

Mike Clark, Program Operations Director.

Ron Griffen, Sales & Marketing Director.

Mark Holt, Chief Engineer.

Rick Melton, Studio Engineering Director.

Robert Ball, Transmission Systems Director.

Linda Hume, Business Affairs Director.

Craig Cornwell, Program Director.

Michelle Ripley, Director of Development.

Tona Barkley, Communications Director.

WKAS-DT

**Ashland
Ch. 26**

Licensee: Kentucky Authority for ETV, 600 Cooper Dr., Lexington, KY 40502.

Studio: 600 Cooper Dr., Lexington, KY 40502-2296.

Mailing Address: 600 Cooper Dr., Lexington, KY 40502.

Phones: 859-258-7000; 800-432-0951. **Fax:** 859-258-7399.

Email: rball@ket.org **Web Site:** http://www.ket.org

Technical Facilities: Channel No. 26 (542-548 MHz). Authorized power: 61.3-kw max. visual. Antenna: 449-ft above av. terrain, 344-ft. above ground, 1151-ft. above sea level.

Latitude 38° 27' 44"
Longitude 82° 37' 12"

Transmitter: DeBord St.

Note: Latitude and longitude coordinates shown are based on the North American Datum of 1927 (NAD 27) as currently required by the Mass Media Bureau of the FCC.

Ownership: Kentucky Authority for ETV.

Began Operation: March 17, 2002. Standard Definition.

Personnel:

Malcolm Wall, Executive Director.

Mike Clark, Program Operations Director.

Ron Griffen, Sales & Marketing Director.

Kentucky

**WKAS
Ashland
Ch. 25**

Licensee: Kentucky Authority for ETV, 600 Cooper Dr., Lexington, KY 40502-2296.

Studio: 600 Cooper Dr., Lexington, KY 40502.

Mailing Address: 600 Cooper Dr., Lexington, KY 40502-2296.

Phones: 859-258-7000; 800-432-0951. **Fax:** 859-258-7399.

Email: rball@ket.org **Web Site:** http://www.ket.org

Technical Facilities: Channel No. 25 (536-542 MHz). Authorized power: 162-kw max. visual, 16.2-kw aural. Antenna: 499-ft above av. terrain, 384-ft. above ground, 1191-ft. above sea level.

Latitude 38° 27' 44"
Longitude 82° 37' 12"

Mark Holt, Chief Engineer.

Rick Melton, Studio Engineering Director.

Robert Ball, Transmission Systems Director.

Linda Hume, Business Affairs Director.

Craig Cornwell, Program Director.

Michelle Ripley, Director of Development.

Tona Barkley, Communications Director.

WKGB-DT Bowling Green Ch. 48

Licensee: Kentucky Authority for ETV, 600 Cooper Dr., Lexington, KY 40502.

Studio: 600 Cooper Dr., Lexington, KY 40502.

Mailing Address: 600 Cooper Dr., Lexington, KY 40502.

Phones: 859-258-7000; 800-432-0951. **Fax:** 859-258-7399.

Email: rball@ket.org **Web Site:** <http://www.ket.org>

Technical Facilities: Channel No. 48 (674-680 MHz). Authorized power: 54.8-kw max. visual. Antenna: 768-ft above av. terrain, 548-ft. above ground.

Latitude 37° 05' 22"
Longitude 86° 38' 05"

Note: Latitude and longitude coordinates shown are based on the North American Datum of 1927 (NAD 27) as currently required by the Mass Media Bureau of the FCC.

Ownership: Kentucky Authority for ETV.

Began Operation: Standard Definition. Station operating; no on-air date

Personnel:

Malcolm Wall, Executive Director.

Mike Clark, Program Operations Director.

Ron Griffen, Sales & Marketing Director.

Mark Holt, Chief Engineer.

Rick Melton, Studio Engineering Director.

Robert Ball, Transmission Systems Director.

Linda Hume, Business Affairs Director.

Craig Cornwell, Program Director.

Michelle Ripley, Director of Development.

Tona Barkley, Communications Director.

WKGB-TV Bowling Green Ch. 53

Licensee: Kentucky Authority for ETV, 600 Cooper Dr., Lexington, KY 40502-2296.

Studio: 600 Cooper Dr., Lexington, KY 40502.

Mailing Address: 600 Cooper Dr., Lexington, KY 40502-2296.

Phones: 859-258-7000; 800-432-0951. **Fax:** 859-258-7399.

Email: rball@ket.org **Web Site:** <http://www.ket.org>

Technical Facilities: Channel No. 53 (704-710 MHz). Authorized power: 676-kw max. & 562-kw horizontal visual, & 56.2-kw horizontal aural. Antenna: 810-ft above av. terrain, 594-ft. above ground, 1351-ft. above sea level.

Latitude 37° 05' 22"
Longitude 86° 38' 05"

Transmitter: U.S. 231, 2.8-mi. N of Hadley.

Digital Facilities: Channel No. 48 (674-680 MHz). Power: 54.8-kw max. visual. Antenna: 768-ft above av. terrain, 548-ft. above ground.

Latitude 37° 05' 22"
Longitude 86° 38' 05"

FCC Digital File Number:

BPEDT-20000215AAC. Granted: August 02, 2000.

Note: Latitude and longitude coordinates shown are based on the North American Datum of 1927 (NAD 27) as currently required by the Mass Media Bureau of the FCC.

Ownership: Kentucky Authority for ETV.

Began Operation: September 23, 1968.

Personnel:

Malcolm Wall, Executive Director.

Mike Clark, Program Operations Manager.

Ron Griffen, Sales & Marketing Director.

Mark Holt, Chief Engineer.

Rick Melton, Studio Engineering Director.

Robert Ball, Transmission Systems Director.

Linda Hume, Business Affairs Director.

Craig Cornwell, Program Director.

Michelle Ripley, Director of Development.

Tona Barkley, Communications Director.

WKYU-DT Bowling Green Ch. 18

Licensee: Western Kentucky U., One Big Red Way, Bowling Green, KY 42101.

Studio: One Big Red Way, Bowling Green, KY 42101.

Mailing Address: One Big Red Way, Bowling Green, KY 42101.

Phones: 270-745-2400; 800-599-2424. **Fax:** 270-745-2084.

Email: wkyutv@wku.edu **Web Site:** <http://www.wkyu.org>

Technical Facilities: Channel No. 18 (494-500 MHz). Authorized power: 61-kw max. visual. Antenna: 580-ft above av. terrain, 400-ft. above ground, 1140-ft. above sea level.

Latitude 37° 03' 49"
Longitude 86° 26' 07"

Note: Latitude and longitude coordinates shown are based on the North American Datum of 1927 (NAD 27) as currently required by the Mass Media Bureau of the FCC.

Ownership: Western Kentucky U.

Began Operation: Station operating; no on-air date

Personnel:

Linda Gerofsky, Station Manager.

Mark Niederkon, Operations Manager.

Jeff Martin, Chief Engineer.

Rita Isenberg, Business Manager.

Linda Oldham, Program Director.

David Brinkley, Promotion Director.

Terry J. Reagan, Development Director.

Dana Divine, Traffic Manager.

Jack A. Hines, Director of Educational Television.

WKYU-TV Bowling Green Ch. 24

Licensee: Western Kentucky U., One Big Red Way, Bowling Green, KY 42101.

Studio: One Big Red Way, Bowling Green, KY 42101.

Mailing Address: One Big Red Way, Bowling Green, KY 42101.

Phones: 270-745-2400; 800-599-2424 (inside KY). **Fax:** 270-745-2084.

Email: wkyutv@wku.edu **Web Site:** <http://www.wkyu.org>

Technical Facilities: Channel No. 24 (530-536 MHz). Authorized power: 398-kw max. visual, 20-kw aural. Antenna: 650-ft above av. terrain, 466-ft. above ground, 1207-ft. above sea level.

Latitude 37° 03' 49"
Longitude 86° 26' 07"

Digital Facilities: Channel No. 18 (494-500 MHz). Power: 61-kw max. visual. Antenna: 580-ft above av. terrain, 400-ft. above ground, 1140-ft. above sea level.

Latitude 37° 03' 49"
Longitude 86° 26' 07"

FCC Digital File Number:

BMPEDT-20030424ABI. Granted: May 08, 2003.

Note: Latitude and longitude coordinates shown are based on the North American Datum of 1927 (NAD 27) as currently required by the Mass Media Bureau of the FCC.

Satellite Earth Stations: Comark; Scientific-Atlanta C-band; Andrew, 4.6-meter C-band; Scientific-Atlanta, 6-meter Ku-band; Standard Communications, Scientific-Atlanta receivers.

Radio Station(s): WKYU-FM, 100-kw, 88.9 MHz, 721-ft.

Ownership: Western Kentucky U.

Began Operation: February 21, 1989.

Represented (legal): Leventhal, Senter & Lerman PLLC.

Personnel:

Linda Gerofsky, Station Manager.

Mark Niederkon, Operations Manager.

Jeff Martin, Chief Engineer.

Rita Isenberg, Business Manager.

Linda Oldham, Program Director.

David Brinkley, Promotion Director.

Terry Reagan, Development Director.

Dana Divine, Traffic Manager.

Jack A. Hines, Director of Educational Television.

WCVN-DT Covington Ch. 24

Licensee: Kentucky Authority for ETV, 600 Cooper Dr., Lexington, KY 40502-2296.

Studio: 600 Cooper Dr., Lexington, KY 40502-2296.

Mailing Address: 600 Cooper Dr., Lexington, KY 40502-2296.

Phones: 859-258-7000; 800-432-0951. **Fax:** 859-258-7399.

Email: rball@ket.org **Web Site:** <http://www.ket.org>

Technical Facilities: Channel No. 24 (530-536 MHz). Authorized power: 53.5-kw max. visual. Antenna: 384-ft above av. terrain, 269-ft. above ground, 1099-ft. above sea level.

Latitude 39° 01' 50"
Longitude 84° 30' 23"

Note: Latitude and longitude coordinates shown are based on the North American Datum of 1927 (NAD 27) as currently required by the Mass Media Bureau of the FCC.

Ownership: Kentucky Authority for ETV.

Began Operation: January 24, 2002. Standard Definition.

Personnel:

Malcolm Wall, Executive Director.

Mike Clark, Program Operations Director.

Ron Griffen, Sales & Marketing Director.

Mark Holt, Chief Engineer.

Rick Melton, Studio Engineering Director.

Robert Ball, Transmission Systems Director.

Linda Hume, Business Affairs Director.

Craig Cornwell, Program Director.

Michelle Ripley, Director of Development.

Tona Barkley, Communications Director.

WCVN-TV Covington Ch. 54

Licensee: Kentucky Authority for ETV, 600 Cooper Dr., Lexington, KY 40502-2296.

Studio: 600 Cooper Dr., Lexington, KY 40502.

Mailing Address: 600 Cooper Dr., Lexington, KY 40502-2296.

Phones: 859-258-7000; 800-432-0951. **Fax:** 859-258-7399.

Email: rball@ket.org **Web Site:** <http://www.ket.org>

Technical Facilities: Channel No. 54 (710-716 MHz). Authorized power: 162-kw max. visual, 16.2-kw aural. Antenna: 400-ft above av. terrain, 295-ft. above ground, 1125-ft. above sea level.

Latitude 39° 01' 50"
Longitude 84° 30' 23"

Transmitter: Tower View St., Taylor Mill, KY.

Kentucky — Public/ETV Stations

Digital Facilities: Channel No. 24 (530-536 MHz). Power: 53.5-kw max. visual. Antenna: 384-ft above av. terrain, 269-ft. above ground, 1099-ft. above sea level.

Latitude 39° 01' 50"
Longitude 84° 30' 23"

FCC Digital File Number:

BPEDT-20000217ABJ. Granted: August 02, 2000.

Note: Latitude and longitude coordinates shown are based on the North American Datum of 1927 (NAD 27) as currently required by the Mass Media Bureau of the FCC.

Ownership: Kentucky Authority for ETV.

Began Operation: September 8, 1969.

Personnel:

Malcolm Wall, Executive Director.
Mike Clark, Program Operations Director.
Ron Griffen, Sales & Marketing Director.
Mark Holt, Chief Engineer.
Rick Melton, Studio Engineering Director.
Robert Ball, Transmission Systems Director.
Linda Hume, Business Affairs Director.
Craig Cornwell, Program Director.
Michelle Ripley, Director of Development.
Tona Barkley, Communications Director.

WKZT-DT Elizabethtown Ch. 43

Licensee: Kentucky Authority for ETV, 600 Cooper Dr., Lexington, KY 40502-2296.

Studio: 600 Cooper Dr., Lexington, KY 40502-2296.

Mailing Address: 600 Cooper Dr., Lexington, KY 40502-2296.

Phones: 859-258-7000; 800-432-0951. **Fax:** 859-258-7399.

Email: rball@ket.org **Web Site:** <http://www.ket.org>

Technical Facilities: Channel No. 43 (644-650 MHz). Authorized power: 61-kw max. visual. Antenna: 584-ft above av. terrain, 571-ft. above ground, 1348-ft. above sea level.

Latitude 37° 40' 55"
Longitude 85° 50' 31"

Note: Latitude and longitude coordinates shown are based on the North American Datum of 1927 (NAD 27) as currently required by the Mass Media Bureau of the FCC.

Ownership: Kentucky Authority for ETV.

Began Operation: December 17, 2001. Standard Definition.

Personnel:

Malcolm Wall, Executive Director.
Mike Clark, Program Operations Director.
Ron Griffen, Sales & Marketing Director.
Mark Holt, Chief Engineer.
Rick Melton, Studio Engineering Director.
Robert Ball, Transmission Systems Director.

Linda Hume, Business Affairs Director.

Craig Cornwell, Program Director.

Michelle Ripley, Director of Development.

Tona Barkley, Communications Director.

WKZT-TV Elizabethtown Ch. 23

Licensee: Kentucky Authority for ETV, 600 Cooper Dr., Lexington, KY 40502-2296.

Studio: 600 Cooper Dr., Lexington, KY 40502-2296.

Mailing Address: 600 Cooper Dr., Lexington, KY 40502-2296.

Phones: 859-258-7000; 800-432-0951. **Fax:** 859-258-7399.

Email: rball@ket.org **Web Site:** <http://www.ket.org>

Technical Facilities: Channel No. 23 (524-530 MHz). Authorized power: 692-kw max. & 575-kw horizontal visual, 57.5-kw aural. Antenna: 650-ft above av. terrain, 673-ft. above ground, 1450-ft. above sea level.

Latitude 37° 40' 55"
Longitude 85° 50' 31"

Transmitter: Hawkins Dr., 1-mi. SE of Elizabethtown.

Digital Facilities: Channel No. 43 (644-650 MHz). Power: 61-kw max. visual. Antenna: 584-ft above av. terrain, 571-ft. above ground, 1348-ft. above sea level.

Latitude 37° 40' 55"
Longitude 85° 50' 31"

FCC Digital File Number: BPEDT-20000217ABR. Granted: August 02, 2000.

Note: Latitude and longitude coordinates shown are based on the North American Datum of 1927 (NAD 27) as currently required by the Mass Media Bureau of the FCC.

Ownership: Kentucky Authority for ETV.

Began Operation: September 23, 1968.

Personnel:

Malcolm Wall, Executive Director.
Mike Clark, Program Operations Director.
Ron Griffen, Sales & Marketing Director.
Mark Holt, Chief Engineer.
Rick Melton, Studio Engineering Director.
Robert Ball, Transmission Systems Director.
Linda Hume, Business Affairs Director.
Craig Cornwell, Program Director.
Michelle Ripley, Director of Development.
Tona Barkley, Communications Director.

WKHA Hazard Ch. 35

Licensee: Kentucky Authority for ETV, 600 Cooper Dr., Lexington, KY 40502-2296.

Studio: 600 Cooper Dr., Lexington, KY 40502.

Mailing Address: 600 Cooper Dr., Lexington, KY 40502-2296.

Phones: 859-258-7000; 800-432-0951. **Fax:** 859-258-7399.

Email: rball@ket.org **Web Site:** <http://www.ket.org>

Technical Facilities: Channel No. 35 (596-602 MHz). Authorized power: 646-kw max. & 417-kw horizontal visual, 129-kw & 83.2-kw horizontal aural. Antenna: 1260-ft above av. terrain, 581-ft. above ground, 2608-ft. above sea level.

Latitude 37° 11' 35"
Longitude 83° 11' 17"

Transmitter: Buffalo Knob, 3.6-mi. S of Hazard.

Digital Facilities: Channel No. 16 (482-488 MHz). Power: 53.2-kw max. visual. Antenna: 1211-ft above av. terrain, 528-ft. above ground, 2526-ft. above sea level.

Latitude 37° 11' 35"
Longitude 83° 11' 17"

FCC Digital File Number:

BPEDT-20000224AAO. Granted: August 02, 2000.

Note: Latitude and longitude coordinates shown are based on the North American Datum of 1927 (NAD 27) as currently required by the Mass Media Bureau of the FCC.

Ownership: Kentucky Authority for ETV.

Began Operation: December 16, 1968.

Personnel:

Malcolm Wall, Executive Director.
Mike Clark, Program Operations Director.
Ron Griffen, Sales & Marketing Director.
Mark Holt, Chief Engineer.
Rick Melton, Studio Engineering Director.
Robert Ball, Transmission Systems Director.
Linda Hume, Business Affairs Director.
Craig Cornwell, Program Director.
Michelle Ripley, Director of Development.
Tona Barkley, Communications Director.

WKHA-DT Hazard Ch. 16

Licensee: Kentucky Authority For ETV, 600 Cooper Dr., Lexington, KY 40502-2296.

Studio: 600 Cooper Dr., Lexington, KY 40502-2296.

Mailing Address: 600 Cooper Dr., Lexington, KY 40502-2296.

Phones: 859-258-7000; 800-432-0951. **Fax:** 859-258-7390.

Email: rball@ket.org **Web Site:** <http://www.ket.org>

Technical Facilities: Channel No. 16 (482-488 MHz). Authorized power: 53.2-kw max. visual. Antenna: 1211-ft above av. terrain, 528-ft. above ground, 2526-ft. above sea level.

Latitude 37° 11' 35"
Longitude 83° 11' 17"

Note: Latitude and longitude coordinates shown are based on the North American Datum of 1927 (NAD 27) as currently required by the Mass Media Bureau of the FCC.

Ownership: Kentucky Authority for ETV.

Began Operation: January 29, 2002. Station operating.

Personnel:

Malcolm Wall, Executive Director.
Mike Clark, Program Operations Director.
Ron Griffen, Sales & Marketing Director.
Mark Holt, Chief Engineer.
Rick Melton, Studio Engineering Director.
Robert Ball, Transmission Systems Director.
Linda Hume, Business Affairs Director.
Craig Cornwell, Program Director.
Michelle Ripley, Director of Development.
Tona Barkley, Communications Director.

WKLE Lexington Ch. 46

Licensee: Kentucky Authority for ETV, 600 Cooper Dr., Lexington, KY 40502-2296.

Studio: 600 Cooper Dr., Lexington, KY 40502.

Mailing Address: 600 Cooper Dr., Lexington, KY 40502-2296.

Phones: 859-258-7000; 800-432-0951. **Fax:** 859-258-7399.

Email: rball@ket.org **Web Site:** <http://www.ket.org>

Technical Facilities: Channel No. 46 (662-668 MHz). Authorized power: 1260-kw max. & 1050-kw horizontal visual, 105-kw aural. Antenna: 870-ft above av. terrain, 824-ft. above ground, 1739-ft. above sea level.

Latitude 37° 52' 45"
Longitude 84° 19' 33"

Transmitter: 0.4-mi. S of Clays Ferry, KY.

Digital Facilities: Channel No. 42 (638-644 MHz). Power: 48-kw max. visual. Antenna: 827-ft above av. terrain, 768-ft. above ground, 1683-ft. above sea level.

Latitude 37° 52' 45"
Longitude 84° 19' 33"

FCC Digital File Number:

BPEDT-20000217ABQ. Granted: August 02, 2000.

Note: Latitude and longitude coordinates shown are based on the North American Datum of 1927 (NAD 27) as currently required by the Mass Media Bureau of the FCC.

Satellite Earth Station: Harris; Andrew, 5.6-meter Ku-band.

Ownership: Kentucky Authority for ETV.

Began Operation: September 23, 1968.

Personnel:

Malcolm Wall, Executive Director.
Mike Clark, Program Operations Director.
Ron Griffen, Sales & Marketing Director.
Mark Holt, Chief Engineer.
Rick Melton, Studio Engineering Director.
Robert Ball, Transmission Systems Director.
Linda Hume, Business Affairs Director.

Craig Cornwell, Program Director.
Michelle Ripley, Director of Development.
Tona Barkley, Communications Director.

WKLE-DT Lexington Ch. 42

Licensee: Kentucky Authority for ETV, 600 Cooper Dr., Lexington, KY 40502-2296.

Studio: 600 Cooper Dr., Lexington, KY 40502-2296.

Mailing Address: 600 Cooper Dr., Lexington, KY 40502-2296.

Phones: 859-258-7000; 800-432-0951. **Fax:** 856-258-7399.

Email: rball@ket.org **Web Site:** <http://www.ket.org>

Technical Facilities: Channel No. 42 (638-644 MHz). Authorized power: 48-kw max. visual. Antenna: 827-ft above av. terrain, 768-ft. above ground, 1683-ft. above sea level.

Latitude 37° 52' 45"
Longitude 84° 19' 33"

Note: Latitude and longitude coordinates shown are based on the North American Datum of 1927 (NAD 27) as currently required by the Mass Media Bureau of the FCC.

Ownership: Kentucky Authority for ETV.

Began Operation: November 14, 2001. Standard Definition.

Personnel:

Malcolm Wall, Executive Director.
Mike Clark, Program Operations Director.
Ron Griffen, Sales & Marketing Director.
Mark Holt, Chief Engineer.
Rick Melton, Studio Engineering Director.
Robert Ball, Transmission Systems Director.
Linda Hume, Business Affairs Director.
Craig Cornwell, Program Director.
Michelle Ripley, Director of Development.
Tona Barkley, Communications Director.

WKMJ-DT Louisville Ch. 38

Licensee: Kentucky Authority for ETV, 600 Cooper Dr., Lexington, KY 40502.

Studio: 600 Cooper Dr., Lexington, KY 40502.

Mailing Address: 600 Cooper Dr., Lexington, KY 40502.

Phones: 859-258-7000; 800-432-0951. **Fax:** 859-258-7399.

Email: rball@ket.org **Web Site:** <http://www.ket.org>

Technical Facilities: Channel No. 38 (614-620 MHz). Authorized power: 61.6-kw max. visual. Antenna: 715-ft above av. terrain, 367-ft. above ground, 1345-ft. above sea level.

Latitude 38° 22' 01"
Longitude 85° 49' 54"

Note: Latitude and longitude coordinates shown are based on the North American Datum of 1927 (NAD 27) as currently required by the Mass Media Bureau of the FCC.

Ownership: Kentucky Authority for ETV.

Began Operation: Station operating; no on-air date

Personnel:

Malcolm Wall, Executive Director.
Mike Clark, Program Operations Director.
Ron Griffen, Sales & Marketing Director.
Mark Holt, Chief Engineer.
Rick Melton, Studio Engineering Director.
Robert Ball, Transmission Systems Director.
Linda Hume, Business Affairs Director.
Craig Cornwell, Program Director.
Michelle Ripley, Director of Development.
Tona Barkley, Communications Director.

WKMJ-TV Louisville Ch. 68

Licensee: Kentucky Authority for ETV, 600 Cooper Dr., Lexington, KY 40502-2296.

Studio: 600 Cooper Dr., Lexington, KY 40502.

Mailing Address: 600 Cooper Dr., Lexington, KY 40502-2296.

Phones: 859-258-7930; 800-432-0951. **Fax:** 859-258-7399.

Email: rball@ket.org **Web Site:** <http://www.ket.org>

Technical Facilities: Channel No. 68 (794-800 MHz). Authorized power: 1350-kw max. & 525-kw horizontal visual, 52.5-kw aural. Antenna: 820-ft above av. terrain, 550-ft. above ground, 1520-ft. above sea level.

Latitude 38° 22' 01"
Longitude 85° 49' 54"

Holds CP for change to 1360-kw max. visual, 823-ft above av. terrain, 479-ft. above ground, 1456-ft. above sea level; transmitter to Bald Knob, approx. 3.1-mi. N of New Albany, BMPET-971119KE.

Transmitter: Floyds Knob, New Albany.

Digital Facilities: Channel No. 38 (614-620 MHz). Power: 61.6-kw max. visual. Antenna: 715-ft above av. terrain, 367-ft. above ground, 1345-ft. above sea level.

Latitude 38° 22' 01"
Longitude 85° 49' 54"

FCC Digital File Number: BPEDT-20000217AAK. Granted: August 03, 2000.

Note: Latitude and longitude coordinates shown are based on the North American Datum of 1927 (NAD 27) as currently required by the Mass Media Bureau of the FCC.

Ownership: Kentucky Authority for ETV.

Began Operation: September 2, 1970.

Personnel:

Malcolm Wall, Executive Director.
Mike Clark, Program Operations Director.

Ron Griffen, Sales & Marketing Director.

Mark Holt, Chief Engineer.

Rick Melton, Studio Engineering Director.

Robert Ball, Transmission Systems Director.

Linda Hume, Business Affairs Director.

Craig Cornwell, Program Director.

Michelle Ripley, Director of Development.

Tona Barkley, Communications Director.

WKPC-DT Louisville Ch. 17

Licensee: Kentucky Authority for ETV, 600 Cooper Dr., Lexington, KY 40502.

Studio: 600 Cooper Dr., Lexington, KY 40502.

Mailing Address: 600 Cooper Dr., Lexington, KY 40502.

Phones: 859-258-7000; 800-432-0951. **Fax:** 859-258-7399.

Email: rball@ket.org **Web Site:** <http://www.ket.org>

Technical Facilities: Channel No. 17 (488-494 MHz). Authorized power: 60.3-kw max. visual. Antenna: 778-ft above av. terrain, 423-ft. above ground, 1401-ft. above sea level.

Latitude 38° 22' 01"
Longitude 85° 49' 54"

Transmitter: Bald Knob, 3.1-mi. N of New Albany on Bald Knob Rd.

Note: Latitude and longitude coordinates shown are based on the North American Datum of 1927 (NAD 27) as currently required by the Mass Media Bureau of the FCC.

Ownership: Kentucky Authority for ETV.

Began Operation: August 25, 1999.

Personnel:

Malcolm Wall, Executive Director.
Mike Clark, Program Operations Director.
Ron Griffen, Sales & Marketing Director.
Mark Holt, Chief Engineer.
Rick Melton, Studio Engineering Director.
Robert Ball, Transmission Systems Director.
Linda Hume, Business Affairs Director.
Craig Cornwell, Program Director.
Michelle Ripley, Director of Development.
Tona Barkley, Communications Director.

WKPC-TV Louisville Ch. 15

Licensee: Kentucky Authority for ETV, 600 Cooper Dr., Lexington, KY 40502-2296.

Studio: 600 Cooper Dr., Lexington, KY 40502.

Mailing Address: 600 Cooper Dr., Lexington, KY 40502-2296.

Phones: 859-258-7000; 800-432-0951. **Fax:** 859-258-7399.

Email: rball@ket.org **Web Site:** <http://www.ket.org>

Technical Facilities: Channel No. 15 (476-482 MHz). Authorized power: 589-kw max. visual. Antenna: 866-ft above av. terrain, 525-ft. above ground, 1499-ft. above sea level.

Latitude 38° 22' 01"
Longitude 85° 49' 54"

Transmitter: Bald Knob, 3.1-mi N of New Albany on Bald Knob Rd.

Digital Facilities: Channel No. 17 (488-494 MHz). Power: 60.3-kw max. visual. Antenna: 778-ft above av. terrain, 423-ft. above ground, 1401-ft. above sea level.

Latitude 38° 22' 01"
Longitude 85° 49' 54"

FCC Digital File Number: BPEDT-990308KE. Granted: April 09, 1999.

Note: Latitude and longitude coordinates shown are based on the North American Datum of 1927 (NAD 27) as currently required by the Mass Media Bureau of the FCC.

Ownership: Kentucky Authority for ETV.

Began Operation: September 8, 1958.

Represented (legal): Dow, Lohnes & Albertson PLLC.

Personnel:

Malcolm Wall, Executive Director.
Mike Clark, Program Operations Director.
Ron Griffen, Sales & Marketing Director.
Mark Holt, Chief Engineer.
Rick Melton, Studio Engineering Director.
Robert Ball, Transmission Systems Director.
Linda Hume, Business Affairs Director.
Craig Cornwell, Program Director.
Michelle Ripley, Director of Development.
Tona Barkley, Communications Director.

WKMA-DT Madisonville Ch. 42

Licensee: Kentucky Authority for ETV, 600 Cooper Dr., Lexington, KY 40502-2296.

Studio: 600 Cooper Dr., Lexington, KY 40502-2296.

Mailing Address: 600 Cooper Dr., Lexington, KY 40502-2296.

Phones: 859-258-7000; 800-432-0951. **Fax:** 859-258-7399.

Email: rball@ket.org **Web Site:** <http://www.ket.org>

Technical Facilities: Channel No. 42 (638-644 MHz). Authorized power: 55.1-kw max. visual. Antenna: 978-ft above av. terrain, 915-ft. above ground, 1467-ft. above sea level.

Latitude 37° 11' 21"
Longitude 87° 30' 49"

Note: Latitude and longitude coordinates shown are based on the North American Datum of 1927 (NAD 27) as currently required by the Mass Media Bureau of the FCC.

Ownership: Kentucky Authority for ETV.

Began Operation: Standard Definition. Station operating; no on-air date

Personnel:

- Malcolm Wall**, Executive Director.
- Mike Clark**, Program Operations Director.
- Ron Griffin**, Sales & Marketing Director.
- Mark Holt**, Chief Engineer.
- Rick Melton**, Studio Engineering Director.
- Robert Ball**, Transmission Systems Director.
- Linda Hume**, Business Affairs Director.
- Craig Cornwell**, Program Director.
- Michelle Ripley**, Director of Development.
- Tona Barkley**, Communications Director.

WKMA-TV
Madisonville
Ch. 35

Licensee: Kentucky Authority for ETV, 600 Cooper Dr., Lexington, KY 40502-2296.

Studio: 600 Cooper Dr., Lexington, KY 40502.

Mailing Address: 600 Cooper Dr., Lexington, KY 40502-2296.

Phones: 859-258-7000; 800-432-0951. **Fax:** 859-258-7399.

Email: rball@ket.org **Web Site:** http://www.ket.org

Technical Facilities: Channel No. 35 (596-602 MHz). Authorized power: 617-kw max. & 513-kw horizontal visual, 51.3-kw aural. Antenna: 1040-ft above av. terrain, 971-ft. above ground, 1522-ft. above sea level.

Latitude 37° 11' 21"
 Longitude 87° 30' 49"

Transmitter: 2.4-mi. E of St. Charles, Rte. 62, Madisonville.

Digital Facilities: Channel No. 42 (638-644 MHz). Power: 55.1-kw max. visual. Antenna: 978-ft above av. terrain, 915-ft. above ground, 1467-ft. above sea level.

Latitude 37° 11' 21"
 Longitude 87° 30' 49"

FCC Digital File Number: BPEDT-20000225ABC. Granted: August 02, 2000.

Note: Latitude and longitude coordinates shown are based on the North American Datum of 1927 (NAD 27) as currently required by the Mass Media Bureau of the FCC.

Ownership: Kentucky Authority for ETV.

Began Operation: August 23, 1968.

Personnel:

- Malcolm Wall**, Executive Director.
- Mike Clark**, Program Operations Director.
- Ron Griffen**, Sales & Marketing Director.
- Mark Holt**, Chief Engineer.
- Rick Melton**, Studio Engineering Director.
- Robert Ball**, Transmission Systems Director.
- Linda Hume**, Business Affairs Director.
- Craig Cornwell**, Program Director.
- Michelle Ripley**, Director of Development.
- Tona Barkley**, Communications Director.

WKMR
Morehead
Ch. 38

Licensee: Kentucky Authority for ETV, 600 Cooper Dr., Lexington, KY 40502-2296.

Studio: 600 Cooper Dr., Lexington, KY 40502-2296.

Mailing Address: 600 Cooper Dr., Lexington, KY 40502-2296.

Phones: 859-258-7000; 800-432-0951. **Fax:** 859-258-7399.

Email: rball@ket.org **Web Site:** http://www.ket.org

Technical Facilities: Channel No. 38 (614-620 MHz). Authorized power: 676-kw max. & 575-kw horizontal visual, 57.6-kw aural. Antenna: 961-ft above av. terrain, 574-ft. above ground, 1962-ft. above sea level.

Latitude 38° 10' 38"
 Longitude 83° 24' 17"

Transmitter: Near USDA Lookout Tower.

Digital Facilities: Channel No. 15 (476-482 MHz). Power: 51.4-kw max. visual. Antenna: 948-ft above av. terrain, 538-ft. above ground, 1926-ft. above sea level.

Latitude 38° 10' 38"
 Longitude 83° 24' 17"

FCC Digital File Number: BPEDT-20000225AAX. Granted: August 04, 2000.

Note: Latitude and longitude coordinates shown are based on the North American Datum of 1927 (NAD 27) as currently required by the Mass Media Bureau of the FCC.

Ownership: Kentucky Authority for ETV.

Began Operation: September 23, 1968.

Personnel:

- Malcolm Wall**, Executive Director.
- Mike Clark**, Program Operations Director.
- Ron Griffen**, Sales & Marketing Director.
- Mark Holt**, Chief Engineer.
- Rick Melton**, Studio Engineering Director.
- Robert Ball**, Transmission Systems Director.
- Linda Hume**, Business Affairs Director.
- Craig Cornwell**, Program Director.
- Michelle Ripley**, Director of Development.
- Tona Barkley**, Communications Director.

WKMR-DT
Morehead
Ch. 15

Licensee: Kentucky Authority for ETV, 600 Cooper Dr., Lexington, KY 40502.

Studio: 600 Cooper Dr., Lexington, KY 40502.

Mailing Address: 600 Cooper Dr., Lexington, KY 40502.

Phones: 859-258-7000; 800-432-0951. **Fax:** 859-258-7399.

Email: rball@ket.org **Web Site:** http://www.ket.org

Technical Facilities: Channel No. 15 (476-482 MHz). Authorized power: 51.4-kw max. visual. Antenna: 948-ft above av. terrain, 538-ft. above ground, 1926-ft. above sea level.

Latitude 38° 10' 38"
 Longitude 83° 24' 17"

Note: Latitude and longitude coordinates shown are based on the North American Datum of 1927 (NAD 27) as currently required by the Mass Media Bureau of the FCC.

Ownership: Kentucky Authority for ETV.

Began Operation: January 24, 2002.

Personnel:

- Malcolm Wall**, Executive Director.
- Mike Clark**, Program Operations Director.
- Ron Griffen**, Sales & Marketing Director.
- Mark Holt**, Chief Engineer.
- Rick Melton**, Studio Engineering Director.
- Robert Ball**, Transmission Systems Director.
- Linda Hume**, Business Affairs Director.
- Craig Cornwell**, Program Director.
- Michelle Ripley**, Director of Development.
- Tona Barkley**, Communications Director.

WKMU
Murray
Ch. 21

Licensee: Kentucky Authority for ETV, 600 Cooper Dr., Lexington, KY 40502-2296.

Studio: 600 Cooper Dr., Lexington, KY 40502.

Mailing Address: 600 Cooper Dr., Lexington, KY 40502-2296.

Phones: 859-258-7000; 800-432-0951. **Fax:** 859-258-7399.

Email: rball@ket.org **Web Site:** http://www.ket.org

Technical Facilities: Channel No. 21 (512-518 MHz). Authorized power: 692-kw max. & 575-kw horizontal visual, 138-kw & 57.5-kw horizontal aural. Antenna: 659-ft above av. terrain, 653-ft. above ground, 1184-ft. above sea level.

Latitude 36° 41' 33"
 Longitude 88° 32' 10"

Transmitter: 1.67-mi. NNW of Farmington, KY.

Digital Facilities: Channel No. 36 (602-608 MHz). Power: 56.9-kw max. visual. Antenna: 614-ft above av. terrain, 581-ft. above ground, 1109-ft. above sea level.

Latitude 36° 41' 34"
 Longitude 88° 32' 11"

FCC Digital File Number: BPEDT-20000225ABB. Granted: August 02, 2000.

Note: Latitude and longitude coordinates shown are based on the North American Datum of 1927 (NAD 27) as currently required by the Mass Media Bureau of the FCC.

Ownership: Kentucky Authority for ETV.

Began Operation: October 9, 1968.

Personnel:

- Malcolm Wall**, Executive Director.
- Mike Clark**, Program Operations Director.
- Ron Griffen**, Sales & Marketing Director.
- Mark Holt**, Chief Engineer.
- Rick Melton**, Studio Engineering Director.
- Robert Ball**, Transmission Systems Director.
- Linda Hume**, Business Affairs Director.
- Craig Cornwell**, Program Director.
- Michelle Ripley**, Director of Development.
- Tona Barkley**, Communications Director.

WKMU-DT
Murray
Ch. 36

Licensee: Kentucky Authority for ETV, 600 Cooper Dr., Lexington, KY 40502-2296.

Studio: 600 Cooper Dr., Lexington, KY 40502-2296.

Mailing Address: 600 Cooper Dr., Lexington, KY 40502-2296.

Phones: 859-258-7000; 800-432-0951. **Fax:** 859-258-7399.

Email: rball@ket.org **Web Site:** http://www.ket.org

Technical Facilities: Channel No. 36 (602-608 MHz). Authorized power: 56.9-kw max. visual. Antenna: 614-ft above av. terrain, 581-ft. above ground, 1109-ft. above sea level.

Latitude 36° 41' 34"
 Longitude 88° 32' 11"

Note: Latitude and longitude coordinates shown are based on the North American Datum of 1927 (NAD 27) as currently required by the Mass Media Bureau of the FCC.

Ownership: Kentucky Authority for ETV.

Began Operation: February 21, 2002. Standard Definition.

Personnel:

- Malcolm Wall**, Executive Director.
- Mike Clark**, Program Operations Director.
- Ron Griffen**, Sales & Marketing Manager.
- Mark Holt**, Chief Engineer.
- Rick Melton**, Studio Engineering Director.
- Robert Ball**, Transmission Systems Director.
- Linda Hume**, Business Affairs Director.
- Craig Cornwell**, Program Director.
- Michelle Ripley**, Director of Development.
- Tona Barkley**, Communications Director.

WKOH
Owensboro
Ch. 31

Licensee: Kentucky Authority for ETV, 600 Cooper Dr., Lexington, KY 40502-2296.

Studio: 600 Cooper Dr., Lexington, KY 40502.

Mailing Address: 600 Cooper Dr., Lexington, KY 40502-2296.

Phones: 859-258-7000; 800-432-0951. **Fax:** 859-258-7399.

Email: rball@ket.org **Web Site:** http://www.ket.org

Technical Facilities: Channel No. 31 (572-578 MHz). Authorized power: 708-kw max. & 617-kw horizontal visual, 61.7-kw & 55-kw horizontal aural. Antenna: 460-ft above av. terrain, 470-ft. above ground, 846-ft. above sea level.

Latitude 37° 51' 07"
Longitude 87° 19' 44"

Transmitter: Off U.S. Hwy. 60, 2-mi. E of Reed, 12-mi. NE of center of Owensboro.

Digital Facilities: Channel No. 30 (566-572 MHz). Power: 63.3-kw max. visual. Antenna: 407-ft above av. terrain, 420-ft. above ground, 794-ft. above sea level.

Latitude 37° 51' 07"
Longitude 87° 19' 44"

FCC Digital File Number: BPEDT-20000302AAH. Granted: August 02, 2000.

Note: Latitude and longitude coordinates shown are based on the North American Datum of 1927 (NAD 27) as currently required by the Mass Media Bureau of the FCC.

Ownership: Kentucky Authority for ETV.

Began Operation: August 30, 1979.

Personnel:

Malcolm Wall, Executive Director.
Mike Clark, Program Operations Director.
Ron Griffen, Sales & Marketing Director.
Mark Holt, Chief Engineer.
Rick Melton, Studio Engineering Director.
Robert Ball, Transmission Systems Director.
Linda Hume, Business Affairs Director.
Craig Cornwell, Program Director.
Michelle Ripley, Director of Development.
Tona Barkley, Communications Director.

WKOH-DT Owensboro Ch. 30

Licensee: Kentucky Authority for ETV, 600 Cooper Dr., Lexington, KY 40502-2296.

Studio: 600 Cooper Dr., Lexington, KY 40502-2296.

Mailing Address: 600 Cooper Dr., Lexington, KY 40502-2296.

Phones: 859-258-7000; 800-432-0951. **Fax:** 859-258-7399.

Email: rball@ket.org **Web Site:** http://www.ket.org

Technical Facilities: Channel No. 30 (566-572 MHz). Authorized power: 63.3-kw max. visual. Antenna: 407-ft above av. terrain, 420-ft. above ground, 794-ft. above sea level.

Latitude 37° 51' 07"
Longitude 87° 19' 44"

Note: Latitude and longitude coordinates shown are based on the North American Datum of 1927 (NAD 27) as currently required by the Mass Media Bureau of the FCC.

Ownership: Kentucky Authority for ETV.

Began Operation: February 12, 2002. Standard Definition.

Personnel:

Malcolm Wall, Executive Director.
Mike Clark, Program Operations Director.
Ron Griffen, Sales & Marketing Director.
Mark Holt, Chief Engineer.
Rick Melton, Studio Engineering Director.
Robert Ball, Transmission Systems Director.
Linda Hume, Business Affairs Director.
Craig Cornwell, Program Director.
Michelle Ripley, Director of Development.
Tona Barkley, Communications Director.

WKON Owenton Ch. 52

Licensee: Kentucky Authority for ETV, 600 Cooper Dr., Lexington, KY 40502-2296.

Studio: 600 Cooper Dr., Lexington, KY 40502.

Mailing Address: 600 Cooper Dr., Lexington, KY 40502-2296.

Phones: 859-258-7000; 800-432-0951. **Fax:** 859-258-7399.

Email: rball@ket.org **Web Site:** http://www.ket.org

Technical Facilities: Channel No. 52 (698-704 MHz). Authorized power: 676-kw max. & 562-kw horizontal visual, 138-kw & 56.2-kw horizontal aural. Antenna: 709-ft above av. terrain, 571-ft. above ground, 1529-ft. above sea level.

Latitude 38° 31' 31"
Longitude 84° 48' 39"

Transmitter: Owen County High School.

Digital Facilities: Channel No. 44 (650-656 MHz). Power: 49.7-kw max. visual. Antenna: 702-ft above av. terrain, 531-ft. above ground, 1489-ft. above sea level.

Latitude 38° 31' 31"
Longitude 84° 48' 39"

FCC Digital File Number: BPEDT-20000302AAI. Granted: August 03, 2000.

Note: Latitude and longitude coordinates shown are based on the North American Datum of 1927 (NAD 27) as currently required by the Mass Media Bureau of the FCC.

Ownership: Kentucky Authority for ETV.

Began Operation: September 23, 1968.

Personnel:

Malcolm Wall, Executive Director.
Mike Clark, Program Operations Director.
Ron Griffen, Sales & Marketing Director.
Mark Holt, Chief Engineer.
Rick Melton, Studio Engineering Director.
Robert Ball, Transmission Systems Director.
Linda Hume, Business Affairs Director.
Craig Cornwell, Program Director.
Michelle Ripley, Director of Development.
Tona Barkley, Communications Director.

WKON-DT Owenton Ch. 44

Licensee: Kentucky Authority for ETV, 600 Cooper Dr., Lexington, KY 40502.

Studio: 600 Cooper Dr., Lexington, KY 40502.

Mailing Address: 600 Cooper Dr., Lexington, KY 40502.

Phones: 859-258-7000; 800-432-0951. **Fax:** 859-258-7399.

Email: rball@ket.org **Web Site:** http://www.ket.org

Technical Facilities: Channel No. 44 (650-656 MHz). Authorized power: 49.7-kw max. visual. Antenna: 702-ft above av. terrain, 531-ft. above ground, 1489-ft. above sea level.

Latitude 38° 31' 31"
Longitude 84° 48' 39"

Note: Latitude and longitude coordinates shown are based on the North American Datum of 1927 (NAD 27) as currently required by the Mass Media Bureau of the FCC.

Ownership: Kentucky Authority for ETV.

Began Operation: Standard Definition. Station operating; no on-air date

Personnel:

Malcolm Wall, Executive Director.
Mike Clark, Program Operations Director.
Ron Griffen, Sales & Marketing Director.
Mark Holt, Chief Engineer.
Rick Melton, Studio Engineering Director.
Robert Ball, Transmission Systems Director.
Linda Hume, Business Affairs Director.
Craig Cornwell, Program Director.
Michelle Ripley, Director of Development.
Tona Barkley, Communications Director.

WKPD Paducah Ch. 29

Licensee: Kentucky Authority for ETV, 600 Cooper Dr., Lexington, KY 40502-2296.

Studio: 600 Cooper Dr., Lexington, KY 40502.

Mailing Address: 600 Cooper Dr., Lexington, KY 40502-2296.

Phones: 859-258-7000; 800-432-0951. **Fax:** 859-258-7399.

Email: rball@ket.org **Web Site:** http://www.ket.org

Technical Facilities: Channel No. 29 (560-566 MHz). Authorized power: 145-kw max. & 132-kw horizontal visual, & 14.5-kw horizontal aural. Antenna: 499-ft above av. terrain, 509-ft. above ground, 879-ft. above sea level.

Latitude 37° 05' 38"
Longitude 88° 40' 19"

Transmitter: Coleman Rd., near Cecil, 2-mi. NE of Paducah.

Digital Facilities: Channel No. 41 (632-638 MHz). Power: 55.7-kw max. visual. Antenna: 469-ft above av. terrain, 472-ft. above ground, 843-ft. above sea level.

Latitude 37° 05' 39"
Longitude 88° 40' 20"

FCC Digital File Number: BPEDT-20000302AAG. Granted: August 02, 2000.

Note: Latitude and longitude coordinates shown are based on the North American Datum of 1927 (NAD 27) as currently required by the Mass Media Bureau of the FCC.

Ownership: Kentucky Authority for ETV.

Began Operation: May 31, 1971.

Personnel:

Malcolm Wall, Executive Director.
Mike Clark, Program Operations Director.
Ron Griffen, Sales & Marketing Director.
Mark Holt, Chief Engineer.
Rick Melton, Studio Engineering Director.
Robert Ball, Transmission Systems Director.
Linda Hume, Business Affairs Director.
Craig Cornwell, Program Director.
Michelle Ripley, Director of Development.
Tona Barkley, Communications Director.

WKPD-DT Paducah Ch. 41

Licensee: Kentucky Authority for ETV, 600 Cooper Dr., Lexington, KY 40502-2296.

Studio: 600 Cooper Dr., Lexington, KY 40502-2296.

Mailing Address: 600 Cooper Dr., Lexington, KY 40502-2296.

Phones: 859-258-7000; 800-432-0951. **Fax:** 859-258-7399.

Email: rball@ket.org **Web Site:** http://www.ket.org

Technical Facilities: Channel No. 41 (632-638 MHz). Authorized power: 55.7-kw max. visual. Antenna: 469-ft above av. terrain, 472-ft. above ground, 843-ft. above sea level.

Latitude 37° 05' 39"
Longitude 88° 40' 20"

Note: Latitude and longitude coordinates shown are based on the North American Datum of 1927 (NAD 27) as currently required by the Mass Media Bureau of the FCC.

Ownership: Kentucky Authority for ETV.

Began Operation: February 21, 2002. Standard Definition.

Personnel:

Malcolm Wall, Executive Director.
Mike Clark, Program Operations Director.
Ron Griffen, Sales & Marketing Director.
Mark Holt, Chief Engineer.
Rick Melton, Studio Engineering Director.
Robert Ball, Transmission Systems Director.
Linda Hume, Business Affairs Director.

Kentucky — Public/ETV Stations

Craig Cornwell, Program Director.
Michelle Ripley, Director of Development.
Tona Barkley, Communications Director.

WKPI-DT Pikeville Ch. 24

Licensee: Kentucky Authority for ETV, 600 Cooper Dr., Lexington, KY 40502-2296.

Studio: 600 Cooper Dr., Lexington, KY 40502-2296.

Mailing Address: 600 Cooper Dr., Lexington, KY 40502-2296.

Phones: 859-258-7000; 800-432-0951. **Fax:** 859-258-7399.

Email: rball@ket.org **Web Site:** http://www.ket.org

Technical Facilities: Channel No. 24 (530-536 MHz). Authorized power: 50.4-kw max. visual, aural. Antenna: 1388-ft above av. terrain, 85-ft. above ground, 2920-ft. above sea level.

Latitude 37° 17' 06"
Longitude 82° 31' 28"

Note: Latitude and longitude coordinates shown are based on the North American Datum of 1927 (NAD 27) as currently required by the Mass Media Bureau of the FCC.

Ownership: Kentucky Authority for ETV.

Began Operation: Station operating; no on-air date

Personnel:

Malcolm Wall, Executive Director.
Mike Clark, Program Operations Director.
Ron Griffen, Sales & Marketing Director.
Mark Holt, Chief Engineer.
Rick Melton, Studio Engineering Director.
Robert Ball, Transmission Systems Director.
Craig Cornwell, Program Director.
Michelle Ripley, Director of Development.
Tona Barkley, Communications Director.

WKPI-TV Pikeville Ch. 22

Licensee: Kentucky Authority for ETV, 600 Cooper Dr., Lexington, KY 40502-2296.

Studio: 600 Cooper Dr., Lexington, KY 40502.

Mailing Address: 600 Cooper Dr., Lexington, KY 40502-2296.

Phones: 859-258-7000; 800-432-0951. **Fax:** 859-258-7399.

Email: rball@ket.org **Web Site:** http://www.ket.org

Technical Facilities: Channel No. 22 (518-524 MHz). Authorized power: 1320-kw max. & 468-kw horizontal visual, 264-kw & 46.8-kw horizontal aural. Antenna: 1410-ft above av. terrain, 108-ft. above ground, 2943-ft. above sea level.

Latitude 37° 17' 06"
Longitude 82° 31' 28"

Transmitter: Flatwoods Mountain, 5.5-mi. from State Rte. 197.

Digital Facilities: Channel No. 24 (530-536 MHz). Power: 50.4-kw max. visual, aural. Antenna: 1388-ft above av. terrain, 85-ft. above ground, 2920-ft. above sea level.

Latitude 37° 17' 06"
Longitude 82° 31' 28"

FCC Digital File Number: BPEDT-20000323ABJ. Granted: August 02, 2000.

Note: Latitude and longitude coordinates shown are based on the North American Datum of 1927 (NAD 27) as currently required by the Mass Media Bureau of the FCC.

Ownership: Kentucky Authority for ETV.

Began Operation: January 13, 1969.

Personnel:

Malcolm Wall, Executive Director.
Mike Clark, Program Operations Director.
Ron Griffen, Sales & Marketing Director.
Mark Holt, Chief Engineer.
Rick Melton, Studio Engineering Director.
Robert Ball, Transmission Systems Director.
Linda Hume, Business Affairs Director.
Craig Cornwell, Program Director.
Michelle Ripley, Director of Development.
Tona Barkley, Communications Director.

WKSO-DT Somerset Ch. 14

Licensee: Kentucky Authority for ETV, 600 Cooper Dr., Lexington, KY 40502-2296.

Studio: 600 Cooper Dr., Lexington, KY 40502.

Mailing Address: 600 Cooper Dr., Lexington, KY 40502-2296.

Phones: 859-258-7000; 800-432-0951. **Fax:** 859-258-7399.

Email: rball@ket.org **Web Site:** http://www.ket.org

Technical Facilities: Channel No. 14 (470-476 MHz). Authorized power: 53.3-kw max. visual. Antenna: 1407-ft above av. terrain, 906-ft. above ground, 2431-ft. above sea level.

Latitude 37° 10' 03"
Longitude 84° 49' 30"

Note: Latitude and longitude coordinates shown are based on the North American Datum of 1927 (NAD 27) as currently required by the Mass Media Bureau of the FCC.

Ownership: Kentucky Authority for ETV.

Began Operation: Station operating; no on-air date

Personnel:

Malcolm Wall, Executive Director.
Mike Clark, Program Operations Director.
Ron Griffen, Sales & Marketing Director.
Mark Holt, Chief Engineer.
Rick Melton, Studio Engineering Director.

Robert Ball, Transmission Systems Director.

Linda Hume, Business Affairs Director.

Craig Cornwell, Program Director.

Michelle Ripley, Director of Development.

Tona Barkley, Communications Director.

WKSO-TV Somerset Ch. 29

Licensee: Kentucky Authority for ETV, 600 Cooper Dr., Lexington, KY 40502-2296.

Studio: 600 Cooper Dr., Lexington, KY 40502.

Mailing Address: 600 Cooper Dr., Lexington, KY 40502-2296.

Phones: 859-258-7000; 800-432-0951. **Fax:** 859-258-7399.

Email: rball@ket.org **Web Site:** http://www.ket.org

Technical Facilities: Channel No. 29 (560-566 MHz). Authorized power: 589-kw max. & 380-kw horizontal visual, 38.0-kw aural. Antenna: 1460-ft above av. terrain, 978-ft. above ground, 2503-ft. above sea level.

Latitude 37° 10' 03"
Longitude 84° 49' 30"

Transmitter: Dye Knob, Rte. 837, near Somerset.

Digital Facilities: Channel No. 14 (470-476 MHz). Power: 53.3-kw max. visual. Antenna: 1407-ft above av. terrain, 906-ft. above ground, 2431-ft. above sea level.

Latitude 37° 10' 03"
Longitude 84° 49' 30"

FCC Digital File Number: BPEDT-20000308AAX. Granted: August 03, 2000.

Note: Latitude and longitude coordinates shown are based on the North American Datum of 1927 (NAD 27) as currently required by the Mass Media Bureau of the FCC.

Ownership: Kentucky Authority for ETV.

Began Operation: September 23, 1968.

Personnel:

Malcolm Wall, Executive Director.
Mike Clark, Program Operations Director.
Ron Griffen, Sales & Marketing Director.
Mark Holt, Chief Engineer.
Rick Melton, Studio Engineering Director.
Robert Ball, Transmission Systems Director.
Linda Hume, Business Affairs Director.
Craig Cornwell, Program Director.
Michelle Ripley, Director of Development.
Tona Barkley, Communications Director.

Studio: 7733 Perkins Rd., Baton Rouge, LA 70810.

Mailing Address: 7733 Perkins Rd., Baton Rouge, LA 70810.

Phones: 225-767-5660; 989-774-3105. **Fax:** 225-767-4299.

Email: frankkleinpeter@lpb.org **Web Site:** http://www.lpb.org

Technical Facilities: Channel No. 26 (542-548 MHz). Authorized power: 76-kw max. visual, aural. Antenna: 1355-ft above av. terrain, 1299-ft. above ground, 1519-ft. above sea level.

Latitude 31° 33' 56"
Longitude 92° 32' 50"

Note: Latitude and longitude coordinates shown are based on the North American Datum of 1927 (NAD 27) as currently required by the Mass Media Bureau of the FCC.

Ownership: Louisiana ETV Authority.

Began Operation: September 1, 2004.

Represented (engineering): Denny & Associates PC.

Represented (legal): Schwartz, Woods & Miller.

Personnel:

Beth Courtney, President & Chief Executive Officer.
C. C. Copeland, Operations Manager.
Tonja Normand, Operations & Member Services Director.
Frank Kleinpeter, Chief Engineer.
Jennifer Howze, Program Director.
Bob Neese, Promotions Manager.
Lisa Stansbury, Development Director.
Clay Fourier, Productions Supervisor.
Dorothy Efferson, Human Resources Director.
Terri Crocket, Special Events & Volunteer Services Manager.
John Tarver, Business Services Director.
Ellen Wydra, Educational Services Director.

KLPA-TV Alexandria Ch. 25

Licensee: Louisiana ETV Authority, 7860 Anselmo Lane, Baton Rouge, LA 70810.

Studio: 7733 Perkins Rd., Baton Rouge, LA 70810.

Mailing Address: 7733 Perkins Rd., Baton Rouge, LA 70810.

Phones: 225-767-5660; 989-774-3105. **Fax:** 225-767-4299.

Email: frankkleinpeter@lpb.org **Web Site:** http://www.lpb.org

Technical Facilities: Channel No. 25 (536-542 MHz). Authorized power: 2040-kw max. & 692-kw horizontal visual, 204-kw & 69.2-kw horizontal aural. Antenna: 1360-ft above av. terrain, 1329-ft. above ground, 1549-ft. above sea level.

Latitude 31° 33' 56"
Longitude 92° 32' 50"

Louisiana

KLPA-DT Alexandria Ch. 26

Licensee: Louisiana ETV Authority, 7733 Perkins Rd., Baton Rouge, LA 70810.

Requests CP for change to 1690-kw max. visual, 1355-ft above av. terrain, 1299-ft. above ground, 1519-ft. above sea level lat. 31° 33' 56.40", long. 92° 32' 50.50"; BPET-20031124AMM.

Digital Facilities: Channel No. 26 (542-548 MHz). Power: 76-kw max. visual, aural. Antenna: 1355-ft above av. terrain, 1299-ft. above ground, 1519-ft. above sea level.

Latitude 31° 33' 56"
Longitude 92° 32' 50"

FCC Digital File Number:

BPEDT-20031124AMJ. Granted: December 03, 2003.

Note: Latitude and longitude coordinates shown are based on the North American Datum of 1927 (NAD 27) as currently required by the Mass Media Bureau of the FCC.

News Service: AP.

Ownership: Louisiana ETV Authority.

Began Operation: July 1, 1983.

Represented (engineering): Denny & Associates PC.

Represented (legal): Schwartz, Woods & Miller.

Personnel:

Beth Courtney, President & Chief Executive Officer.

C. C. Copeland, Operations Manager.

Tonja Normand, Operations & Member Services Director.

Frank Kleinpeter, Chief Engineer.

Jennifer Howze, Program Director.

Bob Neese, Promotions Manager.

Lisa Stansbury, Development Director.

Clay Fourier, Productions Supervisor.

Dorothy Efferson, Human Resources Director.

Terri Crocket, Special Events & Volunteer Services Manager.

John Tarver, Business Services Director.

Ellen Wydra, Educational Services Director.

WLPB-DT

Baton Rouge

Ch. 25

Licensee: Louisiana ETV Authority, 7733 Perkins Rd., Baton Rouge, LA 70810.

Studio: 7733 Perkins Rd., Baton Rouge, LA 70810.

Mailing Address: 7733 Perkins Rd., Baton Rouge, LA 70810.

Phone: 225-767-5660. **Fax:** 225-767-4299.

Email: frankkleinpeter@lpb.org **Web Site:** http://www.lpb.org

Technical Facilities: Channel No. 25 (536-542 MHz). Authorized power: 200-kw max. visual. Antenna: 968-ft above av. terrain, 968-ft. above ground, 988-ft. above sea level.

Latitude 30° 22' 22"
Longitude 91° 12' 16"

Transmitter: In Section 46, T85, R1W, 1.3-mi. E of River Rd., East Baton Rouge Parish.

Note: Latitude and longitude coordinates shown are based on the North American Datum of 1927 (NAD 27) as currently required by the Mass Media Bureau of the FCC.

Ownership: Louisiana ETV Authority.

Began Operation: September 26, 2000.

Represented (engineering): Denny & Associates PC.

Represented (legal): Schwartz, Woods & Miller.

Personnel:

Beth Courtney, President & Chief Executive Officer.

C. C. Copeland, Operations Manager.

Tonja Normand, Operations & Member Services Director.

Frank Kleinpeter, Chief Engineer.

Jennifer Howze, Program Director.

Bob Neese, Promotions Manager.

Lisa Stansbury, Development Director.

Clay Fourier, Productions Supervisor.

Dorothy Efferson, Human Resources Director.

Terri Crocket, Special Events & Volunteer Services Coordinator.

John Tarver, Business Services Director.

Ellen Wydra, Educational Services Director.

WLPB-TV

Baton Rouge

Ch. 27

Licensee: Louisiana ETV Authority, 7733 Perkins Rd., Baton Rouge, LA 70810.

Studio: 7733 Perkins Rd., Baton Rouge, LA 70810.

Mailing Address: 7733 Perkins Rd., Baton Rouge, LA 70810.

Phone: 225-767-5660. **Fax:** 225-767-4299.

Email: frankkleinpeter@lpb.org **Web Site:** http://www.lpb.org

Technical Facilities: Channel No. 27 (548-554 MHz). Authorized power: 2570-kw max. visual, 257-kw aural. Antenna: 994-ft above av. terrain, 1030-ft. above ground, 1050-ft. above sea level.

Latitude 30° 22' 22"
Longitude 91° 12' 16"

Transmitter: 1.35-mi. E of River Rd., Baton Rouge.

Digital Facilities: Channel No. 25 (536-542 MHz). Power: 200-kw max. visual. Antenna: 968-ft above av. terrain, 968-ft. above ground, 988-ft. above sea level.

Latitude 30° 22' 22"
Longitude 91° 12' 16"

FCC Digital File Number: BPEDT-20040210AAL. Granted: March 11, 2004.

Note: Latitude and longitude coordinates shown are based on the North American Datum of 1927 (NAD 27) as currently required by the Mass Media Bureau of the FCC.

Multichannel TV Sound: Stereo only.

Satellite Earth Stations: Harris; Miralite, 3.7-meter Ku-band; Scientific-Atlanta, 7-meter Ku-band; Vertex, 8.1-meter Ku-band; Andrew, 10-meter C-band; Standard Communications, Scientific-Atlanta, Chapparral receivers.

News Service: AP.

Ownership: Louisiana ETV Authority.

Began Operation: September 6, 1975.

Represented (legal): Schwartz, Woods & Miller.

Represented (engineering): Denny & Associates PC.

Personnel:

Beth Courtney, President & Chief Executive Officer.

C. C. Copeland, Operations Manager.

Tonja Normand, Operations & Member Services Director.

Frank Kleinpeter, Chief Engineer.

Jennifer Howze, Program Director.

Bob Neese, Promotions Manager.

Lisa Stansbury, Development Director.

Clay Fourier, Production Supervisor.

Dorothy Efferson, Human Resources Director.

Terri Crocket, Special Events & Volunteer Services Manager.

John Tarver, Business Services Director.

Ellen Wydra, Educational Services Director.

KLPB-DT

Lafayette

Ch. 23

Licensee: Louisiana ETV Authority, 7733 Perkins Rd., Baton Rouge, LA 70810.

Studio: 7733 Perkins Rd., Baton Rouge, LA 70810.

Mailing Address: 7733 Perkins Rd., Baton Rouge, LA 70810.

Phones: 225-767-5660; 989-774-3105. **Fax:** 225-767-4299.

Email: frankkleinpeter@lpb.org **Web Site:** http://www.klpb.org

Technical Facilities: Channel No. 23 (524-530 MHz). Authorized power: 50-kw max. visual. Antenna: 1520-ft above av. terrain, 1526-ft. above ground, 1552-ft. above sea level.

Latitude 30° 19' 19.3"
Longitude 92° 16' 58.5"

Note: Latitude and longitude coordinates shown are based on the North American Datum of 1927 (NAD 27) as currently required by the Mass Media Bureau of the FCC.

Ownership: Louisiana ETV Authority.

Began Operation: Station operating; no on-air date

Represented (engineering): Denny & Associates PC.

Represented (legal): Schwartz, Woods & Miller.

Personnel:

Beth Courtney, President & Chief Executive Officer.

C. C. Copeland, Operations Manager.

Tonja Normand, Operations & Member Services Director.

Frank Kleinpeter, Chief Engineer.

Jennifer Howze, Program Director.

Bob Neese, Promotion Manager.

Lisa Stansbury, Development Director.

Clay Fourier, Production Supervisor.

Dorothy Efferson, Human Resources Director.

Terri Crocket, Special Events & Volunteer Services Manager.

John Tarver, Business Services Director.

Ellen Wydra, Educational Services Director.

KLPB-TV

Lafayette

Ch. 24

Licensee: Louisiana ETV Authority, 7860 Anselmo Lane, Baton Rouge, LA 70810.

Studio: 7733 Perkins Rd., Baton Rouge, LA 70810.

Mailing Address: 7733 Perkins Rd., Baton Rouge, LA 70810.

Phones: 225-767-5660; 989-774-3105. **Fax:** 225-769-4299.

Email: frankkleinpeter@lpb.org **Web Site:** http://www.lpb.org

Technical Facilities: Channel No. 24 (530-536 MHz). Authorized power: 2140-kw max. & 724-kw horizontal visual, 214-kw & 72.4-kw horizontal aural. Antenna: 1190-ft above av. terrain, 1225-ft. above ground, 1230-ft. above sea level.

Latitude 30° 02' 38"
Longitude 92° 22' 14"

Transmitter: 5.8-mi. NW of Kaplan, LA.

Digital Facilities: Channel No. 23 (524-530 MHz). Power: 50-kw max. visual. Antenna: 1520-ft above av. terrain, 1526-ft. above ground, 1552-ft. above sea level.

Latitude 30° 19' 19.3"
Longitude 92° 16' 58.5"

FCC Digital File Number:

BPEDT-20000421AAJ. Granted: October 12, 2000.

Note: Latitude and longitude coordinates shown are based on the North American Datum of 1927 (NAD 27) as currently required by the Mass Media Bureau of the FCC.

News Service: AP.

Ownership: Louisiana ETV Authority.

Began Operation: May 13, 1981.

Represented (engineering): Denny & Associates PC.

Represented (legal): Schwartz, Woods & Miller.

Personnel:

Beth Courtney, President & Chief Executive Officer.

C. C. Copeland, Operations Manager.

Tonja Normand, Operations & Member Services Director.

Frank Kleinpeter, Chief Engineer.

Jennifer Howze, Program Director.

Bob Neese, Promotions Manager.

Lisa Stansbury, Development Director.

Clay Fourier, Productions Supervisor.
Dorothy Efferson, Human Resources Director.
Terri Crocket, Special Events & Volunteer Services Manager.
John Tarver, Business Services Director.
Ellen Wydra, Educational Services Director.

KLTL-DT
Lake Charles
Ch. 20

Licensee: Louisiana ETV Authority, 7733 Perkins Rd., Baton Rouge, LA 70810.

Studio: 7733 Perkins Rd., Baton Rouge, LA 70810.

Mailing Address: 7733 Perkins Rd., Baton Rouge, LA 70810.

Phones: 225-767-5660; 989-774-3105. **Fax:** 225-767-4299.

Email: frankkleinpeter@lpb.org **Web Site:** http://www.lpb.org

Technical Facilities: Channel No. 20 (506-512 MHz). Authorized power: 55-kw max. visual. Antenna: 981-ft above av. terrain, 978-ft. above ground, 1008-ft. above sea level.

Latitude	30°	23'	46"
Longitude	93°	00'	03"

Note: Latitude and longitude coordinates shown are based on the North American Datum of 1927 (NAD 27) as currently required by the Mass Media Bureau of the FCC.

Ownership: Louisiana ETV Authority.

Began Operation: Station operating; no on-air date

Represented (engineering): Denny & Associates PC.

Represented (legal): Schwartz, Woods & Miller.

Personnel:

Beth Courtney, President & Chief Executive Officer.

C. C. Copeland, Operations Manager.

Tonja Normand, Operations & Member Services Director.

Frank Kleinpeter, Chief Engineer.

Jennifer Howze, Program Director.

Bob Neese, Promotions Manager.

Lisa Stansbury, Development Director.

Clay Fourier, Productions Supervisor.

Dorothy Efferson, Human Resources Director.

Terri Crocket, Special Events & Volunteer Services Manager.

John Tarver, Business Services Director.

Ellen Wydra, Educational Services Director.

KLTL-TV
Lake Charles
Ch. 18

Licensee: Louisiana ETV Authority, 7733 Perkins Rd., Baton Rouge, LA 70810.

Studio: 7733 Perkins Rd., Baton Rouge, LA 70810.

Mailing Address: 7733 Perkins Rd., Baton Rouge, LA 70810.

Phones: 225-767-5660; 989-774-3105. **Fax:** 225-769-4299.

Email: frankkleinpeter@lpb.org **Web Site:** http://www.lpb.org

Technical Facilities: Channel No. 18 (494-500 MHz). Authorized power: 1260-kw max. & 1050-kw horizontal visual, 126-kw & 105-kw horizontal aural. Antenna: 1030-ft above av. terrain, 1058-ft. above ground, 1086-ft. above sea level.

Latitude	30°	23'	59"
Longitude	93°	00'	10"

Transmitter: Approx. 5.6-mi. WNW of Fenton.

Digital Facilities: Channel No. 20 (506-512 MHz). Power: 55-kw max. visual. Antenna: 981-ft above av. terrain, 978-ft. above ground, 1008-ft. above sea level.

Latitude	30°	23'	46"
Longitude	93°	00'	03"

FCC Digital File Number: BNPEDT-20030425AAZ. Granted: May 08, 2003.

Note: Latitude and longitude coordinates shown are based on the North American Datum of 1927 (NAD 27) as currently required by the Mass Media Bureau of the FCC.

News Service: AP.

Ownership: Louisiana ETV Authority.

Began Operation: May 5, 1981.

Represented (engineering): Denny & Associates PC.

Represented (legal): Schwartz, Woods & Miller.

Personnel:

Beth Courtney, President & Chief Executive Officer.

C. C. Copeland, Operations Manager.

Tonja Normand, Operations & Member Services Director.

Frank Kleinpeter, Chief Engineer.

Jennifer Howze, Program Director.

Bob Neese, Promotions Manager.

Lisa Stansbury, Development Director.

Clay Fourier, Productions Supervisor.

Dorothy Efferson, Human Resources Director.

Terri Crocket, Special Events & Volunteer Services Manager.

John Tarver, Business Services Director.

Ellen Wydra, Educational Services Director.

KLTM-DT
Monroe
Ch. 19

Licensee: Louisiana ETV Authority, 7733 Perkins Rd., Baton Rouge, LA 70810.

Studio: 7733 Perkins Rd., Baton Rouge, LA 70810.

Mailing Address: 7733 Perkins Rd., Baton Rouge, LA 70810.

Phones: 225-767-5660; 989-774-3105. **Fax:** 225-767-4299.

Email: frankkleinpeter@ktm.org **Web Site:** http://www.lpb.org

Technical Facilities: Channel No. 19 (500-506 MHz). Authorized power: 6.7-kw max. visual. Antenna: 505-ft above av. terrain, 510-ft. above ground, 584-ft. above sea level.

Latitude	32°	31'	38.5"
Longitude	92°	06'	07.5"

Note: Latitude and longitude coordinates shown are based on the North American Datum of 1927 (NAD 27) as currently required by the Mass Media Bureau of the FCC.

Began Operation: August 18, 2004.

Represented (engineering): Denny & Associates PC.

Represented (legal): Schwartz, Woods & Miller.

Personnel:

Beth Courtney, President & Chief Executive Officer.

C. C. Copeland, Operations Manager.

Tonja Normand, Operations & Member Services Director.

Frank Kleinpeter, Chief Engineer.

Jennifer Howze, Program Director.

Bob Neese, Promotion Director.

Lisa Stansbury, Development Director.

Clay Fourier, Production Supervisor.

Dorothy Efferson, Human Resources Director.

Terri Crocket, Special Events & Volunteer Services Manager.

John Tarver, Business Services Director.

Ellen Wydra, Educational Services Director.

KLTM-TV
Monroe
Ch. 13

Licensee: Louisiana ETV Authority, 7733 Perkins Rd., Baton Rouge, LA 70810.

Studio: 7733 Perkins Rd., Baton Rouge, LA 70810.

Mailing Address: 7733 Perkins Rd., Baton Rouge, LA 70810.

Phones: 225-767-5660; 989-774-3105. **Fax:** 225-767-4299.

Email: frankkleinpeter@lpb.org **Web Site:** http://www.lpb.org

Technical Facilities: Channel No. 13 (210-216 MHz). Authorized power: 316-kw visual, 31.6-kw aural. Antenna: 1785-ft above av. terrain, 1808-ft. above ground, 1870-ft. above sea level.

Latitude	32°	11'	50"
Longitude	92°	04'	14"

Transmitter: 232 KNOE Tower Rd., Riverton.

Digital Facilities: Channel No. 19 (500-506 MHz). Power: 6.7-kw max. visual. Antenna: 505-ft above av. terrain, 510-ft. above ground, 584-ft. above sea level.

Latitude	32°	31'	38.5"
Longitude	92°	06'	07.5"

FCC Digital File Number: BPEDT-20000421AAI. Granted: October 12, 2000.

Note: Latitude and longitude coordinates shown are based on the North American Datum of 1927 (NAD 27) as currently required by the Mass Media Bureau of the FCC.

Ownership: Louisiana ETV Authority.

Began Operation: September 8, 1976.

Represented (engineering): Denny & Associates PC.

Represented (legal): Schwartz, Woods & Miller.

Personnel:

Beth Courtney, President & Chief Executive Officer.

C. C. Copeland, Operations Manager.

Tonja Normand, Operations & Member Services Director.

Frank Kleinpeter, Chief Engineer.

Jennifer Howze, Program Director.

Bob Neese, Promotions Manager.

Lisa Stansbury, Development Director.

Clay Fourier, Production Supervisor.

Dorothy Efferson, Human Resources Director.

Terri Crocket, Special Events & Volunteer Services Manager.

John Tarver, Business Services Director.

Ellen Wydra, Educational Services Director.

WLAE-TV
New Orleans
Ch. 32

Licensee: Educational Broadcasting Foundation Inc., 2929 S. Carrollton Ave., New Orleans, LA 70118-4301.

Studio: 3330 N. Causeway Blvd, Suite 328, Metairie, LA 70002.

Mailing Address: 3330 N. Causeway Blvd., Suite 328, Metairie, LA 70002-3573.

Phone: 504-866-7411. **Fax:** 504-840-9838.

Email: info@wlae.com **Web Site:** http://www.pbs.org/wlae

Technical Facilities: Channel No. 32 (578-584 MHz). Authorized power: 2455-kw max. & 733-kw horizontal visual, 246-kw & 73.3-kw horizontal aural. Antenna: 1020-ft above av. terrain, 1049-ft. above ground, 1049-ft. above sea level.

Latitude	29°	58'	57"
Longitude	89°	57'	09"

Transmitter: 0.42-mi. W of Paris Rd. & Bayou Bienvenue, New Orleans.

Digital Facilities: Channel No. 31 (572-578 MHz). Power: 117-kw max. visual, aural. Antenna: 899-ft above av. terrain, 899-ft. above ground, 899-ft. above sea level.

Latitude	29°	58'	57"
Longitude	89°	57'	09"

FCC Digital File Number: BNPEDT-20050513AAI. Granted: May 31, 2005.

Note: Latitude and longitude coordinates shown are based on the North American Datum of 1927 (NAD 27) as currently required by the Mass Media Bureau of the FCC.

Satellite Earth Stations: Harris; Scientific-Atlanta C-band; Harris, 6.1-meter C-band; Harris receivers.

Ownership: WLAE Educational Broadcasting Foundation Inc.

Began Operation: July 8, 1984.

Represented (legal): Holland & Knight.

Represented (engineering): du Treil, Lundin & Rackley Inc.

Personnel:

Mark Coudrain, President & General Manager.

Douglas Curry, Senior Technology Manager.

Alex Gonzalez, Finance & Business Manager.

Sharon Kirkpatrick, Program Director.

Jim Dotson, Marketing Director.

Mary Bourgeois, Promotion Director.

Beth Grisoli, Development Director.

Jody Barrilleaux, Production Coordinator.

Ron Yager, Creative Services Director.

Barbara Wick, Traffic Manager.

Joan Diaz, Personnel Manager.

WYES-DT New Orleans Ch. 11

Licensee: Greater New Orleans Educational TV Foundation, 916 Navarre Ave., New Orleans, LA 70124.

Studio: 916 Navarre Ave., New Orleans, LA 70124.

Mailing Address: Box 24026, New Orleans, LA 70184.

Phone: 504-486-5511. **Fax:** 504-483-8408.

Email: info@wyes.org **Web Site:** http://www.wyes.org

Technical Facilities: Channel No. 11 (198-204 MHz). Authorized power: 70.8-kw visual. Antenna: 1008-ft above av. terrain, 1007-ft. above ground, 1010-ft. above sea level.

Latitude 29° 57' 13"
Longitude 89° 56' 58"

Transmitter: Paris Rd., near Chalmette, St. Bernard Parish.

Note: Latitude and longitude coordinates shown are based on the North American Datum of 1927 (NAD 27) as currently required by the Mass Media Bureau of the FCC.

Ownership: Greater New Orleans ETV Foundation.

Began Operation: July 29, 2004.

Represented (legal): Schwartz, Woods & Miller.

Personnel:

Randall Feldman, President & General Manager.

Carlene Dunn, General Sales Manager.

Fred Barrett, Chief Engineer.

Beth Utterback, Program Director.

Aislinneh Pares, Promotion Manager.

Linda Delaney, Traffic Manager.

WYES-TV New Orleans Ch. 12

Licensee: Greater New Orleans ETV Foundation, Box 24026, New Orleans, LA 70184.

Studio: 916 Navarre Ave., New Orleans, LA 70124.

Mailing Address: Box 24026, New Orleans, LA 70184.

Phone: 504-486-5511. **Fax:** 504-483-8408.

Email: info@wyes.org **Web Site:** http://www.wyes.org

Technical Facilities: Channel No. 12 (204-210 MHz). Authorized power: 316-kw visual, 31.6-kw aural. Antenna: 1010-ft above av. terrain, 1049-ft. above ground, 1049-ft. above sea level.

Latitude 29° 57' 13.5"
Longitude 89° 56' 58.3"

Transmitter: Paris Rd., near Chalmette, LA.

Digital Facilities: Channel No. 11 (198-204 MHz). Power: 70.8-kw visual. Antenna: 1008-ft above av. terrain, 1007-ft. above ground, 1010-ft. above sea level.

Latitude 29° 57' 13"
Longitude 89° 56' 58"

FCC Digital File Number: BPEDT-20000210AAE. Granted: August 14, 2000.

Note: Latitude and longitude coordinates shown are based on the North American Datum of 1927 (NAD 27) as currently required by the Mass Media Bureau of the FCC.

Multichannel TV Sound: Stereo only.

Satellite Earth Station: Harris; Andrew, 11-meter C-band; Omni receivers.

Ownership: Greater New Orleans ETV Foundation.

Began Operation: April 1, 1957.

Represented (legal): Schwartz, Woods & Miller.

Personnel:

Randall Feldman, President & General Manager.

Carlene Dunn, Sales Manager.

Fred Barrett, Chief Engineer.

Beth Utterback, Program Director.

Aislinneh Pares, Promotion Manager.

Linda Delaney, Traffic Manager.

KLTS-DT Shreveport Ch. 25

Licensee: Louisiana ETV Authority, 7733 Perkins Rd., Baton Rouge, LA 70810.

Studio: 7733 Perkins Rd., Baton Rouge, LA 70810.

Mailing Address: 7733 Perkins Rd., Baton Rouge, LA 70810.

Phone: 225-767-5660. **Fax:** 225-767-4299.

Email: frankkleinpeter@lpb.org **Web Site:** http://www.lpb.com

Technical Facilities: Channel No. 25 (536-542 MHz). Authorized power: 57-kw max. visual. Antenna: 828-ft above av. terrain, 804-ft. above ground, 1053-ft. above sea level.

Latitude 32° 40' 41"
Longitude 93° 55' 35"

Transmitter: 2.2-mi. ESE of Mooringsport.

Note: Latitude and longitude coordinates shown are based on the North American Datum of 1927 (NAD 27) as currently required by the Mass Media Bureau of the FCC.

Ownership: Louisiana ETV Authority.

Began Operation: February 14, 2002. Standard Definition.

Represented (engineering): Denny & Associates PC.

Represented (legal): Schwartz, Woods & Miller.

Personnel:

Beth Courtney, President & Chief Executive Officer.

C. C. Copeland, Operations Manager.

Tonja Normand, Operations & Member Services Director.

Frank Kleinpeter, Chief Engineer.

Jennifer Howze, Program Director.

Bob Neese, Promotion Director.

Lisa Stansbury, Development Director.

Clay Fourier, Productions Supervisor.

Dorothy Efferson, Human Resources Director.

Terri Crocket, Special Events & Volunteer Services Manager.

John Tarver, Business Services Director.

Ellen Wydra, Educational Services Director.

KLTS-TV Shreveport Ch. 24

Licensee: Louisiana ETV Authority, 7733 Perkins Rd., Baton Rouge, LA 70805.

Studio: 7733 Perkins Rd., Baton Rouge, LA 70810.

Mailing Address: 7733 Perkins Rd., Baton Rouge, LA 70810.

Phone: 225-767-5660. **Fax:** 225-767-4299.

Email: frankkleinpeter@lpb.org **Web Site:** http://www.lpb.org

Technical Facilities: Channel No. 24 (530-536 MHz). Authorized power: 1620-kw max. & 1120-kw horizontal visual, 162-kw & 112-kw horizontal aural. Antenna: 1070-ft above av. terrain, 1080-ft. above ground, 1330-ft. above sea level.

Latitude 32° 40' 41"
Longitude 93° 55' 35"

Transmitter: 2.2-mi. ESE of Mooringsport.

Digital Facilities: Channel No. 25 (536-542 MHz). Power: 57-kw max. visual. Antenna: 828-ft above av. terrain, 804-ft. above ground, 1053-ft. above sea level.

Latitude 32° 40' 41"
Longitude 93° 55' 35"

FCC Digital File Number:

BPEDT-20000208AAQ. Granted: June 23, 2000.

Note: Latitude and longitude coordinates shown are based on the North American Datum of 1927 (NAD 27) as currently required by the Mass Media Bureau of the FCC.

Satellite Earth Station: RCA; Vertex, 7.1-meter Ku-band.

News Service: AP.

Ownership: Louisiana ETV Authority.

Began Operation: August 9, 1978.

Represented (engineering): Denny & Associates PC.

Represented (legal): Schwartz, Woods & Miller.

Personnel:

Beth Courtney, President & Chief Executive Officer.

C. C. Copeland, Operations Manager.

Tonja Normand, Operations & Member Services Director.

Frank Kleinpeter, Chief Engineer.

Jennifer Howze, Program Director.

Bob Neese, Promotions Manager.

Lisa Stansbury, Development Director.

Clay Fourier, Productions Supervisor.

Dorothy Efferson, Human Resources Director.

Terri Crocket, Special Events & Volunteer Services Director.

John Tarver, Business Services Director.

Ellen Wydra, Educational Services Director.

Maine

WCBB Augusta Ch. 10

Licensee: Maine Public Broadcasting Corp., 1450 Lisbon St., Lewiston, ME 04240.

Studio: 65 Texas Ave., Bangor, ME 04401.

Mailing Address: 1450 Lisbon St., Lewiston, ME 04240.

Phone: 800-884-1717. **Fax:** 207-783-5193.

Email: gmaxwell@mpbn.net **Web Site:** http://www.mpb.org

Technical Facilities: Channel No. 10 (192-198 MHz). Authorized power: 309-kw visual, & 30.09-kw horizontal aural. Antenna: 998-ft above av. terrain, 581-ft. above ground, 1269-ft. above sea level.

Latitude 44° 09' 15"
Longitude 70° 00' 37"

Transmitter: Oak Hill Rd., Litchfield.

Digital Facilities: Channel No. 17 (488-494 MHz). Power: 29.7-kw max. visual. Antenna: 922-ft above av. terrain, 513-ft. above ground, 1201-ft. above sea level.

Latitude 44° 09' 15"
Longitude 70° 00' 37"

FCC Digital File Number:

BPEDT-990226KG. Granted: August 02, 1999.

Note: Latitude and longitude coordinates shown are based on the North American Datum of 1927 (NAD 27) as currently required by the Mass Media Bureau of the FCC.

Multichannel TV Sound: Stereo and separate audio program.

Satellite Earth Stations: RCA; Comtech, 5-meter C-band; Collins, 10-meter C-band; Standard Communications, Scientific-Atlanta, Drake receivers.

Ownership: Maine Public Broadcasting Corp.

Began Operation: November 13, 1961.

Represented (legal): Dow, Lohnes & Albertson PLLC.

Personnel:

Mary Ann Alhadeff, President & General Manager.

Gil Maxwell, Senior Vice President & Chief Operations Officer.

Joe Riley, Vice President, TV Services.

Mary Mayo, General Sales Manager.

Chris F. Amann, Vice President, Administration & Chief Financial Officer.

Bernie Rosetti, Program Director.

Debra Johnson, Marketing Director.

Jeff Pierce, Promotion Director.

Pat Cummings, Development Director.

Edward Fowler, Production Manager.

Richard Nutt, Human Resources Director.

WCBB-DT

Augusta

Ch. 17

Licensee: Maine Public Broadcasting Corp., 1450 Lisbon St., Lewiston, ME 04240.

Studio: 65 Texas Ave., Bangor, ME 04401.

Mailing Address: 1450 Lisbon St., Lewiston, ME 04240.

Phones: 207-783-9101; 800-884-1717. **Fax:** 207-783-5193.

Email: gmaxwell@mpbn.net **Web Site:** http://www.mpbcb.org

Technical Facilities: Channel No. 17 (488-494 MHz). Authorized power: 29.7-kw max. visual. Antenna: 922-ft above av. terrain, 513-ft. above ground, 1201-ft. above sea level.

Latitude 44° 09' 15"
Longitude 70° 00' 37"

Transmitter: Oak Hill Rd., Litchfield.

Note: Latitude and longitude coordinates shown are based on the North American Datum of 1927 (NAD 27) as currently required by the Mass Media Bureau of the FCC.

Ownership: Maine Public Broadcasting Corp.

Began Operation: May 21, 2002.

Represented (legal): Dow, Lohnes & Albertson PLLC.

Personnel:

Mary Ann Alhadeff, President & General Manager.

Gil Maxwell, Senior Vice President & Chief Operations Officer.

Joe Riley, Vice President, TV Services.

Mary Mayo, General Sales Manager.

Chris F. Amann, Vice President, Administration & Chief Financial Officer.

Bernie Rosetti, Program Director.

Debra Johnson, Marketing Director.

Jeff Pierce, Promotion Director.

Pat Cummings, Development Director.

Edward Fowler, Production Manager.

Richard Nutt, Human Resources Director.

WMEA-DT

Biddeford

Ch. 45

Licensee: Maine Public Broadcasting Corp., 65 Texas Ave., Bangor, ME 04401.

Studio: 65 Texas Ave., Bangor, ME 04401.

Mailing Address: 1450 Lisbon St., Lewiston, ME 04240.

Phones: 207-783-9101; 800-884-1717. **Fax:** 207-783-5193.

Email: gmaxwell@mpbn.net **Web Site:** http://www.mpbcb.org

Technical Facilities: Channel No. 45 (656-662 MHz). Authorized power: 125-kw max. visual. Antenna: 1953-ft above av. terrain, 1598-ft. above ground, 2460-ft. above sea level.

Latitude 43° 50' 45"
Longitude 70° 45' 43"

Holds CP for change to 50-kw max. visual, 758-ft above av. terrain, 516-ft. above ground lat. 43° 25' 0", long. 70° 48' 17"; BMPEDT-20010925ABV.

Note: Latitude and longitude coordinates shown are based on the North American Datum of 1927 (NAD 27) as currently required by the Mass Media Bureau of the FCC.

Ownership: Maine Public Broadcasting Corp.

Began Operation: May 21, 2002. Standard Definition.

Represented (engineering): Cohen Dippell & Everist PC.

Represented (legal): Dow, Lohnes & Albertson PLLC.

Personnel:

Mary Ann Alhadeff, President & General Manager.

Alexander G. Maxwell, Senior Vice President, Chief Operations Officer.

Joe Riley, Vice President, TV Services.

Mary Mayo, General Sales Manager.

Chris F. Amann, Vice President, Administration & Chief Financial Officer.

Bernie Rosetti, Program Director.

Debra Johnson, Marketing Director.

Jeff Pierce, Promotion Director.

Pat Cummings, Development Director.

Edward Fowler, Production Manager.

Richard Nutt, Human Resources Director.

WMEA-TV

Biddeford

Ch. 26

Licensee: Maine Public Broadcasting Corp., 1450 Lisbon St., Lewiston, ME 04240.

Studio: 65 Texas Ave., Bangor, ME 04401.

Mailing Address: 1450 Lisbon St., Lewiston, ME 04240.

Phones: 207-783-9101; 800-884-1717. **Fax:** 207-783-5193.

Email: gmaxwell@mpbn.net **Web Site:** http://www.mpbcb.org

Technical Facilities: Channel No. 26 (542-548 MHz). Authorized power: 133-kw max. visual, aural. Antenna: 757-ft above av. terrain, 515-ft. above ground, 1143-ft. above sea level.

Latitude 43° 25' 00"
Longitude 70° 48' 17"

Digital Facilities: Channel No. 45 (656-662 MHz). Power: 125-kw max. visual. Antenna: 1953-ft above av. terrain, 1598-ft. above ground, 2460-ft. above sea level.

Latitude 43° 50' 45"
Longitude 70° 45' 43"

FCC Digital File Number: BPEDT-20000204AAE. Granted: November 16, 2001.

Note: Latitude and longitude coordinates shown are based on the North American Datum of 1927 (NAD 27) as currently required by the Mass Media Bureau of the FCC.

Ownership: Maine Public Broadcasting Corp.

Began Operation: March 15, 1975.

Represented (legal): Dow, Lohnes & Albertson PLLC.

Represented (engineering): Cohen, Dippell & Everist PC.

Personnel:

Mary Ann Alhadeff, President & General Manager.

Alexander G. Maxwell, Senior Vice President, Chief Operations Officer.

Joe Riley, Vice President, TV Services.

Mary Mayo, General Sales Manager.

Chris F. Amann, Vice President, Administration & Chief Financial Officer.

Bernie Rosetti, Program Director.

Debra Johnson, Marketing Director.

Jeff Pierce, Promotion Director.

Pat Cummings, Development Director.

Edward Fowler, Production Manager.

Richard Nutt, Human Resources Director.

WMED-DT

Calais

Ch. 10

Licensee: Maine Public Broadcasting Corp., 1450 Lisbon St., Lewiston, ME 04240.

Studio: 65 Texas Ave., Bangor, ME 04401.

Mailing Address: 1450 Lisbon St., Lewiston, ME 04240.

Phones: 207-783-9101; 800-884-1717. **Fax:** 207-783-5193.

Email: gmaxwell@mpbn.net **Web Site:** http://www.mpbcb.org

Technical Facilities: Channel No. 10 (192-198 MHz). Authorized power: 3.5-kw visual. Antenna: 436-ft above av. terrain, 177-ft. above ground, 657-ft. above sea level.

Latitude 45° 01' 45"
Longitude 67° 19' 26"

Transmitter: Conant Hill, 1.6-mi. SSE of Meddybemps.

Note: Latitude and longitude coordinates shown are based on the North American Datum of 1927 (NAD 27) as currently required by the Mass Media Bureau of the FCC.

Ownership: Maine Public Broadcasting Corp.

Began Operation: Station operating; no on-air date

Represented (engineering): Cohen Dippell & Everist PC.

Represented (legal): Dow, Lohnes & Albertson PLLC.

Personnel:

Mary Ann Alhadeff, President & General Manager.

Alexander G. Maxwell, Senior Vice President, Chief Operations Officer.

Joe Riley, Vice President, TV Services.

Mary Mayo, General Sales Manager.

Chris F. Amann, Vice President, Administration & Chief Financial Officer.

Bernie Rosetti, Program Director.

Debra Johnson, Marketing Director.

Jeff Pierce, Promotion Director.

Pat Cummings, Development Director.

Edward Fowler, Production Manager.

Richard Nutt, Human Resources Director.

WMED-TV

Calais

Ch. 13

Licensee: Maine Public Broadcasting Corp., 1450 Lisbon St., Lewiston, ME 04240.

Studio: 65 Texas Ave., Bangor, ME 04401.

Mailing Address: 1450 Lisbon St., Lewiston, ME 04240.

Phones: 207-783-9101; 800-884-1717. **Fax:** 207-783-5193.

Email: gmaxwell@mpbn.net **Web Site:** http://www.mpbcb.org

Technical Facilities: Channel No. 13 (210-216 MHz). Authorized power: 100-kw visual, 10-kw aural. Antenna: 439-ft above av. terrain, 181-ft. above ground, 662-ft. above sea level.

Latitude 45° 01' 44"
Longitude 67° 19' 24"

Transmitter: Top of Conant Hill, Meddybemps, ME.

Digital Facilities: Channel No. 10 (192-198 MHz). Power: 3.5-kw visual. Antenna: 436-ft above av. terrain, 177-ft. above ground, 657-ft. above sea level.

Latitude 45° 01' 45"
Longitude 67° 19' 26"

FCC Digital File Number: BMPEDT-20000207AAC. Granted: November 05, 2002.

Note: Latitude and longitude coordinates shown are based on the North American Datum of 1927 (NAD 27) as currently required by the Mass Media Bureau of the FCC.

Ownership: Maine Public Broadcasting Corp.

Began Operation: September 23, 1964.

Represented (legal): Dow, Lohnes & Albertson PLLC.

Represented (engineering): Cohen, Dippell & Everist PC.

Personnel:

Mary Ann Alhadeff, President & General Manager.

Alexander G. Maxwell, Sr. Vice President, Chief Operations Officer.

Joe Riley, Vice President, TV Services.

Mary Mayo, General Sales Manager.

Chris F. Amann, Vice President, Administration & Chief Financial Officer.

Bernie Rosetti, Program Director.

Debra Johnson, Marketing Director.

Jeff Pierce, Promotion Director.

Pat Cummings, Development Director.

Edward Fowler, Production Manager.

Richard Nutt, Human Resources Director.

WMEB-DT

Orono Ch. 22

Licensee: Maine Public Broadcasting Corp., 1450 Lisbon St., Lewiston, ME 04240.

Studio: 65 Texas Ave., Bangor, ME 04401.

Mailing Address: 1450 Lisbon St., Lewiston, ME 04240.

Phones: 207-783-9101; 800-884-1717. **Fax:** 207-783-5193.

Email: gmaxwell@mpbn.net **Web Site:** http://www.mpbc.org

Technical Facilities: Channel No. 22 (518-524 MHz). Authorized power: 125-kw max. visual. Antenna: 1230-ft above av. terrain, 394-ft. above ground.

Latitude 44° 42' 13"
Longitude 69° 04' 43"

Note: Latitude and longitude coordinates shown are based on the North American Datum of 1927 (NAD 27) as currently required by the Mass Media Bureau of the FCC.

Ownership: Maine Public Broadcasting Corp.

Began Operation: May 21, 2002. Standard Definition.

Represented (engineering): Cohen Dippell & Everist PC.

Represented (legal): Dow, Lohnes & Albertson PLLC.

Personnel:

Mary Ann Alhadeff, President & General Manager.

Alexander G. Maxwell, Senior Vice President, Chief Operations Officer, Engineering.

Joe Riley, Vice President, TV Services.

Mary Mayo, General Sales Manager.

Chris F. Amann, Vice President, Administration & Chief Financial Officer.

Bernie Rosetti, Program Director.

Debra Johnson, Marketing Director.

Jeff Pierce, Promotion Director.

Pat Cummings, Development Director.

Edward Fowler, Production Manager.

Richard Nutt, Human Resources Director.

WMEB-TV

Orono Ch. 12

Licensee: Maine Public Broadcasting Corp., 1450 Lisbon St., Lewiston, ME 04240.

Studio: 65 Texas Ave., Bangor, ME 04401-4398.

Mailing Address: 1450 Lisbon St., Lewiston, ME 04240.

Phones: 207-783-9101; 800-884-1717. **Fax:** 207-783-5193.

Email: gmaxwell@mpbn.net **Web Site:** http://www.mpbc.org

Technical Facilities: Channel No. 12 (204-210 MHz). Authorized power: 316-kw visual. Antenna: 950-ft above av. terrain, 318-ft. above ground, 1258-ft. above sea level.

Latitude 44° 45' 45"
Longitude 68° 33' 58"

Transmitter: Summit of Blackcap Mountain, 2-mi. SE of East Eddington.

Digital Facilities: Channel No. 22 (518-524 MHz). Power: 125-kw max. visual. Antenna: 1230-ft above av. terrain, 394-ft. above ground.

Latitude 44° 42' 13"
Longitude 69° 04' 43"

FCC Digital File Number: BPEDT-20000204AAF. Granted: June 21, 2001.

Note: Latitude and longitude coordinates shown are based on the North American Datum of 1927 (NAD 27) as currently required by the Mass Media Bureau of the FCC.

News Service: AP.

Ownership: Maine Public Broadcasting Corp.

Began Operation: October 8, 1963.

Represented (legal): Dow, Lohnes & Albertson PLLC.

Represented (engineering): Cohen, Dippell & Everist PC.

Personnel:

Mary Ann Alhadeff, President & General Manager.

Gil Maxwell, Senior Vice President, Chief Operating Officer, Engineering.

Joe Riley, Vice President, Television Services.

Mary Mayo, General Sales Manager.

Chris F. Amann, Vice President, Administration & Chief Financial Officer.

Bernie Rosetti, Program Director.

Debra Johnson, Marketing Director.

Jeff Pierce, Promotion Director.

Pat Cummings, Development Director.

Edward Fowler, Production Manager.

Richard Nutt, Human Resources Director.

WMEM-DT

Presque Isle Ch. 20

Licensee: Maine Public Broadcasting Corp., 1450 Lisbon St., Lewiston, ME 04240.

Studio: 65 Texas Ave., Bangor, ME 04401.

Mailing Address: 1450 Libson St., Lewiston, ME 04240.

Phones: 207-783-9101; 800-884-1717. **Fax:** 207-783-5193.

Email: gmaxwell@mpbn.net **Web Site:** http://www.mpbc.org

Technical Facilities: Channel No. 20 (506-512 MHz). Authorized power: 160-kw max. visual. Antenna: 1135-ft above av. terrain, 66-ft. above ground, 1670-ft. above sea level.

Latitude 43° 33' 05"
Longitude 67° 48' 37"

Transmitter: North Peak, 3.5-mi. NE of Mars Hill.

Note: Latitude and longitude coordinates shown are based on the North American Datum of 1927 (NAD 27) as currently required by the Mass Media Bureau of the FCC.

Ownership: Maine Public Broadcasting Corp.

Began Operation: Station operating; no on-air date

Represented (engineering): Cohen Dippell & Everist PC.

Represented (legal): Dow, Lohnes & Albertson PLLC.

Personnel:

Mary Ann Alhadeff, President & General Manager.

Alexander G. Maxwell, Senior Vice President, Chief Operations Officer.

Joe Riley, Vice President, TV Services.

Mary Mayo, General Sales Manager.

Chris F. Amann, Vice President, Administration & Chief Financial Officer.

Bernie Rosetti, Program Director.

Debra Johnson, Marketing Director.

Jeff Pierce, Promotion Director.

Pat Cummings, Development Director.

Edward Fowler, Production Manager.

Richard Nutt, Human Resources Director.

WMEM-TV

Presque Isle Ch. 10

Licensee: Maine Public Broadcasting Corp., 1450 Lisbon St., Lewiston, ME 04240.

Mailing Address: 65 Texas Ave, Bangor, ME 04401.

Phones: 207-783-9101; 800-884-1717. **Fax:** 207-783-5193.

Email: gmaxwell@mpbn.net **Web Site:** http://www.mpbc.org

Technical Facilities: Channel No. 10 (192-198 MHz). Authorized power: 281-kw visual. Antenna: 1158-ft above av. terrain, 171-ft. above ground, 1775-ft. above sea level.

Latitude 46° 33' 06"
Longitude 67° 48' 38"

Digital Facilities: Channel No. 20 (506-512 MHz). Power: 160-kw max. visual. Antenna: 1135-ft above av. terrain, 66-ft. above ground, 1670-ft. above sea level.

Latitude 43° 33' 05"
Longitude 67° 48' 37"

FCC Digital File Number:

BPEDT-20000324AAL. Granted: August 28, 2000.

Note: Latitude and longitude coordinates shown are based on the North American Datum of 1927 (NAD 27) as currently required by the Mass Media Bureau of the FCC.

Ownership: Maine Public Broadcasting Corp.

Began Operation: February 17, 1964.

Represented (legal): Dow, Lohnes & Albertson PLLC.

Represented (engineering): Cohen, Dippell & Everist PC.

Personnel:

Mary Ann Alhadeff, President & General Manager.

Alexander G. Maxwell, Senior Vice President, Chief Operations Officer.

Joe Riley, Vice President, TV Services.

Mary Mayo, General Sales Manager.

Chris F. Amann, Vice President, Administration & Chief Financial Officer.

Bernie Rosetti, Program Director.

Debra Johnson, Marketing Director.

Jeff Pierce, Promotion Director.

Pat Cummings, Development Director.

Edward Fowler, Production Manager.

Richard Nutt, Human Resources Director.

Maryland

WMPT Annapolis Ch. 22

Licensee: Maryland Public Broadcasting Commission, 11767 Owings Mills Blvd., Owings Mills, MD 21117-1499.

Studio: 11767 Owings Mills Blvd., Owings Mills, MD 21117.

Mailing Address: 11767 Owings Mills Blvd., Owings Mills, MD 21117.

Phone: 410-356-5600. **Fax:** 410-581-4338.

Email: kstorms@mpt.org **Web Site:** http://www.mpt.org

Technical Facilities: Channel No. 22 (518-524 MHz). Authorized power: 5000-kw max. visual, 37-kw aural. Antenna: 896-ft above av. terrain, 827-ft. above ground, 974-ft. above sea level.

Latitude 39° 00' 36"
Longitude 76° 36' 33"

Maryland — Public/ETV Stations

Digital Facilities: Channel No. 42 (638-644 MHz). Power: 150-kw max. visual. Antenna: 1024-ft above av. terrain, 1115-ft. above ground.

Latitude 39° 00' 37"
Longitude 76° 36' 32"

FCC Digital File Number:

BMPEdT-20000501AIL. Granted: June 06, 2001.

Note: Latitude and longitude coordinates shown are based on the North American Datum of 1927 (NAD 27) as currently required by the Mass Media Bureau of the FCC.

Multichannel TV Sound: Stereo and separate audio program.

News Service: AP.

Ownership: Maryland Public Television.

Began Operation: July 16, 1975.

Represented (legal): Schwartz, Woods & Miller.

Personnel:

Robert Shuman, President & Chief Executive Officer.

Larry Unger, Executive Vice President, Chief Operating Officer of Administration & Technology.

George Beneman, Vice President of Technology.

Kirby Storms, Managing Director of Engineering.

Marty Jacobs, Vice President & Chief Financial Officer.

Eric Eggleton, Senior Vice President & Chief Content Officer.

Zvi Shoubin, Program Director.

Joseph L. Krushinsky, Vice President of Development.

Harry Vaughn, Managing Director of Production Operations Department.

Alex Vitalo, Managing Director of Creative Services.

Gail Porter Long, Vice President of Education & Community Outreach.

WMPT-DT Annapolis Ch. 42

Licensee: Maryland Public Broadcasting Commission, 11767 Owings Mills Blvd., Owings Mills, MD 21117.

Studio: 11767 Owings Mills Blvd., Owings Mills, MD 21117.

Mailing Address: 11767 Owings Mills Blvd., Owings Mills, MD 21117.

Phone: 410-356-5600. **Fax:** 410-581-4338.

Email: kstorms@mpt.org **Web Site:** <http://www.mpt.org>

Technical Facilities: Channel No. 42 (638-644 MHz). Authorized power: 150-kw max. visual. Antenna: 1024-ft above av. terrain, 1115-ft. above ground.

Latitude 39° 00' 37"
Longitude 76° 36' 32"

Transmitter: 1690 Hawkins Rd.

Note: Latitude and longitude coordinates shown are based on the North American Datum of 1927 (NAD 27) as currently required by the Mass Media Bureau of the FCC.

Ownership: Maryland Public Television.

Began Operation: Station operating; no on-air date

Represented (legal): Schwartz, Woods & Miller.

Personnel:

Robert Shuman, President & Chief Executive Officer.

Larry Unger, Executive Vice President, Chief Operating Officer of Administration & Technology.

George Beneman, Vice President of Technology.

Kirby Storms, Managing Director of Engineering.

Marty Jacobs, Vice President & Chief Financial Officer.

Eric Eggleton, Senior Vice President & Chief Content Officer.

Zvi Shoubin, Program Director.

Joseph L. Krushinsky, Vice President of Development.

Harry Vaughn, Managing Director of Production Operations Department.

Alex Vitalo, Managing Director of Creative Services.

Gail Porter Long, Vice President of Education & Community Outreach.

WMPB Baltimore Ch. 67

Licensee: Maryland Public Broadcasting Commission, 11767 Owings Mills Blvd., Owings Mills, MD 21117.

Studio: 11767 Owings Mill Blvd., Owings Mills, MD 21117.

Mailing Address: 11767 Owings Mills Blvd., Owings Mills, MD 21117.

Phone: 410-356-5600. **Fax:** 410-581-4338.

Email: kstorms@mpt.org **Web Site:** <http://www.mpt.org>

Technical Facilities: Channel No. 67 (788-794 MHz). Authorized power: 646-kw max. visual. Antenna: 820-ft above av. terrain, 693-ft. above ground, 1349-ft. above sea level.

Latitude 39° 27' 00.0"
Longitude 76° 46' 36.5"

Holds CP for change to 1000-kw max. visual, 1014-ft above av. terrain, 896-ft. above ground, 1552-ft. above sea level lat. 39° 26' 50", long. 76° 46' 48"; BPET-20000502ABF.

Transmitter: Owings Mills.

Digital Facilities: Channel No. 29 (560-566 MHz). Power: 14-kw max. visual. Antenna: 1014-ft above av. terrain, 896-ft. above ground, 1522-ft. above sea level.

Latitude 39° 26' 50"
Longitude 76° 46' 48"

FCC Digital File Number:

BPEDT-20000501AHG. Granted: July 02, 2001.

Note: Latitude and longitude coordinates shown are based on the North American Datum of 1927 (NAD 27) as currently required by the Mass Media Bureau of the FCC.

Satellite Earth Stations: Comark; Vertex, 6.1-meter Ku-band; Andrew, 9.1-meter C-band; General Instrument receivers.

Ownership: Maryland Public Television.

Began Operation: October 5, 1969.

Represented (legal): Schwartz, Woods & Miller.

Personnel:

Robert Shuman, President & Chief Executive Officer.

Larry Unger, Executive Vice President, Chief Operating Officer, Administration & Technology.

George Beneman, Vice President of Technology.

Eric Eggleton, Senior Vice President, Chief Content Officer.

Kirby Storms, Managing Director of Engineering.

Marty Jacobs, Vice President & Chief Financial Officer.

Zvi Shoubin, Program Director.

Joseph L. Krushinsky, Vice President of Development.

Harry Vaughn, Managing Director of Production Operations Department.

Alex Vitalo, Managing Director of Creative Services.

Gail Porter Long, Vice President of Education & Community Outreach.

WMPB-DT Baltimore Ch. 29

Grantee: Maryland Public Broadcasting Commission, 11767 Owings Mills Blvd., Owings Mills, MD 21117.

Studio: 11767 Owings Mills Blvd., Owings Mills, MD 21117.

Mailing Address: 11767 Owings Mills Blvd., Owings Mills, MD 21117.

Phone: 410-356-5600. **Fax:** 410-581-4304.

Email: kstorms@mpt.org **Web Site:** <http://www.mpt.org>

Technical Facilities: Channel No. 29 (560-566 MHz). Authorized power: 14-kw max. visual. Antenna: 1014-ft above av. terrain, 896-ft. above ground, 1522-ft. above sea level.

Latitude 39° 26' 50"
Longitude 76° 46' 48"

Note: Latitude and longitude coordinates shown are based on the North American Datum of 1927 (NAD 27) as currently required by the Mass Media Bureau of the FCC.

Began Operation: Station operating; no on-air date

Personnel:

Robert Shuman, President & Chief Executive Officer.

Larry Unger, Executive Vice President, COO, Administration & Technology.

George Beneman, Vice President of Technology.

Eric Eggleton, Senior Vice President & Chief Content Officer.

Kirby Storms, Managing Director of Engineering.

Marty Jacobs, Vice President, Chief Financial Officer.

Zvi Shoubin, Program Director.

Joseph L. Krushinsky, Vice President of Development.

Harry Vaughn, Managing Director of Production Operations Department.

Alex Vitalo, Managing Director of Creative Services.

Gail Porter Long, Vice President of Education & Community Outreach.

WFPT Frederick Ch. 62

Licensee: Maryland Public Broadcasting Commission, 11767 Owings Mills Blvd., Owings Mills, MD 21117-1499.

Studio: 11767 Owings Mills Blvd., Owings Mills MD.

Mailing Address: 11767 Owings Mills Blvd., Owings Mills, MD 21117-1499.

Phone: 410-356-5600. **Fax:** 410-581-4338.

Email: kstorms@mpt.org **Web Site:** <http://www.mpt.org>

Technical Facilities: Channel No. 62 (758-764 MHz). Authorized power: 3160-kw max. visual. Antenna: 453-ft above av. terrain, 476-ft. above ground, 905-ft. above sea level.

Latitude 39° 17' 53"
Longitude 77° 20' 35"

Holds CP for change to 2500-kw max. visual, 522-ft above av. terrain, 486-ft. above ground, 998-ft. above sea level lat. 39° 15' 37.62", long. 77° 18' 44.65"; BPET-20030609ACZ.

Transmitter: 2123 Dixon Rd., Frederick.

Digital Facilities: Channel No. 28 (554-560 MHz). Power: 30-kw max. visual, aural. Antenna: 522-ft above av. terrain, 486-ft. above ground, 998-ft. above sea level.

Latitude 39° 15' 37.62"
Longitude 77° 18' 44.65"

FCC Digital File Number: BMPEdT-20030609ADG. Granted: September 02, 2004.

Note: Latitude and longitude coordinates shown are based on the North American Datum of 1927 (NAD 27) as currently required by the Mass Media Bureau of the FCC.

Multichannel TV Sound: Stereo and separate audio program.

Ownership: Maryland Public Television.

Began Operation: July 4, 1987.

Represented (legal): Schwartz, Woods & Miller.

Personnel:

Robert Shuman, President & Chief Executive Officer.

Larry Unger, Executive Vice President & Chief Operating Officer of Administration & Technology.

George Beneman, Vice President of Technology.

Eric Eggleton, Senior Vice President & Chief Content Officer.

Kirby Storms, Managing Director of Engineering.

Marty Jacobs, Vice President & Chief Financial Officer.

Zvi Shoubin, Program Director.

Joseph L. Krushinsky, Vice President of Development.

Harry Vaughn, Managing Director of Production Operations Department.

Alex Vitalo, Managing Director of Creative Services.

Gail Porter Long, Vice President of Education & Community Outreach.

WFPT-DT Frederick Ch. 28

Licensee: Maryland Public Broadcasting Commission, 11767 Owings Mills Blvd., Owings Mills, MD 21117.

Studio: 11767 Owings Mills Blvd., Owings Mills, MD 21117.

Mailing Address: 11767 Owings Mills Blvd., Owings Mills, MD 21117.

Phone: 410-356-5600. **Fax:** 410-581-4338.

Email: kstorms@mpt.org **Web Site:** http://www.mpt.org

Technical Facilities: Channel No. 28 (554-560 MHz). Authorized power: 30-kw max. visual, aural. Antenna: 522-ft above av. terrain, 486-ft. above ground, 998-ft. above sea level.

Latitude 39° 15' 37.62"
Longitude 77° 18' 44.65"

Note: Latitude and longitude coordinates shown are based on the North American Datum of 1927 (NAD 27) as currently required by the Mass Media Bureau of the FCC.

Began Operation: Station operating; no on-air date

Personnel:

Robert Shuman, President & Chief Executive Officer.

Larry Unger, Executive Vice President & Chief Operating Officer of Administration & Technology.

George Beneman, Vice President of Technology.

Eric Eggleton, Senior Vice President & Chief Content Officer.

Kirby Storms, Managing Director of Engineering.

Marty Jacobs, Vice President & Chief Financial Officer.

Zvi Shoubin, Program Director.

Joseph L. Krushinsky, Vice President of Development.

Harry Vaughn, Managing Director of Production Operations Department.

Alex Vitalo, Managing Director of Creative Services.

Gail Porter Long, Vice President of Education & Community Outreach.

WWPB Hagerstown Ch. 31

Licensee: Maryland Public Broadcasting Commission, 11767 Owings Mills Blvd., Owings Mills, MD 21117-1499.

Studio: 11767 Owings Mills Blvd., Owings Mills, MD 21117.

Mailing Address: 11767 Owings Mills Blvd., Owings Mills, MD 21117-1499.

Phone: 410-356-5600. **Fax:** 410-581-4338.

Email: kstorms@mpt.org **Web Site:** http://www.mpt.org

Technical Facilities: Channel No. 31 (572-578 MHz). Authorized power: 4070-kw max. & 479-kw horizontal visual, & 51.3-kw horizontal aural. Antenna: 1240-ft above av. terrain, 397-ft. above ground, 1837-ft. above sea level.

Latitude 39° 39' 04"
Longitude 77° 58' 15"

Transmitter: 11668 National Pike, Clear Spring, MD.

Digital Facilities: Channel No. 44 (650-656 MHz). Power: 209-kw max. visual. Antenna: 1178-ft above av. terrain, 354-ft. above ground, 1798-ft. above sea level.

Latitude 39° 39' 04"
Longitude 77° 58' 15"

FCC Digital File Number: BPEDT-20000501AHC. Granted: August 08, 2000.

Note: Latitude and longitude coordinates shown are based on the North American Datum of 1927 (NAD 27) as currently required by the Mass Media Bureau of the FCC.

Multichannel TV Sound: Stereo and separate audio program.

Ownership: Maryland Public Television.

Began Operation: October 5, 1974.

Represented (legal): Schwartz, Woods & Miller.

Personnel:

Robert Shuman, President & Chief Executive Officer.

Larry Unger, Executive Vice President, Chief Operating Officer of Administration & Technology.

George Beneman, Vice President of Technology.

Kirby Storms, Managing Director of Engineering.

Marty Jacobs, Vice President & Chief Financial Officer.

Eric Eggleton, Senior Vice President & Chief Content Officer.

Zvi Shoubin, Program Director.

Joseph L. Krushinsky, Vice President of Development.

Harry Vaughn, Managing Director of Production Operations Department.

Alex Vitalo, Managing Director of Creative Services.

Gail Porter Long, Vice President of Education & Community Outreach.

WWPB-DT Hagerstown Ch. 44

Grantee: Maryland Public Broadcasting Commission, 11767 Owings Mills Blvd., Owings Mills, MD 21117.

Studio: 11767 Owings Mills Blvd., Owings Mills, MD 21117.

Mailing Address: 11767 Owings Mills Blvd., Owings Mills, MD 21117.

Phone: 410-356-5600. **Fax:** 410-581-4338.

Email: kstorms@mpt.org **Web Site:** http://www.mpt.org

Technical Facilities: Channel No. 44 (650-656 MHz). Authorized power: 209-kw max. visual. Antenna: 1178-ft above av. terrain, 354-ft. above ground, 1798-ft. above sea level.

Latitude 39° 39' 04"
Longitude 77° 58' 15"

Note: Latitude and longitude coordinates shown are based on the North American Datum of 1927 (NAD 27) as currently required by the Mass Media Bureau of the FCC.

Ownership: Maryland Public Television.

Began Operation: Station operating; no on-air date

Personnel:

Robert Shuman, President & Chief Executive Officer.

Larry Unger, Executive Vice President, Chief Operating Officer of Administration & Technology.

George Beneman, Vice President of Technology.

Kirby Storms, Managing Director of Engineering.

Marty Jacobs, Vice President & Chief Financial Officer.

Eric Eggleton, Senior Vice President & Chief Content Officer.

Zvi Shoubin, Program Director.

Joseph L. Krushinsky, Vice President of Development.

Harry Vaughn, Managing Director of Production Operations Department.

Alex Vitalo, Managing Director of Creative Services.

Gail Porter Long, Vice President of Education & Community Outreach.

Studio: 11767 Owings Mills Blvd., Owings Mills, MD 21117.

Mailing Address: 11767 Owings Mills Blvd., Owings Mills, MD 21117-1499.

Phone: 410-356-5600. **Fax:** 410-581-4338.

Email: kstorms@mpt.org **Web Site:** http://www.mpt.org

Technical Facilities: Channel No. 36 (602-608 MHz). Authorized power: 240-kw max. visual. Antenna: 653-ft above av. terrain, 184-ft. above ground, 3224-ft. above sea level.

Latitude 39° 24' 14"
Longitude 79° 17' 37"

Holds CP for change to 245-kw max. visual, 988-ft above av. terrain, 463-ft. above ground, 3504-ft. above sea level; BPET-20000502ABG.

Transmitter: 504 Eagle Rock Rd., Deer Park.

Digital Facilities: Channel No. 54 (710-716 MHz). Power: 100-kw max. visual. Antenna: 955-ft above av. terrain, 3471-ft. above ground.

Latitude 39° 24' 14"
Longitude 79° 17' 37"

FCC Digital File Number:

BPEDT-20000501AGI. Granted: June 07, 2001.

Note: Latitude and longitude coordinates shown are based on the North American Datum of 1927 (NAD 27) as currently required by the Mass Media Bureau of the FCC.

Multichannel TV Sound: Stereo and separate audio program.

Ownership: Maryland Public Television.

Began Operation: March 1, 1980.

Represented (legal): Schwartz, Woods & Miller.

Personnel:

Robert Shuman, President & Chief Executive Officer.

Larry Unger, Executive Vice President & Chief Operating Officer of Administration & Technology.

George Beneman, Vice President of Technology.

Eric Eggleton, Senior Vice President & Chief Content Officer.

Kirby Storms, Managing Director of Engineering.

Marty Jacobs, Vice President & Chief Financial Officer.

Zvi Shoubin, Program Director.

Joseph L. Krushinsky, Vice President of Development.

Harry Vaughn, Managing Director of Production Operations Department.

Alex Vitalo, Managing Director of Creative Services.

Gail Porter Long, Vice President of Education & Community Outreach.

WGPT Oakland Ch. 36

Licensee: Maryland Public Broadcasting Commission, 11767 Owings Mills Blvd., Owings Mills, MD 21117-1499.

WGPT-DT Oakland Ch. 54

Grantee: Maryland Public Broadcasting Commission, 11767 Owings Mills Blvd., Owings Mills, MD 21117.

Maryland — Public/ETV Stations

Studio: 11767 Owings Mills Blvd., Owings Mills, MD 21117.

Mailing Address: 11767 Owings Mills Blvd., Owings Mills, MD 21117.

Phone: 410-356-5600. **Fax:** 410-581-4338.

Email: comments@mpt.org **Web Site:** http://www.mpt.org

Technical Facilities: Channel No. 54 (710-716 MHz). Authorized power: 100-kw max. visual. Antenna: 955-ft above av. terrain, 3471-ft. above ground.

Latitude 39° 24' 14"
Longitude 79° 17' 37"

Note: Latitude and longitude coordinates shown are based on the North American Datum of 1927 (NAD 27) as currently required by the Mass Media Bureau of the FCC.

Ownership: Maryland Public Television.

Began Operation: Station operating under Special Temporary Authority at 1.11-kw max. visual; no on-air date

Personnel:

Robert Shuman, President & Chief Executive Officer.

Larry Unger, Executive Vice President, Chief Operating Officer of Administration & Technology.

George Beneman, Vice President of Technology.

Kirby Storms, Managing Director of Engineering.

Marty Jacobs, Vice President & Chief Financial Officer.

Eric Eggleton, Senior Vice President, Chief Content Officer.

Zvi Shoubin, Program Director.

Joseph L. Krushinsky, Vice President of Development.

Harry Vaughn, Managing Director of Production Operations Department.

Alex Vitalo, Managing Director of Creative Services.

Gail Porter Long, Vice President of Education & Community Outreach.

WCPB Salisbury Ch. 28

Licensee: Maryland Public Broadcasting Commission, 11767 Owings Mills Blvd., Owings Mills, MD 21117-1499.

Studio: 11767 Owings Mills Blvd., Owings Mills, MD 21117.

Mailing Address: 11767 Owings Mills Blvd., Owings Mills, MD 21117-1499.

Phone: 410-356-5600. **Fax:** 410-581-4338.

Email: kstorms@mpt.org **Web Site:** http://www.mpt.org

Technical Facilities: Channel No. 28 (554-560 MHz). Authorized power: 2179-kw max. & 708-kw horizontal visual, 91-kw & 81.3-kw horizontal aural. Antenna: 515-ft above av. terrain, 516-ft. above ground, 545-ft. above sea level.

Latitude 38° 23' 09"
Longitude 75° 35' 32.5"

Transmitter: 310 Deers Head Blvd.

Digital Facilities: Channel No. 56 (722-728 MHz). Power: 130-kw max. visual. Antenna: 515-ft above av. terrain, 518-ft. above ground, 548-ft. above sea level.

Latitude 38° 23' 09"
Longitude 75° 35' 33"

FCC Digital File Number:

BPEDT-20000501AGK. Granted: June 04, 2001.

Note: Latitude and longitude coordinates shown are based on the North American Datum of 1927 (NAD 27) as currently required by the Mass Media Bureau of the FCC.

Multichannel TV Sound: Stereo and separate audio program.

Ownership: Maryland Public Television.

Began Operation: March 18, 1971.

Represented (legal): Schwartz, Woods & Miller.

Personnel:

Robert Shuman, President & Chief Executive Officer.

Larry Unger, Executive Vice President, Chief Operating Officer of Administration & Technology.

George Beneman, Vice President of Technology.

Kirby Storms, Managing Director of Engineering.

Marty Jacobs, Vice President & Chief Financial Officer.

Eric Eggleton, Senior Vice President & Chief Content Officer.

Zvi Shoubin, Program Director.

Joseph L. Krushinsky, Vice President of Development.

Harry Vaughn, Managing Director of Production Operations Department.

Alex Vitalo, Managing Director of Creative Services.

Gail Porter Long, Vice President of Education & Community Outreach.

WCPB-DT Salisbury Ch. 56

Grantee: Maryland Public Broadcasting Commission, 11767 Owings Mills Blvd., Owings Mills, MD 21117.

Studio: 11767 Owings Mills Blvd., Owings Mills, MD 21117.

Mailing Address: 11767 Owings Mills Blvd., Owings Mills, MD 21117.

Phone: 410-356-5600. **Fax:** 410-581-4338.

Email: kstorms@mpt.org **Web Site:** http://www.mpt.org

Technical Facilities: Channel No. 56 (722-728 MHz). Authorized power: 130-kw max. visual. Antenna: 515-ft above av. terrain, 518-ft. above ground, 548-ft. above sea level.

Latitude 38° 23' 09"
Longitude 75° 35' 33"

Note: Latitude and longitude coordinates shown are based on the North American Datum of 1927 (NAD 27) as currently required by the Mass Media Bureau of the FCC.

Began Operation: Station operating; no on-air date

Personnel:

Robert Shuman, President & Chief Executive Officer.

Larry Unger, Executive Vice President & Chief Operating Officer of Administration & Technology.

George Beneman, Vice President of Technology.

Eric Eggleton, Senior Vice President & Chief Content Officer.

Kirby Storms, Managing Director of Engineering.

Marty Jacobs, Vice President & Chief Financial Officer.

Zvi Shoubin, Program Director.

Joseph L. Krushinsky, Vice President of Development.

Harry Vaughn, Managing Director of Production Operations Department.

Alex Vitalo, Managing Director of Creative Services.

Gail Porter Long, Vice President of Education & Community Outreach.

Massachusetts

WGBH-DT Boston Ch. 19

Licensee: WGBH Educational Foundation, 125 Western Ave., Boston, MA 02134.

Studio: 125 Western Ave., Boston, MA 02134.

Mailing Address: Box 200, Boston, MA 02134.

Phone: 617-300-5400. **Fax:** 617-300-1026.

Email: feedback@wgbh.org **Web Site:** http://www.wgbh.org

Technical Facilities: Channel No. 19 (500-506 MHz). Authorized power: 900-kw max. visual. Antenna: 1214-ft above av. terrain, 1198-ft. above ground, 1352-ft. above sea level.

Latitude 42° 18' 37"
Longitude 71° 14' 14"

Transmitter: 350 Cedar St.

Note: Latitude and longitude coordinates shown are based on the North American Datum of 1927 (NAD 27) as currently required by the Mass Media Bureau of the FCC.

Ownership: WGBH Educational Foundation.

Began Operation: Station operating; no on-air date

Personnel:

Henry P. Becton Jr., President.

Jonathan Abbott, Executive Vice President & General Manager.

David Liroff, Vice President & Chief Technology Officer.

David MacCarn, Chief Technologist.

Andy Griffiths, Vice President for Finance & Administration.

Margaret Drain, Vice President, National Programming.

Chad Davis, Programming Director.

Sharon Corey, Marketing Director.

Anne Zeiser, National Promotions Director.

Chris Pullman, Vice President for Design.

Jeanne Hopkins, Vice President, Corporate Communications.

WGBH-TV Boston Ch. 2

Licensee: WGBH Educational Foundation, 125 Western Ave., Boston, MA 02134.

Studio: 125 Western Ave., Boston, MA 02134.

Mailing Address: Box 200, Boston, MA 02134.

Phone: 617-300-5400. **Fax:** 617-300-1026.

Email: feedback@wgbh.org **Web Site:** http://www.wgbh.org

Technical Facilities: Channel No. 2 (54-60 MHz). Authorized power: 87.1-kw visual, 8.71-kw aural. Antenna: 1099-ft above av. terrain, 1086-ft. above ground, 1240-ft. above sea level.

Latitude 42° 18' 37"
Longitude 71° 14' 14"

Transmitter: 350 Cedar St., Needham.

Digital Facilities: Channel No. 19 (500-506 MHz). Power: 900-kw max. visual. Antenna: 1214-ft above av. terrain, 1198-ft. above ground, 1352-ft. above sea level.

Latitude 42° 18' 37"
Longitude 71° 14' 14"

FCC Digital File Number:

BPEDT-980827KH. Granted: July 13, 2000.

Note: Latitude and longitude coordinates shown are based on the North American Datum of 1927 (NAD 27) as currently required by the Mass Media Bureau of the FCC.

Multichannel TV Sound: Stereo and separate audio program.

Satellite Earth Stations: Harris, Scientific-Atlanta, 7-meter Ku-band; Collins, 10-meter; Collins receivers.

Radio Stations(s): WGBH, 100-kw, 89.7 MHz (No. 209), 650-ft.

News Services: UPI, AP.

Ownership: WGBH Educational Foundation.

Began Operation: May 2, 1955.

Represented (legal): Covington & Burling.

Personnel:

Henry Becton Jr., President.

Jon Abbott, Executive Vice President & General Manager.

David Liroff, Vice President & Chief Technology Officer.

David MacCarn, Chief Technologist.

Andy Griffiths, Vice President for Finance & Administration.

Margaret Drain, Vice President, National Programming.

Chad Davis, Programming Director.

Sharon Corey, Marketing Director.

Anne Zeiser, National Promotion Director.

Jeanne Hopkins, Vice President, Corporate Communications.

Chris Pullman, Vice President for Design.

WGBX-DT Boston Ch. 43

Licensee: WGBH Educational Foundation, 125 Western Ave., Boston, MA 02134.

Studio: 125 Western Ave., Boston, MA 02134.

Mailing Address: Box 200, Boston, MA 02134.

Phone: 617-300-5400. **Fax:** 617-300-1026.

Email: feedback@wgbh.org **Web Site:** http://www.wgbh.org

Technical Facilities: Channel No. 43 (644-650 MHz). Authorized power: 500-kw max. visual. Antenna: 1283-ft above av. terrain, 1270-ft. above ground, 1424-ft. above sea level.

Latitude	42°	18'	37"
Longitude	71°	14'	14"

Transmitter: 350 Cedar St., Needham.

Note: Latitude and longitude coordinates shown are based on the North American Datum of 1927 (NAD 27) as currently required by the Mass Media Bureau of the FCC.

Ownership: WGBH Educational Foundation.

Began Operation: January 1, 2003.

Personnel:

Henry Becton, President.

Jon Abbott, Vice President & General Manager.

David Liroff, Vice President & Chief Technology Officer.

David MacCarn, Chief Technologist.

Andy Griffiths, Vice President for Finance & Administration.

Margaret Drain, Vice President, National Programming.

Chad Davis, Programming Director.

Sharon Corey, Marketing Director.

Anne Zeiser, National Promotion Director.

Chris Pullman, Vice President for Design.

Jeanne Hopkins, Vice President, Corporate Communications.

WGBX-TV Boston Ch. 44

Licensee: WGBH Educational Foundation, 125 Western Ave., Boston, MA 02134.

Studio: 125 Western Ave., Boston, MA 02134.

Mailing Address: Box 200, Boston, MA 02134.

Phone: 617-300-5400. **Fax:** 617-300-1026.

Email: feedback@wgbh.org **Web Site:** http://www.wgbh.org

Technical Facilities: Channel No. 44 (650-656 MHz). Authorized power: 1510-kw max. & 977-kw horizontal visual, 151-kw & 97.7-kw horizontal aural. Antenna: 1080-ft above av. terrain, 1074-ft. above ground, 1224-ft. above sea level.

Latitude	42°	18'	37"
Longitude	71°	14'	14"

Transmitter: 350 Cedar St., Needham, MA.

Digital Facilities: Channel No. 43 (644-650 MHz). Power: 500-kw max. visual. Antenna: 1283-ft above av. terrain, 1270-ft. above ground, 1424-ft. above sea level.

Latitude	42°	18'	37"
Longitude	71°	14'	14"

FCC Digital File Number: BPEDT-980827KE. Granted: February 23, 2001.

Note: Latitude and longitude coordinates shown are based on the North American Datum of 1927 (NAD 27) as currently required by the Mass Media Bureau of the FCC.

Multichannel TV Sound: Stereo and separate audio program.

News Services: UPI, AP.

Ownership: WGBH Educational Foundation.

Began Operation: September 25, 1967.

Personnel:

Henry Becton, President.

Jon Abbott, Vice President & General Manager.

David Liroff, Vice President & Chief Technology Officer.

David MacCarn, Chief Technologist.

Andy Griffiths, Vice President for Finance & Administration.

Margaret Drain, Vice President, National Programming.

Chad Davis, Programming Director.

Sharon Corey, Marketing Director.

Anne Zeiser, National Promotion Director.

Chris Pullman, Vice President for Design.

Jeanne Hopkins, Vice President, Corporate Communications.

WGBY-DT Springfield Ch. 58

Licensee: WGBH Educational Foundation, 125 Western Ave., Boston, MA 02134.

Studio: 44 Hampden St., Springfield, MA 01103.

Mailing Address: 44 Hampden St., Springfield, MA 01103.

Phone: 413-781-2801. **Fax:** 413-731-5093.

Email: feedback@wgby.org **Web Site:** http://www.wgby.org

Technical Facilities: Channel No. 58 (734-740 MHz). Authorized power: 50-kw max. visual. Antenna: 965-ft above av. terrain, 92-ft. above ground, 1289-ft. above sea level.

Latitude	42°	14'	29"
Longitude	72°	38'	56"

Transmitter: Mount Tom, Holyoke.

Note: Latitude and longitude coordinates shown are based on the North American Datum of 1927 (NAD 27) as currently required by the Mass Media Bureau of the FCC.

Ownership: WGBH Educational Foundation.

Began Operation: March 1, 2000. Standard Definition.

Represented (legal): Covington & Burling.

Represented (engineering): Cavell, Mertz & Davis Inc.

Personnel:

Russell Peotter, Vice President & General Manager.

Lynn Roginski, Director of Broadcast Operations & Programming.

Gary Rivest, Broadcast Operations Manager.

Carl Standen, Administrative Manager.

Ray Miller, Chief Engineer.

Charley Rose, Marketing Director.

Roy Scott, Development & Research Manager.

William Rhoades, Production Manager.

Jim Madigan, Director of Public Affairs Programs.

Laurie Leichhammer, Educational Services Manager.

Represented (legal): Covington & Burling.

Personnel:

Russell Peotter, Vice President & General Manager.

Lynn Roginski, Director of Broadcast Operations & Programming.

Carl Standen, Administrative Manager.

Ray Miller, Chief Engineer.

Gary Rivest, Broadcast Operations Manager.

Charley Rose, Marketing Director.

Roy Scott, Development & Research Manager.

William Rhoades, Production Manager.

Laurie Leichhammer, Educational Services Manager.

Jim Madigan, Director of Public Affairs Programs.

WYDN Worcester Ch. 48

Licensee: Educational Public TV Corp., 4501 Expwy. 83, Harlington, TX 78552.

Mailing Address: Box 1975, San Benito, TX 78586.

Phone: 508-363-4800.

Technical Facilities: Channel No. 48 (674-680 MHz). Authorized power: 240-kw max. visual. Antenna: 807-ft above av. terrain, 217-ft. above ground, 1581-ft. above sea level.

Latitude	42°	18'	14"
Longitude	71°	53'	51"

Holds CP for change to 2300-kw max. visual; BPET-20000210AAQ.

Transmitter: Steerage Rock, Brimfield, Hampden County.

Digital Facilities: Channel No. 47 (668-674 MHz). Power: 365-kw max. visual. Antenna: 712-ft above av. terrain, 750-ft. above ground, 100-ft. above sea level.

Latitude	42°	18'	27"
Longitude	71°	13'	27"

FCC Digital File Number:

BPEDT-20000501AHM. Granted: April 25, 2002.

Note: Latitude and longitude coordinates shown are based on the North American Datum of 1927 (NAD 27) as currently required by the Mass Media Bureau of the FCC.

Ownership: Educational Public TV Corp.

Began Operation: May 5, 1999.

Represented (legal): Koerner & Olender PC.

Represented (engineering): Agape TV Media.

Personnel:

Carlos Ortiz, Public Affairs Representative.

WGBY-TV Springfield Ch. 57

Licensee: WGBH Educational Foundation, 125 Western Ave., Boston, MA 02134.

Studio: 44 Hampden St., Springfield, MA 01103.

Mailing Address: 44 Hampden St., Springfield, MA 01103.

Phone: 413-781-2801. **Fax:** 413-731-5093.

Email: feedback@wgby.org **Web Site:** http://www.wgby.org

Technical Facilities: Channel No. 57 (728-734 MHz). Authorized power: 1465-kw max. visual. Antenna: 1004-ft above av. terrain, 121-ft. above ground, 1325-ft. above sea level.

Latitude	42°	14'	30"
Longitude	72°	38'	54"

Transmitter: Mount Tom, Holyoke.

Digital Facilities: Channel No. 58 (734-740 MHz). Power: 50-kw max. visual. Antenna: 965-ft above av. terrain, 92-ft. above ground, 1289-ft. above sea level.

Latitude	42°	14'	29"
Longitude	72°	38'	56"

FCC Digital File Number:

BPEDT-981023KL. Granted: June 17, 1999.

Note: Latitude and longitude coordinates shown are based on the North American Datum of 1927 (NAD 27) as currently required by the Mass Media Bureau of the FCC.

Ownership: WGBH Educational Foundation.

Began Operation: September 26, 1971.

Michigan

WCML-TV Alpena Ch. 6

Licensee: Central Michigan University, 1999 E. Campus Dr., Mount Pleasant, MI 48859.

Studio: 1999 E. Campus Dr., Mount Pleasant, ME 48859.

Mailing Address: Central Michigan U., 1999 E. Campus Dr., Mount Pleasant, MI 48859.

Phone: 989-774-3105. **Fax:** 989-774-4427.

Email: grant1eb@cmich.edu **Web Site:** http://www.wcml.org

Technical Facilities: Channel No. 6 (82-88 MHz). Authorized power: 100-kw visual, 15.1-kw aural. Antenna: 1470-ft above av. terrain, 1345-ft. above ground, 2045-ft. above sea level.

Latitude	45°	08'	17"
Longitude	84°	09'	44"

Transmitter: State Rte. 33, 9-mi. N of Atlanta, MI.

Digital Facilities: Channel No. 57 (728-734 MHz). Power: 200-kw max. visual. Antenna: 1289-ft above av. terrain, 1148-ft. above ground, 2208-ft. above sea level.

Latitude	45°	08'	18"
Longitude	84°	09'	45"

FCC Digital File Number: BPEDT-20000404AAO. Granted: November 08, 2001.

Note: Latitude and longitude coordinates shown are based on the North American Datum of 1927 (NAD 27) as currently required by the Mass Media Bureau of the FCC.

Radio Stations(s): WCML-FM, 100-kw, 91.7 MHz (No. 219), 1000-ft.

Ownership: Central Michigan U.

Began Operation: November 21, 1975.

Represented (legal): Dow, Lohnes & Albertson PLLC.

Represented (engineering): John F. X. Browne & Associates PC.

Personnel:

Edward Grant, General Manager.

Randy Kapenga, Engineering Director.

Kim Walters, Manager/Business Operations.

Rick Schudiske, Program Director.

Linda Dielman, Promotion Director.

Tom Endres, Director of Development.

Brian Baker, Director/Production Specialist.

Sharon Periard, Fundraising/Volunteer Coordinator.

WDCQ-DT Bad Axe Ch. 15

Licensee: Delta College, 1961 Delta Rd., University Center, MI 48710.

Studio: 1961 Delta Rd., University Center, MI 48710.

Mailing Address: Delta College, 1961 Delta Rd., University Center, MI 48710.

Phones: 989-686-9350; 877-472-7677. **Fax:** 989-686-0155.

Email: wdcq@delta.edu **Web Site:** http://www.delta.edu/broadcasting

Technical Facilities: Channel No. 15 (476-482 MHz). Authorized power: 200-kw max. visual. Antenna: 1014-ft above av. terrain, 1026-ft. above ground, 1627-ft. above sea level.

Latitude	43°	32'	33"
Longitude	83°	39'	37"

Note: Latitude and longitude coordinates shown are based on the North American Datum of 1927 (NAD 27) as currently required by the Mass Media Bureau of the FCC.

Began Operation: Station operating; no on-air date

Personnel:

Barry G Baker, General Manager & Executive Director, Communications Technology.

Pam Clark, Station Manager.

Tom Garnett, Chief Engineer.

Scott Seeburger, Business & Community Relations Coordinator.

Kent Wieland, Program Director.

Tom Bennett, Manager, Distance Learning, TV Production.

Chris Fleming, Operations & Traffic Manager.

Diane Palm-Ostanowski, Membership Coordinator.

WDCQ-TV Bad Axe Ch. 35

Licensee: Delta College, 1961 Delta Rd., University Center, MI 48710.

Studio: 1961 Delta Rd., University Center, MI 48710.

Mailing Address: 1961 Delta Rd., University Center, MI 48710.

Phone: 989-686-9350. **Fax:** 989-686-0155.

Email: wdcq@delta.edu **Web Site:** http://www.delta.edu/broadcasting

Technical Facilities: Channel No. 35 (596-602 MHz). Authorized power: 85.9-kw max. visual, 8.59-kw aural. Antenna: 510-ft above av. terrain, 489-ft. above ground, 1280-ft. above sea level.

Latitude	43°	41'	26"
Longitude	82°	56'	29"

Transmitter: 5180 Hwy. M-19, Ubyly.

Digital Facilities: Channel No. 15 (476-482 MHz). Power: 200-kw max. visual. Antenna: 1014-ft above av. terrain, 1026-ft. above ground, 1627-ft. above sea level.

Latitude	43°	32'	33"
Longitude	83°	39'	37"

FCC Digital File Number: BMPEDT-20020306ABV. Granted: July 24, 2002.

Note: Latitude and longitude coordinates shown are based on the North American Datum of 1927 (NAD 27) as currently required by the Mass Media Bureau of the FCC.

Satellite Earth Station: Acrodyne; Andrew, 10-meter C-band; Standard Communications receivers.

Ownership: Delta College.

Began Operation: December 31, 1986.

Represented (legal): Cohn & Marks.

Represented (engineering): Cohen, Dippell & Everist PC.

Personnel:

Barry G. Baker, General Manager & Executive Director, Communication Technology.

Pam Clark, Station Manager.

Tom Garnett, Chief Engineer.

Kent Wieland, Program Director.

Scott Seeburger, Business & Community Relations Coordinator.

Tom Bennett, Manager, Distance Learning & TV Production.

Chris Fleming, Operations & Traffic Manager.

Diane Palm-Osantowski, Membership Coordinator.

WCMV Cadillac Ch. 27

Licensee: Central Michigan U., 1999 E. Campus Dr., Mount Pleasant, MI 48859.

Studio: 1999 E. Campus Dr., Mount Pleasant, MI 48859.

Mailing Address: Central Michigan U., 1999 E. Campus Dr., Mount Pleasant, MI 48859.

Phone: 989-774-3105. **Fax:** 989-774-4427.

Email: cmntv@mail.cmich.edu; grant1eb@cmich.edu **Web Site:** http://www.wcml.org

Technical Facilities: Channel No. 27 (548-554 MHz). Authorized power: 274.2-kw max. visual, 27.42-kw aural. Antenna: 587-ft above av. terrain, 303-ft. above ground, 2005-ft. above sea level.

Latitude	44°	08'	22"
Longitude	85°	20'	28"

Transmitter: 3.3-mi. N of Dighton on right side of road.

Digital Facilities: Channel No. 17 (488-494 MHz). Power: 338-kw max. visual. Antenna: 1289-ft above av. terrain, 1214-ft. above ground, 2441-ft. above sea level.

Latitude	44°	44'	53"
Longitude	85°	04'	08"

FCC Digital File Number: BMPEDT-20030805AIR. Granted: August 25, 2003.

Note: Latitude and longitude coordinates shown are based on the North American Datum of 1927 (NAD 27) as currently required by the Mass Media Bureau of the FCC.

Satellite Earth Stations: AFC, 3.7-meter C-band; Andrew, 10-meter C-band; Scientific-Atlanta, Rockwell, Collins receivers.

Ownership: Central Michigan U.

Began Operation: September 7, 1984.

Represented (legal): Dow, Lohnes & Albertson PLLC.

Personnel:

Ed Grant, General Manager.

Randy Kapenga, Technical Services Director.

Kim Walters, Business Manager.

Rick Schudiske, Program Director.

Linda Dielman, Promotion Director.

Tom Endres, Development Director.

Brian Baker, Production Manager.

WTVS Detroit Ch. 56

Licensee: Detroit Educational TV Foundation Inc., 7441 Second Blvd., Detroit, MI 48202.

Studio: 7441 Second Ave., Detroit, MI 48202.

Mailing Address: 7441 Second Ave., Detroit, MI 48202.

Phones: 313-876-8356; 313-873-7200. **Fax:** 313-876-8118.

Email: email@dptv.org **Web Site:** http://www.dptv.org

Technical Facilities: Channel No. 56 (722-728 MHz). Authorized power: 1550-kw max. visual, 155-kw aural. Antenna: 959-ft above av. terrain, 1049-ft. above ground, 1749-ft. above sea level.

Latitude	42°	29'	01"
Longitude	83°	18'	44"

Transmitter: 26945 W. 11 Mile Rd., Southfield.

Digital Facilities: Channel No. 43 (644-650 MHz). Power: 200-kw max. visual. Antenna: 1043-ft above av. terrain, 1033-ft. above ground, 1696-ft. above sea level.

Latitude	42°	26'	52"
Longitude	83°	10'	23"

FCC Digital File Number: BPEDT-981016KE. Granted: June 25, 1999.

Note: Latitude and longitude coordinates shown are based on the North American Datum of 1927 (NAD 27) as currently required by the Mass Media Bureau of the FCC.

Multichannel TV Sound: Stereo and separate audio program.

Satellite Earth Station: Townsend; Andrew, 5.6-meter Ku-band; Scientific-Atlanta, Collins, Andrew receivers.

Ownership: Detroit Educational Television Foundation.

Began Operation: October 3, 1955.

Represented (legal): Schwartz, Woods & Miller.

Represented (engineering): John F. X. Browne & Associates PC.

Personnel:

Steven Antonioti, General Manager.

Daniel Alpert, Station Manager.

Catherine Anderson, National Sales Manager.

Helge Blucher, Vice President, Engineering & Technology.

Dan Gaitens, Program Director.

Robert Scott, Vice President, Programming & Education.

Dana Jones, Marketing Director.

Diane Bliss, Vice President, Fundraising, Program Development & Industry Relations.

Jeff Forster, Vice President, Production & Station Enterprises.

Joann Havel, Traffic Manager.

Dave Devereaux, Vice President, Communications & Outreach.

WTVS-DT Detroit Ch. 43

Licensee: Detroit Educational TV Foundation, 7441 Second Blvd., Detroit, MI 48202.

Studio: 7441 Second Ave., Detroit, MI 48202.

Mailing Address: 7441 Second Ave., Detroit, MI 48202.

Phones: 313-873-7200; 313-876-8356. **Fax:** 313-876-8118.

Email: email@dptv.org **Web Site:** http://www.dptv.org

Technical Facilities: Channel No. 43 (644-650 MHz). Authorized power: 200-kw max. visual. Antenna: 1043-ft above av. terrain, 1033-ft. above ground, 1696-ft. above sea level.

Latitude 42° 26' 52"
Longitude 83° 10' 23"

Transmitter: 20931 Meyers Rd., Oak Park.

Note: Latitude and longitude coordinates shown are based on the North American Datum of 1927 (NAD 27) as currently required by the Mass Media Bureau of the FCC.

Ownership: Detroit Educational Television Foundation.

Began Operation: October 24, 2000.

Represented (engineering): John F. X. Browne & Associates PC.

Personnel:

Steven Antoniotti, General Manager.

Daniel Alpert, Station Manager.

Catherine Anderson, National Sales Manager.

Helge Blucher, Vice President, Engineering & Technology.

Dan Gaitens, Program Director.

Robert Scott, Vice President, Programming & Education.

Dana Jones, Marketing Director.

Diane Bliss, Vice President, Program Development.

Jeff Forster, Vice President, Production & Station Enterprises.

Joann Havel, Traffic Manager.

Dave Devereaux, Vice President, Communications & Outreach.

WKAR-DT East Lansing Ch. 55

Licensee: Board of Trustees, Michigan State U., 283 Communications Art Bldg., East Lansing, MI 48824.

Studio: 283 Communications Art Bldg., East Lansing, MI 48824.

Mailing Address: 283 Communications Art Bldg., Michigan State U., East Lansing, MI 48824.

Phone: 517-432-9527. **Fax:** 517-353-7124.

Email: mail@wkar.org **Web Site:** http://www.wkar.org

Technical Facilities: Channel No. 55 (716-722 MHz). Authorized power: 54.6-kw max. visual. Antenna: 965-ft above av. terrain, 994-ft. above ground, 1847-ft. above sea level.

Latitude 42° 42' 07"
Longitude 84° 24' 48"

Note: Latitude and longitude coordinates shown are based on the North American Datum of 1927 (NAD 27) as currently required by the Mass Media Bureau of the FCC.

Ownership: Board of Trustees, Michigan State U.

Began Operation: Station operating; no on-air date

Personnel:

DeAnne Hamilton, General Manager.

Doug Schrems, Production & Operations Manager.

Gary Blievernicht, Chief Engineer.

Nancy Gilleo, Business Manager.

Mary Jane Wilson, Program Director.

Cindy Herfindahl, Marketing & Development Director.

Jeanie Croope, Promotion Director.

Marge Mooney, Traffic Manager.

WKAR-TV East Lansing Ch. 23

Licensee: Board of Trustees, Michigan State U., East Lansing, MI 48824.

Studio: 283 Communication Arts Bldg., East Lansing, MI 48824-1212.

Mailing Address: Michigan State U., 283 Communications Arts Bldg, East Lansing, MI 48824-1212.

Phone: 517-432-9527. **Fax:** 517-353-7124.

Email: mail@wkar.org **Web Site:** http://www.wkar.org

Technical Facilities: Channel No. 23 (524-530 MHz). Authorized power: 1238-kw max. & 1100-kw horizontal visual, 247.5-kw & 219-kw horizontal aural. Antenna: 975-ft above av. terrain, 1034-ft. above ground, 1885-ft. above sea level.

Latitude 42° 42' 08"
Longitude 84° 24' 51"

Transmitter: Dobie Rd., Okemos.

Digital Facilities: Channel No. 55 (716-722 MHz). Power: 54.6-kw max. visual. Antenna: 965-ft above av. terrain, 994-ft. above ground, 1847-ft. above sea level.

Latitude 42° 42' 07"
Longitude 84° 24' 48"

FCC Digital File Number: BPEDT-20000411ABC. Granted: September 25, 2001.

Note: Latitude and longitude coordinates shown are based on the North American Datum of 1927 (NAD 27) as currently required by the Mass Media Bureau of the FCC.

Satellite Earth Stations: Scientific-Atlanta, 7-meter Ku-band; Collins, 10-meter C-band; Miralite, Collins, ChannelMaster receivers.

AM Affiliate: WKAR, 10-kw, 870 kHz.

Radio Station(s): WKAR-FM, 89-kw, 90.5 MHz (No. 213), 930-ft.

News Services: NPR, AP.

Ownership: Board of Trustees, Michigan State U.

Began Operation: January 15, 1954.

Represented (legal): Schwartz, Woods & Miller.

Personnel:

DeAnne Hamilton, General Manager.

Doug Schrems, Operations & Production Manager.

Gary Blievernicht, Chief Engineer.

Nancy Gilleo, Business Manager.

Mary Jane Wilson, Program Director.

Cindy Herfindahl, Marketing & Development Director.

Jeanie Croope, Promotion Director.

Marge Mooney, Traffic Manager.

WFUM Flint Ch. 28

Licensee: Regents of The U. of Michigan, 535 W. William, Suite 110, Ann Arbor, MI 48103.

Studio: 303 E. Kearsley, Flint, MI 48502-1950.

Mailing Address: 303 E. Kearsley, Flint, MI 48502-1950.

Phones: 810-762-3028; 800-728-9386. **Fax:** 810-233-6017.

Email: donovanr@umich.edu **Web Site:** http://www.wfum.org

Technical Facilities: Channel No. 28 (554-560 MHz). Authorized power: 2432-kw max. & 776-kw horizontal visual, 368-kw & 117-kw horizontal aural. Antenna: 870-ft above av. terrain, 929-ft. above ground, 1849-ft. above sea level.

Latitude 42° 53' 57"
Longitude 83° 27' 42"

Holds CP for change to 2160-kw max. visual, 846-ft above av. terrain, 883-ft. above ground, 1804-ft. above sea level lat. 42° 53' 56", long. 83° 27' 41"; BPET-20010622AAP.

Transmitter: Kipp Rd., near Goodrich.

Digital Facilities: Channel No. 52 (698-704 MHz). Power: 200-kw max. visual. Antenna: 846-ft above av. terrain, 883-ft. above ground, 1804-ft. above sea level.

Latitude 42° 53' 56"
Longitude 83° 27' 41"

FCC Digital File Number: BPEDT-20000420ABD. Granted: May 14, 2001.

Note: Latitude and longitude coordinates shown are based on the North American Datum of 1927 (NAD 27) as currently required by the Mass Media Bureau of the FCC.

Multichannel TV Sound: Stereo and separate audio program.

Satellite Earth Stations: RCA; Vertex, 6.1-meter Ku-band; Andrew, 10-meter C-band; Standard Communications receivers.

Ownership: Regents of the U. of Michigan.

Began Operation: August 23, 1980.

Represented (legal): Dow, Lohnes & Albertson PLLC.

Represented (engineering): John F. X. Browne & Associates PC.

Personnel:

Donovan Reynolds, General Manager.

Michael Saunders, Operations Supervisor.

Wayne Henderson, Director of Engineering.

Kathy Bonds, Chief Financial Officer.

Jim Gaver, Program Manager.

Justin Ebright, Director of Development.

Chris McElroy, Director of Production.

Steve Kimbrell, Creative Services Director.

John Vamossy, Traffic Manager.

WFUM-DT Flint Ch. 52

Licensee: Regents of the U. of Michigan, 535 W. William, Suite 110, Flint, MI 48103.

Studio: 303 E. Kearsley St., Flint, MI 48502.

Mailing Address: 303 E. Kearsley St., Flint, MI 48502.

Phones: 810-762-3028; 800-728-9386. **Fax:** 810-233-6017.

Email: donovanr@umich.edu **Web Site:** http://www.wfum.org

Technical Facilities: Channel No. 52 (698-704 MHz). Authorized power: 200-kw max. visual. Antenna: 846-ft above av. terrain, 883-ft. above ground, 1804-ft. above sea level.

Latitude 42° 53' 56"
Longitude 83° 27' 41"

Note: Latitude and longitude coordinates shown are based on the North American Datum of 1927 (NAD 27) as currently required by the Mass Media Bureau of the FCC.

Ownership: Regents of the U. of Michigan.

Began Operation: June 1, 2004.

Personnel:

Donovan Reynolds, General Manager.

Michael Saunders, Operations Supervisor.

Wayne Henderson, Director of Engineering.
Kathy Bonds, Chief Financial Officer.
Jim Gaver, Program Manager.
Justin Ebright, Director of Development.
Chris McElroy, Director of Production.
Steve Kimbrell, Creative Services Director.
John Vamossy, Traffic Manager.

WGUV-DT
Grand Rapids
Ch. 11

Grantee: Grand Valley State U., 301 W. Fulton St., Grand Rapids, MI 49504-6492.
Studio: 301 W. Fulton St., Grand Rapids, MI 49504.
Mailing Address: 301 W. Fulton St., Grand Rapids, MI 49504-6492.
Phones: 616-331-6666; 800-442-2771. **Fax:** 616-331-6625.
Email: genmanager@wgvu.org **Web Site:** http://www.wgvu.org

Technical Facilities: Channel No. 11 (198-204 MHz). Authorized power: visual, aural. Antenna: 781-ft above av. terrain, 758-ft. above ground, 1447-ft. above sea level.

Latitude 42° 57' 35"
 Longitude 85° 53' 45"

Note: Latitude and longitude coordinates shown are based on the North American Datum of 1927 (NAD 27) as currently required by the Mass Media Bureau of the FCC.

Ownership: Grand Valley State U.

Began Operation: Station operating under Special Temporary Authority at 0.9-kw visual; no on-air date

Personnel:

Michael T. Walenta, General Manager.
Fred Martino, News & Public Affairs Manager.
Bob Lambert, Engineering Director.
Carrie Corbin, Program Director.
Pamela Holtz, Promotion Director.
Michael Haifley, Development Manager.
Phil Lane, Production Manager.
Ed Spier, Traffic Manager.

WGUV-TV
Grand Rapids
Ch. 35

Licensee: Grand Valley State U., 301 W. Fulton St., Grand Rapids, MI 49504-6492.
Studio: 301 W. Fulton St., Grand Rapids, MI 49504-6492.
Mailing Address: 301 W. Fulton St., Grand Rapids, MI 49504-6492.
Phones: 616-331-6666; 800-442-2771. **Fax:** 616-331-6625.
Email: genmanager@wgvu.org **Web Site:** http://www.wgvu.org

Technical Facilities: Channel No. 35 (596-602 MHz). Authorized power: 1320-kw max. visual, 132-kw aural. Antenna: 860-ft above av. terrain, 827-ft. above ground, 1517-ft. above sea level.

Latitude 42° 57' 35"
 Longitude 85° 53' 45"

Transmitter: Pierce Rd. at 48th Ave., Allendale.

Digital Facilities: Channel No. 11 (198-204 MHz). Power: visual, aural. Antenna: 781-ft above av. terrain, 758-ft. above ground, 1447-ft. above sea level.

Latitude 42° 57' 35"
 Longitude 85° 53' 45"

FCC Digital File Number: BMPEDT-20031024AAN. Granted: May 20, 2004.

Note: Latitude and longitude coordinates shown are based on the North American Datum of 1927 (NAD 27) as currently required by the Mass Media Bureau of the FCC.

Multichannel TV Sound: Stereo only.

Satellite Earth Station: Harris; Vertex; General Instrument receivers.

AM Affiliate: WGUV, 1480 KHz.

Radio Stations(s): WGUV-FM, 88.5 MHz.

Ownership: Grand Valley State U.

Began Operation: December 17, 1972.

Represented (legal): Arter & Hadden LLP.

Personnel:

Michael T. Walenta, General Manager.
Fred Martino, News & Public Affairs Manager.
Bob Lambert, Engineering Director.
Carrie Corbin, Program Director.
Pamela Holtz, Promotion Director.
Michael Haifley, Development Manager.
Phil Lane, Production Manager.
Ed Spier, Traffic Manager.

WGVK
Kalamazoo
Ch. 52

Licensee: Grand Valley State U., 301 W. Fulton St., Grand Rapids, MI 49504-6492.
Studio: 301 W. Fulton St., Grand Rapids, MI 49504-6492.

Mailing Address: Grand Valley State University, 301 W. Fulton St., Grand Rapids, MI 49504-6492.

Phones: 616-331-6666; 800-442-2771. **Fax:** 616-331-6625.

Email: genmanager@wgvu.org **Web Site:** http://www.wgvu.org

Technical Facilities: Channel No. 52 (698-704 MHz). Authorized power: 44.7-kw max. visual, 4.47-kw aural. Antenna: 410-ft above av. terrain, 299-ft. above ground, 1279-ft. above sea level.

Latitude 42° 18' 24"
 Longitude 85° 39' 25"

Transmitter: NW of Drake Rd. & Michigan Rte. 43, near Westwood.

Digital Facilities: Channel No. 5 (76-82 MHz). Power: 10-kw visual, aural. Antenna: 554-ft above av. terrain, 436-ft. above ground, 1417-ft. above sea level.

Latitude 42° 18' 23"
 Longitude 85° 39' 25"

FCC Digital File Number: BMPEDT-20031024AAO. Granted: November 29, 2004.

Note: Latitude and longitude coordinates shown are based on the North American Datum of 1927 (NAD 27) as currently required by the Mass Media Bureau of the FCC.

Ownership: Grand Valley State U.

Began Operation: October 1, 1984.

Represented (legal): Arter & Hadden LLP.

Personnel:

Michael Walenta, General Manager.
Fred Martino, News Director & Public Affairs Manager.
Bob Lambert, Chief Engineer.
Carrie Corbin, Program Director.
Pamela Holtz, Promotion Director.
Michael Haifley, Development Manager.
Phil Lane, Production Manager.
Ed Spier, Traffic Manager.

WGVK-DT
Kalamazoo
Ch. 5

Grantee: Grand Valley State U., 301 W. Fulton, Grand Rapids, MI 49504.

Studio: 301 W. Fulton St., Grand Rapids, MI 49504.

Mailing Address: 301 W. Fulton St., Grand Rapids, MI 49504.

Phone: 616-331-6666. **Fax:** 616-331-6625.

Email: genmanager@wgvu.org **Web Site:** http://www.wgvu.org

Technical Facilities: Channel No. 5 (76-82 MHz). Authorized power: 10-kw visual, aural. Antenna: 554-ft above av. terrain, 436-ft. above ground, 1417-ft. above sea level.

Latitude 42° 18' 23"
 Longitude 85° 39' 25"

Note: Latitude and longitude coordinates shown are based on the North American Datum of 1927 (NAD 27) as currently required by the Mass Media Bureau of the FCC.

Ownership: Grand Valley State U.

Began Operation: Station operating; no on-air date.

Personnel:

Michael Walenta, General Manager.
Fred Martino, News Director & Public Affairs Manager.
Bob Lambert, Chief Engineer.
Carrie Corbin, Program Director.
Pamela Holtz, Promotion Director.
Michael Haifley, Development Director.
Phil Lane, Production Manager.
Ed Spier, Traffic Manager.

WCMW
Manistee
Ch. 21

Licensee: Central Michigan U., 1999 E. Campus Dr., Mount Pleasant, MI 48859.

Studio: 1999 E. Campus Dr., Mount Pleasant, MI 48859.

Mailing Address: 1999 E. Campus Dr., Central Michigan U., Mount Pleasant, MI 48859.

Phone: 989-774-3105. **Fax:** 989-774-4427.

Email: cmutv@mail.cmich.edu; grant1eb@cmich.edu **Web Site:** http://www.wcmu.org

Technical Facilities: Channel No. 21 (512-518 MHz). Authorized power: 224.4-kw max. visual, 22.44-kw aural. Antenna: 340-ft above av. terrain, 298-ft. above ground, 1018-ft. above sea level.

Latitude 44° 03' 57"
 Longitude 86° 19' 58"

Transmitter: 3-mi. W of Rte. 31, 12.5-mi. S of Manistee.

Digital Facilities: Channel No. 58 (734-740 MHz). Power: 25-kw max. visual. Antenna: 305-ft above av. terrain, 236-ft. above ground, 955-ft. above sea level.

Latitude 44° 03' 57"
 Longitude 86° 19' 58"

FCC Digital File Number: BMPEDT-20030805AIM. Granted: August 25, 2003.

Note: Latitude and longitude coordinates shown are based on the North American Datum of 1927 (NAD 27) as currently required by the Mass Media Bureau of the FCC.

Satellite Earth Stations: AFC, 3.7-meter C-band; Andrew, 10-meter C-band; Scientific-Atlanta, Rockwell, Collins receivers.

Ownership: Central Michigan U.

Began Operation: September 7, 1984.

Represented (legal): Dow, Lohnes & Albertson PLLC.

Personnel:

Ed Grant, General Manager.
Randy Kapenga, Technical Services Director.
Kim Walters, Business Manager.
Rick Schudiske, Program Director.
Linda Dielman, Promotion Director.
Tom Endres, Development Director.
Brian Baker, Production Manager.

WCMW-DT
Manistee
Ch. 58

Grantee: Central Michigan U., 3965 E. Broomfield Rd., Mount Pleasant, MI 48859.

Studio: 1999 E. Campus Dr., Mount Pleasant, MI 48859.

Mailing Address: 1999 E. Campus Dr., Mount Pleasant, MI 48859.

Phone: 989-774-3105. **Fax:** 989-774-4427.

Email: cmutv@mail.cmich.edu; grant1eb@cmich.edu **Web Site:** http://www.wcmu.org

Technical Facilities: Channel No. 58 (734-740 MHz). Authorized power: 25-kw max. visual. Antenna: 305-ft above av. terrain, 236-ft. above ground, 955-ft. above sea level.

Latitude 44° 03' 57"
Longitude 86° 19' 58"

Note: Latitude and longitude coordinates shown are based on the North American Datum of 1927 (NAD 27) as currently required by the Mass Media Bureau of the FCC.

Ownership: Central Michigan U.

Began Operation: Station operating; no on-air date.

Personnel:

Ed Grant, General Manager.
Randy Kapenga, Technical Services Director.
Kim Walters, Business Manager.
Rick Schudiske, Program Director.
Linda Dielman, Promotion Director.
Tom Endres, Development Director.
Brian Baker, Production Manager.

WMMU Marquette Ch. 13

Licensee: Board of Control of Northern Michigan U., 1401 Presque Isle Ave., Marquette, MI 49855.

Studio: Learning Resources Bldg., Northern Michigan U., Marquette, MI 49855.

Mailing Address: 1401 Presque Isle Ave., Northern Michigan U., Marquette, MI 49855.

Phones: 906-227-9668; 800-227-9668. **Fax:** 906-227-2905.

Email: bturner@nm.edu **Web Site:** <http://www.nmu.edu/wmmutv>

Technical Facilities: Channel No. 13 (210-216 MHz). Authorized power: 316-kw visual, 63.1-kw aural. Antenna: 1090-ft above av. terrain, 1101-ft. above ground, 2601-ft. above sea level.

Latitude 46° 21' 09"
Longitude 87° 51' 32"

Transmitter: 6.7-mi. from Republic, MI.

Digital Facilities: Channel No. 33 (584-590 MHz). Power: 50-kw max. visual, aural. Antenna: 561-ft above av. terrain, 400-ft. above ground, 1663-ft. above sea level.

Latitude 46° 30' 52"
Longitude 87° 29' 00"

FCC Digital File Number:

BPEDT-20000501AGD. Granted: July 19, 2001.

Note: Latitude and longitude coordinates shown are based on the North American Datum of 1927 (NAD 27) as currently required by the Mass Media Bureau of the FCC.

Satellite Earth Stations: NEC; Vertex, 6.1-meter Ku-band; Rockwell, 7.6-meter C-band; Rockwell, Omni receivers.

Radio Stations(s): WMMU-FM, 100-kw, 90.1 MHz (No. 211), 1000-ft.

News Service: UPI.

Ownership: Northern Michigan U.

Began Operation: December 28, 1972.

Represented (legal): Cohn & Marks.

Personnel:

Eric Smith, General Manager & Production Manager.

Bruce S. Turner, Station Manager.

Keith Martin, Chief Engineer.

Bob Thomson, Producer & Director.

Sonya Chrisman, Producer & Director.

WNMU-DT Marquette Ch. 33

Licensee: Board of Control, Northern Michigan U., 1401 Presque Isle Ave., Marquette, MI 49855.

Studio: Learning Resources Bldg., Northern Michigan U., Marquette, MI 49855.

Mailing Address: 1401 Presque Isle Ave., Northern Michigan U., Marquette, MI 49855.

Phones: 906-227-9668; 800-227-9668. **Fax:** 906-227-2905.

Email: bturner@nm.edu **Web Site:** <http://www.nmu.edu/wnmuv>

Technical Facilities: Channel No. 33 (584-590 MHz). Authorized power: 50-kw max. visual, aural. Antenna: 561-ft above av. terrain, 400-ft. above ground, 1663-ft. above sea level.

Latitude 46° 30' 52"
Longitude 87° 29' 00"

Note: Latitude and longitude coordinates shown are based on the North American Datum of 1927 (NAD 27) as currently required by the Mass Media Bureau of the FCC.

Ownership: Northern Michigan U.

Began Operation: July 12, 2004.

Personnel:

Eric Smith, General Manager & Production Manager.

Bruce Turner, Station Manager.

Keith Martin, Chief Engineer.

Bob Thomson, Producer & Director.

Sonya Chrisman, Producer & Director.

WCMU-TV Mount Pleasant Ch. 14

Licensee: Central Michigan U., 1999 E. Campus Dr., Mount Pleasant, MI 48859.

Studio: 1999 E. Campus Dr., Mount Pleasant, MI 48859.

Mailing Address: 1999 E. Campus Dr., Central Michigan University, Mount Pleasant, MI 48859.

Phone: 989-774-3105. **Fax:** 989-774-4427.

Email: grant1eb@cmich.edu **Web Site:** <http://www.wcmu.org>

Technical Facilities: Channel No. 14 (470-476 MHz). Authorized power: 204-kw max. & 200-kw horizontal visual, & 40-kw horizontal aural. Antenna: 530-ft above av. terrain, 547-ft. above ground, 1344-ft. above sea level.

Latitude 43° 34' 24"
Longitude 84° 46' 21"

Transmitter: 0.4-mi. W of Blue Grass Rd. & old U.S. Rte. 27.

Digital Facilities: Channel No. 56 (722-728 MHz). Power: 200-kw max. visual. Antenna: 1145-ft above av. terrain, 997-ft. above ground, 2028-ft. above sea level.

Latitude 43° 36' 41"
Longitude 85° 03' 31"

FCC Digital File Number:

BPEDT-20000404AAP. (pending).

Note: Latitude and longitude coordinates shown are based on the North American Datum of 1927 (NAD 27) as currently required by the Mass Media Bureau of the FCC.

Satellite Earth Stations: AFC, 3.7-meter C-band; Andrew, 10-meter C-band; Scientific-Atlanta, Rockwell, Collins receivers.

Radio Stations(s): WCMU-FM, 100-kw, 89.5 MHz (No. 208), 420-ft.

Ownership: Central Michigan U.

Began Operation: March 29, 1967.

Represented (legal): Dow, Lohnes & Albertson PLLC.

Personnel:

Dr. Ed Grant, General Manager.

Randy Kapenga, Technical Services Director.

Kim Walters, Business Manager.

Rick Schudiske, Program Director.

Linda Dielman, Promotion Director.

Tom Endres, Development Director.

Brian Baker, Production Manager.

WDCP-DT University Center Ch. 18

Grantee: Delta College, 1961 Delta Rd., University Center, MI 48710.

Studio: Delta College, 1961 Delta Rd., University Center, MI 48710.

Mailing Address: 1961 Delta Rd., University Center, MI 48710.

Phone: 989-686-9350. **Fax:** 989-686-0155.

Email: wdcp@delta.edu **Web Site:** <http://www.delta.edu/broadcasting>

Technical Facilities: Channel No. 18 (494-500 MHz). Authorized power: 50-kw max. visual. Antenna: 463-ft above av. terrain, 466-ft. above ground, 1066-ft. above sea level.

Latitude 43° 33' 42"
Longitude 83° 58' 52"

Note: Latitude and longitude coordinates shown are based on the North American Datum of 1927 (NAD 27) as currently required by the Mass Media Bureau of the FCC.

Ownership: Delta College.

Began Operation: Station operating; no on-air date

Personnel:

Barry B. Baker, General Manager & Executive Director, Communications Technology.

Pam Clark, Station Manager.

Tom Garnett, Chief Engineer.

Kent Wieland, Program Director.

Scott Seeburger, Business & Community Relations Coordinator.

Tom Bennett, Production Manager.

Chris Fleming, Operations & Traffic Manager.

Diane Palm-Osantowski, Membership Coordinator.

WDCP-TV University Center Ch. 19

Licensee: Delta College, 1961 Delta Rd., University Center, MI 48710.

Studio: Delta College, 1961 Delta Rd., University Center, MI 48710.

Mailing Address: 1961 Delta Rd., Delta College, University Center, MI 48710.

Phone: 989-686-9350. **Fax:** 989-686-0155.

Email: wdcp@delta.edu **Web Site:** <http://www.delta.edu/broadcasting>

Technical Facilities: Channel No. 19 (500-506 MHz). Authorized power: 1290-kw max. & 1070-kw horizontal visual, 129-kw & 107-kw horizontal aural. Antenna: 460-ft above av. terrain, 496-ft. above ground, 1101-ft. above sea level.

Latitude 43° 33' 42.7"
Longitude 83° 58' 53.7"

Transmitter: 0.8-mi. NNW of Delta Rd. & Four Mile Rd. intersection.

Digital Facilities: Channel No. 18 (494-500 MHz). Power: 50-kw max. visual. Antenna: 463-ft above av. terrain, 466-ft. above ground, 1066-ft. above sea level.

Latitude 43° 33' 42"
Longitude 83° 58' 52"

FCC Digital File Number:

BPEDT-20000217ABB. Granted: September 12, 2001.

Note: Latitude and longitude coordinates shown are based on the North American Datum of 1927 (NAD 27) as currently required by the Mass Media Bureau of the FCC.

Multichannel TV Sound: Stereo and separate audio program.

Satellite Earth Station: Harris; Collins, 10-meter C-band; Rockwell receivers.

News Service: PBS.

Ownership: Delta College.

Began Operation: October 12, 1964.

Represented (legal): Cohn & Marks.

Represented (engineering): Cohen, Dippell & Everist PC.

Personnel:

Barry G. Baker, General Manager & Executive Director, Communication Technology.

Pam Clark, Station Manager.

Tom Garnett, Chief Engineer.
Soct Seeburger, Business & Community Relations Coordinator.
Kent Wieland, Program Director.
Tom Bennett, Production Manager.
Chris Fleming, Operations & Traffic Manager.
Diane Palm-Osantowski, Membership Coordinator.

Phones: 320-289-2622; 800-726-3178. **Fax:** 320-289-2634.

Email: yourtv@pioneer.org **Web Site:** http://www.pioneer.org

Technical Facilities: Channel No. 10 (192-198 MHz). Authorized power: 316-kw visual, 31.6-kw aural. Antenna: 1200-ft above av. terrain, 1284-ft. above ground, 2284-ft. above sea level.

Latitude 45° 10' 03"
 Longitude 96° 00' 02"

Transmitter: 2.8-mi. S of Appleton.

Digital Facilities: Channel No. 31 (572-578 MHz). Power: 1000-kw max. visual. Antenna: 1195-ft above av. terrain, 1173-ft. above ground.

Latitude 45° 10' 03"
 Longitude 96° 00' 02"

FCC Digital File Number: BPEDT-20000501A1K. Granted: February 12, 2001.

Note: Latitude and longitude coordinates shown are based on the North American Datum of 1927 (NAD 27) as currently required by the Mass Media Bureau of the FCC.

Satellite Earth Station: RCA; Vertex, 6.1-meter; General Instrument receivers.

Ownership: West Central Minnesota ETV Corp.

Began Operation: January 21, 1966.

Personnel:

Glen Cerny, General Manager & Underwriting Manager.

Robert Rakow, Broadcast Operations Director.

Jon Panzer, Station Manager & Engineering Director.

Anne Kells, Director of Finance.

Shirley Schwarz, Program Director.

Tim Bakken, Production Manager.

Tania Neptune, Traffic Coordinator.

Ownership: Southern Minnesota Quality Broadcasting Inc.

Began Operation: Station operating under Special Temporary Authority at 34.2-kw max. visual; no on-air date

Represented (legal): Schwartz, Woods & Miller.

Personnel:

Danielle Heiny, Acting Station Manager.

Shawn Weitzel, Broadcast Engineering Director.

Rick Indrelie, Financial Manager.

Shawn Martin, Producer/Director.

Suzie Stone, Traffic & Operations Manager.

Cindy Samuel, Corporate Sponsorship.

Jennifer Habana, Outreach & Ready to Learn.

Shawn Weitzel, Broadcast Engineering Director.

Rick Indrelie, Financial Manager.

Shawn Martin, Producer/Director.

Suzi Stone, Operations & Traffic Manager.

Cindy Samuel, Corporate Sponsorship.

Jennifer Habana, Outreach & Ready to Learn.

KAWE Bemidji Ch. 9

Licensee: Northern Minnesota Public Television Inc., Bemidji State U., Bemidji, MN 56601.

Studio: Deputy Hall, Bemidji State U., Bemidji, MN 56601.

Mailing Address: 1500 Birchmont Dr. NE, Box 9, Bemidji, MN 56601-2699.

Phone: 218-751-3407. **Fax:** 218-751-3142.

Email: viewerservices@lakelandptv.org **Web Site:** http://www.lakelandptv.org

Technical Facilities: Channel No. 9 (186-192 MHz). Authorized power: 316-kw visual, 30.2-kw aural. Antenna: 1080-ft above av. terrain, 1078-ft. above ground, 2498-ft. above sea level.

Latitude 47° 42' 03"
 Longitude 94° 29' 15"

Transmitter: 2.75-mi. SE of Blackduck.

Digital Facilities: Channel No. 18 (494-500 MHz). Power: 80-kw max. visual. Antenna: 994-ft above av. terrain, 951-ft. above ground, 2371-ft. above sea level.

Latitude 47° 42' 03"
 Longitude 94° 29' 14"

FCC Digital File Number: BNPEDT-20030324ADR. Granted: May 29, 2003.

Note: Latitude and longitude coordinates shown are based on the North American Datum of 1927 (NAD 27) as currently required by the Mass Media Bureau of the FCC.

Multichannel TV Sound: Stereo only.

Satellite Earth Station: Philips; Andrew, 6-meter Ku-band; Standard Communications, General receivers.

Ownership: Northern Minnesota Public TV Inc.

Began Operation: June 1, 1980.

Represented (legal): Dow, Lohnes & Albertson PLLC.

Represented (engineering): Cohen, Dippell & Everist PC.

Personnel:

Bill Sanford, General Manager & Director of Engineering.

Dennis Weimann, News Director.

Tom Lembrick, Engineering Manager.

Tim McMahon, Broadcast Engineering Manager.

Gretchen Hemstock, Program Manager.

Ron Johnson, Design & Promotion Manager.

Deb McGregor-Pfleger, Development Director & Assistant General Manager.

Jess Skala, Traffic & Operations Manager.

Jeff Hanks, Traffic & Operations Assistant.

Minnesota

KWCM-DT Appleton Ch. 31

Grantee: West Central Minnesota ETV Co., 120 W. Schlieman, Appleton, MN 56208.

Studio: 120 W. Schlieman, Appleton, MN 56208.

Mailing Address: 120 W. Schlieman, Appleton, MN 56208.

Phones: 320-289-2622; 800-726-3178. **Fax:** 320-289-2634.

Email: yourtv@opioneer.org **Web Site:** http://www.pioneer.org

Technical Facilities: Channel No. 31 (572-578 MHz). Authorized power: 1000-kw max. visual. Antenna: 1195-ft above av. terrain, 1173-ft. above ground.

Latitude 45° 10' 03"
 Longitude 96° 00' 02"

Note: Latitude and longitude coordinates shown are based on the North American Datum of 1927 (NAD 27) as currently required by the Mass Media Bureau of the FCC.

Ownership: West Central Minnesota ETV Corp.

Began Operation: Station operating under Special Temporary Authority at 53.7-kw max. visual; no on-air date

Personnel:

Glen Cerny, General Manager & Underwriting Manager.

Robert Rakow, Broadcast Operations Director.

Jon Panzer, Station Manager & Engineering Director.

Anne Kells, Director of Finance.

Shirley Schwarz, Program Director.

Tim Bakken, Production Manager.

Tania Neptune, Traffic Coordinator.

KWCM-TV Appleton Ch. 10

Licensee: West Central Minnesota ETV Co., 120 W. Schlieman, Appleton, MN 56208.

Studio: 120 W. Schlieman, Appleton, MN 56208.

Mailing Address: 120 W. Schlieman, Appleton, MN 56208.

KSMQ-DT Austin Ch. 20

Grantee: Southern Minnesota Quality Broadcasting Inc., 2000 8th Ave. NW, Austin, MN 55912.

Studio: 2000 8th Ave. NW, Austin, MN 55912.

Mailing Address: 2000 8th Ave. NW, Austin, MN 55912.

Phone: 507-433-0678. **Fax:** 507-433-0670.

Email: dheiny@ksmq.org **Web Site:** http://www.ksmq.org

Technical Facilities: Channel No. 20 (506-512 MHz). Authorized power: 400-kw max. visual. Antenna: 994-ft above av. terrain, 1001-ft. above ground, 2352-ft. above sea level.

Latitude 43° 38' 34"
 Longitude 92° 31' 35"

Note: Latitude and longitude coordinates shown are based on the North American Datum of 1927 (NAD 27) as currently required by the Mass Media Bureau of the FCC.

KSMQ-TV Austin Ch. 15

Licensee: Southern Minnesota Quality Broadcasting Inc., 2000 8th Ave. NW, Austin, MN 55912.

Studio: 2000 8th Ave. NW, Austin, MN 55912.

Mailing Address: 2000 8th Ave. NW, Austin, MN 55912.

Phones: 507-433-0678; 800-658-2539. **Fax:** 507-433-0670.

Email: dheiny@ksmq.org **Web Site:** http://www.ksmq.org

Technical Facilities: Channel No. 15 (476-482 MHz). Authorized power: 1215.24-kw max. visual, 121.8-kw aural. Antenna: 380-ft above av. terrain, 448-ft. above ground, 1649-ft. above sea level.

Latitude 43° 40' 34"
 Longitude 93° 00' 12.9"

Transmitter: 2000 8th Ave. NW.

Digital Facilities: Channel No. 20 (506-512 MHz). Power: 400-kw max. visual. Antenna: 994-ft above av. terrain, 1001-ft. above ground, 2352-ft. above sea level.

Latitude 43° 38' 34"
 Longitude 92° 31' 35"

FCC Digital File Number: BPEDT-20000501AGW. Granted: May 22, 2002.

Note: Latitude and longitude coordinates shown are based on the North American Datum of 1927 (NAD 27) as currently required by the Mass Media Bureau of the FCC.

Satellite Earth Station: Harris; Vertex, 6.1-meter; General Instrument receivers.

Ownership: Southern Minnesota Quality Broadcasting Inc.

Began Operation: October 17, 1972. Sale to Southern Minnesota Quality Broadcasting Inc. by Independent School District #492 approved by FCC May 6, 2005.

Represented (legal): Schwartz, Woods & Miller.

Represented (engineering): Cohen, Dippell & Everist PC.

Personnel:

Danielle Heiny, Acting Station Manager.

KAWE-DT

Bemidji

Ch. 18

Licensee: Northern Minnesota Public Television Inc., 1500 Birchmont Dr. NE, Box 9, Bemidji, MN 56601.

Studio: Deputy Hall, Bemidji State U., Bemidji, MN 56601.

Mailing Address: 1500 Birchmont Dr. NE., Box 9, Bemidji, MN 56601.

Phone: 218-751-3407. **Fax:** 218-751-3142.

Email: viewerservices@lakelandptv.org **Web Site:** http://www.lakelandptv.org

Technical Facilities: Channel No. 18 (494-500 MHz). Authorized power: 80-kw max. visual. Antenna: 994-ft above av. terrain, 951-ft. above ground, 2371-ft. above sea level.

Latitude	47°	42'	03"
Longitude	94°	29'	14"

Transmitter: 2.75-mi. SE of Blackduck.

Note: Latitude and longitude coordinates shown are based on the North American Datum of 1927 (NAD 27) as currently required by the Mass Media Bureau of the FCC.

Ownership: Northern Minnesota Public TV Inc.

Began Operation: Station operating; no on-air date.

Personnel:

Bill Sanford, General Manager & Director of Engineering.

Dennis Weimann, News Director.

Tom Lembrick, Engineering Manager.

Tim McMahon, Broadcast Engineering Manager.

Gretchen Hemstock, Program Manager.

Ron Johnson, Design & Promotion Manager.

Deb McGregor-Pfleger, Development Director & Assistant General Manager.

Jeff Hanks, Traffic & Operations Assistant.

Jess Skala, Traffic & Operations Manager.

KAWB

Brainerd

Ch. 22

Licensee: Northern Minnesota Public Television Inc., Bemidji State U., 1500 Birchmont Dr. NE, Box 9, Bemidji, MN 56601.

Studio: 1500 Birchmont Dr. NE, Bemidji State U., Bemidji, MN 56601.

Mailing Address: 1500 Birchmont Dr., NE, Bemidji State U., Box 9, Bemidji, MN 56601-2699.

Phones: 218-746-3134; 218-751-3407. **Fax:** 218-751-3142.

Email: dhegstad@lakelandptv.org **Web Site:** http://www.lakelandptv.org

Technical Facilities: Channel No. 22 (518-524 MHz). Authorized power: 221.3-kw max. visual, 22.1-kw aural. Antenna: 747-ft above av. terrain, 650-ft. above ground, 2022-ft. above sea level.

Latitude	46°	25'	21"
Longitude	94°	27'	41"

Transmitter: E of Rte. 1, 6.1-mi. N of Rte. 210, Pilager.

Digital Facilities: Channel No. 28 (554-560 MHz). Power: 46.8-kw max. visual. Antenna: 745-ft above av. terrain, 653-ft. above ground, 2024-ft. above sea level.

Latitude	46°	25'	21"
Longitude	94°	27'	42"

FCC Digital File Number: BPEDT-20000203AAE. Granted: June 23, 2000.

Note: Latitude and longitude coordinates shown are based on the North American Datum of 1927 (NAD 27) as currently required by the Mass Media Bureau of the FCC.

Multichannel TV Sound: Stereo only.

Satellite Earth Station: NEC; Rockwell, 10-meter.

News Service: AP.

Ownership: Northern Minnesota Public TV Inc.

Began Operation: March 1, 1988.

Represented (legal): Dow, Lohnes & Albertson PLLC.

Represented (engineering): Cohen, Dippell & Everist PC.

Personnel:

Bill Sanford, General Manager.

Daniel Hegstad, Station Manager.

Dennis Weimann, News Director.

Tom Lembrick, Chief Engineer.

Tim McMahon, Broadcast Engineer.

Gretchen Hemstock, Program Director.

Ron Johnson, Promotion Director.

Deb McGregor-Pfleger, Development Director & Assistant General Manager.

Jess Skala, Operations & Traffic Manager.

Jeff Hanks, Traffic & Operations Assistant.

KAWB-DT

Brainerd

Ch. 28

Licensee: Northern Minnesota Public Television Inc., 1500 Birchmont Dr. NE, Box 9, Bemidji, MN 56601.

Studio: 1500 Birchmont Dr. NE, Bemidji, MN 56601.

Mailing Address: 1500 Birchmont Dr. NE, Box 9, Bemidji, MN 56601.

Phone: 218-751-3407. **Fax:** 218-751-3142.

Email: dhegstad@lakelandtv.org **Web Site:** http://www.lakelandtv.org

Technical Facilities: Channel No. 28 (554-560 MHz). Authorized power: 46.8-kw max. visual. Antenna: 745-ft above av. terrain, 653-ft. above ground, 2024-ft. above sea level.

Latitude	46°	25'	21"
Longitude	94°	27'	42"

Transmitter: E of Rte. 1 & 6.1-mi. N of Hwy. 210 & Rte. 1 intersection.

Note: Latitude and longitude coordinates shown are based on the North American Datum of 1927 (NAD 27) as currently required by the Mass Media Bureau of the FCC.

Ownership: Northern Minnesota Public TV Inc.

Began Operation: Station operating; no on-air date.

Personnel:

Bill Sanford, General Manager.

Daniel Hegstad, Station Manager.

Dennis Weimann, News Director.

Tom Lembrick, Chief Engineer.

Tim McMahon, Broadcast Engineering Manager.

Gretchen Hemstock, Program Director.

Ron Johnson, Promotion Director.

Deb McGregor-Pfleger, Development Director & Assistant General Manager.

Jess Skala, Operations & Traffic Manager.

Jeff Hanks, Traffic & Operations Assistant.

KCGE-DT

Crookston

Ch. 16

Licensee: Prairie Public Broadcasting Inc., Box 3240, Fargo, ND 58108.

Studio: 207 N. 5th St., Fargo, ND 58102.

Mailing Address: Box 3240, Fargo, ND 58108-3240.

Phone: 701-241-6900. **Fax:** 701-239-7650.

Email: info@prairiepublic.org **Web Site:** http://www.prairiepublic.org

Technical Facilities: Channel No. 16 (482-488 MHz). Authorized power: 105-kw max. visual, aural. Antenna: 720-ft above av. terrain, 720-ft. above ground, 1625-ft. above sea level.

Latitude	47°	58'	38"
Longitude	96°	36'	18"

Note: Latitude and longitude coordinates shown are based on the North American Datum of 1927 (NAD 27) as currently required by the Mass Media Bureau of the FCC.

Ownership: Prairie Public Broadcasting Inc.

Began Operation: October 1, 2003. Station went directly to digital broadcast; no analog application.

Personnel:

Jack E. Harris, President & Chief Executive Officer.

Cheryl Heller, Television Operations Manager.

Jack Anderson, Engineering Director.

Don Berg, Vice President & Chief Operating Officer.

Bob Dambach, Program & Production Director.

Marie Lucero, Promotion Manager.

Nancy L. Wood, Director of Development.

Burley Barnett, Corporate Support Manager.

Stephanie Chimeziri, Customer Service Coordinator.

Bev Pearson, Education Services.

WDSE-DT

Duluth

Ch. 38

Grantee: Duluth-Superior Area Educational TV Corp., 1202 E. University Circle, Duluth, MN 55811.

Studio: 632 Niagara Court, Duluth, MN 55811.

Mailing Address: 632 Niagara Court, Duluth, MN 55811.

Phone: 218-724-8567. **Fax:** 218-724-4269.

Email: pbseightl@wdse.org **Web Site:** http://www.wdse.org

Technical Facilities: Channel No. 38 (614-620 MHz). Authorized power: 1000-kw max. visual. Antenna: 912-ft above av. terrain, 679-ft. above ground, 2028-ft. above sea level.

Latitude	46°	47'	30"
Longitude	92°	07'	21"

Note: Latitude and longitude coordinates shown are based on the North American Datum of 1927 (NAD 27) as currently required by the Mass Media Bureau of the FCC.

Ownership: Duluth-Superior Area ETV Corp.

Began Operation: Station operating under Special Temporary Authority at 801.7-kw max. visual; no on-air date

Personnel:

Allen D. Harmon, President & General Manager.

Ronald F. Anderson, Program & Production Manager.

Jodi Hagen, Promotion & Creative Services Director.

Cheryl Leeper, Development Director.

Patti Alberg, Traffic Manager.

WDSE-TV

Duluth

Ch. 8

Licensee: Duluth-Superior Area Educational TV Corp., 1202 E. University Circle, Duluth, MN 55811.

Studio: 632 Niagara Court, Duluth, MN 55811.

Mailing Address: 632 Niagara Court, Duluth, MN 55811.

Phone: 218-724-8567. **Fax:** 218-724-4269.

Email: pbseight@wdse.org **Web Site:** http://www.wdse.org

Technical Facilities: Channel No. 8 (180-186 MHz). Authorized power: 316-kw visual, 31.6-kw aural. Antenna: 954-ft above av. terrain, 784-ft. above ground, 2049-ft. above sea level.

Latitude	46°	47'	31"
Longitude	92°	07'	21"

Transmitter: 1524 Orange St., Duluth, MN.

Digital Facilities: Channel No. 38 (614-620 MHz). Power: 1000-kw max. visual. Antenna: 912-ft above av. terrain, 679-ft. above ground, 2028-ft. above sea level.

Latitude	46°	47'	30"
Longitude	92°	07'	21"

FCC Digital File Number: BMPEDT-20000501AIO. Granted: May 18, 2001.

Minnesota — Public/ETV Stations

Note: Latitude and longitude coordinates shown are based on the North American Datum of 1927 (NAD 27) as currently required by the Mass Media Bureau of the FCC.

Multichannel TV Sound: Stereo only.

Satellite Earth Station: RCA; Vertex, 6.1-meter; General Instrument receivers.

Ownership: Duluth-Superior Area ETV Corp.

Began Operation: September 1, 1964.

Personnel:

Allen D. Harmon, President & General Manager.

Ronald F. Anderson, Program & Production Manager.

Jodi Hagen, Promotion & Creative Services Director.

Cheryl Leeper, Development Director.

Patti Alberg, Traffic Manager.

KTCA-DT St. Paul Ch. 34

Grantee: Twin Cities Public Television, 172 E. 4th St., St. Paul, MN 55101.

Studio: 172 E. 4th St., St. Paul, MN 55101.

Mailing Address: 172 E. 4th St., St. Paul, MN 55101.

Phone: 651-222-1717. **Fax:** 651-229-1282.

Email: viewerservices@tpt.org **Web Site:** http://www.tpt.org

Technical Facilities: Channel No. 34 (590-596 MHz). Authorized power: visual, aural. Antenna: 1349-ft above av. terrain, 1358-ft. above ground, 2266-ft. above sea level.

Latitude 45° 03' 30"
Longitude 93° 07' 27"

Note: Latitude and longitude coordinates shown are based on the North American Datum of 1927 (NAD 27) as currently required by the Mass Media Bureau of the FCC.

Ownership: Twin Cities Public Television Inc.

Began Operation: Station operating under Special Temporary Authority at 350-kw max. visual; no on-air date

Personnel:

James R. Pagliarini, President & Chief Executive Officer.

Dan Thomas, Vice President, Engineering.

Glenn Fisher, Vice President, Development.

Gerald Richman, Vice President, National Production.

Bill Hanley, Vice President, Content.

Tom Holter, Program Director.

Timya Ewing, Traffic Manager.

Elisia Cordes, Marketing & Promotion Director.

Scott Holisky, Chief Engineer.

KTCA-TV St. Paul Ch. 2

Licensee: Twin Cities Public Television Inc., 172 E. 4th St., St. Paul, MN 55101.

Latitude 45° 03' 30"
Longitude 93° 07' 27"

Studio: 172 E. 4th St., St. Paul, MN 55101.

Mailing Address: 172 E. 4th St., St. Paul, MN 55101.

Phone: 651-222-1717. **Fax:** 651-229-1282.

Email: viewerservices@tpt.org **Web Site:** http://www.tpt.org

Technical Facilities: Channel No. 2 (54-60 MHz). Authorized power: 100-kw visual, 20-kw aural. Antenna: 1290-ft above av. terrain, 1298-ft. above ground, 2209-ft. above sea level.

Latitude 45° 03' 30"
Longitude 93° 07' 27"

Transmitter: 540 Gramsie Rd., Shoreview.

Digital Facilities: Channel No. 34 (590-596 MHz). Power: visual, aural. Antenna: 1349-ft above av. terrain, 1358-ft. above ground, 2266-ft. above sea level.

Latitude 45° 03' 30"
Longitude 93° 07' 27"

FCC Digital File Number:

BMPEDT-20050322AGE. Granted: April 22, 2005.

Note: Latitude and longitude coordinates shown are based on the North American Datum of 1927 (NAD 27) as currently required by the Mass Media Bureau of the FCC.

Multichannel TV Sound: Stereo and separate audio program.

Satellite Earth Stations: Harris; Vertex, 9-meter C-band; Andrew, 10-meter C-band; General Instrument receivers.

Ownership: Twin Cities Public Television Inc.

Began Operation: September 3, 1957.

Personnel:

James R. Pagliarini, President & Chief Executive Officer.

Dan Thomas, Vice President, Engineering.

Glenn Fisher, Vice President, Development.

Gerald Richman, Vice President, National Production.

Bill Hanley, Vice President, Content.

Tom Holter, Program Director.

Timya Ewing, Traffic Manager.

Elisia Cordes, Marketing & Promotion Director.

Scott Holisky, Chief Engineer.

KTCT-DT St. Paul Ch. 16

Licensee: Twin Cities Public Television Inc., 172 E. 4th St., St. Paul, MN 55101.

Studio: 172 E. 4th St., St. Paul, MN 55101.

Mailing Address: 172 E. 4th St., St. Paul, MN 55101.

Phone: 651-222-1717. **Fax:** 651-329-1282.

Email: viewerservices@tpt.org **Web Site:** http://www.tpt.org

Technical Facilities: Channel No. 16 (482-488 MHz). Authorized power: 50-kw max. visual. Antenna: 1289-ft above av. terrain, 2282-ft. above ground, 2208-ft. above sea level.

Latitude 45° 03' 30"
Longitude 93° 07' 27"

Transmitter: 540 Gramsie Rd., Shoreview.

Note: Latitude and longitude coordinates shown are based on the North American Datum of 1927 (NAD 27) as currently required by the Mass Media Bureau of the FCC.

Multichannel TV Sound: Stereo and separate audio program.

Ownership: Twin Cities Public Television Inc.

Began Operation: July 1, 1999. Standard Definition.

Represented (sales): Bill Hanley.

Represented (legal): Arnold & Porter.

Represented (engineering): Bruce Jacobs.

Personnel:

James R. Pagliarini, President & Chief Executive Officer.

Dan Thomas, Vice President, Engineering.

Glenn Fisher, Vice President, Development.

Gerald Richman, Vice President, National Production.

Bill Hanley, Vice President, Content.

Timya Ewing, Traffic Manager.

Elisia Cordes, Marketing & Promotion Manager.

Tom Holter, Program Director.

Scott Holisky, Chief Engineer.

KTCT-TV St. Paul Ch. 17

Licensee: Twin Cities Public Television Inc., 172 E. 4th St., St. Paul, MN 55101.

Studio: 172 E. 4th St., St. Paul, MN 55101.

Mailing Address: 172 E. 4th St., St. Paul, MN 55101.

Phone: 651-222-1717. **Fax:** 651-229-1282.

Email: viewerservices@tpt.org **Web Site:** http://www.tpt.org

Technical Facilities: Channel No. 17 (488-494 MHz). Authorized power: 333-kw max. visual, 28-kw aural. Antenna: 1299-ft above av. terrain, 1312-ft. above ground, 2211-ft. above sea level.

Latitude 45° 03' 29.5"
Longitude 93° 07' 27"

Transmitter: 540 Gramsie Rd., Shoreview.

Digital Facilities: Channel No. 16 (482-488 MHz). Power: 50-kw max. visual. Antenna: 1289-ft above av. terrain, 2282-ft. above ground, 2208-ft. above sea level.

Latitude 45° 03' 30"
Longitude 93° 07' 27"

FCC Digital File Number:

BPEDT-19980728KE. Granted: September 25, 1998.

Note: Latitude and longitude coordinates shown are based on the North American Datum of 1927 (NAD 27) as currently required by the Mass Media Bureau of the FCC.

Ownership: Twin Cities Public Television Inc.

Began Operation: May 4, 1965.

Personnel:

James R. Pagliarini, President & Chief Executive Officer.

Dan Thomas, Vice President, Engineering.

Glenn Fisher, Vice President, Development.

Gerald Richman, Vice President, National Production.

Bill Hanley, Vice President, Content.

Tom Holter, Program Director.

Timya Ewing, Traffic Manager.

Elisia Cordes, Marketing & Promotion Director.

Scott Holisky, Chief Engineer.

KSMN Worthington Ch. 20

Licensee: West Central Minnesota ETV Co., 120 W. Schlieman, Appleton, MN 56208-1397.

Studio: 120 W. Schlieman, Appleton, MN 56208-1397.

Mailing Address: 120 W. Schlieman, Appleton, MN 56208-1397.

Phones: 320-289-2622; 800-726-3178. **Fax:** 320-289-2634.

Email: gcerny@pioneer.org **Web Site:** http://www.pioneer.org

Technical Facilities: Channel No. 20 (506-512 MHz). Authorized power: 2400-kw max. visual. Antenna: 1089-ft above av. terrain, 965-ft. above ground, 2792-ft. above sea level.

Latitude 43° 53' 53"
Longitude 95° 56' 50"

Transmitter: 1.5-mi. S of Chandler, Hwy. 91, Murray County.

Digital Facilities: Channel No. 15 (476-482 MHz). Power: 200-kw max. visual. Antenna: 952-ft above av. terrain, 830-ft. above ground.

Latitude 43° 53' 52"
Longitude 95° 56' 50"

FCC Digital File Number:

BPEDT-20000501All. Granted: February 12, 2001.

Note: Latitude and longitude coordinates shown are based on the North American Datum of 1927 (NAD 27) as currently required by the Mass Media Bureau of the FCC.

Ownership: West Central Minnesota ETV Corp.

Began Operation: December 6, 1996.

Represented (engineering): D. L. Markley & Associates Inc.

Personnel:

Glen Cerny, General Manager & Underwriting Manager.

Robert Rakow, Broadcast Operations Director.

Jon Panzer, Station Manager & Engineering Director.

Anne Kells, Director of Finance.

Tim Bakken, Production Director.

Tania Neptune, Traffic Coordinator.

KSMN-DT

Worthington

Ch. 15

Grantee: West Central Minnesota ETV Co., 120 W. Schlieman, Appleton, MN 56208.

Studio: 120 W. Schlieman, Appleton, MN 56208.

Mailing Address: 120 W. Schlieman, Appleton, MN 56208.

Phones: 320-289-2622; 800-276-3178. **Fax:** 320-289-2634.

Email: gcerny@pioneer.org **Web Site:** http://www.pioneer.org

Technical Facilities: Channel No. 15 (476-482 MHz). Authorized power: 200-kw max. visual. Antenna: 952-ft above av. terrain, 830-ft. above ground.

Latitude	43°	53'	52"
Longitude	95°	56'	50"

Note: Latitude and longitude coordinates shown are based on the North American Datum of 1927 (NAD 27) as currently required by the Mass Media Bureau of the FCC.

Began Operation: Station operating under Special Temporary Authority at 50.1-kw max. visual; no on-air date

Personnel:

Glen Cerny, General Manager & Underwriting Manager.

Robert Rakow, Broadcast Operations Director.

Jon Panzer, Station Manager & Engineering Director.

Anne Kells, Director of Finance.

Shirley Schwarz, Program Director.

Tim Bakken, Production Manager.

Tania Neptune, Traffic Coordinator.

Mississippi

WMAH-DT

Biloxi

Ch. 16

Licensee: Mississippi Authority for ETV, 3825 Ridgewood Rd., Jackson, MS 39211.

Studio: 3825 Ridgewood Rd., Jackson, MS 39211.

Mailing Address: 3825 Ridgewood Rd., Jackson, MS 39211.

Phones: 601-432-6565; 800-922-9698. **Fax:** 601-432-6654.

Email: jerry.ladd@mpbonline.org **Web Site:** http://www.etv.state.ms.us

Technical Facilities: Channel No. 16 (482-488 MHz). Authorized power: 150-kw max. visual. Antenna: 1545-ft above av. terrain, 1512-ft. above ground, 1686-ft. above sea level.

Latitude	30°	45'	18"
Longitude	88°	56'	44"

Requests modification of CP for change to 1565-ft above av. terrain, 1512-ft. above ground, 174-ft. above sea level; BMPEDT-20021209AAM.

Note: Latitude and longitude coordinates shown are based on the North American Datum of 1927 (NAD 27) as currently required by the Mass Media Bureau of the FCC.

Ownership: Mississippi Authority for ETV.

Began Operation: Station operating; no on-air date

Represented (engineering): Kessler & Gehman Associates Inc.

Represented (legal): Schwartz, Woods & Miller.

Personnel:

Marie Antoon, Executive Director.

Becky Cade, Director of Administration.

Dick Rizzo, News & Public Affairs Director.

Keith Martin, Director of Technology Services.

Jerry Ladd, Chief Network Engineer.

Maggie Gibson, Business Services Director.

Art Starkey, Program Director.

Gene Edwards, Director of Content Development.

Darryl Moses, Production Manager.

Brenda Busby, Traffic Manager.

Randy Tinney, Public Relations.

WMAH-TV

Biloxi

Ch. 19

Licensee: Mississippi Authority for ETV, 3825 Ridgewood Rd., Jackson, MS 39211.

Studio: 3825 Ridgewood Rd., Jackson, MS 39211.

Mailing Address: 3825 Ridgewood Rd., Jackson, MS 39211.

Phones: 601-432-6565; 800-922-9698. **Fax:** 601-432-6654.

Email: jerry.ladd@mpbonline.org **Web Site:** http://www.etv.state.ms.us

Technical Facilities: Channel No. 19 (500-506 MHz). Authorized power: 1620-kw max. visual. Antenna: 1555-ft above av. terrain, 1503-ft. above ground, 1676-ft. above sea level.

Latitude	30°	45'	18"
Longitude	88°	56'	44"

Digital Facilities: Channel No. 16 (482-488 MHz). Power: 150-kw max. visual. Antenna: 1545-ft above av. terrain, 1512-ft. above ground, 1686-ft. above sea level.

Latitude	30°	45'	18"
Longitude	88°	56'	44"

FCC Digital File Number: BPEDT-20000110AAC. Granted: March 26, 2001.

Note: Latitude and longitude coordinates shown are based on the North American Datum of 1927 (NAD 27) as currently required by the Mass Media Bureau of the FCC.

Ownership: Mississippi Authority for ETV.

Began Operation: January 14, 1972.

Represented (engineering): Kessler & Gehman Associates Inc.

Represented (legal): Schwartz, Woods & Miller.

Personnel:

Marie Antoon, Executive Director.

Becky Cade, Director of Administration.

Dick Rizzo, News & Public Affairs Director.

Keith Martin, Director of Technology Services.

Jerry Ladd, Chief Network Engineer.

Maggie Gibson, Business Services Director.

Art Starkey, Program Director.

Gene Edwards, Director of Content Development.

Darryl Moses, Production Manager.

Brenda Busby, Traffic Manager.

Randy Tinney, Public Relations.

WMAE-DT

Bonneville

Ch. 55

Grantee: Mississippi Authority for ETV, 3825 Ridgewood Rd., Jackson, MS 39211.

Studio: 3825 Ridgewood Rd., Jackson, MS 39211.

Mailing Address: 3825 Ridgewood Rd., Jackson, MS 39211.

Phones: 601-432-6565; 800-922-9698. **Fax:** 501-432-6654.

Email: jerry.ladd@mpbonline.org **Web Site:** http://www.etv.state.ms.us

Technical Facilities: Channel No. 55 (716-722 MHz). Authorized power: 1000-kw max. visual, aural. Antenna: 775-ft above av. terrain, 548-ft. above ground, 1266-ft. above sea level.

Latitude	34°	40'	00"
Longitude	88°	45'	05"

Note: Latitude and longitude coordinates shown are based on the North American Datum of 1927 (NAD 27) as currently required by the Mass Media Bureau of the FCC.

Ownership: Mississippi Authority for ETV.

Began Operation: Station operating under Special Temporary Authority at 50-kw max. visual; no on-air date

Personnel:

Marie Antoon, Executive Director.

Becky Cade, Director of Administration.

Dick Rizzo, News & Public Affairs Director.

Keith Martin, Director of Technical Services.

Jerry Ladd, Chief Network Engineer.

Maggie Gibson, Business Services Director.

Art Starkey, Program Director.

Gene Edwards, Director of Content Development.

Darryl Moses, Production Manager.

Brenda Busby, Traffic Manager.

Randy Tinney, Public Relations.

WMAE-TV

Booneville

Ch. 12

Licensee: Mississippi Authority for ETV, 3825 Ridgewood Rd., Jackson, MS 39211.

Studio: 3825 Ridgewood Rd., Jackson, MS 39211.

Mailing Address: 3825 Ridgewood Rd., Jackson, MS 39211.

Phones: 601-432-6565; 800-922-9698. **Fax:** 601-432-6654.

Email: jerry.ladd@mpbonline.org **Web Site:** http://www.etv.state.ms.us

Technical Facilities: Channel No. 12 (204-210 MHz). Authorized power: 100-kw visual, 9.83-kw aural. Antenna: 741-ft above av. terrain, 538-ft. above ground, 1257-ft. above sea level.

Latitude	34°	40'	00"
Longitude	88°	45'	05"

Transmitter: 10.5-mi. W of Booneville.

Digital Facilities: Channel No. 55 (716-722 MHz). Power: 1000-kw max. visual, aural. Antenna: 775-ft above av. terrain, 548-ft. above ground, 1266-ft. above sea level.

Latitude	34°	40'	00"
Longitude	88°	45'	05"

FCC Digital File Number:

BPEDT-20000501AHZ. Granted: February 21, 2001.

Note: Latitude and longitude coordinates shown are based on the North American Datum of 1927 (NAD 27) as currently required by the Mass Media Bureau of the FCC.

Ownership: Mississippi Authority for ETV.

Began Operation: August 11, 1974.

Represented (engineering): Kessler & Gehman Associates Inc.

Represented (legal): Schwartz, Woods & Miller.

Personnel:

Marie Antoon, Executive Director.

Becky Cade, Director of Administration.

Dick Rizzo, News & Public Affairs Director.

Keith Martin, Director of Technical Services.

Jerry Ladd, Chief Network Engineer.

Maggie Gibson, Business Services Director.

Art Starkey, Program Director.

Gene Edwards, Director of Content Development.

Darryl Moses, Production Manager.

Brenda Busby, Traffic Manager.

Randy Tinney, Public Relations.

WMAU-DT

Bude

Ch. 18

Licensee: Mississippi Authority for ETV, 3825 Ridgewood Rd., Jackson, MS 39211.

Studio: 3825 Ridgewood Rd., Jackson, MS 39211.

Mailing Address: 3825 Ridgewood Rd., Jackson, MS 39211.

Phones: 601-432-6565; 800-992-9698. **Fax:** 601-432-6654.

Mississippi — Public/ETV Stations

Email: jerry.ladd@mpbonline.org **Web Site:** <http://www.etv.state.ms.us>

Technical Facilities: Channel No. 18 (494-500 MHz). Authorized power: 1000-kw max. visual. Antenna: 1119-ft above av. terrain, 1033-ft. above ground, 1519-ft. above sea level.

Latitude	31°	22'	22"
Longitude	90°	45'	04"

Transmitter: N side of Hwy. 98, 8.3-mi. SE of Bude.

Note: Latitude and longitude coordinates shown are based on the North American Datum of 1927 (NAD 27) as currently required by the Mass Media Bureau of the FCC.

Ownership: Mississippi Authority for ETV.

Began Operation: Station operating; no on-air date

Personnel:

Marie Antoon, Executive Director.

Becky Cade, Director of Administration.

Dick Rizzo, News & Public Affairs Director.

Keith Martin, Director of Technology Services.

Jerry Ladd, Chief Network Engineer.

Maggie Gibson, Business Services Director.

Art Starkey, Program Director.

Gene Edwards, Director of Content Development.

Darryl Moses, Production Manager.

Brenda Busby, Traffic Manager.

Randy Tinney, Public Relations.

WMAU-TV Bude Ch. 17

Licensee: Mississippi Authority for ETV, 3825 Ridgewood Rd., Jackson, MS 39211.

Studio: 3825 Ridgewood Rd., Jackson, MS 39211.

Mailing Address: 3825 Ridgewood Rd., Jackson, MS 39211.

Phones: 601-432-6565; 800-922-9698. **Fax:** 601-432-6654.

Email: jerry.ladd@mpbonline.org **Web Site:** <http://www.etv.state.ms.us>

Technical Facilities: Channel No. 17 (488-494 MHz). Authorized power: 647.3-kw max. visual, 121-kw aural. Antenna: 1125-ft above av. terrain, 1040-ft. above ground, 1526-ft. above sea level.

Latitude	31°	22'	19"
Longitude	90°	45'	05"

Transmitter: Rte. 1, Smithdale.

Digital Facilities: Channel No. 18 (494-500 MHz). Power: 1000-kw max. visual. Antenna: 1119-ft above av. terrain, 1033-ft. above ground, 1519-ft. above sea level.

Latitude	31°	22'	22"
Longitude	90°	45'	04"

FCC Digital File Number:

BPEDT-2000501AHS. Granted: February 12, 2001.

Note: Latitude and longitude coordinates shown are based on the North American Datum of 1927 (NAD 27) as currently required by the Mass Media Bureau of the FCC.

Ownership: Mississippi Authority for ETV.

Began Operation: January 14, 1972.

Represented (engineering): Kessler & Gehman Associates Inc.

Represented (legal): Schwartz, Woods & Miller.

Personnel:

Marie Antoon, Executive Director.

Becky Cade, Director of Administration.

Dick Rizzo, News & Public Affairs Director.

Keith Martin, Director of Technology Services.

Jerry Ladd, Chief Network Engineer.

Maggie Gibson, Business Services Director.

Art Starkey, Program Director.

Gene Edwards, Director of Content Development.

Darryl Moses, Production Manager.

Brenda Busby, Traffic Manager.

Randy Tinney, Public Affairs.

WMAO-DT Greenwood Ch. 25

Grantee: Mississippi Authority for ETV, 3825 Ridgewood Rd., Jackson, MS 39211.

Studio: 3825 Ridgewood Rd., Jackson, MS 39211.

Mailing Address: 3825 Ridgewood Rd., Jackson, MS 39211.

Phones: 601-432-6565; 800-922-9698. **Fax:** 601-432-6654.

Email: jerry.ladd@mpbonline.org **Web Site:** <http://www.etv.state.ms.us>

Technical Facilities: Channel No. 25 (536-542 MHz). Authorized power: 625-kw max. visual. Antenna: 1040-ft above av. terrain, 1037-ft. above ground, 1152-ft. above sea level.

Latitude	33°	22'	34"
Longitude	90°	32'	32"

Transmitter: 3.2-mi. NE of Inverness.

Note: Latitude and longitude coordinates shown are based on the North American Datum of 1927 (NAD 27) as currently required by the Mass Media Bureau of the FCC.

Ownership: Mississippi Authority for ETV.

Began Operation: Station operating under Special Temporary Authority at 50-kw max. visual; no on-air date

Represented (engineering): Kessler & Gehman Associates Inc.

Represented (legal): Schwartz, Woods & Miller.

Personnel:

Marie Antoon, Executive Director.

Becky Cade, Director of Administration.

Dick Rizzo, News & Public Affairs Director.

Keith Martin, Director of Technology Services.

Jerry Ladd, Chief Network Engineer.

Maggie Gibson, Business Services Director.

Art Starkey, Program Director.

Gene Edwards, Director of Content Development.

Darryl Moses, Production Manager.

Brenda Busby, Traffic Manager.

Randy Tinney, Public Relations.

WMAO-TV Greenwood Ch. 23

Licensee: Mississippi Authority for ETV, 3825 Ridgewood Rd., Jackson, MS 39211.

Studio: 3825 Ridgewood Rd., Jackson, MS 39211.

Mailing Address: 3825 Ridgewood Rd., Jackson, MS 39211.

Phones: 601-432-6565; 800-922-9698. **Fax:** 601-432-6654.

Email: jerry.ladd@mpbonline.org **Web Site:** <http://www.etv.state.ms.us>

Technical Facilities: Channel No. 23 (524-530 MHz). Authorized power: 580.9-kw max. visual, 107-kw aural. Antenna: 1040-ft above av. terrain, 1028-ft. above ground, 1148-ft. above sea level.

Latitude	33°	22'	34"
Longitude	90°	32'	32"

Transmitter: 3.2-mi. ENE of Inverness.

Digital Facilities: Channel No. 25 (536-542 MHz). Power: 625-kw max. visual. Antenna: 1040-ft above av. terrain, 1037-ft. above ground, 1152-ft. above sea level.

Latitude	33°	22'	34"
Longitude	90°	32'	32"

FCC Digital File Number:

BPEDT-2000501AHS. Granted: June 01, 2001.

Note: Latitude and longitude coordinates shown are based on the North American Datum of 1927 (NAD 27) as currently required by the Mass Media Bureau of the FCC.

Ownership: Mississippi Authority for ETV.

Began Operation: September 15, 1972.

Personnel:

Marie Antoon, Executive Director.

Becky Cade, Director of Administration.

Dick Rizzo, News & Public Affairs Director.

Keith Martin, Director of Technology Services.

Jerry Ladd, Chief Network Engineer.

Maggie Gibson, Business Services Director.

Art Starkey, Program Director.

Gene Edwards, Director of Content Development.

Darryl Moses, Production Manager.

Brenda Busby, Traffic Manager.

Randy Tinney, Public Relations.

WMPN-DT Jackson Ch. 20

Grantee: Mississippi Authority for ETV, 3825 Ridgewood Rd., Jackson, MS 39211.

Studio: 3825 Ridgewood Rd., Jackson, MS 39211.

Mailing Address: 3825 Ridgewood Rd., Jackson, MS 39211.

Phones: 601-432-6565; 800-922-9698. **Fax:** 601-432-6654.

Email: jerry.ladd@mpbonline.org **Web Site:** <http://www.etv.state.ms.us>

Technical Facilities: Channel No. 20 (506-512 MHz). Authorized power: 400-kw max. visual. Antenna: 1581-ft above av. terrain, 1532-ft. above ground, 1877-ft. above sea level.

Latitude	32°	11'	29"
Longitude	90°	24'	22"

Note: Latitude and longitude coordinates shown are based on the North American Datum of 1927 (NAD 27) as currently required by the Mass Media Bureau of the FCC.

Ownership: Mississippi Authority for ETV.

Began Operation: October 1, 1998. High Definition. Station operating under Special Temporary Authority at 63.4-kw max. visual.

Represented (engineering): Kessler & Gehman Associates Inc.

Represented (legal): Schwartz, Woods & Miller.

Personnel:

Marie Antoon, Executive Director.

Becky Cade, Director of Administration.

Dick Rizzo, News & Public Affairs Director.

Keith Martin, Director of Technology Services.

Jerry Ladd, Chief Network Engineer.

Maggie Gibson, Business Services Director.

Art Starkey, Program Director.

Gene Edwards, Director of Content Development.

Darryl Moses, Production Manager.

Brenda Busby, Traffic Manager.

Randy Tinney, Public Relations Director.

WMPN-TV Jackson Ch. 29

Licensee: Mississippi Authority for ETV, 3825 Ridgewood Rd., Jackson, MS 39211.

Studio: 3825 Ridgewood Rd., Jackson, MS 39211.

Mailing Address: 3825 Ridgewood Rd., Jackson, MS 39211.

Phones: 601-432-6565; 800-922-9698. **Fax:** 601-432-6654.

Email: jerry.ladd@mpbonline.org **Web Site:** <http://www.etv.state.ms.us>

Technical Facilities: Channel No. 29 (560-566 MHz). Authorized power: 966-kw max. & 307-kw horizontal visual, 92-kw & 30.7-kw horizontal aural. Antenna: 1529-ft above av. terrain, 1483-ft. above ground, 1827-ft. above sea level.

Latitude 32° 11' 29"
Longitude 90° 24' 22"

Transmitter: 4-mi. SW of Raymond.

Digital Facilities: Channel No. 20 (506-512 MHz). Power: 400-kw max. visual. Antenna: 1581-ft above av. terrain, 1532-ft. above ground, 1877-ft. above sea level.

Latitude 32° 11' 29"
Longitude 90° 24' 22"

FCC Digital File Number:

BPEDT-20000113AAH. Granted: May 07, 2001.

Note: Latitude and longitude coordinates shown are based on the North American Datum of 1927 (NAD 27) as currently required by the Mass Media Bureau of the FCC.

Satellite Earth Stations: Harris; Comtech, 3.8-meter C-band; Andrew, 10-meter C-band; Standard Communications receivers.

Ownership: Mississippi Authority for ETV.

Began Operation: February 1, 1970.

Represented (legal): Schwartz, Woods & Miller.

Represented (engineering): Kessler & Gehman Associates Inc.

Personnel:

Marie Antoon, Executive Director.

Becky Cade, Director of Administration.

Dick Rizzo, News & Public Affairs Director.

Keith Martin, Director of Technical Services.

Jerry Ladd, Chief Network Engineer.

Maggie Gibson, Business Services Director.

Art Starkey, Program Director.

Gene Edwards, Director of Content Development.

Darryl Moses, Production Manager.

Brenda Busby, Traffic Manager.

Randy Tinney, Public Relations.

WMAW-DT Meridian Ch. 44

Grantee: Mississippi Authority for ETV, 3825 Ridgewood Rd., Jackson, MS 39211.

Studio: 3825 Ridgewood Rd., Jackson, MS 39211.

Mailing Address: 3825 Ridgewood Rd., Jackson, MS 39211.

Phones: 601-432-6565; 800-922-9698. **Fax:** 601-432-6654.

Email: jerry.ladd@mpbonline.org **Web Site:** http://www.etv.state.ms.us

Technical Facilities: Channel No. 44 (650-656 MHz). Authorized power: 880-kw max. visual. Antenna: 1211-ft above av. terrain, 1040-ft. above ground, 1670-ft. above sea level.

Latitude 32° 08' 18"
Longitude 89° 05' 36"

Transmitter: 5.5-mi. W of Rose Hill.

Note: Latitude and longitude coordinates shown are based on the North American Datum of 1927 (NAD 27) as currently required by the Mass Media Bureau of the FCC.

Ownership: Mississippi Authority for ETV.

Began Operation: Station operating under Special Temporary Authority at 50-kw max. visual; no on-air date

Personnel:

Marie Antoon, Executive Director.

Becky Cade, Director of Administration.

Dick Rizzo, News & Public Affairs Director.

Keith Martin, Director of Technical Services.

Jerry Ladd, Chief Network Engineer.

Maggie Gibson, Business Services Director.

Art Starkey, Program Director.

Gene Edwards, Director of Content Development.

Darryl Moses, Production Manager.

Brenda Busby, Traffic Manager.

Randy Tinney, Public Relations.

WMAW-TV Meridian Ch. 14

Licensee: Mississippi Authority for ETV, 3825 Ridgewood Rd., Jackson, MS 39211.

Studio: 3825 Ridgewood Rd., Jackson, MS 39211.

Mailing Address: 3825 Ridgewood Rd., Jackson, MS 39211.

Phones: 601-432-6565; 800-922-9698. **Fax:** 601-432-6654.

Email: jerry.ladd@mpbonline.org **Web Site:** http://www.etv.state.ms.us

Technical Facilities: Channel No. 14 (470-476 MHz). Authorized power: 582.3-kw max. visual, 121-kw aural. Antenna: 1197-ft above av. terrain, 1028-ft. above ground, 1657-ft. above sea level.

Latitude 32° 08' 18"
Longitude 89° 05' 36"

Transmitter: 5.5-mi. W of Rose Hill.

Digital Facilities: Channel No. 44 (650-656 MHz). Power: 880-kw max. visual. Antenna: 1211-ft above av. terrain, 1040-ft. above ground, 1670-ft. above sea level.

Latitude 32° 08' 18"
Longitude 89° 05' 36"

FCC Digital File Number:

BPEDT-20000501AHT. Granted: February 01, 2002.

Note: Latitude and longitude coordinates shown are based on the North American Datum of 1927 (NAD 27) as currently required by the Mass Media Bureau of the FCC.

Satellite Earth Station: Harris; Andrew, 10-meter C-band; Scientific-Atlanta, Collins receivers.

Ownership: Mississippi Authority for ETV.

Began Operation: January 14, 1972.

Represented (engineering): Kessler & Gehman Associates Inc.

Represented (legal): Schwartz, Woods & Miller.

Personnel:

Marie Antoon, Executive Director.

Becky Cade, Director of Administration.

Dick Rizzo, News & Public Affairs Director.

Keith Martin, Director of Technical Services.

Jerry Ladd, Chief Network Engineer.

Maggie Gibson, Business Services Director.

Art Starkey, Program Director.

Gene Edwards, Director of Content Development.

Darryl Moses, Production Manager.

Brenda Busby, Traffic Manager.

Randy Tinney, Public Relation.

WMAB-DT Mississippi State Ch. 38

Licensee: Mississippi Authority for ETV, 3825 Ridgewood Rd., Jackson, MS 39211.

Studio: 3825 Ridgewood Rd., Jackson, MS 39211.

Mailing Address: 3825 Ridgewood Rd., Jackson, MS 39211.

Phones: 601-432-6565; 800-922-9698. **Fax:** 601-432-6654.

Email: jerry.ladd@mpbonline.org **Web Site:** http://www.etv.state.ms.us

Technical Facilities: Channel No. 38 (614-620 MHz). Authorized power: 1000-kw max. visual. Antenna: 1250-ft above av. terrain, 1053-ft. above ground, 1719-ft. above sea level.

Latitude 33° 21' 14"
Longitude 89° 09' 00"

Holds CP for change to 4.3-kw max. visual, 1145-ft above av. terrain, 945-ft. above ground; BNPEDT-20020313AAK.

Note: Latitude and longitude coordinates shown are based on the North American Datum of 1927 (NAD 27) as currently required by the Mass Media Bureau of the FCC.

Ownership: Mississippi Authority for ETV.

Began Operation: Station operating; no on-air date

Represented (engineering): Kessler & Gehman Associates Inc.

Represented (legal): Schwartz, Woods & Miller.

Personnel:

Marie Antoon, Executive Director.

Becky Cade, Director of Administration.

Dick Rizzo, News & Public Affairs Director.

Keith Martin, Director of Technology Services.

Jerry Ladd, Chief Network Engineer.

Maggie Gibson, Business Services Director.

Art Starkey, Program Director.

Gene Edwards, Director of Content Development.

Darryl Moses, Production Manager.

Brenda Busby, Traffic Manager.

Randy Tinney, Public Relations.

WMAB-TV Mississippi State Ch. 2

Licensee: Mississippi Authority for ETV, 3825 Ridgewood Rd., Jackson, MS 39211.

Studio: 3825 Ridgewood Rd., Jackson, MS 39211.

Mailing Address: 3825 Ridgewood Rd., Jackson, MS 39211.

Phones: 601-432-6565; 800-922-9698. **Fax:** 601-432-6654.

Email: jerry.ladd@mpbonline.org **Web Site:** http://www.etv.state.ms.us

Technical Facilities: Channel No. 2 (54-60 MHz). Authorized power: 100-kw visual. Antenna: 1243-ft above av. terrain, 1047-ft. above ground, 1719-ft. above sea level.

Latitude 33° 21' 14"
Longitude 89° 09' 00"

Digital Facilities: Channel No. 38 (614-620 MHz). Power: 1000-kw max. visual. Antenna: 1250-ft above av. terrain, 1053-ft. above ground, 1719-ft. above sea level.

Latitude 33° 21' 14"
Longitude 89° 09' 00"

FCC Digital File Number:

BPEDT-20000306AAB. Granted: April 25, 2002.

Note: Latitude and longitude coordinates shown are based on the North American Datum of 1927 (NAD 27) as currently required by the Mass Media Bureau of the FCC.

Ownership: Mississippi Authority for ETV.

Began Operation: July 4, 1971.

Represented (engineering): Kessler & Gehman Associates Inc.

Represented (legal): Schwartz, Woods & Miller.

Personnel:

Marie Antoon, Executive Director.

Becky Cade, Director of Administration.

Dick Rizzo, News & Public Affairs Director.

Keith Martin, Director of Technology Services.

Jerry Ladd, Chief Network Engineer.

Maggie Gibson, Business Services Director.

Art Starkey, Program Director.

Gene Edwards, Director of Content Development.

Darryl Moses, Production Manager.

Brenda Busby, Traffic Manager.

Randy Tinney, Public Relations Director.

WMAV-DT Oxford Ch. 36

Grantee: Mississippi Authority for ETV, 3825 Ridgewood Rd., Jackson, MS 39211.

Mississippi — Public/ETV Stations

Studio: 3825 Ridgewood Rd., Jackson, MS 39211.

Mailing Address: 3825 Ridgewood Rd., Jackson, MS 39211.

Phones: 601-432-6565; 800-922-9698. **Fax:** 601-432-6654.

Email: jerry.ladd@mpbonline.org **Web Site:** <http://www.etv.state.ms.us>

Technical Facilities: Channel No. 36 (602-608 MHz). Authorized power: 225-kw max. visual, aural. Antenna: 1381-ft above av. terrain, 1276-ft. above ground, 1739-ft. above sea level.

Latitude	34°	17'	28"
Longitude	89°	42'	21"

Note: Latitude and longitude coordinates shown are based on the North American Datum of 1927 (NAD 27) as currently required by the Mass Media Bureau of the FCC.

Ownership: Mississippi Authority for ETV.

Began Operation: Station operating under Special Temporary Authority at 6.4-kw max. visual; no on-air date

Personnel:

Marie Antoon, Executive Director.

Becky Cade, Director of Administration.

Dick Rizzo, News & Public Affairs Director.

Keith Martin, Director of Technical Services.

Jerry Ladd, Chief Network Engineer.

Maggie Gibson, Business Services Director.

Art Starkey, Program Director.

Gene Edwards, Director of Content Development.

Darryl Moses, Production Manager.

Brenda Busby, Traffic Manager.

Randy Tinney, Public Relations.

WMAV-TV Oxford Ch. 18

License: Mississippi Authority for ETV, 3825 Ridgewood Rd., Jackson, MS 39211.

Studio: 3825 Ridgewood Dr., Jackson, MS 39211.

Mailing Address: 3825 Ridgewood Rd., Jackson, MS 39211.

Phones: 601-432-6565; 800-992-9698. **Fax:** 601-432-6654.

Email: jerry.ladd@mpbonline.org **Web Site:** <http://www.etv.state.ms.us>

Technical Facilities: Channel No. 18 (494-500 MHz). Authorized power: 1100-kw max. visual. Antenna: 1388-ft above av. terrain, 1283-ft. above ground, 1745-ft. above sea level.

Latitude	34°	17'	28"
Longitude	89°	42'	21"

Transmitter: 12-mi. WSW of Oxford.

Digital Facilities: Channel No. 36 (602-608 MHz). Power: 225-kw max. visual, aural. Antenna: 1381-ft above av. terrain, 1276-ft. above ground, 1739-ft. above sea level.

Latitude	34°	17'	28"
Longitude	89°	42'	21"

FCC Digital File Number:

BPEDT-20000110AAB. Granted: May 17, 2001.

Note: Latitude and longitude coordinates shown are based on the North American Datum of 1927 (NAD 27) as currently required by the Mass Media Bureau of the FCC.

Ownership: Mississippi Authority for ETV.

Began Operation: May 19, 1972.

Represented (engineering): Kessler & Gehman Associates Inc.

Represented (legal): Schwartz, Woods & Miller.

Personnel:

Marie Antoon, Executive Director.

Becky Cade, Director of Administration.

Dick Rizzo, News & Public Affairs Director.

Keith Martin, Director of Technical Services.

Jerry Ladd, Chief Network Engineer.

Maggie Gibson, Business Services Director.

Art Starkey, Program Director.

Gene Edwards, Director of Content Development.

Darryl Moses, Production Manager.

Brenda Busby, Traffic Manager.

Randy Tinney, Public Relations.

Missouri

KOJZ Joplin Ch. 26

License: Board of Governors for Southwest Missouri State U., 901 S. National Ave., Springfield, MO 65804.

Studio: 901 S. National Ave., Springfield, MO 65804.

Mailing Address: 901 S. National Ave., Board of Governors, Springfield, MO 65804.

Phone: 417-836-3500. **Fax:** 417-836-3569.

Email: mail@optv.org **Web Site:** <http://www.optv.org>

Technical Facilities: Channel No. 26 (542-548 MHz). Authorized power: 51.3-kw max. visual, 19.19-kw aural. Antenna: 933-ft above av. terrain, 850-ft. above ground, 1900-ft. above sea level.

Latitude	37°	04'	36"
Longitude	94°	32'	10"

Holds CP for change to 824.1-kw max. visual, 928-ft above av. terrain, 846-ft. above ground, 1896-ft. above sea level; to 1928 W. 13th St., BPET-930108KF.

Transmitter: KODE-TV transmitter site, Joplin.

Digital Facilities: Channel No. 25 (536-542 MHz). Power: 200-kw max. visual. Antenna: 917-ft above av. terrain, 846-ft. above ground, 1891-ft. above sea level.

Latitude	37°	04'	37"
Longitude	94°	32'	15"

FCC Digital File Number:

BPEDT-20000414AAZ. Granted: January 29, 2001.

Note: Latitude and longitude coordinates shown are based on the North American Datum of 1927 (NAD 27) as currently required by the Mass Media Bureau of the FCC.

Ownership: Board of Governors for Southwest Missouri State U.

Began Operation: June 1, 1986.

Represented (legal): Dow, Lohnes & Albertson PLLC.

Represented (engineering): D. L. Markley & Associates Inc.

Personnel:

Arlen Diamond, President, General Manager & Director of Broadcast Services.

Tammy Wiley, Assistant to the Director.

Tina Stillwell, Manager of Underwriting, Outreach & Volunteers.

Brent Moore, Chief Engineer.

Janet Bowman, Office Manager.

Tom Carter, Programming & Production Manager.

Monica Cataldo, Traffic Manager.

Lolita Albers, Educational Services Manager.

Lori Street, Membership Manager.

KOJZ-DT Joplin Ch. 25

Grantee: Board of Governors for Southwest Missouri State U., 901 S. National Ave., Springfield, MO 65804.

Studio: 901 S. National Ave., Springfield, MO 65804.

Mailing Address: 901 S. National Ave., Springfield, MO 65804.

Phone: 417-836-3500. **Fax:** 417-836-3569.

Email: mail@optv.org **Web Site:** <http://www.optv.org>

Technical Facilities: Channel No. 25 (536-542 MHz). Authorized power: 200-kw max. visual. Antenna: 917-ft above av. terrain, 846-ft. above ground, 1891-ft. above sea level.

Latitude	37°	04'	37"
Longitude	94°	32'	15"

Transmitter: 1928 W. 13th St.

Note: Latitude and longitude coordinates shown are based on the North American Datum of 1927 (NAD 27) as currently required by the Mass Media Bureau of the FCC.

Ownership: Board of Governors for Southwest Missouri State U.

Began Operation: Station operating under Special Temporary Authority at 55-kw max. visual; no on-air date

Represented (legal): Dow, Lohnes & Albertson PLLC.

Personnel:

Arlen Diamond, President, General Manager & Director of Broadcast Services.

Tammy Wiley, Assistant to the Director.

Tina Stillwell, Manager of Underwriting, Outreach & Volunteers.

Brent Moore, Chief Engineer.

Janet Bowman, Office Manager.

Tom Carter, Programming & Production Manager.

Monica Cataldo, Traffic Manager.

Lolita Albers, Educational Services Manager.

Lori Street, Membership Manager.

KCPT Kansas City Ch. 19

Licensee: Public TV 19 Inc., 125 E. 31st St., Kansas City, MO 64108.

Studio: 125 E. 31st St., Kansas City, MO 64108.

Mailing Address: 125 E. 31st St., Kansas City, MO 64108.

Phone: 816-756-3580. **Fax:** 816-931-2500.

Email: kcpt@kcpt.org **Web Site:** <http://www.kcpt.org>

Technical Facilities: Channel No. 19 (500-506 MHz). Authorized power: 1137.6-kw max. visual, aural. Antenna: 1165-ft above av. terrain, 1222-ft. above ground, 2049-ft. above sea level.

Latitude	39°	04'	59"
Longitude	94°	28'	49"

Transmitter: 2100 Stark St., Kansas City.

Digital Facilities: Channel No. 18 (494-500 MHz). Power: 200-kw max. visual. Antenna: 1165-ft above av. terrain, 1191-ft. above ground, 2018-ft. above sea level.

Latitude	39°	04'	59"
Longitude	94°	28'	49"

FCC Digital File Number:

BMPCDT-20000501ABT. Granted: May 03, 2001.

Note: Latitude and longitude coordinates shown are based on the North American Datum of 1927 (NAD 27) as currently required by the Mass Media Bureau of the FCC.

Satellite Earth Station: Acrodyne; Collins, 10-meter.

Ownership: Public TV 19 Inc.

Began Operation: March 22, 1961.

Represented (legal): Arter & Hadden LLP.

Personnel:

William T. Reed, President & Chief Executive Officer.

Cynthia Smith, Vice President, Content & Communication.

Terry Rinehart, Vice President, Educational Services.

Bob Hagg, Engineering Director.

Karen Button, Finance & Human Resources Director.

Grenetha Baldwin, Program Coordinator & Broadcast Operations Director.

Jim Kanki, Individual Giving Director.

Frank Marshall, Chief Operations Officer, Promotions & Production.

Bonnie Rabicoff, Chief Development Director, Membership & Pledge.

Nick Haines, Public Affairs Executive Affairs.

KCPT-DT Kansas City Ch. 18

Licensee: Public Television 19 Inc., 125 E. 31st St., Kansas City, MO 64108.

Studio: 125 E. 31st St., Kansas City, MO 64108.

Mailing Address: 125 E. 31st St., Kansas City, MO 64108.

Phone: 816-756-3580. **Fax:** 816-931-2500.

Email: kcpt@kcpt.org **Web Site:** http://www.kcpt.org

Technical Facilities: Channel No. 18 (494-500 MHz). Authorized power: 200-kw max. visual. Antenna: 1165-ft above av. terrain, 1191-ft. above ground, 2018-ft. above sea level.

Latitude	39°	04'	59"
Longitude	94°	28'	49"

Transmitter: 2100 Stark St.

Note: Latitude and longitude coordinates shown are based on the North American Datum of 1927 (NAD 27) as currently required by the Mass Media Bureau of the FCC.

Ownership: Public TV 19 Inc.

Began Operation: October 1, 1998.

Represented (engineering): Cavell, Mertz & Davis Inc.

Personnel:

William T. Reed, President & Chief Executive Officer.

Cynthia Smith, Vice President, Content & Communication.

Terry Rinehart, Vice President, Educational Services.

Bob Hagg, Engineering Director.

Karen Button, Finance & Human Resources Director.

Grenetha Baldwin, Program Coordinator & Broadcast Operations Director.

Jim Kanki, Individual Giving Director.

Frank Marshall, Chief Operations Officer, Promotions & Production.

Bonnie Rabcioff, Chief Development Director, Membership & Pledge.

Nick Haines, Public & Executive Affairs.

KMOS-DT Sedalia Ch. 15

Licensee: Board of Governors of Central Missouri State U., Wood 11, Office of Broadcast Services, Warrensburg, MO 64093.

Studio: Wood Building, Central Missouri State U. Campus, Warrensburg, MO 64093.

Mailing Address: Wood Building, Central Missouri State U. Campus, Warrensburg, MO 64093.

Phone: 660-543-4155. **Fax:** 660-543-8863.

Email: kmos@kmos.org **Web Site:** http://www.kmos.org

Technical Facilities: Channel No. 15 (476-482 MHz). Authorized power: 322-kw max. visual. Antenna: 1978-ft above av. terrain, 1965-ft. above ground.

Latitude	38°	37'	36"
Longitude	92°	52'	03"

Note: Latitude and longitude coordinates shown are based on the North American Datum of 1927 (NAD 27) as currently required by the Mass Media Bureau of the FCC.

Ownership: Central Missouri State U. Board of Governors.

Began Operation: Station operating; no on-air date.

Personnel:

Donald W. Peterson, Broadcasting Services Director.

Fred Hunt, Operations Coordinator.

John Long, Chief Engineer.

Sarah Bailey, Administrative Finance Coordinator.

Dorothy McGrath, Manager of TV Programs.

Michael O'Keefe, Program Services Manager.

Roy Millen, Production Coordinator.

Kathy Forste, Traffic Specialist.

Mark Pearce, Underwriting Coordinator.

KMOS-TV Sedalia Ch. 6

Licensee: Board of Governors of Central Missouri State U., Wood 11, Office of Broadcast Services, Warrensburg, MO 64093.

Studio: Wood Bldg., Central Missouri State U., Warrensburg, MO 64093.

Mailing Address: Central Missouri State U., Wood Bldg., Warrensburg, MO 64093.

Phone: 660-543-4155. **Fax:** 660-543-8863.

Email: kmos@kmos.org **Web Site:** http://www.kmos.org

Technical Facilities: Channel No. 6 (82-88 MHz). Authorized power: 100-kw & 97.7-kw horizontal visual, 22-kw aural. Antenna: 1975-ft above av. terrain, 1962-ft. above ground, 2835-ft. above sea level.

Latitude	38°	37'	36"
Longitude	92°	52'	03"

Transmitter: 3.3-mi. S of Syracuse, Morgan County.

Digital Facilities: Channel No. 15 (476-482 MHz). Power: 322-kw max. visual. Antenna: 1978-ft above av. terrain, 1965-ft. above ground.

Latitude	38°	37'	36"
Longitude	92°	52'	03"

FCC Digital File Number:

BPEDT-20000424ABM. Granted: February 07, 2001.

Note: Latitude and longitude coordinates shown are based on the North American Datum of 1927 (NAD 27) as currently required by the Mass Media Bureau of the FCC.

Multichannel TV Sound: Stereo only.

Satellite Earth Station: Collins, 10-meter; Collins receivers.

Radio Station(s): KCMW-FM, 100-kw, 90.9 MHz (No. 215), 410-ft.

Ownership: Central Missouri State U. Board of Governors.

Began Operation: July 8, 1954.

Represented (legal): Shaw Pittman.

Represented (engineering): D. L. Markley & Associates Inc.

Personnel:

Donald W. Peterson, Broadcasting Services Director.

Michael O'Keefe, Program Services Manager.

Fred Hunt, Operations Coordinator.

John Long, Chief Engineer.

Sarah Bailey, Administrative Finance Coordinator.

Dorothy McGrath, Manager of TV Programs.

Roy Millen, Production Coordinator.

Kathy Forste, Traffic Specialist.

Mark A. Pearce, Underwriting Coordinator.

KOZK Springfield Ch. 21

Licensee: Board of Governors for Southwest Missouri State U., 901 S. National Ave., Springfield, MO 65804.

Studio: 901 S. National Ave., Springfield, MO 65804.

Mailing Address: 901 S. National Ave., Springfield, MO 65804.

Phone: 417-836-3500. **Fax:** 417-836-3569.

Email: mail@optv.org **Web Site:** http://www.optv.org

Technical Facilities: Channel No. 21 (512-518 MHz). Authorized power: 1188-kw max. visual, aural. Antenna: 2024-ft above av. terrain, 1926-ft. above ground, 3491-ft. above sea level.

Latitude	37°	10'	11"
Longitude	92°	56'	30"

Digital Facilities: Channel No. 23 (524-530 MHz). Power: 100-kw max. visual. Antenna: 2024-ft above av. terrain, 1926-ft. above ground, 3491-ft. above sea level.

Latitude	37°	10'	11"
Longitude	92°	56'	30"

FCC Digital File Number:

BPEDT-20020826ABI. Granted: January 21, 2003.

Note: Latitude and longitude coordinates shown are based on the North American Datum of 1927 (NAD 27) as currently required by the Mass Media Bureau of the FCC.

Satellite Earth Station: Collins, 10-meter.

Ownership: Board of Governors for Southwest Missouri State U.

Began Operation: January 20, 1975.

Represented (legal): Dow, Lohnes & Albertson PLLC.

Personnel:

Arlen Diamond, President, General Manager & Director of Broadcast Services.

Tammy Wiley, Assistant to the Director.

Tina Stillwell, Manager of Underwriting, Outreach & Volunteers.

Brent Moore, Chief Engineer.

Janet Bowman, Office Manager.

Tom Carter, Programming & Production Manager.

Monica Cataldo, Traffic Manager.

Lolita Albers, Educational Services Manager.

Lori Street, Membership Director.

KOZK-DT Springfield Ch. 23

Licensee: Board of Governors for Southwest Missouri State U., 901 S. National Ave., Springfield, MO 65804.

Studio: 901 S. National Ave., Springfield, MO 65804.

Mailing Address: 901 S. National Ave., Board of Governors, Springfield, MO 65804.

Phone: 417-836-3500. **Fax:** 417-836-3569.

Email: mail@optv.org **Web Site:** http://www.optv.org

Technical Facilities: Channel No. 23 (524-530 MHz). Authorized power: 100-kw max. visual. Antenna: 2024-ft above av. terrain, 1926-ft. above ground, 3491-ft. above sea level.

Latitude	37°	10'	11"
Longitude	92°	56'	30"

Note: Latitude and longitude coordinates shown are based on the North American Datum of 1927 (NAD 27) as currently required by the Mass Media Bureau of the FCC.

Ownership: Board of Governors for Southwest Missouri State U.

Began Operation: Station operating; no on-air date.

Represented (legal): Dow, Lohnes & Albertson PLLC.

Personnel:

Arlen Diamond, President, General Manager & Director of Broadcast Services.

Tammy Wiley, Assistant to the Director.

Tina Stillwell, Manager of Underwriting, Outreach & Volunteers.

Brent Moore, Chief Engineer.

Janet Bowman, Office Manager.

Tom Carter, Programming & Production Manager.

Monica Cataldo, Traffic Manager.

Lori Street, Membership Manager.

Lolita Albers, Educational Services Manager.

KETC St. Louis Ch. 9

Licensee: St. Louis Regional Educational & Public TV Commission, 3655 Olive St., St. Louis, MO 63108-3601.

Missouri — Public/ETV Stations

Studio: 3655 Olive St., St. Louis, MO 63108-3601.

Mailing Address: 3655 Olive St., St. Louis, MO 63108-3601.

Phones: 314-512-9000; 800-729-9966. **Fax:** 314-512-9005.

Email: letters@ketc.org **Web Site:** http://www.ketc.org

Technical Facilities: Channel No. 9 (186-192 MHz). Authorized power: 316-kw visual, 31.6-kw aural. Antenna: 1070-ft above av. terrain, 1073-ft. above ground, 1649-ft. above sea level.

Latitude 38° 28' 56"
Longitude 90° 23' 53"

Transmitter: Hageman & Butler Hill Rd.

Digital Facilities: Channel No. 39 (320-626 MHz). Power: 125-kw max. visual. Antenna: 911-ft above av. terrain, 876-ft. above ground, 1452-ft. above sea level.

Latitude 38° 28' 56"
Longitude 90° 23' 53"

FCC Digital File Number:

BMPEDT-20010904ACD. Granted: December 05, 2001.

Note: Latitude and longitude coordinates shown are based on the North American Datum of 1927 (NAD 27) as currently required by the Mass Media Bureau of the FCC.

Multichannel TV Sound: Stereo and separate audio program.

Satellite Earth Station: Harris; Vertex, 10-meter; General Instrument receivers.

Ownership: St. Louis Regional Educational & Public TV Commission.

Began Operation: September 20, 1954.

Represented (legal): Dow, Lohnes & Albertson PLLC.

Personnel:

James Baum, President & Chief Executive Officer.

Chrys Marlow, Engineering & Operations Director.

Richard Skalski, Vice President & Chief Financial Officer.

Patricia Kistler, Chief Programming Director.

Suzanne Hudson-Smith, Corporate Gifts Manager.

Dean Orten, Senior Vice President, Development.

Patrick Murphy, Executive Producer.

Terri Gates, Public Relations Manager.

Don Baggett, Traffic Manager.

Amy Shaw, Education Services Director.

KETC-DT St. Louis Ch. 39

Licensee: St. Louis Regional Educational & Public TV Commission, 3655 Olive St., St. Louis, MO 63108-3601.

Studio: 3655 Olive St., St. Louis, MO 63108-3601.

Mailing Address: 3655 Olive St., St. Louis, MO 63108-3601.

Phones: 314-512-9000; 800-729-9966. **Fax:** 314-512-9005.

Email: letters@ketc.pbs.org **Web Site:** http://www.ketc.org

Technical Facilities: Channel No. 39 (320-626 MHz). Authorized power: 125-kw max. visual. Antenna: 911-ft above av. terrain, 876-ft. above ground, 1452-ft. above sea level.

Latitude 38° 28' 56"
Longitude 90° 23' 53"

Transmitter: 5489 Butler Hill Rd.

Note: Latitude and longitude coordinates shown are based on the North American Datum of 1927 (NAD 27) as currently required by the Mass Media Bureau of the FCC.

Ownership: St. Louis Regional Educational & Public TV Commission.

Began Operation: October 1, 2001.

Represented (legal): Dow, Lohnes & Albertson PLLC.

Represented (engineering): Hammett & Edison Inc.

Personnel:

James Baum, President & Chief Executive Officer.

Chrys Marlow, Engineering & Operations Director.

Richard Skalski, Vice President & Chief Financial Officer.

Patricia Kistler, Chief Programming Director.

Suzanne Hudson-Smith, Corporate Gifts Manager.

Dean Orten, Senior Vice President, Development.

Patrick Murphy, Executive Producer.

Terri Gates, Public Relations Manager.

Amy Shaw, Education Services Director.

Don Baggett, Traffic Manager.

Montana

KUSM Bozeman Ch. 9

Licensee: Montana State U., President's Office, Bozeman, MT 59717.

Studio: Visual Communications Bldg., Montana State U., Bozeman, MT 59717.

Mailing Address: Visual Communications Bldg., Montana State U., Bozeman, MT 59717.

Phone: 406-994-3437. **Fax:** 406-994-6545.

Email: kusm@montanapbs.org **Web Site:** http://www.montanapbs.org

Technical Facilities: Channel No. 9 (186-192 MHz). Authorized power: 3.3-kw visual, 0.34-kw aural. Antenna: 340-ft above av. terrain, 141-ft. above ground, 5009-ft. above sea level.

Latitude 45° 40' 00"
Longitude 111° 03' 10"

Holds CP for change to 44-kw visual, 909-ft above av. terrain, 335-ft. above ground, 6945-ft. above sea level. lat. 45° 40' 24", long. 110° 52' 2"; BMPEDT-20040730AJW.

Transmitter: Hedges Hall South, Montana State U. campus.

Digital Facilities: Channel No. 8 (180-186 MHz). Power: 17.9-kw visual, aural. Antenna: 889-ft above av. terrain, 314-ft. above ground, 6925-ft. above sea level.

Latitude 45° 40' 24"
Longitude 110° 52' 02"

FCC Digital File Number:

BMPEDT-20050505ABD. Granted: May 18, 2005.

Note: Latitude and longitude coordinates shown are based on the North American Datum of 1927 (NAD 27) as currently required by the Mass Media Bureau of the FCC.

Satellite Earth Station: Acrodyne; Satcom Technologies, 5-meter Ku-band; Scientific-Atlanta, M/A-Com receivers.

Ownership: Montana State U.

Began Operation: October 1, 1984.

Personnel:

Jack Hyypa, Station Manager.

Dean Lawver, Chief Engineer.

Kathy Blanksma, Business Manager.

Gene Brodeur, Program Producer.

Aaron Pruitt, Program Director.

Bill Silverstone, Promotion Director.

Steve Mallick, Production Manager.

George Cole, Development Director.

Paul Heitt-Rennie, Traffic & Continuity Manager.

Chris Seifert, Outreach Coordinator.

Eric Hyypa, Information Technology Director.

KUSM-DT Bozeman Ch. 8

Grantee: Montana State U., President's Office, Bozeman, MT 59717.

Studio: Visual Communications Building, Montana State U., Bozeman, MT 59717.

Mailing Address: Montana State U., Visual Communications Building, Bozeman, MT 59717.

Phone: 406-994-3437. **Fax:** 406-994-6545.

Email: kusm@montanapbs.org **Web Site:** http://www.montanapbs.org

Technical Facilities: Channel No. 8 (180-186 MHz). Authorized power: 17.9-kw visual, aural. Antenna: 889-ft above av. terrain, 314-ft. above ground, 6925-ft. above sea level.

Latitude 45° 40' 24"
Longitude 110° 52' 02"

Note: Latitude and longitude coordinates shown are based on the North American Datum of 1927 (NAD 27) as currently required by the Mass Media Bureau of the FCC.

Ownership: Montana State U.

Began Operation: Station operating under Special Temporary Authority at 17.9-kw visual; no on-air date

Personnel:

Jack Hyypa, Station Manager.

Bill Silverstone, Promotion Director.

Steve Mallick, Production Manager.

George Cole, Development Director.

Paul Heitt-Rennie, Traffic & Continuity Manager.

Chris Seifert, Outreach Coordinator.

Dean Lawver, Chief Engineer.

Eric Hyypa, Information Technology Director.

Kathy Blanksma, Business Manager.

Gene Brodeur, Program Producer.

Aaron Pruitt, Program Director.

KUFM-DT Missoula Ch. 27

Grantee: U. of Montana, 32 Campus Dr., PARTV 180, Missoula, MT 59812.

Studio: PARTV 180, Missoula, MT 59812.

Mailing Address: PARTV 180, Missoula, MT 59812.

Phone: 406-243-4101. **Fax:** 406-243-3299.

Email: kufm@montanapbs.org **Web Site:** http://www.montanapbs.org

Technical Facilities: Channel No. 27 (548-554 MHz). Authorized power: 50-kw max. visual. Antenna: 2057-ft above av. terrain, 89-ft. above ground.

Latitude 46° 48' 09"
Longitude 113° 58' 21"

Note: Latitude and longitude coordinates shown are based on the North American Datum of 1927 (NAD 27) as currently required by the Mass Media Bureau of the FCC.

Ownership: U. of Montana.

Began Operation: Station operating under Special Temporary Authority at 11.9-kw max. visual; no on-air date

Personnel:

William Marcus, Station Manager & Program Director.

Daniel Dauterive, Operations Director.

Charles Lubrecht, Engineer.

Doug Drader, Engineer.

KUFM-TV Missoula Ch. 11

Licensee: The U. of Montana Telecommunications Center, 32 Campus Dr., PARTV 180, Missoula, MT 59812.

Studio: U. of Montana, PARTV 180, Missoula, MT 59812.

Mailing Address: PARTV 180, Broadcast Media Center, Missoula, MT 59812.

Phone: 406-243-4101. **Fax:** 406-243-3299.

Email: kufm@montanapbs.org **Web Site:** http://www.montanapbs.org

Technical Facilities: Channel No. 11 (198-204 MHz). Authorized power: 9.06-kw visual. Antenna: 2070-ft above av. terrain, 102-ft. above ground, 6263-ft. above sea level.

Latitude 46° 48' 09"
Longitude 113° 58' 21"

Transmitter: Mount Dean Stone, approx. 5.6-mi. S of Missoula.

Digital Facilities: Channel No. 27 (548-554 MHz). Power: 50-kw max. visual. Antenna: 2057-ft above av. terrain, 89-ft. above ground.

Latitude 46° 48' 09"
Longitude 113° 58' 21"

FCC Digital File Number:

BPEDT-20000501AHJ. Granted: May 18, 2001.

Note: Latitude and longitude coordinates shown are based on the North American Datum of 1927 (NAD 27) as currently required by the Mass Media Bureau of the FCC.

Ownership: U. of Montana.

Began Operation: January 1, 1997.

Represented (engineering): Moffet, Larson & Johnson Inc.

Personnel:

William Marcus, Station Manager & Program Director.

Daniel Dauterive, Operations Director.

Charles Lubrecht, Engineer.

Doug Drader, Engineer.

Rod Bates, Network General Manager.

Verle Finke, Production & Operations Manager.

David Feingold, Assistant General Manager, Educational Communications.

Steve Lenzen, National Sales Manager.

Bill Ganzel, News Director.

Michael Beach, Chief Technology Officer.

Randy Hanson, Business Manager.

Steve Graziano, Program Director.

Kate Templemeyer, Traffic Manager.

Steve Lenzen, National Sales Manager.

Bill Ganzel, News Director.

Michael Beach, Chief Technology Officer.

Randy Hanson, Business Manager.

Steve Graziano, Program Director.

Kate Templemeyer, Traffic Manager.

Technical Facilities: Channel No. 7 (174-180 MHz). Authorized power: 316-kw visual, 31.6-kw aural. Antenna: 1487-ft above av. terrain, 1474-ft. above ground, 4000-ft. above sea level.

Latitude 42° 20' 05"
Longitude 99° 29' 02"

Transmitter: 17-mi. S & 2-mi. E of Bassett.

Digital Facilities: Channel No. 15 (476-482 MHz). Power: 287-kw max. visual. Antenna: 1401-ft above av. terrain, 1394-ft. above ground, 3914-ft. above sea level.

Latitude 42° 20' 05"
Longitude 99° 29' 02"

FCC Digital File Number:

BPEDT-20000407ACD. Granted: June 29, 2000.

Note: Latitude and longitude coordinates shown are based on the North American Datum of 1927 (NAD 27) as currently required by the Mass Media Bureau of the FCC.

Satellite Earth Station: Harris; Vertex, 7.2-meter C-band; Standard Components receivers.

Radio Station(s): KMNE-FM, 90.3 MHz.

Ownership: Nebraska Educational Telecommunications Commission.

Began Operation: September 1, 1967.

Represented (legal): Dow, Lohnes & Albertson PLLC.

Personnel:

Rod Bates, Network General Manager.

Verle Finke, Production & Operations Manager.

David Feingold, Assistant General Manager, Educational Telecommunications.

Steve Lanzen, National Sales Manager.

Bill Ganzel, News Director.

Michael Beach, Chief Technology Officer.

Randy Hanson, Business Manager.

Steve Graziano, Program Director.

Kate Templemeyer, Traffic Manager.

KHNE-DT

Hastings

Ch. 14

Licensee: Nebraska Educational Telecommunications Commission, Box 83111, Lincoln, NE 68501.

Studio: 1800 N. 33rd St., Lincoln, NE 68501.

Mailing Address: Box 83111, Lincoln, NE 68501.

Phone: 402-472-3611. **Fax:** 402-472-1785.

Email: dfeingold2@unl.edu **Web Site:** http://net.unl.edu

Technical Facilities: Channel No. 14 (470-476 MHz). Authorized power: 200-kw max. visual. Antenna: 1201-ft above av. terrain, 1207-ft. above ground, 3018-ft. above sea level.

Latitude 40° 46' 20"
Longitude 98° 05' 21"

Transmitter: 3-mi. E of Giltner, Hamilton County.

Note: Latitude and longitude coordinates shown are based on the North American Datum of 1927 (NAD 27) as currently required by the Mass Media Bureau of the FCC.

KMNE-DT

Bassett

Ch. 15

Licensee: Nebraska Educational Telecommunications Commission, Box 83111, Lincoln, NE 68501.

Studio: 1800 N. 33rd St., Lincoln, NE 68501.

Mailing Address: Box 83111, Lincoln, NE 68501.

Phone: 402-472-3611. **Fax:** 462-472-1785.

Email: dfeingold2@unl.edu **Web Site:** http://net.unl.edu

Technical Facilities: Channel No. 15 (476-482 MHz). Authorized power: 287-kw max. visual. Antenna: 1401-ft above av. terrain, 1394-ft. above ground, 3914-ft. above sea level.

Latitude 42° 20' 05"
Longitude 99° 29' 02"

Transmitter: 17-mi. S & 2.5-mi. E of Bassett.

Note: Latitude and longitude coordinates shown are based on the North American Datum of 1927 (NAD 27) as currently required by the Mass Media Bureau of the FCC.

Ownership: Nebraska Educational Telecommunications Commission.

Began Operation: Station operating; no on-air date.

Personnel:

Rod Bates, Network General Manager.

Verle Finke, Production & Operations Manager.

David Feingold, Assistant General Manager, Educational Telecommunications.

Steve Lenzen, National Sales Manager.

Bill Ganzel, News Director.

Michael Beach, Chief Technology Officer.

Randy Hanson, Business Manager.

Steve Graziano, Program Director.

Kate Templemeyer, Traffic Manager.

KMNE-TV

Bassett

Ch. 7

Licensee: Nebraska Educational Telecommunications Commission, Box 83111, Lincoln, NE 68501.

Studio: 1800 N. 33rd St., Lincoln, NE 68501.

Mailing Address: Box 83111, Lincoln, NE 68501.

Phones: 402-684-3850; 402-472-3611. **Fax:** 402-472-1785.

Email: dfeingold2@unl.edu **Web Site:** http://net.unl.edu

KTNE-TV

Alliance

Ch. 13

Licensee: Nebraska Educational Telecommunications Commission, Box 8311, Lincoln, NE 68501.

Studio: 1800 N. 33rd St., Lincoln, NE 68501.

Mailing Address: Box 83111, Lincoln, NE 68501.

Phones: 402-472-3611; 308-262-1138. **Fax:** 402-472-1785.

Email: dfeingold2@unl.edu **Web Site:** http://net.unl.edu

Technical Facilities: Channel No. 13 (210-216 MHz). Authorized power: 316-kw visual, 31.6-kw aural. Antenna: 1542-ft above av. terrain, 1499-ft. above ground, 5749-ft. above sea level.

Latitude 41° 50' 24"
Longitude 103° 03' 18"

Transmitter: 4.5-mi. ESE of Angora, NE.

Digital Facilities: Channel No. 24 (530-536 MHz). Power: 287-kw max. visual, aural. Antenna: 1444-ft above av. terrain, 1355-ft. above ground, 5594-ft. above sea level.

Latitude 41° 50' 27"
Longitude 103° 003' 18"

FCC Digital File Number:

BMPEDT-20031124AGR. Granted: December 03, 2003.

Note: Latitude and longitude coordinates shown are based on the North American Datum of 1927 (NAD 27) as currently required by the Mass Media Bureau of the FCC.

Multichannel TV Sound: Stereo and separate audio program.

Satellite Earth Station: Harris; Vertex, 7.2-meter C-band; Standard Components, General Instrument receivers.

Radio Station(s): KTNE-FM 91.1 MHz.

Ownership: Nebraska Educational Telecommunications Commission.

Began Operation: September 7, 1966.

Represented (sales): Public Broadcast Marketing Inc.

Represented (legal): Dow, Lohnes & Albertson PLLC.

Personnel:

Rod Bates, Network General Manager.

Verle Finke, Production & Operations Manager.

David Feingold, Assistant General Manager, Educational Communications.

Nebraska

KTNE-DT

Alliance

Ch. 24

Licensee: Nebraska Educational Telecommunications Commission, Box 83111, Lincoln, NE 68501.

Studio: 1800 N. 33rd St., Lincoln, NE 68501.

Mailing Address: Box 83111, Lincoln, NE 68501.

Phone: 402-472-3611. **Fax:** 402-472-1785.

Email: dfeingold2@unl.edu **Web Site:** http://net.unl.edu

Technical Facilities: Channel No. 24 (530-536 MHz). Authorized power: 287-kw max. visual, aural. Antenna: 1444-ft above av. terrain, 1355-ft. above ground, 5594-ft. above sea level.

Latitude 41° 50' 27"
Longitude 103° 003' 18"

Note: Latitude and longitude coordinates shown are based on the North American Datum of 1927 (NAD 27) as currently required by the Mass Media Bureau of the FCC.

Ownership: Nebraska Educational Telecommunications Commission.

Began Operation: Station operating; no on-air date.

Personnel:

Ownership: Nebraska Educational Telecommunications Commission.

Began Operation: Station operating; no on-air date.

Personnel:

- Rod Bates**, Network General Manager.
- Verle Finke**, Production & Operations Manager.
- David Feingold**, Assistant General Manager, Education Telecommunications.
- Steve Lenzen**, National Sales Manager.
- Bill Ganzel**, News Director.
- Michael Beach**, Chief Technology Officer.
- Randy Hanson**, Business Manager.
- Steve Graziano**, Program Director.
- Kate Templemeyer**, Traffic Manager.

KHNE-TV
Hastings
Ch. 29

Licensee: Nebraska Educational Telecommunications Commission, Box 83111, Lincoln, NE 68501.

Studio: 1800 N. 33rd St., Lincoln, NE 68501.

Mailing Address: Box 83111, Lincoln, NE 68501.

Phones: 402-694-3970; 402-472-3611. **Fax:** 402-471-8089.

Email: dfeingold2@unl.edu **Web Site:** http://net.unl.edu

Technical Facilities: Channel No. 29 (560-566 MHz). Authorized power: 1568-kw max. visual, 156.8-kw aural. Antenna: 1216-ft above av. terrain, 1238-ft. above ground, 3049-ft. above sea level.

Latitude 40° 46' 20"
Longitude 98° 05' 21"

Transmitter: 3.5-mi. E of Giltner.

Digital Facilities: Channel No. 14 (470-476 MHz). Power: 200-kw max. visual. Antenna: 1201-ft above av. terrain, 1207-ft. above ground, 3018-ft. above sea level.

Latitude 40° 46' 20"
Longitude 98° 05' 21"

FCC Digital File Number: BMPEDT-200104194AAO. Granted: July 27, 2001.

Note: Latitude and longitude coordinates shown are based on the North American Datum of 1927 (NAD 27) as currently required by the Mass Media Bureau of the FCC.

Multichannel TV Sound: Stereo and separate audio program.

Satellite Earth Station: RCA; Vertex, 7.2-meter C-band; Standard Electronics receivers.

Radio Stations(s): KHNE-FM 89.1 MHz.

Ownership: Nebraska Educational Telecommunications Commission.

Began Operation: November 18, 1968.

Personnel:

- Rod Bates**, Network General Manager.
- Verle Finke**, Production & Operations Manager.
- David Feingold**, Assistant General Manager, Educational Communications.

Steve Lenzen, National Sales Manager.

Bill Ganzel, News Director.

Michael Beach, Chief Technology Officer.

Randy Hanson, Business Manager.

Steve Graziano, Program Director.

Kate Templemeyer, Traffic Manager.

KLNE-DT
Lexington
Ch. 26

Licensee: Nebraska Educational Telecommunications Commission, Box 83111, Lincoln, NE 83111.

Mailing Address: Box 83111, Lincoln, NE 83111.

Phone: 402-472-3611. **Fax:** 402-472-1785.

Email: dfeingold2@unl.edu **Web Site:** http://net.unl.edu

Technical Facilities: Channel No. 26 (542-548 MHz). Authorized power: 375-kw max. visual. Antenna: 823-ft above av. terrain, 778-ft. above ground, 3156-ft. above sea level.

Latitude 40° 23' 05"
Longitude 99° 27' 30"

Transmitter: 1-mi. NE of Atlanta, Phelps County.

Note: Latitude and longitude coordinates shown are based on the North American Datum of 1927 (NAD 27) as currently required by the Mass Media Bureau of the FCC.

Ownership: Nebraska Educational Telecommunications Commission.

Began Operation: Station operating; no on-air date.

Personnel:

- Rod Bates**, Network General Manager.
- Verle Finke**, Production & Operations Manager.
- David Feingold**, Assistant General Manager, Educational Telecommunications.
- Steve Lenzen**, National Sales Manager.
- Bill Ganzel**, News Director.
- Michael Beach**, Chief Technology Officer.
- Randy Hanson**, Business Manager.
- Steve Graziano**, Program Director.
- Kate Templemeyer**, Traffic Manager.

KLNE-TV
Lexington
Ch. 3

Licensee: Nebraska Educational Telecommunications Commission, Box 83111, Lincoln, NE 68501.

Studio: 1800 N. 33rd St., Lincoln, NE 68501.

Mailing Address: Box 83111, Lincoln, NE 68501.

Phones: 308-337-2311; 402-472-3611. **Fax:** 402-472-1785.

Email: dfeingold2@unl.edu **Web Site:** http://net.unl.edu

Technical Facilities: Channel No. 3 (60-66 MHz). Authorized power: 100-kw visual, 10-kw aural. Antenna: 1062-ft above av. terrain, 1065-ft. above ground, 3449-ft. above sea level.

Latitude 40° 23' 05"
Longitude 99° 27' 30"

Transmitter: 6-mi. SW of Holdrege on U.S. Rte. 6.

Digital Facilities: Channel No. 26 (542-548 MHz). Power: 375-kw max. visual. Antenna: 823-ft above av. terrain, 778-ft. above ground, 3156-ft. above sea level.

Latitude 40° 23' 05"
Longitude 99° 27' 30"

FCC Digital File Number: BPEDT-20000407ACE. Granted: June 29, 2000.

Note: Latitude and longitude coordinates shown are based on the North American Datum of 1927 (NAD 27) as currently required by the Mass Media Bureau of the FCC.

Multichannel TV Sound: Stereo and separate audio program.

Satellite Earth Station: Harris; Vertex, 7.2-meter C-band; Standard Electronics receivers.

Radio Stations(s): KLNE-FM, 88.7 MHz.

Ownership: Nebraska Educational Telecommunications Commission.

Began Operation: September 6, 1965.

Personnel:

- Rod Bates**, Network General Manager.
- Verle Finke**, Production & Operations Manager.
- David Feingold**, Assistant General Manager, Educational Communications.
- Steve Lenzen**, National Sales Manager.
- Bill Ganzel**, News Director.
- Michael Beach**, Chief Technology Officer.
- Randy Hanson**, Business Manager.
- Steve Graziano**, Program Director.
- Kate Templemeyer**, Traffic Manager.

KUON-DT
Lincoln
Ch. 40

Licensee: U. of Nebraska, Box 83111, Lincoln, NE 68501.

Studio: 1800 N. 33rd St., Lincoln, NE 68501.

Mailing Address: Box 83111, Lincoln, NE 68501.

Phones: 402-472-3611; 402-944-2530. **Fax:** 402-472-1785.

Email: dfeingold2@unl.edu **Web Site:** http://www.net.unl.edu

Technical Facilities: Channel No. 40 (626-632 MHz). Authorized power: 500-kw max. visual, aural. Antenna: 738-ft above av. terrain, 730-ft. above ground, 1906-ft. above sea level.

Latitude 41° 08' 18"
Longitude 96° 27' 19"

Note: Latitude and longitude coordinates shown are based on the North American Datum of 1927 (NAD 27) as currently required by the Mass Media Bureau of the FCC.

Began Operation: Station operating; no on-air date

Personnel:

- Rod Bates**, Network General Manager.
- David Feingold**, Assistant General Manager, Educational Telecommunications.
- Verle Finke**, Production & Operations Manager.
- Steve Lenzen**, National Sales Manager.
- Bill Ganzel**, News Director.
- Michael Beach**, Chief Technology Officer.
- Randy Hanson**, Business Manager.
- Steve Graziano**, Program Director.
- Kate Templemeyer**, Traffic Manager.

KUON-TV
Lincoln
Ch. 12

Licensee: U. of Nebraska, Box 83111, Lincoln, NE 68501.

Studio: 1800 N. 33rd St., Lincoln, NE 68501.

Mailing Address: Box 83111, Lincoln, NE 68501.

Phones: 402-944-2530; 402-472-3611. **Fax:** 402-472-1785.

Email: dfeingold2@unl.edu **Web Site:** http://net.unl.edu

Technical Facilities: Channel No. 12 (204-210 MHz). Authorized power: 316-kw visual, 31.6-kw aural. Antenna: 830-ft above av. terrain, 820-ft. above ground, 1995-ft. above sea level.

Latitude 41° 08' 18"
Longitude 96° 27' 19"

Holds CP for change to 1722-ft above av. terrain, 2861-ft. above ground, 1650-ft. above sea level lat. 41° 4' 15", long. 96° 13' 30"; transmitter to 6-mi. S of Gretna, BPET-200000407ACI.

Transmitter: 1.25-mi. W, 3-mi. N of Memphis, NE.

Digital Facilities: Channel No. 40 (626-632 MHz). Power: 500-kw max. visual, aural. Antenna: 738-ft above av. terrain, 730-ft. above ground, 1906-ft. above sea level.

Latitude 41° 08' 18"
Longitude 96° 27' 19"

FCC Digital File Number: BMPEDT-20020606ABD. Granted: June 27, 2002.

Note: Latitude and longitude coordinates shown are based on the North American Datum of 1927 (NAD 27) as currently required by the Mass Media Bureau of the FCC.

Satellite Earth Stations: Harris; Andrew, 5.6-meter Ku-band; Vertex, 8.1-meter Ku-band; Vertex, 10-meter C-band; Andrew, 10-meter C-band; Standard Components, Scientific-Atlanta receivers.

Radio Stations(s): KUCV, 100 kw 91.1 mhz.

Ownership: U. of Nebraska. KUON-TV is repeated by the separately-owned stations licensed to the Nebraska Educational Telecommunications.

Began Operation: November 1, 1954.

Represented (legal): Dow, Lohnes & Albertson PLLC.

Represented (legal): Cline, Williams, Wright & Johnson (Lincoln).

Personnel:

Rod Bates, Network General Manager.

David Feingold, Assistant General Manager, Educational Telecommunications.

Verle Finke, Production & Operations Manager.

Steve Lenzen, National Sales Manager.

Bill Ganzel, News Director.

Michael Beach, Chief Technology Officer.

Randy Hanson, Business Manager.

Steve Graziano, Program Director.

Kate Templemeyer, Traffic Manager.

KRNE-DT Merriman Ch. 17

Licensee: Nebraska Educational Telecommunications Commission, Box 83111, Lincoln, NE 68501.

Studio: 1800 N. 33rd St., Lincoln, NE 68501.

Mailing Address: Box 83111, Lincoln, NE 68501.

Phone: 402-472-3611. **Fax:** 402-472-1785.

Email: dfeingold2@unl.edu **Web Site:** http://net.unl.edu

Technical Facilities: Channel No. 17 (488-494 MHz). Authorized power: 372-kw max. visual. Antenna: 856-ft above av. terrain, 778-ft. above ground, 4318-ft. above sea level.

Latitude 42° 40' 37"
Longitude 101° 42' 39"

Transmitter: 17-mi. S of Merriman.

Note: Latitude and longitude coordinates shown are based on the North American Datum of 1927 (NAD 27) as currently required by the Mass Media Bureau of the FCC.

Ownership: Nebraska Educational Telecommunications Commission.

Began Operation: Station operating; no on-air date.

Personnel:

Rod Bates, Network General Manager.

Verle Finke, Production & Operations Manager.

David Feingold, Assistant General Manager, Educational Telecommunications.

Steve Lenzen, National Sales Manager.

Bill Ganzel, News Director.

Michael Beach, Chief Technology Officer.

Randy Hanson, Business Manager.

Steve Graziano, Program Director.

Kate Templemeyer, Traffic Manager.

KRNE-TV Merriman Ch. 12

Licensee: Nebraska Educational Telecommunications Commission, Box 83111, Lincoln, NE 68501.

Studio: 1800 N. 33rd St., Lincoln, NE 68501.

Mailing Address: Box 83111, Lincoln, NE 68501.

Phones: 308-684-3300; 402-472-3611. **Fax:** 402-472-1785.

Email: dfeingold2@unl.edu **Web Site:** http://net.unl.edu

Technical Facilities: Channel No. 12 (204-210 MHz). Authorized power: 316-kw visual, 31.6-kw aural. Antenna: 1066-ft above av. terrain, 1029-ft. above ground, 4567-ft. above sea level.

Latitude 42° 40' 37.9"
Longitude 101° 42' 39"

Transmitter: 17-mi. S of Merriman.

Digital Facilities: Channel No. 17 (488-494 MHz). Power: 372-kw max. visual. Antenna: 856-ft above av. terrain, 778-ft. above ground, 4318-ft. above sea level.

Latitude 42° 40' 37"
Longitude 101° 42' 39"

FCC Digital File Number: BPEDT-20000407ACC. Granted: June 29, 2000.

Note: Latitude and longitude coordinates shown are based on the North American Datum of 1927 (NAD 27) as currently required by the Mass Media Bureau of the FCC.

Multichannel TV Sound: Stereo and separate audio program.

Satellite Earth Station: Harris; Vertex, 7.2-meter C-band.

Radio Stations(s): KRNE-FM 91.5 MHz.

Ownership: Nebraska Educational Telecommunications Commission.

Began Operation: December 9, 1968.

Personnel:

Rod Bates, Network General Manager.

Verle Finke, Production & Operations Manager.

David Feingold, Assistant General Manager, Educational Telecommunications.

Steve Lenzen, National Sales Manager.

Bill Ganzel, News Director.

Michael Beach, Chief Technology Officer.

Randy Hanson, Business Manager.

Steve Graziano, Program Director.

Kate Templemeyer, Traffic Manager.

KXNE-DT Norfolk Ch. 16

Licensee: Nebraska Educational Telecommunications Commission, Box 83111, Lincoln, NE 68501.

Studio: 1800 N. 33rd St., Lincoln, NE 68501.

Mailing Address: Box 83111, Lincoln, NE 68501.

Phone: 402-585-4537. **Fax:** 402-472-1785.

Email: dfeingold2@unl.edu **Web Site:** http://net.unl.edu

Technical Facilities: Channel No. 16 (482-488 MHz). Authorized power: 200-kw max. visual, aural. Antenna: 831-ft above av. terrain, 740-ft. above ground, 2526-ft. above sea level.

Latitude 42° 14' 15"
Longitude 97° 16' 41"

Note: Latitude and longitude coordinates shown are based on the North American Datum of 1927 (NAD 27) as currently required by the Mass Media Bureau of the FCC.

Ownership: Nebraska Educational Telecommunications Commission.

Began Operation: Station operating; no on-air date

Personnel:

Rod Bates, Network General Manager.

Verle Finke, Production & Operations Manager.

David Feingold, Assistant General Manager, Educational Communications.

Steve Lenzen, National Sales Manager.

Bill Ganzel, News Director.

Michael Beach, Chief Technology Officer.

Randy Hanson, Business Manager.

Steve Graziano, Program Director.

Kate Templemeyer, Traffic Manager.

KXNE-TV Norfolk Ch. 19

Licensee: Nebraska Educational Telecommunications Commission, Box 83111, Lincoln, NE 68501.

Mailing Address: Box 83111, Lincoln, NE 68501.

Phones: 402-585-4537; 402-472-3611. **Fax:** 402-472-1785.

Email: dfeingold2@unl.edu **Web Site:** http://net.unl.edu

Technical Facilities: Channel No. 19 (500-506 MHz). Authorized power: 1683-kw max. visual, aural. Antenna: 1139-ft above av. terrain, 974-ft. above ground, 2760-ft. above sea level.

Latitude 42° 14' 15"
Longitude 97° 16' 41"

Transmitter: Hwy. 98, 5-mi. SW of Carroll.

Digital Facilities: Channel No. 16 (482-488 MHz). Power: 200-kw max. visual, aural. Antenna: 831-ft above av. terrain, 740-ft. above ground, 2526-ft. above sea level.

Latitude 42° 14' 15"
Longitude 97° 16' 41"

FCC Digital File Number:

BMPEDT-20030822AGF. Granted: September 11, 2003.

Note: Latitude and longitude coordinates shown are based on the North American Datum of 1927 (NAD 27) as currently required by the Mass Media Bureau of the FCC.

Multichannel TV Sound: Stereo and separate audio program.

Satellite Earth Station: RCA; Vertex, 7.2-meter C-band; Standard Components receivers.

Radio Stations(s): KXNE-FM 89.3 MHz.

Ownership: Nebraska Educational Telecommunications Commission.

Began Operation: November 10, 1967.

Personnel:

Rod Bates, Network General Manager.

Verle Finke, Production & Operations Manager.

David Feingold, Assistant General Manager, Educational Telecommunications.

Steve Lenzen, National Sales Manager.

Bill Ganzel, News Director.

Michael Beach, Chief Technology Officer.

Randy Hanson, Business Manager.

Steve Graziano, Program Director.

Kate Templemeyer, Traffic Manager.

KPNE-DT North Platte Ch. 16

Licensee: Nebraska Educational Telecommunications Commission, Box 83111, Lincoln, NE 68501.

Studio: 1800 N. 33rd St., Lincoln, NE 68501.

Mailing Address: Box 83111, Lincoln, NE 68501.

Phone: 402-472-3611. **Fax:** 402-472-1785.

Email: dfeingold2@unl.edu **Web Site:** http://net.unl.edu

Technical Facilities: Channel No. 16 (482-488 MHz). Authorized power: 372-kw max. visual. Antenna: 758-ft above av. terrain, 732-ft. above ground, 3750-ft. above sea level.

Latitude 41° 06' 13"
Longitude 100° 58' 53"

Transmitter: 4-mi. S of Hershey.

Note: Latitude and longitude coordinates shown are based on the North American Datum of 1927 (NAD 27) as currently required by the Mass Media Bureau of the FCC.

Ownership: Nebraska Educational Telecommunications Commission.

Began Operation: Station operating; no on-air date.

Personnel:

Rod Bates, Network General Manager.

Verle Finke, Production & Operations Manager.

David Feingold, Assistant General Manager, Educational Telecommunications.

Steve Lenzen, National Sales Manager.

Bill Ganzel, News Director.

Michael Beach, Chief Technology Officer.

Randy Hanson, Business Manager.

Steve Graziano, Program Director.

Kate Templemeyer, Traffic Manager.

KPNE-TV
North Platte
Ch. 9

Licensee: Nebraska Educational Telecommunications Commission, Box 83111, Lincoln, NE 68501.

Studio: 1800 N. 33rd St., Lincoln, NE 68501.

Mailing Address: Box 83111, Lincoln, NE 68501.

Phones: 308-386-4415; 402-472-3611. **Fax:** 402-472-1785.

Email: dfeingold2@unl.edu **Web Site:** http://net.unl.edu

Technical Facilities: Channel No. 9 (186-192 MHz). Authorized power: 316-kw visual, 31.6-kw aural. Antenna: 1094-ft above av. terrain, 1042-ft. above ground, 4252-ft. above sea level.

Latitude 41° 01' 22"
Longitude 101° 09' 14"

Digital Facilities: Channel No. 16 (482-488 MHz). Power: 372-kw max. visual. Antenna: 758-ft above av. terrain, 732-ft. above ground, 3750-ft. above sea level.

Latitude 41° 06' 13"
Longitude 100° 58' 53"

FCC Digital File Number: BPEDT-20000414AAQ. Granted: June 07, 2001.

Note: Latitude and longitude coordinates shown are based on the North American Datum of 1927 (NAD 27) as currently required by the Mass Media Bureau of the FCC.

Satellite Earth Station: Harris; Vertex, 7.2-meter C-band; Standard Components receivers.

Radio Stations(s): KPNE-FM 91.7 MHz.

Ownership: Nebraska Educational Telecommunications Commission.

Began Operation: September 12, 1966.

Personnel:

- Rod Bates, Network General Manager.
- Verle Finke, Production & Operations Manager.
- David Feingold, Assistant General Manager, Educational Communications.
- Steve Lenzen, National Sales Manager.
- Bill Ganzel, News Director.
- Michael Beach, Chief Technology Officer.
- Randy Hanson, Business Manager.
- Steve Graziano, Program Director.
- Kate Templemeyer, Traffic Manager.

KYNE-DT
Omaha
Ch. 17

Licensee: Nebraska Educational Telecommunications Commission, Box 83111, Lincoln, NE 68501.

Studio: 1800 N. 33rd St., Lincoln, NE 68501.

Mailing Address: Box 83111, Lincoln, NE 68501.

Phone: 402-472-3611. **Fax:** 402-472-1785.

Email: dfeingold2@unl.edu **Web Site:** http://net.unl.edu

Technical Facilities: Channel No. 17 (488-494 MHz). Authorized power: 200-kw max. visual. Antenna: 384-ft above av. terrain, 329-ft. above ground, 1480-ft. above sea level.

Latitude 41° 15' 28"
Longitude 96° 00' 32"

Transmitter: 6-mi. S of Gretna.

Note: Latitude and longitude coordinates shown are based on the North American Datum of 1927 (NAD 27) as currently required by the Mass Media Bureau of the FCC.

Ownership: Nebraska Educational Telecommunications Commission.

Began Operation: Station operating; no on-air date.

Personnel:

- Rod Bates, Network General Manager.
- Verle Finke, Production & Operations Manager.
- David Feingold, Assistant General Manager, Educational Telecommunications.
- Steve Lenzen, National Sales Manager.
- Bill Ganzel, News Director.
- Michael Beach, Chief Technology Officer.
- Randy Hanson, Business Manager.
- Steve Graziano, Program Director.
- Kate Templemeyer, Traffic Manager.

KYNE-TV
Omaha
Ch. 26

Licensee: Nebraska Educational Telecommunications Commission, Box 83111, Lincoln, NE 68501.

Studio: 1800 N. 33rd St., Lincoln, NE 68501.

Mailing Address: Box 83111, Lincoln, NE 68501.

Phones: 402-554-2294; 402-472-3611. **Fax:** 402-472-1785.

Email: dfeingold2@unl.edu **Web Site:** http://net.unl.edu

Technical Facilities: Channel No. 26 (542-548 MHz). Authorized power: 525-kw max. visual, 52.5-kw aural. Antenna: 425-ft above av. terrain, 356.3-ft. above ground, 1151-ft. above sea level.

Latitude 41° 15' 29"
Longitude 96° 00' 32"

Transmitter: U. of Nebraska at Omaha campus.

Digital Facilities: Channel No. 17 (488-494 MHz). Power: 200-kw max. visual. Antenna: 384-ft above av. terrain, 329-ft. above ground, 1480-ft. above sea level.

Latitude 41° 15' 28"
Longitude 96° 00' 32"

FCC Digital File Number: BNPEDT-20020606ABC. Granted: July 03, 2002.

Note: Latitude and longitude coordinates shown are based on the North American Datum of 1927 (NAD 27) as currently required by the Mass Media Bureau of the FCC.

Ownership: Nebraska Educational Telecommunications Commission.

Began Operation: October 19, 1965.

Personnel:

- Rod Bates, Network General Manager.
- Verle Finke, Production & Operations Manager.
- David Feingold, Assistant General Manager, Educational Telecommunications.
- Steve Lenzen, National Sales Manager.
- Bill Ganzel, News Director.
- Michael Beach, Chief Technology Director.
- Randy Hanson, Business Manager.
- Steve Graziano, Program Director.
- Kate Templemeyer, Traffic Manager.

Nevada

KLVX
Las Vegas
Ch. 10

Licensee: Clark County School District, 4210 Channel 10 Dr., Las Vegas, NV 89119.

Studio: 4210 Channel 10 Dr., Las Vegas, NV 89119.

Mailing Address: 4210 Channel 10 Dr., Las Vegas, NV 89119.

Phone: 702-799-1010. **Fax:** 702-799-2960.

Web Site: http://www.klvx.org

Technical Facilities: Channel No. 10 (192-198 MHz). Authorized power: 294-kw visual, 35.5-kw aural. Antenna: 1220-ft above av. terrain, 176-ft. above ground, 3526-ft. above sea level.

Latitude 36° 00' 28"
Longitude 115° 00' 22"

Transmitter: 2-mi. SW of Henderson, NV.

Digital Facilities: Channel No. 11 (198-204 MHz). Power: 105-kw visual. Antenna: 1217-ft above av. terrain, 144-ft. above ground, 3494-ft. above sea level.

Latitude 36° 00' 27"
Longitude 115° 00' 24"

FCC Digital File Number: BPEDT-20000127AAI. Granted: July 12, 2000.

Note: Latitude and longitude coordinates shown are based on the North American Datum of 1927 (NAD 27) as currently required by the Mass Media Bureau of the FCC.

Multichannel TV Sound: Stereo and separate audio program.

Satellite Earth Stations: Harris; Andrew, 4.5-meter Ku-band; Vertex, 6.1-meter Ku-band.

Ownership: Clark County School District.

Began Operation: March 25, 1968.

Represented (legal): Wiley, Rein & Fielding.

Represented (engineering): Hammett & Edison Inc.

Personnel:

- Thomas Axtell, General Manager.

Martin Vodovoz, Chief Television Engineer.

Kurt Mische, Development Director.

Barbara Merman, Business Manager.

KLVX-DT
Las Vegas
Ch. 11

Licensee: Clark County School District, 4210 Channel 10 Dr., Las Vegas, NV 89119.

Studio: 4210 Channel 10 Dr., Las Vegas, NV 89119.

Mailing Address: 4210 Channel 10 Dr., Las Vegas, NV 89119.

Phone: 702-799-1010. **Fax:** 702-799-2960.

Web Site: http://www.klvx.com

Technical Facilities: Channel No. 11 (198-204 MHz). Authorized power: 105-kw visual. Antenna: 1127-ft above av. terrain, 144-ft. above ground, 3494-ft. above sea level.

Latitude 36° 00' 27"
Longitude 115° 00' 24"

Transmitter: Tower 6, Black Mountain antenna farm, 13.6-mi. SE of Las Vegas.

Note: Latitude and longitude coordinates shown are based on the North American Datum of 1927 (NAD 27) as currently required by the Mass Media Bureau of the FCC.

Ownership: Clark County School District.

Began Operation: Station operating; no on-air date

Personnel:

- Thomas Axtell, General Manager.
- Martin Vodovoz, Chief Engineer.

KNPB
Reno
Ch. 5

Licensee: Channel 5 Public Broadcasting Inc., 1670 N. Virginia St., Reno, NV 89503.

Studio: 1670 N. Virginia St., Reno, NV 89503.

Mailing Address: 1670 N. Virginia St., Reno, NV 89503.

Phone: 775-784-4555. **Fax:** 775-784-1438.

Email: info@knpb.org **Web Site:** http://www.knpb.org

Technical Facilities: Channel No. 5 (76-82 MHz). Authorized power: 4.61-kw visual, aural. Antenna: 476-ft above av. terrain, 162-ft. above ground, 5590-ft. above sea level.

Latitude 39° 35' 02"
Longitude 119° 47' 55"

Digital Facilities: Channel No. 15 (476-482 MHz). Power: 32.3-kw max. visual, aural. Antenna: 490-ft above av. terrain, 177-ft. above ground, 5606-ft. above sea level.

Latitude 39° 35' 02"
Longitude 119° 47' 55"

FCC Digital File Number: BNPEDT-20030410AAE. Granted: May 29, 2003.

Note: Latitude and longitude coordinates shown are based on the North American Datum of 1927 (NAD 27) as currently required by the Mass Media Bureau of the FCC.

Multichannel TV Sound: Stereo and separate audio program.

Satellite Earth Station: Harris; Vertex, 4.5-meter Ku-band.

Ownership: Channel 5 Public Broadcasting Inc.

Began Operation: September 29, 1983.

Represented (legal): Schwartz, Woods & Miller.

Personnel:

Kliff Kuehl, President & General Manager.

Jack Kelly, Vice President, Production.

Patricia Miller, Vice President, Programming, Education & Outreach.

Fred Ihlowr, Chief Engineer.

Ron Smith, Vice President, Marketing & Development.

Lee Nicholson, Business Manager.

Betsy Diskison, Project Manager.

KNPB-DT Reno Ch. 15

Licensee: Channel 5 Public Broadcasting Inc., 1670 N. Virginia St., Reno, NV 89503.

Studio: 1670 N. Virginia St., Reno, NV 89503.

Mailing Address: 1670 N. Virginia St., Reno, NV 89503.

Phone: 775-784-4555. **Fax:** 775-784-1438.

Email: info@knpb.org **Web Site:** http://www.knpb.org

Technical Facilities: Channel No. 15 (476-482 MHz). Authorized power: 32.3-kw max. visual, aural. Antenna: 490-ft above av. terrain, 177-ft. above ground, 5606-ft. above sea level.

Latitude	39°	35'	02"
Longitude	119°	47'	55"

Note: Latitude and longitude coordinates shown are based on the North American Datum of 1927 (NAD 27) as currently required by the Mass Media Bureau of the FCC.

Ownership: Channel 5 Public Broadcasting Inc.

Began Operation: High Definition. Station operating; no on-air date

Personnel:

Kliff Kuehl, President & Chief Executive Officer.

Fred Ihlowr, Chief Engineer.

New Hampshire

WENH-DT Durham Ch. 57

Licensee: U. of New Hampshire, 268 Mast Rd., Durham, NH 03824-4601.

Studio: Broadcast Center, 268 Mast Rd., Durham, NH 03824.

Mailing Address: 268 Mast Rd., Durham, NH 03824.

Phone: 603-868-4360. **Fax:** 603-868-7552.

Email: themailbox@nhptv.org **Web Site:** http://www.nhptv.org

Technical Facilities: Channel No. 57 (728-734 MHz). Authorized power: 590-kw max. visual. Antenna: 709-ft above av. terrain, 147-ft. above ground, 1233-ft. above sea level.

Latitude	43°	10'	33"
Longitude	71°	12'	29"

Transmitter: Saddleback Mountain.

Note: Latitude and longitude coordinates shown are based on the North American Datum of 1927 (NAD 27) as currently required by the Mass Media Bureau of the FCC.

Ownership: U. of New Hampshire.

Began Operation: Station operating; no on-air date.

Represented (engineering): Schwartz, Woods & Miller.

Personnel:

Peter Frid, General Manager & Chief Executive Officer.

Brian Shepperd, Director of Engineering.

Stephen Baker, Chief Financial Officer.

Mercedes Sabio, Director of Programming.

Dennis Malloy, Development Director.

Kelly Clark, Educational TV Director.

Jeff Morris, Director of Corporate Underwriting.

WENH-TV Durham Ch. 11

Licensee: U. of New Hampshire, 268 Mast Rd., Durham, NH 03824-4601.

Studio: Broadcast Center, 268 Mast Rd., Durham, NH 03824-4601.

Mailing Address: 268 Mast Rd., Durham, NH 03824-4601.

Phone: 603-868-1100. **Fax:** 603-868-7552.

Email: themailbox@nhptv.org **Web Site:** http://www.nhptv.org

Technical Facilities: Channel No. 11 (198-204 MHz). Authorized power: 316-kw visual, 36.1-kw aural. Antenna: 993-ft above av. terrain, 447-ft. above ground, 1561-ft. above sea level.

Latitude	43°	10'	33"
Longitude	71°	12'	29"

Transmitter: Saddleback Mountain, Deerfield, NH.

Digital Facilities: Channel No. 57 (728-734 MHz). Power: 590-kw max. visual. Antenna: 709-ft above av. terrain, 147-ft. above ground, 1233-ft. above sea level.

Latitude	43°	10'	33"
Longitude	71°	12'	29"

FCC Digital File Number: BPEDT-990628KE. Granted: February 08, 2000.

Note: Latitude and longitude coordinates shown are based on the North American Datum of 1927 (NAD 27) as currently required by the Mass Media Bureau of the FCC.

Multichannel TV Sound: Stereo and separate audio program.

Satellite Earth Stations: Larcen; Vertex, 6.1-meter Ku-band; Vertex, 8.1-meter; Andrew, 10-meter C-band; Standard Components, Scientific-Atlanta, Drake receivers.

News Service: AP.

Ownership: U. of New Hampshire.

Began Operation: July 6, 1959.

Represented (legal): Schwartz, Woods & Miller.

Personnel:

Peter Frid, General Manager & Chief Executive Officer.

Brian Shepperd, Director of Engineering.

Stephen Baker, Chief Financial Officer.

Mercedes Sabio, Director of Programming.

Dennis Malloy, Director of Development.

Kelly Clark, Educational TV Director.

Jeff Morris, Director of Corporate Underwriting.

WEKW-DT Keene Ch. 49

Licensee: U. of New Hampshire, 268 Mast Rd., Durham, NH 03824.

Studio: 268 Mast Rd., Durham, NH 03824.

Mailing Address: 268 Mast Rd., Durham, NH 03824.

Phone: 603-868-1100. **Fax:** 603-868-7552.

Email: themailbox@nhptv.org **Web Site:** http://www.nhptv.org

Technical Facilities: Channel No. 49 (680-686 MHz). Authorized power: 43-kw max. visual. Antenna: 1083-ft above av. terrain, 476-ft. above ground, 1993-ft. above sea level.

Latitude	43°	02'	00"
Longitude	72°	22'	04"

Note: Latitude and longitude coordinates shown are based on the North American Datum of 1927 (NAD 27) as currently required by the Mass Media Bureau of the FCC.

Ownership: U. of New Hampshire.

Began Operation: May 3, 2002.

Personnel:

Peter Frid, General Manager & Chief Executive Officer.

Brian Shepperd, Director of Engineering.

Steven Baker, Chief Financial Officer.

Mercedes Sabio, Director of Programming.

Dennis Malloy, Director of Development.

Kelly Clark, Educational TV Director.

Jeff Morris, Director of Corporate Underwriting.

WEKW-TV Keene Ch. 52

Licensee: U. of New Hampshire, 268 Mast Rd., Durham, NH 03824-4601.

Studio: 258 Mast Rd., Durham, NH 03824-4601.

Mailing Address: 268 Mast Rd., Durham, NH 03824-4601.

Phone: 603-868-1100. **Fax:** 603-868-7552.

Email: themailbox@nhptv.org **Web Site:** http://www.nhptv.org

Technical Facilities: Channel No. 52 (698-704 MHz). Authorized power: 94.5-kw max. visual. Antenna: 1080-ft above av. terrain, 476-ft. above ground, 1993-ft. above sea level.

Latitude	43°	02'	00"
Longitude	72°	22'	04"

Transmitter: Derry Hill, 8-mi. NNW of Keene.

Digital Facilities: Channel No. 49 (680-686 MHz). Power: 43-kw max. visual. Antenna: 1083-ft above av. terrain, 476-ft. above ground, 1993-ft. above sea level.

Latitude	43°	02'	00"
Longitude	72°	22'	04"

FCC Digital File Number: BPEDT-20000217ABP. Granted: June 29, 2000.

Note: Latitude and longitude coordinates shown are based on the North American Datum of 1927 (NAD 27) as currently required by the Mass Media Bureau of the FCC.

Ownership: U. of New Hampshire.

Began Operation: May 21, 1968.

Personnel:

Peter Frid, General Manager & Chief Executive Director.

Brian Shepperd, Director of Engineering.

Steven Baker, Chief Financial Officer.

Mercedes Sabio, Director of Programming.

Dennis Malloy, Director of Development.

Kelly Clark, Educational TV Director.

Jeff Morris, Director of Corporate Underwriting.

WLED-DT Littleton Ch. 48

Licensee: U. of New Hampshire, 268 Mast Rd., Durham, NH 03824-4601.

Studio: 268 Mast Rd., Durham, NH 03824-4601.

Mailing Address: 268 Mast Rd., Durham, NH 03824-4601.

Phone: 603-868-1100. **Fax:** 603-868-7552.

Email: themailbox@nhptv.org **Web Site:** http://www.nhptv.org

Technical Facilities: Channel No. 48 (674-680 MHz). Authorized power: 45-kw max. visual. Antenna: 1273-ft above av. terrain, 420-ft. above ground, 2441-ft. above sea level.

Latitude	44°	21'	10"
Longitude	71°	44'	15"

Note: Latitude and longitude coordinates shown are based on the North American Datum of 1927 (NAD 27) as currently required by the Mass Media Bureau of the FCC.

Ownership: U. of New Hampshire.

Began Operation: Station operating; no on-air date

Personnel:

Peter Frid, General Manager & Chief Executive Officer.

Brian Shepperd, Director of Engineering.

Stephen Baker, Chief Financial Officer.

Mercedes Sabio, Program Director.

Dennis Malloy, Development Director.

Mark Diessner, Production Director.

Jeff Morris, Underwriting Director.

Kelly Clark, Educational Television Director.

WLED-TV
Littleton
Ch. 49

Licensee: U. of New Hampshire, 268 Mast Rd., Durham, NH 03824-4601.

Studio: 268 Mast Road, Durham, NH 03824-4601.

Mailing Address: 268 Mast Rd., Durham, NH 03824-4601.

Phone: 603-868-1100. **Fax:** 603-868-7552.

Email: themailbox@nhptv.org **Web Site:** http://www.nhptv.org

Technical Facilities: Channel No. 49 (680-686 MHz). Authorized power: 94-kw max. visual, 9.4-kw aural. Antenna: 1285-ft above av. terrain, 443-ft. above ground, 2426-ft. above sea level.

Latitude 44° 21' 10"
Longitude 71° 44' 15"

Transmitter: 1817 Mann Hill Rd.

Digital Facilities: Channel No. 48 (674-680 MHz). Power: 45-kw max. visual. Antenna: 1273-ft above av. terrain, 420-ft. above ground, 2441-ft. above sea level.

Latitude 44° 21' 10"
Longitude 71° 44' 15"

FCC Digital File Number: BPEDT-20000217ABC. Granted: June 29, 2000.

Note: Latitude and longitude coordinates shown are based on the North American Datum of 1927 (NAD 27) as currently required by the Mass Media Bureau of the FCC.

Ownership: U. of New Hampshire.

Began Operation: February 8, 1968.

Personnel:

Peter Frid, General Manager & Chief Executive Officer.

Brian Shepperd, Director of Engineering.

Stephen Baker, Chief Financial Officer.

Mercedes Sabio, Director of Programming.

Dennis Malloy, Director of Development.

Mark Diessner, Production Director.

Jeff Morris, Director of Underwriting.

Kelly Clark, Educational Television Director.

New Jersey

WNJS
Camden
Ch. 23

Licensee: New Jersey Public Broadcasting Authority, Box 777, Trenton, NJ 08625-0777.

Studio: 25 S. Stockton St., Trenton, NJ 08608.

Mailing Address: Box 777, Trenton, NJ 08625-0777.

Phones: 609-777-5000; 973-648-3630. **Fax:** 609-633-2912.

Email: mwalsh@njin.org **Web Site:** http://www.njn.net/television

Technical Facilities: Channel No. 23 (524-530 MHz). Authorized power: 2323-kw max. & 813-kw horizontal visual, 361.4-kw & 126-kw horizontal aural. Antenna: 890-ft above av. terrain, 937-ft. above ground, 1049-ft. above sea level.

Latitude 39° 43' 41"
Longitude 74° 50' 39"

Transmitter: Arrow Lane, N of Chew Rd., Waterford Works, Waterford Twp.

Digital Facilities: Channel No. 22 (518-524 MHz). Power: 197-kw max. visual. Antenna: 273-ft above av. terrain, 860-ft. above ground.

Latitude 39° 43' 41"
Longitude 74° 50' 39"

FCC Digital File Number: BPEDT-20000425AAI. Granted: February 08, 2001.

Note: Latitude and longitude coordinates shown are based on the North American Datum of 1927 (NAD 27) as currently required by the Mass Media Bureau of the FCC.

Multichannel TV Sound: Stereo and separate audio program.

Ownership: New Jersey Public Broadcasting Authority.

Began Operation: October 23, 1972.

Personnel:

Elizabeth G. Christopherson, Chief Executive Director.

Robert Prindible, Deputy Executive Director, Finance & Administration.

William Jobs, News & Public Affairs Director.

Bill Schnorbus, Engineering Director.

Andre Butts, Program Director.

Jo Anne Ruscio, Marketing & Communications Director.

Margot Walsh, Vice President, Development.

Janice Selinger, Deputy Executive Director, Production.

Stephen Priolo, Underwriter, NJN Foundation.

Eileen Mushinski, New Learning Ventures Director.

Freddie Chisholm, Director of Membership.

WNJS-DT
Camden
Ch. 22

Grantee: New Jersey Public Broadcasting Authority, Box 777, Trenton, NJ 08625.

Studio: 25 S. Stockton St., Trenton, NJ 08608.

Mailing Address: Box 777, Trenton, NJ 08625-0777.

Phones: 609-777-5000; 973-643-3630. **Fax:** 609-633-2912.

Email: mwalsh@njin.org **Web Site:** http://www.njn.net

Technical Facilities: Channel No. 22 (518-524 MHz). Authorized power: 197-kw max. visual. Antenna: 273-ft above av. terrain, 860-ft. above ground.

Latitude 39° 43' 41"
Longitude 74° 50' 39"

Note: Latitude and longitude coordinates shown are based on the North American Datum of 1927 (NAD 27) as currently required by the Mass Media Bureau of the FCC.

Ownership: New Jersey Public Broadcasting Authority.

Began Operation: Station operating under Special Temporary Authority at 0.6-kw max. visual; no on-air date

Personnel:

Elizabeth G. Christopherson, Chief Executive Officer.

Robert Prindible, Deputy Executive Director, Finance & Administration.

William Jobs, News & Public Affairs Director.

Bill Schnorbus, Engineering Director.

Andre Butts, Program Director.

Jo Anne Ruscio, Marketing & Communications Director.

Margot Walsh, Vice President, Development.

Janice Selinger, Deputy Executive Director of Production.

Stephen Priolo, Underwriter, NJN Foundation.

Eileen Mushinski, New Learning Ventures Director.

WNJN
Montclair
Ch. 50

Licensee: New Jersey Public Broadcasting Authority, Box 777, Trenton, NJ 08625-0777.

Studio: 25 S. Stockton St., Trenton, NJ 08608.

Mailing Address: Box 777, Trenton, NJ 08625-0777.

Phones: 609-777-5000; 973-648-3630. **Fax:** 609-633-2912.

Email: mwalsh@njin.org **Web Site:** http://www.njn.net/television

Technical Facilities: Channel No. 50 (686-692 MHz). Authorized power: 2094-kw max. & 882.9-kw horizontal visual, 314-kw & 132.4-kw horizontal aural. Antenna: 803-ft above av. terrain, 656-ft. above ground, 1049-ft. above sea level.

Latitude 40° 51' 53"
Longitude 74° 12' 03"

Transmitter: Montclair State College, Little Falls.

Digital Facilities: Channel No. 51 (692-698 MHz). Power: 200-kw max. visual. Antenna: 781-ft above av. terrain, 607-ft. above ground.

Latitude 40° 51' 53"
Longitude 74° 12' 03"

FCC Digital File Number: BPEDT-20000425AAH. Granted: May 01, 2000.

Note: Latitude and longitude coordinates shown are based on the North American Datum of 1927 (NAD 27) as currently required by the Mass Media Bureau of the FCC.

Multichannel TV Sound: Stereo and separate audio program.

Ownership: New Jersey Public Broadcasting Authority.

Began Operation: June 2, 1973.

Represented (sales): Public Broadcast Marketing Inc.

Represented (legal): Schwartz, Woods & Miller.

Personnel:

Elizabeth G. Christopherson, Chief Executive Director.

Robert Prindible, Deputy Executive Director, Finance & Administration.

William Jobs, News & Public Affairs Director.

Bill Schnorbus, Chief Engineer.

Andre Butts, Program Director.

Jo Anne Ruscio, Marketing & Communications Director.

Margot Walsh, Vice President, Development.

Janice Selinger, Deputy Executive Director, Production.

Stephen Priolo, Underwriter, NJN Foundation.

Eileen Mushinski, New Learning Ventures Director.

Freddie Chisholm, Director of Membership.

WNJN-DT
Montclair
Ch. 51

Grantee: New Jersey Public Broadcasting Authority, Box 777, Trenton, NJ 08625.

Studio: 25 S. Stockton St., Trenton, NJ 08608.

Mailing Address: Box 777, Trenton, NJ 08625-0777.

Phones: 609-777-5000; 973-643-3630. **Fax:** 609-633-2912.

Email: mwalsh@njin.org **Web Site:** http://www.njn.net

Technical Facilities: Channel No. 51 (692-698 MHz). Authorized power: 200-kw max. visual. Antenna: 781-ft above av. terrain, 607-ft. above ground.

Latitude 40° 51' 53"
Longitude 74° 12' 03"

Note: Latitude and longitude coordinates shown are based on the North American Datum of 1927 (NAD 27) as currently required by the Mass Media Bureau of the FCC.

Ownership: New Jersey Public Broadcasting Authority.

Began Operation: October 1, 2001. Standard and High Definition. Station operating under Special Temporary Authority at 0.8-kw max. visual.

Personnel:

- Elizabeth Christopherson**, Chief Executive Officer.
- Robert Prindible**, Deputy Executive Director, Finance & Administration.
- William Jobses**, News & Public Affairs Director.
- Bill Schnorbus**, Engineering Director.
- Andre Butts**, Program Director.
- Jo Anne Ruscio**, Marketing & Communications Director.
- Margot Walsh**, Vice President, Development.
- Janice Selinger**, Deputy Executive Director, Production.
- Stephen Priolo**, Underwriter, NJN Foundation.
- Eileen Mushinski**, New Learning Ventures Director.
- Freddie Chisholm**, Director of Membership.

**WNJB
New Brunswick
Ch. 58**

Licensee: New Jersey Public Broadcasting Authority, Box 777, Trenton, NJ 08625-0777.

Studio: 25 S. Stockton St., Trenton, NJ 08608.

Mailing Address: Box 777, Trenton, NJ 08625-0777.

Phones: 609-777-5000; 973-648-3630. **Fax:** 609-633-2912.

Email: mw Walsh@njn.org **Web Site:** http://www.njn.net/television

Technical Facilities: Channel No. 58 (734-740 MHz). Authorized power: 1320-kw max. visual, 198-kw aural. Antenna: 726-ft above av. terrain, 375-ft. above ground, 923-ft. above sea level.

Latitude 40° 37' 17"
Longitude 74° 30' 15"

Transmitter: 7 Geiger Lane, Warren Twp.

Digital Facilities: Channel No. 8 (180-186 MHz). Power: 20.2-kw visual. Antenna: 696-ft above av. terrain, 364-ft. above ground, 912-ft. above sea level.

Latitude 40° 37' 17"
Longitude 74° 30' 15"

FCC Digital File Number: BPEDT-20000425AAM. Granted: May 14, 2001.

Note: Latitude and longitude coordinates shown are based on the North American Datum of 1927 (NAD 27) as currently required by the Mass Media Bureau of the FCC.

Multichannel TV Sound: Stereo and separate audio program.

Ownership: New Jersey Public Broadcasting Authority.

Began Operation: June 2, 1973.

Personnel:

- Elizabeth G. Christopherson**, Executive Director, Chief Executive Officer.
- Robert Prindible**, Deputy Executive Director, Finance & Administration.
- William Jobses**, News & Public Affairs Director.
- Bill Schnorbus**, Engineering Director.
- Andre Butts**, Program Director.
- Jo Anne Ruscio**, Marketing & Communications Director.
- Margot Walsh**, Vice President, Development.
- Janice Selinger**, Deputy Executive Director of Production.
- Freddie Chisholm**, Director of Membership.
- Stephen Priolo**, Underwriter, NJN Foundation.
- Eileen Mushinski**, New Learning Ventures Director.

**WNJB-DT
New Brunswick
Ch. 8**

Grantee: New Jersey Public Broadcasting Authority, Box 777, Trenton, NJ 08625.

Studio: 25 S. Stockton St., Trenton, NJ 08608.

Mailing Address: Box 777, Trenton, NJ 08625-0777.

Phones: 609-777-5000; 973-648-3630. **Fax:** 609-633-2912.

Email: mw Walsh@njn.org **Web Site:** http://www.njn.net

Technical Facilities: Channel No. 8 (180-186 MHz). Authorized power: 20.2-kw visual. Antenna: 696-ft above av. terrain, 364-ft. above ground, 912-ft. above sea level.

Latitude 40° 37' 17"
Longitude 74° 30' 15"

Transmitter: 7 Geiger Lane.

Note: Latitude and longitude coordinates shown are based on the North American Datum of 1927 (NAD 27) as currently required by the Mass Media Bureau of the FCC.

Ownership: New Jersey Public Broadcasting Authority.

Began Operation: Station operating under Special Temporary Authority at 11-kw visual; no on-air date

Personnel:

- Elizabeth Christopherson**, Chief Executive Officer.
- Robert Prindible**, Deputy Executive Director of Finance and Administration.
- William Jobses**, News & Public Affairs Director.

William Schnorbus, Engineering Director.

Andre Butts, Program Director.

Jo Anne Ruscio, Marketing & Community Director.

Margot Walsh, Vice President, Development.

Janice Selinger, Deputy Director of Production.

Freddie Chisholm, Director of Membership.

Stephen Priolo, Underwriter, NJN Foundation.

Eileen Mushinski, New Learning Ventures Director.

Beatrice Jones, Equal Opportunity Employment Officer.

**WNET
Newark
Ch. 13**

Licensee: Educational Broadcasting Corp., 450 W. 33rd St., New York, NY 10001.

Studio: 450 W. 33rd St., New York, NY 10001.

Mailing Address: 450 W. 33rd St., New York, NY 10001.

Phones: 212-560-1313; 973-643-3315. **Fax:** 212-560-1314.

Email: web@thirteen.org **Web Site:** http://www.thirteen.org

Technical Facilities: Channel No. 13 (210-216 MHz). Authorized power: 58.9-kw & 42.7-kw horizontal visual, 7.94-kw aural. Antenna: 1637-ft above av. terrain, 1726-ft. above ground, 1738-ft. above sea level.

Latitude 40° 42' 43"
Longitude 74° 00' 49"

Requests CP for change to 123-kw visual, 1329-ft above av. terrain, 1322-ft. above ground, 1373-ft. above sea level lat. 40° 44' 54", long. 73° 59' 10"; BPCT-20040213AFP.

Digital Facilities: Channel No. 61 (752-758 MHz). Power: 219-kw max. visual. Antenna: 1470-ft above av. terrain, 1493-ft. above ground.

Latitude 40° 42' 43"
Longitude 74° 00' 49"

FCC Digital File Number: BPEDT-20000425AAF. Granted: December 20, 2000.

Note: Latitude and longitude coordinates shown are based on the North American Datum of 1927 (NAD 27) as currently required by the Mass Media Bureau of the FCC.

Multichannel TV Sound: Stereo and separate audio program.

Satellite Earth Stations: Larcen; Andrew, 7.6-meter C-band; Andrew, 7.9-meter C-band.

News Service: AP.

Ownership: Educational Broadcasting Corp.

Began Operation: September 16, 1962.

Represented (legal): Leventhal, Senter & Lerman PLLC.

Represented (engineering): Cavell, Mertz & Davis Inc.

Personnel:

William F. Baker, President & Chief Executive Officer.

Paula A. Kerger, Station Manager.

Ken Winston, Broadcasting Executive Director.

Ken Devine, Vice President, Engineering.

Frank Graybill, Chief Engineer.

Claire Lieberwitz, Vice President & Development Director.

Catherine Schultheis, Traffic Manager.

Stephen Carrol-Cahnmann, Digital Convergence Director.

**WNET-DT
Newark
Ch. 61**

Licensee: Educational Broadcasting Corp., 450 W. 33rd St., 6th Floor, New York, NY 10001.

Studio: 450 W. 33rd St., New York, NY 10001.

Mailing Address: 450 W. 33rd St., 6th Floor, New York, NY 10001.

Phones: 212-560-1313; 973-643-3315. **Fax:** 212-560-1314.

Email: web@thirteen.org **Web Site:** http://www.thirteen.org

Technical Facilities: Channel No. 61 (752-758 MHz). Authorized power: 219-kw max. visual. Antenna: 1470-ft above av. terrain, 1493-ft. above ground.

Latitude 40° 42' 43"
Longitude 74° 00' 49"

Note: Latitude and longitude coordinates shown are based on the North American Datum of 1927 (NAD 27) as currently required by the Mass Media Bureau of the FCC.

Ownership: New Jersey Public Broadcasting Authority.

Began Operation: July 11, 2001.

Personnel:

- William F. Baker**, President & Chief Executive Officer.
- Paula A. Kerger**, Station Manager.
- Ken Devine**, Vice President, Engineering.
- Frank Graybill**, Chief Engineer.
- Catherine Schultheis**, Marketing Director & Traffic Manager.
- Claire Lieberwitz**, Vice President & Development Director.
- Ken Winston**, Broadcasting Executive Director.
- Stephen Carrol-Cahnmann**, Digital Convergence Director.

**WNJT
Trenton
Ch. 52**

Licensee: New Jersey Public Broadcasting Authority, Box 777, Trenton, NJ 08625-0777.

Studios: 50 Park Place, Newark, NJ 07102; 25 S. Stockton St., Trenton, NJ 08608.

Mailing Address: Box 777, Trenton, NJ 08625-0777.

Phones: 609-777-5000; 973-643-3630. **Fax:** 609-633-2912.

Email: mw Walsh@njin.org **Web Site:** http://www.njn.net/television

Technical Facilities: Channel No. 52 (698-704 MHz). Authorized power: 1950-kw max. visual, 288-kw aural. Antenna: 889-ft above av. terrain, 932-ft. above ground, 1004-ft. above sea level.

Latitude 40° 16' 58"
Longitude 74° 41' 11"

Holds CP for change to 873-ft above av. terrain, 925-ft. above ground, 984-ft. above sea level; BPET-20030224AAE.

Transmitter: 3260 Brunswick Pike, Rte. 1, Lawrence Twp.

Digital Facilities: Channel No. 43 (644-650 MHz). Power: 46-kw max. visual. Antenna: 856-ft above av. terrain, 909-ft. above ground, 968-ft. above sea level.

Latitude 40° 16' 58"
Longitude 74° 41' 11"

FCC Digital File Number: BPEDT-19990528KE. Granted: April 02, 2003.

Note: Latitude and longitude coordinates shown are based on the North American Datum of 1927 (NAD 27) as currently required by the Mass Media Bureau of the FCC.

Multichannel TV Sound: Stereo and separate audio program.

Satellite Earth Stations: Comark; Microdyne, 4.5-meter KC-band; Andrew, 10-meter C-band; Standard Communications, Chapparral receivers.

News Services: National Business Wire, Dow Jones, AP.

Ownership: New Jersey Public Broadcasting Authority. Joseph Montouro, Chmn.

Began Operation: April 5, 1971.

Represented (legal): Schwartz, Woods & Miller.

Personnel:

Elizabeth G. Christopherson, Executive Director & Chief Executive Officer.

Robert Prindible, Deputy Executive Director, Finance & Administration.

Janice Selinger, Deputy Executive Director of Production.

William Jobs, News & Public Affairs Director.

Bill Schnorbus, Engineering Director.

Andre Butts, Program Director.

JoAnne Ruscio, Marketing & Communications Director.

Margot Walsh, Vice President, Development.

Stephen Priolo, Underwriter, NJN Foundation.

Eileen Mushinski, New Learning Ventures Director.

Beatrice Jones, Equal Opportunity Employment Officer.

Freddie Chisholm, Director of Membership.

WNJT-DT Trenton Ch. 43

Licensee: New Jersey Public Broadcasting Authority, Box 777, Trenton, NJ 08625-0777.

Studios: 50 Park Place, Newark, NJ 07102; 25 S. Stockton St., Trenton, NJ 08608.

Mailing Address: Box 777, Trenton, NJ 08625-0777.

Phones: 609-777-5000; 973-643-3630. **Fax:** 609-633-2912.

Email: mw Walsh@njin.org **Web Site:** http://www.njn.net

Technical Facilities: Channel No. 43 (644-650 MHz). Authorized power: 46-kw max. visual. Antenna: 856-ft above av. terrain, 909-ft. above ground, 968-ft. above sea level.

Latitude 40° 16' 58"
Longitude 74° 41' 11"

Holds CP for change to 873-ft above av. terrain, 925-ft. above ground, 984-ft. above sea level; BMPEDT-20030224AAF.

Note: Latitude and longitude coordinates shown are based on the North American Datum of 1927 (NAD 27) as currently required by the Mass Media Bureau of the FCC.

Ownership: New Jersey Public Broadcasting Authority.

Began Operation: Station operating; no on-air date.

Personnel:

Elizabeth G. Christopherson, Executive Director & Chief Executive Officer.

Robert Prindible, Deputy Executive Director, Finance & Administration.

Janice Selinger, Deputy Executive Director of Production.

William Jobs, News & Public Affairs Director.

Bill Schnorbus, Engineering Director.

Andre Butts, Program Director.

Margot Walsh, Vice President, Development.

Freddie Chisholm, Director of Membership.

Stephen Priolo, Underwriter, NJN Foundation.

Eileen Mushinski, New Learning Ventures Director.

Jo Anne Ruscio, Marketing & Communications Director.

WFME-DT West Milford Ch. 29

Licensee: Family Stations Inc., 4135 Northgate Blvd., Suite 1, Sacramento, CA 95834.

Studio: 289 Mount Pleasant Ave., West Orange, NJ 07052.

Mailing Address: 289 Mount Pleasant Ave., West Orange, NJ 07052.

Phone: 973-736-3600. **Fax:** 973-736-4832.

Email: audiohq@aol.com **Web Site:** http://www.wfme-tv.com

Technical Facilities: Channel No. 29 (560-566 MHz). Authorized power: 200-kw max. visual. Antenna: 548-ft above av. terrain, 141-ft. above ground, 761-ft. above sea level.

Latitude 40° 47' 18"
Longitude 74° 15' 19"

Transmitter: 289 Mount Pleasant Ave., West Orange.

Note: Latitude and longitude coordinates shown are based on the North American Datum of 1927 (NAD 27) as currently required by the Mass Media Bureau of the FCC.

Ownership: Family Stations Inc.

Began Operation: Standard Definition. Station operating; no on-air date

Represented (legal): Irwin, Campbell & Tannenwald PC.

Represented (engineering): Lohnes & Culver.

Personnel:

Harold Camping, General Manager.

Charles H. Menut, Station Manager & Chief Engineer.

George Robson, Public Affairs Director.

WFME-TV West Milford Ch. 66

Licensee: Family Stations Inc., 4135 Northgate Blvd., Suite 1, Sacramento, CA 95834.

Studio: 289 Mount Pleasant Ave., West Orange, NJ 07052.

Mailing Address: 289 Mt. Pleasant Ave., West Orange, NJ 07052.

Phone: 973-736-3600. **Fax:** 973-736-4832.

Email: audiohq@aol.com **Web Site:** http://www.wfme-tv.com

Technical Facilities: Channel No. 66 (782-788 MHz). Authorized power: 24-kw max. visual. Antenna: 711-ft above av. terrain, 135-ft. above ground, 1293-ft. above sea level.

Latitude 41° 07' 14"
Longitude 74° 12' 03"

Transmitter: Bald Mountain near Mahwah.

Digital Facilities: Channel No. 29 (560-566 MHz). Power: 200-kw max. visual. Antenna: 548-ft above av. terrain, 141-ft. above ground, 761-ft. above sea level.

Latitude 40° 47' 18"
Longitude 74° 15' 19"

FCC Digital File Number: BPEDT-990205KF. Granted: July 28, 2000.

Note: Latitude and longitude coordinates shown are based on the North American Datum of 1927 (NAD 27) as currently required by the Mass Media Bureau of the FCC.

Ownership: Family Stations Inc.

Began Operation: March 1, 1996. Broadcasting daily from 10am-midnight.

Represented (legal): Irwin, Campbell & Tannenwald PC.

Personnel:

Harold Camping, General Manager.

Charles H. Menut, Regional & Station Manager & Chief Engineer.

George Robson, Public Affairs Director.

New Mexico

KAZQ Albuquerque Ch. 32

Licensee: Alpha-Omega Broadcasting of Albuquerque Inc., 4501 Montgomery NE, Albuquerque, NM 87109.

Studio: 4501 Montgomery NE, Albuquerque, NM 87109.

Mailing Address: 4501 Montgomery NE, Albuquerque, NM 87109.

Phone: 505-884-8355. **Fax:** 505-883-1229.

Email: kazq32@kazq32.org **Web Site:** http://www.kazq32.org

Technical Facilities: Channel No. 32 (578-584 MHz). Authorized power: 263-kw max. visual, aural. Antenna: 4091-ft above av. terrain, 110-ft. above ground, 10718-ft. above sea level.

Latitude 35° 12' 51"
Longitude 106° 27' 001"

Digital Facilities: Channel No. 17 (488-494 MHz). Power: 65.6-kw max. visual. Antenna: 4075-ft above av. terrain, 95-ft. above ground.

Latitude 35° 12' 51"
Longitude 106° 27' 01"

FCC Digital File Number: BPEDT-20030326AHJ00501AHX. Granted: May 16, 2003.

Note: Latitude and longitude coordinates shown are based on the North American Datum of 1927 (NAD 27) as currently required by the Mass Media Bureau of the FCC.

Ownership: Alpha-Omega Broadcasting of Albuquerque Inc.

Began Operation: October 12, 1987.

Represented (legal): John H. Midlen Jr.

Represented (engineering): RJ Communications.

Personnel:

Brenton Franks, General Manager.

Rob Ramseyer, Chief Engineer.

Ruth Franks, Bookkeeping & Accounting.

Trish Smith, Community Affairs Director.

Jeff Helmers, Development Director.

Howard Holley, Production & Project Manager.

Bob Lenning, Traffic Manager.

Edward Dzines, Lead Editor.

KAZQ-DT Albuquerque Ch. 17

Grantee: Alpha-Omega Broadcasting of Albuquerque Inc., 4501 Montgomery Blvd. NE, Albuquerque, NM 87109.

Studio: 4501 Montgomery Blvd. NE, Albuquerque, NM 87109.

Mailing Address: 4501 Montgomery Blvd. NE, Albuquerque, NM 87109.

Phone: 505-884-8355. **Fax:** 505-883-1229.

Email: kazq32@kazq32.org **Web Site:** http://www.kazq32.org

Technical Facilities: Channel No. 17 (488-494 MHz). Authorized power: 65.6-kw max. visual. Antenna: 4075-ft above av. terrain, 95-ft. above ground.

Latitude	35°	12'	51"
Longitude	106°	27'	01"

Note: Latitude and longitude coordinates shown are based on the North American Datum of 1927 (NAD 27) as currently required by the Mass Media Bureau of the FCC.

Began Operation: Station operating under Special Temporary Authority at 8.05-kw max. visual; no on-air date

Personnel:

Brenton Franks, General Manager.
Rob Ramseyer, Chief Engineer.
Ruth Franks, Bookkeeping & Accounting.
Trish Smith, Community Affairs Director.
Jeff Helmers, Development Director.
Howard Holley, Production Manager.
Bob Lenning, Traffic Manager.
Edward Dzines, Lead Editor.

KNME-DT Albuquerque Ch. 25

Licensee: Regents of the U. of New Mexico & The Board of Education of the City of Albuquerque, 11130 University Blvd. NE, Albuquerque, NM 87102.

Studio: 1130 University Blvd. NE, Albuquerque, NM 87102.

Mailing Address: 1130 University Blvd. NE, Albuquerque, NM 87102.

Phone: 505-277-2121. **Fax:** 505-277-2191.

Email: tgarcia@knme.org **Web Site:** http://www.knmetv.org

Technical Facilities: Channel No. 25 (536-542 MHz). Authorized power: 250-kw max. visual. Antenna: 4222-ft above av. terrain, 219-ft. above ground, 10829-ft. above sea level.

Latitude	35°	12'	49.7"
Longitude	106°	27'	01.3"

Transmitter: Sandia Crest Electronics Site, near Albuquerque.

Note: Latitude and longitude coordinates shown are based on the North American Datum of 1927 (NAD 27) as currently required by the Mass Media Bureau of the FCC.

Ownership: Regents of the U. of New Mexico.

Began Operation: November 1, 2001. High Definition.

Personnel:

Ted A. Garcia, General Manager & Chief Executive Officer.
Jim Gale, Engineering Director.

Joseph Kehr, Director of Finance & Administration.

Gillian Gonda, Program Director.

Joan Rebecchi, Advertising & Promotion Manager.

Bill Pinell, Marketing Representative.

Joanne Bachmann, Director of Development & Marketing.

Franz Joachim, Production Manager.

Letha Miller, Membership Services Manager.

Colleen Keane, Educational Services Manager.

KNME-TV Albuquerque Ch. 5

Licensee: Regents of U. of New Mexico & Board of Education of the City of Albuquerque, 1130 University Blvd. NE, Albuquerque, NM 87102.

Studio: 1130 University Blvd. NE, Albuquerque, NM 87102.

Mailing Address: 1130 University Blvd. NE, Albuquerque, NM 87102.

Phone: 505-277-2121. **Fax:** 505-277-2191.

Email: tgarcia@knme.org **Web Site:** http://www.knmetv.org

Technical Facilities: Channel No. 5 (76-82 MHz). Authorized power: 26.9-kw visual, 4.14-kw aural. Antenna: 4229-ft above av. terrain, 172-ft. above ground, 10809-ft. above sea level.

Latitude	35°	12'	44"
Longitude	106°	26'	57"

Transmitter: Sandia Crest, 13-mi. NE of Albuquerque.

Digital Facilities: Channel No. 25 (536-542 MHz). Power: 250-kw max. visual. Antenna: 4222-ft above av. terrain, 219-ft. above ground, 10829-ft. above sea level.

Latitude	35°	12'	49.7"
Longitude	106°	27'	01.3"

FCC Digital File Number: BNPEDT-20010608ABC. Granted: January 03, 2002.

Note: Latitude and longitude coordinates shown are based on the North American Datum of 1927 (NAD 27) as currently required by the Mass Media Bureau of the FCC.

Multichannel TV Sound: Stereo and separate audio program.

Satellite Earth Stations: Harris; Andrew, 4.6-meter Ku-band; Vertex, 8.1-meter Ku-band; SatCom, 9.2-meter C-band; Andrew, 10-meter C-band; Standard Agile Omni, Microdyne, General Instrument receivers.

Ownership: Board of Education of the City of Albuquerque. Regents of the U. of New Mexico.

Began Operation: May 1, 1958.

Represented (sales): Public Broadcast Marketing Inc.

Represented (legal): Dow, Lohnes & Albertson PLLC.

Personnel:

Ted A. Garcia, General Manager & Chief Executive Officer.

Jim Gale, Engineering Director.

Joseph Kehr, Director of Finance & Administration.

Gillian Gonda, Program Director.

Bill Pinell, Marketing Representative.

Joan Rebecchi, Advertising & Promotion Manager.

Joanne Bachmann, Director of Development & Marketing.

Franz Joachim, Production Manager.

Letha Miller, Membership Services Manager.

Colleen Keane, Educational Services Manager.

KRWG-DT Las Cruces Ch. 23

Licensee: Regents of New Mexico State U., Box 30001, MSC: TV22, New Mexico State U., Las Cruces, NM 88003.

Studio: Milton Hall, Jordan St., Room 100, Las Cruces, NM 88003.

Mailing Address: Room 100, Milton Hall, Jordan St., Box 30001, MSC: TV22, New Mexico State U., Las Cruces, NM 88003.

Phones: 505-646-2222; 505-646-1924. **Fax:** 505-646-1924.

Email: viewer@krwg.pbs.org **Web Site:** http://www.krwg-tv.org

Technical Facilities: Channel No. 23 (524-530 MHz). Authorized power: 1000-kw max. visual. Antenna: 456-ft above av. terrain, 384-ft. above ground, 4816-ft. above sea level.

Latitude	32°	17'	22.90"
Longitude	106°	41'	49.60"

Holds CP for change to 200-kw max. visual, 673-ft above av. terrain, 171-ft. above ground, 5089-ft. above sea level lat. 32° 17' 33", long. 106° 41' 51"; BNPEDT-20041104AXJ.

Note: Latitude and longitude coordinates shown are based on the North American Datum of 1927 (NAD 27) as currently required by the Mass Media Bureau of the FCC.

Began Operation: Station operating; no on-air date

Personnel:

Colin Gromatzky, Interim General Manager.
Gary Worth, News Director.
Bill Saggerson, Chief Engineer.
Anthony Casaus, Development Director.
J. D. Jarvis, Production Manager.
Edith Treadwell, Chreative Services Director.
Heidi Seelbach, Traffic Specialist.

KRWG-TV Las Cruces Ch. 22

Licensee: Regents of New Mexico State U., Box 30001, MSC: TV22, New Mexico State U., Las Cruces, NM 88003.

Studio: Milton Hall, Jordan St., Box 30001, MSC: TV22, New Mexico State U., Las Cruces, NM 88003.

Mailing Address: New Mexico State U., Box 30001/MSCTV-22, Las Cruces, NM 88003-8001.

Phone: 505-646-2222. **Fax:** 505-646-1924.

Email: viewer@krwg.pbs.org **Web Site:** http://www.krwg-tv.org

Technical Facilities: Channel No. 22 (518-524 MHz). Authorized power: 1550-kw max. visual. Antenna: 410-ft above av. terrain, 338-ft. above ground, 4770-ft. above sea level.

Latitude	32°	15'	33"
Longitude	106°	58'	30"

Transmitter: 12-mi. W of Las Cruces.

Digital Facilities: Channel No. 23 (524-530 MHz). Power: 1000-kw max. visual. Antenna: 456-ft above av. terrain, 384-ft. above ground, 4816-ft. above sea level.

Latitude	32°	17'	22.90"
Longitude	106°	41'	49.60"

FCC Digital File Number:

BNPEDIT-20020916AAI. Granted: February 15, 2005.

Note: Latitude and longitude coordinates shown are based on the North American Datum of 1927 (NAD 27) as currently required by the Mass Media Bureau of the FCC.

Satellite Earth Station: Harris; Collins, 10-meter KC-band; Standard Communications receivers.

Radio Stations(s): KRWG(FM) Las Cruces; KRUX(FM), Las Cruces.

News Service: AP.

Ownership: Regents of New Mexico State U.

Began Operation: June 29, 1973.

Represented (legal): Dow, Lohnes & Albertson PLLC.

Personnel:

Colin Gromatzky, Interim General Manager.
Gary Worth, News Director.
William Saggerson, Chief Engineer.
Anthony Casaus, Development Director.
J. D. Jarvis, Production Manager.
Edith Treadwell, Creative Services Director.
Heidi Seelbach, Traffic Specialist.

KENW Portales Ch. 3

Licensee: Regents of Eastern New Mexico U., KENW, Portales, NM 88130.

Studio: 52 Broadcast Center, Eastern New Mexico U., Portales, NM 88130.

Mailing Address: Eastern New Mexico U., Station 52, Portales, NM 88130.

Phone: 505-562-2112. **Fax:** 505-562-2590.

Email: duane.ryan@enmu.edu **Web Site:** http://www.kenw.org

Technical Facilities: Channel No. 3 (60-66 MHz). Authorized power: 100-kw visual. Antenna: 1106-ft above av. terrain, 1086-ft. above ground, 5449-ft. above sea level.

Latitude 33° 33' 18.5"
Longitude 103° 39' 002.7"

Digital Facilities: Channel No. 32 (578-584 MHz). Power: 82.6-kw max. visual. Antenna: 624-ft above av. terrain, 707-ft. above ground, 4065-ft. above sea level.

Latitude 34° 15' 08.1"
Longitude 130° 14' 20.6"

FCC Digital File Number: BMPEDT-20010412ABN. Granted: June 21, 2001.

Note: Latitude and longitude coordinates shown are based on the North American Datum of 1927 (NAD 27) as currently required by the Mass Media Bureau of the FCC.

Satellite Earth Station: Harris; Collins, 10-meter; Rockwell, Microdyne receivers.

News Services: Associated Press, CNN Newsource.

Ownership: Eastern New Mexico U. Board of Regents.

Began Operation: September 1, 1974.

Personnel:

Duane W. Ryan, Broadcasting Director.

Orlando Ortega, Operations Director.

John Kirby, News Director.

Jeff Burmeister, Broadcast Engineering Director.

Ed Miller, Chief Engineer.

Jim Zupanic, Broadcasting Assistant Director & Business Manager.

Linda Stefanovic, Program Director.

Rena Garrett, Development Officer.

Sheryl Borden, Development Officer.

Don Criss, Community Relations & Production Director.

Vickie Brisco, Instructional TV Operations Director.

KENW-DT
Portales
Ch. 32

Licensee: Regents of Eastern New Mexico U., Station 52, Eastern New Mexico U., Portales, NM 88103.

Studio: 52 Broadcast Center, Portales, NM 88130.

Mailing Address: Station 52, Eastern New Mexico U., Portales, NM 88103.

Phone: 505-562-2112. **Fax:** 505-562-2590.

Email: duane.ryan@enmu.edu **Web Site:** http://www.kenw.org

Technical Facilities: Channel No. 32 (578-584 MHz). Authorized power: 82.6-kw max. visual. Antenna: 624-ft above av. terrain, 707-ft. above ground, 4065-ft. above sea level.

Latitude 34° 15' 08.1"
Longitude 130° 14' 20.6"

Note: Latitude and longitude coordinates shown are based on the North American Datum of 1927 (NAD 27) as currently required by the Mass Media Bureau of the FCC.

News Services: Associated Press, CNN Newsource.

Ownership: Eastern New Mexico U. Board of Regents.

Began Operation: Station operating; no on-air date.

Personnel:

Duane W. Ryan, Broadcasting Director.

Orlando Ortega, Operations Director.

John Kirby, News Director.

Jeff Burmeister, Broadcast Engineering Director.

Ed Miller, Chief Engineer.

Jim Zupanic, Broadcasting Assistant Director & Business Manager.

Sheryl Borden, Development Officer.

Linda Stefanovic, Programming Director.

Rena Garrett, Development Officer.

Don Criss, Community & Production Services Director.

Vickie Brisco, Instructional TV Operations Director.

KNMD-DT
Santa Fe
Ch. 9

Licensee: Regents of the U. of New Mexico & Board of Education of City of Albuquerque, 1130 University Blvd. NE, Albuquerque, NM 81702.

Studio: 1130 University Blvd. NE, Albuquerque, NM 87102.

Mailing Address: 1130 University Blvd. NE, Albuquerque, NM 87102.

Technical Facilities: Channel No. 9 (186-192 MHz). Authorized power: 0.2-kw visual, aural. Antenna: 4071-ft above av. terrain, 46-ft. above ground, 10686-ft. above sea level.

Latitude 35° 12' 45"
Longitude 106° 26' 58"

Note: Latitude and longitude coordinates shown are based on the North American Datum of 1927 (NAD 27) as currently required by the Mass Media Bureau of the FCC.

Ownership: Regents of New Mexico State U.

Began Operation: Station is operating in digital mode on its original analog allotment.

Personnel:

Ted A. Garcia, Chief Executive Officer & General Manager.

Jim Gale, Engineering Director.

New York

WSKG-DT
Binghamton
Ch. 42

Grantee: WSKG Public Telecommunications Council, Box 3000, Binghamton, NY 13902.

Studio: 601 Gates Rd., Vestal, NY 13850.

Mailing Address: Box 3000, Binghamton, NY 13902-3000.

Phone: 607-729-0100. **Fax:** 607-729-7328.

Email: wskg_mail@wskg.pbs.org **Web Site:** http://www.wskg.com

Technical Facilities: Channel No. 42 (638-644 MHz). Authorized power: 50-kw max. visual, aural. Antenna: 1339-ft above av. terrain, 925-ft. above ground, 2635-ft. above sea level.

Latitude 42° 03' 40.0"
Longitude 75° 56' 45.5"

Note: Latitude and longitude coordinates shown are based on the North American Datum of 1927 (NAD 27) as currently required by the Mass Media Bureau of the FCC.

Began Operation: Station operating under Special Temporary Authority at 28-kw max. visual; no on-air date

Personnel:

Gary V. Reinbolt, President & Chief Executive Officer.

Naomi Rupright, Business Office Manager.

Suzanne Miller-Cormier, Development Director.

Michael Pufky, Chief Engineer.

Bob Owens, Programming Director.

Nancy Christensen, TV Operations Manager.

Bill Jaker, Senior Program Producer.

Gregory Keeler, Assistant to the President.

WSKG-TV
Binghamton
Ch. 46

Licensee: WSKG Public Telecommunications Council, Box 3000, Binghamton, NY 13902-3000.

Studio: 601 Gates Rd., Vestal, NY 13850.

Mailing Address: Box 3000, Binghamton, NY 13902-3000.

Phone: 607-729-0100. **Fax:** 607-729-7328.

Email: wskg_mail@wskg.pbs.org **Web Site:** http://www.wskg.com

Technical Facilities: Channel No. 46 (662-668 MHz). Authorized power: 490-kw max. visual, aural. Antenna: 1339-ft above av. terrain, 925-ft. above ground, 2634-ft. above sea level.

Latitude 42° 03' 40"
Longitude 75° 56' 45"

Digital Facilities: Channel No. 42 (638-644 MHz). Power: 50-kw max. visual, aural. Antenna: 1339-ft above av. terrain, 925-ft. above ground, 2635-ft. above sea level.

Latitude 42° 03' 40.0"
Longitude 75° 56' 45.5"

FCC Digital File Number: BMPEDT-20030110ACX. Granted: April 25, 2005.

Note: Latitude and longitude coordinates shown are based on the North American Datum of 1927 (NAD 27) as currently required by the Mass Media Bureau of the FCC.

Satellite Earth Station: Comark; Andrew, 4.5-meter C-band; Texscan receivers.

Radio Station(s): WSKG-FM, 10-kw, 89.3 MHz (No. 207), 942-ft.

News Services: NPR, AP.

Ownership: WSKG Public Telecommunications Council.

Began Operation: May 12, 1968.

Represented (legal): Dow, Lohnes & Albertson PLLC.

Personnel:

Gary V. Reinbolt, President & Chief Executive Officer.

Naomi Rupright, Business Office Manager.

Suzanne Miller-Cormier, Development Director.

Bob Owens, Programming Director.

Michael Pufky, Chief Engineer.

Nancy Christensen, TV Operations Manager.

Bill Jaker, Senior Program Producer.

Gregory Keeler, Assistant to the President.

WNED-DT
Buffalo
Ch. 43

Licensee: Western New York Public Broadcasting Association, Horizons Plaza, Box 1263, Buffalo, NY 14240.

Studio: 140 Lower Terrace, Buffalo, NY 14202.

Mailing Address: Box 1263, Buffalo, NY 14240-1263.

Phone: 716-845-7000. **Fax:** 716-845-7036.

Email: viewerservices@wned.org **Web Site:** http://www.wned.org

Technical Facilities: Channel No. 43 (644-650 MHz). Authorized power: 156-kw max. visual. Antenna: 1076-ft above av. terrain, 1086-ft. above ground.

Latitude 43° 01' 48"
Longitude 78° 55' 15"

Note: Latitude and longitude coordinates shown are based on the North American Datum of 1927 (NAD 27) as currently required by the Mass Media Bureau of the FCC.

Ownership: Western New York Public Broadcasting Association.

Began Operation: Station operating; no on-air date

Personnel:

Donald K. Boswell, President, Chief Executive Officer.

Richard Daly, Senior Vice President, Broadcasting.

Jim DiMino, National Sales Manager.

Jim Ranney, News Director.

Jonathan E. Herrington, Vice President, Engineering & Technology.

Michael G. Sutton, Vice President, Chief Financial Officer.

Barbara Cavallo, Director of Finance.

John Grant, Chief Program Officer.

Cynthia Dwyer, Vice President, Development & Communications.

Ron Santora, Director of Broadcasting.

Gwen Mysiak, Corporate Communications Director.

Bree Bishop, Director of Membership.

WNED-TV Buffalo Ch. 17

Licensee: Western New York Public Broadcasting Association, Horizons Plaza, Box 1263, Buffalo, NY 14240-1263.

Studio: 140 Lower Terrace at Charles Center, Buffalo, NY 14202.

Mailing Address: Box 1263, Buffalo, NY 14240-1263.

Phone: 716-845-7000. **Fax:** 716-845-7036.

Email: viewerservices@wned.org **Web Site:** <http://www.wned.org>

Technical Facilities: Channel No. 17 (488-494 MHz). Authorized power: 2500-kw max. & 1778-kw horizontal visual, 250-kw & 177.8-kw horizontal aural. Antenna: 999-ft above av. terrain, 1008-ft. above ground, 1541-ft. above sea level.

Latitude 43° 01' 48"
Longitude 78° 55' 15"

Transmitter: 0.6-mi. NNE of intersection of Whitehaven & Harvey Rds., Grand Island.

Digital Facilities: Channel No. 43 (644-650 MHz). Power: 156-kw max. visual. Antenna: 1076-ft above av. terrain, 1086-ft. above ground.

Latitude 43° 01' 48"
Longitude 78° 55' 15"

FCC Digital File Number:

BPEDT-19991214ACC. Granted: September 14, 2001.

Note: Latitude and longitude coordinates shown are based on the North American Datum of 1927 (NAD 27) as currently required by the Mass Media Bureau of the FCC.

Multichannel TV Sound: Stereo and separate audio program.

Satellite Earth Station: Harris; Andrew, 10-meter; Standard Communications, Scientific-Atlanta receivers.

AM Affiliate: WNED, 5-kw, 970 kHz.

Radio Stations(s): WNED-FM, 105-kw, 94.5 MHz (No. 233), 710-ft.

Ownership: Western New York Public Broadcasting Association.

Began Operation: March 30, 1959.

Represented (legal): Schwartz, Woods & Miller.

Represented (engineering): John F. X. Browne & Associates PC.

Personnel:

Donald K. Boswell, President & Chief Executive Officer.

Richard Daly, Senior Vice President, Broadcasting.

Jim DiMino, National Sales Manager.

Jim Ranney, News Director.

Jonathan E. Herrington, Vice President, Engineering & Technology.

Michael G. Sutton, Vice President, Chief Financial Officer.

Barbara Cavallo, Director of Finance.

John Grant, Chief Program Officer.

Cynthia Dwyer, Vice President, Development & Communications.

Ron Santora, Director of Broadcasting.

Gwen Mysiak, Corporate Communications Director.

Bree Bishop, Director of Membership.

WSKA Corning Ch. 30

Grantee: WSKG Public Telecommunications Council, Box 3000, Binghamton, NY 13902-3000.

Studio: 601 Gates Rd., Vestal, NY 13850.

Mailing Address: Box 3000, Binghamton, NY 13902.

Phone: 607-729-0100. **Fax:** 607-729-7328.

Email: gregory_keeler@wskg.pbs.org **Web Site:** <http://www.wskg.org>

Technical Facilities: Channel No. 30 (566-572 MHz). Authorized power: 813-kw max. visual, aural. Antenna: 794-ft above av. terrain, 331-ft. above ground, 2100-ft. above sea level.

Latitude 42° 01' 55"
Longitude 76° 47' 02"

Requests modification of CP for change to 50-kw max. visual, 906-ft above av. terrain, 581-ft. above ground, 2260-ft. above sea level lat. 42° 8' 29.7", long. 77° 4' 39.1"; BPEDT-20040413AAJ.

Note: Latitude and longitude coordinates shown are based on the North American Datum of 1927 (NAD 27) as currently required by the Mass Media Bureau of the FCC.

Ownership: WSKG Public Telecommunications Council.

Began Operation: Station plans to operate in digital mode on its analog allotment.

Personnel:

Gary V. Reinbolt, President & Chief Executive Officer.

Nancy Christensen, TV Operations Manager.

Michael Putky, Chief Engineer.

Naomi Rupright, Business Manager.

Bob Owens, Program Director.

Bill Jaker, Senior Programming Producer.

Suzanne Miller-Cormier, Development Director.

WLIW Garden City Ch. 21

Licensee: Educational Broadcasting Corp., 450 W. 33rd St., New York, NY 10001.

Studio: Channel 21 Dr., Plainview, NY 11803-5015.

Mailing Address: Box 21, Plainview, NY 11803-0021.

Phone: 516-367-2100. **Fax:** 516-692-7629.

Email: programming@wliw.pbs.org **Web Site:** <http://www.wliw.org>

Technical Facilities: Channel No. 21 (512-518 MHz). Authorized power: 1150-kw max. & 562-kw horizontal visual, & 115-kw horizontal aural. Antenna: 400-ft above av. terrain, 324-ft. above ground, 560-ft. above sea level.

Latitude 40° 47' 19"
Longitude 73° 27' 09"

Holds CP for change to 403-ft above av. terrain, 294-ft. above ground, 530-ft. above sea level; BPET-20030131ACC.

Transmitter: Channel 21 Dr., Plainview.

Digital Facilities: Channel No. 22 (518-524 MHz). Power: 92-kw max. visual. Antenna: 364-ft above av. terrain, 254-ft. above ground, 489-ft. above sea level.

Latitude 40° 47' 19"
Longitude 73° 27' 09"

FCC Digital File Number:

BMPEDT-20030908ADU. Granted: September 30, 2003.

Note: Latitude and longitude coordinates shown are based on the North American Datum of 1927 (NAD 27) as currently required by the Mass Media Bureau of the FCC.

Satellite Earth Station: RCA; Vertex, 6.1-meter Ku-band; General Instrument receivers.

Ownership: Educational Broadcasting Corp.

Began Operation: January 14, 1969. Sale to present owner by Long Island Educational Television Council approved by FCC October 16, 2002.

Represented (legal): Leventhal, Senter & Lerman PLLC.

Represented (engineering): Aster Associates.

Personnel:

Terrel Cass, General Manager.

Nick Frazer, Program Manager.

Varidia Batra, Finance Director.

Tom D'Agostino, Engineering Director.

Roy Hammond, Production Projects Director.

WLIW-DT Garden City Ch. 22

Licensee: Educational Broadcasting Corp., 450 W. 33rd St., New York, NY 10001.

Studio: Channel 21 Dr., Plainview, NY 11803.

Mailing Address: Channel 21 Dr., Plainview, NY 11803.

Phone: 516-367-2100.

Email: programming@wliw.pbs.org **Web Site:** <http://www.wliw.org>

Technical Facilities: Channel No. 22 (518-524 MHz). Authorized power: 92-kw max. visual. Antenna: 364-ft above av. terrain, 254-ft. above ground, 489-ft. above sea level.

Latitude 40° 47' 19"
Longitude 73° 27' 09"

Transmitter: Channel Dr.

Note: Latitude and longitude coordinates shown are based on the North American Datum of 1927 (NAD 27) as currently required by the Mass Media Bureau of the FCC.

Ownership: Educational Broadcasting Corp.

Began Operation: Station operating; no on-air date

Represented (legal): Leventhal, Senter & Lerman PLLC.

Represented (engineering): Kessler & Gehman Associates Inc.

Personnel:

Terrel Cass, General Manager.

WNYE-DT New York Ch. 24

Grantee: New York City Department of Information Technology, 75 Park Place, 9th Floor, New York, NY 10007.

Studio: 112 Tillary St., Brooklyn, NY 11201.

Mailing Address: 112 Tillary St., Brooklyn, NY 11201.

Phone: 718-250-5800. **Fax:** 718-855-8863.

Email: wnyemail@wnye.org **Web Site:** <http://www.wnye.nycenet.edu>

Technical Facilities: Channel No. 24 (530-536 MHz). Authorized power: 200-kw max. visual, aural. Antenna: 1347-ft above av. terrain, 1339-ft. above ground, 1389-ft. above sea level.

Latitude 40° 44' 54"
Longitude 73° 59' 10"

Note: Latitude and longitude coordinates shown are based on the North American Datum of 1927 (NAD 27) as currently required by the Mass Media Bureau of the FCC.

Ownership: Board of Education of the City of New York.

Began Operation: Station operating under Special Temporary Authority at 7.67-kw max. visual; no on-air date

Personnel:

Ned Kandel, General Manager.

Terence M. O'Driscoll, Station Manager.

Chang Kim, Chief Engineer.

WNYE-TV
New York
Ch. 25

Licensee: New York City Department of Information Technology & Telecommunications, c/o Arick Wierson, 75 Park Place, 9th Floor, New York, NY 10007.

Studio: 112 Tillary St., Brooklyn, NY 11201.

Mailing Address: 112 Tillary St., Brooklyn, NY 11201.

Phone: 718-250-5800. **Fax:** 718-855-8863.

Email: wnyemail@wnye.org **Web Site:** http://www.wnye.nycenet.edu

Technical Facilities: Channel No. 25 (536-542 MHz). Authorized power: 658-kw max. visual. Antenna: 709-ft above av. terrain, 621-ft. above ground, 678-ft. above sea level.

Latitude 40° 41' 21"
Longitude 73° 58' 37"

Transmitter: 29 Fort Greene Place, Brooklyn.

Digital Facilities: Channel No. 24 (530-536 MHz). Power: 200-kw max. visual, aural. Antenna: 1347-ft above av. terrain, 1339-ft. above ground, 1389-ft. above sea level.

Latitude 40° 44' 54"
Longitude 73° 59' 10"

FCC Digital File Number:

BPEDT-19991110AAQ. Granted: February 04, 2004.

Note: Latitude and longitude coordinates shown are based on the North American Datum of 1927 (NAD 27) as currently required by the Mass Media Bureau of the FCC.

Radio Stations(s): WNYE, 20-kw, 91.5 MHz (No. 218), 415-ft.

Ownership: Board of Education of the City of New York.

Began Operation: April 3, 1967.

Represented (legal): Arnold & Porter.

Personnel:

Ned Kandel, General Manager.

Terence M. O'Driscoll, Station Manager.

Chang Kim, Chief Engineer.

WNPI-DT
Norwood
Ch. 23

Grantee: St. Lawrence Valley Educational Television Council Inc., 1056 Arsenal St., Watertown, NY 13601.

Studio: 1056 Arsenal St., Watertown, NY 13601.

Mailing Address: 1056 Arsenal St., Watertown, NY 13601.

Phone: 315-782-3142. **Fax:** 315-782-2491.

Email: tom_hanley@wpbs.pbs.org **Web Site:** http://www.wpbstv.org

Technical Facilities: Channel No. 23 (524-530 MHz). Authorized power: 40-kw max. visual. Antenna: 797-ft above av. terrain, 728-ft. above ground, 1965-ft. above sea level.

Latitude 44° 29' 29"
Longitude 74° 51' 27"

Transmitter: Approx. 2-mi. SE of South Colton.

Note: Latitude and longitude coordinates shown are based on the North American Datum of 1927 (NAD 27) as currently required by the Mass Media Bureau of the FCC.

Ownership: St. Lawrence Valley ETV Council.

Began Operation: Station operating under Special Temporary Authority at 34.8-kw max. visual; no on-air date

Personnel:

Thomas F. Hanley, President & General Manager.

Cal Schantz, Director of Technology and Chief Engineer.

Joline Furgison, Program Manager.

Lynn Brown, Director of Development & Programming.

Tracy Duflo, Production Director.

WNPI-TV
Norwood
Ch. 18

Licensee: St. Lawrence Valley Educational TV Council Inc., 1056 Arsenal St., Watertown, NY 13601.

Studio: 1056 Arsenal St., Watertown, NY 13601.

Mailing Address: 1056 Arsenal St., Watertown, NY 13601.

Phone: 315-782-3142. **Fax:** 315-782-2491.

Email: tom_hanley@wpbs.pbs.org **Web Site:** http://www.wpbstv.org

Technical Facilities: Channel No. 18 (494-500 MHz). Authorized power: 666-kw max. & 556-kw horizontal visual, 100-kw & 83.4-kw horizontal aural. Antenna: 797-ft above av. terrain, 732-ft. above ground, 1965-ft. above sea level.

Latitude 44° 29' 30"
Longitude 74° 51' 29"

Holds CP for change to 661-kw visual, 797-ft above av. terrain, 732-ft. above ground, 1965-ft. above sea level lat. 44° 29' 29", long. 74° 51' 26"; BPET-20030109AAJ.

Transmitter: Approx. 2.2-mi. ESE of Colton.

Digital Facilities: Channel No. 23 (524-530 MHz). Power: 40-kw max. visual. Antenna: 797-ft above av. terrain, 728-ft. above ground, 1965-ft. above sea level.

Latitude 44° 29' 29"
Longitude 74° 51' 27"

FCC Digital File Number: BPEDT-20000419AAQ. Granted: January 29, 2001.

Note: Latitude and longitude coordinates shown are based on the North American Datum of 1927 (NAD 27) as currently required by the Mass Media Bureau of the FCC.

Ownership: St. Lawrence Valley ETV Council.

Began Operation: September 5, 1971.

Represented (legal): Schwartz, Woods & Miller.

Represented (engineering): Cohen, Dippell & Everist PC.

Personnel:

Thomas F. Hanley, President & General Manager.

Cal Schantz, Director of Technology & Chief Engineer.

Joline Furgison, Program Director.

Lynn Brown, Director of Development & Programming.

Tracy Duflo, Production Manager.

WCFE-DT
Plattsburgh
Ch. 38

Licensee: Mountain Lake Public Telecommunications Council, One Sesame St., Plattsburgh, NY 12901.

Studio: One Sesame St., Plattsburgh, NY 12901.

Mailing Address: One Sesame St., Plattsburgh, NY 12901.

Phone: 518-563-9770. **Fax:** 518-561-1928.

Email: mlpbs@mountainlake.pbs.org **Web Site:** http://www.mountainlake.org

Technical Facilities: Channel No. 38 (614-620 MHz). Authorized power: 100-kw max. visual, aural. Antenna: 2418-ft above av. terrain, 410-ft. above ground, 4062-ft. above sea level.

Latitude 44° 41' 43"
Longitude 73° 53' 00"

Note: Latitude and longitude coordinates shown are based on the North American Datum of 1927 (NAD 27) as currently required by the Mass Media Bureau of the FCC.

Ownership: Mountain Lake Public Telecommunications Council.

Began Operation: February 1, 2004.

Represented (legal): Dow, Lohnes & Albertson PLLC.

Represented (engineering): John Brown.

Personnel:

Alice Recore, President & Chief Executive Officer.

Charles Zarbo, Engineer Director.

William T. Rogers, Chief Engineer.

Sharlene F. Petro-Durgan, Business Manager.

Keri Mack, Corporate Marketing Manager.

Tim Kramer, Production Supervisor.

Rebecca Mjelde, Traffic Supervisor.

Diane Hawksby, Membership Manager.

Jim Howard, Educational Services Director.

WCFE-TV
Plattsburgh
Ch. 57

Licensee: Mountain Lake Public Telecommunications Council, Plattsburgh, NY 12901.

Studio: One Sesame St., Plattsburgh, NY 12901.

Mailing Address: One Sesame St., Plattsburgh, NY 12901.

Phone: 518-563-9770. **Fax:** 518-561-1928.

Email: mlpbs@mountainlake.pbs.org **Web Site:** http://www.mountainlake.org

Technical Facilities: Channel No. 57 (728-734 MHz). Authorized power: 800-kw max. visual, 80-kw aural. Antenna: 2431-ft above av. terrain, 446-ft. above ground, 4096-ft. above sea level.

Latitude 44° 41' 43"
Longitude 73° 53' 00"

Holds CP for change to 462-kw max. visual, 2418-ft above av. terrain, 410-ft. above ground, 4062-ft. above sea level; BPET-20040414ADB.

Transmitter: 3-mi. SE of Lyon Mountain Village.

Digital Facilities: Channel No. 38 (614-620 MHz). Power: 100-kw max. visual, aural. Antenna: 2418-ft above av. terrain, 410-ft. above ground, 4062-ft. above sea level.

Latitude 44° 41' 43"
Longitude 73° 53' 00"

FCC Digital File Number:

BMPEDT-20040420AAM. Granted: September 23, 2004.

Note: Latitude and longitude coordinates shown are based on the North American Datum of 1927 (NAD 27) as currently required by the Mass Media Bureau of the FCC.

Multichannel TV Sound: Stereo and separate audio program.

Satellite Earth Stations: Comark; DH Satellite, 5-meter C-band; Vertex, 6.1-meter; Standard Communications, General Instrument receivers.

Ownership: Mountain Lake Public Telecommunications Council.

Began Operation: March 6, 1977.

Represented (legal): Dow, Lohnes & Albertson PLLC.

Personnel:

Alice Recore, President & Chief Executive Officer.

Charles Zarbo, Engineering Director.

William T. Rogers, Chief Engineer.

Sharlene F. Petro-Durgan, Business Manager.

Keri Mack, Corporate Marketing Manager.

Tim Kramer, Production Supervisor.

Rebecca Mjelde, Traffic Coordinator.

Diane Hawksby, Membership Manager.

Jim Howard, Educational Services Director.

WXXI-DT
Rochester
Ch. 16

Licensee: WXXI Public Broadcasting Council, 280 State St., Box 30021, Rochester, NY 14601.

Studio: 280 State St., Rochester, NY 14614.

Mailing Address: Box 30021, Rochester, NY 14614.

Phone: 585-325-7500. **Fax:** 585-258-0335.

Email: wxxi@wxxi.org **Web Site:** http://www.wxxi.org

Technical Facilities: Channel No. 16 (482-488 MHz). Authorized power: 180-kw max. visual, aural. Antenna: 427-ft above av. terrain, 239-ft. above ground, 912-ft. above sea level.

Latitude 43° 08' 07"
Longitude 77° 35' 03"

Transmitter: Pinnacle Hill, Brighton.

Note: Latitude and longitude coordinates shown are based on the North American Datum of 1927 (NAD 27) as currently required by the Mass Media Bureau of the FCC.

Ownership: WXXI Public Broadcasting Council.

Began Operation: Station operating; no on-air date

Represented (legal): Schwartz, Woods & Miller.

Represented (engineering): John F. X. Browne & Associates PC.

Personnel:

Norm Silverstein, President & Chief Executive Officer.

Susan Rogers, Executive Vice President.

Gary Walker, Vice President, Television.

Kent Hatfield, Vice President, Technology & Operations.

Robert Owens, Program Director.

John Overlan, Executive Producer Assignment.

Eric Fundin, Director of Operations.

Jon Haliniak, Creative Director.

Fran Lipani, Director of Human Resources.

WXXI-TV Rochester Ch. 21

Licensee: WXXI Public Broadcasting Council, 280 State St., Box 30021, Rochester, NY 14614-3021.

Studio: 280 State St., Rochester, NY 14614-3021.

Mailing Address: Box 30021, Rochester, NY 14603-3021.

Phone: 585-325-7500. **Fax:** 585-258-0335.

Email: wxxi@wxxi.org **Web Site:** <http://www.wxxi.org>

Technical Facilities: Channel No. 21 (512-518 MHz). Authorized power: 1230-kw max. & 912-kw horizontal visual, 123-kw & 91.2-kw horizontal aural. Antenna: 500-ft above av. terrain, 345-ft. above ground, 1018-ft. above sea level.

Latitude 43° 08' 07"
Longitude 77° 35' 02.5"

Transmitter: Pinnacle Hill, Brighton, NY.

Digital Facilities: Channel No. 16 (482-488 MHz). Power: 180-kw max. visual, aural. Antenna: 427-ft above av. terrain, 239-ft. above ground, 912-ft. above sea level.

Latitude 43° 08' 07"
Longitude 77° 35' 03"

FCC Digital File Number:

BMPEDT-20041101AEL. Granted: November 03, 2004.

Note: Latitude and longitude coordinates shown are based on the North American Datum of 1927 (NAD 27) as currently required by the Mass Media Bureau of the FCC.

Multichannel TV Sound: Stereo and separate audio program.

Satellite Earth Stations: Harris; Comtech, 3.8-meter Ku-band; Andrew, 10-meter C-band; Standard Communications, General Instrument DVB receivers.

AM Affiliate: WXXI(AM), 5.0-kw, 1370 kHz, 200-ft.

Radio Stations(s): WXXI-FM, 91.5-kw, 91.5 MHz (No. 218), 436-ft.

News Service: AP.

Ownership: WXXI Public Broadcasting Council.

Began Operation: September 6, 1966.

Represented (legal): Schwartz, Woods & Miller.

Represented (engineering): John F. X. Browne & Associates PC.

Personnel:

Norm Silverstein, President & Chief Executive Officer.

Susan Rogers, Executive Vice President.

Gary Walker, Vice President, Television.

Kent Hatfield, Vice President, Technology & Operations.

Elisa Orlando, Director of National Programming.

Robert Owens, Television Programming Director.

John Overlan, Executive Producer Assignment.

Eric Fundin, Director of Operations.

Jon Haliniak, Creative Director.

Fran Lipani, Director of Human Resources.

WMHT Schenectady Ch. 17

Licensee: WMHT Educational Telecommunications, Box 17, Schenectady, NY 12301-0017.

Studio: 17 Fern Ave., Schenectady, NY 12306.

Mailing Address: Box 17, Schenectady, NY 12301-0017.

Phone: 518-357-1700. **Fax:** 518-357-1709.

Email: email@wmht.org **Web Site:** <http://www.wmht.org>

Technical Facilities: Channel No. 17 (488-494 MHz). Authorized power: 2630-kw max. visual, 263-kw aural. Antenna: 980-ft above av. terrain, 271-ft. above ground, 1791-ft. above sea level.

Latitude 42° 38' 13"
Longitude 74° 00' 06"

Transmitter: Pinnacle Rd., RD 1, Voorheesville, Twp. of New Scotland, NY.

Digital Facilities: Channel No. 34 (590-596 MHz). Power: 325-kw max. visual. Antenna: 1398-ft above av. terrain, 456-ft. above ground, 2237-ft. above sea level.

Latitude 42° 37' 31"
Longitude 74° 00' 38"

FCC Digital File Number:

BPEDT-19991214ACB. Granted: April 23, 2002.

Note: Latitude and longitude coordinates shown are based on the North American Datum of 1927 (NAD 27) as currently required by the Mass Media Bureau of the FCC.

Multichannel TV Sound: Stereo and separate audio program.

Satellite Earth Stations: Comtech, 3.8-meter; Andrew, 10-meter; Standard Agile Omni, Scientific-Atlanta receivers.

Radio Stations(s): WMHT-FM, 11-kw, 89.1 MHz (No. 206), 915-ft.

News Service: AP.

Ownership: WMHT Educational Telecommunications.

Began Operation: March 26, 1962.

Represented (legal): Schwartz, Woods & Miller.

Personnel:

Deborah Onslow, President & General Manager.

Paul Hoagland, Senior Vice President & TV Station Manager.

David Nicosia, Engineering Operations Manager.

Julie Raskin, Finance & Accounting Director.

Mary Anne Potter, Vice President of Programming.

Scott Sauer, Senior Vice President, Development.

Joan Therien, Traffic Coordinator.

Diana Martin, Director of Communications.

Liz Hood, Vice President Of Educational Services.

WMHT-DT Schenectady Ch. 34

Licensee: WMHT Educational Telecommunications, Box 17, Schenectady, NY 12301.

Studio: 17 Fern Ave., Schenectady, NY 12306.

Mailing Address: Box 17, Schenectady, NY 12301-0017.

Phone: 518-357-1700. **Fax:** 518-357-1709.

Email: email@wmht.org **Web Site:** <http://www.wmht.org>

Technical Facilities: Channel No. 34 (590-596 MHz). Authorized power: 325-kw max. visual. Antenna: 1398-ft above av. terrain, 456-ft. above ground, 2237-ft. above sea level.

Latitude 42° 37' 31"
Longitude 74° 00' 38"

Note: Latitude and longitude coordinates shown are based on the North American Datum of 1927 (NAD 27) as currently required by the Mass Media Bureau of the FCC.

Ownership: WMHT Educational Telecommunications.

Began Operation: Station operating; no on-air date

Personnel:

Deborah Onslow, President & General Manager.

Paul Hoagland, Senior Vice President & Station Manager.

David Nicosia, Engineering Operations Manager.

Julie Raskin, Finance & Accounting Director.

Mary Anne Potter, Vice President, Programming.

Scott Sauer, Senior Vice President, Development.

Joan Therien, Traffic Coordinator.

Diana Martin, Director of Communications.

Liz Hood, Vice President of Educational Services.

WCNY-DT Syracuse Ch. 25

Licensee: Public Broadcasting Council of Central New York, 506 Old Liverpool Rd., Liverpool, NY 13088.

Studio: 506 Old Liverpool Rd., Liverpool, NY 13088.

Mailing Address: Box 2400, Liverpool, NY 13220-2400.

Phone: 315-453-2424. **Fax:** 315-451-8824.

Email: wcnynonline@wcnyn.org **Web Site:** <http://www.wcnyn.org>

Technical Facilities: Channel No. 25 (536-542 MHz). Authorized power: 97-kw max. visual, aural. Antenna: 1289-ft above av. terrain, 843-ft. above ground, 2260-ft. above sea level.

Latitude 42° 56' 44"
Longitude 76° 07' 07"

Note: Latitude and longitude coordinates shown are based on the North American Datum of 1927 (NAD 27) as currently required by the Mass Media Bureau of the FCC.

Ownership: The Public Broadcasting Council of Central New York Inc.

Began Operation: Station operating; no on-air date

Personnel:

Michael A. Fields, President & Chief Executive Officer.

Roxanne Sopchak, Vice President, Corporate Communications & Government Relations.

John Duffy, Vice President, Engineering.

Dale Wagner, Program & Traffic Manager.

Alison Roe, Human Resources Director.

Peter Hirsch, Underwriting Director.

Beverly Mack, Volunteer Services Director.

WCNY-TV Syracuse Ch. 24

Licensee: Public Broadcasting Council of Central New York Inc, Box 2400, Syracuse, NY 13220-2400.

Studio: 506 Old Liverpool Rd., Liverpool, NY 13088.

Mailing Address: Box 2400, Syracuse, NY 13220-2400.

New York — Public/ETV Stations

Phone: 315-453-2424. **Fax:** 315-451-8824.

Email: wcnyn_online@wcnyn.org **Web Site:** <http://www.wcnyn.org>

Technical Facilities: Channel No. 24 (530-536 MHz). Authorized power: 2312-kw max. & 2312-kw horizontal visual, 229-kw aural. Antenna: 1384-ft above av. terrain, 800-ft. above ground, 2385-ft. above sea level.

Latitude	42°	56'	42"
Longitude	76°	01'	28"

Requests CP for change to 1608-ft above av. terrain, 1161-ft. above ground, 2579-ft. above sea level lat. 42° 56' 44", long. 76° 7' 8"; transmitter to 1800-ft. SW frim intersection of Bull Hill & Sentinel Hts Rds., near Lafayette, BPET-20000302AAJ.

Transmitter: Sweet & Sevier Rds., Pompey.

Digital Facilities: Channel No. 25 (536-542 MHz). Power: 97-kw max. visual, aural. Antenna: 1289-ft above av. terrain, 843-ft. above ground, 2260-ft. above sea level.

Latitude	42°	56'	44"
Longitude	76°	07'	07"

FCC Digital File Number:

BPEDT-20000308AAZ. Granted: March 07, 2003.

Note: Latitude and longitude coordinates shown are based on the North American Datum of 1927 (NAD 27) as currently required by the Mass Media Bureau of the FCC.

Multichannel TV Sound: Stereo and separate audio program.

Satellite Earth Stations: RCA; Vertex, 6.1-meter Ku-band; Andrew, 11-meter C-band; Collins receivers.

Radio Stations(s): WUNY-FM 89.5 MHz, WJNY-FM 90.9 MHz.

News Services: NPR, AP.

Ownership: The Public Broadcasting Council of Central New York Inc.

Began Operation: December 20, 1965.

Represented (legal): Dow, Lohnes & Albertson PLLC.

Represented (engineering): John F. X. Browne & Associates PC.

Personnel:

Michael A. Fields, President & Chief Executive Officer.

Roxanne Sopchak, Vice President, Corporate Communications & Government Relations.

Peter Hirsch, Underwriting Director.

John Duffy, Vice President, Engineering.

Dale Wagner, Program & Traffic Director.

Alison Roe, Human Resources Director.

Beverly Mack, Volunteer Services Director.

WPBS-TV Watertown Ch. 16

Licensee: St. Lawrence Valley Educational TV Council Inc., 1056 Arsenal St., Watertown, NY 13601.

Studio: 1056 Arsenal St., Watertown, NY 13601.

Mailing Address: 1056 Arsenal St., Watertown, NY 13601.

Phone: 315-782-3142. **Fax:** 315-782-2491.

Email: tom_hanley@wpbs.pbs.org **Web Site:** <http://www.wpbstv.org>

Technical Facilities: Channel No. 16 (482-488 MHz). Authorized power: 618-kw max. & 525-kw horizontal visual, 123.6-kw & 105-kw horizontal aural. Antenna: 915-ft above av. terrain, 939-ft. above ground, 2484-ft. above sea level.

Latitude	43°	51'	44"
Longitude	75°	43'	40"

Holds CP for change to 1214-ft above av. terrain, 915-ft. above ground, 2484-ft. above sea level lat. 43° 51' 46", long. 75° 43' 39"; BPET-20030109AAN.

Transmitter: State Rte. 194, 0.7-mi. SW of Pinckney Corners, near Watertown.

Digital Facilities: Channel No. 41 (632-638 MHz). Power: 39.6-kw max. visual. Antenna: 1214-ft above av. terrain, 919-ft. above ground, 2480-ft. above sea level.

Latitude	43°	51'	46"
Longitude	75°	43'	39"

FCC Digital File Number:

BPEDT-20000419AAP. Granted: May 03, 2001.

Note: Latitude and longitude coordinates shown are based on the North American Datum of 1927 (NAD 27) as currently required by the Mass Media Bureau of the FCC.

Satellite Earth Station: Larcam; Collins, 10-meter; Collins receivers.

Ownership: St. Lawrence Valley ETV Council.

Began Operation: August 9, 1971.

Represented (legal): Schwartz, Woods & Miller.

Represented (engineering): Cohen, Dippell & Everist PC.

Personnel:

Thomas F. Hanley, President & General Manager.

Lynn Brown, Programming & Development Director.

Tracy Duffo, Production Manager.

Joline Furgison, Program Manager.

Karen Shotwell, Staff Accountant.

Calvin Schantz, Chief Engineer & Technology Director.

Timothy O'Connor, Sales Director.

Erin Beck, Marketing Manager.

Jeremy Graves, Technology Manager.

Crystal Butler, Educational Services Manager.

Rachel Fahrig, Volunteer Coordinator.

Judi Rendleman, Events Manager.

William Tinsley, Web Site Issues.

Studio: 10 T.W. Alexander Dr., Research Triangle Park, NC 27709.

Mailing Address: Box 14900, Research Triangle Park, NC 27709.

Phone: 919-549-7000. **Fax:** 919-549-7179.

Email: viewer@uncvtv.org **Web Site:** <http://www.uncvtv.org>

Technical Facilities: Channel No. 25 (536-542 MHz). Authorized power: 185-kw max. visual. Antenna: 2615-ft above av. terrain, 131-ft. above ground, 5850-ft. above sea level.

Latitude	35°	25'	32"
Longitude	82°	45'	25"

Transmitter: Approx. 16.7-mi. SW of Asheville.

Note: Latitude and longitude coordinates shown are based on the North American Datum of 1927 (NAD 27) as currently required by the Mass Media Bureau of the FCC.

Ownership: U. of North Carolina.

Began Operation: Station operating; no on-air date

Personnel:

Tom Howe, Director & General Manager.

Carl Davis, Engineering Director & Assistant General Manager.

Diane Lucas, Program Director.

James A. McGurk, Promotions Manager.

Delores James, Assistant General Manager & Development Director.

Bobby Royster, Local Productions Director.

Dennis Dowdy, Traffic Manager.

Kirk Scharfenberg, Human Resources Director.

Steven Volstead, Communications Director.

Kathy Dobbins, Grants Director.

WUNF-TV Asheville Ch. 33

Licensee: U. of North Carolina, Box 14900, Research Triangle Park, NC 27709-4900.

Studio: 10 T.W. Alexander Dr., Research Triangle Park, NC 27709.

Mailing Address: Box 14900, Research Triangle Park, NC 27709.

Phone: 919-549-7000. **Fax:** 919-549-7179.

Email: viewer@uncvtv.org **Web Site:** <http://www.uncvtv.org>

Technical Facilities: Channel No. 33 (584-590 MHz). Authorized power: 2667-kw max. visual. Antenna: 2677-ft above av. terrain, 193-ft. above ground, 5912-ft. above sea level.

Latitude	35°	25'	32"
Longitude	82°	45'	25"

Transmitter: Mount Pisgah, 16.7-mi. SW of Asheville.

Digital Facilities: Channel No. 25 (536-542 MHz). Power: 185-kw max. visual. Antenna: 2615-ft above av. terrain, 131-ft. above ground, 5850-ft. above sea level.

Latitude	35°	25'	32"
Longitude	82°	45'	25"

FCC Digital File Number:

BMPEDT-20010731AAG. Granted: January 21, 2003.

Note: Latitude and longitude coordinates shown are based on the North American Datum of 1927 (NAD 27) as currently required by the Mass Media Bureau of the FCC.

Ownership: U. of North Carolina.

Began Operation: September 11, 1967.

Personnel:

Tom Howe, Director & General Manager.

Carl Davis, Engineering Director & Assistant General Manager.

Diane Lucas, Program Director.

James A. McGurk, Promotions Manager.

Delores James, Assistant General Manager & Development Director.

Bobby Royster, Local Productions Director.

Dennis Dowdy, Traffic Manager.

Kirk Scharfenberg, Human Resources Director.

Steven Volstead, Communications Director.

Kathy Dobbins, Grants Director.

WUNC-DT Chapel Hill Ch. 59

Licensee: U. of North Carolina, Box 14900, Research Triangle Park, NC 27709-4900.

Studio: 10 T.W. Alexander Dr., Research Triangle Park, NC 27709.

Mailing Address: Box 14900, Research Triangle Park, NC 27709.

Phone: 919-549-7000. **Fax:** 919-549-7179.

Email: viewer@uncvtv.org **Web Site:** <http://www.uncvtv.org>

Technical Facilities: Channel No. 59 (740-746 MHz). Authorized power: 893.2-kw max. visual. Antenna: 1470-ft above av. terrain, 1204-ft. above ground, 1946-ft. above sea level.

Latitude	35°	51'	59"
Longitude	79°	10'	00"

Transmitter: Jones Ferry Rd. at Chatham County/Orange County line, 6.5-mi. SSW of Chapel Hill.

Note: Latitude and longitude coordinates shown are based on the North American Datum of 1927 (NAD 27) as currently required by the Mass Media Bureau of the FCC.

Ownership: U. of North Carolina.

Began Operation: December 12, 2001. Standard Definition.

Personnel:

Tom Howe, Director & General Manager.

Carl Davis, Engineering Director & Assistant General Manager.

Diane Lucas, Programming Director.

James A. McGurk, Promotions Manager.

Delores James, Assistant General Manager & Development Director.

Bobby Royster, Local Productions Director.

Dennis Dowdy, Traffic Manager.

North Carolina

WUNF-DT Asheville Ch. 25

Licensee: U. of North Carolina, Box 14900, Research Triangle Park, NC 27709.

Kirk Scharfenberg, Human Resources Director.

Steven Volstead, Communications Director.

Kathy Dobbins, Grants Director.

WUNC-TV Chapel Hill Ch. 4

Licensee: U. of North Carolina, Box 14900, Research Triangle Park, NC 27709-4900.

Studio: 10 T. W. Alexander Dr., Research Triangle Park, NC 27709.

Mailing Address: Box 14900, Research Triangle Park, NC 27709-4900.

Phone: 919-549-7000. **Fax:** 919-549-7179.

Email: viewer@uncvtv.org **Web Site:** http://www.uncvtv.org

Technical Facilities: Channel No. 4 (66-72 MHz). Authorized power: 100-kw visual, 20-kw aural. Antenna: 1539-ft above av. terrain, 1270-ft. above ground, 2018-ft. above sea level.

Latitude 35° 51' 59"
Longitude 79° 10' 01"

Transmitter: Jones Ferry Rd. at Chatham Co. & Orange Co. line, 6.5-mi. SSW of Chapel Hill.

Digital Facilities: Channel No. 59 (740-746 MHz). Power: 893.2-kw max. visual. Antenna: 1470-ft above av. terrain, 1204-ft. above ground, 1946-ft. above sea level.

Latitude 35° 51' 59"
Longitude 79° 10' 00"

FCC Digital File Number: BPEDT-20000207ACT. Granted: November 24, 2000.

Note: Latitude and longitude coordinates shown are based on the North American Datum of 1927 (NAD 27) as currently required by the Mass Media Bureau of the FCC.

Multichannel TV Sound: Stereo and separate audio program.

Satellite Earth Stations: Harris; Vertex, 8.1-meter Ku-band; Andrew, 10-meter C-band; Collins receivers.

Ownership: U. of North Carolina.

Began Operation: January 8, 1955.

Represented (legal): Schwartz, Woods & Miller.

Personnel:

Tom Howe, Director & General Manager.

Carl Davis, Engineering Director & Assistant General Manager.

Diane Lucas, Programming Director.

James A. McGurk, Promotions Manager.

Delores James, Assistant General Manager & Development Director.

Bobby Royster, Local Productions Director.

Dennis Dowdy, Traffic Manager.

Kirk Scharfenberg, Human Resources Director.

Steven Volstead, Communications Director.

Kathy Dobbins, Grants Director.

WTVI Charlotte Ch. 42

Licensee: Charlotte-Mecklenburg Public Broadcasting Authority, 3242 Commonwealth Ave., Charlotte, NC 28205.

Studio: 3242 Commonwealth Ave., Charlotte, NC 28205.

Mailing Address: 3242 Commonwealth Ave., Charlotte, NC 28205.

Phone: 704-372-2442. **Fax:** 704-335-1358.

Email: wtviv@pbs.org **Web Site:** http://www.wtvi.org

Technical Facilities: Channel No. 42 (638-644 MHz). Authorized power: 2750-kw max. visual, 550-kw aural. Antenna: 1280-ft above av. terrain, 1247-ft. above ground, 1936-ft. above sea level.

Latitude 35° 17' 14"
Longitude 80° 41' 45"

Holds CP for change to 5000-kw max. visual, 1280-ft above av. terrain, 1220-ft. above ground, 1936-ft. above sea level; BMPET-960510KE.

Transmitter: 12541 Caldwell Rd.

Digital Facilities: Channel No. 11 (198-204 MHz). Power: 3.3-kw visual, 3.4-kw aural. Antenna: 1191-ft above av. terrain, 1142-ft. above ground, 1857-ft. above sea level.

Latitude 35° 17' 14"
Longitude 80° 41' 45"

FCC Digital File Number: BMPEDT-20020924AAH. Granted: October 23, 2002.

Note: Latitude and longitude coordinates shown are based on the North American Datum of 1927 (NAD 27) as currently required by the Mass Media Bureau of the FCC.

Satellite Earth Station: Harris; Collins, 10-meter; Standard Communications receivers.

Ownership: Charlotte-Mecklenburg Public Bc-stg. Authority.

Began Operation: August 27, 1965.

Represented (legal): Schwartz, Woods & Miller.

Personnel:

Elsie B. Garner, President & Chief Executive Officer.

Elliot B. Sanderson, Senior Vice President, Station Manager.

Tom Green, Chief Engineer.

Steve Cunningham, Financial Supervisor.

Regina Berry, Program & Traffic Operations Manager.

Gary DeSantis, Vice President, Marketing & Development.

Michael Barnard, Information Technology Manager.

Beverly Dorn-Steele, Director, Educational & Outreach Services.

WTVI-DT Charlotte Ch. 11

Licensee: Charlotte-Mecklenburg Public Broadcasting Authority, 3242 Commonwealth Ave., Charlotte, NC 28205.

Studio: 3242 Commonwealth Ave., Charlotte, NC 28205.

Mailing Address: 3242 Commonwealth Ave., Charlotte, NC 28205.

Phone: 704-372-2442. **Fax:** 704-335-1358.

Email: wtviv@pbs.org **Web Site:** http://www.wtvi.org

Technical Facilities: Channel No. 11 (198-204 MHz). Authorized power: 3.3-kw visual, 3.4-kw aural. Antenna: 1191-ft above av. terrain, 1142-ft. above ground, 1857-ft. above sea level.

Latitude 35° 17' 14"
Longitude 80° 41' 45"

Note: Latitude and longitude coordinates shown are based on the North American Datum of 1927 (NAD 27) as currently required by the Mass Media Bureau of the FCC.

Multichannel TV Sound: Stereo and separate audio program.

Ownership: Charlotte-Mecklenburg Public Bc-stg. Authority.

Began Operation: April 1, 2002. Standard Definition.

Personnel:

Elsie B. Garner, President & Chief Executive Officer.

Elliot B. Sanderson, Senior Vice President & Station Manager.

Tom Green, Chief Engineer.

Steve Cunningham, Financial Supervisor.

Regina Berry, Program & Traffic Operations Manager.

Gary DeSantis, Vice President, Marketing & Development.

Michael Barnard, Information Technology Manager.

Beverly Dorn-Steele, Educational & Outreach Services Director.

WUND-DT Columbia Ch. 20

Licensee: U. of North Carolina, Box 14900, Research Triangle Park, NC 27709-4900.

Studio: 10 T.W. Alexander Dr., Research Triangle Park, NC 27709.

Mailing Address: Box 14900, Research Triangle Park, NC 27709.

Phone: 919-549-7000. **Fax:** 919-549-7179.

Email: viewer@uncvtv.org **Web Site:** http://www.uncvtv.org

Technical Facilities: Channel No. 20 (506-512 MHz). Authorized power: 543-kw max. visual. Antenna: 1604-ft above av. terrain, 1604-ft. above ground, 1611-ft. above sea level.

Latitude 35° 54' 00"
Longitude 76° 20' 45"

Transmitter: State Rd. 1117, 5-mi. W of Columbia.

Note: Latitude and longitude coordinates shown are based on the North American Datum of 1927 (NAD 27) as currently required by the Mass Media Bureau of the FCC.

Ownership: U. of North Carolina.

Began Operation: Standard Definition. Station operating; no on-air date. Change of city of license from Columbia to Edenton pends.

Represented (legal): Schwartz, Woods & Miller.

Personnel:

Tom Howe, Director & General Manager.

Carl Davis, Engineering Director & Assistant General Manager.

Diane Lucas, Programming Director.

James A. McGurk, Promotions Manager.

Delores James, Assistant General Manager & Development Director.

Bobby Royster, Local Productions Director.

Dennis Dowdy, Traffic Manager.

Kirk Scharfenberg, Human Resources Director.

Steven Volstead, Communications Director.

Kathy Dobbins, Grants Director.

WUND-TV Columbia Ch. 2

Licensee: U. of North Carolina, Box 14900, Research Triangle Park, NC 27709-4900.

Studio: 10 T.W. Alexander Dr., Research Triangle Park, NC 27709.

Mailing Address: Box 14900, Research Triangle Park, NC 27709.

Phone: 919-549-7000. **Fax:** 919-549-7179.

Email: viewer@uncvtv.org **Web Site:** http://www.uncvtv.org

Technical Facilities: Channel No. 2 (54-60 MHz). Authorized power: 100-kw visual, 15.1-kw aural. Antenna: 1549-ft above av. terrain, 1539-ft. above ground, 1545-ft. above sea level.

Latitude 35° 53' 59"
Longitude 76° 20' 52"

Transmitter: State Rd. 1117, 0.3-mi. N of U.S. 64, 5.5-mi. W of Columbia.

Digital Facilities: Channel No. 20 (506-512 MHz). Power: 543-kw max. visual. Antenna: 1604-ft above av. terrain, 1604-ft. above ground, 1611-ft. above sea level.

Latitude 35° 54' 00"
Longitude 76° 20' 45"

FCC Digital File Number: BPEDT-990405KE. Granted: November 24, 2000.

Note: Latitude and longitude coordinates shown are based on the North American Datum of 1927 (NAD 27) as currently required by the Mass Media Bureau of the FCC.

Ownership: U. of North Carolina.

Began Operation: September 10, 1965. Change of city of license from Columbia to Edenton pends.

Personnel:

Tom Howe, Director & General Manager.

Carl Davis, Engineering Director & Assistant General Manager.

Diane Lucas, Program Director.

James A. McGurk, Promotions Manager.

North Carolina — Public/ETV Stations

Delores James, Assistant General Manager & Development Director.

Bobby Royster, Local Productions Director.

Dennis Dowdy, Traffic Manager.

Kirk Scharfenberg, Human Resources Director.

Steven Volstead, Communications Director.

Kathy Dobbins, Grants Director.

WUNG-DT

Concord
Ch. 44

Licensee: U. of North Carolina, Box 14900, Research Triangle Park, NC 27709-4900.

Studio: 10 T.W. Alexander Dr., Research Triangle Park, NC 27709.

Mailing Address: Box 14900, Research Triangle Park, NC 27709.

Phone: 919-549-7000. **Fax:** 919-549-7179.

Email: viewer@uncvtv.org **Web Site:** http://www.uncvtv.org

Technical Facilities: Channel No. 44 (650-656 MHz). Authorized power: 150-kw max. visual. Antenna: 1325-ft above av. terrain, 1322-ft. above ground, 1955-ft. above sea level.

Latitude	35°	21'	30"
Longitude	80°	36'	37"

Transmitter: 0.83-mi., 353.6 degrees off NC-49 & State Rd. 1304.

Note: Latitude and longitude coordinates shown are based on the North American Datum of 1927 (NAD 27) as currently required by the Mass Media Bureau of the FCC.

Ownership: U. of North Carolina.

Began Operation: August 6, 2001.

Personnel:

Tom Howe, Director & General Manager.

Carl Davis, Engineering Director & Assistant General Manager.

Diane Lucas, Program Director.

James A. McGurk, Promotions Manager.

Delores James, Assistant General Manager & Development Director.

Bobby Royster, Local Productions Director.

Dennis Dowdy, Traffic Manager.

Kirk Scharfenberg, Human Resources Director.

Steven Volstead, Communications Director.

Kathy Dobbins, Grants Director.

WUNG-TV

Concord
Ch. 58

Licensee: U. of North Carolina, Box 14900, Research Triangle Park, NC 27709-4900.

Studio: 10 T.W. Alexander Dr., Research Triangle Park, NC 27709.

Mailing Address: Box 14900, Research Triangle Park, NC 27709.

Phone: 919-549-7000. **Fax:** 919-549-7179.

Email: viewer@uncvtv.org **Web Site:** http://www.uncvtv.org

Technical Facilities: Channel No. 58 (734-740 MHz). Authorized power: 5000-kw max. visual, 124-kw aural. Antenna: 1390-ft above av. terrain, 1391-ft. above ground, 2023-ft. above sea level.

Latitude	35°	21'	30"
Longitude	80°	36'	37"

Transmitter: 0.83-mi., 353.6 degrees N of intersection of State Hwy. NC-49 & State Rd. 1309.

Digital Facilities: Channel No. 44 (650-656 MHz). Power: 150-kw max. visual. Antenna: 1325-ft above av. terrain, 1322-ft. above ground, 1955-ft. above sea level.

Latitude	35°	21'	30"
Longitude	80°	36'	37"

FCC Digital File Number:

BPCDT-19990921AAP. Granted: November 30, 1999.

Note: Latitude and longitude coordinates shown are based on the North American Datum of 1927 (NAD 27) as currently required by the Mass Media Bureau of the FCC.

Multichannel TV Sound: Stereo and separate audio program.

Ownership: U. of North Carolina.

Began Operation: September 11, 1967.

Personnel:

Tom Howe, Director & General Manager.

Carl Davis, Engineering Director & Assistant General Manager.

Diane Lucas, Program Director.

James A. McGurk, Promotions Manager.

Delores James, Assistant General Manager & Development Director.

Bobby Royster, Local Productions Director.

Dennis Dowdy, Traffic Manager.

Kirk Scharfenberg, Human Resources Director.

Steven Volstead, Communications Director.

Kathy Dobbins, Grants Director.

WUNK-DT

Greenville
Ch. 23

Licensee: U. of North Carolina, Box 14900, Research Triangle Park, NC 27709-4900.

Studio: 10 T.W. Alexander Dr., Research Triangle Park, NC 27709.

Mailing Address: Box 14900, Research Triangle Park, NC 27709-4900.

Phone: 919-549-7000. **Fax:** 919-549-7179.

Email: viewer@uncvtv.org **Web Site:** http://www.uncvtv.org

Technical Facilities: Channel No. 23 (524-530 MHz). Authorized power: 71-kw max. visual. Antenna: 1086-ft above av. terrain, 1247-ft. above ground, 1325-ft. above sea level.

Latitude	35°	33'	10"
Longitude	77°	36'	03"

Note: Latitude and longitude coordinates shown are based on the North American Datum of 1927 (NAD 27) as currently required by the Mass Media Bureau of the FCC.

Ownership: U. of North Carolina.

Began Operation: January 25, 2002.

Personnel:

Tom Howe, Director & General Manager.

Carl Davis, Engineering Director & Assistant General Manager.

Diane Lucas, Program Director.

James A. McGurk, Promotions Manager.

Delores James, Assistant General Manager & Development Director.

Bobby Royster, Local Productions Director.

Dennis Dowdy, Traffic Manager.

Kirk Scharfenberg, Human Resources Director.

Steven Volstead, Communications Director.

Kathy Dobbins, Grants Director.

WUNK-TV

Greenville
Ch. 25

Licensee: U. of North Carolina, Box 14900, Research Triangle Park, NC 27709-4900.

Studio: 10 T.W. Alexander Dr., Research Triangle Park, NC 27709.

Mailing Address: Box 14900, Research Triangle Park, NC 27709.

Phone: 919-549-7000. **Fax:** 919-549-7179.

Email: viewer@uncvtv.org **Web Site:** http://www.uncvtv.org

Technical Facilities: Channel No. 25 (536-542 MHz). Authorized power: 44.7-kw max. & 562-kw horizontal visual, 63-kw & 56-kw horizontal aural. Antenna: 1086-ft above av. terrain, 1073-ft. above ground, 1152-ft. above sea level.

Latitude	35°	33'	10"
Longitude	77°	36'	06"

Holds CP for change to 1260-kw max. visual, 1152-ft above av. terrain, 1138-ft. above ground, 1217-ft. above sea level; BPET-20050111AAQ.

Transmitter: 2-mi. S of Farmville on U.S. 258.

Digital Facilities: Channel No. 23 (524-530 MHz). Power: 71-kw max. visual. Antenna: 1086-ft above av. terrain, 1247-ft. above ground, 1325-ft. above sea level.

Latitude	35°	33'	10"
Longitude	77°	36'	03"

FCC Digital File Number:

BMPEDT-20020123AAL. Granted: March 19, 2002.

Note: Latitude and longitude coordinates shown are based on the North American Datum of 1927 (NAD 27) as currently required by the Mass Media Bureau of the FCC.

Ownership: U. of North Carolina.

Began Operation: May 7, 1972.

Personnel:

Tom Howe, Director & General Manager.

Carl Davis, Engineering Director & Assistant General Manager.

Diane Lucas, Program Director.

James A. McGurk, Promotions Manager.

Delores James, Assistant General Manager & Development Director.

Bobby Royster, Local Productions Director.

Dennis Dowdy, Traffic Manager.

Kirk Scharfenberg, Human Resources Director.

Steven Volstead, Communications Director.

Kathy Dobbins, Grants Director.

WUNM-DT

Jacksonville
Ch. 18

Licensee: U. of North Carolina, Box 14900, Research Triangle Park, NC 27709-4900.

Studio: 10 T.W. Alexander Dr., Research Triangle Park, NC 27709.

Mailing Address: Box 14900, Research Triangle Park, NC 27709-4900.

Phone: 919-549-7000. **Fax:** 919-549-7179.

Email: viewer@uncvtv.org **Web Site:** http://www.uncvtv.org

Technical Facilities: Channel No. 18 (494-500 MHz). Authorized power: 65-kw max. visual. Antenna: 1841-ft above av. terrain, 1841-ft. above ground.

Latitude	35°	05'	15"
Longitude	77°	20'	12"

Note: Latitude and longitude coordinates shown are based on the North American Datum of 1927 (NAD 27) as currently required by the Mass Media Bureau of the FCC.

Ownership: U. of North Carolina.

Began Operation: Station operating; no on-air date

Personnel:

Tom Howe, Director & General Manager.

Carl Davis, Engineering Director & Assistant General Manager.

Diane Lucas, Program Director.

James A. McGurk, Promotions Manager.

Delores James, Assistant General Manager & Development Director.

Bobby Royster, Local Productions Director.

Dennis Dowdy, Traffic Manager.

Kirk Scharfenberg, Human Resources Director.

Steven Volstead, Communications Director.

Kathy Dobbins, Grants Director.

WUNM-TV

Jacksonville
Ch. 19

Licensee: U. of North Carolina, Box 14900, Research Triangle Park, NC 27709-4900.

Studio: 10 T.W. Alexander Dr., Research Triangle Park, NC 27709.

Mailing Address: Box 14900, Research Triangle Park, NC 27709.

Phone: 919-549-7000. **Fax:** 919-549-7179.

Email: viewer@uncvtv.org **Web Site:** http://www.uncvtv.org

Technical Facilities: Channel No. 19 (500-506 MHz). Authorized power: 2400-kw max. visual. Antenna: 1841-ft above av. terrain, 1841-ft. above ground, 1890-ft. above sea level.

Latitude 35° 06' 15"
Longitude 77° 20' 12"

Digital Facilities: Channel No. 18 (494-500 MHz). Power: 65-kw max. visual. Antenna: 1841-ft above av. terrain, 1841-ft. above ground.

Latitude 35° 05' 15"
Longitude 77° 20' 12"

FCC Digital File Number:

BPEDT-20010703AAQ. Granted: November 13, 2001.

Note: Latitude and longitude coordinates shown are based on the North American Datum of 1927 (NAD 27) as currently required by the Mass Media Bureau of the FCC.

Ownership: U. of North Carolina.

Began Operation: November 16, 1982.

Personnel:

Tom Howe, Director & General Manager.
Carl Davis, Engineering Director & Assistant General Manager.
Diane Lucas, Program Director.
James A. McGurk, Promotions Manager.
Delores James, Assistant General Manager & Development Director.
Bobby Royster, Local Productions Director.
Dennis Dowdy, Traffic Manager.
Kirk Scharfenberg, Human Resources Director.
Steven Volstead, Communications Director.
Kathy Dobbins, Grants Director.

WUNE-DT

Linville
Ch. 54

Licensee: U. of North Carolina, Box 14900, Research Triangle Park, NC 27709-4900.

Studio: 10 T.W. Alexander Dr., Research Triangle Park, NC 27709.

Mailing Address: Box 14900, Research Triangle Park, NC 27709.

Phone: 919-549-7000. **Fax:** 919-549-7179.

Email: viewer@unctv.org **Web Site:** http://www.unctv.org

Technical Facilities: Channel No. 54 (710-716 MHz). Authorized power: 137.8-kw max. visual. Antenna: 1742-ft above av. terrain, 371-ft. above ground, 4977-ft. above sea level.

Latitude 36° 03' 50"
Longitude 81° 50' 33"

Note: Latitude and longitude coordinates shown are based on the North American Datum of 1927 (NAD 27) as currently required by the Mass Media Bureau of the FCC.

Ownership: U. of North Carolina.

Began Operation: December 6, 2001.

Personnel:

Tom Howe, Director & General Manager.

Carl Davis, Engineering Director & Assistant General Manager.

Diane Lucas, Programming Director.

James A. McGurk, Promotions Manager.

Delores James, Assistant General Manager & Development Director.

Bobby Royster, Local Productions Director.

Dennis Dowdy, Traffic Manager.

Dirk Scharfenberg, Human Resources Director.

Steven Volstead, Communications Director.

Kathy Dobbins, Grants Director.

WUNE-TV

Linville
Ch. 17

Licensee: U. of North Carolina, Box 14900, Research Triangle Park, NC 27709-4900.

Studio: 10 T.W. Alexander Dr., Research Triangle Park, NC 27709.

Mailing Address: Box 14900, Research Triangle Park, NC 27709.

Phone: 919-549-7000. **Fax:** 919-549-7179.

Email: viewer@unctv.org **Web Site:** http://www.unctv.org

Technical Facilities: Channel No. 17 (488-494 MHz). Authorized power: 1537-kw max. visual, 91.8-kw aural. Antenna: 1791-ft above av. terrain, 420-ft. above ground, 5026-ft. above sea level.

Latitude 36° 03' 47"
Longitude 81° 50' 33"

Transmitter: 1.3-mi. E of Linville, atop Grandmother Mountain, Avery County.

Digital Facilities: Channel No. 54 (710-716 MHz). Power: 137.8-kw max. visual. Antenna: 1742-ft above av. terrain, 371-ft. above ground, 4977-ft. above sea level.

Latitude 36° 03' 50"
Longitude 81° 50' 33"

FCC Digital File Number:

BPEDT-19991201AAT. Granted: January 26, 2001.

Note: Latitude and longitude coordinates shown are based on the North American Datum of 1927 (NAD 27) as currently required by the Mass Media Bureau of the FCC.

Ownership: U. of North Carolina.

Began Operation: September 11, 1967.

Personnel:

Tom Howe, Director & General Manager.
Carl Davis, Engineering Director & Assistant General Manager.
Diane Lucas, Programming Director.
James A. McGurk, Promotions Manager.
Delores James, Assistant General Manager & Development Director.
Bobby Royster, Local Productions Director.
Dennis Dowdy, Traffic Manager.
Kirk Scharfenberg, Human Resources Director.
Steven Volstead, Communications Director.
Kathy Dobbins, Grants Director.

WUNU Lumberton Ch. 31

Licensee: U. of North Carolina, Box 14900, Research Triangle Park, NC 27709-4900.

Studio: 10 T.W. Alexandria Dr., Research Triangle Park, NC 27709.

Mailing Address: Box 14900, Research Triangle Park, NC 27709.

Phone: 919-549-7000. **Fax:** 919-549-7179.

Email: viewer@unctv.org **Web Site:** http://www.unctv.org

Technical Facilities: Channel No. 31 (572-578 MHz). Authorized power: 3135-kw max. visual. Antenna: 1406-ft above av. terrain, 1033-ft. above ground, 1217-ft. above sea level.

Latitude 34° 47' 51"
Longitude 79° 02' 41"

Transmitter: 0.75-mi. SSE of intersection of State Rtes. 1006 & 1784, 4.2-mi. WSW of St. Paul.

Digital Facilities: Channel No. 25 (536-542 MHz). Power: 113-kw max. visual. Antenna: 965-ft above av. terrain, 958-ft. above ground, 1142-ft. above sea level.

Latitude 35° 47' 50"
Longitude 79° 02' 42"

FCC Digital File Number:

BPEDT-20000323ABG. Granted: November 24, 2000.

Note: Latitude and longitude coordinates shown are based on the North American Datum of 1927 (NAD 27) as currently required by the Mass Media Bureau of the FCC.

Ownership: U. of North Carolina.

Began Operation: September 23, 1996.

Represented (legal): Schwartz, Woods & Miller.

Personnel:

Tom Howe, Director & General Manager.
Carl Davis, Engineering Director & Assistant General Manager.
Diane Lucas, Program Director.
James A. McGurk, Promotions Manager.
Delores James, Assistant General Manager & Development Director.
Bobby Royster, Local Productions Director.
Dennis Dowdy, Traffic Manager.
Kirk Scharfenberg, Human Resources Director.
Steven Volstead, Communications Director.
Kathy Dobbins, Grants Director.

WUNU-DT Lumberton Ch. 25

Licensee: U. of North Carolina, Box 14900, Research Triangle Park, NC 27709-4900.

Studio: 10 T.W. Alexander Dr., Research Triangle Park, NC 27709.

Mailing Address: Box 14900, Research Triangle Park, NC 27709.

Phone: 919-549-7000. **Fax:** 919-549-7179.

Email: viewer@unctv.org **Web Site:** http://www.unctv.org

Technical Facilities: Channel No. 25 (536-542 MHz). Authorized power: 113-kw max. visual. Antenna: 965-ft above av. terrain, 958-ft. above ground, 1142-ft. above sea level.

Latitude 35° 47' 50"
Longitude 79° 02' 42"

Transmitter: 7-mi. SSE of intersection of State Rtes. 1006 & 1784, 4-mi. WSW of St. Paul.

Note: Latitude and longitude coordinates shown are based on the North American Datum of 1927 (NAD 27) as currently required by the Mass Media Bureau of the FCC.

Ownership: U. of North Carolina.

Began Operation: August 6, 2001.

Personnel:

Tom Howe, Director & General Manager.
Carl Davis, Engineering Director & Assistant General Manager.
Diane Lucas, Program Director.
James A. McGurk, Promotions Manager.
Delores James, Assistant General Manager & Development Director.
Bobby Royster, Local Productions Director.
Dennis Dowdy, Traffic Manager.
Kirk Scharfenberg, Human Resources Director.
Steven Volstead, Communications Director.
Kathy Dobbins, Grants Director.

WUNP-DT Roanoke Rapids Ch. 39

Licensee: U. of North Carolina, Box 14900, Research Triangle Park, NC 27709-4900.

Studio: 10 T.W. Alexander Dr., Research Triangle Park, NC 27709.

Mailing Address: Box 14900, Research Triangle Park, NC 27709.

Phone: 919-549-7000. **Fax:** 919-549-7179.

Email: viewer@unctv.org **Web Site:** http://www.unctv.org

Technical Facilities: Channel No. 39 (320-626 MHz). Authorized power: 57.6-kw max. visual. Antenna: 1109-ft above av. terrain, 1053-ft. above ground, 1109-ft. above sea level.

Latitude 36° 17' 27"
Longitude 77° 50' 11"

Transmitter: NC 48, 1.5-mi. NE of NC 561 & NC 48 intersection, Brinkleyville.

Note: Latitude and longitude coordinates shown are based on the North American Datum of 1927 (NAD 27) as currently required by the Mass Media Bureau of the FCC.

Ownership: U. of North Carolina.

Began Operation: February 5, 2002.

Personnel:

Tom Howe, Director & General Manager.
Carl Davis, Engineering Director & Assistant General Manager.

Diane Lucas, Program Director.
James A. McGurk, Promotions Manager.
Delores James, Assistant General Manager & Development Director.
Bobby Royster, Local Productions Director.
Dennis Dowdy, Traffic Manager.
Kirk Scharfenberg, Human Resources Director.
Steven Volstead, Communications Director.
Kathy Dobbins, Grants Director.

WUNP-TV
Roanoke Rapids
Ch. 36

Licensee: U. of North Carolina, Box 14900, Research Triangle Park, NC 27709-4900.
Studio: 10 T.W. Alexander Dr., Research Triangle Park, NC 27709.
Mailing Address: Box 14900, Research Triangle Park, NC 27709.
Phone: 919-549-7000. **Fax:** 919-549-7179.
Email: viewer@unctv.org **Web Site:** http://www.unctv.org

Technical Facilities: Channel No. 36 (602-608 MHz). Authorized power: 1550-kw max. visual, 154-kw aural. Antenna: 1207-ft above av. terrain, 1138-ft. above ground, 1421-ft. above sea level.

Latitude 36° 17' 27"
 Longitude 77° 50' 11"

Transmitter: NC 48, 1.5-mi. NE of NC 561 & NC 48 intersection, Brinkleyville.

Digital Facilities: Channel No. 39 (320-626 MHz). Power: 57.6-kw max. visual. Antenna: 1109-ft above av. terrain, 1053-ft. above ground, 1109-ft. above sea level.

Latitude 36° 17' 27"
 Longitude 77° 50' 11"

FCC Digital File Number: BPEDT-20000323ABH. Granted: November 24, 2000.

Note: Latitude and longitude coordinates shown are based on the North American Datum of 1927 (NAD 27) as currently required by the Mass Media Bureau of the FCC.

Ownership: U. of North Carolina.

Began Operation: October 16, 1986.

Personnel:

Tom Howe, Director & General Manager.
Carl Davis, Engineering Director & Assistant General Manager.
Diane Lucas, Program Director.
James A. McGurk, Promotions Manager.
Delores James, Assistant General Manager & Development Director.
Bobby Royster, Local Productions Director.
Dennis Dowdy, Traffic Manager.
Kirk Scharfenberg, Human Resources Director.
Steven Volstead, Communications Director.
Kathy Dobbins, Grants Director.

WUNJ-DT
Wilmington
Ch. 29

Grantee: U. of North Carolina, Box 14900, Research Triangle Park, NC 27709.

Studio: 10 T.W. Alexander Dr., Research Triangle Park, NC 27709.

Mailing Address: Box 14900, Research Triangle Park, NC 27709.

Phone: 919-549-7000. **Fax:** 919-549-7179.

Email: viewer@unctv.org **Web Site:** http://www.unctv.org

Technical Facilities: Channel No. 29 (560-566 MHz). Authorized power: 700-kw max. visual. Antenna: 974-ft above av. terrain, 981-ft. above ground.

Latitude 34° 19' 16"
 Longitude 78° 13' 43"

Note: Latitude and longitude coordinates shown are based on the North American Datum of 1927 (NAD 27) as currently required by the Mass Media Bureau of the FCC.

Ownership: U. of North Carolina.

Began Operation: September 13, 2002. Station operating under Special Temporary Authority at 287-kw max. visual.

Personnel:

Tom Howe, Director & General Manager.
Carl Davis, Engineering Director & Assistant General Manager.
Diane Lucas, Program Director.
James A. McGurk, Promotions Manager.
Delores James, Assistant General Manager & Development Director.
Bobby Royster, Local Productions Director.
Dennis Dowdy, Traffic Manager.
Kirk Scharfenberg, Human Resources Director.
Steven Volstead, Communications Director.
Kathy Dobbins, Grants Director.

WUNJ-TV
Wilmington
Ch. 39

Licensee: U. of North Carolina, Box 14900, Research Triangle Park, NC 27709-4900.

Studio: 10 T.W. Alexander Dr., Research Triangle Park, NC 27709.

Mailing Address: Box 14900, Research Triangle Park, NC 27709.

Phone: 919-549-7000. **Fax:** 919-549-7179.

Email: viewer@unctv.org **Web Site:** http://www.unctv.org

Technical Facilities: Channel No. 39 (320-626 MHz). Authorized power: 4470-kw max. visual, 447-kw aural. Antenna: 1814-ft above av. terrain, 1801-ft. above ground, 1860-ft. above sea level.

Latitude 34° 07' 51"
 Longitude 78° 11' 16"

Holds CP for change to 4151-kw max. visual, 843-ft above av. terrain, 850-ft. above ground, 866-ft. above sea level lat. 34° 19' 16", long. 78° 13' 43"; BPET-20020124ADI.

Transmitter: 5-mi. NNW of Bolivia on Lewis Swamp Rd.

Digital Facilities: Channel No. 29 (560-566 MHz). Power: 700-kw max. visual. Antenna: 974-ft above av. terrain, 981-ft. above ground.

Latitude 34° 19' 16"
 Longitude 78° 13' 43"

FCC Digital File Number: BPEDT-20000424ABN. Granted: November 16, 2001.

Note: Latitude and longitude coordinates shown are based on the North American Datum of 1927 (NAD 27) as currently required by the Mass Media Bureau of the FCC.

Ownership: U. of North Carolina.

Began Operation: June 4, 1971.

Personnel:

Tom Howe, Director & General Manager.
Carl Davis, Engineering Director & Assistant General Manager.
Diane Lucas, Program Director.
James A. McGurk, Promotions Manager.
Delores James, Assistant General Manager & Development Director.
Bobby Royster, Local Productions Director.
Dennis Dowdy, Traffic Manager.
Kirk Scharfenberg, Human Resources Director.
Steven Volstead, Communications Director.
Kathy Dobbins, Grants Director.

WUNL-DT
Winston-Salem
Ch. 32

Licensee: U. of North Carolina, Box 14900, Research Triangle Park, NC 27709-4900.

Studio: 10 T.W. Alexander Dr., Research Triangle Park, NC 27709.

Mailing Address: Box 14900, Research Triangle Park, NC 27709.

Phone: 919-549-7000. **Fax:** 919-549-7179.

Email: viewer@unctv.org **Web Site:** http://www.unctv.org

Technical Facilities: Channel No. 32 (578-584 MHz). Authorized power: 197.5-kw max. visual. Antenna: 1572-ft above av. terrain, 262-ft. above ground, 2624-ft. above sea level.

Latitude 36° 22' 33"
 Longitude 80° 22' 18"

Transmitter: WUNL-TV transmitter site, 20-mi. NNW of Winston-Salem in Gap.

Note: Latitude and longitude coordinates shown are based on the North American Datum of 1927 (NAD 27) as currently required by the Mass Media Bureau of the FCC.

Ownership: U. of North Carolina.

Began Operation: December 8, 2001.

Personnel:

Tom Howe, Director & General Manager.
Carl Davis, Engineering Director & Assistant General Manager.
Diane Lucas, Program Director.

James A. McGurk, Promotions Manager.
Delores James, Assistant General Manager & Development Director.
Bobby Royster, Local Productions Director.
Dennis Dowdy, Traffic Manager.
Kirk Scharfenberg, Human Resources Director.
Steven Volstead, Communications Director.
Kathy Dobbins, Grants Director.

WUNL-TV
Winston-Salem
Ch. 26

Licensee: U. of North Carolina, Box 14900, Research Triangle Park, NC 27709-4900.

Studio: 10 T.W. Alexander Dr., Research Triangle Park, NC 27709.

Mailing Address: Box 14900, Research Triangle Park, NC 27709.

Phone: 919-549-7000. **Fax:** 919-549-7179.

Email: viewer@unctv.org **Web Site:** http://www.unctv.org

Technical Facilities: Channel No. 26 (542-548 MHz). Authorized power: 5000-kw max. visual. Antenna: 1654-ft above av. terrain, 328-ft. above ground, 2707-ft. above sea level.

Latitude 36° 22' 32.5"
 Longitude 80° 22' 17.8"

Transmitter: Sauratown Mountain, near Gap, NC.

Digital Facilities: Channel No. 32 (578-584 MHz). Power: 197.5-kw max. visual. Antenna: 1572-ft above av. terrain, 262-ft. above ground, 2624-ft. above sea level.

Latitude 36° 22' 33"
 Longitude 80° 22' 18"

FCC Digital File Number: BNPEDT-20020607AAI. Granted: July 03, 2002.

Note: Latitude and longitude coordinates shown are based on the North American Datum of 1927 (NAD 27) as currently required by the Mass Media Bureau of the FCC.

Ownership: U. of North Carolina.

Began Operation: February 22, 1973.

Personnel:

Tom Howe, Director & General Manager.
Carl Davis, Engineering Director & Assistant General Manager.
Diane Lucas, Program Director.
James A. McGurk, Promotions Manager.
Delores James, Assistant General Manager & Development Director.
Bobby Royster, Local Productions Director.
Dennis Dowdy, Traffic Manager.
Kirk Scharfenberg, Human Resources Director.
Steven Volstead, Communications Director.
Kathy Dobbins, Grants Director.

North Dakota

KBME-DT Bismarck Ch. 22

Licensee: Prairie Public Broadcasting Inc.,
Box 3240, Fargo, ND 58108-3240.

Studio: 207 N. 5th St., Fargo, ND 58102.

Mailing Address: Box 3240, Fargo, ND
58102-3240.

Phone: 701-241-6900. **Fax:** 701-239-7650.

Email: info@prairiepublic.org **Web Site:**
http://www.prairiepublic.org

Technical Facilities: Channel No. 22 (518-524 MHz). Authorized power: 97.33-kw max. visual. Antenna: 1286-ft above av. terrain, 967-ft. above ground, 3188-ft. above sea level.

Latitude 46° 35' 23"
Longitude 100° 48' 02"

Transmitter: 5-mi. E & 2-mi. S of St. Anthony's.

Note: Latitude and longitude coordinates shown are based on the North American Datum of 1927 (NAD 27) as currently required by the Mass Media Bureau of the FCC.

Ownership: Prairie Public Broadcasting Inc.

Began Operation: January 15, 2002.

Represented (legal): Dow, Lohnes & Albertson PLLC.

Personnel:

John E. Harris, President & Chief Executive Officer.

Cheryl Heller, Television Operations Manager.

Jack Anderson, Engineering Director.

Don Berg, Vice President & Chief Operating Officer.

Bob Dambach, Program & Production Manager.

Marie Lucero, Promotions Director.

Nancy L. Wood, Director of Development.

Burley Barnett, Corporate Support Manager.

Stephanie Chimeziri, Customer Service Coordinator.

Bev Pearson, Education Services.

KBME-TV Bismarck Ch. 3

Licensee: Prairie Public Broadcasting Inc.,
Box 3240, Fargo, ND 58108-3240.

Studio: 207 N. 5th St., Fargo, ND 58102.

Mailing Address: Box 3240, Fargo, ND
58102-3240.

Phone: 701-241-6900. **Fax:** 701-239-7650.

Email: info@prairiepublic.org **Web Site:**
http://www.prairiepublic.org

Technical Facilities: Channel No. 3 (60-66 MHz). Authorized power: 79.4-kw visual, 7.94-kw aural. Antenna: 1370-ft above av. terrain, 1043-ft. above ground, 3263-ft. above sea level.

Latitude 46° 35' 23"
Longitude 100° 48' 02"

Transmitter: 5.4-mi. SE of St. Anthony.

Digital Facilities: Channel No. 22 (518-524 MHz). Power: 97.33-kw max. visual. Antenna: 1286-ft above av. terrain, 967-ft. above ground, 3188-ft. above sea level.

Latitude 46° 35' 23"
Longitude 100° 48' 02"

FCC Digital File Number:
BPEDT-980219KE. Granted: June 25, 1998.

Note: Latitude and longitude coordinates shown are based on the North American Datum of 1927 (NAD 27) as currently required by the Mass Media Bureau of the FCC.

Satellite Earth Station: Harris; AFC, 4.5-meter C-band; Harris receivers.

Ownership: Prairie Public Broadcasting Inc.

Began Operation: June 18, 1979.

Represented (legal): Dow, Lohnes & Albertson PLLC.

Personnel:

John E. Harris, President & Chief Executive Officer.

Cheryl Heller, Television Operations Manager.

Jack Anderson, Engineering Director.

Don Berg, Vice President, Chief Operating Officer.

Bob Dambach, Program & Production Director.

Marie Lucero, Promotions Director.

Nancy L. Wood, Director of Development.

Burley Barnett, Corporate Support Manager.

Stephanie Chimeziri, Customer Service Coordinator.

Bev Pearson, Education Services.

KDSE Dickinson Ch. 9

Licensee: Prairie Public Broadcasting Inc.,
Box 3240, Fargo, ND 58108-3240.

Studio: 207 N. 5th St., Fargo, ND 58102.

Mailing Address: Box 3240, Fargo, ND
58108-3240.

Phone: 701-241-6900. **Fax:** 701-239-7650.

Email: info@prairiepublic.org **Web Site:**
http://www.prairiepublic.org

Technical Facilities: Channel No. 9 (186-192 MHz). Authorized power: 214-kw visual, 21.4-kw aural. Antenna: 806-ft above av. terrain, 538-ft. above ground, 3469-ft. above sea level.

Latitude 46° 43' 34"
Longitude 102° 54' 56"

Transmitter: 10.5-mi. S & 6-mi. W of Dickinson.

Digital Facilities: Channel No. 20 (506-512 MHz). Power: 54.1-kw max. visual, aural. Antenna: 682-ft above av. terrain, 460-ft. above ground, 3391-ft. above sea level.

Latitude 46° 43' 35"
Longitude 102° 54' 57"

FCC Digital File Number:
BMPEDT-20031124ADV. Granted: May 28, 2004.

Note: Latitude and longitude coordinates shown are based on the North American Datum of 1927 (NAD 27) as currently required by the Mass Media Bureau of the FCC.

Ownership: Prairie Public Broadcasting Inc.

Began Operation: August 4, 1982.

Represented (legal): Dow, Lohnes & Albertson PLLC.

Personnel:

John E. Harris, President & Chief Executive Officer.

Cheryl Heller, Television Operations Manager.

Jack Anderson, Engineering Director.

Don Berg, Vice President & Chief Operating Officer.

Bob Dambach, Program & Production Director.

Marie Lucero, Promotions Manager.

Nancy L. Wood, Director of Development.

Burley Barnett, Corporate Support Manager.

Stephanie Chimeziri, Customer Service Coordinator.

Bev Pearson, Education Services.

KDSE-DT Dickinson Ch. 20

Licensee: Prairie Public Broadcasting, Box
3240, Fargo, ND 58108.

Studio: 207 N. 5th St., Fargo, ND 58102.

Mailing Address: Box 3240, Fargo, ND
58108-3240.

Phone: 701-241-6900. **Fax:** 701-239-7650.

Email: info@prairiepublic.org **Web Site:**
http://www.prairiepublic.org

Technical Facilities: Channel No. 20 (506-512 MHz). Authorized power: 54.1-kw max. visual, aural. Antenna: 682-ft above av. terrain, 460-ft. above ground, 3391-ft. above sea level.

Latitude 46° 43' 35"
Longitude 102° 54' 57"

Note: Latitude and longitude coordinates shown are based on the North American Datum of 1927 (NAD 27) as currently required by the Mass Media Bureau of the FCC.

Ownership: Prairie Public Broadcasting Inc.

Began Operation: Station operating; no on-air date

Represented (legal): Dow, Lohnes & Albertson PLLC.

Personnel:

John E. Harris, President & Chief Executive Officer.

Cheryl Heller, Television Operations Manager.

Jack Anderson, Engineering Director.

Don Berg, Vice President, Chief Operating Officer.

Bob Dambach, Program & Production Director.

Marie Lucero, Promotions Manager.

Nancy L. Wood, Director of Development.

Burley Barnett, Corporate Support Manager.

Stephanie Chimeziri, Customer Service Coordinator.

Bev Pearson, Education Services.

KJRE Ellendale Ch. 19

Licensee: Prairie Public Broadcasting Inc.,
Box 3240, Fargo, ND 58108-3240.

Studio: 207 N. 5th St., Fargo, ND 58102.

Mailing Address: Box 3240, Fargo, ND
58108-3240.

Phone: 701-241-6900. **Fax:** 701-239-7650.

Email: info@prairiepublic.org **Web Site:**
http://www.prairiepublic.org

Technical Facilities: Channel No. 19 (500-506 MHz). Authorized power: 405-kw max. visual, 40.5-kw aural. Antenna: 589-ft above av. terrain, 460-ft. above ground, 2425-ft. above sea level.

Latitude 46° 17' 55"
Longitude 98° 51' 58"

Transmitter: 4-mi. E of Kulm.

Digital Facilities: Channel No. 20 (506-512 MHz). Power: 72.3-kw max. visual, aural. Antenna: 533-ft above av. terrain, 459-ft. above ground, 2429-ft. above sea level.

Latitude 46° 17' 56"
Longitude 98° 51' 56"

FCC Digital File Number:
BMPEDT-20031126AIF. Granted: May 21, 2004.

Note: Latitude and longitude coordinates shown are based on the North American Datum of 1927 (NAD 27) as currently required by the Mass Media Bureau of the FCC.

Ownership: Prairie Public Broadcasting Inc.

Began Operation: May 11, 1992.

Represented (legal): Dow, Lohnes & Albertson PLLC.

Personnel:

John E. Harris, President & Chief Executive Officer.

Cheryl Heller, Television Operations Manager.

Jack Anderson, Engineering Director.

Don Berg, Vice President, Chief Operations Officer.

Bob Dambach, Program & Production Director.

Marie Lucero, Promotions Manager.

Nancy L. Wood, Director of Development.

Burley Barnett, Corporate Support Manager.

Stephanie Chimeziri, Customer Service Coordinator.

Bev Pearson, Education Services.

KJRE-DT
Ellendale
Ch. 20

Licensee: Prairie Public Broadcasting, Box 3240, Fargo, ND 58108.

Studio: 207 N. 5th St., Fargo, ND 58102.

Mailing Address: Box 3240, Fargo, ND 58108-3240.

Phone: 701-241-6900. **Fax:** 701-239-7650.

Email: info@prairiepublic.org **Web Site:** http://www.prairiepublic.org

Technical Facilities: Channel No. 20 (506-512 MHz). Authorized power: 72.3-kw max. visual, aural. Antenna: 533-ft above av. terrain, 459-ft. above ground, 2429-ft. above sea level.

Latitude 46° 17' 56"
 Longitude 98° 51' 56"

Note: Latitude and longitude coordinates shown are based on the North American Datum of 1927 (NAD 27) as currently required by the Mass Media Bureau of the FCC.

Ownership: Prairie Public Broadcasting Inc.

Began Operation: Station operating; no on-air date

Represented (legal): Dow, Lohnes & Albertson PLLC.

Personnel:

John E. Harris, President & Chief Executive Officer.

Cheryl Heller, Television Operations Manager.

Jack Anderson, Engineering Director.

Don Berg, Vice President & Chief Operating Officer.

Bob Dambach, Program & Production Director.

Marie Lucero, Promotions Manager.

Nancy L. Wood, Director of Development.

Burley Barnett, Corporate Support Manager.

Stephanie Chimeziri, Customer Service Coordinator.

Bev Pearson, Education Services.

KFME
Fargo
Ch. 13

Licensee: Prairie Public Broadcasting Inc., Box 3240, Fargo, ND 58108-3240.

Studio: 207 N. 5th St., Fargo, ND 58102.

Mailing Address: Box 3240, Fargo, ND 58108-3240.

Phone: 701-241-6900. **Fax:** 701-239-7650.

Email: info@prairiepublic.org **Web Site:** http://www.prairiepublic.org

Technical Facilities: Channel No. 13 (210-216 MHz). Authorized power: 245-kw visual, 25-kw aural. Antenna: 1138-ft above av. terrain, 1145-ft. above ground, 2089-ft. above sea level.

Latitude 47° 00' 48"
 Longitude 97° 11' 37"

Transmitter: 1.25-mi. E of Amenia.

Digital Facilities: Channel No. 23 (524-530 MHz). Power: 93.052-kw max. visual. Antenna: 1056-ft above av. terrain, 1073-ft. above ground, 2014-ft. above sea level.

Latitude 47° 00' 45"
 Longitude 97° 11' 41"

FCC Digital File Number: BPEDT-20000210AAC. Granted: June 23, 2000.

Note: Latitude and longitude coordinates shown are based on the North American Datum of 1927 (NAD 27) as currently required by the Mass Media Bureau of the FCC.

Multichannel TV Sound: Stereo only.

Satellite Earth Stations: Harris; Scientific-Atlanta, 4.5-meter Ku-band; Vertex, 6.1-meter Ku-band; General Instrument receivers.

Ownership: Prairie Public Broadcasting Inc.

Began Operation: January 19, 1964.

Represented (legal): Dow, Lohnes & Albertson PLLC.

Personnel:

John E. Harris, President & Chief Executive Officer.

Cheryl Heller, Television Operations Manager.

Jack Anderson, Engineering Director.

Don Berg, Vice President & Chief Operating Officer.

Bob Dambach, Program & Production Director.

Marie Lucero, Promotions Manager.

Nancy L. Wood, Director of Development.

Burley Barnett, Corporate Support Manager.

Stephanie Chimeziri, Customer Service Coordinator.

Bev Pearson, Education Services.

KFME-DT
Fargo
Ch. 23

Licensee: Prairie Public Broadcasting Inc., Box 3240, Fargo, ND 58108-3240.

Studio: 207 N. 5th St., Fargo, ND 58102.

Mailing Address: Box 3240, Fargo, ND 58108-3240.

Phone: 701-241-6900. **Fax:** 701-239-7650.

Email: info@prairiepublic.org **Web Site:** http://www.prairiepublic.org

Technical Facilities: Channel No. 23 (524-530 MHz). Authorized power: 93.052-kw max. visual. Antenna: 1056-ft above av. terrain, 1073-ft. above ground, 2014-ft. above sea level.

Latitude 47° 00' 45"
 Longitude 97° 11' 41"

Transmitter: 1.2-mi. E of Amenia.

Note: Latitude and longitude coordinates shown are based on the North American Datum of 1927 (NAD 27) as currently required by the Mass Media Bureau of the FCC.

Ownership: Prairie Public Broadcasting Inc.

Began Operation: Station operating; no on-air date.

Represented (legal): Dow, Lohnes & Albertson PLLC.

Personnel:

John E. Harris, President & Chief Executive Officer.

Cheryl Heller, Television Operations Manager.

Jack Anderson, Engineering Director.

Don Berg, Vice President & Chief Operating Officer.

Bob Dambach, Program & Production Director.

Marie Lucero, Promotions Manager.

Nancy L. Wood, Director of Development.

Burley Barnett, Corporate Support Manager.

Stephanie Chimeziri, Customer Service Coordinator.

Bev Pearson, Education Services.

KGFE
Grand Forks
Ch. 2

Licensee: Prairie Public Broadcasting Inc., Box 3240, Fargo, ND 58108-3240.

Studio: 207 N. 5th St., Fargo, ND 58102.

Mailing Address: Box 3240, Fargo, ND 58108-3240.

Phone: 701-241-6900. **Fax:** 701-239-7650.

Email: info@prairiepublic.org **Web Site:** http://www.prairiepublic.org

Technical Facilities: Channel No. 2 (54-60 MHz). Authorized power: 70.8-kw visual, 7-kw aural. Antenna: 1337-ft above av. terrain, 1250-ft. above ground, 2771-ft. above sea level.

Latitude 48° 08' 24"
 Longitude 97° 59' 38"

Transmitter: 9-mi. N of Petersburg.

Digital Facilities: Channel No. 56 (722-728 MHz). Power: 50-kw max. visual. Antenna: 1338-ft above av. terrain, 1250-ft. above ground, 2772-ft. above sea level.

Latitude 48° 08' 18"
 Longitude 97° 59' 35"

FCC Digital File Number: BPEDT-20000419ABA. Granted: February 01, 2001.

Note: Latitude and longitude coordinates shown are based on the North American Datum of 1927 (NAD 27) as currently required by the Mass Media Bureau of the FCC.

Ownership: Prairie Public Broadcasting Inc.

Began Operation: September 9, 1974.

Represented (legal): Dow, Lohnes & Albertson PLLC.

Personnel:

John E. Harris, President & Chief Executive Officer.

Cheryl Heller, Television Operations Manager.

Jack Anderson, Engineering Director.

Don Berg, Vice President & Chief Operating Officer.

Bob Dambach, Program & Production Director.

Marie Lucero, Promotion Director.

Burley Barnett, Corporate Support Manager.

Stephanie Chimeziri, Customer Service Coordinator.

Bev Pearson, Education Services.

KSRE
Minot
Ch. 6

Licensee: Prairie Public Broadcasting Inc., Box 3240, Fargo, ND 58108-3240.

Studio: 207 N. 5th St., Fargo, ND 58102.

Mailing Address: Box 3240, Fargo, ND 58108-3240.

Phone: 701-241-6900. **Fax:** 701-239-7650.

Email: info@prairiepublic.org **Web Site:** http://www.prairiepublic.org

Technical Facilities: Channel No. 6 (82-88 MHz). Authorized power: 100-kw visual, 10-kw aural. Antenna: 1062-ft above av. terrain, 986-ft. above ground, 3104-ft. above sea level.

Latitude 48° 03' 03"
 Longitude 101° 23' 24"

Transmitter: 11.5-mi. S & 4.25-mi. W of Minot.

Digital Facilities: Channel No. 40 (626-632 MHz). Power: 146-kw max. visual, aural. Antenna: 818-ft above av. terrain, 750-ft. above ground, 2868-ft. above sea level.

Latitude 48° 03' 02"
 Longitude 101° 23' 25"

FCC Digital File Number: BNPEDT-20030616AAE. Granted: August 08, 2003.

Note: Latitude and longitude coordinates shown are based on the North American Datum of 1927 (NAD 27) as currently required by the Mass Media Bureau of the FCC.

Ownership: Prairie Public Broadcasting Inc.

Began Operation: January 25, 1980.

Represented (legal): Dow, Lohnes & Albertson PLLC.

Personnel:

John E. Harris, President & Chief Executive Officer.

Cheryl Heller, Television Operations Manager.

Jack Anderson, Engineering Director.

Don Berg, Vice President & Chief Operations Officer.

Bob Dambach, Programming & Production Director.

Marie Lucero, Promotions Manager.

Nancy L. Wood, Director of Development.

Burley Barnett, Corporate Support Manager.

Stephanie Chimeziri, Customer Service Coordinator.

Bev Pearson, Education Services.

KSRE-DT
Minot
Ch. 40

Licensee: Prairie Public Broadcasting, Box 3240, Fargo, ND 58108.

Studio: 207 N. 5th St., Fargo, ND 58102.

Mailing Address: Box 3240, Fargo, ND 58108-3240.

Phone: 701-241-6900. **Fax:** 701-239-7650.

Email: info@prairiepublic.org **Web Site:** http://www.prairiepublic.org

Technical Facilities: Channel No. 40 (626-632 MHz). Authorized power: 146-kw max. visual, aural. Antenna: 818-ft above av. terrain, 750-ft. above ground, 2868-ft. above sea level.

Latitude 48° 03' 02"
Longitude 101° 23' 25"

Note: Latitude and longitude coordinates shown are based on the North American Datum of 1927 (NAD 27) as currently required by the Mass Media Bureau of the FCC.

Ownership: Prairie Public Broadcasting Inc.

Began Operation: October 1, 2003.

Represented (legal): Dow, Lohnes & Albertson PLLC.

Personnel:

John E. Harris, President & Chief Executive Officer.

Cheryl Heller, Television Operations Manager.

Jack Anderson, Engineering Director.

Don Berg, Vice President & Chief Operating Officer.

Bob Dambach, Program & Production Director.

Marie Lucero, Promotions Manager.

Nancy L. Wood, Director of Development.

Burley Barnett, Corporate Support Manager.

Stephanie Chimeziri, Customer Service Coordinator.

Bev Pearson, Education Services.

KWSE Williston Ch. 4

Licensee: Prairie Public Broadcasting Inc., Box 3240, Fargo, ND 58108-3240.

Studio: 207 N. 5th St., Fargo, ND 58102.

Mailing Address: Box 3240, Fargo, ND 58108-3240.

Phone: 701-241-6900. **Fax:** 701-239-7650.

Email: info@prairiepublic.org **Web Site:** http://www.prairiepublic.org

Technical Facilities: Channel No. 4 (66-72 MHz). Authorized power: 79.4-kw visual, 7.94-kw aural. Antenna: 912-ft above av. terrain, 785-ft. above ground, 3082-ft. above sea level.

Latitude 48° 08' 30"
Longitude 103° 53' 34"

Transmitter: 12-mi. W of Williston.

Digital Facilities: Channel No. 51 (692-698 MHz). Power: 53.9-kw max. visual, aural. Antenna: 813-ft above av. terrain, 715-ft. above ground, 3012-ft. above sea level.

Latitude 48° 08' 30"
Longitude 103° 53' 34"

FCC Digital File Number:

BMPEDT-20031124ADU. Granted: August 02, 2004.

Note: Latitude and longitude coordinates shown are based on the North American Datum of 1927 (NAD 27) as currently required by the Mass Media Bureau of the FCC.

Ownership: Prairie Public Broadcasting Inc.

Began Operation: April 8, 1983.

Represented (legal): Dow, Lohnes & Albertson PLLC.

Personnel:

John E. Harris, President & Chief Executive Officer.

Cheryl Heller, Television Operations Manager.

Jack Anderson, Engineering Director.

Don Berg, Vice President & Chief Operating Officer.

Bob Dambach, Programming & Productions Manager.

Marie Lucero, Promotions Manager.

Nancy L. Wood, Director of Development.

Burley Barnett, Corporate Support Manager.

Stephanie Chimeziri, Customer Service Coordinator.

Bev Pearson, Education Services.

KWSE-DT Williston Ch. 51

Grantee: Prairie Public Broadcasting, Box 3240, Fargo, ND 58108.

Studio: 207 N. 5th St., Fargo, ND 58102.

Mailing Address: Box 3240, Fargo, ND 58108-3240.

Phone: 701-241-6900. **Fax:** 701-239-7650.

Email: info@prairiepublic.org **Web Site:** http://www.prairiepublic.org

Technical Facilities: Channel No. 51 (692-698 MHz). Authorized power: 53.9-kw max. visual, aural. Antenna: 813-ft above av. terrain, 715-ft. above ground, 3012-ft. above sea level.

Latitude 48° 08' 30"
Longitude 103° 53' 34"

Note: Latitude and longitude coordinates shown are based on the North American Datum of 1927 (NAD 27) as currently required by the Mass Media Bureau of the FCC.

Ownership: Prairie Public Broadcasting Inc.

Began Operation: June 1, 2004.

Represented (legal): Dow, Lohnes & Albertson PLLC.

Personnel:

John E. Harris, President & Chief Executive Officer.

Cheryl Heller, Television Operations Manager.

Jack Anderson, Engineering Director.

Don Berg, Vice President & Chief Operating Officer.

Bob Dambach, Program & Production Director.

Marie Lucero, Promotions Manager.

Nancy L. Wood, Director of Development.

Burley Barnett, Corporate Support Manager.

Stephanie Chimeziri, Customer Service Coordinator.

Bev Pearson, Education Services.

Ohio

WEOA Akron Ch. 49

Licensee: Northeastern Educational TV of Ohio Inc., 1750 Campus Center Dr., Box 5191, Kent, OH 44240-5191.

Studio: 1750 Campus Center Dr., Kent, OH 44240.

Mailing Address: Box 5191, Kent, OH 44240-5191.

Phones: 330-677-4549; 800-554-4549. **Fax:** 330-678-0688.

Email: oneil@wneo.pbs.org **Web Site:** http://www.pbs4549.org

Technical Facilities: Channel No. 49 (680-686 MHz). Authorized power: 692-kw max. visual, 68.56-kw aural. Antenna: 952-ft above av. terrain, 893-ft. above ground, 2013-ft. above sea level.

Latitude 41° 04' 58"
Longitude 81° 38' 00"

Transmitter: 2101 S. Cleveland-Massillon Rd., Copley.

Digital Facilities: Channel No. 50 (686-692 MHz). Power: 180-kw max. visual. Antenna: 1001-ft above av. terrain, 906-ft. above ground, 2024-ft. above sea level.

Latitude 41° 04' 58"
Longitude 81° 38' 02"

FCC Digital File Number:

BPEDT-20000426ABO. Granted: June 02, 2003.

Note: Latitude and longitude coordinates shown are based on the North American Datum of 1927 (NAD 27) as currently required by the Mass Media Bureau of the FCC.

Multichannel TV Sound: Stereo and separate audio program.

Satellite Earth Station: Comark; Andrew, 10-meter C-band; Standard Components receivers.

Ownership: Northeastern Educational Television of Ohio.

Began Operation: September 21, 1975.

Represented (legal): Dow, Lohnes & Albertson PLLC.

Represented (engineering): Kessler & Gehman Associates Inc.

Personnel:

Trina Cutter, President & General Manager.

Don Freeman, Director of Operations & Programming.

William O'Neil, Assistant to the General Manager.

Jim Baltes, Chief Engineer.

Lisa Martinez, Vice President, Marketing & Development.

Pat Houck, Traffic Manager.

Ria Mastromatteo, Director of Educational Services.

Bree M. Silski, Ready to Learn Coordinator.

WEOA-DT Akron Ch. 50

Licensee: Northeastern Educational TV of Ohio Inc., 1750 Campus Center Dr., Box 5191, Kent, OH 44240.

Studio: 1750 Campus Center Dr., Kent, OH 44240.

Mailing Address: Box 5191, Kent, OH 44240-5191.

Phones: 330-677-4549; 800-554-4549. **Fax:** 330-678-0688.

Email: oneil@wneo.pbs.org **Web Site:** http://www.pbs4549.org

Technical Facilities: Channel No. 50 (686-692 MHz). Authorized power: 180-kw max. visual. Antenna: 1001-ft above av. terrain, 906-ft. above ground, 2024-ft. above sea level.

Latitude 41° 04' 58"
Longitude 81° 38' 02"

Note: Latitude and longitude coordinates shown are based on the North American Datum of 1927 (NAD 27) as currently required by the Mass Media Bureau of the FCC.

Ownership: Northeastern Educational Television of Ohio.

Began Operation: Station operating; no on-air date.

Personnel:

Trina Cutter, President & General Manager.

Don Freeman, Director of Programming & Operations.

William O'Neil, Assistant to the General Manager.

Jim Baltes, Chief Engineer.

Lisa Martinez, Vice President of Marketing & Development.

Pat Houck, Traffic Manager.

Ria Mastromatteo, Director of Educational Services.

Bree M. Silski, Ready to Learn Coordinator.

WNEO Alliance Ch. 45

Licensee: Northeastern Educational TV of Ohio Inc., 1750 Campus Center Dr., Box 5191, Kent, OH 44240-5191.

Studio: 1750 Campus Center Dr., Kent, OH 44240.

Mailing Address: Box 5191, Kent, OH 44240-5191.

Phones: 330-677-4549; 800-554-4549. **Fax:** 330-678-0688.

Email: oneil@wneo.pbs.org **Web Site:** http://www.pbs4549.org

Technical Facilities: Channel No. 45 (656-662 MHz). Authorized power: 1820-kw max. & 1260-kw horizontal visual, 362-kw & 126-kw horizontal aural. Antenna: 830-ft above av. terrain, 770-ft. above ground, 2045-ft. above sea level.

Latitude 40° 54' 23"
Longitude 80° 54' 40"

Transmitter: 13870 Salem Alliance Rd., Salem, OH.

Digital Facilities: Channel No. 46 (662-668 MHz). Power: 400-kw max. visual. Antenna: 732-ft above av. terrain, 640-ft. above ground, 1913-ft. above sea level.

Latitude 40° 54' 23"
Longitude 80° 54' 39"

FCC Digital File Number:

BPEDT-20000426ABK. Granted: April 23, 2002.

Note: Latitude and longitude coordinates shown are based on the North American Datum of 1927 (NAD 27) as currently required by the Mass Media Bureau of the FCC.

Multichannel TV Sound: Stereo and separate audio program.

Satellite Earth Station: Harris; Andrew, 10-meter C-band; Standard Components receivers.

Ownership: Northeastern Educational Television of Ohio.

Began Operation: May 30, 1973.

Represented (legal): Dow, Lohnes & Albertson PLLC.

Represented (engineering): Kessler & Gehman Associates Inc.

Personnel:

Trina Cutter, President & General Manager.

Don Freeman, Director of Operations & Programs.

William O'Neil, Assistant to the General Manager.

Jim Baltus, Chief Engineer.

Lisa Martinez, Vice President, Marketing & Development.

Pat Houck, Traffic Manager.

Bree M. Silski, Ready to Learn Coordinator.

Ria Mastromatteo, Director of Educational Services.

WNEO-DT Alliance Ch. 46

Licensee: Northeastern Educational Television of Ohio, 1750 Campus Center Dr., Box 5191, Kent, OH 44240.

Studio: 1750 Campus Center Dr., Kent, OH 44240.

Mailing Address: Box 5191, Kent, OH 44240-5191.

Phones: 330-677-4549; 800-554-4549. **Fax:** 330-678-0688.

Email: oneil@wneo.pbs.org **Web Site:** http://www.pbs4549.org

Technical Facilities: Channel No. 46 (662-668 MHz). Authorized power: 400-kw max. visual. Antenna: 732-ft above av. terrain, 640-ft. above ground, 1913-ft. above sea level.

Latitude 40° 54' 23"
Longitude 80° 54' 39"

Note: Latitude and longitude coordinates shown are based on the North American Datum of 1927 (NAD 27) as currently required by the Mass Media Bureau of the FCC.

Ownership: Northeastern Educational Television of Ohio.

Began Operation: May 1, 2003.

Personnel:

Trina Cutter, President & General Manager.

Don Freeman, Program & Operations Director.

William O'Neil, Assistant to the General Manager.

Jim Baltus, Chief Engineer.

Lisa Martinez, Vice President, Marketing & Development.

Pat Houck, Traffic Manager.

Bree M Silski, Ready to Learn Coordinator.

Ria Mastromatteo, Director of Educational Services.

WOUB-DT Athens Ch. 27

Licensee: Ohio U., 9 S. College St., Athens, OH 45701.

Studio: 9 S. College St., Athens, OH 45701.

Mailing Address: 9 S. College St., Athens, OH 45701.

Phone: 740-593-1771. **Fax:** 740-593-0240.

Email: woub@woub.org **Web Site:** http://www.woub.org

Technical Facilities: Channel No. 27 (548-554 MHz). Authorized power: 250-kw max. visual. Antenna: 795-ft above av. terrain, 837-ft. above ground, 1621-ft. above sea level.

Latitude 39° 18' 52"
Longitude 82° 08' 59"

Note: Latitude and longitude coordinates shown are based on the North American Datum of 1927 (NAD 27) as currently required by the Mass Media Bureau of the FCC.

Ownership: Ohio U.

Began Operation: Station operating; no on-air date

Personnel:

Carolyn Lewis, General Manager.

Steve Skidmore, Technical & IT Operations Director.

David Wiseman, Associate Director for Technology & Operations.

Tim Sharp, News Director.

Dave Riley, Director of Engineering.

Joan Pittman, Program, Promotion & Traffic Manager.

Doug Partusch, Associate Director, Development & Communications.

Keith Newman, Production Director.

WOUB-TV Athens Ch. 20

Licensee: Ohio U., Athens, OH 45701.

Studio: 9 S. College St., Ohio U. Campus, Athens, OH 45701.

Mailing Address: 9 S. College St., Ohio University, Athens, OH 45701.

Phone: 740-593-1771. **Fax:** 740-593-0240.

Email: woub@woub.org **Web Site:** http://www.woub.org

Technical Facilities: Channel No. 20 (506-512 MHz). Authorized power: 1000-kw max. visual, aural. Antenna: 794-ft above av. terrain, 837-ft. above ground, 1621-ft. above sea level.

Latitude 39° 18' 52"
Longitude 82° 08' 59"

Digital Facilities: Channel No. 27 (548-554 MHz). Power: 250-kw max. visual. Antenna: 795-ft above av. terrain, 837-ft. above ground, 1621-ft. above sea level.

Latitude 39° 18' 52"
Longitude 82° 08' 59"

FCC Digital File Number:

BPEDT-20000407ABU. Granted: March 04, 2002.

Note: Latitude and longitude coordinates shown are based on the North American Datum of 1927 (NAD 27) as currently required by the Mass Media Bureau of the FCC.

Satellite Earth Station: Collins, 10-meter; Scientific-Atlanta, General Instrument, Collins receivers.

AM Affiliate: WOUZ-FM, 3-kw, 90.1 MHz (No. 211), 95-ft., WOUH-FM, 0.75-kw, 91.9 MHz (No. 220), 288-ft., WOUB, 0.5-kw, 1340 kHz.

Radio Station(s): WOUB-FM, 50-kw, 91.3 MHz (No. 217), 500-ft.

News Services: CNN Newsource, AP.

Ownership: Ohio U.

Began Operation: December 27, 1962.

Represented (legal): Dow, Lohnes & Albertson PLLC.

Represented (engineering): Ronald J. Grandmaison PE.

Personnel:

Carolyn B. Lewis, General Manager.

Steve Skidmore, Technical & IT Operations Director.

David Wiseman, Associate Director for Technology & Operations.

Tim Sharp, News Director.

Dave Riley, Director of Engineering.

Joan Pittman, Program, Promotion & Traffic Manager.

Doug Partusch, Associate Director, Development & Communications.

Keith Newman, Production Director.

WBGU-DT Bowling Green Ch. 56

Grantee: Bowling Green State U., 245 Troup St., Bowling Green, OH 43403.

Studio: 245 Troup St., Bowling Green, OH 43403.

Mailing Address: 245 Troup St., Bowling Green, OH 43403.

Phone: 419-372-2700. **Fax:** 419-372-7048.

Email: info@wbgu.bgsu.edu; pfitzgerald@wbgu.bgsu.edu **Web Site:** http://www.wbgu.org

Technical Facilities: Channel No. 56 (722-728 MHz). Authorized power: 190-kw max. visual, aural. Antenna: 1050-ft above av. terrain, 1060-ft. above ground, 1788-ft. above sea level.

Latitude 41° 08' 13"
Longitude 83° 54' 24"

Note: Latitude and longitude coordinates shown are based on the North American Datum of 1927 (NAD 27) as currently required by the Mass Media Bureau of the FCC.

Ownership: Bowling Green State U.

Began Operation: Station operating under Special Temporary Authority at 9.2-kw max. visual; no on-air date

Personnel:

Patrick Fitzgerald, General Manager.

Ron Gargasz, Station Manager & Program Director.

Al Bowe, Chief Engineer.

Tina Simon, Business Manager.

Tom Cummings, Technical Services Coordinator.

Deb Boyce, Public Relations & Promotion Director.

Neil McCabe, Development Director.

Paul Lopez, Production Manager.

Jennifer Karches, Traffic Manager.

Marlene Harris-Taylor, Public Affairs Director.

Tony Short, Learning Services Director.

Lisa Wayne, Public Relations & Volunteer Coordinator.

Pat Koehler, Special Events Coordinator.

Kelly Partin, Ready to Learn Coordinator.

WBGU-TV Bowling Green Ch. 27

Licensee: Bowling Green State U., 245 Troup St., Bowling Green, OH 43403.

Studio: 245 Troup St., Bowling Green, OH 43403.

Mailing Address: 245 Troup St., Bowling Green, OH 43403.

Phone: 419-372-2700. **Fax:** 419-372-7048.

Email: info@wbgu.bgsu.edu; pfitzgerald@wbgu.bgsu.edu **Web Site:** http://www.wbgu.org

Technical Facilities: Channel No. 27 (548-554 MHz). Authorized power: 1000-kw max. visual, 100-kw aural. Antenna: 1050-ft above av. terrain, 1094-ft. above ground, 1821-ft. above sea level.

Latitude 41° 08' 13"
Longitude 83° 54' 23"

Holds CP for change to 1050-ft above av. terrain, 1060-ft. above ground, 1788-ft. above sea level lat. 41° 8' 12", long. 83° 54' 24"; BPET-20030613AFZ.

Transmitter: Belmore Rd., 4.7-mi. S of Deshler.

Digital Facilities: Channel No. 56 (722-728 MHz). Power: 190-kw max. visual, aural. Antenna: 1050-ft above av. terrain, 1060-ft. above ground, 1788-ft. above sea level.

Latitude 41° 08' 13"
Longitude 83° 54' 24"

FCC Digital File Number:

BMPEDT-20030610AAI. Granted: January 05, 2004.

Note: Latitude and longitude coordinates shown are based on the North American Datum of 1927 (NAD 27) as currently required by the Mass Media Bureau of the FCC.

Multichannel TV Sound: Stereo and separate audio program.

Satellite Earth Stations: Comark; Miralite, 3.6-meter Ku-band; Vertex, 6.1-meter KC-band; Standard Communications, Microdyne receivers.

Ownership: Bowling Green State U.

Began Operation: February 10, 1964.

Represented (legal): Cohn & Marks.

Personnel:

Patrick Fitzgerald, General Manager.

Ronald Gargasz, Station & Program Manager.

Al Bove, Chief Engineer.

Tom Cummings, Technical Services Coordinator.

Tina Simon, Business Manager.

Deb Boyce, Public Relations & Promotion Director.

Neil McCabe, Development Director.

Paul Lopez, Production Manager.

Jennifer Karches, Traffic Manager.

Marlene Harris-Taylor, Public Affairs Director.

Tony Short, Learning Services Director.

Lisa Wayne, Public Relations & Volunteer Coordinator.

WOUC-DT

Cambridge

Ch. 35

Licensee: Ohio U., 9 S. College St., Athens, OH 45701.

Studio: 9 S. College St., Athens, OH 45701.

Mailing Address: 9 S. College St., Athens, OH 45701.

Phone: 740-593-1771. **Fax:** 740-543-0240.

Email: woub@woub.org **Web Site:** http://www.woub.org

Technical Facilities: Channel No. 35 (596-602 MHz). Authorized power: 350-kw max. visual. Antenna: 1280-ft above av. terrain, 1191-ft. above ground, 2310-ft. above sea level.

Latitude 40° 05' 32"
Longitude 81° 17' 19"

Holds CP for change to 310-kw max. visual, 1263-ft above av. terrain, 1175-ft. above ground, 2294-ft. above sea level; BPEDT-20041102ACA.

Note: Latitude and longitude coordinates shown are based on the North American Datum of 1927 (NAD 27) as currently required by the Mass Media Bureau of the FCC.

Ownership: Ohio U.

Began Operation: July 22, 2004.

Personnel:

Carolyn Lewis, General Manager & Director.

Steve Skidmore, Technical & IT Operations Director.

David Wiseman, Associate Director for Technology & Operations.

Tim Sharp, News Director.

Dave Riley, Director of Engineering.

Joan Pittman, Program, Promotion & Traffic Manager.

Doug Partusch, Associate Director, Development & Communications.

Keith Newman, Production Director.

WOUC-TV

Cambridge

Ch. 44

Licensee: Ohio University, 9 S. College St., Athens, OH 45701.

Studio: 9 S. College St., Athens, OH 45701.

Mailing Address: 9 S. College St., Athens, OH 45701.

Phone: 614-593-1771. **Fax:** 740-593-0240.

Email: woub@woub.org **Web Site:** http://www.woub.org

Technical Facilities: Channel No. 44 (650-656 MHz). Authorized power: 759-kw max. visual, aural. Antenna: 1263-ft above av. terrain, 1175-ft. above ground, 2294-ft. above sea level.

Latitude 40° 05' 32"
Longitude 81° 17' 19"

Transmitter: 23797 Penrose Rd.

Digital Facilities: Channel No. 35 (596-602 MHz). Power: 350-kw max. visual. Antenna: 1280-ft above av. terrain, 1191-ft. above ground, 2310-ft. above sea level.

Latitude 40° 05' 32"
Longitude 81° 17' 19"

FCC Digital File Number:

BPEDT-20000407ACF. Granted: November 05, 2004.

Note: Latitude and longitude coordinates shown are based on the North American Datum of 1927 (NAD 27) as currently required by the Mass Media Bureau of the FCC.

News Services: CNN Newsource, AP.

Ownership: Ohio U.

Began Operation: July 26, 1973.

Represented (legal): Dow, Lohnes & Albertson PLLC.

Represented (engineering): Ronald J. Grandmaison PE.

Personnel:

Carolyn Lewis, General Manager.

Steve Skidmore, Technical & IT Operations Director.

David Wiseman, Associate Director for Technology & Operations.

Tim Sharp, News Director.

Dave Riley, Director of Engineering.

Joan Pittman, Program, Promotion & Traffic Manager.

Doug Partusch, Associate Director, Development & Communications.

Keith Newman, Production Director.

WCET

Cincinnati

Ch. 48

Licensee: Greater Cincinnati TV Educational Foundation, 1223 Central Pkwy., Cincinnati, OH 45214-2890.

Studio: 1223 Central Pkwy., Cincinnati, OH 45214-2890.

Mailing Address: 1223 Central Pkwy., Cincinnati, OH 45214-2890.

Phone: 513-381-4033. **Fax:** 513-381-7520.

Email: comments@cetconnect.org **Web Site:** http://www.wcet.org

Technical Facilities: Channel No. 48 (674-680 MHz). Authorized power: 2240-kw max. & 1990.9-kw horizontal visual, 224-kw & 199-kw horizontal aural. Antenna: 1073-ft above av. terrain, 953-ft. above ground, 1788-ft. above sea level.

Latitude 39° 07' 28"
Longitude 84° 31' 18"

Transmitter: 250 Production Plaza.

Digital Facilities: Channel No. 34 (590-596 MHz). Power: 50-kw max. visual. Antenna: 1070-ft above av. terrain, 925-ft. above ground.

Latitude 39° 07' 27"
Longitude 84° 31' 18"

FCC Digital File Number:

BPEDT-20000420ABE. Granted: June 01, 2001.

Note: Latitude and longitude coordinates shown are based on the North American Datum of 1927 (NAD 27) as currently required by the Mass Media Bureau of the FCC.

Multichannel TV Sound: Stereo and separate audio program.

Satellite Earth Stations: Comark; Comtech, 1.3-meter Ku-band; Comtech, 1.6-meter Ku-band; Vertex, 6.1-meter Ku-band; Andrew, 10-meter C-band; Standard Communications, Sony, Jerrold receivers.

Ownership: Greater Cincinnati TV Educational Foundation.

Began Operation: July 26, 1954.

Represented (legal): Cohn & Marks.

Represented (engineering): John F. X. Browne & Associates PC.

Personnel:

Susan Howarth, President & Chief Executive Officer.

Jack T. Dominick, General Manager.

Tina Hebel, Traffic & Operations Director.

Neil Schmidt, Chief Engineer.

Adam Fischer, Senior Vice President, Finance & Administration.

Grace K. Hill, Program Director.

Colleen Harris, Marketing Manager.

Taylor Feltner, Production Manager.

WCET-DT

Cincinnati

Ch. 34

Grantee: Greater Cincinnati TV Educational Foundation, 1223 Central Pkwy., Cincinnati, OH 45214.

Studio: 1223 Central Pkwy., Cincinnati, OH 45214.

Mailing Address: 1223 Central Pkwy., Cincinnati, OH 45214-2890.

Phone: 513-381-4033. **Fax:** 513-381-7520.

Email: comments@cetconnect.org **Web Site:** http://www.wcet.org

Technical Facilities: Channel No. 34 (590-596 MHz). Authorized power: 50-kw max. visual. Antenna: 1070-ft above av. terrain, 925-ft. above ground.

Latitude 39° 07' 27"
Longitude 84° 31' 18"

Note: Latitude and longitude coordinates shown are based on the North American Datum of 1927 (NAD 27) as currently required by the Mass Media Bureau of the FCC.

Ownership: Greater Cincinnati TV Educational Foundation.

Began Operation: November 19, 2002. Station operating under Special Temporary Authority at 7-kw max. visual.

Personnel:

Susan Howarth, President & Chief Executive Officer.

Jack T. Dominick, General Manager.

Tina Hebel, Operations Director & Traffic Manager.

Neil Schmidt, Chief Engineer.

Adam Fischer, Senior Vice President, Finance & Administration.

Grace K. Hill, Program Director.

Colleen Harris, Marketing Manager.

Taylor Feltner, Production Manager.

WVIZ

Cleveland

Ch. 25

Licensee: Ideastream, 4300 Brookpark Rd., Cleveland, OH 44134.

Studio: 4300 Brookpark Rd., Cleveland, OH 44134.

Mailing Address: 4300 Brookpark Rd., Cleveland, OH 44134.

Phone: 216-398-2800. **Fax:** 216-749-2560.

Email: publicinfo@wviz.org **Web Site:** http://www.wviz.org

Technical Facilities: Channel No. 25 (536-542 MHz). Authorized power: 2140-kw max. visual. Antenna: 975-ft above av. terrain, 818-ft. above ground, 1877-ft. above sea level.

Latitude 41° 20' 28"
Longitude 81° 44' 24"

Holds CP for change to 994-ft above av. terrain, 781-ft. above ground, 1916-ft. above sea level lat. 41° 20' 28", long. 81° 44' 25"; BPET-20011228AAY.

Transmitter: 9466 Ridge Rd., North Royalton.

Digital Facilities: Channel No. 26 (542-548 MHz). Power: 100-kw max. visual. Antenna: 1027-ft above av. terrain, 814-ft. above ground, 1949-ft. above sea level.

Latitude 41° 20' 28"
Longitude 81° 44' 25"

FCC Digital File Number:

BPEDT-20000501AID. Granted: June 14, 2002.

Note: Latitude and longitude coordinates shown are based on the North American Datum of 1927 (NAD 27) as currently required by the Mass Media Bureau of the FCC.

Multichannel TV Sound: Stereo and separate audio program.

Satellite Earth Station: Philips; Andrew, 10-meter; Standard Communications receivers.

Ownership: Media Inc.

Began Operation: February 7, 1965.

Personnel:

Jerry Wareham, President & Chief Executive Officer.

Kit Jensen, Chief Operating Officer.

Mark Smukler, Station Manager & Senior Director of Content.

Kimberlee Bimuller, Traffic & Operations Manager.

Dave Pignanelli, News Director.

Thomas P. Furnas, Senior Director of Technology.

Dick Barnick, Senior Engineer.

John Allenback, Operations Engineer.

Gary G. Bluhm, Engineering Director.

Robert Calsin, Chief Financial Officer.

Mark Rosenberger, Local Programming Director.

Maureen Paschke, Senior Director, Marketing.

Michelle Krenjy, Promotion Manager.

Kent A. Geist, Senior Director, Marketing & Development.

Mike Vendeland, Production Manager.

Tim Lowe, Traffic Coordinator.

Jean O'Malley, Educational Services Programming Coordinator.

WVIZ-DT
Cleveland
Ch. 26

Licensee: Ideastream, 4300 Brookpark Rd., Cleveland, OH 44134.

Studio: 4300 Brookpark Rd., Cleveland, OH 44134.

Mailing Address: 4300 Brookpark Rd., Cleveland, OH 44134.

Phone: 216-398-2800. **Fax:** 216-749-2560.

Email: publicinfo@wviz.org **Web Site:** http://www.wviz.org

Technical Facilities: Channel No. 26 (542-548 MHz). Authorized power: 100-kw max. visual. Antenna: 1027-ft above av. terrain, 814-ft. above ground, 1949-ft. above sea level.

Latitude 41° 20' 28"
Longitude 81° 44' 25"

Note: Latitude and longitude coordinates shown are based on the North American Datum of 1927 (NAD 27) as currently required by the Mass Media Bureau of the FCC.

Ownership: Media Inc.

Began Operation: Station operating; no on-air date.

Personnel:

Jerry Wareham, President & Chief Executive Officer.

Kit Jensen, Chief Operating Officer.

Mark Smukler, Senior Director & Station Manager.

Kimberlee Bimuller, Traffic & Operations Manager.

Dave Pignanelli, News Director.

Gary Bluhm, Engineering Director.

Thomas P. Furnas, Senior Director of Technology.

Dave Barnick, Senior Engineer.

John Allenback, Operations Engineer.

Robert Calsin, Chief Financial Officer.

David Kanzeg, Program Director.

Maureen Paschke, Senior Director, Marketing.

Michele Whiteman, Publications & Promotion Coordinator.

Kent Geist, Senior Director, Marketing & Development.

Mike Vendeland, Production Manager.

Tim Lowe, Traffic Coordinator.

WOSU-DT
Columbus
Ch. 38

Licensee: Ohio State U., 2400 Olentangy River Rd., Columbus, OH 43210.

Studio: 2400 Olentangy River Rd., Columbus, OH 43210.

Mailing Address: 2400 Olentangy River Rd., Columbus, OH 43210.

Phone: 614-292-9678. **Fax:** 614-688-3343.

Email: wosu@wosu.org; rieland@wosu.org **Web Site:** http://www.wosu.org

Technical Facilities: Channel No. 38 (614-620 MHz). Authorized power: 250-kw max. visual. Antenna: 955-ft above av. terrain, 971-ft. above ground, 1893-ft. above sea level.

Latitude 40° 09' 33"
Longitude 82° 55' 23"

Note: Latitude and longitude coordinates shown are based on the North American Datum of 1927 (NAD 27) as currently required by the Mass Media Bureau of the FCC.

Ownership: Ohio State U.

Began Operation: Station operating; no on-air date

Personnel:

Thomas Rieland, General Manager.

Edwin Clay, TV Station Manager.

Tom Lahr, Chief Engineer.

John Prosek, Broadcast Manager.

Mary Alice Akins, Business Manager.

Rita Market, Program Coordinator.

Don Scott, Marketing Director.

Cheryl Krebs Petrilla, Public Relations Manager.

Marcelita Haskins, Instructional Services Coordinator.

Sheri Walker, Assistant to the General Manager.

WOSU-TV
Columbus
Ch. 34

Licensee: Ohio State U., 2400 Olentangy River Rd., Columbus, OH 43210.

Studio: 2400 Olentangy River Rd., Columbus, OH 43210.

Mailing Address: 2400 Olentangy River Rd., Columbus, OH 43210.

Phone: 614-292-9678. **Fax:** 614-688-3343.

Email: wosu@wosu.edu; gm@wosu.org **Web Site:** http://www.wosu.org

Technical Facilities: Channel No. 34 (590-596 MHz). Authorized power: 1170-kw max. & 933-kw horizontal visual, 93.3-kw aural. Antenna: 1080-ft above av. terrain, 1127-ft. above ground, 2048-ft. above sea level.

Latitude 40° 09' 33.5"
Longitude 82° 55' 21.5"

Transmitter: Ohio Rte. 3, approx. 2-mi. N of Westerville.

Digital Facilities: Channel No. 38 (614-620 MHz). Power: 250-kw max. visual. Antenna: 955-ft above av. terrain, 971-ft. above ground, 1893-ft. above sea level.

Latitude 40° 09' 33"
Longitude 82° 55' 23"

FCC Digital File Number: BMPEDT-20020905AAE. Granted: May 23, 2003.

Note: Latitude and longitude coordinates shown are based on the North American Datum of 1927 (NAD 27) as currently required by the Mass Media Bureau of the FCC.

Multichannel TV Sound: Stereo only.

Satellite Earth Station: Comark; Collins, 10-meter; Collins receivers.

AM Affiliate: WOSU, 5-kw, 820 kHz.

Radio Stations(s): WOSU-FM, 50-kw, 89.7 MHz (No. 209), 466-ft.

News Services: UPI, AP.

Ownership: Ohio State U.

Began Operation: February 20, 1956.

Represented (legal): Dow, Lohnes & Albertson PLLC.

Personnel:

Thomas Rieland, General Manager.

Edwin Clay, TV Station Manager.

Tom Lahr, Chief Engineer.

John Prosek, Broadcast Manager.

Mary Alice Akins, Business Manager.

Rita Market, Program Coordinator.

Don Scott, Marketing Director.

Cheryl Krebs Petrilla, Public Relations Manager.

Sheri Walker, Assistant to the General Manager.

WPTD
Dayton
Ch. 16

Licensee: Greater Dayton Public Television Inc., 110 S. Jefferson St., Dayton, OH 45402-2415.

Studio: 110 S. Jefferson St., Dayton, OH 45402-2415.

Mailing Address: 110 S. Jefferson St., Dayton, OH 45402-2415.

Phones: 937-220-1600; 937-220-1611. **Fax:** 937-220-1642.

Email: david.fogarty@wptd.pbs.org **Web Site:** http://www.thinktv.org

Technical Facilities: Channel No. 16 (482-488 MHz). Authorized power: 1510-kw max. visual, 151-kw aural. Antenna: 1150-ft above av. terrain, 1170-ft. above ground, 2049-ft. above sea level.

Latitude 39° 43' 16"
Longitude 84° 15' 00"

Transmitter: 3901 Guthrie Rd., Dayton.

Digital Facilities: Channel No. 58 (734-740 MHz). Power: 290-kw max. visual. Antenna: 1050-ft above av. terrain, 1043-ft. above ground.

Latitude 39° 43' 16"
Longitude 84° 15' 00"

FCC Digital File Number: BPEDT-20000322AAC. Granted: February 15, 2001.

Note: Latitude and longitude coordinates shown are based on the North American Datum of 1927 (NAD 27) as currently required by the Mass Media Bureau of the FCC.

Multichannel TV Sound: Stereo and separate audio program.

Satellite Earth Stations: Townsend; Vertex, 6.1-meter Ku-band; Vertex, 6.1-meter KC-band; Collins, 10-meter C-band; Standard Communications receivers.

News Service: PBS.

Ownership: Greater Dayton Public Television Inc.

Began Operation: March 20, 1967.

Represented (legal): Dow, Lohnes & Albertson PLLC.

Represented (engineering): John F. X. Browne & Associates PC.

Personnel:

David M. Fogarty, President & General Manager.

H. Fred Stone, Engineering & Technical Services Director.

Gloria Skurski, Content Development & Broadcast Services Director.

Suzanne O'Brien, Finance & Administration Director.

Jim Wiener, Program Manager.

Kitty Lensman, Business Development & Marketing Director.

Sue Brinson, Promotion & Communications Coordinator.

Kay High, Development Director.

Shawn Brady, Production Manager.

Charles Cole, Broadcast Operations & Traffic Manager.

Casimera Sullivan, Corporate Development Manager & Human Resources.

Casimera Sullivan, Corporate Development Manager & Human Resources.

WPTD Oxford Ch. 14

Licensee: Greater Dayton Public Television Inc., 110 S. Jefferson St., Dayton, OH 45402-2415.

Studio: 110 S. Jefferson St., Dayton, OH 45402-2415.

Mailing Address: 110 S. Jefferson St., Dayton, OH 45402-2415.

Phones: 937-220-1600; 937-220-1611. **Fax:** 937-220-1642.

Email: david.fogarty@wptd.pbs.org **Web Site:** http://www.thinktv.org

Technical Facilities: Channel No. 14 (470-476 MHz). Authorized power: 204-kw max. visual, 20.4-kw aural. Antenna: 300-ft above av. terrain, 352-ft. above ground, 1243-ft. above sea level.

Latitude 39° 30' 26"
Longitude 84° 44' 09"

Transmitter: 810 Oak St., Oxford.

Digital Facilities: Channel No. 28 (554-560 MHz). Power: 400-kw max. visual. Antenna: 906-ft above av. terrain, 886-ft. above ground, 1614-ft. above sea level.

Latitude 39° 07' 19"
Longitude 84° 32' 52"

FCC Digital File Number: BMPEDT-20020430ABK. Granted: January 24, 2003.

Note: Latitude and longitude coordinates shown are based on the North American Datum of 1927 (NAD 27) as currently required by the Mass Media Bureau of the FCC.

Ownership: Greater Dayton Public Television Inc.

Began Operation: October 14, 1959.

Personnel:

David M. Fogarty, President & General Manager.

H. Fred Stone, Engineering & Technical Services Director.

Gloria Skurski, Content Development & Broadcast Services Director.

Suzanne O'Brien, Finance & Administration Director.

Jim Wiener, Program Manager.

Kitty Lensman, Marketing & Business Development Director.

Sue Brinson, Promotion & Communication Coordinator.

Kay High, Development Director.

Shawn Brady, Production Manager.

Charles Cole, Broadcast Operations & Traffic Manager.

Casimera Sullivan, Corporate Development Manager & Human Resources.

Gary Greenberg, Educational Services Manager.

WPTO-DT Oxford Ch. 28

Licensee: Greater Dayton Public Television Inc., 110 S. Jefferson St., Dayton, OH 45402.

Studio: 110 S. Jefferson St., Dayton, OH 45402.

Mailing Address: 110 S. Jefferson St., Dayton, OH 45402.

Phones: 937-220-1600; 937-220-1611. **Fax:** 937-220-1642.

Email: david.fogarty@wptd.pbs.org **Web Site:** http://www.thinktv.org

Technical Facilities: Channel No. 28 (554-560 MHz). Authorized power: 400-kw max. visual. Antenna: 906-ft above av. terrain, 886-ft. above ground, 1614-ft. above sea level.

Latitude 39° 07' 19"
Longitude 84° 32' 52"

Note: Latitude and longitude coordinates shown are based on the North American Datum of 1927 (NAD 27) as currently required by the Mass Media Bureau of the FCC.

Ownership: Greater Dayton Public Television Inc.

Began Operation: June 28, 2004.

Personnel:

David M. Fogarty, President & General Manager.

H. Fred Stone, Engineering & Technical Services Director.

Gloria Skurski, Content Development & Broadcast Services Director.

Suzanne O'Brien, Finance & Administration Director.

Jim Wiener, Program Manager.

Kitty Lensman, Marketing Director & Business Development Director.

Sue Brinson, Promotion & Communication Manager.

Kay High, Development Director.

Shawn Brady, Production Manager.

Charles Cole, Broadcast Operations & Traffic Manager.

Gary Greenberg, Educational Services Manager.

Casimera Sullivan, Corporate Development Manager & Human Resources.

WPBO Portsmouth Ch. 42

Licensee: Ohio State U., Telecommunications Center, 2400 Olentangy River Rd., Columbus, OH 43210.

Studio: 2400 Olentangy River Rd., Columbus, OH 43210.

Mailing Address: 2400 Olentangy River Rd., Columbus, OH 43210.

Phone: 614-292-9678. **Fax:** 614-688-3343.

Email: wosu@wosu.edu; gm@wosu.org **Web Site:** http://www.wosu.org

Technical Facilities: Channel No. 42 (638-644 MHz). Authorized power: 525-kw max. visual. Antenna: 1225-ft above av. terrain, 923-ft. above ground, 2019-ft. above sea level.

Latitude 38° 45' 41.5"
Longitude 83° 03' 41"

Transmitter: Nauvoo Pond Creek Rd., 4-mi. WNW of Portsmouth.

Digital Facilities: Channel No. 43 (644-650 MHz). Power: 50-kw max. visual. Antenna: 1253-ft above av. terrain, 915-ft. above ground, 2018-ft. above sea level.

Latitude 38° 45' 42"
Longitude 83° 03' 41"

FCC Digital File Number: BPEDT-20000317AAE. Granted: May 09, 2001.

Note: Latitude and longitude coordinates shown are based on the North American Datum of 1927 (NAD 27) as currently required by the Mass Media Bureau of the FCC.

Radio Station(s): WOSP, 91.5 MHz (No. 218).

Ownership: Ohio State U. Dr. William E. Kirwan.

Began Operation: October 1, 1973.

Represented (legal): Dow, Lohnes & Albertson PLLC.

Personnel:

Thomas Rieland, General Manager.

Edwin Clay, TV Station Manager.

Tom Lahr, Chief Engineer.

John Prosek, Broadcast Manager.

Mary Alice Akins, Business Manager.

Rita Market, Program Coordinator.

Don Scott, Marketing Director.

Cheryl Krebs Petrilla, Public Relations Manager.

Marcelita Haskins, Instructional Services Coordinator.

Sheri Walker, Assistant to the General Manager.

WPBO-DT Portsmouth Ch. 43

Licensee: Ohio State U., 2400 Olentangy River Rd., Columbus, OH 43210.

Studio: 2400 Olentangy River Rd., Columbus, OH 43210.

Mailing Address: 2400 Olentangy River Rd., Columbus, OH 43210.

Phones: 614-292-9678; 614-292-7625. **Fax:** 614-688-3343.

Email: wosu@wosu.edu; gm@wosu.org **Web Site:** http://www.wosu.org

Technical Facilities: Channel No. 43 (644-650 MHz). Authorized power: 50-kw max. visual. Antenna: 1253-ft above av. terrain, 915-ft. above ground, 2018-ft. above sea level.

Latitude 38° 45' 42"
Longitude 83° 03' 41"

WPTD-DT Dayton Ch. 58

Licensee: Greater Dayton Public Television Inc., 110 S. Jefferson St., Dayton, OH 45402.

Studio: 110 S. Jefferson St., Dayton, OH 45402.

Mailing Address: 110 S. Jefferson St., Dayton, OH 45402.

Phones: 937-220-1600; 937-220-1611. **Fax:** 937-220-1642.

Email: david.fogarty@wptd.pbs.org **Web Site:** http://www.thinktv.org

Technical Facilities: Channel No. 58 (734-740 MHz). Authorized power: 290-kw max. visual. Antenna: 1050-ft above av. terrain, 1043-ft. above ground.

Latitude 39° 43' 16"
Longitude 84° 15' 00"

Transmitter: 1.1-air miles W of Layland on State Rte. 41/12.

Note: Latitude and longitude coordinates shown are based on the North American Datum of 1927 (NAD 27) as currently required by the Mass Media Bureau of the FCC.

Ownership: Greater Dayton Public Television Inc.

Began Operation: May 1, 2003.

Personnel:

David M. Fogarty, President & General Manager.

H. Fred Stone, Engineering & Technical Services Director.

Gloria Skurski, Content Development & Broadcast Services Director.

Suzanne O'Brien, Finance & Administration Director.

Jim Wiener, Program Manager.

Kitty Lensman, Marketing & Business Development Director.

Sue Brinson, Promotion & Communications Manager.

Kay High, Development Director.

Shawn Brady, Production Manager.

Charles Cole, Broadcast Operations & Traffic Manager.

Note: Latitude and longitude coordinates shown are based on the North American Datum of 1927 (NAD 27) as currently required by the Mass Media Bureau of the FCC.

Ownership: Ohio State U.

Began Operation: June 4, 2004.

Personnel:

Thomas Rieland, General Manager.

Edwin Clay, TV Station Manager.

Tom Lahr, Chief Engineer.

John Prosek, Broadcast Manager.

Mary Alice Akins, Business Manager.

Don Scott, Marketing Director.

Cheryl Krebs Petrilla, Public Relations Manager.

Marcelita Haskins, Instructional Services Coordinator.

Sheri Walker, Assistant to the General Manager.

WGTE-DT Toledo Ch. 29

Licensee: Public Broadcasting Foundation of Northwest Ohio, Box 30, Toledo, OH 43697.

Studio: 1270 S. Detroit Ave., Toledo, OH 43614.

Mailing Address: Box 30, Toledo, OH 43697.

Phones: 419-380-4600; 800-243-9483. **Fax:** 419-380-4710.

Email: webmaster@wgte.pbs.org **Web Site:** <http://www.wgte.org>

Technical Facilities: Channel No. 29 (560-566 MHz). Authorized power: 49.5-kw max. visual. Antenna: 1027-ft. above ground, 1621-ft. above sea level.

Latitude	41°	39'	26"
Longitude	83°	25'	55"

Note: Latitude and longitude coordinates shown are based on the North American Datum of 1927 (NAD 27) as currently required by the Mass Media Bureau of the FCC.

Ownership: Public Broadcasting Foundation of Northwest Ohio.

Began Operation: May 1, 2003.

Personnel:

Marlon Kiser, General Manager & President.

Dan Niedzwiecki, Chief Engineer.

Ron Harrison, Finance Manager.

Darren LaShelle, Program Manager.

Becky Harris, Marketing Manager.

Jamie Pierman, Production Manager.

Barbara Helsop, Operations Coordinator & Traffic Coordinator.

Anthony Pisano, Learning Services Director.

WGTE-TV Toledo Ch. 30

Licensee: Public Broadcasting Foundation of Northwest Ohio, Box 30, Toledo, OH 43697.

Studio: 1270 S. Detroit Ave., Toledo, OH 43614.

Mailing Address: Box 30, Toledo, OH 43614.

Phones: 419-380-4600; 800-243-9483. **Fax:** 419-380-4170.

Email: webmaster@wgte.pbs.org **Web Site:** <http://www.wgte.org>

Technical Facilities: Channel No. 30 (566-572 MHz). Authorized power: 1000-kw max. & 912-kw horizontal visual, & 135-kw horizontal aural. Antenna: 1030-ft. above av. terrain, 1061-ft. above ground, 1655-ft. above sea level.

Latitude	41°	39'	26.5"
Longitude	83°	25'	55"

Transmitter: SW corner of Wynn & Corduroy Rds., Oregon, OH.

Digital Facilities: Channel No. 29 (560-566 MHz). Power: 49.5-kw max. visual. Antenna: 1027-ft. above av. terrain, 1027-ft. above ground, 1621-ft. above sea level.

Latitude	41°	39'	26"
Longitude	83°	25'	55"

FCC Digital File Number: BPEDT-20000329AAL (pending).

Note: Latitude and longitude coordinates shown are based on the North American Datum of 1927 (NAD 27) as currently required by the Mass Media Bureau of the FCC.

Multichannel TV Sound: Stereo and separate audio program.

Satellite Earth Station: Collins, 10-meter; Rockwell, Collins receivers.

Radio Station(s): WGTE-FM, 13.5-kw, 91.3 MHz (No. 217), 970-ft., WGLE-FM, 50-kw, 90.7 MHz (No. 214), 420-ft., WGBE-FM, 90.9 MHz & WGDE-FM, 91.9 MHz.

News Service: AP.

Ownership: Public Broadcasting Foundation of Northwest Ohio. Charles Schaub, Chmn.

Began Operation: October 10, 1960.

Represented (legal): Schwartz, Woods & Miller.

Personnel:

Marlon Kiser, President & General Manager.

Barbara Helsop, Operations Coordinator & Traffic Coordinator.

Daniel Niedzwiecki, Engineering Director.

Ron Harrison, Finance Manager.

Darren LaShelle, Program Manager.

Becky Harris, Marketing Manager.

Jamie Pierman, Production Manager.

Tony Pisano, Learning Services Director.

Oklahoma

KWET Cheyenne Ch. 12

Licensee: Oklahoma Educational Television Authority, Box 14190, Oklahoma City, OK 73113.

Studio: 7403 N. Kelley Ave., Oklahoma City, OK 73111.

Mailing Address: Box 14190, Oklahoma City, OK 73113.

Phones: 405-848-8501; 800-879-6382. **Fax:** 405-841-9216.

Email: info@oeta.tv **Web Site:** <http://www.oeta.onenet.net>

Technical Facilities: Channel No. 12 (204-210 MHz). Authorized power: 316-kw & 295-kw horizontal visual, 31.6-kw & 29.5-kw horizontal aural. Antenna: 980-ft. above av. terrain, 987-ft. above ground, 3079-ft. above sea level.

Latitude	35°	35'	36"
Longitude	99°	40'	03"

Holds CP for change to 283-kw visual, 993-ft. above av. terrain, 958-ft. above ground, 3050-ft. above sea level lat. 35° 35' 36", long. 99° 40' 1"; BPET-20040927AMI.

Transmitter: 1.4-mi. S of Cheyenne.

Digital Facilities: Channel No. 8 (180-186 MHz). Power: 30-kw visual. Antenna: 995-ft. above av. terrain, 958-ft. above ground.

Latitude	35°	35'	36"
Longitude	99°	40'	02"

FCC Digital File Number: BPEDT-20000501AHF. Granted: February 12, 2001.

Note: Latitude and longitude coordinates shown are based on the North American Datum of 1927 (NAD 27) as currently required by the Mass Media Bureau of the FCC.

News Service: AP.

Ownership: Oklahoma Educational Television Authority.

Began Operation: August 1, 1978.

Represented (legal): Cohn & Marks.

Represented (engineering): Cohen, Dippell & Everist PC.

Personnel:

John McCarroll, Executive Director.

Steve Staton, Deputy Director.

Earle Connors, Engineering Director.

Bill Thrash, Program Production Deputy Director.

Price Woolridge, Production Manager.

Bill Perry, Field Production Bureau Manager.

Jeanette Thornbrue, Traffic Manager.

Susie Dowdy, Public Information Director.

KWET-DT Cheyenne Ch. 8

Grantee: Oklahoma ETV Authority, Box 14190, Oklahoma City, OK 73113.

Studio: 7403 N. Kelley Ave., Oklahoma City, OK 73111.

Mailing Address: Box 14190, Oklahoma City, OK 73113.

Phones: 405-848-8501; 800-879-6382. **Fax:** 405-841-9216.

Email: info@oeta.tv **Web Site:** <http://www.oeta.onenet.net>

Technical Facilities: Channel No. 8 (180-186 MHz). Authorized power: 30-kw visual. Antenna: 995-ft. above av. terrain, 958-ft. above ground.

Latitude	35°	35'	36"
Longitude	99°	40'	02"

Note: Latitude and longitude coordinates shown are based on the North American Datum of 1927 (NAD 27) as currently required by the Mass Media Bureau of the FCC.

Ownership: Oklahoma Educational Television Authority.

Began Operation: Station operating; no on-air date

Personnel:

John McCarroll, Executive Director.

Steve Staton, Deputy Director.

Earle Connors, Engineering Director.

Bill Thrash, Program Production Deputy Director.

Price Woolridge, Production Manager.

Bill Perry, Field Production Bureau Manager.

Jeanette Thornbrue, Traffic Manager.

Susie Dowdy, Public Information Director.

KRSC-TV Claremore Ch. 35

Licensee: U. of Oklahoma Regents, 1701 W. Will Rogers Blvd., Claremore, OK 74017-3252.

Studio: Rogers State U., 1701 W. Will Rogers Blvd., Claremore, OK 74017-3252.

Mailing Address: 1701 W. Will Rogers Blvd., Rogers State University, Claremore, OK 74017-3252.

Phone: 918-343-7657. **Fax:** 918-343-7952.

Email: krsc-tv@rsu.edu **Web Site:** <http://www.rsu.edu/krsc>

Technical Facilities: Channel No. 35 (596-602 MHz). Authorized power: 2761-kw max. visual, 270-kw aural. Antenna: 840-ft. above av. terrain, 814-ft. above ground, 1513-ft. above sea level.

Latitude	36°	24'	05"
Longitude	95°	36'	33"

Holds CP for change to 2750-kw max. visual, 837-ft. above av. terrain, 809-ft. above ground, 1509-ft. above sea level lat. 36° 24' 3", long. 95° 36' 30"; BPET-20021118ABV.

Transmitter: 1650-ft. E of Oowala Rd., 5.6-mi. N of Claremore, Rogers County.

Digital Facilities: Channel No. 36 (602-608 MHz). Power: 148.6-kw max. visual. Antenna: 837-ft above av. terrain, 809-ft. above ground, 1509-ft. above sea level.

Latitude 36° 24' 03"
Longitude 95° 36' 30"

FCC Digital File Number:

BMPEDT-20021118ABU. Granted: February 04, 2003.

Note: Latitude and longitude coordinates shown are based on the North American Datum of 1927 (NAD 27) as currently required by the Mass Media Bureau of the FCC.

Satellite Earth Stations: Harris; Paracclipse, 3.2-meter KC-band; Scientific-Atlanta, 3.7-meter C-band; DX Engineering receivers.

Radio Stations(s): KRSC-FM, 3-kw, 91.3 MHz, 1000-ft.

Ownership: Rogers State U. Joe Wiley, Pres.

Began Operation: June 1, 1987.

Represented (legal): Schwartz, Woods & Miller.

Personnel:

Virgle Smith, Vice President & General Manager.

Dave McFadden, Chief Engineer.

Vivian Roberts, Program Director.

Dale McKinney, Production Manager.

Juanita Shepler, Traffic Coordinator.

KOET Eufaula Ch. 3

Licensee: Oklahoma Educational Television Authority, Box 14190, Oklahoma City, OK 73113.

Studio: 7403 N. Kelley Ave., Oklahoma City, OK 73111.

Mailing Address: Box 14190, Oklahoma City, OK 73113.

Phones: 405-848-8501; 800-879-6382. **Fax:** 405-841-9216.

Email: info@oeta.tv **Web Site:** http://www.oeta.onenet.net

Technical Facilities: Channel No. 3 (60-66 MHz). Authorized power: 100-kw visual, 10-kw aural. Antenna: 1310-ft above av. terrain, 699-ft. above ground, 2049-ft. above sea level.

Latitude 35° 11' 01"
Longitude 95° 20' 20"

Transmitter: 4.2-mi. NE of Quinton on Blu Mountain.

Digital Facilities: Channel No. 31 (572-578 MHz). Power: 1000-kw max. visual. Antenna: 1195-ft above av. terrain, 541-ft. above ground, 1891-ft. above sea level.

Latitude 35° 11' 01"
Longitude 95° 20' 19"

FCC Digital File Number:

BMPEDT-20021015ABW. Granted: November 01, 2002.

Note: Latitude and longitude coordinates shown are based on the North American Datum of 1927 (NAD 27) as currently required by the Mass Media Bureau of the FCC.

News Service: AP.

Ownership: Oklahoma Educational Television Authority.

Began Operation: December 1, 1977.

Represented (legal): Cohn & Marks.

Represented (engineering): Cohen, Dippell & Everist PC.

Personnel:

John McCarroll, Executive Director.

Steve Staton, Deputy Director.

Ted d'Andriole, Underwriter.

Earle Connors, Engineering Director.

Bill Thrash, Program Production Deputy Director.

Price Woolridge, Production Manager.

Bill Perry, Field Production Deputy Director.

Jeanette Thornbrue, Traffic Manager.

Susie Dowdy, Public Information Director.

KOET-DT Eufaula Ch. 31

Grantee: Oklahoma Educational Television Authority, Box 14190, Oklahoma City, OK 73113.

Studio: 7403 N. Kelley Ave., Oklahoma City, OK 73111.

Mailing Address: Box 14190, Oklahoma City, OK 73113.

Phones: 405-848-8501; 800-879-6382. **Fax:** 405-841-9226.

Email: info@oeta.tv **Web Site:** http://www.oeta.onenet.net

Technical Facilities: Channel No. 31 (572-578 MHz). Authorized power: 1000-kw max. visual. Antenna: 1195-ft above av. terrain, 541-ft. above ground, 1891-ft. above sea level.

Latitude 35° 11' 01"
Longitude 95° 20' 19"

Note: Latitude and longitude coordinates shown are based on the North American Datum of 1927 (NAD 27) as currently required by the Mass Media Bureau of the FCC.

Ownership: Oklahoma Educational Television Authority.

Began Operation: Station operating; no on-air date

Personnel:

John McCarroll, Executive Director.

Steve Staton, Deputy Director.

Ted d'Andriole, Underwriter.

Earle Connors, Engineering Director.

Bill Thrash, Program Production Deputy Director.

Price Woolridge, Production Manager.

Bill Perry, Field Production Bureau Manager.

Jeanette Thornbrue, Traffic Manager.

Susie Dowdy, Public Information Director.

KETA-DT Oklahoma City Ch. 32

Grantee: Oklahoma Educational Television Authority, Box 14190, Oklahoma City, OK 73113.

Studio: 7403 N. Kelley Ave., Oklahoma City, OK 73111.

Mailing Address: Box 14190, Oklahoma City, OK 73113.

Phones: 405-848-8501; 800-879-6382. **Fax:** 405-841-9216.

Email: info@oeta.tv **Web Site:** http://www.oeta.onenet.net

Technical Facilities: Channel No. 32 (578-584 MHz). Authorized power: 1000-kw max. visual. Antenna: 1526-ft above av. terrain, 1558-ft. above ground.

Latitude 35° 35' 52"
Longitude 97° 29' 22"

Note: Latitude and longitude coordinates shown are based on the North American Datum of 1927 (NAD 27) as currently required by the Mass Media Bureau of the FCC.

Ownership: Oklahoma Educational Television Authority.

Began Operation: Station operating; no on-air date

Personnel:

John McCarroll, Executive Director.

Steve Staton, Deputy Director.

Earle Connors, Engineering Director.

Bill Thrash, Program Production Deputy Director.

Price Woolridge, Production Manager.

Bill Perry, Field Production Bureau Manager.

Jeanette Thornbrue, Traffic Manager.

Susie Dowdy, Public Information.

KETA-TV Oklahoma City Ch. 13

Licensee: Oklahoma Educational Television Authority, Box 14190, Oklahoma City, OK 73113.

Studio: 7403 N. Kelley Ave., Oklahoma City, OK 73111.

Mailing Address: Box 14190, Oklahoma City, OK 73113.

Phones: 405-848-8501; 800-879-6382. **Fax:** 405-841-9216.

Email: info@oeta.tv **Web Site:** http://www.oeta.onenet.net

Technical Facilities: Channel No. 13 (210-216 MHz). Authorized power: 316-kw visual, 31.6-kw aural. Antenna: 1522-ft above av. terrain, 1539-ft. above ground, 2690-ft. above sea level.

Latitude 35° 32' 58"
Longitude 97° 29' 50"

Transmitter: 7403 N. Kelley St., Oklahoma City.

Digital Facilities: Channel No. 32 (578-584 MHz). Power: 1000-kw max. visual. Antenna: 1526-ft above av. terrain, 1558-ft. above ground.

Latitude 35° 35' 52"
Longitude 97° 29' 22"

FCC Digital File Number:

BPEDT-20000426ABH. Granted: February 01, 2001.

Note: Latitude and longitude coordinates shown are based on the North American Datum of 1927 (NAD 27) as currently required by the Mass Media Bureau of the FCC.

Multichannel TV Sound: Stereo and separate audio program.

Satellite Earth Stations: Harris; Harris, 3-meter; Vertex, 6.1-meter Ku-band; Andrew, 10-meter; Standard Communications, Sony, Scientific-Atlanta receivers.

News Service: AP.

Ownership: Oklahoma Educational Television Authority.

Began Operation: April 13, 1956.

Represented (legal): Cohn & Marks.

Represented (engineering): Cohen, Dippell & Everist PC.

Personnel:

John McCarroll, Executive Director.

Steve Staton, Deputy Director.

Earle Connors, Engineering Director.

Bill Thrash, Program Production Deputy Director.

Price Woolridge, Production Manager.

Bill Perry, Field Production Bureau Manager.

Jeanette Thornbrue, Traffic Manager.

Susie Dowdy, Public Information.

KOED-DT Tulsa Ch. 38

Grantee: Oklahoma Educational Television Authority, Box 14190, Oklahoma City, OK 73113.

Mailing Address: Box 14190, Oklahoma City, OK 73113.

Phone: 405-848-8501. **Fax:** 405-841-9216.

Email: info@oeta.pbs.org **Web Site:** http://www.oeta.onenet.net

Technical Facilities: Channel No. 38 (614-620 MHz). Authorized power: 1000-kw max. visual. Antenna: 1299-ft above av. terrain, 1221-ft. above ground, 1932-ft. above sea level.

Latitude 36° 01' 15"
Longitude 95° 40' 32"

Note: Latitude and longitude coordinates shown are based on the North American Datum of 1927 (NAD 27) as currently required by the Mass Media Bureau of the FCC.

Ownership: Oklahoma Educational Television Authority.

Began Operation: Station operating under Special Temporary Authority at 500-kw max. visual; no on-air date

Personnel:

- John McCarroll**, Executive Director.
- Steve Staton**, Deputy Director.
- Earle Connors**, Engineering Director.
- Bill Thrash**, Program Production Deputy Director.
- Price Woodridge**, Production Manager.
- Bill Perry**, Field Production Bureau Manager.
- Jeanette Thronbrue**, Traffic Director.
- Susie Dowdy**, Public Information Director.

KOED-TV

**Tulsa
Ch. 11**

Licensee: Oklahoma Educational Television Authority, Box 14190, Oklahoma City, OK 73113.

Studios: 7403 N. Kelley Ave., Oklahoma City, OK 73111; 811 N. Sheridan Rd., Tulsa, OK 74115.

Mailing Address: Box 14190, Oklahoma City, OK 73113.

Phone: 405-848-8501. **Fax:** 405-841-9216.

Email: info@oeta.pbs.org **Web Site:** http://www.oeta.onenet.net

Technical Facilities: Channel No. 11 (198-204 MHz). Authorized power: 316-kw & 291.7-kw horizontal visual, 31.6-kw & 29.2-kw horizontal aural. Antenna: 1713-ft above av. terrain, 1835-ft. above ground, 2350-ft. above sea level.

Latitude 36° 10' 15"
Longitude 95° 40' 32"

Transmitter: N of intersection of Muskogee Toll Rd. & S. 101st St., approx. 1.8-mi. E of Oneta.

Digital Facilities: Channel No. 38 (614-620 MHz). Power: 1000-kw max. visual. Antenna: 1299-ft above av. terrain, 1221-ft. above ground, 1932-ft. above sea level.

Latitude 36° 01' 15"
Longitude 95° 40' 32"

FCC Digital File Number: BNPEDT-20021015ABX. Granted: November 01, 2002.

Note: Latitude and longitude coordinates shown are based on the North American Datum of 1927 (NAD 27) as currently required by the Mass Media Bureau of the FCC.

News Services: PBS, Oklahoma News Network, AP.

Ownership: Oklahoma Educational Television Authority.

Began Operation: January 12, 1959.

Represented (legal): Cohn & Marks.

Represented (engineering): Cohen, Dippell & Everist PC.

Personnel:

- John McCarroll**, Executive Director.
- Steve Staton**, Deputy Director.
- Earle Connors**, Engineering Director.

Bill Thrash, Program Production Deputy Director.

Price Woodridge, Production Manager.

Bill Perry, Field Production Bureau Manager.

Jeanette Thronbrue, Traffic Director.

Susie Dowdy, Public Information Director.

Oregon

KOAB-TV

**Bend
Ch. 3**

Licensee: Oregon Public Broadcasting, 7140 S.W. Macadam Ave., Portland, OR 97219-3099.

Studio: 7140 S.W. Macadam Ave., Portland, OR 97219.

Mailing Address: 7140 S.W. Macadam Ave., Portland, OR 97219-3099.

Phone: 503-244-9900. **Fax:** 503-293-1919.

Email: audience_services@opb.org **Web Site:** http://www.opb.org

Technical Facilities: Channel No. 3 (60-66 MHz). Authorized power: 15.1-kw visual, 1.5-kw aural. Antenna: 746-ft above av. terrain, 299-ft. above ground, 4519-ft. above sea level.

Latitude 44° 04' 01"
Longitude 121° 19' 57"

Transmitter: Aubrey Butte, Bend.

Digital Facilities: Channel No. 11 (198-204 MHz). Power: 160-kw visual. Antenna: 741-ft above av. terrain, 262-ft. above ground, 4482-ft. above sea level.

Latitude 44° 04' 41"
Longitude 121° 19' 57"

FCC Digital File Number: BPEDT-20000417ABS. Granted: August 10, 2000.

Note: Latitude and longitude coordinates shown are based on the North American Datum of 1927 (NAD 27) as currently required by the Mass Media Bureau of the FCC.

Radio Stations(s): KOAB-FM, 91.3 MHz.

News Service: UPI.

Ownership: Oregon Public Broadcasting.

Began Operation: February 24, 1970.

Represented (sales): Schwartz, Woods & Miller.

Personnel:

- Maynard Orme**, President & Chief Executive Officer.
- Jack Galmiche**, Chief Operating Officer.
- Dan Metziga**, Vice President, Development & General Sales Manager.
- Morgan Holm**, News & Public Affairs Director.
- Mike Tondreau**, Vice President, Engineering.
- Jan Heskiss**, Chief Financial Officer.
- Tom Doggett**, Television Programming.

Laurie Kelley, Vice President, Marketing & Planning.

Nimmi Singh, National Promotion Associate.

Jeff Douglas, Local TV Production.

Dave Davis, National & International TV Production.

Marion Rice, Educational Services Director.

Debbie Rotich, Human Resources.

KOAC-DT

**Corvallis
Ch. 39**

Licensee: Oregon Public Broadcasting, 7140 S.W. Macadam Ave., Portland, OR 97219-3099.

Studio: 7140 S.W. Macadam Ave., Portland, OR 97219-3099.

Mailing Address: 7140 S.W. Macadam Ave., Portland, OR 97219-3099.

Phone: 503-244-9900. **Fax:** 503-293-1919.

Email: audience_services@opb.org **Web Site:** http://www.opb.org

Technical Facilities: Channel No. 39 (320-626 MHz). Authorized power: 1000-kw max. visual, aural. Antenna: 1119-ft above av. terrain, 194-ft. above ground, 1634-ft. above sea level.

Latitude 44° 38' 25"
Longitude 123° 16' 25"

Transmitter: Vineyard Mountain, 5-mi. N of Corvallis.

Note: Latitude and longitude coordinates shown are based on the North American Datum of 1927 (NAD 27) as currently required by the Mass Media Bureau of the FCC.

Ownership: Oregon Public Broadcasting.

Began Operation: July 1, 2000.

Represented (legal): Schwartz, Woods & Miller.

Personnel:

- Maynard Orme**, President & Chief Executive Officer.
- Jack Galmiche**, Chief Operating Officer.
- Dan Metziga**, Vice President, Development & General Sales Manager.
- Morgan Holm**, News & Public Affairs Director.
- Mike Tondreau**, Vice President, Engineering.
- Jan Heskiss**, Chief Financial Officer.
- Tom Doggett**, Television Programming.
- Laurie Kelley**, Vice President, Marketing & Planning.
- Nimmi Singh**, National Promotion Associate.
- Jeff Douglas**, Local TV Production.
- Dave Davis**, National & International TV Production.
- Marion Rice**, Educational Services Director.
- Debbie Rotich**, Human Resources.

KOAC-TV

**Corvallis
Ch. 7**

Licensee: Oregon Public Broadcasting, 7140 S.W. Macadam Ave., Portland, OR 97219-3099.

Studio: 7140 S.W. Macadam Ave., Portland, OR 97219.

Mailing Address: 7140 S.W. Macadam Ave., Portland, OR 97219-3099.

Phone: 503-244-9900. **Fax:** 503-293-1919.

Email: audience_services@opb.org **Web Site:** http://www.opb.org

Technical Facilities: Channel No. 7 (174-180 MHz). Authorized power: 263-kw visual, 26.3-kw aural. Antenna: 1230-ft above av. terrain, 273-ft. above ground, 1773-ft. above sea level.

Latitude 44° 38' 25"
Longitude 123° 16' 25"

Holds CP for change to 1171-ft above av. terrain, 246-ft. above ground, 1686-ft. above sea level; BPET-20001127AAN.

Transmitter: 5-mi. true N of center of Corvallis.

Digital Facilities: Channel No. 39 (320-626 MHz). Power: 1000-kw max. visual, aural. Antenna: 1119-ft above av. terrain, 194-ft. above ground, 1634-ft. above sea level.

Latitude 44° 38' 25"
Longitude 123° 16' 25"

FCC Digital File Number: BNPEDT-20000414ABA. Granted: December 27, 2000.

Note: Latitude and longitude coordinates shown are based on the North American Datum of 1927 (NAD 27) as currently required by the Mass Media Bureau of the FCC.

AM Affiliate: KOAC, 5-kw, 550 kHz.

News Service: UPI.

Ownership: Oregon Public Broadcasting.

Began Operation: October 7, 1957.

Represented (sales): Schwartz, Woods & Miller.

Personnel:

- Maynard E. Orme**, President & Chief Executive Officer.
- Jack Galmiche**, Chief Operating Officer.
- Dan Metziga**, Vice President, Development & General Sales Manager.
- Morgan Holm**, News & Public Affairs Director.
- Mike Tondreau**, Vice President, Engineering.
- Jan Heskiss**, Chief Financial Officer.
- Tom Doggett**, Television Programming.
- Laurie Kelley**, Vice President, Marketing & Planning.
- Nimmi Singh**, National Promotion Associate.
- Jeff Douglas**, Local TV Production.
- Dave Davis**, National & International TV Production.
- Marion Rice**, Educational Services Director.
- Debbie Rotich**, Human Resources.

KEPB-DT

Eugene

Ch. 29

Licensee: Oregon Public Broadcasting, 7140 S.W. Macadam Ave., Portland, OR 97219.

Studio: 7140 S.W. Macadam Ave., Portland, OR 97219.

Mailing Address: 7140 S.W. Macadam Ave., Portland, OR 97219.

Phone: 503-244-9900. **Fax:** 503-293-1919.

Email: audience_services@opb.org **Web Site:** http://www.opb.org

Technical Facilities: Channel No. 29 (560-566 MHz). Authorized power: 100-kw max. visual. Antenna: 1322-ft above av. terrain, 682-ft. above ground, 1978-ft. above sea level.

Latitude 44° 00' 07"
Longitude 123° 06' 53"

Transmitter: 4575 Blanton Rd.

Note: Latitude and longitude coordinates shown are based on the North American Datum of 1927 (NAD 27) as currently required by the Mass Media Bureau of the FCC.

Ownership: Oregon Public Broadcasting.

Began Operation: Station operating; no on-air date

Personnel:

Maynard E. Orme, President & Chief Executive Officer.

Jack Galmache, Chief Operating Officer.

Dan Metziga, Vice President, Development & General Sales Manager.

Morgan Holm, News & Public Affairs Director.

Mike Tondreau, Vice President & Chief Engineer.

Jan Heskiss, Chief Financial Officer.

Tom Doggett, TV Program Director.

Laurie Kelley, Vice President, Marketing & Planning.

Nimmi Singh, National Promotion Associate.

Jeff Douglas, Local TV Production.

Dave Davis, National & International TV Production.

Marion Rice, Educational Services Director.

Debbie Rotich, Human Resources Manager.

KEPB-TV

Eugene

Ch. 28

Licensee: Oregon Public Broadcasting, 7140 S.W. Macadam Ave., Portland, OR 97219-3099.

Studio: 7140 S.W. Macadam Ave., Portland, OR 97219.

Mailing Address: 7140 S.W. Macadam Ave., Portland, OR 97219-3099.

Phone: 503-244-9900. **Fax:** 503-293-1919.

Email: audience_services@opb.org **Web Site:** http://www.opb.org

Technical Facilities: Channel No. 28 (554-560 MHz). Authorized power: 391-kw max. visual. Antenna: 905-ft above av. terrain, 261-ft. above ground, 1561-ft. above sea level.

Latitude 44° 00' 06"
Longitude 123° 06' 48"

Holds CP for change to 340-kw max. visual, 1322-ft above av. terrain, 682-ft. above ground, 1978-ft. above sea level lat. 44° 00' 07", long. 123° 06' 53"; BPET-20030723ADP.

Digital Facilities: Channel No. 29 (560-566 MHz). Power: 100-kw max. visual. Antenna: 1322-ft above av. terrain, 682-ft. above ground, 1978-ft. above sea level.

Latitude 44° 00' 07"
Longitude 123° 06' 53"

FCC Digital File Number: BMPEDT-20030723AEF. Granted: August 21, 2003.

Note: Latitude and longitude coordinates shown are based on the North American Datum of 1927 (NAD 27) as currently required by the Mass Media Bureau of the FCC.

Ownership: Oregon Public Broadcasting.

Began Operation: September 27, 1990.

Personnel:

Maynard E. Orme, President & Chief Executive Officer.

Jack Galmiche, Chief Operation Officer.

Dan Metziga, Vice President, Development & General Sales Manager.

Morgan Holm, News & Public Affairs Director.

Mike Tondreau, Vice President, Chief Engineer.

Jan Heskiss, Chief Financial Officer.

Tom Doggett, Television Programming Manager.

Laurie Kelley, Vice President, Marketing & Planning.

Nimmi Singh, National Promotion Associate.

Jeff Douglas, Local Television Production Manager.

Dave Davis, National & International TV Production.

Marion Rice, Educational Services Director.

Debbie Rotich, Human Resources Manager.

KFTS

Klamath Falls

Ch. 22

Licensee: Southern Oregon Public Television Inc., 34 S. Fir St., Medford, OR 97501.

Studio: 34 S. Fir St., Medford, OR 97501.

Mailing Address: Box 4688, Medford, OR 97501.

Phones: 541-779-0808; 800-888-1847. **Fax:** 541-779-2178.

Email: margaret_graham@ksys.pbs.org **Web Site:** http://www.soptv.org

Technical Facilities: Channel No. 22 (518-524 MHz). Authorized power: 9.23-kw max. visual. Antenna: 2153-ft above av. terrain, 104-ft. above ground, 6519-ft. above sea level.

Latitude 42° 05' 48"
Longitude 121° 37' 57"

Transmitter: Stukel Mountain, 9.9-mi. SE of Klamath Falls.

Digital Facilities: Channel No. 33 (584-590 MHz). Power: 9.6-kw max. visual. Antenna: 2152-ft above av. terrain, 151-ft. above ground.

Latitude 42° 05' 50"
Longitude 121° 37' 59"

FCC Digital File Number: BPEDT-20000421ABT. Granted: February 01, 2001.

Note: Latitude and longitude coordinates shown are based on the North American Datum of 1927 (NAD 27) as currently required by the Mass Media Bureau of the FCC.

Ownership: Southern Oregon Public Television Inc.

Began Operation: December 13, 1988.

Personnel:

Mark Stanislawski, President & Chief Executive Officer.

Tom Werner, Technology & Operations Manager.

Margaret Graham, Viewer Services Manager & Program Director.

Dotti Wilson, Chief Development Officer & Major Gifts Manager.

Greg Frederick, Project Development Manager.

Victor Dailey, Production Manager.

Sara Johnson, Traffic Manager.

Bruce Johnson, Media Coordinator.

KFTS-DT

Klamath Falls

Ch. 33

Grantee: Southern Oregon Public Television Inc., 34 S. Fir St., Medford, OR 97501.

Studio: 34 S. Fir St., Medford, OR 97501.

Mailing Address: Box 4688, Medford, OR 97501.

Phones: 541-779-0808; 800-888-1847. **Fax:** 541-779-2178.

Email: margaret_graham@ksys.pbs.org **Web Site:** http://www.soptv.org

Technical Facilities: Channel No. 33 (584-590 MHz). Authorized power: 9.6-kw max. visual. Antenna: 2152-ft above av. terrain, 151-ft. above ground.

Latitude 42° 05' 50"
Longitude 121° 37' 59"

Note: Latitude and longitude coordinates shown are based on the North American Datum of 1927 (NAD 27) as currently required by the Mass Media Bureau of the FCC.

Ownership: Southern Oregon Public Television Inc.

Began Operation: Station operating under Special Temporary Authority at 0.85-kw max. visual; no on-air date

Personnel:

Mark Stanislawski, President & Chief Executive Officer.

Tom Werner, Technology & Operations Manager.

Margaret Graham, Viewer Service Manager & Program Director.

Dotti Wilson, Chief Development Officer & Major Gifts Manager.

Greg Frederick, Project Development Manager.

Victor Dailey, Production Manager.

Sara Johnson, Traffic Manager.

Bruce Johnson, Media Coordinator.

KTVR

La Grande

Ch. 13

Licensee: Oregon Public Broadcasting, 7140 S.W. Macadam Ave., Portland, OR 97219-3099.

Studio: 7140 S.W. Macadam Ave., Portland, OR 97219.

Mailing Address: 7140 S.W. Macadam Ave., Portland, OR 97219-3099.

Phone: 503-244-9900. **Fax:** 503-293-1919.

Email: audience_services@opb.org **Web Site:** http://www.opb.org

Technical Facilities: Channel No. 13 (210-216 MHz). Authorized power: 65-kw visual, aural. Antenna: 2543-ft above av. terrain, 161-ft. above ground, 7195-ft. above sea level.

Latitude 45° 18' 33"
Longitude 117° 43' 54"

Digital Facilities: Channel No. 5 (76-82 MHz). Power: 6-kw visual, aural. Antenna: 2543-ft above av. terrain, 161-ft. above ground, 7195-ft. above sea level.

Latitude 45° 18' 33"
Longitude 117° 43' 54"

FCC Digital File Number: BMPEDT-20031203AGV. Granted: January 15, 2004.

Note: Latitude and longitude coordinates shown are based on the North American Datum of 1927 (NAD 27) as currently required by the Mass Media Bureau of the FCC.

News Service: UPI.

Ownership: Oregon Public Broadcasting.

Began Operation: December 6, 1964.

Represented (legal): Schwartz, Woods & Miller.

Personnel:

Maynard E. Orme, President & Chief Executive Officer.

Jack Galmiche, Chief Operating Officer.

Dan Metziga, Vice President, Development & General Sales Manager.

Morgan Holm, News & Public Affairs Director.

Mike Tondreau, Vice President, Engineering.

Jan Heskiss, Chief Financial Officer.
Tom Doggett, Television Programming.
Laurie Kelley, Vice President, Marketing & Planning.
Nimmi Singh, National Promotion Associate.
Jeff Douglas, Local TV Production.
Dave Davis, National & International TV Production.
Marion Rice, Educational Services Director.
Debbie Rotich, Human Resources.

KTVR-DT
La Grande
Ch. 5

Licensee: Oregon Public Broadcasting, 7140 S.W. Macadam Ave., Portland, OR 97219-3099.
Studio: 7140 S.W. Macadam Ave., Portland, OR 97219.
Mailing Address: 7140 S.W. Macadam Ave., Portland, OR 97219-3099.
Phone: 503-244-9900. **Fax:** 503-293-1919.
Email: audience_services@opb.org **Web Site:** http://www.opb.org

Technical Facilities: Channel No. 5 (76-82 MHz). Authorized power: 6-kw visual, aural. Antenna: 2543-ft above av. terrain, 161-ft. above ground, 7195-ft. above sea level.

Latitude 45° 18' 33"
 Longitude 117° 43' 54"

Note: Latitude and longitude coordinates shown are based on the North American Datum of 1927 (NAD 27) as currently required by the Mass Media Bureau of the FCC.

Ownership: Oregon Public Broadcasting.
Began Operation: November 1, 2004.
Represented (legal): Schwartz, Woods & Miller.
Personnel:

Maynard E. Orme, President & Chief Executive Officer.
Jack Galmiche, Chief Operating Officer.
Dan Metziga, Vice President, Development & General Sales Manager.
Morgan Holm, News & Public Affairs Director.
Mike Tondreau, Vice President, Engineering.

Jan Heskiss, Chief Financial Officer.
Tom Doggett, Television Programming.
Laurie Kelley, Vice President, Marketing & Planning.
Nimmi Singh, National Promotion Associate.
Jeff Douglas, Local TV Production.
Dave Davis, National & International TV Production.
Marion Rice, Educational Services Director.
Debbie Rotich, Human Resources.

KSYS
Medford
Ch. 8

Licensee: Southern Oregon Public Television Inc., 34 S. Fir St., Medford, OR 97501.
Studio: 34 S. Fir St., Medford, OR 97501.
Mailing Address: Box 4688, Medford, OR 97501.
Phones: 541-779-0808; 800-888-1847. **Fax:** 541-779-2178.
Email: mark@soptv.org **Web Site:** http://www.soptv.org

Technical Facilities: Channel No. 8 (180-186 MHz). Authorized power: 191.6-kw visual. Antenna: 2682-ft above av. terrain, 128-ft. above ground, 5390-ft. above sea level.

Latitude 42° 41' 32"
 Longitude 123° 13' 45"

Transmitter: King Mountain, 31.4-mi. from the Medford Courthouse on N325E degrees T.

Digital Facilities: Channel No. 42 (638-644 MHz). Power: 366-kw max. visual. Antenna: 2631-ft above av. terrain, 75-ft. above ground.

Latitude 42° 41' 32"
 Longitude 123° 13' 45"

FCC Digital File Number: BPEDT-20000421ABU. Granted: February 01, 2001.

Note: Latitude and longitude coordinates shown are based on the North American Datum of 1927 (NAD 27) as currently required by the Mass Media Bureau of the FCC.

Satellite Earth Station: Larcen.
Ownership: Southern Oregon Public Television Inc.
Began Operation: January 17, 1977.
Personnel:

Mark Stanislawski, President & Chief Executive Officer.
Tom Werner, Technology & Operations Manager.
Margaret Graham, Program Director & Viewer Services Manager.
Dotti Wilson, Chief Development Officer & Major Gifts Manager.
Greg Frederick, Project Development Manager.
Victor Dailey, Production Manager.
Sara Johnson, Traffic Manager.
Bruce Johnson, Media Coordinator.

KSYS-DT
Medford
Ch. 42

Grantee: Southern Oregon Public Television Inc., 34 S. Fir St., Medford, OR 97501.
Studio: 34 S. Fir St., Medford, OR 97501.
Mailing Address: Box 4688, Medford, OR 97501.
Phones: 541-779-0808; 800-888-1847. **Fax:** 541-779-2178.
Email: mark@soptv.org **Web Site:** http://www.soptv.org

Technical Facilities: Channel No. 42 (638-644 MHz). Authorized power: 366-kw max. visual. Antenna: 2631-ft above av. terrain, 75-ft. above ground.

Latitude 42° 41' 32"
 Longitude 123° 13' 45"

Note: Latitude and longitude coordinates shown are based on the North American Datum of 1927 (NAD 27) as currently required by the Mass Media Bureau of the FCC.

Ownership: Southern Oregon Public Television Inc.

Began Operation: June 13, 2003. Standard and High Definition. Operating under Special Temporary Authority at 4-kw max. visual.

Personnel:
Mark Stanislawski, President & Chief Executive Officer.

Tom Werner, Technology & Operations Manager.

Margaret Graham, Program Director & Viewer Services Manager.

Dotti Wilson, Chief Development Manager and Major Gifts Manager.

Greg Frederick, Project Development Manager.

Victor Dailey, Production Manager.

Sara Johnson, Traffic Manager.

Bruce Johnson, Media Coordinator.

KOPB-DT
Portland
Ch. 27

Licensee: Oregon Public Broadcasting, 7140 S.W. Macadam Ave., Portland, OR 97219-3099.

Studio: 7140 S.W. Macadam Ave., Portland, OR 97219-3099.

Mailing Address: 7140 S.W. Macadam Ave., Portland, OR 97219-3099.

Phone: 503-244-9900. **Fax:** 503-293-1919.

Email: audience_services@opb.org **Web Site:** http://www.opb.org

Technical Facilities: Channel No. 27 (548-554 MHz). Authorized power: 1000-kw max. visual, aural. Antenna: 1670-ft above av. terrain, 844-ft. above ground, 1967-ft. above sea level.

Latitude 45° 31' 21"
 Longitude 122° 44' 45"

Requests modification of CP for change to 753-kw max. visual; BIMPEDT-20050712ACT.

Note: Latitude and longitude coordinates shown are based on the North American Datum of 1927 (NAD 27) as currently required by the Mass Media Bureau of the FCC.

Ownership: Oregon Public Broadcasting.

Began Operation: December 6, 2000.

Represented (legal): Schwartz, Woods & Miller.

Personnel:
Maynard E. Orme, President & Chief Executive Officer.
Jack Galmiche, Chief Operating Officer.

Dan Metziga, Vice President, Development & General Sales Manager.

Morgan Holm, News & Public Affairs Director.

Mike Tondreau, Vice President, Engineering.

Jan Heskiss, Chief Financial Officer.

Tom Doggett, Television Programming Manager.

Laurie Kelley, Vice President, Marketing & Planning.

Nimmi Singh, National Promotion Associate.

Jeff Douglas, Local TV Production.

Dave Davis, National & International TV Production.

Marion Rice, Educational Services Director.

Debbie Rotich, Human Resources Manager.

KOPB-TV
Portland
Ch. 10

Licensee: Oregon Public Broadcasting, 7140 S.W. Macadam Ave., Portland, OR 97219-3099.

Studio: 7140 S.W. Macadam Ave., Portland, OR 97219-3099.

Mailing Address: 7140 S.W. Macadam Ave., Portland, OR 97219-3099.

Phone: 503-244-9900. **Fax:** 503-293-1919.

Email: audience_services@opb.org **Web Site:** http://www.opb.org

Technical Facilities: Channel No. 10 (192-198 MHz). Authorized power: 316-kw visual, 31.6-kw aural. Antenna: 1719-ft above av. terrain, 896-ft. above ground, 2019-ft. above sea level.

Latitude 45° 31' 21"
 Longitude 122° 44' 45"

Transmitter: to 299 N.W. Skyline Dr.

Digital Facilities: Channel No. 27 (548-554 MHz). Power: 1000-kw max. visual, aural. Antenna: 1670-ft above av. terrain, 844-ft. above ground, 1967-ft. above sea level.

Latitude 45° 31' 21"
 Longitude 122° 44' 45"

FCC Digital File Number: BIMPEDT-19990713KE. Granted: December 18, 2003.

Note: Latitude and longitude coordinates shown are based on the North American Datum of 1927 (NAD 27) as currently required by the Mass Media Bureau of the FCC.

Satellite Earth Station: Harris; Collins, 10-meter; Collins receivers.

Radio Stations(s): KOPB-FM, 100-kw, 91.5 MHz (No. 218), 1610-ft.

News Service: UPI.

Ownership: Oregon Public Broadcasting.

Began Operation: February 6, 1961.

Represented (legal): Schwartz, Woods & Miller.

Personnel:
Maynard E. Orme, President & Chief Executive Officer.
Jack Galmiche, Chief Operating Officer.
Dan Metziga, Vice President, Development & General Sales Manager.

Morgan Holm, News & Public Affairs Director.

Mike Tondreau, Vice President & Chief Engineer.

Jan Heskiss, Chief Financial Officer.

Tom Doggett, Television Programming Director.

Laurie Kelley, Vice President, Marketing & Planning.

Nimmi Singh, National Promotion Associate.

Jeff Douglas, Local TV Production.

Dave Davis, National & International TV Production.

Marion Rice, Educational Services Director.

Debbie Rotich, Human Resources.

WLVT-TV
Allentown
Ch. 39

Licensee: Lehigh Valley Public Telecommunications Corp., 123 Sesame St., Bethlehem, PA 18015-4799.

Studio: 123 Sesame St., Bethlehem, PA 18015-4799.

Mailing Address: 123 Sesame St., Bethlehem, PA 18015-4799.

Phone: 610-867-4677. **Fax:** 610-867-3544.

Email: rebeccaf@wlvt.org **Web Site:** http://www.wlvt.org

Technical Facilities: Channel No. 39 (320-626 MHz). Authorized power: 575-kw max. & 494-kw horizontal visual, & 98-kw horizontal aural. Antenna: 991-ft above av. terrain, 489-ft. above ground, 1489-ft. above sea level.

Latitude	40°	33'	58"
Longitude	75°	26'	06"

Transmitter: Salisbury Twp., S of East Rock Rd.

Digital Facilities: Channel No. 62 (758-764 MHz). Power: 47.7-kw max. visual. Antenna: 965-ft above av. terrain, 532-ft. above ground, 1460-ft. above sea level.

Latitude	40°	33'	52"
Longitude	75°	26'	24"

FCC Digital File Number: BPEDT-19990902AAE. Granted: April 28, 2000.

Note: Latitude and longitude coordinates shown are based on the North American Datum of 1927 (NAD 27) as currently required by the Mass Media Bureau of the FCC.

Multichannel TV Sound: Stereo and separate audio program.

Satellite Earth Stations: RCA; Vertex, 6.1-meter Ku-band; Andrew, 10-meter C-band; Standard Agile Omni receivers.

Ownership: Lehigh Valley Public Telecommunications Corp. Jerry Stout, Chmn.

Began Operation: September 7, 1965.

Represented (legal): Schwartz, Woods & Miller.

Personnel:

Pat Simon, President & Chief Executive Officer.

Amy Burkett, News Director, Senior Vice President of Production.

Dan LaBert, IT Support Specialist.

Vince Putt, Senior Staff Engineer.

Leeann Rinkenberg, Business Manager.

Rebecca Fromm, Vice President of Programming.

Julie Benjamin, Senior Vice President of Development.

Tyler Glenn, Production Manager.

Kat Montanaro, Traffic Manager.

WPSX-DT
Clearfield
Ch. 15

Grantee: Pennsylvania State U., 102 Wagner Bldg., University Park, PA 16802.

Studio: 102 Wagner Building, University Park, PA 16802.

Mailing Address: 102 Wagner Bldg., University Park, PA 16802.

Phone: 814-865-3333. **Fax:** 814-865-3145.

Email: wpsx@psu.edu; gregg@psu.edu **Web Site:** http://www.pspb.org/wpsx

Technical Facilities: Channel No. 15 (476-482 MHz). Authorized power: 792-kw max. visual. Antenna: 1368-ft above av. terrain, 955-ft. above ground.

Latitude	41°	07'	20"
Longitude	78°	26'	30"

Note: Latitude and longitude coordinates shown are based on the North American Datum of 1927 (NAD 27) as currently required by the Mass Media Bureau of the FCC.

Ownership: The Pennsylvania State U. Board of Trustees.

Began Operation: Station operating under Special Temporary Authority at 537-kw max. visual; no on-air date

Personnel:

Ted Krichels, General Manager.

Tracy Vosburgh, Station Manager.

Kate Domico, Operations Director.

Carl Fisher, Chief Engineer.

Anne Marie Doncsecz, Business Manager.

Greg Petersen, Program & Production Director.

Carol Wonsavage, Marketing Director.

Satellite Earth Stations: Larcam; Scientific-Atlanta, 3.2-meter Ku-band; Scientific-Atlanta, 4.6-meter C-band; Vertex, 6.1-meter Ku-band; Scientific-Atlanta, 7-meter Ku-band; Andrew, 10-meter C-band; Standard Agile Omni, Scientific-Atlanta, General Instrument receivers.

Ownership: The Pennsylvania State U. Board of Trustees.

Began Operation: March 1, 1965.

Represented (legal): Paul, Hastings, Janofsky & Walker LLP.

Personnel:

Ted Krichels, General Manager.

Tracy Vosburgh, Station Manager.

Kate Domico, Operations Director.

Carl Fisher, Chief Engineer.

Anna Marie Doncsecz, Business Manager.

Greg Petersen, Production & Programming Director.

Carol Wonsavage, Marketing Director.

WQLN
Erie
Ch. 54

Licensee: Public Broadcasting of Northwest Pennsylvania Inc., 8425 Peach St., Erie, PA 16509.

Studio: 8425 Peach St., Erie, PA 16509.

Mailing Address: 8425 Peach St., Erie, PA 16509.

Phone: 814-864-3001. **Fax:** 814-864-4077.

Email: dmiller@wqln.org **Web Site:** http://www.wqln.org

Technical Facilities: Channel No. 54 (710-716 MHz). Authorized power: 977-kw max. & 794-kw horizontal visual, 97.7-kw & 79.4-kw horizontal aural. Antenna: 880-ft above av. terrain, 717-ft. above ground, 2017-ft. above sea level.

Latitude	42°	02'	31"
Longitude	80°	03'	57"

Holds CP for change to 1000-kw max. visual, 888-ft above av. terrain, 702-ft. above ground, 2009-ft. above sea level lat. 42° 2' 34", long. 80° 3' 56"; BPET-20040129APL.

Transmitter: 2.25-mi. SE of Kearsarge.

Digital Facilities: Channel No. 50 (686-692 MHz). Power: 39.1-kw max. visual. Antenna: 888-ft above av. terrain, 702-ft. above ground, 2009-ft. above sea level.

Latitude	42°	02'	34"
Longitude	80°	03'	56"

FCC Digital File Number: BPEDT-20000216AAG. Granted: March 23, 2000.

Note: Latitude and longitude coordinates shown are based on the North American Datum of 1927 (NAD 27) as currently required by the Mass Media Bureau of the FCC.

Satellite Earth Stations: Comark; Vertex, 6.1-meter; Ardreu, 10-meter C-band; Standard Agile Omni, General Instrument receivers.

Radio Stations(s): WQLN-FM, 35-kw, 91.3 MHz (No. 217), 500-ft.

Ownership: Public Broadcasting of Northwest Pennsylvania Inc.

Began Operation: August 13, 1967.

WPSX-TV
Clearfield
Ch. 3

Licensee: The Pennsylvania State U., 102 Wagner Bldg., University Park, PA 16802.

Studio: 102 Wagner Bldg., University Park, PA 16802.

Mailing Address: 102 Wagner Bldg., University Park, PA 16802.

Phone: 814-865-3333. **Fax:** 814-863-9786.

Email: wpsx@psu.edu; gregg@psu.edu **Web Site:** http://www.pspb.org/wpsx

Technical Facilities: Channel No. 3 (60-66 MHz). Authorized power: 42.4-kw visual. Antenna: 1295-ft above av. terrain, 887-ft. above ground, 3057-ft. above sea level.

Latitude	41°	07'	20"
Longitude	78°	26'	28"

Digital Facilities: Channel No. 15 (476-482 MHz). Power: 792-kw max. visual. Antenna: 1368-ft above av. terrain, 955-ft. above ground.

Latitude	41°	07'	20"
Longitude	78°	26'	30"

FCC Digital File Number: BPEDT-20000501AHR. Granted: August 08, 2000.

Note: Latitude and longitude coordinates shown are based on the North American Datum of 1927 (NAD 27) as currently required by the Mass Media Bureau of the FCC.

Pennsylvania

WLVT-DT
Allentown
Ch. 62

Licensee: Lehigh Valley Public Telecommunications Corp., 123 Sesame St., Bethlehem, PA 18015.

Studio: 123 Sesame St., Bethlehem, PA 18015-4799.

Mailing Address: 123 Sesame St., Bethlehem, PA 18015.

Phone: 610-867-4677. **Fax:** 610-867-3544.

Email: rebeccaf@wlvt.org **Web Site:** http://www.wlvt.org

Technical Facilities: Channel No. 62 (758-764 MHz). Authorized power: 47.7-kw max. visual. Antenna: 965-ft above av. terrain, 532-ft. above ground, 1460-ft. above sea level.

Latitude	40°	33'	52"
Longitude	75°	26'	24"

Transmitter: 300 E. Rock Rd.

Note: Latitude and longitude coordinates shown are based on the North American Datum of 1927 (NAD 27) as currently required by the Mass Media Bureau of the FCC.

Ownership: Lehigh Valley Public Telecommunications Corp.

Began Operation: Station operating; no on-air date

Personnel:

Pat Simon, President & Chief Executive Officer.

Amy Burkett, News Director, Senior Vice President of Production.

Vince Putt, Senior Staff Engineer.

Dan LaBert, IT Support Specialist.

Leeann Rinkenberg, Business Manager.

Rebecca Fromm, Vice President of Programming.

Julie Benjamin, Senior Vice President of Development.

Tyler Glenn, Production Manager.

Kat Montanaro, Traffic Manager.

Pennsylvania — Public/ETV Stations

Represented (legal): Dow, Lohnes & Albertson PLLC.

Personnel:

Dwight Miller, President & General Manager.
Tracy Ferrier, Vice President, Director of Major Gifts.
Tom Pysz, Underwriting Director.
Kim Young, News Director.
Ed Upton, Engineering Director.
Tom New, Creative Services Director.
Sally Baker, Traffic Assistant.
Kim Fabrizio, Educational Services Director.

WQLN-DT Erie Ch. 50

Grantee: Public Broadcasting of Northwest Pennsylvania Inc., 8425 Peach St., Erie, PA 16509.

Studio: 8425 Peach St., Erie, PA 16509.

Mailing Address: 8425 Peach St., Erie, PA 16509.

Phone: 814-864-3001. **Fax:** 814-864-4077.

Email: dmiller@wqln.org **Web Site:** http://www.wqln.org

Technical Facilities: Channel No. 50 (686-692 MHz). Authorized power: 39.1-kw max. visual. Antenna: 888-ft above av. terrain, 702-ft. above ground, 2009-ft. above sea level.

Latitude 42° 02' 34"
Longitude 80° 03' 56"

Requests modification of CP for change to 200-kw max. visual; BNPEDT-20000412AAR.

Transmitter: 8425 Peach St., Erie.

Note: Latitude and longitude coordinates shown are based on the North American Datum of 1927 (NAD 27) as currently required by the Mass Media Bureau of the FCC.

Ownership: Public Broadcasting of Northwest Pennsylvania Inc.

Began Operation: December 3, 2001. Station operating under Special Temporary Authority at 39-kw max. visual.

Personnel:

Dwight Miller, President & General Manager.
Tom Pysz, Underwriting Director.
Tracy Ferrier, Vice President, Director of Major Gifts.
Kim Young, News Director.
Ed Upton, Engineering Director.
Tom New, Creative Services Director.
Sally Baker, Traffic Assistant.
Kimberly Fabrizio, Educational Services Director.

WITF-DT Harrisburg Ch. 36

Licensee: WITF Inc., Box 2954, Harrisburg, PA 17105.

Studio: 1982 Locust Lane, Harrisburg, PA 17105.

Mailing Address: Box 2954, Harrisburg, PA 17105.

Phone: 717-236-6000. **Fax:** 717-236-4628.

Email: info@witf.org **Web Site:** http://www.witf.org

Technical Facilities: Channel No. 36 (602-608 MHz). Authorized power: 50-kw max. visual. Antenna: 1348-ft above av. terrain, 630-ft. above ground, 1939-ft. above sea level.

Latitude 40° 20' 44"
Longitude 76° 52' 07"

Transmitter: Blue Mountain near Harrisburg, Roberts Valley Rd. Extension.

Note: Latitude and longitude coordinates shown are based on the North American Datum of 1927 (NAD 27) as currently required by the Mass Media Bureau of the FCC.

Ownership: WITF Inc.

Began Operation: August 26, 1998.

Represented (legal): Dow, Lohnes & Albertson PLLC.

Represented (engineering): Larry H. Will PE.

Personnel:

Kathleen A. Pavelko, President.
Ron Kain, Chief Technology Officer.
Ron Hetrick, Engineering Director.
Tim McMasters, Business Manager.
Craig Cohen, Program Director.
Charles Lichty, Vice President, Marketing.
Angel Hernandez, Vice President, Production.
Scott Quintavella, Traffic Manager.
Kathy Silks, Vice President, Communications.
Shanna Filizzi, Volunteer Coordinator.

WITF-TV Harrisburg Ch. 33

Licensee: WITF Inc., Box 2954, Harrisburg, PA 17105.

Studio: 1982 Locust Lane, Harrisburg, PA 17109.

Mailing Address: Box 2954, Harrisburg, PA 17105.

Phone: 717-236-6000. **Fax:** 717-236-4628.

Email: info@witf.org **Web Site:** http://www.witf.org

Technical Facilities: Channel No. 33 (584-590 MHz). Authorized power: 1110-kw max. & 437-kw horizontal visual, & 43.7-kw horizontal aural. Antenna: 1400-ft above av. terrain, 724-ft. above ground, 2034-ft. above sea level.

Latitude 40° 20' 44"
Longitude 76° 52' 06"

Transmitter: Blue Mountain, near Harrisburg on Roberts Valley Rd. Extension.

Digital Facilities: Channel No. 36 (602-608 MHz). Power: 50-kw max. visual. Antenna: 1348-ft above av. terrain, 630-ft. above ground, 1939-ft. above sea level.

Latitude 40° 20' 44"
Longitude 76° 52' 07"

FCC Digital File Number:

BPEDT-980303KE. Granted: June 01, 1998.

Note: Latitude and longitude coordinates shown are based on the North American Datum of 1927 (NAD 27) as currently required by the Mass Media Bureau of the FCC.

Multichannel TV Sound: Stereo and separate audio program.

Satellite Earth Stations: Advanced Broadcasting; Scientific-Atlanta, 3-meter Ku-band; Vertex, 6.1-meter Ku-band; Harris, 9-meter C-band; Andrew, 10-meter C-band.

Radio Stations(s): WITF-FM, 5.9-kw, 89.5 MHz (No. 208), 1360-ft.

News Services: NPR, APR, AP.

Ownership: WITF Inc.

Began Operation: November 22, 1964.

Represented (legal): Dow, Lohnes & Albertson PLLC.

Represented (engineering): Cohen, Dippell & Everist PC.

Personnel:

Kathleen A. Pavelko, President.
Ron Kain, Chief Technology Officer.
Ron Hetrick, Engineering Director.
Tim McMasters, Business Manager.
Craig Cohen, Program Director.
Charles Lichty, Vice President, Marketing.
Angel Hernandez, Vice President, Production.
Scott Quintavella, Traffic Manager.
Kathy Silks, Vice President, Communications.
Shanna Filizzi, Volunteer Coordinator.

WYBE Philadelphia Ch. 35

Licensee: Independence Public Media of Philadelphia Inc, 8200 Ridge Ave., Philadelphia, PA 19128-1604.

Studio: 8200 Ridge Ave., Philadelphia, PA 19128-1604.

Mailing Address: 8200 Ridge Ave., Philadelphia, PA 19128-1604.

Phone: 215-483-3900. **Fax:** 215-483-6908.

Web Site: http://www.wybe.org

Technical Facilities: Channel No. 35 (596-602 MHz). Authorized power: 1918-kw max. visual. Antenna: 932-ft above av. terrain, 919-ft. above ground, 1145-ft. above sea level.

Latitude 40° 02' 26"
Longitude 75° 14' 20"

Holds CP for change to 1000-kw max. visual, 1125-ft above av. terrain, 1047-ft. above ground, 1339-ft. above sea level lat. 40° 2' 30", long. 75° 14' 11"; BPET-20010402AKV.

Transmitter: 330 Domino Lane, Philadelphia.

Digital Facilities: Channel No. 34 (590-596 MHz). Power: 500-kw max. visual. Antenna: 1125-ft above av. terrain, 1047-ft. above ground, 1339-ft. above sea level.

Latitude 40° 02' 30"
Longitude 75° 14' 11"

FCC Digital File Number:

BPEDT-20000501AIA. Granted: February 11, 2002.

Note: Latitude and longitude coordinates shown are based on the North American Datum of 1927 (NAD 27) as currently required by the Mass Media Bureau of the FCC.

Ownership: Independence Public Media of Philadelphia Inc.

Began Operation: June 10, 1990.

Represented (sales): Public Broadcast Marketing Inc.

Represented (legal): Drinker Biddle & Reath LLP.

Personnel:

Sherri Hope Culver, General Manager.
Kim Brown, Director of New Business.
Stuart Jakoda, Engineering Director.
Norman Barnum, Finance Director.
Joni C. Helton, Program Director.
Shivani Jani, Marketing Director.
Jessica Kegelman, On-Air Promotion Manager.
Stephanie Campbell, Development Director.
Lee Wolfe, Production Director.
Jeff Weir, Traffic Coordinator.
Sheba Verma, Member Services Coordinator.

WYBE-DT Philadelphia Ch. 34

Grantee: Independence Public Media of Philadelphia, 8200 Ridge Rd., Philadelphia, PA 19128.

Studio: 8200 Ridge Rd., Philadelphia, PA 19128.

Mailing Address: 8200 Ridge Rd., Philadelphia, PA 19128-1604.

Phone: 215-483-3900. **Fax:** 215-483-6908.

Web Site: http://www.wybe.org

Technical Facilities: Channel No. 34 (590-596 MHz). Authorized power: 500-kw max. visual. Antenna: 1125-ft above av. terrain, 1047-ft. above ground, 1339-ft. above sea level.

Latitude 40° 02' 30"
Longitude 75° 14' 11"

Note: Latitude and longitude coordinates shown are based on the North American Datum of 1927 (NAD 27) as currently required by the Mass Media Bureau of the FCC.

Began Operation: March 31, 2003.

Represented (legal): Drinker Biddle & Reath LLP.

Personnel:

Sherri Hope Culver, General Manager.
Kim Brown, Director of News Business.
Stuart Jakoda, Engineering Director.

Norman Barnum, Finance Director.
Joni Helton, Program Director.
Shivani Jani, Marketing Director.
Jessica Kegelman, On-Air Promotion Manager.
Stephanie Campbell, Development Director.
Lee Wolfe, Production Director.
Jeff Weir, Traffic Coordinator.
Sheba Verma, Member Services Coordinator.

WQED Pittsburgh Ch. 13

Licensee: WQED Pittsburgh, 4802 5th Ave., Pittsburgh, PA 15213.

Studio: 4802 5th Ave., Pittsburgh, PA 15213.

Mailing Address: 4802 5th Ave., Pittsburgh, PA 15213.

Phones: 412-622-1300; 800-876-1316. **Fax:** 412-622-1488.

Email: wqed@wqed.org **Web Site:** http://www.wqed.org

Technical Facilities: Channel No. 13 (210-216 MHz). Authorized power: 316-kw visual, 31.6-kw aural. Antenna: 713-ft above av. terrain, 600-ft. above ground, 1765-ft. above sea level.

Latitude	40°	26'	46"
Longitude	79°	57'	51"

Transmitter: 3801 University Dr., Pittsburgh.

Digital Facilities: Channel No. 38 (614-620 MHz). Power: 781.5-kw max. visual. Antenna: 722-ft above av. terrain, 568-ft. above ground.

Latitude	40°	26'	46"
Longitude	79°	57'	51"

FCC Digital File Number:

BPEDT-19991021ABV. Granted: April 14, 2000.

Note: Latitude and longitude coordinates shown are based on the North American Datum of 1927 (NAD 27) as currently required by the Mass Media Bureau of the FCC.

Multichannel TV Sound: Stereo and separate audio program.

Satellite Earth Stations: Harris; Vertex, 6.1-meter Ku-band; Andrew, 10-meter C-band; Standard Agile Omni, General Instrument receivers.

Radio Stations(s): WQEZ-FM, 3.3-kw, 89.7 MHz; WQED-FM, 43-kw, 89.3 MHz (No. 207), 500-ft.

Ownership: WQED Multimedia.

Began Operation: March 19, 1954.

Represented (legal): Schwartz, Woods & Miller.

Personnel:

Robert Petrelli, Senior Vice President & Chief Operating Officer.

B. J. Leber, Senior Vice President & Station Manager.

Deborah Acklin, Senior Vice President & Chief Content Officer.

Rick Vaccarelli, Executive Director, Sales & Underwriting.

Lilli Mosco, Vice President, Membership & Development.

Michael Maskarinec, Creative Services Director.

George Hazimanolis, Corporate Communications Director.

Kate St. John, Information Technology Director.

Betsy Benson, Publisher & Editor.

WQED-DT Pittsburgh Ch. 38

Grantee: WQED Pittsburgh, 4802 5th Ave., Pittsburgh, PA 15213.

Studio: 4802 5th Ave., Pittsburgh, PA 15213.

Mailing Address: 4802 5th Ave., Pittsburgh, PA 15213.

Phone: 412-622-1300. **Fax:** 412-622-1488.

Email: wqed@wqed.org **Web Site:** http://www.wqed.org

Technical Facilities: Channel No. 38 (614-620 MHz). Authorized power: 781.5-kw max. visual. Antenna: 722-ft above av. terrain, 568-ft. above ground.

Latitude	40°	26'	46"
Longitude	79°	57'	51"

Note: Latitude and longitude coordinates shown are based on the North American Datum of 1927 (NAD 27) as currently required by the Mass Media Bureau of the FCC.

Ownership: WQED Multimedia.

Began Operation: September 1, 2002. Station operating under Special Temporary Authority at 380-kw max. visual.

Personnel:

Robert Petrelli, Senior Vice President & Chief Operating Officer.

B. J. Leber, Senior Vice President & Station Manager.

Rick Vaccarelli, Executive Director, Sales & Underwriting.

Lilli Mosco, Vice President, Membership & Development.

Deborah Acklin, Senior Vice President, Production & Technology.

Michael Maskarinec, Creative Services Director.

George Hazimanolis, Corporate Communications Director.

Kate St. John, Information Technology Director.

Betsy Benson, Publisher & Editor.

WQEX Pittsburgh Ch. 16

Licensee: WQED Multimedia, 4802 5th Ave., Pittsburgh, PA 15213.

Studio: 4802 5th Ave., Pittsburgh, PA 15213.

Mailing Address: 4802 5th Ave., Pittsburgh, PA 15213.

Phones: 412-622-1300; 800-876-1316. **Fax:** 412-622-1488.

Email: wqed@wqed.org **Web Site:** http://www.wqed.org

Technical Facilities: Channel No. 16 (482-488 MHz). Authorized power: 660-kw max. & 427-kw horizontal visual, 66-kw & 42.7-kw horizontal aural. Antenna: 700-ft above av. terrain, 596-ft. above ground, 1734-ft. above sea level.

Latitude	40°	26'	46"
Longitude	79°	57'	51"

Requests CP for change to 661-kw max. visual; BPCT-20050125AGF.

Holds CP for change to 1500-kw max. visual, 699-ft above av. terrain, 545-ft. above ground, 1709-ft. above sea level lat. 40° 26' 46", long. 79° 57' 51"; BPCT-20030108ABB.

Transmitter: 2850 Berthoud St., Pittsburgh.

Digital Facilities: Channel No. 26 (542-548 MHz). Power: 50-kw max. visual, aural. Antenna: 699-ft above av. terrain, 545-ft. above ground, 1709-ft. above sea level.

Latitude	40°	26'	46"
Longitude	79°	57'	51"

FCC Digital File Number:

BMPEDT-20020825ABH. Granted: December 20, 2002.

Note: Latitude and longitude coordinates shown are based on the North American Datum of 1927 (NAD 27) as currently required by the Mass Media Bureau of the FCC.

Ownership: WQED Multimedia.

Began Operation: March 20, 1959.

Represented (legal): Leventhal, Senter & Lerman PLLC.

Personnel:

Robert Petrelli, Senior Vice President & Chief Operations Officer.

B. J. Leber, Senior Vice President, Station Manager.

Rick Vaccarelli, Executive Director, Sales & Underwriting.

Lilli Mosco, Vice President, Membership & Development.

Michael Maskarinec, Creative Services Director.

George Hazimanoli, Corporate Communications Director.

Kate St. John, Information Technology Director.

Betsy Benson, Publisher & Editor.

Deborah Acklin, Senior Vice President & Chief Content Officer.

WQEX-DT Pittsburgh Ch. 26

Licensee: WQED Multimedia, 4802 5th Ave., Pittsburgh, PA 15213.

Studio: 4802 5th Ave., Pittsburgh, PA 15213.

Mailing Address: 4802 5th Ave., Pittsburgh, PA 15213.

Phones: 412-622-1300; 800-876-1316. **Fax:** 412-622-1488.

Email: wqed@wqed.org **Web Site:** http://www.wqed.org

Technical Facilities: Channel No. 26 (542-548 MHz). Authorized power: 50-kw max. visual, aural. Antenna: 699-ft above av. terrain, 545-ft. above ground, 1709-ft. above sea level.

Latitude	40°	26'	46"
Longitude	79°	57'	51"

Note: Latitude and longitude coordinates shown are based on the North American Datum of 1927 (NAD 27) as currently required by the Mass Media Bureau of the FCC.

Ownership: WQED Multimedia.

Began Operation: August 1, 2004.

Personnel:

Robert Petrelli, Senior Vice President & Chief Operations Officer.

B. J. Leber, Senior Vice President & Station Manager.

Rick Vaccarelli, Executive Director, Sales & Underwriting.

Lilli Mosco, Vice President, Membership & Development.

Deb Acklin, Senior Vice President, Production & Technology.

Michael Maskarinec, Creative Services Director.

George Hazimanolis, Corporate Communications Director.

Kate St. John, Information Technology Director.

Betsy Benson, Publisher & Editor.

WVIA-DT Scranton Ch. 41

Licensee: Northeastern Pennsylvania ETV Association, 100 WVIA Way, Pittston, PA 18640.

Studio: 100 WVIA Way, Pittston, PA 18640-6197.

Mailing Address: 100 WVIA Way, Pittston, PA 18640-6197.

Phones: 570-826-6144; 570-344-1244. **Fax:** 570-655-1180.

Email: bill_kelly@wvia.pbs.org **Web Site:** http://www.wvia.org

Technical Facilities: Channel No. 41 (632-638 MHz). Authorized power: 200-kw max. visual. Antenna: 1598-ft above av. terrain, 758-ft. above ground, 2861-ft. above sea level.

Latitude	41°	10'	55"
Longitude	75°	52'	17"

Transmitter: Penobscot Knob, 2.5-mi. S of Wilkes-Barre.

Note: Latitude and longitude coordinates shown are based on the North American Datum of 1927 (NAD 27) as currently required by the Mass Media Bureau of the FCC.

Ownership: Northeastern Pennsylvania ETV Association.

Began Operation: Station operating; no on-air date

Represented (legal): Dow, Lohnes & Albertson PLLC.

Personnel:

A. William Kelly, President & Chief Executive Officer.
Dan Mattern, Chief Engineer.
Joe Glynn, Vice President of Engineering.
Ron Stravinsky, Finance Director.
Thom Curra, Vice President, TV Programming.
Stacy Renninger, Corporate & Business Development.
John Koons, Information Systems Manager.
Melissa Hendricks, Public Information Director.
George Thomas, Membership Coordinator.
Mike Burnside, Vice President, Corporate Communications & Webmaster.

WVIA-TV
Scranton
Ch. 44

Licensee: Northeastern Pennsylvania ETV Association, 100 WVIA Way, Pittston, PA 18640.
Studio: 100 WVIA Way, Pittston, PA 18640-6197.
Mailing Address: 100 WVIA Way, Pittston, PA 18640.
Phones: 570-344-1244; 570-826-6144. **Fax:** 570-655-1180.
Email: bill.kelly@wvia.pbs.org **Web Site:** http://www.wvia.org

Technical Facilities: Channel No. 44 (650-656 MHz). Authorized power: 1000-kw max. & 759-kw horizontal visual, 100-kw & 75.9-kw horizontal aural. Antenna: 1670-ft above av. terrain, 845-ft. above ground, 2949-ft. above sea level.

Latitude	41°	10'	55"
Longitude	75°	52'	17"

Transmitter: Penobscot Knob, 2.5-mi. S of Wilkes-Barre, Mountain Top, PA.

Digital Facilities: Channel No. 41 (632-638 MHz). Power: 200-kw max. visual. Antenna: 1598-ft above av. terrain, 758-ft. above ground, 2861-ft. above sea level.

Latitude	41°	10'	55"
Longitude	75°	52'	17"

FCC Digital File Number: BPCDT-19991217ABY. Granted: December 01, 2000.

Note: Latitude and longitude coordinates shown are based on the North American Datum of 1927 (NAD 27) as currently required by the Mass Media Bureau of the FCC.

Satellite Earth Stations: Harris; Collins, 6.1-meter Ku-band; Collins, 10-meter C-band; Standard Communications receivers.

Radio Stations(s): WVIA-FM, 5-kw, 89.9 MHz (No. 210), 1250-ft.

News Service: NPR.

Ownership: Northeastern Pennsylvania ETV Association.

Began Operation: September 26, 1966.

Represented (legal): Dow, Lohnes & Albertson PLLC.

Personnel:

A. William Kelly, President & Chief Executive Officer.

Joe Glynn, Vice President of Engineering.
Dan Mattern, Chief Engineer.
Ron Stravinsky, Finance Director.
Thom Curra, Vice President, Television Programming.

Stacy Renninger, Corporate & Business Development Director.

Melissa Hendricks, Public Information Director.

George Thomas, Membership Director.

John Koons, Information Systems Manager.

Mike Burnside, Vice President, Corporate Communications & Webmaster.

Puerto Rico

WELU
Aguadilla
Ch. 32

Licensee: Pabellon Educational Broadcasting, Box 1093, Hormigueros, PR 00660.

Studio: Rd. 411, Atalaya Park, Aguadilla, PR.

Mailing Address: Box 1093, Hormigueros, PR 00660.

Phone: 787-849-4020. **Fax:** 787-849-2092.

Technical Facilities: Channel No. 32 (578-584 MHz). Authorized power: 9.33-kw max. visual, 0.93-kw aural. Antenna: 950-ft above av. terrain, 55-ft. above ground, 1177-ft. above sea level.

Latitude	18°	18'	46"
Longitude	67°	11'	09"

Transmitter: 0.5-mi. off Rd. 411, Atalaya Peak.
 Holds CP for change to 7.1-kw max. visual, 1040-ft above av. terrain, 115-ft. above ground, 1263-ft. above sea level; BPET-20020502AAO.

Digital Facilities: Channel No. 34 (590-596 MHz). Power: 250-kw max. visual. Antenna: 1985-ft above av. terrain, 135-ft. above ground, 2943-ft. above sea level.

Latitude	18°	09'	06"
Longitude	66°	59'	23"

FCC Digital File Number: BMPEDT-20040316AFD. Granted: March 30, 2004.

Note: Latitude and longitude coordinates shown are based on the North American Datum of 1927 (NAD 27) as currently required by the Mass Media Bureau of the FCC.

Ownership: Pabellon Educational Broadcasting.

Began Operation: June 1, 1987.

Represented (legal): Shaw Pittman.

Represented (engineering): du Treil, Lundin & Rackley Inc.

Personnel:

Melquie Nunez, Operations Manager.

Fabian Rivera, Traffic Manager.

WUJA
Caguas
Ch. 58

Licensee: Caguas Educational TV Inc., Marginal Baldorioty de Castro, New Conscience Network, Box 4039, Carolina, PR 00984.

Studio: Box 6556, Caguas, PR 00626.

Mailing Address: Box 4039, Carolina, PR 00984-4039.

Phone: 787-750-5858. **Fax:** 787-276-0870.

Technical Facilities: Channel No. 58 (734-740 MHz). Authorized power: 55-kw max. visual, 5.5-kw aural. Antenna: 1078-ft above av. terrain, 110-ft. above ground, 1782-ft. above sea level.

Latitude	18°	16'	40"
Longitude	66°	06'	38"

Holds CP for change to 98.8-kw max. visual, 9.88-kw aural; BPET-19870414KI.

Transmitter: NW of city of Caguas on Rd. 173.

Digital Facilities: Channel No. 57 (728-734 MHz). Power: 50.1-kw max. visual. Antenna: 1079-ft above av. terrain, 112-ft. above ground.

Latitude	18°	16'	40"
Longitude	66°	06'	38"

FCC Digital File Number: BPEDT-20000731AEN. Granted: July 02, 2001.

Note: Latitude and longitude coordinates shown are based on the North American Datum of 1927 (NAD 27) as currently required by the Mass Media Bureau of the FCC.

Ownership: Caguas Educational TV Inc.

Began Operation: October 27, 1985.

Represented (engineering): Jorge Figueroa.

Personnel:

Shirley Font, General Manager.

WUJA-DT
Caguas
Ch. 57

Grantee: Caguas Educational TV Inc., Box 4039, Carolina, PR 00984-4039.

Mailing Address: Box 4039, Carolina, PR 00984-4039.

Phone: 787-750-4090.

Technical Facilities: Channel No. 57 (728-734 MHz). Authorized power: 50.1-kw max. visual. Antenna: 1079-ft above av. terrain, 112-ft. above ground.

Latitude	18°	16'	40"
Longitude	66°	06'	38"

Note: Latitude and longitude coordinates shown are based on the North American Datum of 1927 (NAD 27) as currently required by the Mass Media Bureau of the FCC.

Ownership: Caguas Educational TV Inc.

Began Operation: Station operating under Special Temporary Authority at 2.5-kw max. visual; no on-air date

Personnel:

Shirley Font, General Manager.

WMTJ
Fajardo
Ch. 40

Licensee: Ana G. Mendez Educational Foundation, Box 21345, Rio Piedras, PR 00928.

Studio: Box 21345, San Juan, PR 00928-1345.

Mailing Address: Box 21345, San Juan, PR 00928-1345.

Phone: 787-766-2600. **Fax:** 787-250-8546.

Email: ca_mtorres@suagm.edu **Web Site:** http://www.suagm.edu

Technical Facilities: Channel No. 40 (626-632 MHz). Authorized power: 1000-kw max. visual. Antenna: 2752-ft above av. terrain, 131-ft. above ground, 3428-ft. above sea level.

Latitude	18°	18'	36"
Longitude	65°	47'	41"

Transmitter: PRTC Communications Facility, El Yunque, 0.8-mi NW of Fuente, Rio Grande.

Digital Facilities: Channel No. 16 (482-488 MHz). Power: 150-kw max. visual, aural. Antenna: 2753-ft above av. terrain, 131-ft. above ground, 3428-ft. above sea level.

Latitude	18°	18'	36"
Longitude	65°	47'	41"

FCC Digital File Number: BMPEDT-20030324ACY. Granted: February 27, 2004.

Note: Latitude and longitude coordinates shown are based on the North American Datum of 1927 (NAD 27) as currently required by the Mass Media Bureau of the FCC.

Multichannel TV Sound: Stereo and separate audio program.

Satellite Earth Stations: Larcán; Andrew, 2.1-meter C-band; Vertex, 8.1-meter KC-band; Vertex, 13.1-meter C-band.

News Service: UPI.

Ownership: Ana G. Mendez Educational Foundation.

Began Operation: February 1, 1985.

Represented (legal): Dow, Lohnes & Albertson PLLC.

Represented (engineering): John F. X. Browne & Associates PC.

Personnel:

Migdalia Torres, General Manager.

Ariel Diaz Osorio, Chief Engineer.

Carmen Pujols, Business Manager.

Mariluz Gerena Aguiar, Program Director.

Rene Sotomayor, Promotion Director.

Eric Barrios, Production Manager.

Sabatian Natal, Traffic Manager.

WIPM-TV

Mayaguez

Ch. 3

Licensee: Puerto Rico Public Broadcasting Corp., Hostos Ave., Hato Rey, PR 00919.

Studio: Post St., 502-S, Mayaguez, PR 00709.

Mailing Address: Box 190909, Hato Rey, PR 00919-0909.

Phones: 787-834-0164; 787-766-0505. **Fax:** 787-832-2044.

Email: tutv@puertorico.pr **Web Site:** <http://tutv.puertorico.pr>

Technical Facilities: Channel No. 3 (60-66 MHz). Authorized power: 81.3-kw visual, 7.24-kw aural. Antenna: 2267-ft above av. terrain, 322-ft. above ground, 3274-ft. above sea level.

Latitude 18° 09' 00"
Longitude 66° 59' 00"

Transmitter: Hwy. 120, 2.2-mi. S of Maricao, PR.

Digital Facilities: Channel No. 35 (596-602 MHz). Power: 690-kw max. visual. Antenna: 2211-ft above av. terrain, 325-ft. above ground, 3218-ft. above sea level.

Latitude 18° 09' 00"
Longitude 66° 59' 00"

FCC Digital File Number: BNPEDT-20030204ADS. Granted: March 14, 2003.

Note: Latitude and longitude coordinates shown are based on the North American Datum of 1927 (NAD 27) as currently required by the Mass Media Bureau of the FCC.

News Services: UPI, AP.

Ownership: Commonwealth of Puerto Rico.

Began Operation: March 19, 1961.

Represented (legal): Drinker Biddle & Reath LLP.

Personnel:

Yolanda Zabala, President.

Daniel Vealauuava, Administrative Vice President.

Nora Soto, News Director.

Jorge Gonzalez, Chief Engineer.

Wilma Reyes, Program Director.

Louis Santiago, Marketing Director.

Proue Petrelle, Traffic Manager.

Maritty Lasanta, Public Relations Director.

Technical Facilities: Channel No. 26 (542-548 MHz). Authorized power: 1000-kw max. visual. Antenna: 991-ft above av. terrain, 213-ft. above ground, 2034-ft. above sea level.

Latitude 18° 04' 50"
Longitude 66° 44' 54"

Digital Facilities: Channel No. 25 (536-542 MHz). Power: 200-kw max. visual. Antenna: 1017-ft above av. terrain, 217-ft. above ground, 2234-ft. above sea level.

Latitude 18° 04' 48"
Longitude 66° 44' 56"

FCC Digital File Number: BNPEDT-20011109ACR. Granted: April 26, 2002.

Note: Latitude and longitude coordinates shown are based on the North American Datum of 1927 (NAD 27) as currently required by the Mass Media Bureau of the FCC.

Multichannel TV Sound: Stereo and separate audio program.

Satellite Earth Stations: Townsend; Vertex, 8.1-meter Ku-band; Vertex, 13-meter C-band; Harris receivers.

News Service: UPI.

Ownership: Ana G. Mendez Educational Foundation.

Began Operation: November 26, 1986.

Represented (legal): Dow, Lohnes & Albertson PLLC.

Represented (engineering): John F. X. Browne & Associates PC.

Personnel:

Migdalia Torres, General Manager.

WIPR-DT

San Juan

Ch. 55

Licensee: Puerto Rico Public Broadcasting Corp., Box 190909, Hato Rey, PR 00919-0909.

Studio: No. 5070 Hostos Ave., Hato Rey, PR 00919.

Mailing Address: Box 190909, Hato Rey, PR 00919-0909.

Phone: 787-766-0505. **Fax:** 787-765-6720.

Email: tutv@puertorico.pr **Web Site:** <http://tutv.puertorico.pr>

Technical Facilities: Channel No. 55 (716-722 MHz). Authorized power: 1000-kw max. visual. Antenna: 2546-ft above av. terrain, 728-ft. above ground, 3684-ft. above sea level.

Latitude 18° 06' 42"
Longitude 66° 03' 05"

Note: Latitude and longitude coordinates shown are based on the North American Datum of 1927 (NAD 27) as currently required by the Mass Media Bureau of the FCC.

Ownership: Commonwealth of Puerto Rico.

Began Operation: Station operating; no on-air date.

Represented (legal): Drinker Biddle & Reath LLP.

Personnel:

Yolanda Zabala, President.

Daniel Vealauuava, Administrative Vice President.

Nora Soto, News Director.

Jorge Gonzalez, Chief Engineer.

Wilma Reyes, Program Director.

Louis Santiago, Marketing Director.

Proue Petrelle, Traffic Manager.

Maritty Lasanta, Public Relations Director.

WIPR-TV

San Juan

Ch. 6

Licensee: Puerto Rico Public Broadcasting Corp., Hostos Ave., Hato Rey, PR 00919.

Studio: No. 5070 Hostos Ave., Hato Rey, PR 00919.

Mailing Address: Box 190909, Hato Rey, PR 00919.

Phone: 787-766-0505. **Fax:** 787-765-6720.

Email: tutv@puertorico.pr **Web Site:** <http://tutv.puertorico.pr>

Technical Facilities: Channel No. 6 (82-88 MHz). Authorized power: 58.9-kw visual. Antenna: 2707-ft above av. terrain, 889-ft. above ground, 3845-ft. above sea level.

Latitude 18° 06' 42"
Longitude 66° 03' 05"

Transmitter: State Road 184, Cerro La Santa Peak, Patillas, PR.

Digital Facilities: Channel No. 55 (716-722 MHz). Power: 1000-kw max. visual. Antenna: 2546-ft above av. terrain, 728-ft. above ground, 3684-ft. above sea level.

Latitude 18° 06' 42"
Longitude 66° 03' 05"

FCC Digital File Number: BNPEDT-20000426ABF. Granted: August 05, 2003.

Note: Latitude and longitude coordinates shown are based on the North American Datum of 1927 (NAD 27) as currently required by the Mass Media Bureau of the FCC.

Multichannel TV Sound: Stereo and separate audio program.

Satellite Earth Station: Collins, 10-meter; Rockwell, Collins receivers.

AM Affiliate: WIPR, 10-kw, 940 kHz.

Radio Station(s): WIPR-FM, 135-kw, 91.3 MHz (No. 217), 2865-ft.

News Services: UPI, AP.

Ownership: Commonwealth of Puerto Rico.

Began Operation: January 6, 1958.

Represented (legal): Drinker Biddle & Reath LLP.

Personnel:

Yolanda Zabala, President.

Daniel Vealauuava, Administrative Vice President.

Nora Soto, News Director.

Jorge Gonzalez, Chief Engineer.

Wilma Reyes, Programming Director.

Louis Santiago, Marketing Director.

Proue Petrelle, Traffic Manager.

Maritty Lasanta, Public Relations Director.

Rhode Island

WSBE-DT

Providence

Ch. 21

Licensee: Rhode Island Public Telecommunications Authority, 50 Park Lane, Providence, RI 02907.

Studio: 50 Park Lane, Providence, RI 02907.

Mailing Address: 50 Park Lane, Providence, RI 02907-3124.

Phones: 401-222-3636; 800-613-8836. **Fax:** 401-222-3407.

Email: chrisann@ripbs.org **Web Site:** <http://www.wsbe.org>

Technical Facilities: Channel No. 21 (512-518 MHz). Authorized power: 50-kw max. visual, aural. Antenna: 879-ft above av. terrain, 774-ft. above ground, 971-ft. above sea level.

Latitude 41° 51' 54"
Longitude 71° 17' 15"

Note: Latitude and longitude coordinates shown are based on the North American Datum of 1927 (NAD 27) as currently required by the Mass Media Bureau of the FCC.

Ownership: Rhode Island Public Telecommunications Auth.

Began Operation: Station operating; no on-air date.

Personnel:

David Piccerelli, Vice President, Acting General Manager & Finance & Administration Director.

Dexter Merry, Broadcast Operations Director.

Robert W. Knott, Chief Engineer.

Kathryn Larsen, Program Director.

Lucie Houle, Promotion Director.

Sheila Springer, Development Director.

Jim Garrett, Production Manager.

David Marseglia, Production Manager.

Chrisann Hyland, Information Systems Manager.

Maria del Pilar Velasquez, Educational Services Director.

WSBE-TV

Providence

Ch. 36

Licensee: Rhode Island Public Telecommunications Authority, 50 Park Lane, Providence, RI 02907.

Studio: 50 Park Lane, Providence, RI 02907.

Mailing Address: 50 Park Lane, Providence, RI 02907-3124.

Phones: 401-222-3636; 800-613-8836. **Fax:** 401-222-3407.

Email: chrisann@ripbs.org **Web Site:** <http://www.wsbe.org>

WQTO

Ponce

Ch. 26

Licensee: Ana G. Mendez Educational Foundation, Box 21345, Rio Piedras, PR 00928.

Mailing Address: Box 21345, Rio Piedras, PR 00928.

Phone: 787-766-2600. **Fax:** 787-250-8546.

Rhode Island — Public/ETV Stations

Technical Facilities: Channel No. 36 (602-608 MHz). Authorized power: 1230-kw max. visual, 123-kw aural. Antenna: 597-ft above av. terrain, 536-ft. above ground, 800-ft. above sea level.

Latitude 41° 48' 18"
Longitude 71° 28' 24"

Transmitter: Neutaconkanut Hill, Ipswich Rd., Johnston.

Digital Facilities: Channel No. 21 (512-518 MHz). Power: 50-kw max. visual, aural. Antenna: 879-ft above av. terrain, 774-ft. above ground, 971-ft. above sea level.

Latitude 41° 51' 54"
Longitude 71° 17' 15"

FCC Digital File Number:

BMPEDT-20031222ABC. Granted: March 02, 2004.

Note: Latitude and longitude coordinates shown are based on the North American Datum of 1927 (NAD 27) as currently required by the Mass Media Bureau of the FCC.

Satellite Earth Stations: RCA; Vertex, 6.1-meter Ku-band; Scientific-Atlanta, 10-meter C-band; Collins, 10-meter C-band; Standard Communications, Scientific-Atlanta, General Instrument receivers.

Ownership: Rhode Island Public Telecommunications Auth.

Began Operation: June 1, 1967.

Represented (legal): Schwartz, Woods & Miller.

Represented (engineering): Kessler & Gehman Associates Inc.

Personnel:

David W. Piccerelli, Vice President & Acting General Manager.

Dexter B. Merry, Broadcast Operations Director.

Robert W. Knott, Chief Engineer.

Kathryn Larsen, Program Director.

Lucie Houle, Promotion Director.

Sheila Springer, Development Director.

Jim Garrett, Production Manager.

David Marseglia, Production Manager.

Chrisann Hyland, Information Systems Manager.

Maria Velasquez, Educational Services Director.

Email: bresnahan@scetv.org **Web Site:** http://www.scetv.org

Technical Facilities: Channel No. 14 (470-476 MHz). Authorized power: 557-kw max. visual, 55.7-kw aural. Antenna: 805-ft above av. terrain, 808-ft. above ground, 1049-ft. above sea level.

Latitude 33° 11' 15"
Longitude 81° 23' 50"

Holds CP for change to 2307-kw max. visual, 792-ft above av. terrain, 772-ft. above ground, 1002-ft. above sea level; BPET-20041012AJJ.

Transmitter: 4-mi. SSW of Barnwell on County Rd. 69.

Digital Facilities: Channel No. 33 (584-590 MHz). Power: 427-kw max. visual, aural. Antenna: 792-ft above av. terrain, 772-ft. above ground, 1002-ft. above sea level.

Latitude 33° 11' 15"
Longitude 81° 23' 50"

FCC Digital File Number:

BMPEDT-20041012AIZ. Granted: November 02, 2004.

Note: Latitude and longitude coordinates shown are based on the North American Datum of 1927 (NAD 27) as currently required by the Mass Media Bureau of the FCC.

News Service: AP.

Ownership: South Carolina ETV Commission.

Began Operation: September 5, 1967.

Represented (legal): Dow, Lohnes & Albertson PLLC.

Personnel:

Maurice Bresnahan, President & General Manager.

David Crouch, Senior Vice President, Administration.

Hap Griffin, Chief Engineer.

Kitty Manges, Program Director.

Kerry Feduk, Production Manager.

John Bane, Creative Service Director.

Bobbi J. Kennedy, Senior Vice President, Education.

Catherine Christman, Vice President, Communications.

Debbie Hamlett, On-Air Fundraising Director.

Lydia Freeman, Ready to Learn.

Technical Facilities: Channel No. 16 (482-488 MHz). Authorized power: 852-kw max. & 407-kw horizontal visual, 84.7-kw aural. Antenna: 1280-ft above av. terrain, 1318-ft. above ground, 1334-ft. above sea level.

Latitude 32° 42' 44"
Longitude 80° 40' 49"

Holds CP for change to 2553-kw max. visual, 1263-ft above av. terrain, 1267-ft. above ground, 1283-ft. above sea level. lat. 32° 42' 42", long. 80° 40' 54"; BPET-20041012AIV.

Transmitter: Hwy. 119, 4-mi. W of Green Pond.

Digital Facilities: Channel No. 44 (650-656 MHz). Power: 468-kw max. visual, aural. Antenna: 1263-ft above av. terrain, 1268-ft. above ground, 1283-ft. above sea level.

Latitude 32° 42' 42"
Longitude 80° 40' 54"

FCC Digital File Number:

BMPEDT-20041012AIX. Granted: November 02, 2004.

Note: Latitude and longitude coordinates shown are based on the North American Datum of 1927 (NAD 27) as currently required by the Mass Media Bureau of the FCC.

Satellite Earth Station: RCA; Collins, 10-meter C-band; Rockwell, Collins receivers.

Radio Stations(s): WJWJ-FM, 48-kw, 89.9 MHz (No. 210), 1100-ft.

Ownership: South Carolina ETV Commission.

Began Operation: September 10, 1975.

Represented (legal): Dow, Lohnes & Albertson PLLC.

Personnel:

Maurice Bresnahan, President & General Manager.

John Brunelli, Station Manager.

David Crouch, Vice President, Administration.

Hap Griffin, Chief Engineer.

Kitty Manges, Program Director.

Kerry Feduk, Production Manager.

John Bane, Creative Services Director.

Bobbi J. Kennedy, Vice President, Continuing Education.

Debbie Hamlett, On-Air Fundraising Director.

Catherine Christman, Vice President, Communications.

Lydia Freeman, Ready to Learn.

Email: bresnahan@scetv.org **Web Site:** http://www.scetv.org

Technical Facilities: Channel No. 7 (174-180 MHz). Authorized power: 316-kw visual, 31-kw aural. Antenna: 1850-ft above av. terrain, 1837-ft. above ground, 1854-ft. above sea level.

Latitude 32° 55' 28"
Longitude 79° 41' 58"

Transmitter: 3.4-mi. NE of Ten Mile, E of Rte. 17-701, SE of intersection with Sewee Rd.

Digital Facilities: Channel No. 49 (680-686 MHz). Power: 400-kw max. visual. Antenna: 1709-ft above av. terrain, 1706-ft. above ground, 1722-ft. above sea level.

Latitude 32° 55' 28"
Longitude 79° 41' 58"

FCC Digital File Number:

BMPEDT-20030812ACK. Granted: August 21, 2003.

Note: Latitude and longitude coordinates shown are based on the North American Datum of 1927 (NAD 27) as currently required by the Mass Media Bureau of the FCC.

Radio Stations(s): WSCI, 100-kw, 89.3 MHz (No. 207), 540-ft.

News Service: AP.

Ownership: South Carolina ETV Commission.

Began Operation: January 19, 1964.

Represented (legal): Dow, Lohnes & Albertson PLLC.

Personnel:

Maurice Bresnahan, President & General Manager.

David Crouch, Vice President, Administration.

Hap Griffin, Chief Engineer.

Kitty Manges, Program Director.

Kerry Feduk, Production Manager.

John Bane, Creative Service Director.

Bobbi J. Kennedy, Vice President, Continuing Education.

Debbie Hamlett, On-Air Fundraising Director.

Catherine Christman, Vice President, Communications.

Lydia Freeman, Ready to Learn.

South Carolina

WEBA-TV Allendale Ch. 14

Licensee: South Carolina ETV Commission, 1101 George Rogers Blvd., Columbia, SC 29201.

Studio: 1101 George Rogers Blvd., Columbia, SC 29201.

Mailing Address: Box 11000, Columbia, SC 29211-1000.

Phones: 803-737-3200; 803-737-9959. **Fax:** 803-737-3417.

WJWJ-TV Beaufort Ch. 16

Licensee: South Carolina ETV Commission, 1101 George Rogers Blvd., Columbia, SC 29211.

Studio: 1101 George Rogers Blvd., Columbia, SC 29211.

Mailing Address: 1101 George Rogers Blvd., Columbia, SC 29201.

Phones: 803-737-3200; 843-524-0808 (Beaufort). **Fax:** 843-524-1016 (Beaufort).

Email: jbrunelli@scetv.org **Web Site:** http://www.scetv.org

WITV Charleston Ch. 7

Licensee: South Carolina ETV Commission, 1101 George Rogers Blvd., Columbia, SC 29201.

Studio: 1101 George Rogers Blvd., Columbia, SC 29201.

Mailing Address: Box 11000, Columbia, SC 29211-1000.

Phones: 803-737-3200; 803-737-9959. **Fax:** 803-737-3495.

WITV-DT Charleston Ch. 49

Licensee: South Carolina ETV Commission, 1101 George Rogers Blvd., Columbia, SC 29201.

Studio: 1101 George Rogers Blvd., Columbia, SC 29201.

Mailing Address: Box 11000, Columbia, SC 29211-1000.

Phones: 803-737-3200; 803-737-9959. **Fax:** 803-737-3495.

Email: bresnahan@scetv.org **Web Site:** http://www.scetv.org

Technical Facilities: Channel No. 49 (680-686 MHz). Authorized power: 400-kw max. visual. Antenna: 1709-ft above av. terrain, 1706-ft. above ground, 1722-ft. above sea level.

Latitude 32° 55' 28"
Longitude 79° 41' 58"

Transmitter: 3.4-mi. NE of Ten Mile, Charleston County, E of Rte. 17-701, SE of intersec.

Note: Latitude and longitude coordinates shown are based on the North American Datum of 1927 (NAD 27) as currently required by the Mass Media Bureau of the FCC.

Ownership: South Carolina ETV Commission.

Began Operation: January 1, 2002. Standard Definition.

Represented (legal): Dow, Lohnes & Albertson PLLC.

Personnel:

Maurice Bresnahan, President & General Manager.

David Crouch, Vice President, Administration.

Hap Griffin, Chief Engineer.

Kitty Manges, Program Director.

Kerry Feduk, Production Manager.

John Bane, Creative Services Director.

Bobbi J. Kennedy, Vice President, Continuing Education.

Debbie Hamlett, On-Air Fundraising Director.

Catherine Christman, Vice President, Communications.

Lydia Freeman, Ready to Learn.

WRLK-DT

Columbia
Ch. 32

Licensee: South Carolina ETV Commission, 1101 George Rogers Blvd., Columbia, SC 29201.

Studio: 1101 George Rogers Blvd., Columbia, SC 29201.

Mailing Address: Box 11000, Columbia, SC 29211-1000.

Phone: 803-737-3200. **Fax:** 803-737-3495.

Email: bresnahan@scetv.org **Web Site:** <http://www.scetv.org>

Technical Facilities: Channel No. 32 (578-584 MHz). Authorized power: 62-kw max. visual. Antenna: 1036-ft above av. terrain, 977-ft. above ground, 1367-ft. above sea level.

Latitude 34° 07' 06"
Longitude 80° 56' 13"

Transmitter: 3.5-mi. N of I-20 & U.S. 1, 0.6-mi. of Mount Pilgrim Church.

Note: Latitude and longitude coordinates shown are based on the North American Datum of 1927 (NAD 27) as currently required by the Mass Media Bureau of the FCC.

Ownership: South Carolina ETV Commission.

Began Operation: Station operating; no on-air date

Represented (legal): Dow, Lohnes & Albertson PLLC.

Personnel:

Maurice Bresnahan, President & General Manager.

David Crouch, Vice President, Administration.

Hap Griffin, Chief Engineer.

Kitty Manges, Program Director.

Kerry Feduk, Production Manager.

John Bane, Creative Services Director.

Catherine Christman, Vice President, Communications.

Bobbi J. Kennedy, Vice President, Continuing Education.

Lydia Freeman, Ready-to-Learn Director.

Debbie Hamlett, On-Air Fundraising Director.

WRLK-TV

Columbia
Ch. 35

Licensee: South Carolina ETV Commission, 1101 George Rogers Blvd., Columbia, SC 29201.

Studio: 1101 George Rogers Blvd., Columbia, SC 29201.

Mailing Address: Box 11000, Columbia, SC 29211-1000.

Phone: 803-737-3200. **Fax:** 803-737-3495.

Email: bresnahan@scetv.org **Web Site:** <http://www.scetv.org>

Technical Facilities: Channel No. 35 (596-602 MHz). Authorized power: 550-kw max. visual. Antenna: 1035-ft above av. terrain, 977-ft. above ground, 1368-ft. above sea level.

Latitude 34° 07' 06"
Longitude 80° 56' 13"

Transmitter: Hard Scrabble Rd., 6-mi. NNE of Columbia.

Digital Facilities: Channel No. 32 (578-584 MHz). Power: 62-kw max. visual. Antenna: 1036-ft above av. terrain, 977-ft. above ground, 1367-ft. above sea level.

Latitude 34° 07' 06"
Longitude 80° 56' 13"

FCC Digital File Number:

BMPEDT-20010404ABL. Granted: December 10, 2001.

Note: Latitude and longitude coordinates shown are based on the North American Datum of 1927 (NAD 27) as currently required by the Mass Media Bureau of the FCC.

Satellite Earth Stations: RCA; Microdyne, 3.7-meter Ku-band; Andrew, 4-meter C-band; Scientific-Atlanta, 4.6-meter C-band; Andrew, 10-meter C-band; Scientific-Atlanta, Collins receivers.

Radio Stations(s): WLTR, 100-kw, 91.3 MHz (No. 217), 850-ft.

News Service: AP.

Ownership: South Carolina ETV Commission.

Began Operation: September 6, 1966.

Represented (legal): Dow, Lohnes & Albertson PLLC.

Personnel:

Maurice Bresnahan, President & General Manager.

David Crouch, Vice President, Administration.

Hap Griffin, Chief Engineer.

Kitty Manges, Program Director.

Kerry Feduk, Production Manager.

John Bane, Creative Services Director.

Debbie Hamlett, On-Air Fundraising Director.

Bobbi J. Kennedy, Vice President, Continuing Education.

Lydia Freeman, Ready to Learn.

Catherine Christman, Vice President, Communications.

WHMC

Conway
Ch. 23

Licensee: South Carolina ETV Commission, 1101 George Rogers Blvd., Columbia, SC 29211.

Studio: 1101 George Rogers Blvd., Columbia, SC 29211.

Mailing Address: Box 11000, Columbia, SC 29211-1000.

Phones: 803-737-3200; 803-737-9959. **Fax:** 803-737-3495.

Email: bresnahan@scetv.org **Web Site:** <http://www.scetv.org>

Technical Facilities: Channel No. 23 (524-530 MHz). Authorized power: 1740-kw max. & 851-kw horizontal visual, 174-kw & 85.1-kw horizontal aural. Antenna: 824-ft above av. terrain, 842-ft. above ground, 927-ft. above sea level.

Latitude 33° 56' 58"
Longitude 79° 06' 31"

Requests CP for change to 917-kw max. visual, 804-ft above av. terrain, 790-ft. above ground, 869-ft. above sea level; BPET-20050104AAW.

Transmitter: 6.5-mi. NNW of Conway on County Rd. 569.

Digital Facilities: Channel No. 9 (186-192 MHz). Power: 20-kw visual, aural. Antenna: 753-ft above av. terrain, 739-ft. above ground, 818-ft. above sea level.

Latitude 33° 56' 58"
Longitude 79° 06' 31"

FCC Digital File Number:

BMPEDT-20031003ACG. Granted: November 28, 2003.

Note: Latitude and longitude coordinates shown are based on the North American Datum of 1927 (NAD 27) as currently required by the Mass Media Bureau of the FCC.

Radio Stations(s): WHMC, 90.1 MHz, 30-kw, 771-ft.

Ownership: South Carolina ETV Commission.

Began Operation: September 2, 1980.

Represented (legal): Dow, Lohnes & Albertson PLLC.

Personnel:

Maurice Bresnahan, President & General Manager.

David Crouch, Vice President, Administration.

Hap Griffin, Chief Engineer.

Kitty Manges, Program Director.

Kerry Feduk, Production Manager.

John Bane, Creative Services Director.

Catherine Christman, Vice President, Communications.

Bobbi J. Kennedy, Vice President, Continuing Education.

Debbie Hamlett, On-Air Fundraising Director.

Catherine Christman, Vice President, Communications.

Lydia Freeman, Ready to Learn.

WHMC-DT

Conway
Ch. 9

Grantee: South Carolina ETV Commission, 1101 George Rogers Blvd., Columbia, SC 29201.

Studio: 1101 George Rogers Blvd., Columbia, SC 29201.

Mailing Address: Box 11000, Columbia, SC 29211-1000.

Phones: 803-737-3200; 803-737-9959. **Fax:** 803-737-3495.

Email: bresnahan@scetv.org **Web Site:** <http://www.scetv.org>

Technical Facilities: Channel No. 9 (186-192 MHz). Authorized power: 20-kw visual, aural. Antenna: 753-ft above av. terrain, 739-ft. above ground, 818-ft. above sea level.

Latitude 33° 56' 58"
Longitude 79° 06' 31"

Note: Latitude and longitude coordinates shown are based on the North American Datum of 1927 (NAD 27) as currently required by the Mass Media Bureau of the FCC.

Ownership: South Carolina ETV Commission.

Began Operation: Station operating under Special Temporary Authority at 20-kw visual; no on-air date

Represented (legal): Dow, Lohnes & Albertson PLLC.

Personnel:

Maurice Bresnahan, President & General Manager.

David Crouch, Vice President, Administration.

Hap Griffin, Chief Engineer.

Kitty Manges, Program Director.

Kerry Feduk, Production Manager.

John Bane, Creative Services Director.

Bobbi J. Kennedy, Vice President, Continuing Education.

Catherine Christman, Vice President, Communications.

Debbie Hamlett, On-Air Fundraising Director.

Lydia Freeman, Ready to Learn.

WJPM-DT
Florence
Ch. 45

Grantee: South Carolina ETV Commission, 1101 George Rogers Blvd., Columbia, SC 29201.

Studio: 1041 George Rogers Blvd., Columbia, SD 29201.

Mailing Address: Box 11000, Columbia, SC 29211-1000.

Phones: 803-737-9959; 803-737-3200. **Fax:** 803-737-3417.

Email: bresnahan@scetv.org **Web Site:** http://www.scetv.org

Technical Facilities: Channel No. 45 (656-662 MHz). Authorized power: 45-kw max. visual, aural. Antenna: 795-ft above av. terrain, 779-ft. above ground, 898-ft. above sea level.

Latitude 34° 16' 48"
 Longitude 79° 44' 35"

Note: Latitude and longitude coordinates shown are based on the North American Datum of 1927 (NAD 27) as currently required by the Mass Media Bureau of the FCC.

Ownership: South Carolina ETV Commission.

Began Operation: November 1, 2004.

Represented (legal): Dow, Lohnes & Albertson PLLC.

Personnel:

Maurice Bresnahan, President & General Manager.

David Crouch, Vice President, Administration.

Hap Griffin, Chief Engineer.

Kitty Manges, Program Director.

Kerry Feduk, Production Manager.

Debbie Hamlett, On-Air Fundraising Director.

Bobbi J. Kennedy, Vice President, Continuing Education.

Lydia Freeman, Ready to Learn.

Catherine Christman, Vice President, Communications.

WJPM-TV
Florence
Ch. 33

Licensee: South Carolina ETV Commission, 1101 George Rogers Blvd., Columbia, SC 29211.

Studio: 1101 George Rogers Blvd., Columbia, SC 29201.

Mailing Address: Box 11000, Columbia, SC 29211-1000.

Phones: 803-737-9959; 803-737-3200. **Fax:** 803-737-3417.

Email: bresnahan@scetv.org **Web Site:** http://www.scetv.org

Technical Facilities: Channel No. 33 (584-590 MHz). Authorized power: 537-kw max. visual, 54.3-kw aural. Antenna: 789-ft above av. terrain, 797-ft. above ground, 923-ft. above sea level.

Latitude 34° 16' 47"
 Longitude 79° 44' 35"

Transmitter: 5.5-mi. NNE of Florence on County Rd. 173.

Digital Facilities: Channel No. 45 (656-662 MHz). Power: 45-kw max. visual, aural. Antenna: 795-ft above av. terrain, 779-ft. above ground, 898-ft. above sea level.

Latitude 34° 16' 48"
 Longitude 79° 44' 35"

FCC Digital File Number: BMPEDT-20050104AAY. Granted: February 04, 2005.

Note: Latitude and longitude coordinates shown are based on the North American Datum of 1927 (NAD 27) as currently required by the Mass Media Bureau of the FCC.

News Service: AP.

Ownership: South Carolina ETV Commission.

Began Operation: September 3, 1967.

Represented (legal): Dow, Lohnes & Albertson PLLC.

Personnel:

Maurice Bresnahan, President & General Manager.

David Crouch, Vice President, Administration.

Hap Griffin, Chief Engineer.

Kitty Manges, Program Director.

Kerry Feduk, Production Manager.

John Bane, Creative Services Director.

Debbie Hamlett, On-Air Fundraising Director.

Bobbi J. Kennedy, Vice President, Continuing Education.

Catherine Christman, Vice President, Communication.

Lydia Freeman, Ready to Learn.

WNTV
Greenville
Ch. 29

Licensee: South Carolina ETV Commission, 1101 George Rogers Blvd., Columbia, SC 29211.

Mailing Address: 1101 George Rogers Blvd., Box 11000, Columbia, SC 29201-1000.

Phones: 803-737-3200; 803-737-9959. **Fax:** 803-737-3417.

Email: bresnahan@scetv.org **Web Site:** http://www.scetv.org

Technical Facilities: Channel No. 29 (560-566 MHz). Authorized power: 5000-kw max. visual, 500-kw aural. Antenna: 1286-ft above av. terrain, 262-ft. above ground, 2297-ft. above sea level.

Latitude 34° 56' 29"
 Longitude 82° 24' 38"

Transmitter: Paris Mountain, 6.2-mi. N of Greenville.

Digital Facilities: Channel No. 9 (186-192 MHz). Power: 65-kw visual, aural. Antenna: 1239-ft above av. terrain, 217-ft. above ground, 2244-ft. above sea level.

Latitude 34° 56' 29"
 Longitude 82° 24' 38"

FCC Digital File Number: BMPEDT-20031114AER. Granted: October 21, 2004.

Note: Latitude and longitude coordinates shown are based on the North American Datum of 1927 (NAD 27) as currently required by the Mass Media Bureau of the FCC.

Radio Stations(s): WEPR, 85-kw, 90.1 MHz (No. 211), 1184-ft.

News Service: AP.

Ownership: South Carolina ETV Commission.

Began Operation: September 29, 1963.

Represented (legal): Dow, Lohnes & Albertson PLLC.

Personnel:

Maurice Bresnahan, President & General Manager.

David Crouch, Vice President, Administration.

Hap Griffin, Chief Engineer.

Kitty Manges, Program Director.

Kerry Feduk, Production Manager.

John Bane, Creative Services Director.

Catherine Christman, Vice President, Communications.

Bobbi J. Kennedy, Vice President, Continuing Education.

Lydia Freeman, Ready to Learn.

Debbie Hamlett, On-Air Fundraising Director.

WNTV-DT
Greenville
Ch. 9

Licensee: South Carolina ETV Commission, 1101 George Rogers Blvd., Columbia, SC 29201.

Studio: 1101 George Rogers Blvd., Columbia, SC 29201.

Mailing Address: Box 11000, Columbia, SC 29211-1000.

Phones: 803-737-3200; 803-737-9959. **Fax:** 803-737-3417.

Email: bresnahan@scetv.org **Web Site:** http://www.scetv.org

Technical Facilities: Channel No. 9 (186-192 MHz). Authorized power: 65-kw visual, aural. Antenna: 1239-ft above av. terrain, 217-ft. above ground, 2244-ft. above sea level.

Latitude 34° 56' 29"
 Longitude 82° 24' 38"

Note: Latitude and longitude coordinates shown are based on the North American Datum of 1927 (NAD 27) as currently required by the Mass Media Bureau of the FCC.

Ownership: South Carolina ETV Commission.

Began Operation: Station operating; no on-air date.

Represented (legal): Dow, Lohnes & Albertson PLLC.

Personnel:

Maurice Bresnahan, President & General Manager.

David Crouch, Vice President, Administration.

Hap Griffin, Chief Engineer.

Kitty Manges, Program Director.

Kerry Feduk, Production Manager.

John Bane, Creative Services Director.

Catherine Christman, Vice President, Communications.

Bobbi J. Kennedy, Vice President, Continuing Education.

Lydia Freeman, Ready to Learn.

Debbie Hamlett, On-Air Fundraising Director.

WNEH
Greenwood
Ch. 38

Licensee: South Carolina ETV Commission, 1101 George Rogers Blvd., Columbia, SC 29211.

Studio: 1101 George Rogers Blvd., Columbia, SC 29201.

Mailing Address: Box 11000, Columbia, SC 29211.

Phones: 803-737-3200; 803-737-9959. **Fax:** 803-737-3495.

Email: bresnahan@scetv.org **Web Site:** http://www.scetv.org

Technical Facilities: Channel No. 38 (614-620 MHz). Authorized power: 1776-kw max. visual, 177.6-kw aural. Antenna: 768-ft above av. terrain, 688-ft. above ground, 1389-ft. above sea level.

Latitude 34° 22' 19"
 Longitude 82° 10' 04"

Transmitter: Rd. 264, 3-mi. E of Ware Shoals.

Digital Facilities: Channel No. 18 (494-500 MHz). Power: 49-kw max. visual, aural. Antenna: 754-ft above av. terrain, 654-ft. above ground, 1351-ft. above sea level.

Latitude 34° 22' 19"
 Longitude 82° 10' 05"

FCC Digital File Number: BMPEDT-20050114AAI. Granted: February 04, 2005.

Note: Latitude and longitude coordinates shown are based on the North American Datum of 1927 (NAD 27) as currently required by the Mass Media Bureau of the FCC.

News Service: AP.

Ownership: South Carolina ETV Commission.

Began Operation: September 10, 1984.

Represented (legal): Dow, Lohnes & Albertson PLLC.

Personnel:

Maurice Bresnahan, President & General Manager.

David Crouch, Vice President, Administration.

Hap Griffin, Chief Engineer.

Kitty Manges, Programming Manager.

Kerry Feduk, Production Manager.

John Bane, Creative Services Director.

Bobbi J. Kennedy, Vice President, Continuing Education.

Catherine Christman, Vice President, Communications.

Lydia Freeman, Ready to Learn.

Debbie Hamlet, On-Air Fundraising Director.

WNEH-DT Greenwood Ch. 18

Grantee: South Carolina ETV Commission, 1101 George Rogers Blvd., Columbia, SC 29201.

Studio: 1101 George Rogers Blvd., Columbia, SC 29201.

Mailing Address: Box 11000, Columbia, SC 29211.

Phones: 803-737-3200; 803-737-9959. **Fax:** 803-737-3495.

Email: bresnahan@scetv.org **Web Site:** http://www.scetv.org

Technical Facilities: Channel No. 18 (494-500 MHz). Authorized power: 49-kw max. visual, aural. Antenna: 754-ft above av. terrain, 654-ft. above ground, 1351-ft. above sea level.

Latitude 34° 22' 19"
Longitude 82° 10' 05"

Note: Latitude and longitude coordinates shown are based on the North American Datum of 1927 (NAD 27) as currently required by the Mass Media Bureau of the FCC.

Ownership: South Carolina ETV Commission.

Began Operation: March 24, 2005.

Represented (legal): Dow, Lohnes & Albertson PLLC.

Personnel:

Maurice Bresnahan, President & General Manager.

David Crouch, Vice President, Administration.

Hap Griffin, Chief Engineer.

Kitty Manges, Program Director.

Kerry Feduk, Production Manager.

John Bane, Creative Services Director.

Catherine Christman, Vice President, Communications.

Bobbi J. Kennedy, Vice President, Continuing Education.

Lydia Freeman, Ready to Learn.

Debbie Hamlett, On-Air Fundraising Director.

WNSC-DT Rock Hill Ch. 15

Grantee: South Carolina ETV Commission, 1101 George Rogers Blvd., Columbia, SC 29201.

Studio: 452 S. Anderson Rd., Rock Hill, SC 29730.

Mailing Address: Box 11766, Rock Hill, SC 29730.

Phones: 803-737-3200; 803-324-3184. **Fax:** 803-737-3417.

Email: jbullington@scetv.org **Web Site:** http://www.wnsc.org

Technical Facilities: Channel No. 15 (476-482 MHz). Authorized power: 403-kw max. visual, aural. Antenna: 694-ft above av. terrain, 622-ft. above ground, 1261-ft. above sea level.

Latitude 34° 50' 23"
Longitude 81° 01' 07"

Note: Latitude and longitude coordinates shown are based on the North American Datum of 1927 (NAD 27) as currently required by the Mass Media Bureau of the FCC.

Ownership: South Carolina ETV Commission.

Began Operation: Station operating under Special Temporary Authority at 17.6-kw max. visual; no on-air date

Represented (legal): Dow, Lohnes & Albertson PLLC.

Personnel:

Maurice Bresnahan, President & General Manager.

John Bullington, Station Manager.

David Crouch, Vice President, Administration.

Hap Griffin, Chief Engineer.

Kitty Manges, Program Manager.

Kerry Feduk, Production Manager.

John Bane, Creative Services Director.

Catherine Christman, Vice President, Communications.

Bobbi J. Kennedy, Vice President, Continuing Education.

Debbie Hamlet, On-Air Fundraising Director.

Lydia Freeman, Ready-to-Learn Director.

WNSC-TV Rock Hill Ch. 30

Licensee: South Carolina ETV Commission, 1101 George Rogers Blvd., Columbia, SC 29211.

Studio: 452 S. Anderson Rd., Rock Hill, SC 29730.

Mailing Address: Box 11766, Rock Hill, SC 29730.

Phones: 803-737-3200; 803-324-3184 (Rock Hill). **Fax:** 803-737-3495.

Email: jbullington@scetv.org **Web Site:** http://www.wnsc.org

Technical Facilities: Channel No. 30 (566-572 MHz). Authorized power: 575-kw max. visual, 68-kw aural. Antenna: 691-ft above av. terrain, 649-ft. above ground, 1289-ft. above sea level.

Latitude 34° 50' 24"
Longitude 81° 01' 07"

Holds CP for change to 2674-kw max. visual, 694-ft above av. terrain, 622-ft. above ground, 1261-ft. above sea level; BPET-20041012AJA.

Transmitter: 0.25-mi. NW of intersection of County Rds. 246 & 247, near Edgemoor.

Digital Facilities: Channel No. 15 (476-482 MHz). Power: 403-kw max. visual, aural. Antenna: 694-ft above av. terrain, 622-ft. above ground, 1261-ft. above sea level.

Latitude 34° 50' 23"
Longitude 81° 01' 07"

FCC Digital File Number: BNPEDT-20041012AJB. Granted: November 02, 2004.

Note: Latitude and longitude coordinates shown are based on the North American Datum of 1927 (NAD 27) as currently required by the Mass Media Bureau of the FCC.

Satellite Earth Station: Collins, 10-meter; Rockwell receivers.

Ownership: South Carolina ETV Commission.

Began Operation: January 3, 1978.

Represented (legal): Dow, Lohnes & Albertson PLLC.

Personnel:

Maurice Bresnahan, President & General Manager.

John Bullington, Station Manager.

David Crouch, Vice President, Administration.

Hap Griffin, Chief Engineer.

Kitty Manges, Program Director.

Kerry Feduk, Production Manager.

John Bane, Creative Services Director.

Catherine Christman, Vice President, Communications.

Bobbi J. Kennedy, Vice President, Continuing Education.

Debbie Hamlett, On-Air Fundraising Director.

Lydia Freeman, Ready-to-Learn Director.

WRET-DT Spartanburg Ch. 43

Grantee: South Carolina ETV Commission, 1101 George Rogers Blvd., Columbia, SC 29201.

Studio: Box 4069, Spartanburg, SC 29305.

Mailing Address: Box 4069, Spartanburg, SC 29305.

Phones: 803-737-3200; 864-503-9371 (Spartanburg). **Fax:** 803-737-3495.

Email: wrichard@scetv.org **Web Site:** http://www.scetv.org

Technical Facilities: Channel No. 43 (644-650 MHz). Authorized power: 50-kw max. visual, aural. Antenna: 991-ft above av. terrain, 829-ft. above ground, 1645-ft. above sea level.

Latitude 34° 53' 11"
Longitude 81° 49' 16"

Note: Latitude and longitude coordinates shown are based on the North American Datum of 1927 (NAD 27) as currently required by the Mass Media Bureau of the FCC.

Ownership: South Carolina ETV Commission.

Began Operation: March 17, 2005.

Represented (legal): Dow, Lohnes & Albertson PLLC.

Personnel:

Maurice Bresnahan, President & General Manager.

William Richardson, Station Manager.

David Crouch, Vice President, Administration.

Hap Griffin, Chief Engineer.

Kitty Manges, Program Director.

Kerry Feduk, Production Manager.

John Bane, Creative Services Director.

Catherine Christman, Vice President, Communications.

Bobbi J. Kennedy, Vice President, Continuing Education.

Lydia Freeman, Ready-to-Learn Director.

Debbie Hamlett, On-Air Fundraising Director.

WRET-TV Spartanburg Ch. 49

Licensee: South Carolina ETV Commission, 1101 George Rogers Blvd., Columbia, SC 29211.

Studio: Box 4069, Spartanburg SC.

Mailing Address: 1101 George Rogers Blvd., Columbia, SC 29201.

Phones: 803-737-3200; 864-503-9371 (Spartanburg). **Fax:** 803-737-3495.

Email: wrichard@scetv.org **Web Site:** http://www.scetv.org

Technical Facilities: Channel No. 49 (680-686 MHz). Authorized power: 1740-kw max. & 832-kw horizontal visual, 174-kw & 83.2-kw horizontal aural. Antenna: 970-ft above av. terrain, 859-ft. above ground, 1659-ft. above sea level.

Latitude 34° 53' 09"
Longitude 81° 49' 15"

Requests CP for change to 1181-kw max. visual, 991-ft above av. terrain, 829-ft. above ground, 1645-ft. above sea level lat. 34° 53' 11", long. 81° 49' 16"; BPET-20050324ACG.

Transmitter: 1.5-mi. S of Whitestone Community.

Digital Facilities: Channel No. 43 (644-650 MHz). Power: 50-kw max. visual, aural. Antenna: 991-ft above av. terrain, 829-ft. above ground, 1645-ft. above sea level.

Latitude 34° 53' 11"
Longitude 81° 49' 16"

FCC Digital File Number: BNPEDT-20050104AAX. Granted: January 28, 2005.

Note: Latitude and longitude coordinates shown are based on the North American Datum of 1927 (NAD 27) as currently required by the Mass Media Bureau of the FCC.

Satellite Earth Station: Harris; Rockwell, 10-meter C-band; Scientific-Atlanta receivers.

Ownership: South Carolina ETV Commission.

Began Operation: September 8, 1980.

Represented (legal): Dow, Lohnes & Albertson PLLC.

Personnel:

Maurice Bresnahan, President & General Manager.

William Richardson, Station Manager.

David Crouch, Vice President, Administration.

Hap Griffin, Chief Engineer.

Kitty Manges, Program Director.
Kerry Feduk, Production Manager.
John Bane, Creative Services Director.
Bobbi J. Kennedy, Vice President, Continuing Education.
Reba Campbell, Vice President, Communications.
Lydia Freeman, Ready-to-Learn Director.
Debbie Hamlett, On-Air Fundraising Director.

WRJA-DT
Sumter
Ch. 28

Licensee: South Carolina ETV Commission, 1101 George Rogers Blvd., Columbia, SC 29201.

Studio: 18 N. Harvin St., Sumter, SC 29150.

Mailing Address: 18 N. Harvin St., Sumter, SC 29150.

Phones: 803-737-3200; 803-737-9959. **Fax:** 803-737-3495.

Email: bresnahan@scetv.org; scchannel@scetv.org **Web Site:** http://www.scetv.org; http://www.scchannel.org

Technical Facilities: Channel No. 28 (554-560 MHz). Authorized power: 98.4-kw max. visual, aural. Antenna: 1194-ft above av. terrain, 1161-ft. above ground, 1302-ft. above sea level.

Latitude 33° 52' 51"
 Longitude 80° 16' 15"

Note: Latitude and longitude coordinates shown are based on the North American Datum of 1927 (NAD 27) as currently required by the Mass Media Bureau of the FCC.

Ownership: South Carolina ETV Commission.

Began Operation: November 1, 2003.

Represented (legal): Dow, Lohnes & Albertson PLLC.

Personnel:

Maurice Bresnahan, President & General Manager.

David Crouch, Senior Vice President, Administration.

Hap Griffin, Chief Engineer.

Kitty Manges, Program Director.

Kerry Feduk, Production Manager.

John Bane, Creative Services Director.

Catherine Christman, Vice President, Communications.

Bobbi J. Kennedy, Senior Vice President, Education.

Lydia Freeman, Ready to Learn.

Debbie Hamlett, On-Air Fundraising Director.

WRJA-TV
Sumter
Ch. 27

Licensee: South Carolina ETV Commission, 1101 George Rogers Blvd., Columbia, SC 29211.

Studio: 18 N. Harvin St., Sumter, SC 29150.

Mailing Address: 18 N. Harvin St., Sumter, SC 29150.

Phones: 803-737-3200; 803-773-5546 (Sumter). **Fax:** 803-737-3495.

Email: bresnahan@scetv.org; scchannel@scetv.org **Web Site:** http://www.scetv.org; http://www.scchannel.org

Technical Facilities: Channel No. 27 (548-554 MHz). Authorized power: 764-kw max. & 339-kw horizontal visual, 78.7-kw aural. Antenna: 1163-ft above av. terrain, 1195-ft. above ground, 1335-ft. above sea level.

Latitude 33° 52' 52"
 Longitude 80° 16' 14"

Holds CP for change to 647-kw max. visual, 1161-ft above av. terrain, 1161-ft. above ground, 1299-ft. above sea level lat. 33° 52' 51", long. 80° 16' 15"; BPET-20031014ANK.

Transmitter: 2-mi. S of Hwy. 378, 4-mi. SE of Sumter.

Digital Facilities: Channel No. 28 (554-560 MHz). Power: 98.4-kw max. visual, aural. Antenna: 1194-ft above av. terrain, 1161-ft. above ground, 1302-ft. above sea level.

Latitude 33° 52' 51"
 Longitude 80° 16' 15"

FCC Digital File Number: BMPEDT-20031008AAG. Granted: October 29, 2003.

Note: Latitude and longitude coordinates shown are based on the North American Datum of 1927 (NAD 27) as currently required by the Mass Media Bureau of the FCC.

Satellite Earth Station: RCA; Standard Agile Omni, 10-meter.

Radio Stations(s): WRJA-FM, 100-kw, 88.1 MHz (No. 201), 1000-ft.

Ownership: South Carolina ETV Commission.

Began Operation: September 7, 1975.

Represented (legal): Dow, Lohnes & Albertson PLLC.

Personnel:

Maurice Bresnahan, President & General Manager.

David Crouch, Senior Vice President, Administration.

Hap Griffin, Chief Engineer.

Kitty Manges, Program Director.

Kerry Feduk, Production Manager.

John Bane, Creative Services Director.

Catherine Christman, Vice President, Communications.

Bobbi J. Kennedy, Senior Vice President, Education.

Lydia Freeman, Ready to Learn.

Debbie Hamlett, On-Air Fundraising Director.

South Dakota

KDSD-DT
Aberdeen
Ch. 17

Licensee: South Dakota Board of Directors for Educational Telecommunications, Cherry & Dakota Sts., Box 5000, Vermillion, SD 57069-5000.

Studio: 555 N. Dakota St., Vermillion, SD 57069-5000.

Mailing Address: Box 5000, Vermillion, SD 57069.

Phones: 605-677-5861; 800-456-0766. **Fax:** 605-677-5010.

Email: sthum@sdpb.org **Web Site:** http://www.sdpb.org

Technical Facilities: Channel No. 17 (488-494 MHz). Authorized power: 19-kw max. visual, aural. Antenna: 1145-ft above av. terrain, 1001-ft. above ground, 2858-ft. above sea level.

Latitude 45° 29' 54"
 Longitude 97° 40' 28"

Note: Latitude and longitude coordinates shown are based on the North American Datum of 1927 (NAD 27) as currently required by the Mass Media Bureau of the FCC.

Ownership: South Dakota Board of Directors for ETV.

Began Operation: August 12, 2004.

Personnel:

Julie Andersen, Executive Director.

Craig Jensen, Operations Director.

Stacey Decker, Engineering Director.

Deborah Larson, Business Manager.

Terry Spencer, Director of Development & Marketing.

Carol Robertson, Promotion & Marketing Director.

Ruth Bylander, Development Manager.

Bob Bosse, Director of Production.

Brad Van Osdel, Production Manager.

Amber Anders, Program Continuity Director.

Steve Thum, Traffic Manager.

KDSD-TV
Aberdeen
Ch. 16

Licensee: South Dakota Board of Directors for Educational Telecommunications, Cherry & Dakota Sts., Box 5000, Vermillion, SD 57069-5000.

Studio: 555 N. Dakota St., Vermillion, SD 57069.

Mailing Address: Box 5000, Vermillion, SD 57069-5000.

Phones: 605-677-5861; 800-456-0766. **Fax:** 605-677-5010.

Email: programming@sdpb.org **Web Site:** http://www.sdpb.org

Technical Facilities: Channel No. 16 (482-488 MHz). Authorized power: 1349-kw max. & 537-kw horizontal visual, 103-kw & 81.3-kw horizontal aural. Antenna: 1170-ft above av. terrain, 1066-ft. above ground, 2924-ft. above sea level.

Latitude 45° 29' 55"
 Longitude 97° 40' 35"

Transmitter: 8-mi. E of Pierpont.

Digital Facilities: Channel No. 17 (488-494 MHz). Power: 19-kw max. visual, aural. Antenna: 1145-ft above av. terrain, 1001-ft. above ground, 2858-ft. above sea level.

Latitude 45° 29' 54"
 Longitude 97° 40' 35"

FCC Digital File Number: BMPEDT-20040713ABF. Granted: August 25, 2004.

Note: Latitude and longitude coordinates shown are based on the North American Datum of 1927 (NAD 27) as currently required by the Mass Media Bureau of the FCC.

Radio Stations(s): KDSD-FM, 70-kw, 90.9 MHz (No. 215).

Ownership: South Dakota Board of Directors for ETV.

Began Operation: January 1, 1972.

Represented (legal): Cohn & Marks.

Personnel:

Julie Andersen, Executive Director.

Craig Jensen, Operations Director.

Stacey Decker, Engineering Director.

Deborah Larson, Business Manager.

Terry Spencer, Development & Marketing Director.

Carol Robertson, Promotion & Marketing Director.

Ruth Bylander, Development Manager.

Bob Bosse, Production Director.

Brad Van Osdel, Local Productions Director.

Amber Anders, Program Continuity Director.

Steve Thum, Traffic Manager.

KESD-DT
Brookings
Ch. 18

Licensee: South Dakota Board of Directors for Educational Telecommunications, Cherry & Dakota Sts., Box 5000, Vermillion, SD 57069-5000.

Studio: 555 N. Dakota St., Vermillion, SD 57069.

Mailing Address: Box 5000, Vermillion, SD 57069-5000.

Phones: 605-677-5861; 800-456-0760. **Fax:** 605-677-5010.

Email: sthum@sdpb.org **Web Site:** http://www.sdpb.org

Technical Facilities: Channel No. 18 (494-500 MHz). Authorized power: 76-kw max. visual, aural. Antenna: 682-ft above av. terrain, 686-ft. above ground, 2434-ft. above sea level.

Latitude 44° 20' 16"
 Longitude 97° 13' 42"

Holds CP for change to 127-kw max. visual; BPEDT-20050525AIG.

Note: Latitude and longitude coordinates shown are based on the North American Datum of 1927 (NAD 27) as currently required by the Mass Media Bureau of the FCC.

Ownership: South Dakota Board of Directors for ETV.

Began Operation: July 8, 2004.

Personnel:

Julie Andersen, Executive Director.

Craig Jensen, Operations Director.

Stacey Decker, Chief Engineer.

Deborah Larson, Business Manager.

Carol Robertson, Marketing & Promotions Director.

Terry Spencer, Director of Development & Marketing.

Ruth Bylander, Development Manager.

Bob Bosse, Director of Development & Marketing.

Brad Van Osdel, Production Manager.

Amber Anders, Program Continuity Manager.

Steve Thum, Traffic Manager.

KESD-TV Brookings Ch. 8

Licensee: South Dakota Board of Directors for Educational Telecommunications, Dakota & Cherry Sts., Box 5000, Vermillion, SD 57069-5000.

Studio: 555 N. Dakota St., Vermillion, SD 57069.

Mailing Address: Box 5000, Vermillion, SD 57069-5000.

Phones: 605-677-5861; 800-456-0766. **Fax:** 605-677-5010.

Email: sthum@sdpb.org **Web Site:** http://www.sdpb.org

Technical Facilities: Channel No. 8 (180-186 MHz). Authorized power: 245-kw visual, 45.7-kw aural. Antenna: 750-ft above av. terrain, 830-ft. above ground, 2549-ft. above sea level

Latitude 44° 20' 10"
Longitude 97° 13' 41"

Transmitter: 3-mi. S of Hefland.

Digital Facilities: Channel No. 18 (494-500 MHz). Power: 76-kw max. visual, aural. Antenna: 682-ft above av. terrain, 686-ft. above ground, 2434-ft. above sea level.

Latitude 44° 20' 16"
Longitude 97° 13' 42"

FCC Digital File Number:

BPEDT-20041118AAR. Granted: June 06, 2005.

Note: Latitude and longitude coordinates shown are based on the North American Datum of 1927 (NAD 27) as currently required by the Mass Media Bureau of the FCC.

Radio Stations(s): KESD, 50-kw, 88.3 MHz (No. 202), 610-ft.

News Service: AP.

Ownership: South Dakota Board of Directors for ETV.

Began Operation: February 4, 1968.

Represented (legal): Cohn & Marks.

Personnel:

Julie Andersen, Executive Director.

Craig Jensen, Operations Director.

Stacey Decker, Director of Engineering.

Deborah Larson, Business Manager.

Carol Robertson, Marketing & Promotions Director.

Terry Spencer, Director of Development & Marketing.

Ruth Bylander, Development Manager.

Bob Bosse, Television Director of Productions.

Brad Van Osdel, Director of Local Productions.

Amber Anders, Program Continuity Director.

Steve Thum, Traffic Manager.

KPSD-DT Eagle Butte Ch. 25

Licensee: South Dakota Board of Directors for Educational Telecommunications, Cherry & Dakota Sts., Box 5000, Vermillion, SD 57069-5000.

Studio: 555 N. Dakota St., Vermillion, SD 57069.

Mailing Address: Box 5000, Vermillion, SD 57069-5000.

Phones: 605-677-5861; 800-456-0766. **Fax:** 605-677-5010.

Email: admin@sdpb.org **Web Site:** http://www.sdpb.org

Technical Facilities: Channel No. 25 (536-542 MHz). Authorized power: 61-kw max. visual, aural. Antenna: 1604-ft above av. terrain, 1549-ft. above ground, 4163-ft. above sea level.

Latitude 45° 03' 14"
Longitude 102° 15' 47"

Holds CP for change to 101-kw max. visual; BPEDT-20050525AII.

Note: Latitude and longitude coordinates shown are based on the North American Datum of 1927 (NAD 27) as currently required by the Mass Media Bureau of the FCC.

Ownership: South Dakota Board of Directors for ETV.

Began Operation: July 14, 2004.

Represented (legal): Cohn and Marks LLP.

Personnel:

Julie Andersen, Executive Director.

Craig Jensen, Operations Director.

Stacey Decker, Engineering Director.

Deborah Larson, Business Manager.

Terry Spencer, Director of Development & Marketing.

Carol Robertson, Marketing & Promotions Director.

Ruth Bylander, Development Manager.

Brad Van Osdel, Production Manager.

Bob Bosse, Director of Local Production.

Amber Anders, Programming Continuity Director.

Steve Thum, Programming Traffic Manager.

KPSD-TV Eagle Butte Ch. 13

Licensee: South Dakota Board of Directors for Educational Telecommunications, Dakota & Cherry Sts., Box 5000, Vermillion, SD 57069-5000.

Studio: 555 N. Dakota St., Vermillion, SD 57069.

Mailing Address: Box 5000, Vermillion, SD 57069-5000.

Phones: 605-677-5861; 800-456-0766. **Fax:** 605-677-5010.

Email: admin@sdpb.org **Web Site:** http://www.sdpb.org

Technical Facilities: Channel No. 13 (210-216 MHz). Authorized power: 316-kw visual, 31.6-kw aural. Antenna: 1700-ft above av. terrain, 1696-ft. above ground, 4313-ft. above sea level.

Latitude 45° 03' 14"
Longitude 102° 15' 47"

Transmitter: 12-mi. NW of Faith.

Digital Facilities: Channel No. 25 (536-542 MHz). Power: 61-kw max. visual, aural. Antenna: 1604-ft above av. terrain, 1549-ft. above ground, 4163-ft. above sea level.

Latitude 45° 03' 14"
Longitude 102° 15' 47"

FCC Digital File Number:

BPEDT-20041118ABA. Granted: June 06, 2005.

Note: Latitude and longitude coordinates shown are based on the North American Datum of 1927 (NAD 27) as currently required by the Mass Media Bureau of the FCC.

Radio Stations(s): KPSD-FM, 100-kw, 97.1 MHz (No. 246).

Ownership: South Dakota Board of Directors for ETV.

Began Operation: September 16, 1974.

Represented (legal): Cohn and Marks LLP.

Personnel:

Julie Andersen, Executive Director.

Craig Jensen, Operations Manager.

Stacey Decker, Engineering Director.

Deborah Larson, Business Manager.

Terry Spencer, Director of Development & Marketing.

Carol Robertson, Marketing & Promotions Director.

Ruth Bylander, Development Manager.

Bob Bosse, Director of Local Productions.

Brad Van Osdel, Production Manager.

Amber Anders, Programming Continuity Director.

Steve Thum, Programming Traffic Manager.

KQSD-DT Lowry Ch. 15

Licensee: South Dakota Board of Directors for Educational Telecommunications, Cherry & Dakota Sts., Box 5000, Vermillion, SD 57069-5000.

Studio: 555 N. Dakota St., Vermillion, SD 57069.

Mailing Address: Box 5000, Vermillion, SD 57069-5000.

Phones: 605-677-5861; 800-456-0766. **Fax:** 605-677-5010.

Email: admin@sdpb.org **Web Site:** http://www.sdpb.org

Technical Facilities: Channel No. 15 (476-482 MHz). Authorized power: 50-kw max. visual, aural. Antenna: 899-ft above av. terrain, 718-ft. above ground, 2894-ft. above sea level.

Latitude 45° 16' 38"
Longitude 99° 59' 10"

Holds CP for change to 82-kw max. visual; BPEDT-20050525AIK.

Note: Latitude and longitude coordinates shown are based on the North American Datum of 1927 (NAD 27) as currently required by the Mass Media Bureau of the FCC.

Ownership: South Dakota Board of Directors for ETV.

Began Operation: August 4, 2004.

Represented (legal): Cohn and Marks LLP.

Personnel:

Julie Andersen, Executive Director.

Craig Jensen, Operations Director.

Stacey Decker, Engineering Director.

Deborah Larson, Business Manager.

Terry Spencer, Director of Development & Marketing.

Carol Robertson, Promotions Director.

Ruth Bylander, Development Manager.

Bob Bosse, Television Director of Local Productions.

Bran Van Osdel, Production Manager.

Amber Anders, Programming Continuity Director.

Steve Thum, Programming Traffic Manager.

KQSD-TV Lowry Ch. 11

Licensee: South Dakota Board of Directors for Educational Telecommunications, Dakota & Cherry Sts., Box 5000, Vermillion, SD 57069-5000.

Studio: 555 N. Dakota St., Vermillion, SD 57069.

Mailing Address: Box 5000, Vermillion, SD 57069-5000.

Phones: 605-677-5861; 800-456-0766. **Fax:** 605-677-5010.

Email: admin@sdpb.org **Web Site:** http://www.sdpb.org

South Dakota — Public/ETV Stations

Technical Facilities: Channel No. 11 (198-204 MHz). Authorized power: 234-kw visual, 28.2-kw aural. Antenna: 1040-ft above av. terrain, 826-ft. above ground, 3066-ft. above sea level.

Latitude 45° 16' 34"
Longitude 99° 59' 03"

Transmitter: 3-mi. S of Lowry.

Digital Facilities: Channel No. 15 (476-482 MHz). Power: 50-kw max. visual, aural. Antenna: 899-ft above av. terrain, 718-ft. above ground, 2894-ft. above sea level.

Latitude 45° 16' 38"
Longitude 99° 59' 10"

FCC Digital File Number:
BPEDT-20041118ABF. Granted: June 01, 2005.

Note: Latitude and longitude coordinates shown are based on the North American Datum of 1927 (NAD 27) as currently required by the Mass Media Bureau of the FCC.

Radio Stations(s): KQSD-FM, 100-kw, 91.9 MHz (No. 220).

Ownership: South Dakota Board of Directors for ETV.

Began Operation: March 9, 1976.

Represented (legal): Cohn and Marks LLP.

Personnel:

Julie Andersen, Executive Director.

Craig Jensen, Operations Director.

Stacey Decker, Engineering Director.

Deborah Larson, Business Manager.

Terry Spencer, Director of Development & Marketing.

Carol Robertson, Promotions Director.

Ruth Bylander, Development Manager.

Bob Bosse, Television Director of Local Productions.

Brad Van Osdel, Production Manager.

Amber Anders, Programming Continuity Director.

Steve Thum, Programming Traffic Manager.

KZSD-DT Martin Ch. 23

Licensee: South Dakota Board of Directors for Educational Telecommunications, Cherry & Dakota Sts., Box 5000, Vermillion, SD 57069-5000.

Studio: 555 N. Dakota St., Vermillion, SD 57069.

Mailing Address: Box 5000, Vermillion, SD 57069-5000.

Phones: 605-677-5861; 800-456-0760. **Fax:** 605-677-5010.

Email: admin@sdpb.org **Web Site:** <http://www.sdpd.org>

Technical Facilities: Channel No. 23 (524-530 MHz). Authorized power: 77-kw max. visual, aural. Antenna: 794-ft above av. terrain, 541-ft. above ground, 3638-ft. above sea level.

Latitude 43° 25' 59"
Longitude 101° 33' 16"

Holds CP for change to 129-kw max. visual; BPEDT-20050525AIN.

Note: Latitude and longitude coordinates shown are based on the North American Datum of 1927 (NAD 27) as currently required by the Mass Media Bureau of the FCC.

Ownership: South Dakota Board of Directors for ETV.

Began Operation: September 10, 2004.

Represented (legal): Cohn and Marks LLP.

Personnel:

Julie Andersen, Executive Director.

Craig Jensen, Operations Director.

Stacey Decker, Engineering Director.

Deborah Larson, Business Manager.

Terry Spencer, Director of Marketing & Development.

Carol Robertson, Promotions Director.

Ruth Bylander, Development Manager.

Bob Bosse, Television Director of Local Productions.

Brad Van Osdel, Production Manager.

Amber Anders, Programming Continuity Director.

Steve Thum, Programming Traffic Manager.

KZSD-TV Martin Ch. 8

Licensee: South Dakota Board of Directors for Educational Telecommunications, Dakota & Cherry Sts., Box 5000, Vermillion, SD 57069-5000.

Studio: 555 N. Dakota St., Vermillion, SD 57069.

Mailing Address: Box 5000, Vermillion, SD 57069-5000.

Phones: 605-677-5861; 800-456-0766. **Fax:** 605-677-5010.

Email: admin@sdpb.org **Web Site:** <http://www.sdpb.org>

Technical Facilities: Channel No. 8 (180-186 MHz). Authorized power: 275-kw visual, 30.2-kw aural. Antenna: 869-ft above av. terrain, 620-ft. above ground, 3717-ft. above sea level.

Latitude 43° 26' 06"
Longitude 101° 33' 14"

Transmitter: 3-mi. S of Long Valley.

Digital Facilities: Channel No. 23 (524-530 MHz). Power: 77-kw max. visual, aural. Antenna: 794-ft above av. terrain, 541-ft. above ground, 3638-ft. above sea level.

Latitude 43° 25' 59"
Longitude 101° 33' 16"

FCC Digital File Number:
BPEDT-20041118AAU. Granted: June 01, 2005.

Note: Latitude and longitude coordinates shown are based on the North American Datum of 1927 (NAD 27) as currently required by the Mass Media Bureau of the FCC.

Radio Stations(s): KZSD-FM, 100-kw.

Ownership: South Dakota Board of Directors for ETV.

Began Operation: February 9, 1978.

Represented (legal): Cohn and Marks LLP.

Personnel:

Julie Andersen, Executive Director.

Craig Jensen, Operations Director.

Stacey Decker, Engineering Director.

Deborah Larson, Business Manager.

Terry Spencer, Director of Marketing & Development.

Carol Robertson, Promotions Director.

Ruth Bylander, Development Manager.

Bob Bosse, Television Director of Local Productions.

Brad Van Osdel, Production Manager.

Amber Anders, Programming Continuity Director.

Steve Thum, Programming Traffic Manager.

KTSD-DT Pierre Ch. 21

Licensee: South Dakota Board of Directors for Educational Telecommunications, Cherry & Dakota Sts., Box 5000, Vermillion, SD 57169.

Studio: 555 N. Dakota St., Vermillion, SD 57069.

Mailing Address: Box 5000, Vermillion, SD 57169.

Phones: 605-677-5861; 800-456-0766. **Fax:** 605-667-5010.

Email: admin@sdpb.org **Web Site:** <http://www.sdpb.org>

Technical Facilities: Channel No. 21 (512-518 MHz). Authorized power: 68-kw max. visual, aural. Antenna: 1499-ft above av. terrain, 1168-ft. above ground, 3228-ft. above sea level.

Latitude 43° 57' 55"
Longitude 99° 35' 56"

Holds CP for change to 113-kw max. visual; BPEDT-20050525AII.

Note: Latitude and longitude coordinates shown are based on the North American Datum of 1927 (NAD 27) as currently required by the Mass Media Bureau of the FCC.

Ownership: South Dakota Board of Directors for ETV.

Began Operation: July 15, 2004.

Represented (legal): Cohn and Marks LLP.

Personnel:

Julie Andersen, Executive Director.

Craig Jensen, Operations Director.

Stacey Decker, Engineering Director.

Deborah Larson, Business Manager.

Terry Spencer, Director of Marketing & Development.

Carol Robertson, Promotions Director.

Ruth Bylander, Development Manager.

Bob Bosse, Television Director of Local Productions.

Brad Van Osdel, Production Manager.

Amber Anders, Programming Continuity Director.

Steve Thum, Programming Traffic Manager.

KTSD-TV Pierre Ch. 10

Licensee: South Dakota Board of Directors for Educational Telecommunications, Dakota & Cherry Sts., Box 5000, Vermillion, SD 57069-5000.

Studio: 555 N. Dakota St., Vermillion, SD 57069.

Mailing Address: Box 5000, Vermillion, SD 57069-5000.

Phones: 605-677-5861; 800-456-0766. **Fax:** 605-677-5010.

Email: admin@sdpb.org **Web Site:** <http://www.sdpb.org>

Technical Facilities: Channel No. 10 (192-198 MHz). Authorized power: 316-kw & 269-kw horizontal visual, 37.1-kw & 31.6-kw horizontal aural. Antenna: 1600-ft above av. terrain, 1326-ft. above ground, 3404-ft. above sea level.

Latitude 43° 57' 55"
Longitude 99° 35' 56"

Transmitter: 6-mi. N of Reliance.

Digital Facilities: Channel No. 21 (512-518 MHz). Power: 68-kw max. visual, aural. Antenna: 1499-ft above av. terrain, 1168-ft. above ground, 3228-ft. above sea level.

Latitude 43° 57' 55"
Longitude 99° 35' 56"

FCC Digital File Number:
BPEDT-20041118AAY. Granted: June 06, 2005.

Note: Latitude and longitude coordinates shown are based on the North American Datum of 1927 (NAD 27) as currently required by the Mass Media Bureau of the FCC.

Radio Stations(s): KTSD-FM, 100-kw, 91.1 MHz (No. 216).

Ownership: South Dakota Board of Directors for ETV.

Began Operation: August 1, 1970.

Represented (legal): Cohn and Marks LLP.

Personnel:

Julie Andersen, Executive Director.

Craig Jensen, Operations Director.

Stacey Decker, Engineering Director.

Deborah Larson, Business Manager.

Terry Spencer, Director of Marketing & Development.

Carol Robertson, Promotions Director.

Ruth Bylander, Development Manager.

Bob Bosse, Television Director of Local Productions.

Brad Van Osdel, Production Manager.

Amber Anders, Programming Continuity Director.

Steve Thum, Programming Traffic Manager.

KBHE-DT Rapid City Ch. 26

Licensee: South Dakota Board of Directors for Educational Telecommunications, Dakota & Cherry Sts., Box 5000, Vermillion, SD 57069-5000.

Studio: 555 N. Dakota St., Vermillion, SD 57069.

Mailing Address: Box 5000, Vermillion, SD 57069-5000.

Phones: 605-677-5861; 800-456-0766. **Fax:** 605-677-5010.

Email: admin@sdpb.org **Web Site:** http://www.sdpb.org

Technical Facilities: Channel No. 26 (542-548 MHz). Authorized power: 76.3-kw max. visual. Antenna: 629-ft above av. terrain, 370-ft. above ground, 4202-ft. above sea level.

Latitude 44° 03' 08"
Longitude 103° 14' 34"

Note: Latitude and longitude coordinates shown are based on the North American Datum of 1927 (NAD 27) as currently required by the Mass Media Bureau of the FCC.

Ownership: South Dakota Board of Directors for ETV.

Began Operation: Station operating; no on-air date.

Personnel:

Julie Andersen, Executive Producer.

Craig Jensen, Operations Manager.

Stacey Decker, Engineering Director.

Deborah Larson, Business Manager.

Terry Spencer, Director of Development & Marketing.

Carol Robertson, Marketing & Promotion Director.

Ruth Bylander, Development Manager.

Brad Van Osdel, Productions Manager.

Bob Bosse, Director of Local Productions.

Amber Anders, Program Continuity Director.

Steve Thum, Traffic Manager.

KBHE-TV Rapid City Ch. 9

Licensee: South Dakota Board of Directors for Educational Telecommunications, Dakota & Cherry Sts., Box 5000, Vermillion, SD 57069-5000.

Studio: 555 N. Dakota St., Vermillion, SD 57069.

Mailing Address: Box 5000, Vermillion, SD 57069-5000.

Phones: 605-677-5861; 800-456-0766. **Fax:** 605-677-5010.

Email: admin@sdpb.org **Web Site:** http://www.sdpb.org

Technical Facilities: Channel No. 9 (186-192 MHz). Authorized power: 45.62-kw visual. Antenna: 661-ft above av. terrain, 433-ft. above ground, 4254-ft. above sea level.

Latitude 44° 03' 07"
Longitude 103° 14' 36"

Transmitter: 3650 Skyline Dr., Rapid City.

Digital Facilities: Channel No. 26 (542-548 MHz). Power: 76.3-kw max. visual. Antenna: 629-ft above av. terrain, 370-ft. above ground, 4202-ft. above sea level.

Latitude 44° 03' 08"
Longitude 103° 14' 34"

FCC Digital File Number: BNPEDT-20020221ACC. Granted: March 25, 2002.

Note: Latitude and longitude coordinates shown are based on the North American Datum of 1927 (NAD 27) as currently required by the Mass Media Bureau of the FCC.

Radio Station(s): KHBE-FM, 9.8-kw, 89.3 MHz (No. 207).

Ownership: South Dakota Board of Directors for ETV.

Began Operation: September 13, 1967.

Personnel:

Julie Andersen, Executive Producer.

Craig Jensen, Operations Manager.

Stacey Decker, Engineering Director.

Deborah Larson, Business Manager.

Terry Spencer, Director of Development & Marketing.

Carol Roberson, Marketing & Promotion Manager.

Ruth Bylander, Development Manager.

Brad Van Osdel, Production Manager.

Bob Bosse, Director of Local Productions.

Amber Anders, Program Continuity Director.

Steve Thum, Traffic Manager.

KCSD-DT Sioux Falls Ch. 24

Licensee: South Dakota Board of Directors for Educational Telecommunications, Cherry & Dakota Sts., Box 5000, Vermillion, SD 57069-5000.

Studio: 555 N. Dakota St., Vermillion, SD 57069.

Mailing Address: Box 5000, Vermillion, SD 57069-5000.

Phones: 605-677-5861; 800-456-0766. **Fax:** 605-677-5010.

Email: admin@sdpb.org **Web Site:** http://www.sdpb.org

Technical Facilities: Channel No. 24 (530-536 MHz). Authorized power: 29-kw max. visual, aural. Antenna: 246-ft above av. terrain, 180-ft. above ground, 1680-ft. above sea level.

Latitude 43° 34' 28"
Longitude 96° 39' 19"

Note: Latitude and longitude coordinates shown are based on the North American Datum of 1927 (NAD 27) as currently required by the Mass Media Bureau of the FCC.

Ownership: South Dakota Board of Directors for ETV.

Began Operation: Station operating; no on-air date

Personnel:

Julie Andersen, General Manager.

Craig Jensen, Operations Director.

Michelle Van Maanen, Station Manager & Program Director.

Stacey Decker, Engineering Director.

Deb Larson, Business Manager.

Terry Spencer, Director of Development & Marketing.

Carol Robertson, Marketing & Promotion Director.

Ruth Bylander, Development Manager.

Brad Van Osdel, Production Manager.

Bob Bosse, TV Director of Local Productions.

Amber Anders, Program Continuity Director.

Steve Thum, Programming Traffic Manager.

KCSD-TV Sioux Falls Ch. 23

Licensee: South Dakota Board of Directors for Educational Telecommunications, Dakota & Cherry Sts., Box 5000, Vermillion, SD 57069-5000.

Studio: 555 N. Dakota St., Vermillion, SD 57069.

Mailing Address: Box 5000, Vermillion, SD 57069-5000.

Phones: 605-677-5861; 800-456-0766. **Fax:** 605-677-5010.

Email: admin@sdpb.org **Web Site:** http://www.sdpb.org

Technical Facilities: Channel No. 23 (524-530 MHz). Authorized power: 11.2-kw max. visual, aural. Antenna: 278-ft above av. terrain, 210-ft. above ground, 1709-ft. above sea level.

Latitude 43° 34' 28"
Longitude 96° 39' 19"

Digital Facilities: Channel No. 24 (530-536 MHz). Power: 29-kw max. visual, aural. Antenna: 246-ft above av. terrain, 180-ft. above ground, 1680-ft. above sea level.

Latitude 43° 34' 28"
Longitude 96° 39' 19"

FCC Digital File Number: BNPEDT-20030530ABI. Granted: July 10, 2003.

Note: Latitude and longitude coordinates shown are based on the North American Datum of 1927 (NAD 27) as currently required by the Mass Media Bureau of the FCC.

Ownership: South Dakota Board of Directors for ETV.

Began Operation: June 13, 1995.

Represented (legal): Cohn & Marks.

Personnel:

Julie Andersen, Executive Director.

Michelle Van Maanen, Station & Program Manager.

Craig Jensen, Operations Director.

Stacey Decker, Engineering Director.

Deborah Larson, Business Manager.

Terry Spencer, Director of Development & Marketing.

Carol Robertson, Promotion & Marketing Manager.

Ruth Bylander, Development Manager.

Brad Van Osdel, Production Manager.

Bob Bosse, Television Director of Local Productions.

Amber Anders, Programming Continuity Director.

Steve Thum, Programming Traffic Manager.

KUSD-DT Vermillion Ch. 34

Licensee: South Dakota Board of Directors for Educational Telecommunications, Cherry & Dakota Sts., Box 5000, Vermillion, SD 57069-5000.

Studio: 555 N. Dakota St., Vermillion, SD 57069.

Mailing Address: Box 5000, Vermillion, SD 57069-5000.

Phones: 605-677-5861; 800-456-0766. **Fax:** 605-677-5010.

Email: admin@sdpb.org **Web Site:** http://www.sdpb.org

Technical Facilities: Channel No. 34 (590-596 MHz). Authorized power: 27-kw max. visual. Antenna: 669-ft above av. terrain, 518-ft. above ground, 2028-ft. above sea level.

Latitude 43° 03' 01"
Longitude 96° 47' 01"

Requests CP for change to 236-kw max. visual lat. 40° 3' 0", long. 96° 47' 12"; BNPEDT-20050719AAN.

Note: Latitude and longitude coordinates shown are based on the North American Datum of 1927 (NAD 27) as currently required by the Mass Media Bureau of the FCC.

Ownership: South Dakota Board of Directors for ETV.

Began Operation: July 7, 2004.

Personnel:

Julie Andersen, Executive Director.

Craig Jensen, Operations Director.

Stacey Decker, Engineering Director.

Deborah Larson, Business Manager.

Terry Spencer, Director of Marketing & Development.

Carol Robertson, Promotions Director.

Ruth Bylander, Development Manager.

Bob Bosse, Television Director of Local Productions.

Brad Van Osdel, Production Manager.

Steve Thum, Programming Traffic Manager.

Amber Anders, Programming Continuity Director.

KUSD-TV
Vermillion
Ch. 2

Licensee: South Dakota Board of Directors for Educational Telecommunications, Dakota & Cherry Sts., Box 5000, Vermillion, SD 57069-5000.

Studio: 555 N. Dakota St., Vermillion, SD 57069.

Mailing Address: Box 5000, Vermillion, SD 57069-5000.

Phones: 605-677-5861; 800-456-0766. **Fax:** 605-677-5010.

Email: admin@sdpb.org **Web Site:** http://www.sdpb.org

Technical Facilities: Channel No. 2 (54-60 MHz). Authorized power: 100-kw visual, 20-kw aural. Antenna: 760-ft above av. terrain, 657-ft. above ground, 2167-ft. above sea level.

Latitude 43° 03' 00"
Longitude 96° 47' 12"

Transmitter: 2-mi. S of Beresford, SD.

Digital Facilities: Channel No. 34 (590-596 MHz). Power: 27-kw max. visual. Antenna: 669-ft above av. terrain, 518-ft. above ground, 2028-ft. above sea level.

Latitude 43° 03' 01"
Longitude 96° 47' 01"

FCC Digital File Number: BMPEDT-20040608AAH. Granted: July 07, 2004.

Note: Latitude and longitude coordinates shown are based on the North American Datum of 1927 (NAD 27) as currently required by the Mass Media Bureau of the FCC.

Satellite Earth Stations: Larcen; Vertex, 6.1-meter Ku-band; Collins, 10-meter C-band; Standard Communications, General Instrument receivers.

Radio Stations(s): KUSD, 32-kw, 89.7 MHz (No. 209), 663-ft.

Ownership: South Dakota Board of Directors for ETV.

Began Operation: July 5, 1961.

Represented (legal): Cohn & Marks.

Personnel:

- Julie Andersen**, Executive Director.
- Craig Jensen**, Operations Director.
- Stacey Decker**, Engineering Director.
- Deborah Larson**, Business Manager.
- Terry Spencer**, Director of Marketing & Development.
- Carol Robertson**, Promotions Director.
- Ruth Bylander**, Development Manager.
- Bob Bosse**, Television Director of Local Productions.
- Brad Van Osdel**, Production Manager.
- Amber Anders**, Programming Continuity Director.
- Steve Thum**, Programming Traffic Manager.

Tennessee

WTCl
Chattanooga
Ch. 45

Licensee: Greater Chattanooga Public Television Corp., 4411 Amnicola Hwy., Chattanooga, TN 37406.

Studio: 4411 Amnicola Hwy., Chattanooga, TN 37406.

Mailing Address: 4411 Amnicola Hwy., Chattanooga, TN 37406.

Phone: 423-629-0045. **Fax:** 423-698-8557.

Email: victor_hogstrom@wtci.pbs.org **Web Site:** http://www.wtci-tv45.com

Technical Facilities: Channel No. 45 (656-662 MHz). Authorized power: 1524-kw max. visual. Antenna: 1076-ft above av. terrain, 503-ft. above ground, 2505-ft. above sea level.

Latitude 35° 12' 26"
Longitude 85° 16' 52"

Transmitter: Sawyer Cemetery Rd., Hamilton.

Digital Facilities: Channel No. 29 (560-566 MHz). Power: 200-kw max. visual. Antenna: 1102-ft above av. terrain, 410-ft. above ground.

Latitude 35° 12' 26"
Longitude 85° 16' 52"

FCC Digital File Number: BPEDT-20000428ACQ. Granted: August 10, 2000.

Note: Latitude and longitude coordinates shown are based on the North American Datum of 1927 (NAD 27) as currently required by the Mass Media Bureau of the FCC.

Ownership: Greater Chattanooga Public TV Corp.

Began Operation: March 3, 1970.

Represented (legal): Dow, Lohnes & Albertson PLLC.

Personnel:

- Victor Hogstrom**, President & General Manager.
- Bryan D. Fuqua**, Vice President, Technical Services.
- Martha Umiker**, Business & Office Manager.
- Kelly Williams**, Vice President, Programming & Public Information.
- Bob Williams**, Video & Contract Services Director.
- Pam Carpenter**, Traffic Manager.
- Kevin Lusk**, Public Information & Community Outreach Director.
- Perry Muckerheide**, Special Events & Auction Director.
- Cindy Lowery**, Membership Director.
- J. Milton Greaves**, Vice President, Corporate Relations.

WTCl-DT
Chattanooga
Ch. 29

Grantee: Greater Chattanooga Public Television Corp., 4411 Amnicola Hwy., Chattanooga, TN 37406.

Studio: 4411 Amnicola Hwy., Chattanooga, TN 37406.

Mailing Address: 4411 Amnicola Hwy., Chattanooga, TN 37406.

Phone: 423-629-0045. **Fax:** 423-698-8557.

Email: victor_hogstrom@wtci.pbs.org **Web Site:** http://www.wtci-tv45.com

Technical Facilities: Channel No. 29 (560-566 MHz). Authorized power: 200-kw max. visual. Antenna: 1102-ft above av. terrain, 410-ft. above ground.

Latitude 35° 12' 26"
Longitude 85° 16' 52"

Note: Latitude and longitude coordinates shown are based on the North American Datum of 1927 (NAD 27) as currently required by the Mass Media Bureau of the FCC.

Ownership: Greater Chattanooga Public TV Corp.

Began Operation: Station operating under Special Temporary Authority at 20-kw max. visual; no on-air date.

Personnel:

- Victor Hogstrom**, President & General Manager.
- Bryan D. Fuqua**, Vice President, Technical Services.
- Martha Umiker**, Business Manager.
- Kelly Williams**, Vice President, Programming & Public Information.
- Pam Carpenter**, Traffic Manager.
- Kevin Lusk**, Public Information and Community Outreach Director.
- Perry Muckerheide**, Special Events & Auction Director.
- Cindy Lowery**, Membership Director.
- Bob Williams**, Video & Contract Services Director.
- J. Milton Greaves**, Vice President, Corporate Relations.

WTCl
Cookeville
Ch. 22

Licensee: Upper Cumberland Broadcast Council, Box 2040, Cookeville, TN 38502-2040.

Studio: 1151 Stadium Dr., Suite 104, Cookeville, TN 38501.

Mailing Address: Box 2040, Cookeville, TN 38502-2040.

Phone: 931-528-2222. **Fax:** 931-372-6284.

Web Site: http://www.wcte.org

Technical Facilities: Channel No. 22 (518-524 MHz). Authorized power: 1314-kw max. visual. Antenna: 1395-ft above av. terrain, 776-ft. above ground, 2773-ft. above sea level.

Latitude 36° 10' 26"
Longitude 85° 20' 37"

Transmitter: 8.5-mi. E of Cookeville.

Digital Facilities: Channel No. 52 (698-704 MHz). Power: 27.73-kw max. visual, aural. Antenna: 1352-ft above av. terrain, 710-ft. above ground, 2707-ft. above sea level.

Latitude 36° 10' 26"
Longitude 85° 20' 37"

FCC Digital File Number: BMPEDT-20050527BBX. Granted: June 27, 2005.

Note: Latitude and longitude coordinates shown are based on the North American Datum of 1927 (NAD 27) as currently required by the Mass Media Bureau of the FCC.

Satellite Earth Station: Collins, 10-meter; Collins receivers.

Ownership: Upper Cumberland Broadcast Council.

Began Operation: August 21, 1978.

Personnel:

- Ken Garry**, General Manager.
- Rebecca R. Magura**, Station Manager.
- Robert Huddleston**, Chief Engineer.
- Becky Murdock**, Business Manager.
- Donna Castle**, Program & Promotion Director.
- Jo Ward**, Development Director.
- Rick Wells**, Production Manager.
- Joyce Hunter**, Special Events Director.
- Sue Gibbons**, Traffic Manager.

WTCl-DT
Cookeville
Ch. 52

Grantee: Upper Cumberland Broadcast Council, Box 2040, Cookeville, TN 38502.

Studio: 1151 Stadium Dr., Suite 104, Cookeville, TN 38501.

Mailing Address: Box 2040, Cookeville, TN 38502.

Phone: 931-528-2222. **Fax:** 931-372-6284.

Web Site: http://www.wcte.org

Technical Facilities: Channel No. 52 (698-704 MHz). Authorized power: 27.73-kw max. visual, aural. Antenna: 1352-ft above av. terrain, 710-ft. above ground, 2707-ft. above sea level.

Latitude 36° 10' 26"
Longitude 85° 20' 37"

Note: Latitude and longitude coordinates shown are based on the North American Datum of 1927 (NAD 27) as currently required by the Mass Media Bureau of the FCC.

Ownership: Upper Cumberland Broadcast Council.

Began Operation: Station operating under Special Temporary Authority at 5.4-kw max. visual; no on-air date

Personnel:

- Ken Garry**, General Manager.
- Rebecca R. Magura**, Station Manager.
- Robert Huddleston**, Chief Engineer.
- Donna Castle**, Program & Promotion Manager.

Jo Ward, Development Director.
Rick Wells, Production Manager.
Sue Gibbons, Traffic Manager.
Joyce Hunter, Special Events Director.

WKOP-DT Knoxville Ch. 17

Licensee: East Tennessee Public Communications Corp., 1611 E. Magnolia Ave., Knoxville, TN 37917.

Studio: 1611 E. Magnolia Ave., Knoxville, TN 37917.

Mailing Address: 1611 E. Magnolia Ave., Knoxville, TN 37917.

Phones: 865-595-0220; 800-595-0220. **Fax:** 865-595-0300.

Email: jtindell@etptv.org **Web Site:** http://www.etptv.org

Technical Facilities: Channel No. 17 (488-494 MHz). Authorized power: 100-kw max. visual, aural. Antenna: 1809-ft above av. terrain, 1499-ft. above ground, 2814-ft. above sea level.

Latitude 35° 59' 44"
Longitude 83° 47' 23"

Note: Latitude and longitude coordinates shown are based on the North American Datum of 1927 (NAD 27) as currently required by the Mass Media Bureau of the FCC.

Ownership: East Tennessee Public Communications Corp.

Began Operation: Station operating; no on-air date.

Personnel:

Jim Tindell, President & General Manager.
Frank Miller, Assistant General Manager, In-School Services Director.
Kurtis Allin, Chief Engineer.
Teresa James, Business Manager.
Robert Hutchison, Program Manager.
Evelyn Clarke, Promotion Director.
Elaine Tomber, Development Director.
Russ Manning, Production Manager.
Cathy Wilson, Traffic Manager.
Christopher Smith, Public Service Director.
Vickie Lawson, Membership Manager.
Robert Bratton, Underwriting Director.

WKOP-TV Knoxville Ch. 15

Licensee: East Tennessee Public Communications Corp., 1611 E. Magnolia Ave., Knoxville, TN 37917.

Studio: 1611 E. Magnolia Ave., Knoxville, TN 37917.

Mailing Address: 1611 E. Magnolia Ave., Knoxville, TN 37917.

Phones: 865-595-0220; 800-595-0220. **Fax:** 865-595-0300.

Email: jtindell@etptv.org **Web Site:** http://www.etptv.org

Technical Facilities: Channel No. 15 (476-482 MHz). Authorized power: 2244-kw max. visual. Antenna: 1683-ft above av. terrain, 1360-ft. above ground, 2705-ft. above sea level.

Latitude 36° 00' 19"
Longitude 83° 56' 23"

Transmitter: Sharp's Ridge Memorial Park Rd.

Digital Facilities: Channel No. 17 (488-494 MHz). Power: 100-kw max. visual, aural. Antenna: 1809-ft above av. terrain, 1499-ft. above ground, 2814-ft. above sea level.

Latitude 35° 59' 44"
Longitude 83° 47' 23"

FCC Digital File Number: BMPEDT-20030619AAK. Granted: November 18, 2003.

Note: Latitude and longitude coordinates shown are based on the North American Datum of 1927 (NAD 27) as currently required by the Mass Media Bureau of the FCC.

Ownership: East Tennessee Public Communications Corp. Richard Meschendorf, Chmn.

Began Operation: August 15, 1990.

Represented (legal): Robert S. Stone.

Personnel:

Jim Tindell, President & General Manager.
Frank Miller, Vice President, Assistant General Manager, In-School Services Director.
Kurtis Allin, Chief Engineer.
Teresa James, Business Manager.
Robert Hutchison, Program Manager.
Evelyn Clarke, Promotion Director.
Elaine Tomber, Development Director.
Russ Manning, Production Manager.
Cathy Wilson, Traffic Manager.
Christopher Smith, Public Service Director.
Vickie Lawson, Membership Manager.
Robert Bratton, Underwriting Director.

WLJT Lexington Ch. 11

Licensee: West Tennessee Public TV Council Inc., Box 966, Martin, TN 38237.

Studio: Communications Building, Martin, TN 38238.

Mailing Address: Box 966, Martin, TN 38237.

Phones: 731-881-7561; 800-366-9558. **Fax:** 731-881-7566.

Email: dhinman@utm.edu **Web Site:** http://www.wljt.org

Technical Facilities: Channel No. 11 (198-204 MHz). Authorized power: 316-kw visual, 63.1-kw aural. Antenna: 640-ft above av. terrain, 499-ft. above ground, 1167-ft. above sea level.

Latitude 35° 42' 12"
Longitude 88° 36' 10"

Transmitter: 13.5-mi. W of Lexington, Hwy. 412, Lexington.

Digital Facilities: Channel No. 47 (668-674 MHz). Power: 282-kw max. visual, aural. Antenna: 548-ft above av. terrain, 346-ft. above ground, 1014-ft. above sea level.

Latitude 35° 42' 12"
Longitude 88° 36' 10"

FCC Digital File Number: BMPEDT-20020426AAH. Granted: May 23, 2002.

Note: Latitude and longitude coordinates shown are based on the North American Datum of 1927 (NAD 27) as currently required by the Mass Media Bureau of the FCC.

Satellite Earth Stations: Harris; Odom, 4-meter Ku-band; Scientific-Atlanta, 7-meter C-band; Standard Communications, Scientific-Atlanta receivers.

Ownership: West Tennessee Public TV Council Inc.

Began Operation: February 13, 1968.

Personnel:

Dave Hinman, General Manager.
Katrina Cobb, Director of Broadcast Operations.
Walter Swigert, Director of Engineering.
Kenneth Robinson, Chief Engineer.
Monica Shumake, Director of Finance and Administration.
Darrell Conner, Director of Production.
Jack Glisson, Production Engineer.
Sue Lasky, Education, Outreach & Ready to Learn Coordinator.
Rick Dulock, Membership Director.

WLJT-DT Lexington Ch. 47

Grantee: West Tennessee Public TV Council, Box 966, Martin, TN 38237.

Studio: Communications Building, Martin, TN 38238.

Mailing Address: Box 966, Martin, TN 38237.

Phones: 731-881-7561; 800-366-9558. **Fax:** 731-881-7566.

Email: dhinman@utm.edu **Web Site:** http://www.wljt.org

Technical Facilities: Channel No. 47 (668-674 MHz). Authorized power: 282-kw max. visual, aural. Antenna: 548-ft above av. terrain, 346-ft. above ground, 1014-ft. above sea level.

Latitude 35° 42' 12"
Longitude 88° 36' 10"

Transmitter: 12.5-mi. NW of Lexington.

Note: Latitude and longitude coordinates shown are based on the North American Datum of 1927 (NAD 27) as currently required by the Mass Media Bureau of the FCC.

Ownership: West Tennessee Public TV Council Inc.

Began Operation: Station operating under Special Temporary Authority at 33.7-kw max. visual; no on-air date.

Personnel:

Dave Hinman, General Manager.

Katrina Cobb, Director of Broadcast Operations.

Walter Swigert, Director of Engineering.

Kenneth Robinson, Chief Engineer.

Monica Shumake, Director of Finance & Administration.

Darrell Conner, Director of Production.

Jack Glisson, Production Engineer.

Sue Lasky, Education, Outreach & Ready-to-Learn Coordinator.

Rick Dulock, Membership Director.

WKNO Memphis Ch. 10

Licensee: Mid-South Public Communications Foundation, Box 241880, Memphis, TN 38124-1880.

Studio: 900 Getwell St., Memphis, TN 38111.

Mailing Address: Box 241880, Memphis, TN 38124.

Phone: 901-458-2521. **Fax:** 901-325-6505.

Email: wkno@wkno.org **Web Site:** http://www.wkno.org

Technical Facilities: Channel No. 10 (192-198 MHz). Authorized power: 316-kw visual, aural. Antenna: 1063-ft above av. terrain, 1024-ft. above ground, 1358-ft. above sea level.

Latitude 35° 09' 16"
Longitude 89° 49' 20"

Digital Facilities: Channel No. 29 (560-566 MHz). Power: 835-kw max. visual. Antenna: 1050-ft above av. terrain, 1021-ft. above ground, 1356-ft. above sea level.

Latitude 35° 09' 16"
Longitude 89° 49' 20"

FCC Digital File Number: BMPEDT-20021112ACA. Granted: January 10, 2003.

Note: Latitude and longitude coordinates shown are based on the North American Datum of 1927 (NAD 27) as currently required by the Mass Media Bureau of the FCC.

Satellite Earth Stations: Harris; Vertex, 6.1-meter Ku-band; Collins, 10-meter C-band; Standard Communications, Scientific-Atlanta, Collins receivers.

AM Affiliate: WKNO(FM), 90.7 MHz.

Radio Stations(s): WKNO-FM, 100-kw, 91.1 MHz (No. 216).

Ownership: Mid-South Public Communications Foundation.

Began Operation: June 25, 1956.

Represented (legal): Schwartz, Woods & Miller.

Represented (engineering): Graham Brock Inc.

Personnel:

Michael LaBonia, President & Chief Executive Officer.
Russ A. Abernathy, Station Manager, Television & Engineering Director.
Debi Robertson, Program Operations Manager.
Teri Sullivan, Promotions Director.

Sheila Hjort, Finance & Administration Director.

Charles McLarty, Development & Communications Director.

David George, Production Manager.

Arthur Smith, Engineering Manager.

Joe Dixon, Productions Unit Manager.

Jim Eikner, Marketing Manager.

Becky Kelly, Auction Manager.

WKNO-DT
Memphis
Ch. 29

Grantee: Mid-South Public Communications Foundation, Box 241880, Memphis, TN 38124-1880.

Studio: 900 Getwell Rd., Memphis, TN 38111.

Mailing Address: 900 Getwell Rd., Memphis, TN 38111.

Phone: 901-458-2521. **Fax:** 901-325-6505.

Email: wknopi@wkno.org **Web Site:** http://www.wkno.org

Technical Facilities: Channel No. 29 (560-566 MHz). Authorized power: 835-kw max. visual. Antenna: 1050-ft above av. terrain, 1021-ft. above ground, 1356-ft. above sea level.

Latitude 35° 09' 16"
 Longitude 89° 49' 20"

Transmitter: 7192 Raleigh LaGrange Rd.

Note: Latitude and longitude coordinates shown are based on the North American Datum of 1927 (NAD 27) as currently required by the Mass Media Bureau of the FCC.

Multichannel TV Sound: Stereo and separate audio program.

Ownership: Mid-South Public Communications Foundation.

Began Operation: Station operating under Special Temporary Authority at 400-kw max. visual; no on-air date

Personnel:

Michael J. LaBonia, General Manager.

Russ A. Abernathy, Station Manager & Chief Engineer.

Charles McLarty, General Sales Manager.

Debi Robertson, Program Director.

WNPT
Nashville
Ch. 8

Licensee: WDCN Public Television Corp., 161 Rains Ave., Nashville, TN 37203-5330.

Studio: 161 Rains Ave., Nashville, TN 37203-5330.

Mailing Address: 161 Rains Ave., Nashville, TN 37203-5330.

Phones: 615-259-9325; 615-259-9326. **Fax:** 615-248-6120.

Email: tv8@wnpt.net **Web Site:** http://www.wnpt.net

WNPT-DT
Nashville
Ch. 46

Technical Facilities: Channel No. 8 (180-186 MHz). Authorized power: 295-kw visual, 29.5-kw aural. Antenna: 1280-ft above av. terrain, 942-ft. above ground, 2049-ft. above sea level.

Latitude 36° 02' 50"
 Longitude 86° 49' 48"

Transmitter: 1406 Old Hickory Blvd., Nashville.

Digital Facilities: Channel No. 46 (662-668 MHz). Power: 963.5-kw max. visual. Antenna: 1348-ft above av. terrain, 902-ft. above ground, 2008-ft. above sea level.

Latitude 36° 02' 50"
 Longitude 86° 49' 49"

FCC Digital File Number: BPEDT-20000403AAU. Granted: August 10, 2000.

Note: Latitude and longitude coordinates shown are based on the North American Datum of 1927 (NAD 27) as currently required by the Mass Media Bureau of the FCC.

Multichannel TV Sound: Stereo and separate audio program.

Satellite Earth Stations: Harris; Winegard, 3-meter KC-band; Vertex, 6.1-meter Ku-band; Andrew, 10-meter C-band; Toshiba, Standard Communications, General Instrument receivers.

Ownership: WDCN Public Television Corp.

Began Operation: September 10, 1962.

Represented (legal): Covington & Burling.

Personnel:

Steven M. Bass, President & Chief Executive Officer.

Beth Curley, Senior Vice President & Station Manager.

Jim Ferguson, Chief Engineer.

Kevin Crane, Technology Director.

Charles Brumbelow, Vice President & Chief Financial Officer.

Harmon McBride, Program Manager.

Gary Shipley, Marketing Director.

Daniel Tidwell, Development Director.

Jim DeMarco, Production Director.

Hugh Brian O'Neill, Creative Services Director.

Jo Ann Scaff, Educational Services Director.

Kimberly Fuller, Human Resources & Administration Director.

Technical Facilities: Channel No. 46 (662-668 MHz). Authorized power: 963.5-kw max. visual. Antenna: 1348-ft above av. terrain, 902-ft. above ground, 2008-ft. above sea level.

Latitude 36° 02' 50"
 Longitude 86° 49' 49"

Transmitter: 1406 Old Hickory Rd.

Note: Latitude and longitude coordinates shown are based on the North American Datum of 1927 (NAD 27) as currently required by the Mass Media Bureau of the FCC.

Ownership: WDCN Public Television Corp.

Began Operation: Station operating under Special Temporary Authority at 44.8-kw max. visual; no on-air date

Personnel:

Steven M. Bass, President & Chief Executive Officer.

Beth Curley, Senior Vice President & Station Manager.

Jim Ferguson, Chief Engineer.

Kevin Crane, Technology Director.

Charles Brumbelow, Vice President & Chief Financial Officer.

Harmon McBride, Program Manager.

Gary Shipley, Marketing Director.

Daniel Tidwell, Development Director.

Jim DeMarco, Production Director.

Hugh Brian O'Neill, Creative Services Director.

Jo Ann Scaff, Educational Services Director.

Kimberly Fuller, Human Resources & Administrative Director.

WETP-DT
Sneedville
Ch. 41

Grantee: East Tennessee Public Communications Corp., 1611 E. Magnolia Ave., Knoxville, TN 37917.

Studio: 1611 E. Magnolia Ave., Knoxville, TN 37917.

Mailing Address: 1611 E. Magnolia Ave., Knoxville, TN 37917.

Phones: 865-595-0220; 800-595-0220. **Fax:** 865-595-0300.

Email: jtindell@etptv.org **Web Site:** http://www.etptv.org

Technical Facilities: Channel No. 41 (632-638 MHz). Authorized power: 445-kw max. visual, aural. Antenna: 1859-ft above av. terrain, 565-ft. above ground, 3220-ft. above sea level.

Latitude 36° 22' 52"
 Longitude 83° 10' 49"

Note: Latitude and longitude coordinates shown are based on the North American Datum of 1927 (NAD 27) as currently required by the Mass Media Bureau of the FCC.

Ownership: East Tennessee Public Communications Corp.

Began Operation: Station operating under Special Temporary Authority at 4.86-kw max. visual; no on-air date

Personnel:

Jim Tindell, President & General Manager.

Frank Miller, Vice President, Assistant to the General Manager, In-School Services Director.

Kurtis Allin, Chief Engineer.

Teresa James, Business Manager.

Robert Hutchison, Program Director.

Evelyn Clarke, Promotion Director.

Elaine Tomber, Development Director.

Russ Manning, Production Manager.

Cathy Wilson, Traffic Manager.

Christopher Smith, Public Service Director.

Vickie Lawson, Membership Manager.

Robert Bratton, Underwriting Director.

WETP-TV
Sneedville
Ch. 2

Licensee: East Tennessee Public Communications Corp., 1611 E. Magnolia Ave., Knoxville, TN 37917.

Studio: 1611 E. Magnolia Ave., Knoxville, TN 37917.

Mailing Address: 1611 E. Magnolia Ave., Knoxville, TN 37917.

Phones: 865-595-0220; 800-595-0220. **Fax:** 865-595-0300.

Email: jtindell@etptv.org **Web Site:** http://www.etptv.org

Technical Facilities: Channel No. 2 (54-60 MHz). Authorized power: 100-kw visual, 20-kw aural. Antenna: 1760-ft above av. terrain, 499-ft. above ground, 3178-ft. above sea level.

Latitude 36° 22' 52"
 Longitude 83° 10' 48"

Transmitter: Approx. 10-mi. S of Sneedville.

Digital Facilities: Channel No. 41 (632-638 MHz). Power: 445-kw max. visual, aural. Antenna: 1859-ft above av. terrain, 565-ft. above ground, 3220-ft. above sea level.

Latitude 36° 22' 52"
 Longitude 83° 10' 49"

FCC Digital File Number: BMPEDT-20041025ADA. Granted: November 01, 2004.

Note: Latitude and longitude coordinates shown are based on the North American Datum of 1927 (NAD 27) as currently required by the Mass Media Bureau of the FCC.

Satellite Earth Station: Collins, 10-meter; SBS, Collins receivers.

Ownership: East Tennessee Public Communications Corp.

Began Operation: March 15, 1967.

Represented (legal): Robert S. Stone.

Personnel:

Jim Tindell, President & General Manager.

Frank Miller, Vice President, Assistant General Manager, In-School Services Director.

Kurtis Allin, Chief Engineer.

Teresa James, Business Manager.

Robert Hutchison, Program Manager.

Evelyn Clarke, Promotion Director.
Elaine Tomber, Development Director.
Russ Manning, Production Manager.
Cathy Wilson, Traffic Manager.
Christopher Smith, Public Service Director.
Vickie Lawson, Membership Manager.
Robert Bratton, Underwriting Director.

Texas

KACV-DT Amarillo Ch. 8

Grantee: Amarillo Junior College District, Box 447, Amarillo, TX 79178.

Studio: 2408 S. Jackson, Amarillo, TX 79109.

Mailing Address: Box 447, Amarillo, TX 79178.

Phones: 806-371-5222; 806-371-5230. **Fax:** 806-371-5258.

Email: kacvtv@actx.edu **Web Site:** <http://www.kacv.org>

Technical Facilities: Channel No. 8 (180-186 MHz). Authorized power: 5-kw visual. Antenna: 1703-ft above av. terrain, 1580-ft. above ground, 5002-ft. above sea level.

Latitude 35° 22' 30"
Longitude 101° 52' 56"

Transmitter: 1.4-mi. NNE of U.S. 87 & Givens Ave.

Note: Latitude and longitude coordinates shown are based on the North American Datum of 1927 (NAD 27) as currently required by the Mass Media Bureau of the FCC.

Ownership: Amarillo Junior College.

Began Operation: April 1, 2004. Standard and High Definition.

Personnel:

Joyce Herring, General Manager.
Larry Gregg, Acting Chief Engineer.
Alan Greer, Business Manager.
Bill Young, Program Director.
Jill Frank, Promotion Director.

KACV-TV Amarillo Ch. 2

Licensee: Amarillo Jr. College District, Box 447, Amarillo, TX 79178.

Studio: 2408 S. Jackson, Amarillo, TX 79109.

Mailing Address: Box 447, Amarillo, TX 79178.

Phones: 806-371-5222; 806-371-5230. **Fax:** 806-371-5258.

Email: kacvtv@actx.edu **Web Site:** <http://www.kacv.org>

Technical Facilities: Channel No. 2 (54-60 MHz). Authorized power: 100-kw visual, 10-kw aural. Antenna: 1315-ft above av. terrain, 1270-ft. above ground, 4702-ft. above sea level.

Latitude 35° 20' 33.0"
Longitude 101° 49' 20.5"

Transmitter: 2.2-mi. NNE of U.S. 87 & Givens Ave.

Digital Facilities: Channel No. 8 (180-186 MHz). Power: 5-kw visual. Antenna: 1703-ft above av. terrain, 1580-ft. above ground, 5002-ft. above sea level.

Latitude 35° 22' 30"
Longitude 101° 52' 56"

FCC Digital File Number: BMPEDT-20021114ABE. Granted: January 23, 2003.

Note: Latitude and longitude coordinates shown are based on the North American Datum of 1927 (NAD 27) as currently required by the Mass Media Bureau of the FCC.

Multichannel TV Sound: Stereo only.

Radio Stations(s): KACV-FM, 100 kw, 89.9 MHz, 1110-ft.

Ownership: Amarillo Junior College.

Began Operation: August 29, 1988.

Personnel:

Joyce Herring, General Manager.
Larry Gregg, Acting Chief Engineer.
Alan Greer, Business Manager.
Bill Young, Program Director.
Jill Frank, Promotion Director.
Ellen Robertson Neal, Production Manager.
Ellen Neal, Public Affairs Director.

KLRU Austin Ch. 18

Licensee: Capital of Texas Public Telecommunications Council, Box 7158, Austin, TX 78713.

Studio: 2504-B Whitis Ave., Austin, TX 78712.

Mailing Address: Box 7158, Austin, TX 78713.

Phone: 512-471-4811. **Fax:** 512-475-9090.

Email: info@klru.org **Web Site:** <http://www.klru.org>

Technical Facilities: Channel No. 18 (494-500 MHz). Authorized power: 1815.5-kw max. visual, 375.8-kw aural. Antenna: 1100-ft above av. terrain, 1184-ft. above ground, 2049-ft. above sea level.

Latitude 30° 19' 20"
Longitude 97° 48' 10"

Transmitter: Trail of the Madrones, 5-mi. W of Austin.

Digital Facilities: Channel No. 22 (518-524 MHz). Power: 700-kw max. visual. Antenna: 1173-ft above av. terrain, 1125-ft. above ground, 1960-ft. above sea level.

Latitude 30° 19' 19"
Longitude 97° 48' 12"

FCC Digital File Number: BMPEDT-20000501A1T. Granted: May 30, 2003.

Note: Latitude and longitude coordinates shown are based on the North American Datum of 1927 (NAD 27) as currently required by the Mass Media Bureau of the FCC.

Satellite Earth Station: Andrew, 10-meter C-band; Collins receivers.

Ownership: Capital of Texas Public Telecommunications Council.

Began Operation: May 3, 1979.

Represented (legal): Cohn & Marks.

Personnel:

Bill Stotesbery, President & Chief Executive Officer.
David Kuipers, Chief Engineer.
Pat Wertz, Vice President, Finance.
Maria Rodriguez, Vice President, Programming.
Maury Sullivan, Vice President, Marketing & Communications.
Michael White, Traffic Manager.
Linda Schmid, Vice President, Educational Services.
Clifton McMorris, Membership Director.
Julie Wright, Viewer Services.

KLRU-DT Austin Ch. 22

Licensee: Capital of Texas Public Telecommunications Council, Box 7158, Austin, TX 78713.

Studio: 2504-B Whitis Ave., Austin, TX 78713.

Mailing Address: Box 7158, Austin, TX 78713.

Phone: 512-471-4811. **Fax:** 512-475-9090.

Email: info@klru.org **Web Site:** <http://www.klru.org>

Technical Facilities: Channel No. 22 (518-524 MHz). Authorized power: 700-kw max. visual. Antenna: 1173-ft above av. terrain, 1125-ft. above ground, 1960-ft. above sea level.

Latitude 30° 19' 19"
Longitude 97° 48' 12"

Note: Latitude and longitude coordinates shown are based on the North American Datum of 1927 (NAD 27) as currently required by the Mass Media Bureau of the FCC.

Ownership: Capital of Texas Public Telecommunications Council.

Began Operation: Station operating; no on-air date.

Personnel:

Bill Stotesbery, President & Chief Executive Officer.
David Kuipers, Chief Engineer.
Pat Wertz, Vice President, Finance.
Maria Rodriguez, Vice President, Programming.
Maury Sullivan, Vice President, Marketing & Communications.
Michael White, Traffic Manager.
Clifton McMorris, Membership Director.

Linda Schmid, Vice President, Educational Services.

Julie Wright, Viewer Services.

KITU-TV Beaumont Ch. 34

Licensee: Community Educational Television Inc., Box 721582, Houston, TX 77272.

Studio: 11221 Interstate 10, Orange, TX 77630.

Mailing Address: Box 721582, Houston, TX 77272.

Phone: 409-745-3434.

Email: cet@communityedtv.org **Web Site:** <http://www.communityedtv.org>

Technical Facilities: Channel No. 34 (590-596 MHz). Authorized power: 1175-kw max. visual, 117-kw aural. Antenna: 1025-ft above av. terrain, 1027-ft. above ground, 1047-ft. above sea level.

Latitude 30° 10' 41"
Longitude 93° 54' 26"

Transmitter: 1.15-mi. SW of Hwys. 1130 & 1136, near Vidor.

Digital Facilities: Channel No. 33 (584-590 MHz). Power: 500-kw max. visual. Antenna: 1047-ft above av. terrain, 1029-ft. above ground.

Latitude 30° 10' 41"
Longitude 93° 54' 26"

FCC Digital File Number: BPCDT-19991029AGB. Granted: November 09, 2000.

Note: Latitude and longitude coordinates shown are based on the North American Datum of 1927 (NAD 27) as currently required by the Mass Media Bureau of the FCC.

Satellite Earth Stations: Comark; Wegener C-band; Sony KC-band; Scientific-Atlanta receivers.

Ownership: Community Educational Television Inc. Norman Juggert, Secy.-Dir.

Began Operation: June 20, 1986.

Personnel:

Richard S. Tallent, Station Manager.
Carol Patten, Public Affairs Director.

KNCT Belton Ch. 46

Licensee: Central Texas College, Box 1800, Killeen, TX 76540-9990.

Studio: 6200 W. Central Texas Expwy., Killeen, TX 76549-4000.

Mailing Address: Box 1800, Killeen, TX 76540-9990.

Phone: 254-526-1176. **Fax:** 254-526-1850.

Email: max.rudolph@knct.org **Web Site:** <http://www.knct.org>

Technical Facilities: Channel No. 46 (662-668 MHz). Authorized power: 1480-kw max. visual, 148-kw aural. Antenna: 970-ft above av. terrain, 993-ft. above ground, 1009-ft. above sea level.

Latitude 30° 59' 12"
Longitude 97° 37' 47"

Transmitter: Ranch of A. E. Fant, S shore of Stillhouse Hollow Reservoir.

Digital Facilities: Channel No. 38 (614-620 MHz). Power: 200-kw max. visual. Antenna: 1181-ft above av. terrain, 1118-ft. above ground, 2044-ft. above sea level.

Latitude 30° 59' 08"
Longitude 97° 37' 51"

FCC Digital File Number:
BPEDT-20000420AAD. Granted: May 06, 2003.

Note: Latitude and longitude coordinates shown are based on the North American Datum of 1927 (NAD 27) as currently required by the Mass Media Bureau of the FCC.

Satellite Earth Station: RCA; Collins, 10-meter C-band; Collins receivers.

Radio Stations(s): KNCT-FM.

Ownership: Central Texas College.

Began Operation: November 23, 1970.

Represented (legal): Arter & Hadden LLP.

Personnel:

Max Rudolph, General Manager.

Steve Sulzer, Chief Engineer.

Ruth Wedergren, Program Director.

Fred McNeilly, Promotions Director.

Christian Wohlfahrt, Production Manager.

Steve Bengler, M/C Supervisor & Traffic Manager.

Pat McCray, Membership Director.

KNCT-DT

**Belton
Ch. 38**

Grantee: Central Texas College, Box 1800, Killeen, TX 76540.

Studio: 6200 W. Central Texas Expressway, Killeen, TX 76549.

Mailing Address: Box 1800, Killeen, TX 76540.

Phone: 254-526-1176. **Fax:** 254-526-1850.

Email: max.rudolph@knct.org **Web Site:** http://www.knct.org

Technical Facilities: Channel No. 38 (614-620 MHz). Authorized power: 200-kw max. visual. Antenna: 1181-ft above av. terrain, 1118-ft. above ground, 2044-ft. above sea level.

Latitude 30° 59' 08"
Longitude 97° 37' 51"

Note: Latitude and longitude coordinates shown are based on the North American Datum of 1927 (NAD 27) as currently required by the Mass Media Bureau of the FCC.

Radio Stations(s): KNCT-FM.

Ownership: Central Texas College.

Began Operation: Station operating; no on-air date.

Personnel:

Max Rudolph, General Manager.

Steve Sulzer, Chief Engineer.

Ruth Wedergren, Program Director.

Fred McNeilly, Promotion Director.

Christian Wohlfahrt, Production Manager.

Steve Bengler, M/C Supervisor & Traffic Manager.

Pat McCray, Membership Director.

**KAMU-DT
College Station**

Ch. 12

Licensee: Texas A & M U., Houston & Russell Sts., College Station, TX 77846-4244.

Studio: Joe H. Moore Communication Center, Texas A & M U., College Station, TX 77843.

Mailing Address: Texas A & M U., Joe H. Moore Communication Center, 4244 TAMU, College Station, TX 77843.

Phone: 979-845-5611. **Fax:** 979-845-1643.

Email: jon.bennett@kamu.tamu.edu **Web Site:** http://kamu-tv.tamu.edu

Technical Facilities: Channel No. 12 (204-210 MHz). Authorized power: 3.2-kw visual. Antenna: 344-ft above av. terrain, 344-ft. above ground, 659-ft. above sea level.

Latitude 30° 37' 47"
Longitude 96° 20' 33"

Transmitter: Hensel Park, Texas A & M U. campus.

Note: Latitude and longitude coordinates shown are based on the North American Datum of 1927 (NAD 27) as currently required by the Mass Media Bureau of the FCC.

Ownership: Texas A & M U.

Began Operation: Station operating; no on-air date.

Personnel:

Dr. Rodney L. Zent, General Manager.

Jon Bennett, Station Manager, Program & Promotion Director.

Wayne Pecena, Engineering Director.

Ken Nelson, Chief Engineer.

Anjel Vaughn, Assistant Director of Administration.

Elaine Hoyak, Development Director.

**KAMU-TV
College Station**

Ch. 15

Licensee: Texas A & M U., College Station, TX 77843.

Studio: Joe H. Moore Communication Center, College Station, TX 77843.

Mailing Address: Texas A & M U., Joe H. Moore Communication Center, 4244 TAMU, College Station, TX 77843.

Phone: 979-845-5611. **Fax:** 979-845-1643.

Email: jon.bennett@kamu.tamu.edu **Web Site:** http://kamu-tv.tamu.edu

Technical Facilities: Channel No. 15 (476-482 MHz). Authorized power: 23.3-kw max. & 22.9-kw horizontal visual, 2.32-kw & 2.29-kw horizontal aural. Antenna: 390-ft above av. terrain, 377-ft. above ground, 690-ft. above sea level.

Latitude 30° 37' 48"
Longitude 96° 20' 33"

Transmitter: Hensel Park, College Station.

Digital Facilities: Channel No. 12 (204-210 MHz). Power: 3.2-kw visual. Antenna: 344-ft above av. terrain, 344-ft. above ground, 659-ft. above sea level.

Latitude 30° 37' 47"
Longitude 96° 20' 33"

FCC Digital File Number:
BPEDT-20000411ABB. Granted: January 29, 2001.

Note: Latitude and longitude coordinates shown are based on the North American Datum of 1927 (NAD 27) as currently required by the Mass Media Bureau of the FCC.

Satellite Earth Stations: Comark; Vertex, 8.1-meter Ku-band; Andrew, 10-meter C-band; Standard Components receivers.

Ownership: Texas A & M U.

Began Operation: February 15, 1970.

Personnel:

Rodney L. Zent, General Manager.

Jon Bennett, Station Manager, Promotion Director & Program Director.

Wayne Pecena, Engineering Director.

Ken Nelson, Chief Engineer.

Anjel Vaughn, Assistant Director of Administration.

Elaine Hoyak, Development Director.

**KEDT
Corpus Christi
Ch. 16**

Licensee: South Texas Public Broadcasting System, 4455 S. Padre Island Dr., Suite 38, Corpus Christi, TX 78411.

Studio: 4455 S. Padre Island Dr., Suite 38, Corpus Christi, TX 78411.

Mailing Address: 4455 S. Padre Island Dr., Suite 38, Corpus Christi, TX 78411.

Phones: 361-855-2213; 800-307-5227. **Fax:** 361-855-3877.

Email: mail@kedt.org **Web Site:** http://www.kedt.org

Technical Facilities: Channel No. 16 (482-488 MHz). Authorized power: 1480-kw max. & 468-kw horizontal visual, 148-kw & 46.8-kw horizontal aural. Antenna: 970-ft above av. terrain, 996-ft. above ground, 1045-ft. above sea level.

Latitude 27° 39' 12"
Longitude 97° 33' 55"

Transmitter: NW corner of Chapman Ranch, 4.8-mi. SE of Petronila.

Digital Facilities: Channel No. 23 (524-530 MHz). Power: 200-kw max. visual, aural. Antenna: 896-ft above av. terrain, 886-ft. above ground, 935-ft. above sea level.

Latitude 27° 39' 20"
Longitude 97° 33' 55"

FCC Digital File Number:
BPEDT-20000303AAG. Granted: August 20, 2001.

Note: Latitude and longitude coordinates shown are based on the North American Datum of 1927 (NAD 27) as currently required by the Mass Media Bureau of the FCC.

Satellite Earth Stations: Harris; Microdyne, 3.7-meter C-band; Andrew, 10-meter C-band; Collins receivers.

Radio Stations(s): KEDT-FM, 100-kw, 90.3 MHz, 802-ft.

Ownership: South Texas Public Broadcasting System.

Began Operation: October 15, 1972.

Represented (legal): Schwartz, Woods & Miller.

Personnel:

Don Dunlap, President & General Manager.

Myra Lombardo, Vice President of Administration.

Cody Blount, Director of Operations & Engineering.

Bill Clouth, News & Operations Director.

Stewart Jacoby, Program Director.

Cheryl Fetsis, Program Underwriting Coordinator.

Jeff Felts, Production Manager.

Donna Frank, Educational Services Director.

Michelle Salazar, Traffic Coordinator.

**KEDT-DT
Corpus Christi
Ch. 23**

Grantee: South Texas Public Broadcasting System, 4455 S. Padre Island Dr., Suite 38, Corpus Christi, TX 78411.

Studio: 4455 S. Padre Island Dr., Suite 38, Corpus Christi, TX 78411.

Mailing Address: 4455 South Padre Island Dr., Suite 38, Corpus Christi, TX 78411.

Phones: 361-855-2213; 800-307-5227. **Fax:** 361-855-3877.

Email: mail@kedt.org **Web Site:** http://www.kedt.org

Technical Facilities: Channel No. 23 (524-530 MHz). Authorized power: 200-kw max. visual, aural. Antenna: 896-ft above av. terrain, 886-ft. above ground, 935-ft. above sea level.

Latitude 27° 39' 20"
Longitude 97° 33' 55"

Note: Latitude and longitude coordinates shown are based on the North American Datum of 1927 (NAD 27) as currently required by the Mass Media Bureau of the FCC.

Ownership: South Texas Public Broadcasting System.

Began Operation: Station operating under Special Temporary Authority at 50-kw max. visual; no on-air date

Personnel:

Don Dunlap, President & General Manager.

Myra Lombardo, Vice President of Administration.

Bill Clough, News Operations Director.

Cody Blount, Engineering & Operations Director.

Cheryl Fetsis, Program Underwriting Coordinator.

Jeff Felts, Production Manager.

Donna Frank, Educational Services Director.

Michelle Salazar, Traffic Coordinator.

KERA-DT Dallas Ch. 14

Licensee: North Texas Public Broadcasting Inc., 3000 Harry Hines Blvd., Dallas, TX 75201.

Studio: 3000 Harry Hines Blvd., Dallas, TX 75201.

Mailing Address: 3000 Harry Hines Blvd., Dallas, TX 75201.

Phone: 214-871-1390. **Fax:** 214-754-0635.

Email: bryan@kera.org **Web Site:** http://www.kera.org/

Technical Facilities: Channel No. 14 (470-476 MHz). Authorized power: 475-kw max. visual. Antenna: 1640-ft above av. terrain, 1479-ft. above ground, 2277-ft. above sea level.

Latitude	32°	34'	43"
Longitude	96°	57'	12"

Transmitter: Approx. 0.7-mi. S of Cedar Hill.

Note: Latitude and longitude coordinates shown are based on the North American Datum of 1927 (NAD 27) as currently required by the Mass Media Bureau of the FCC.

Multichannel TV Sound: Stereo and separate audio program.

Satellite Earth Station: Andrew, 10-meter KC-band; General Instrument receivers.

Radio Stations(s): 90.1 FM.

Ownership: North Texas Public Broadcasting Inc.

Began Operation: December 1, 2000.

Represented (legal): Schwartz, Woods & Miller.

Represented (engineering): Cohen, Dippell & Everist PC.

Personnel:

Kevin Martin, Interim Chief Executive Officer.

Yolette Garcia, News Director.

Bill Ryan, Vice President & Chief Technology Officer.

Bill Young, Vice President & Program Director.

Sharon Philippart, Vice President, Communications & Marketing.

Debbie Diaz, Vice President & Marketing Director.

Patricia Lyons, Vice President, Membership Development.

Sylvia Komatsu, Senior Vice President of Content.

KERA-TV Dallas Ch. 13

Licensee: North Texas Public Broadcasting Inc., 3000 Harry Hines Blvd., Dallas, TX 75201.

Studio: 3000 Harry Hines Blvd., Dallas, TX 75201.

Mailing Address: 3000 Harry Hines Blvd., Dallas, TX 75201.

Phone: 214-871-1390. **Fax:** 214-754-0635.

Email: bryan@kera.org **Web Site:** http://www.kera.org

Technical Facilities: Channel No. 13 (210-216 MHz). Authorized power: 300-kw visual, 24.77-kw aural. Antenna: 1700-ft above av. terrain, 1539-ft. above ground, 2336-ft. above sea level.

Latitude	32°	34'	43"
Longitude	96°	57'	12"

Transmitter: Approx. 0.7-mi. S of Cedar Hill.

Digital Facilities: Channel No. 14 (470-476 MHz). Power: 475-kw max. visual. Antenna: 1640-ft above av. terrain, 1479-ft. above ground, 2277-ft. above sea level.

Latitude	32°	34'	43"
Longitude	96°	57'	12"

FCC Digital File Number: BPEDT-980604KE. Granted: February 22, 1999.

Note: Latitude and longitude coordinates shown are based on the North American Datum of 1927 (NAD 27) as currently required by the Mass Media Bureau of the FCC.

Multichannel TV Sound: Stereo and separate audio program.

Satellite Earth Stations: Harris; United Satellite Systems, 3.8-meter C-band; Vertex, 6.1-meter Ku-band; Andrew, 10-meter C-band; Standard Communications, General Instrument receivers.

Radio Stations(s): KERA-FM, 95-kw, 90.1 MHz (No. 211).

News Service: AP.

Ownership: North Texas Public Broadcasting Inc.

Began Operation: September 11, 1960.

Represented (legal): Schwartz, Woods & Miller.

Personnel:

Kevin Martin, Interim President & Chief Executive Officer.

Yolette Garcia, News Director.

Bill Ryan, Vice President & Chief Technology Officer.

Bill Young, Vice President, Programming.

Debbie Diaz, Vice President, Marketing & Corporate Development.

Sharon Philippart, Vice President, Communications & Marketing.

Patricia Lyons, Vice President, Membership Development.

Sylvia Komatsu, Senior Vice President, Content.

KDTN Denton Ch. 2

Licensee: Community Television Educators of DFW Inc., 4201 Pool Rd., Colleyville, TX 76034.

Studio: 3901 Hwy. 121 S, Bedford, TX 76021.

Mailing Address: 3901 Hwy. 121 S, Bedford, TX 76021.

Phone: 817-571-1229. **Fax:** 817-571-7458.

Technical Facilities: Channel No. 2 (54-60 MHz). Authorized power: 100-kw visual, 10-kw aural. Antenna: 1352-ft above av. terrain, 1158-ft. above ground, 1978-ft. above sea level.

Latitude	32°	35'	22"
Longitude	96°	58'	10"

Holds CP for change to 40-kw visual, 1774-ft above av. terrain, 1581-ft. above ground, 2399-ft. above sea level lat. 32° 35' 2", long. 96° 57' 48"; BNPET-20041216AAR.

Digital Facilities: Channel No. 43 (644-650 MHz). Power: 1000-kw max. visual, aural. Antenna: 1621-ft above av. terrain, 1474-ft. above ground, 2288-ft. above sea level.

Latitude	32°	32'	35"
Longitude	96°	57'	32"

FCC Digital File Number: BNPEDT-20031212ABQ. Granted: January 15, 2004.

Note: Latitude and longitude coordinates shown are based on the North American Datum of 1927 (NAD 27) as currently required by the Mass Media Bureau of the FCC.

Satellite Earth Stations: Harris; United Satellite Systems, 4.5-meter C-band; Andrew, 10-meter C-band; Standard Communications, Scientific-Atlanta, General Instrument receivers.

Ownership: Community Television Educators of DFW Inc.

Began Operation: September 1, 1988. Sale to present owner by North Texas Public Broadcasting Inc. approved by FCC October 24, 2003.

Represented (legal): Koerner & Olender PC.

Personnel:

Gary Ferrell, Chief Executive Officer.

Rick J. Owen, Vice President & Chief Technology Officer.

Sam Cheng, Senior Vice President & Chief Financial Officer.

Evette Harris, Vice President & Marketing Director.

KDTN-DT Denton Ch. 43

Licensee: Community Television Educators of DFW Inc., 4201 Pool Rd., Colleyville, TX 76034.

Studio: 3901 Hwy. 121 S, Bedford, TX 76021.

Mailing Address: 3901 Hwy. 121 S, Bedford, TX 76021.

Phone: 817-571-1229. **Fax:** 817-571-7458.

Technical Facilities: Channel No. 43 (644-650 MHz). Authorized power: 1000-kw max. visual, aural. Antenna: 1621-ft above av. terrain, 1474-ft. above ground, 2288-ft. above sea level.

Latitude	32°	32'	35"
Longitude	96°	57'	32"

Note: Latitude and longitude coordinates shown are based on the North American Datum of 1927 (NAD 27) as currently required by the Mass Media Bureau of the FCC.

Ownership: Community Television Educators of DFW Inc.

Began Operation: August 12, 2004.

Represented (legal): Koerner & Olender PC.

Personnel:

Gary Ferrell, Chief Executive Officer.

Rick J. Owen, Vice President & Chief Technology Officer.

Sam Cheng, Senior Vice President & Chief Financial Officer.

Bill Young, Vice President & Program Director.

Sharon Philippart, Vice President & Promotion Director.

Evette Harris, Vice President & Marketing Director.

Yolette Garcia, News Director.

KCOS El Paso Ch. 13

Licensee: El Paso Public Television Foundation, 500 W. University Ave., El Paso, TX 79968 0650.

Studio: Room 105, Educ. Bldg., U. of Texas, El Paso, TX 79968.

Mailing Address: 500 W. University Ave., El Paso, TX 79968-0650.

Phone: 915-747-6500. **Fax:** 915-747-6605.

Email: craig.brush@kcos.pbs.org **Web Site:** http://www.kcostv.org

Technical Facilities: Channel No. 13 (210-216 MHz). Authorized power: 229-kw & 195-kw horizontal visual, 22.9-kw & 19.5-kw horizontal aural. Antenna: 820-ft above av. terrain, 296-ft. above ground, 4916-ft. above sea level.

Latitude	31°	47'	17"
Longitude	106°	28'	46"

Transmitter: South slope of Franklin Mountain.

Digital Facilities: Channel No. 30 (566-572 MHz). Power: 1000-kw max. visual, aural. Antenna: 869-ft above av. terrain, 151-ft. above ground, 4813-ft. above sea level.

Latitude	31°	47'	15"
Longitude	106°	28'	47"

FCC Digital File Number: BPEDT-20000313AAI. Granted: August 28, 2001.

Note: Latitude and longitude coordinates shown are based on the North American Datum of 1927 (NAD 27) as currently required by the Mass Media Bureau of the FCC.

Satellite Earth Stations: Harris; Vertex, 4.6-meter Ku-band; Collins, 10-meter C-band; Standard Communications receivers.

Ownership: El Paso Public Television Foundation. Jule Zimit, Chmn.

Began Operation: August 18, 1978.

Represented (legal): Cohn & Marks.

Personnel:

Craig A. Brush, President & General Manager.

David Echaniz, Vice President, Engineering & Facilities.

Jay Pilant, Assistant Engineering Director.

Barbara Hakim, Vice President, Business Affairs.

Mike Seymour, Program Manager.

Louis Moreno, Marketing Manager.

Jim Heiney, Promotions & Public Relations Director.

Leticia Alderete, Production Manager.

Trashelta Tyler, Traffic Manager.

KCOS-DT
El Paso
Ch. 30

Grantee: El Paso Public Television Foundation, 500 W. University Ave., El Paso, TX 79968-0650.

Studio: Education Bldg., U. of Texas, Room 105, El Paso, TX 79968.

Mailing Address: 500 W. University Ave., El Paso, TX 79968-0650.

Phone: 915-747-6500. **Fax:** 915-747-6605.

Email: craig.brush@kcos.pbs.org **Web Site:** http://www.kcostv.org

Technical Facilities: Channel No. 30 (566-572 MHz). Authorized power: 1000-kw max. visual, aural. Antenna: 869-ft above av. terrain, 151-ft. above ground, 4813-ft. above sea level.

Latitude 31° 47' 15"
Longitude 106° 28' 47"

Note: Latitude and longitude coordinates shown are based on the North American Datum of 1927 (NAD 27) as currently required by the Mass Media Bureau of the FCC.

Ownership: El Paso Public Television Foundation.

Began Operation: Station operating under Special Temporary Authority at 393-kw max. visual; no on-air date

Personnel:

Craig Brush, President & General Manager.

David Echaniz, Vice President, Engineering & Facilities.

Jay Pilant, Assistant Engineering Director.

Barbara Hakim, Vice President, Business Affairs.

Mike Seymour, Program Manager.

Louis Moreno, Marketing Director.

Jim Heiney, Promotion & Public Relations Director.

Leticia Alderete, Production Manager.

Trashelta Tyler, Traffic Manager.

KSCE
El Paso
Ch. 38

Licensee: Ch. 38 Christian TV, 6400 Escondido Dr., El Paso, TX 79912.

Studio: 6400 Escondido Dr., El Paso, TX 79912.

Mailing Address: 6400 Escondido Dr., El Paso, TX 79912.

Phone: 915-585-8838. **Fax:** 915-585-8841.

Email: ksce@aol.com **Web Site:** http://www.ksce.tv

Technical Facilities: Channel No. 38 (614-620 MHz). Authorized power: 50.1-kw max. visual, 5.01-kw aural. Antenna: 1828-ft above av. terrain, 173-ft. above ground, 5907-ft. above sea level.

Latitude 31° 48' 55"
Longitude 106° 29' 17"

Holds CP for change to 1778-ft above av. terrain, 246-ft. above ground, 5850-ft. above sea level lat. 31° 48' 19", long. 106° 28' 59"; BPET-20031229AAL.

Digital Facilities: Channel No. 39 (320-626 MHz). Power: 50-kw max. visual. Antenna: 164-ft above av. terrain, 174-ft. above ground, 590-ft. above sea level.

Latitude 31° 48' 55"
Longitude 106° 29' 17"

FCC Digital File Number:

BPEDT-20000426AAL. Granted: August 21, 2001.

Note: Latitude and longitude coordinates shown are based on the North American Datum of 1927 (NAD 27) as currently required by the Mass Media Bureau of the FCC.

Ownership: Channel 38 Christian TV.

Began Operation: April 15, 1989.

Represented (legal): James L. Oyster.

Personnel:

Grace Rendall, General Manager, Program & Development Director.

George Ovalle, Traffic Manager.

KSCE-DT
El Paso
Ch. 39

Licensee: KSCE TV-38 Christian TV, 6400 Escondido, El Paso, TX 79912.

Mailing Address: 6400 Escondido, El Paso, TX 79912.

Phone: 915-585-8838.

Email: ksce@aol.com

Technical Facilities: Channel No. 39 (320-626 MHz). Authorized power: 50-kw max. visual. Antenna: 164-ft above av. terrain, 174-ft. above ground, 590-ft. above sea level.

Latitude 31° 48' 55"
Longitude 106° 29' 17"

Transmitter: Franklin Mountain.

Note: Latitude and longitude coordinates shown are based on the North American Datum of 1927 (NAD 27) as currently required by the Mass Media Bureau of the FCC.

Ownership: Channel 38 Christian TV.

Began Operation: Station operating; no on-air date.

Personnel:

Grace Rendall, General Manager.

KLTJ
Galveston
Ch. 22

Licensee: Word of God Fellowship Inc., 5000 Westgrove Lane, Colleyville, TX 76034.

Studio: 1050 Gemini St., Houston, TX 77058.

Mailing Address: 1050 Gemini St., Houston, TX 77058.

Phone: 817-571-1229.

Web Site: http://www.kltj.org

Technical Facilities: Channel No. 22 (518-524 MHz). Authorized power: 5000-kw max. visual, 500-kw aural. Antenna: 1857-ft above av. terrain, 1847-ft. above ground, 1870-ft. above sea level.

Latitude 29° 17' 56"
Longitude 95° 14' 11"

Transmitter: 8-mi. S of Alvin, 4-mi. SE of Stringtown Rd. & Hwy. 35.

Digital Facilities: Channel No. 23 (524-530 MHz). Power: 246.6-kw max. visual. Antenna: 1857-ft above av. terrain, 1847-ft. above ground, 1870-ft. above sea level.

Latitude 29° 17' 56"
Longitude 95° 14' 11"

FCC Digital File Number:

BPEDT-20000501AHK. Granted: February 12, 2001.

Note: Latitude and longitude coordinates shown are based on the North American Datum of 1927 (NAD 27) as currently required by the Mass Media Bureau of the FCC.

Ownership: Word of God Fellowship Inc.

Began Operation: July 24, 1989. Sale to present owner by Go Inc. approved by FCC October 18, 1999.

Personnel:

Scott Thomas, General Manager.

Andrew Bless, Station Manager.

Leo Lesaca, Sales & Program Director.

Leo Lesaca, Program Director.

Nathan Williams, Operations Manager.

Linda Leon, Traffic Manager.

KLTJ-DT
Galveston
Ch. 23

Grantee: Word of God Fellowship Inc., 5000 Westgrove Lane, Colleyville, TX 76034.

Mailing Address: 5000 Westgrove Lane, Colleyville, TX 76034.

Phone: 817-858-9955.

Web Site: http://www.kltj.org

Technical Facilities: Channel No. 23 (524-530 MHz). Authorized power: 246.6-kw max. visual. Antenna: 1857-ft above av. terrain, 1847-ft. above ground, 1870-ft. above sea level.

Latitude 29° 17' 56"
Longitude 95° 14' 11"

Transmitter: 4525 County Rd. No. 197.

Note: Latitude and longitude coordinates shown are based on the North American Datum of 1927 (NAD 27) as currently required by the Mass Media Bureau of the FCC.

Ownership: Word of God Fellowship Inc.

Began Operation: Station operating under Special Temporary Authority at 4.54-kw max. visual; no on-air date.

Personnel:

Scott Thomas, General Manager.

KLUJ-TV
Harlingen
Ch. 44

Licensee: Community Educational Television Inc., 1920 Al Conway Dr., Harlingen, TX 78550.

Studio: 1920 Al Conway Dr., No. 117, Harlingen, TX 78550.

Mailing Address: 1920 Al Conway Dr., Box 1647, Harlingen, TX 78550.

Phone: 956-425-4225. **Fax:** 956-412-1740.

Email: klujtv@xanadu2.net

Technical Facilities: Channel No. 44 (650-656 MHz). Authorized power: 1738-kw max. visual, 174-kw aural. Antenna: 971-ft above av. terrain, 972-ft. above ground, 1017-ft. above sea level.

Latitude 26° 13' 00"
Longitude 97° 46' 48"

Transmitter: 1.5-mi. WSW of intersection of Wilson Tract & Primera Rd., near Primera.

Digital Facilities: Channel No. 34 (590-596 MHz). Power: 200-kw max. visual, aural. Antenna: 928-ft above av. terrain, 928-ft. above ground, 978-ft. above sea level.

Latitude 26° 13' 00"
Longitude 97° 46' 48"

FCC Digital File Number:

BPEDT-19991021ABU. (pending).

Note: Latitude and longitude coordinates shown are based on the North American Datum of 1927 (NAD 27) as currently required by the Mass Media Bureau of the FCC.

Satellite Earth Station: Ampex; Vertex, 6-meter KC-band; Standard Agile Omni receivers.

Ownership: Community Educational Television Inc. See KITU-TV, Beaumont.

Began Operation: June 25, 1984.

Represented (legal): Colby May.

Personnel:

Margie Gonzales, Station Manager.

Harry Thielemann, Chief Engineer.

Naomi Chapa, Public Relations Director.

KMBH Harlingen Ch. 60

Licensee: RGV Educational Broadcasting Inc., Box 2147, Harlingen, TX 78551.

Studio: 1701 Tennessee Ave., Harlingen, TX 78550.

Mailing Address: Box 2147, Harlingen, TX 78551.

Phone: 956-421-4111. **Fax:** 956-421-4150.

Email: rgveduca@aol.com **Web Site:** http://www.kmbh.org

Technical Facilities: Channel No. 60 (746-752 MHz). Authorized power: 2257.93-kw max. visual, 225.79-kw aural. Antenna: 1221-ft. above av. terrain, 1244-ft. above ground, 1774-ft. above sea level.

Latitude 26° 07' 14"
Longitude 97° 49' 18"

Transmitter: Hwy. 506, 2-mi. S of La Feria.

Digital Facilities: Channel No. 38 (614-620 MHz). Power: 1000-kw max. visual. Antenna: 1134-ft. above av. terrain, 1130-ft. above ground, 1182-ft. above sea level.

Latitude 26° 07' 14"
Longitude 97° 49' 18"

FCC Digital File Number: BMPEDT-20000501AEU. Granted: April 11, 2003.

Note: Latitude and longitude coordinates shown are based on the North American Datum of 1927 (NAD 27) as currently required by the Mass Media Bureau of the FCC.

Satellite Earth Stations: SatCom, 5-meter C-band; Comtech, 5-meter C-band; Scientific-Atlanta, Microdyne receivers.

Radio Stations(s): KMBH-FM, 3-kw, 88.9 MHz, 298-ft.

News Service: NPR.

Ownership: RGV Educational Broadcasting Inc. Noe Gonzalez, Chmn.

Began Operation: Station operating; no on-air date.

Represented (legal): Ross & Hardies.

Represented (engineering): W. K. Associates.

Personnel:

Pedro Briseno, President & General Manager.

John Ross, Chief Engineer.

Dianna Lee Alcalde, Business Manager.

Astrid Valderas, Membership Manager.

Claudia Saenz, Underwriting.

Xavier Alegria, TV Producer.

KMBH-DT Harlingen Ch. 38

Licensee: RGV Educational Broadcasting Inc., Box 2147, Harlingen, TX 78551.

Mailing Address: Box 2147, Harlingen, TX 78551.

Phone: 956-421-4111. **Fax:** 956-421-4150.

Email: rgveduca@aol.com **Web Site:** http://www.kmbh.org

Technical Facilities: Channel No. 38 (614-620 MHz). Authorized power: 1000-kw max. visual. Antenna: 1134-ft. above av. terrain, 1130-ft. above ground, 1182-ft. above sea level.

Latitude 26° 07' 14"
Longitude 97° 49' 18"

Note: Latitude and longitude coordinates shown are based on the North American Datum of 1927 (NAD 27) as currently required by the Mass Media Bureau of the FCC.

Ownership: RGV Educational Broadcasting Inc.

Began Operation: Station operating; no on-air date.

Personnel:

Pedro Briseno, President & General Manager.

John Ross, Chief Engineer.

KETH-DT Houston Ch. 24

Grantee: Community Educational Television Inc., Box 721582, Houston, TX 77272.

Studio: 10902 S. Wilcrest Dr., Houston, TX 77099.

Mailing Address: 10902 S. Wilcrest Dr., Houston, TX 77099.

Phone: 281-561-5828. **Fax:** 281-561-9793.

Email: kethtraffic@attglobal.net **Web Site:** http://www.communityedtv.org/keth

Technical Facilities: Channel No. 24 (530-536 MHz). Authorized power: 900-kw max. visual. Antenna: 1900-ft. above av. terrain, 1883-ft. above ground, 1960-ft. above sea level.

Latitude 29° 34' 15"
Longitude 95° 30' 37"

Note: Latitude and longitude coordinates shown are based on the North American Datum of 1927 (NAD 27) as currently required by the Mass Media Bureau of the FCC.

Ownership: Community Educational Television Inc.

Began Operation: Station operating under Special Temporary Authority at 16.8-kw max. visual; no on-air date

Personnel:

Laura Hanks, Operations Manager.

Rod Hardy, Chief Engineer.

Brenda Wilkes, Production Manager.

Heather Hammond, Traffic Manager.

KETH-TV Houston Ch. 14

Licensee: Community Educational Television Inc., 10902 S. Wilcrest, Houston, TX 77099.

Studio: 10902 S. Wilcrest Dr., Houston, TX 77099.

Mailing Address: 10902 S. Wilcrest Dr., Houston, TX 77099.

Phone: 281-561-5828. **Fax:** 281-561-9793.

Email: kethtraffic@attglobal.net **Web Site:** http://www.communityedtv.org/keth

Technical Facilities: Channel No. 14 (470-476 MHz). Authorized power: 4457-kw max. visual, 445.7-kw aural. Antenna: 1437-ft. above av. terrain, 1414-ft. above ground, 1489-ft. above sea level.

Latitude 29° 33' 25"
Longitude 95° 30' 04"

Transmitter: 3101 Senior Rd.

Digital Facilities: Channel No. 24 (530-536 MHz). Power: 900-kw max. visual. Antenna: 1900-ft. above av. terrain, 1883-ft. above ground, 1960-ft. above sea level.

Latitude 29° 34' 15"
Longitude 95° 30' 37"

FCC Digital File Number: BMPEDT-20030424AAC. Granted: May 08, 2003.

Note: Latitude and longitude coordinates shown are based on the North American Datum of 1927 (NAD 27) as currently required by the Mass Media Bureau of the FCC.

Satellite Earth Station: Townsend; Vertex, 6-meter C-band; Wegener receivers.

Ownership: Community Educational Television Inc.

Began Operation: July 16, 1987.

Personnel:

Laura Hanks, Operations Manager.

Rod Hardy, Chief Engineer.

Brenda Wilkes, Productions Manager.

Heather Hammond, Traffic Manager.

KUHT Houston Ch. 8

Licensee: U. of Houston System, 4343 Elgin St., Houston, TX 77204.

Studio: 4343 Elgin St., Houston, TX 77204-0008.

Mailing Address: 4343 Elgin St., Houston, TX 77204-0008.

Phone: 713-748-8888. **Fax:** 713-743-8867.

Email: www@houstonpbs.org **Web Site:** http://www.houstonpbs.org

Technical Facilities: Channel No. 8 (180-186 MHz). Authorized power: 316-kw visual, 69.52-kw aural. Antenna: 1851-ft. above av. terrain, 1970-ft. above ground, 1916-ft. above sea level.

Latitude 29° 34' 28"
Longitude 95° 29' 37"

Transmitter: 4-mi. SE of Missouri City.

Digital Facilities: Channel No. 9 (186-192 MHz). Power: 8.4-kw visual. Antenna: 1850-ft. above av. terrain, 1841-ft. above ground, 1916-ft. above sea level.

Latitude 29° 34' 28"
Longitude 95° 29' 37"

FCC Digital File Number: BPEDT-990113KF. Granted: June 11, 1999.

Note: Latitude and longitude coordinates shown are based on the North American Datum of 1927 (NAD 27) as currently required by the Mass Media Bureau of the FCC.

Multichannel TV Sound: Stereo and separate audio program.

Satellite Earth Station: Harris; Andrew, 10-meter KC-band; Vertex, Scientific-Atlanta, Harris receivers.

Radio Stations(s): KUHF, 100-kw, 88.7 MHz (No. 204), 1750-ft.

News Services: NPR, APRN.

Ownership: U. of Houston.

Began Operation: May 12, 1953.

Represented (legal): Dow, Lohnes & Albertson PLLC.

Personnel:

John Hesse, General Manager.

Steve Pyndus, Operations Director.

Marty Kirkland, Engineering Director.

Bill Anderson, Chief Engineer.

Georgeann Smith, Business & Finance Director.

Ken Lawrence, Program Director.

Gary Nilsen, On-Air Promotion Manager.

Francisco Castro, Production Manager.

Debra Collins, Development Director.

Lorraine Baylous, Traffic Coordinator.

KUHT-DT Houston Ch. 9

Licensee: U. of Houston System, 4343 Elgin St., Houston, TX 77204.

Studio: 4343 Elgin St., Houston, TX 77204.

Mailing Address: 4343 Elgin St., Houston, TX 77204.

Phone: 713-748-8888. **Fax:** 713-743-8867.

Email: www@houstonpbs.org **Web Site:** http://www.houstonpbs.org

Technical Facilities: Channel No. 9 (186-192 MHz). Authorized power: 8.4-kw visual. Antenna: 1850-ft. above av. terrain, 1841-ft. above ground, 1916-ft. above sea level.

Latitude 29° 34' 28"
Longitude 95° 29' 37"

Transmitter: 4-mi. SE of Missouri City.

Note: Latitude and longitude coordinates shown are based on the North American Datum of 1927 (NAD 27) as currently required by the Mass Media Bureau of the FCC.

Ownership: U. of Houston.

Began Operation: May 1, 2001.

Represented (legal): Dow, Lohnes & Albertson PLLC.

Represented (engineering): Kessler & Gehman Associates Inc.

Personnel:

John Hesse, General Manager.

Steve Pyndus, Operations Director.

Marty Kirkland, Engineering Director.

Bill Anderson, Chief Engineer.

Georgeann Smith, Business & Finance Director.

Ken Lawrence, Program Director.

Gary Nilsen, On-Air Promotion Manager.

Francisco Castro, Production Manager.

Debra Collins, Development Director.

Lorraine Baylous, Traffic Manager.

KTXT-DT

Lubbock
Ch. 39

Licensee: Texas Tech U., Box 42161, Lubbock, TX 79409.

Studio: 17th & Indiana, Lubbock, TX 79409.

Mailing Address: Box 42161, Lubbock, TX 79409.

Phone: 806-742-2209. **Fax:** 806-742-1274.

Email: pat.cates@ttu.edu **Web Site:** http://www.kbtx.org

Technical Facilities: Channel No. 39 (320-626 MHz). Authorized power: 890-kw max. visual. Antenna: 469-ft above av. terrain, 476-ft. above ground, 3701-ft. above sea level.

Latitude 33° 34' 55"
Longitude 101° 53' 25"

Transmitter: Texas Tech U. campus.

Note: Latitude and longitude coordinates shown are based on the North American Datum of 1927 (NAD 27) as currently required by the Mass Media Bureau of the FCC.

Ownership: Texas Tech U.

Began Operation: Station operating; no on-air date.

Personnel:

Pat Cates, General Manager.

Patricia Guy, Promotion Director.

Tim Chambers, Development Manager.

Sheryl Headlee, Traffic Manager.

Eric Voyles, Accountant.

Martin Quintero, Chief Engineer.

Michelle Dillard, Program Manager.

KTXT-TV

Lubbock
Ch. 5

Licensee: Texas Tech U., Box 42161, Lubbock, TX 79409-2161.

Studio: Texas Tech Campus, 17th & Indiana, Lubbock, TX 79409.

Mailing Address: Box 42161, Texas Tech U., Lubbock, TX 79409.

Phone: 806-742-2209. **Fax:** 806-742-1274.

Email: pat.cates@ttu.edu **Web Site:** http://www.kbtx.org

Technical Facilities: Channel No. 5 (76-82 MHz). Authorized power: 100-kw visual, 25-kw aural. Antenna: 801-ft above av. terrain, 817-ft. above ground, 4042-ft. above sea level.

Latitude 33° 34' 55"
Longitude 101° 53' 25"

Transmitter: Texas Tech campus.

Digital Facilities: Channel No. 39 (320-626 MHz). Power: 890-kw max. visual. Antenna: 469-ft above av. terrain, 476-ft. above ground, 3701-ft. above sea level.

Latitude 33° 34' 55"
Longitude 101° 53' 25"

FCC Digital File Number: BPEDT-20000418AAJ. Granted: January 29, 2001.

Note: Latitude and longitude coordinates shown are based on the North American Datum of 1927 (NAD 27) as currently required by the Mass Media Bureau of the FCC.

Satellite Earth Station: Harris; Collins, 10-meter; Westinghouse, DX Engineering, Collins, Apollo receivers.

Radio Stations(s): KTXT-FM, 10-kw, 88.1 MHz (No. 201), KOHM-FM, 10-kw, 89.1 MHz.

Ownership: Texas Tech U.

Began Operation: October 16, 1962.

Personnel:

Pat Cates, General Manager.

Martin Quintero, Chief Engineer.

Michelle Dillard, Program Manager.

Patricia Guy, Promotion Director.

Tim Chambers, Development Manager.

Sheryl Headlee, Traffic Manager.

Eric Voyles, Accountant.

KOCV-DT

Odessa
Ch. 22

Licensee: Ector County Independent School District, Box 3912, Odessa, TX 79760.

Studio: 302 E. 29th St., Odessa, TX 79762.

Mailing Address: Box 3912, Odessa, TX 79760.

Phone: 432-580-0036. **Fax:** 432-334-3756.

Email: dudneytl@ector-county.k12.tx.us **Web Site:** http://www.odessa.edu/kocv

Technical Facilities: Channel No. 22 (518-524 MHz). Authorized power: 50-kw max. visual. Antenna: 262-ft above av. terrain, 276-ft. above ground, 3189-ft. above sea level.

Latitude 31° 51' 58"
Longitude 102° 22' 48"

Transmitter: 201 University Blvd.

Note: Latitude and longitude coordinates shown are based on the North American Datum of 1927 (NAD 27) as currently required by the Mass Media Bureau of the FCC.

Ownership: Ector County Independent School District.

Began Operation: Station operating; no on-air date.

Represented (legal): Cohn and Marks LLP.

Personnel:

Lynn Dudney, General Manager.

Al Harris, Chief Engineer.

Amy Lynch, Program Director & Traffic Manager.

Daphne Dowdy, Promotion & Special Campaigns Director.

Chuck Hornung, Ready-To-Learn Director.

KOCV-TV

Odessa
Ch. 36

Licensee: Ector County Independent School District, Box 3912, Odessa, TX 79760.

Studio: 302 E. 29th St., Odessa, TX 79762.

Mailing Address: Box 3912, Odessa, TX 79760.

Phone: 432-580-0036. **Fax:** 432-334-3756.

Email: dudneytl@ector-county.k12.tx.us **Web Site:** http://www.odessa.edu/kocv

Technical Facilities: Channel No. 36 (602-608 MHz). Authorized power: 515-kw max. visual, 51.5-kw aural. Antenna: 307-ft above av. terrain, 317-ft. above ground, 3207-ft. above sea level.

Latitude 31° 51' 59"
Longitude 102° 22' 50"

Transmitter: 201 W. University Blvd., Odessa.

Digital Facilities: Channel No. 22 (518-524 MHz). Power: 50-kw max. visual. Antenna: 262-ft above av. terrain, 276-ft. above ground, 3189-ft. above sea level.

Latitude 31° 51' 58"
Longitude 102° 22' 48"

FCC Digital File Number: BMPEDT-20030212AAR. Granted: March 11, 2003.

Note: Latitude and longitude coordinates shown are based on the North American Datum of 1927 (NAD 27) as currently required by the Mass Media Bureau of the FCC.

Satellite Earth Station: SatCom, 7-meter C-band.

Radio Stations(s): KOCV-FM, 5-kw, 91.3 MHz, 300-ft.

Ownership: Ector County Independent School District.

Began Operation: March 24, 1986. Sale to present owner from Odessa Junior College District approved by FCC January 14, 2004.

Represented (legal): Cohn & Marks.

Personnel:

Lynn Dudney, General Manager.

Al Harris, Chief Engineer.

Amy Lynch, Program Director & Traffic Manager.

Daphne Dowdy, Promotion & Special Campaigns Director.

Chuck Hornung, Ready-To-Learn Director.

KHCE-DT

San Antonio
Ch. 16

Licensee: San Antonio ETV Inc., Box 721582, Houston, TX 77272.

Studio: 15533 Capital Port Dr., San Antonio, TX 78249.

Mailing Address: Box 691246, San Antonio, TX 78269.

Phone: 210-479-0123. **Fax:** 210-492-5679.

Email: drogers@khce.org **Web Site:** http://www.khce.org

Technical Facilities: Channel No. 16 (482-488 MHz). Authorized power: 500-kw max. visual. Antenna: 1007-ft above av. terrain, 1001-ft. above ground, 1541-ft. above sea level.

Latitude 29° 17' 24"
Longitude 98° 15' 20"

Transmitter: 1.8-mi. ENE of intersection of SR 1604 & U.S. Rte. 181, near Elmendorf.

Note: Latitude and longitude coordinates shown are based on the North American Datum of 1927 (NAD 27) as currently required by the Mass Media Bureau of the FCC.

Ownership: San Antonio Educational TV Inc.

Began Operation: March 1, 2005.

Personnel:

Dorcas Rogers, Station Manager.

Adam Mendez, Traffic & Operations Manager.

Javier Moreno, Program Director.

Jessica Mathews, Production Manager.

Eddie Gonzales, Public Affairs Director.

KHCE-TV

San Antonio
Ch. 23

Licensee: San Antonio Community Educational TV Inc., 15533 Capital Port Dr., San Antonio, TX 78249.

Studio: 15533 Capital Port Dr., San Antonio, TX 78249.

Mailing Address: Box 691246, San Antonio, TX 78269.

Phone: 210-479-0123. **Fax:** 210-492-5679.

Email: drogers@khce.org **Web Site:** http://www.khce.org

Technical Facilities: Channel No. 23 (524-530 MHz). Authorized power: 2032-kw max. visual. Antenna: 1073-ft above av. terrain, 1066-ft. above ground, 1604-ft. above sea level.

Latitude 29° 17' 24"
Longitude 98° 15' 20"

Digital Facilities: Channel No. 16 (482-488 MHz). Power: 500-kw max. visual. Antenna: 1007-ft above av. terrain, 1001-ft. above ground, 1541-ft. above sea level.

Latitude 29° 17' 24"
Longitude 98° 15' 20"

FCC Digital File Number: BPEDT-20000428ACF. Granted: May 14, 2004.

Note: Latitude and longitude coordinates shown are based on the North American Datum of 1927 (NAD 27) as currently required by the Mass Media Bureau of the FCC.

Ownership: San Antonio Educational TV Inc.

Began Operation: July 9, 1989.

Personnel:

Dorcas Rogers, Station Manager.

Adam Mendez, Traffic & Operations Manager.

Javier Moreno, Program Director.
Jessica Mathews, Production Director.
Eddie Gonzales, Public Affairs Director.

KLRN San Antonio Ch. 9

Licensee: Alamo Public Telecommunications Council, Box 9, San Antonio, TX 78291-0009.

Studio: 501 Broadway, San Antonio, TX 78215.

Mailing Address: Box 9, San Antonio, TX 78291-0009.

Phone: 210-270-9000. **Fax:** 210-270-9078.

Email: info@klrn.org **Web Site:** http://www.klrn.org

Technical Facilities: Channel No. 9 (186-192 MHz). Authorized power: 302-kw visual, 30.8-kw aural. Antenna: 930-ft above av. terrain, 1051-ft. above ground, 1541-ft. above sea level.

Latitude	29°	19'	33"
Longitude	98°	21'	25"

Transmitter: Calaveras Lake at 9445 S. Foster Rd., San Antonio.

Digital Facilities: Channel No. 8 (180-186 MHz). Power: 8.3-kw visual. Antenna: 848-ft above av. terrain, 916-ft. above ground.

Latitude	29°	19'	38.1"
Longitude	98°	21'	17"

FCC Digital File Number:

BPCDT-20011126AAZ. Granted: January 30, 2002.

Note: Latitude and longitude coordinates shown are based on the North American Datum of 1927 (NAD 27) as currently required by the Mass Media Bureau of the FCC.

Multichannel TV Sound: Stereo and separate audio program.

Satellite Earth Station: Harris; SatCom, 7-meter C-band; Standard Communications, Scientific-Atlanta receivers.

Ownership: Alamo Public Telecommunications Council.

Began Operation: September 10, 1962.

Represented (legal): Cohn & Marks.

Personnel:

Joanne Winik, President & General Manager.

Lewis Miller, Vice President, Engineering.

Patrick A. Lopez, Vice President, Financial.

Charles Vaughn, Senior Vice President, Telecommunications & Programming.

Julie Feuerbacher, Vice President, Marketing.

Lisa McGrath, Vice President, Education.

Ellen Evans, Public Relations Director.

KLRN-DT San Antonio Ch. 8

Licensee: Alamo Public Telecommunications Council, Box 9, San Antonio, TX 78291-0009.

Studio: 501 Broadway, San Antonio, TX 78215.

Mailing Address: Box 9, San Antonio, TX 78291-0009.

Phone: 210-270-9000. **Fax:** 210-270-9078.

Email: info@klrn.org **Web Site:** http://www.klrn.org

Technical Facilities: Channel No. 8 (180-186 MHz). Authorized power: 8.3-kw visual. Antenna: 848-ft above av. terrain, 916-ft. above ground.

Latitude	29°	19'	38.1"
Longitude	98°	21'	17"

Note: Latitude and longitude coordinates shown are based on the North American Datum of 1927 (NAD 27) as currently required by the Mass Media Bureau of the FCC.

Ownership: Alamo Public Telecommunications Council.

Began Operation: Station operating; no on-air date.

Personnel:

Joanne Winik, President & General Manager.

Lewis Miller, Vice President, Engineering.

Patrick A. Lopez, Vice President, Financial.

Charles Vaughn, Senior Vice President, Telecommunications & Programming.

Julie Feuerbacher, Vice President, Marketing.

Lisa McGrath, Vice President, Education.

Ellen Evans, Public Relations Director.

KWBU-DT Waco Ch. 20

Grantee: Brazos Valley Public Broadcasting Foundation, Box 97296, Waco, TX 76798.

Studio: Castellaw Communications Bldg., One Bear Place, Suite 92796, Waco, TX 76798-7296.

Mailing Address: Box 97296, Waco, TX 76798.

Phone: 254-710-3472. **Fax:** 254-710-3874.

Email: clare_paul@kwbu.pbs.org **Web Site:** http://www.kwbu.org/tv

Technical Facilities: Channel No. 20 (506-512 MHz). Authorized power: 700-kw max. visual, aural. Antenna: 1047-ft above av. terrain, 959-ft. above ground, 1719-ft. above sea level.

Latitude	31°	19'	17"
Longitude	97°	20'	40"

Note: Latitude and longitude coordinates shown are based on the North American Datum of 1927 (NAD 27) as currently required by the Mass Media Bureau of the FCC.

Ownership: Brazos Valley Public Broadcasting Foundation.

Began Operation: Station operating under Special Temporary Authority at 93-kw max. visual; no on-air date.

Personnel:

Polly Anderson, President & Chief Executive Officer.

Clare Paul, Station Manager.

Jamie Allnutt, Corporate Support Director.

Anthony Poole, Chief Engineer.

Glenda Moss, Business Manager.

Nan Holmes, Vice President, Major Giving & Special Projects.

Elizabeth Kelly, Membership Director.

KWBU-TV Waco Ch. 34

Licensee: Brazos Valley Public Broadcasting Foundation, Box 97296, Waco, TX 76798.

Studio: Castellaw Communications Bldg., One Bear Place, No. 92796, Waco, TX 76798-7296.

Mailing Address: Box 97296, Waco, TX 76798.

Phone: 254-710-3472. **Fax:** 254-710-3874.

Email: clare_paul@kwbu.pbs.org **Web Site:** http://www.kwbu.org/tv

Technical Facilities: Channel No. 34 (590-596 MHz). Authorized power: 1950-kw max. visual. Antenna: 1046-ft above av. terrain, 959-ft. above ground, 1718-ft. above sea level.

Latitude	31°	19'	17"
Longitude	97°	20'	40"

Transmitter: to 1.4-mi. N of Moody on FM 2113.

Digital Facilities: Channel No. 20 (506-512 MHz). Power: 700-kw max. visual, aural. Antenna: 1047-ft above av. terrain, 959-ft. above ground, 1719-ft. above sea level.

Latitude	31°	19'	17"
Longitude	97°	20'	40"

FCC Digital File Number:

BMPEDT-20050412ACB. Granted: April 20, 2005.

Note: Latitude and longitude coordinates shown are based on the North American Datum of 1927 (NAD 27) as currently required by the Mass Media Bureau of the FCC.

Radio Station(s): 103.3 FM.

Ownership: Brazos Valley Public Broadcasting Foundation. Larry Brumley, Pres.

Began Operation: May 22, 1989.

Represented (legal): Leventhal, Senter & Lerman PLLC.

Personnel:

Polly Anderson, President & Chief Executive Officer.

Clare Paul, Station Manager.

Jamie Allnutt, Corporate Support Director.

Glenda Moss, Business Manager.

Elizabeth Kelly, Membership Director.

Nan Holmes, Vice President, Major Giving & Special Projects.

Anthony Poole, Chief Engineer.

Utah

KUEN Ogden Ch. 9

Licensee: Utah State Board of Regents, U. of Utah, Salt Lake City, UT 84112.

Studio: 101 Wasatch Dr., Salt Lake City, UT 84112.

Mailing Address: University of Utah, 101 Wasatch Dr., Salt Lake City, UT 84112.

Phone: 801-581-2999. **Fax:** 801-585-6105.

Email: tv@uen.org **Web Site:** http://www.uen.org/tv

Technical Facilities: Channel No. 9 (186-192 MHz). Authorized power: 166-kw visual, 16.6-kw aural. Antenna: 2931-ft above av. terrain, 78-ft. above ground, 8529-ft. above sea level.

Latitude	40°	36'	30"
Longitude	112°	09'	34"

Transmitter: Mount Vision, Oquirrh Mountains, 17-mi. SW of Salt Lake City.

Digital Facilities: Channel No. 36 (602-608 MHz). Power: 200-kw max. visual. Antenna: 4157-ft above av. terrain, 287-ft. above ground, 9322-ft. above sea level.

Latitude	40°	39'	33"
Longitude	112°	12'	07"

FCC Digital File Number:

BPEDT-20000428ACU. Granted: May 03, 2001.

Note: Latitude and longitude coordinates shown are based on the North American Datum of 1927 (NAD 27) as currently required by the Mass Media Bureau of the FCC.

Satellite Earth Station: Townsend; Collins, 10-meter; Standard Communications, M/A-Com receivers.

Ownership: U. of Utah.

Began Operation: December 1, 1986.

Represented (legal): Covington & Burling.

Represented (engineering): Hammitt & Edison Inc.

Personnel:

Stephen Hess, Station Manager.

Phil Titus, Engineering Director.

Kyle Anderson, Program Director.

Bill Kucera, Promotion & Marketing Director.

Larry Smith, Business Manager.

Laura Hunter, Station Director.

KUEN-DT Ogden Ch. 36

Licensee: Utah State Board of Regents, 101 Wasatch Dr., Rm. 193, Eccles Broadcast Center, Salt Lake City, UT 84112.

Studio: 101 Wasatch Dr., Salt Lake City, UT 84112.

Mailing Address: 101 Wasatch Dr., Rm. 193, Eccles Broadcast Center, Salt Lake City, UT 84112.

Phone: 801-581-2999.

Utah — Public/ETV Stations

Email: tv@uen.org **Web Site:** http://www.uen.org/**Mailing Address:** Brigham Young U., Harris Fine Arts Center C-302, Provo, UT 84602.

Technical Facilities: Channel No. 36 (602-608 MHz). Authorized power: 200-kw max. visual. Antenna: 4157-ft above av. terrain, 287-ft. above ground, 9322-ft. above sea level.

Latitude 40° 39' 33"
Longitude 112° 12' 07"

Transmitter: Farnsworth Peak, 6.2-mi. SW of Magna.

Note: Latitude and longitude coordinates shown are based on the North American Datum of 1927 (NAD 27) as currently required by the Mass Media Bureau of the FCC.

Ownership: U. of Utah.

Began Operation: Station operating; no on-air date.

Personnel:

Stephen Hess, Station Manager.
Phil Titus, Engineering Director.

KBYU-DT Provo Ch. 44

Licensee: Brigham Young U., C-302 HFAC, Provo, UT 84602.

Studio: Room C-302, Harris Fine Arts Center, Provo, UT 84602.

Mailing Address: C-302, Harris Fine Arts Center, Provo, UT 84602.

Phones: 801-378-8450; 800-298-5298. **Fax:** 801-378-8478.

Email: kbyu@byu.org **Web Site:** http://www.kbyu.org

Technical Facilities: Channel No. 44 (650-656 MHz). Authorized power: 346-kw max. visual. Antenna: 4124-ft above av. terrain, 256-ft. above ground.

Latitude 40° 39' 33"
Longitude 112° 12' 07"

Note: Latitude and longitude coordinates shown are based on the North American Datum of 1927 (NAD 27) as currently required by the Mass Media Bureau of the FCC.

Ownership: Brigham Young U.

Began Operation: Station operating; no on-air date.

Personnel:

John Reim, General Manager.
Brian Leisson, Chief Engineer.
Derek Marquis, Underwriting Coordinator.
Diana Simmons, Programming Director.

KBYU-TV Provo Ch. 11

Licensee: Brigham Young U., Provo, UT 84602.

Studio: Room C-302, Harris Fine Arts Center, Provo, UT 84602.

Phone: 801-378-8450. **Fax:** 801-378-8478.

Email: kbyu@byu.org **Web Site:** http://www.kbyu.org

Technical Facilities: Channel No. 11 (198-204 MHz). Authorized power: 162-kw visual, 32.4-kw aural. Antenna: 2943-ft above av. terrain, 89-ft. above ground, 8556-ft. above sea level.

Latitude 40° 36' 28"
Longitude 112° 09' 33"

Transmitter: Mount Vision, approx. 37-mi. NW of Provo.

Digital Facilities: Channel No. 44 (650-656 MHz). Power: 346-kw max. visual. Antenna: 4124-ft above av. terrain, 256-ft. above ground.

Latitude 40° 39' 33"
Longitude 112° 12' 07"

FCC Digital File Number:

BPEDT-20000501ACW. Granted: June 28, 2001.

Note: Latitude and longitude coordinates shown are based on the North American Datum of 1927 (NAD 27) as currently required by the Mass Media Bureau of the FCC.

Multichannel TV Sound: Stereo and separate audio program.

Satellite Earth Stations: Harris; Scientific-Atlanta, 4.7-meter C-band; Andrew, 10-meter C-band; Scientific-Atlanta, Andrew receivers.

Radio Stations(s): KBYU-FM, 32-kw, 89.1 MHz (No. 206), 2912-ft.

News Service: UPI.

Ownership: Brigham Young U.

Began Operation: November 15, 1965.

Represented (legal): Wilkinson, Barker, Knauer & Quinn LLP.

Represented (engineering): Cohen, Dippell & Everist PC.

Personnel:

John Reim, Managing Director.
Brian Leisson, Chief Engineer.
Dean Paynter, News & Public Affairs Manager.
Jim Bell, Creative & Information Services Manager.
Cathy Leisson, Administrative Services & Personnel Manager.
Derek Marquis, Underwriting Manager.
Dennis L. Paxman, Business Manager.
Duane Roberts, Television Manager.
Diana Simmons, Programming Director.
Michael Hunter, Head Producer.

KUES-DT Richfield Ch. 19

Licensee: U. of Utah, Eccles Broadcast Center, 101 S. Wasatch Dr., Room 147, Salt Lake City, UT 84112.

Studio: 101 Wasatch Dr., Salt Lake City, UT 84112.

Mailing Address: 101 Wasatch Dr., Salt Lake City, UT 84112.

Phones: 801-581-7777; 801-561-3064. **Fax:** 801-585-5096.

Email: askkued@org **Web Site:** http://www.kued.org

Technical Facilities: Channel No. 19 (500-506 MHz). Authorized power: 1.2-kw max. visual, 0.33-kw aural. Antenna: 1447-ft above av. terrain, 56-ft. above ground, 8816-ft. above sea level.

Latitude 38° 38' 04"
Longitude 112° 03' 33"

Transmitter: 3.5-mi. E of Monroe.

Note: Latitude and longitude coordinates shown are based on the North American Datum of 1927 (NAD 27) as currently required by the Mass Media Bureau of the FCC.

Multichannel TV Sound: Stereo and separate audio program.

Ownership: U. of Utah.

Began Operation: July 1, 2000. Digital station operating on analog allotment.

Represented (legal): Jones, Waldo, Holbrook & McDonough PC.

Represented (engineering): Lawrence Behr Associates Inc.

Personnel:

Larry S. Smith, General Manager.
Philip Titus, Chief Engineer.
Scott Chaffin, Program & Broadcasting Director.
Paige Meriwether, Development Director.
Mary Dickson, Creative Services Director.

KUED Salt Lake City Ch. 7

Licensee: U. of Utah, Salt Lake City, UT 84112.

Studio: 101 Wasatch Dr., U. of Utah, Salt Lake City, UT 84112.

Mailing Address: 101 Wasatch Dr., U. of Utah, Salt Lake City, UT 84112.

Phone: 801-581-7777. **Fax:** 801-585-5096.

Email: askkued@kued.org **Web Site:** http://www.kued.org

Technical Facilities: Channel No. 7 (174-180 MHz). Authorized power: 155-kw visual, 24.8-kw aural. Antenna: 3000-ft above av. terrain, 204-ft. above ground, 8635-ft. above sea level.

Latitude 40° 36' 29"
Longitude 112° 09' 36"

Transmitter: Mount Vision, Oquirrh Mountains, 17-mi. SSW of Salt Lake City.

Digital Facilities: Channel No. 42 (638-644 MHz). Power: 239-kw max. visual. Antenna: 4153-ft above av. terrain, 287-ft. above ground, 9322-ft. above sea level.

Latitude 40° 39' 33"
Longitude 112° 12' 07"

FCC Digital File Number:

BPEDT-19991223ABV. Granted: July 13, 2000.

Note: Latitude and longitude coordinates shown are based on the North American Datum of 1927 (NAD 27) as currently required by the Mass Media Bureau of the FCC.

Multichannel TV Sound: Stereo and separate audio program.

Satellite Earth Station: Larcas; Scientific-Atlanta, 10-meter; Standard Components, M/A-Com receivers.

Radio Stations(s): KUER, 38-kw, 90.1 MHz (No. 211), 2929-ft.

News Service: NPR.

Ownership: U. of Utah.

Began Operation: January 20, 1958.

Represented (legal): Wood & Brinton.

Personnel:

Larry S. Smith, General Manager.
Scott Chaffin, Broadcasting Director.
Phil Titus, Engineering Director.
Paige Meriwether, Development Director.
Mary Dickson, Creative Services Director.

KUED-DT Salt Lake City Ch. 42

Licensee: U. of Utah, 101 Wasatch Dr., Salt Lake City, UT 84112.

Studio: 101 Wasatch Dr., U. of Utah, Salt Lake City, UT 84112.

Mailing Address: 101 Wasatch Dr., U. of Utah, Salt Lake City, UT 84112.

Phone: 801-581-7777. **Fax:** 801-587-5096.

Email: askkued@kued.org **Web Site:** http://www.kued.org

Technical Facilities: Channel No. 42 (638-644 MHz). Authorized power: 239-kw max. visual. Antenna: 4153-ft above av. terrain, 287-ft. above ground, 9322-ft. above sea level.

Latitude 40° 39' 33"
Longitude 112° 12' 07"

Note: Latitude and longitude coordinates shown are based on the North American Datum of 1927 (NAD 27) as currently required by the Mass Media Bureau of the FCC.

Ownership: U. of Utah.

Began Operation: September 1, 2001.

Personnel:

Larry S. Smith, General Manager.
Scott Chaffin, Broadcasting Director.
Phil Titus, Engineering Director.
Paige Meriwether, Development Director.
Mary Dickson, Creative Services Director.

KUEW-DT St. George Ch. 18

Licensee: U. of Utah, 101 S. Wasatch Dr., Eccles Broadcast Center, Salt Lake City, UT 84112.

Mailing Address: 101 Wasatch Dr., U. of Utah, Salt Lake City, UT 84112.

Phone: 801-581-7777. **Fax:** 801-587-5096.

Email: askkued@kued.org **Web Site:** http://www.kued.org

Technical Facilities: Channel No. 18 (494-500 MHz). Authorized power: 1.62-kw max. visual. Antenna: 218-ft above av. terrain, 75-ft. above ground.

Latitude 37° 03' 50"
Longitude 113° 34' 20"

Note: Latitude and longitude coordinates shown are based on the North American Datum of 1927 (NAD 27) as currently required by the Mass Media Bureau of the FCC.

Ownership: U. of Utah.

Began Operation: Station operating; no on-air date. Station went directly to digital broadcast; no analog application.

Personnel:

Larry Smith, General Manager.

Vermont

WETK Burlington Ch. 33

Licensee: Vermont Public Television, 204 Ethan Allen Ave., Colchester, VT 05446.

Studio: 204 Ethan Allen Ave., Colchester, VT 05446.

Mailing Address: 204 Ethan Allen Ave., Colchester, VT 05446.

Phone: 802-655-4800. **Fax:** 802-655-6593.

Email: dharvey@vpt.org **Web Site:** http://www.vpt.org

Technical Facilities: Channel No. 33 (584-590 MHz). Authorized power: 1337-kw max. visual, 133.7-kw aural. Antenna: 2674-ft above av. terrain, 66-ft. above ground, 4065-ft. above sea level.

Latitude 44° 31' 32"
Longitude 72° 48' 54"

Transmitter: Summit of Mount Mansfield, Stowe.

Digital Facilities: Channel No. 32 (578-584 MHz). Power: 200-kw max. visual. Antenna: 2711-ft above av. terrain, 94-ft. above ground.

Latitude 44° 31' 32"
Longitude 72° 48' 51"

FCC Digital File Number: BPEDT-20000427ACS. (pending).

Note: Latitude and longitude coordinates shown are based on the North American Datum of 1927 (NAD 27) as currently required by the Mass Media Bureau of the FCC.

Multichannel TV Sound: Stereo only.

Satellite Earth Station: Harris; Collins, 10-meter; Standard Communications receivers.

Ownership: Vermont ETV Inc.

Began Operation: October 16, 1967.

Represented (legal): Covington & Burling.

Represented (engineering): Cohen, Dippell & Everist PC.

Personnel:

John E. King, President & Chief Executive Officer.

Dan Harvey, Vice President, Production & General Manager.

Ronald A. Whitcomb, Chief Engineer.

Andrea Bergeron, Vice President, Finance & Chief Financial Officer.

Kelly Luoma, Vice President, Programming & Educational Services.

Ann Curran, Manager, Marketing & Communications.

Lee Ann Lee, Vice President, Marketing & Development.

WVER Rutland Ch. 28

Licensee: Vermont Public Television, 204 Ethan Allen Ave., Colchester, VT 05446.

Studio: 204 Ethan Allen Ave., Colchester, VT 05446.

Mailing Address: 204 Ethan Allen Ave., Colchester, VT 05446.

Phone: 802-655-4800. **Fax:** 802-655-6593.

Email: dharvey@vpt.org **Web Site:** http://www.vpt.org

Technical Facilities: Channel No. 28 (554-560 MHz). Authorized power: 274-kw max. visual. Antenna: 1407-ft above av. terrain, 282-ft. above ground, 2257-ft. above sea level.

Latitude 43° 39' 32"
Longitude 73° 06' 25"

Transmitter: Summit of Grandpa's Knob, 7-mi. NW of Rutland.

Note: Latitude and longitude coordinates shown are based on the North American Datum of 1927 (NAD 27) as currently required by the Mass Media Bureau of the FCC.

Multichannel TV Sound: Stereo only.

Ownership: Vermont ETV Inc.

Began Operation: March 18, 1968.

Personnel:

John King, President & Chief Executive Officer.

Dan Harvey, Vice President, Production & General Manager.

Ronald A. Whitcomb, Chief Engineer.

Andrea Bergeron, Vice President, Finance & Chief Financial Officer.

Kelly Luoma, Vice President, Programming & Educational Services.

Ann Curran, Manager, Marketing & Communications.

Lee Ann Lee, Vice President, Marketing & Development.

WVTB St. Johnsbury Ch. 20

Licensee: Vermont Public Television, 204 Ethan Allen Ave., Colchester, VT 05446.

Studio: 204 Ethan Allen Ave., Colchester, VT 05446.

Mailing Address: 204 Ethan Allen Ave., Colchester, VT 05446.

Phone: 802-655-4800. **Fax:** 802-655-6593.

Email: dharvey@vpt.org **Web Site:** http://www.vpt.org

Technical Facilities: Channel No. 20 (506-512 MHz). Authorized power: 589-kw max. visual, 7.76-kw aural. Antenna: 1942-ft above av. terrain, 702-ft. above ground, 3356-ft. above sea level.

Latitude 44° 34' 16"
Longitude 71° 53' 39"

Transmitter: Burke Mountain, 2.8-mi. E of East Burke.

Digital Facilities: Channel No. 18 (494-500 MHz). Power: 75-kw max. visual. Antenna: 1936-ft above av. terrain, 99-ft. above ground, 3354-ft. above sea level.

Latitude 44° 34' 16"
Longitude 71° 53' 39"

FCC Digital File Number: BPEDT-20000427ACK. Granted: July 06, 2005.

Note: Latitude and longitude coordinates shown are based on the North American Datum of 1927 (NAD 27) as currently required by the Mass Media Bureau of the FCC.

Multichannel TV Sound: Stereo only.

Ownership: Vermont ETV Inc.

Began Operation: February 26, 1968.

Personnel:

John E. King, President & Chief Executive Officer.

Dan Harvey, Vice President, Production & General Manager.

Ronald A. Whitcomb, Chief Engineer.

Andrea Bergeron, Vice President, Finance & Chief Financial Officer.

Kelly Luoma, Vice President, Programming & Educational Services.

Lee Ann Lee, Vice President, Marketing & Development.

Ann Curran, Manager, Marketing & Communications.

WVTA Windsor Ch. 41

Licensee: Vermont Public Television, 204 Ethan Allen Ave., Colchester, VT 05446.

Studio: 204 Ethan Allen Ave., Colchester, VT 05446.

Mailing Address: 204 Ethan Allen Ave., Colchester, VT 05446.

Phone: 802-655-4800. **Fax:** 802-655-6593.

Email: dharvey@vpt.org **Web Site:** http://www.vpt.org

Technical Facilities: Channel No. 41 (632-638 MHz). Authorized power: 1053-kw max. visual, 105.3-kw aural. Antenna: 2245-ft above av. terrain, 394-ft. above ground, 3254-ft. above sea level.

Latitude 43° 26' 14.7"
Longitude 72° 27' 07.7"

Holds CP for change to 875-kw max. visual, 2270-ft above av. terrain, 400-ft. above ground, 3260-ft. above sea level; BPET-20020507AAG.

Transmitter: Mount Ascutney, Windsor County.

Digital Facilities: Channel No. 24 (530-536 MHz). Power: 200-kw max. visual. Antenna: 2274-ft above av. terrain, 401-ft. above ground, 3261-ft. above sea level.

Latitude 43° 26' 14.7"
Longitude 72° 27' 07.7"

FCC Digital File Number:

BMPEDT-20000501AIU. Granted: October 25, 2001.

Note: Latitude and longitude coordinates shown are based on the North American Datum of 1927 (NAD 27) as currently required by the Mass Media Bureau of the FCC.

Multichannel TV Sound: Stereo and separate audio program.

Ownership: Vermont ETV Inc.

Began Operation: March 18, 1968.

Personnel:

John E. King, President & Chief Executive Officer.

Dan Harvey, Vice President, Production & General Manager.

Ronald A. Whitcomb, Chief Engineer.

Andrea Bergeron, Vice President, Finance & Chief Financial Officer.

Kelly Luoma, Vice President, Programming & Educational Services.

Lee Ann Lee, Vice President, Marketing & Development.

Ann Curran, Manager, Marketing & Communications.

WVTA-DT Windsor Ch. 24

Grantee: Vermont Public Television, 204 Ethan Allen Ave., Colchester, VT 05446-3129.

Studio: 204 Ethan Allen Ave., Colchester, VT 05446.

Mailing Address: 204 Ethan Allen Ave., Colchester, VT 05446-3129.

Phone: 802-655-4800. **Fax:** 802-655-6593.

Email: dharvey@vpt.org **Web Site:** http://www.vpt.org

Technical Facilities: Channel No. 24 (530-536 MHz). Authorized power: 200-kw max. visual. Antenna: 2274-ft above av. terrain, 401-ft. above ground, 3261-ft. above sea level.

Latitude 43° 26' 14.7"
Longitude 72° 27' 07.7"

Transmitter: Mount Ascutney.

Note: Latitude and longitude coordinates shown are based on the North American Datum of 1927 (NAD 27) as currently required by the Mass Media Bureau of the FCC.

Ownership: Vermont ETV Inc.

Began Operation: Station operating; no on-air date.

Personnel:

John E. King, President & Chief Executive Officer.

Dan Harvey, Vice President, Production & General Manager.
Ronald A. Whitcomb, Chief Engineer.
Andrea Bergeron, Vice President, Finance & Chief Financial Officer.
Kelly Luoma, Vice President, Programming & Educational Services.
Lee Ann Lee, Vice President, Marketing & Development.
Ann Curran, Manager, Marketing & Communications.

David M. DeBarger, Creative Services Director.
Iris Beverly, Vice President, Education Services.
Sarah Bartenstein, Communications Director.

WHTJ-DT
Charlottesville
Ch. 46

Grantee: Commonwealth Public Broadcasting Corp., 23 Sesame St., Richmond, VA 23235.

Studio: 1821 Avon St. Extended, Charlottesville, VA 22902.

Mailing Address: 23 Sesame St., Richmond, VA 23235.

Phones: 804-320-1301(Richmond); 434-295-7671 (Charlottesville). **Fax:** 804-320-8729.

Email: webmaster@ideastations.org **Web Site:** http://www.ideastations.org

Technical Facilities: Channel No. 46 (662-668 MHz). Authorized power: 340-kw max. visual. Antenna: 1088-ft above av. terrain, 236-ft. above ground, 1637-ft. above sea level.

Latitude 37° 58' 59"
 Longitude 78° 29' 02"

Requests modification of CP for change to 165-kw max. visual; BMPEDT-20050713ABP.

Note: Latitude and longitude coordinates shown are based on the North American Datum of 1927 (NAD 27) as currently required by the Mass Media Bureau of the FCC.

Ownership: Commonwealth Public Broadcasting Corp. Charles W. Sydnor Jr., Pres. & Chief Exec. Officer, Frederick W. Thomas, Exec. V.P.

Began Operation: Station operating under Special Temporary Authority at 8.6-kw max. visual; no on-air date

Represented (engineering): Cohen, Dippell & Everist PC.

Represented (legal): Wiley, Rein & Fielding.

Personnel:
J. Westwood Smithers, Executive Vice President & General Manager.

Mark Spiller, Vice President, Engineering.

John Felton, Vice President, Programming & Productions.

Lisa Tait, Vice President, Development & Marketing.

David M. DeBarger, Creative Services Director.

Iris Beverly, Vice President, Education Services.

Sarah Bartenstein, Communications Director.

WNVC
Fairfax
Ch. 56

Licensee: Commonwealth Public Broadcasting Corp., 8101A Lee Hwy., Falls Church, VA 22042.

Studio: 8101A Lee Hwy., Falls Church, VA 22042.

Mailing Address: 8101A Lee Hwy., Central Virginia ETV Corp., Falls Church, VA 22042.

Phones: 703-698-9682; 703-770-7100. **Fax:** 703-770-7112.

Email: fthomas@mhznetworks.org **Web Site:** http://www.mhznetworks.org

Technical Facilities: Channel No. 56 (722-728 MHz). Authorized power: 1230-kw max. & 741-kw horizontal visual, 126-kw & 74.1-kw horizontal aural. Antenna: 732-ft above av. terrain, 689-ft. above ground, 1049-ft. above sea level.

Latitude 38° 52' 28"
 Longitude 77° 13' 24"

Transmitter: Intersection of U.S. 29-211 & I-495, near Merrifield.

Digital Facilities: Channel No. 57 (728-734 MHz). Power: 7.3-kw max. visual. Antenna: 570-ft above av. terrain, 500-ft. above ground, 862-ft. above sea level.

Latitude 38° 52' 28"
 Longitude 77° 13' 28"

FCC Digital File Number: BPEDT-20000501AHE. Granted: March 07, 2001.

Note: Latitude and longitude coordinates shown are based on the North American Datum of 1927 (NAD 27) as currently required by the Mass Media Bureau of the FCC.

Satellite Earth Stations: RCA; Drake, 2.8-meter C-band; Houston Tracker, 3-meter KC-band; Scientific-Atlanta, 4.6-meter C-band; Collins, 10-meter C-band.

Ownership: Commonwealth Public Broadcasting Corp. Charles W. Sydnor Jr., Pres. & Chief Exec. Officer, Frederick W. Thomas, Exec. V.P.

Began Operation: June 1, 1983.

Represented (legal): Wiley, Rein & Fielding.

Personnel:
Frederick Thomas, General Manager.

Nancy Sherwood, Manager of Station Relations.

David Hurd, Chief Engineer.

Dave Powell, Engineering Director.

Bill Elmquist, Program Director.

Jenna Reedy, Marketing Director.

Jason Connolly, Promotion Director.

Stacey Wilson, Business Development Director.

Debbie Mintz-Brodsky, Production Manager.

Maria Budwar, Traffic Manager.

WNVC-DT
Fairfax
Ch. 57

Licensee: Commonwealth Public Broadcasting Corp., 8101A Lee Hwy., Falls Church, VA 22042.

Studio: 8101A Lee Hwy., Falls Church, VA 22042.

Mailing Address: 8101A Lee Hwy., Falls Church, VA 22042.

Phones: 703-698-9682; 703-770-7100. **Fax:** 703-770-7112.

Email: fthomas@mhznetworks.org **Web Site:** http://www.mhznetworks.org

Technical Facilities: Channel No. 57 (728-734 MHz). Authorized power: 7.3-kw max. visual. Antenna: 570-ft above av. terrain, 500-ft. above ground, 862-ft. above sea level.

Latitude 38° 52' 28"
 Longitude 77° 13' 28"

Note: Latitude and longitude coordinates shown are based on the North American Datum of 1927 (NAD 27) as currently required by the Mass Media Bureau of the FCC.

Ownership: Commonwealth Public Broadcasting Corp. Charles W. Sydnor Jr., Pres. & Chief Exec. Officer, Frederick W. Thomas, Exec. V.P.

Began Operation: Station operating; no on-air date.

Personnel:
Frederick Thomas, General Manager.

Nancy Sherwood, Manager of Station Relations.

David Hurd, Chief Engineer.

Dave Powell, Engineering Director.

Bill Elmquist, Program Director.

Jenna Reedy, Marketing Director.

Jason Connolly, Promotion Director.

Stacey Wilson, Business Development Director.

Debbie Mintz-Brodsky, Production Manager.

Mari Budwar, Traffic Manager.

WVPY
Front Royal
Ch. 42

Licensee: Shenandoah Valley Educational TV Corp., 298 Port Republic Rd., Harrisonburg, VA 22801-3052.

Studio: 298 Port Republic Rd., Harrisonburg, VA 22801-3052.

Mailing Address: 298 Port Republic Rd., Harrisonburg, VA 22801-3052.

Phones: 540-434-5391; 800-345-9878. **Fax:** 540-434-7084.

Email: gsmith@wvpt.net **Web Site:** http://www.wvpt.net

Technical Facilities: Channel No. 42 (638-644 MHz). Authorized power: 142-kw max. visual, 14.2-kw aural. Antenna: 1305-ft above av. terrain, 101-ft. above ground, 2191-ft. above sea level.

Latitude 38° 57' 36"
 Longitude 78° 19' 52"

Transmitter: 2.4-mi SE of Strasburg.

Digital Facilities: Channel No. 21 (512-518 MHz). Power: 50-kw max. visual. Antenna: 1312-ft above av. terrain, 85-ft. above ground, 2195-ft. above sea level.

Latitude 38° 57' 36"
 Longitude 78° 19' 52"

FCC Digital File Number: BPEDT-20000418AAM. Granted: August 10, 2000.

Virginia

WHTJ
Charlottesville
Ch. 41

Licensee: Commonwealth Public Broadcasting Corp., 23 Sesame St., Richmond, VA 23235-0026.

Studio: 1821 Avon St. Extended, Suite 100, Charlottesville, VA 22902.

Mailing Address: 23 Sesame St., Richmond, VA 23235-0026.

Phones: 804-320-1301 (Richmond); 434-295-7671 (Charlottesville). **Fax:** 804-320-8729.

Email: webmaster@ideastations.org **Web Site:** http://www.ideastations.org

Technical Facilities: Channel No. 41 (632-638 MHz). Authorized power: 251-kw max. visual, 12.5-kw aural. Antenna: 1156-ft above av. terrain, 278-ft. above ground, 1697-ft. above sea level.

Latitude 37° 59' 00"
 Longitude 78° 29' 00"

Transmitter: 3-mi. S of Charlottesville on Carter Mountain.

Digital Facilities: Channel No. 46 (662-668 MHz). Power: 340-kw max. visual. Antenna: 1088-ft above av. terrain, 236-ft. above ground, 1637-ft. above sea level.

Latitude 37° 58' 59"
 Longitude 78° 29' 02"

FCC Digital File Number: BPEDT-20000501AHA. Granted: April 18, 2002.

Note: Latitude and longitude coordinates shown are based on the North American Datum of 1927 (NAD 27) as currently required by the Mass Media Bureau of the FCC.

Ownership: Commonwealth Public Broadcasting Corp.

Began Operation: May 19, 1989.

Represented (legal): Wiley, Rein & Fielding.

Represented (engineering): Cohen, Dippell & Everist PC.

Personnel:
J. Westwood Smithers, Executive Vice President & General Manager.

Mark Spiller, Vice President, Engineering.

John Felton, Vice President, Programming & Productions.

Lisa Trait, Vice President, Development & Marketing.

Note: Latitude and longitude coordinates shown are based on the North American Datum of 1927 (NAD 27) as currently required by the Mass Media Bureau of the FCC.

Ownership: Shenandoah Valley Educational TV Corp.

Began Operation: August 22, 1996.

Represented (legal): Covington & Burling.

Personnel:

Bert Schmidt, President & General Manager.

Tony Mancari, Vice President, Engineering, Technical Operations & Production.

Tony Barrick, Chief Engineer.

Larry Hedrick, Chief Financial Officer.

Wanda Zimmerman, Program Director.

Gail Smith, Promotion & Corporate Communications Director.

WVPY-DT Front Royal Ch. 21

Licensee: Shenandoah Valley Educational Television Corp., 298 Port Republic Rd., Harrisonburg, VA 22801.

Studio: 298 Port Republic Rd., Harrisonburg, VA 22801.

Mailing Address: 298 Port Republic Rd., Harrisonburg, VA 22801-3052.

Phones: 540-434-5391; 800-345-9878. **Fax:** 540-434-7084.

Email: tmancari@wvpt.net **Web Site:** <http://www.wvpt.net>

Technical Facilities: Channel No. 21 (512-518 MHz). Authorized power: 50-kw max. visual. Antenna: 1312-ft above av. terrain, 85-ft. above ground, 2195-ft. above sea level.

Latitude	38°	57'	36"
Longitude	78°	19'	52"

Transmitter: 2.5-mi. SE of Stasburg.

Note: Latitude and longitude coordinates shown are based on the North American Datum of 1927 (NAD 27) as currently required by the Mass Media Bureau of the FCC.

Ownership: Shenandoah Valley Educational TV Corp.

Began Operation: Station operating; no on-air date.

Personnel:

Bert Schmidt, President & General Manager.

Tony Mancari, Vice President, Engineering, Technical Operations & Production.

Tony Barrick, Chief Engineer.

Larry Hedrick, Chief Financial Officer.

Wanda Zimmerman, Program Director.

Gail Smith, Promotion & Corporate Communications Director.

WNVT Goldvein Ch. 53

Licensee: Commonwealth Public Broadcasting Corp., 23 Sesame St., Richmond, VA 23235.

Studio: 8101A Lee Hwy., Falls Church, VA 22042.

Mailing Address: 8101A Lee Hwy., Falls Church, VA 22042.

Phones: 703-698-9682; 703-770-7100. **Fax:** 703-849-9796.

Email: fthomas@mhznetworks.org **Web Site:** <http://www.mhznetworks.org>

Technical Facilities: Channel No. 53 (704-710 MHz). Authorized power: 2290-kw max. & 1440-kw horizontal visual, 229-kw & 144-kw horizontal aural. Antenna: 753-ft above av. terrain, 619-ft. above ground, 1018-ft. above sea level.

Latitude	38°	37'	42"
Longitude	77°	26'	20"

Transmitter: 15100 Joplin Rd., Independence Hill.

Digital Facilities: Channel No. 30 (566-572 MHz). Power: 160-kw max. visual. Antenna: 751-ft above av. terrain, 617-ft. above ground, 1016-ft. above sea level.

Latitude	38°	37'	43"
Longitude	77°	26'	21"

FCC Digital File Number: BPEDT-20000501AHD. Granted: November 08, 2002.

Note: Latitude and longitude coordinates shown are based on the North American Datum of 1927 (NAD 27) as currently required by the Mass Media Bureau of the FCC.

Satellite Earth Station: Harris; Collins, 10-meter; Collins receivers.

Ownership: Commonwealth Public Broadcasting Corp.

Began Operation: March 1, 1972.

Personnel:

Frederick Thomas, General Manager.

Dave Powell, Engineering Director.

David Hurd, Chief Engineer.

Bill Elmquist, Program Director.

Jenna Reedy, Marketing Director.

Jason Connolly, Promotion Director.

Debbie Brodsky, Production Manager.

Maria Budwar, Traffic Manager.

Nancy Sherwood, Manager of Station Relations.

WNVT-DT Goldvein Ch. 30

Licensee: Commonwealth Public Broadcasting Corp., 23 Sesame St., Richmond, VA 23235.

Studio: 8101A Lee Highway, Falls Church, VA 22042.

Mailing Address: 8101A Lee Highway, Falls Church, VA 22042.

Phones: 703-698-9682; 703-770-7100. **Fax:** 703-770-7112.

Email: fthomas@mhznetworks.org **Web Site:** <http://www.mhznetworks.org>

Technical Facilities: Channel No. 30 (566-572 MHz). Authorized power: 160-kw max. visual. Antenna: 751-ft above av. terrain, 617-ft. above ground, 1016-ft. above sea level.

Latitude	38°	37'	43"
Longitude	77°	26'	21"

Note: Latitude and longitude coordinates shown are based on the North American Datum of 1927 (NAD 27) as currently required by the Mass Media Bureau of the FCC.

Ownership: Commonwealth Public Broadcasting Corp. Charles W. Sydnor Jr., Pres. & Chief Exec. Officer, Frederick W. Thomas, Exec. V.P.

Began Operation: Station operating; no on-air date.

Personnel:

Frederick Thomas, General Manager.

Dave Powell, Engineering Director.

David Hurd, Chief Engineer.

Bill Elmquist, Program Director.

Jenna Reedy, Marketing Director.

Jason Connolly, Promotion Director.

Debbie Brodsky, Production Manager.

Maria Budwar, Traffic Manager.

Nancy Sherwood, Manager of Station Relations.

WHRO-DT Hampton-Norfolk Ch. 16

Grantee: Hampton Roads Educational Telecommunications Assn. Inc, 5200 Hampton Blvd., Norfolk, VA 23508.

Studio: 5200 Hampton Blvd., Norfolk, VA 23508.

Mailing Address: 5200 Hampton Blvd., Norfolk, VA 23508.

Phone: 757-889-9400. **Fax:** 757-489-0007.

Email: info@whro.org **Web Site:** <http://www.whro.org>

Technical Facilities: Channel No. 16 (482-488 MHz). Authorized power: 950-kw max. visual. Antenna: 1183-ft above av. terrain, 1170-ft. above ground, 1247-ft. above sea level.

Latitude	36°	48'	31"
Longitude	76°	30'	13"

Transmitter: 3702-B Nansemond Pkwy., State Rte. 337, 1-mi. S of Driver.

Note: Latitude and longitude coordinates shown are based on the North American Datum of 1927 (NAD 27) as currently required by the Mass Media Bureau of the FCC.

Ownership: Hampton Roads Educational Telecommunications Assn.

Began Operation: March 20, 2002.

Represented (engineering): Cavell, Mertz & Davis Inc.

Personnel:

Joseph Widoff, President & Chief Executive Officer.

Regina Brayboy, Chief Operations Officer.

John Heimerl, General Manager & Chief Content Officer, Programming.

Lawrence E. Crum, Senior Vice President, Learning Services.

Diane Rogic, General Sales Manager.

Robert Boone, Chief Engineer.

Bonnie Rennick, Business Manager.

Virginia Thumm, Chief Development Officer.

Susan Delgado, Traffic Manager.

Chuck Williams, Director of Information Technology.

Brian Callahan, Director of Educational Services.

WHRO-TV Hampton-Norfolk Ch. 15

Licensee: Hampton Roads Educational Telecommunications Assn. Inc., 5200 Hampton Blvd., Norfolk, VA 23508.

Studio: 5200 Hampton Blvd., Norfolk, VA 23508.

Mailing Address: 5200 Hampton Blvd., Norfolk, VA 23508.

Phone: 757-889-9400. **Fax:** 757-489-0007.

Email: info@whro.org **Web Site:** <http://www.whro.org>

Technical Facilities: Channel No. 15 (476-482 MHz). Authorized power: 2630-kw max. visual, 263.8-kw aural. Antenna: 1006-ft above av. terrain, 1028-ft. above ground, 1006-ft. above sea level.

Latitude	36°	48'	32.53"
Longitude	76°	30'	11.37"

Holds CP for change to 2880-kw max. visual, 965-ft above av. terrain, 965-ft. above ground, 988-ft. above sea level; BPET-950711KE.

Transmitter: Hwy. 337, 1-mi. S of Driver.

Digital Facilities: Channel No. 16 (482-488 MHz). Power: 950-kw max. visual. Antenna: 1183-ft above av. terrain, 1170-ft. above ground, 1247-ft. above sea level.

Latitude	36°	48'	31"
Longitude	76°	30'	13"

FCC Digital File Number: BMPEDT-20000428ADG. Granted: February 05, 2001.

Note: Latitude and longitude coordinates shown are based on the North American Datum of 1927 (NAD 27) as currently required by the Mass Media Bureau of the FCC.

Multichannel TV Sound: Stereo and separate audio program.

Satellite Earth Stations: Comark; Comtech, 3.5-meter; Andrew, 10-meter; Standard Communications, Scientific-Atlanta, DX Antenna receivers.

Radio Stations(s): WHRV-FM, 23-kw, 89.5 MHz (No. 208), 730-ft., WHRO-FM, 23-kw, 90.3 MHz (No. 212), 630-ft.

News Service: AP.

Ownership: Hampton Roads Educational Telecommunications Assn.

Began Operation: October 2, 1961.

Represented (legal): Dow, Lohnes & Albertson PLLC.

Personnel:

Joseph Widoff, President & Chief Executive Officer.

John J. Heimerl, General Manager & Chief Content Officer, Programming.

Lawrence E. Crum, Senior Vice President, Learning Services.

Keith Massie, Senior Vice President, Operations.

Regina Brayboy, Chief Operating Officer.

Diane Rogic, General Sales Manager.

Bob Boone, Chief Engineer.

Bonnie Rennick, Business Manager.

Virginia Thumn, Chief Development Officer.

Susan Delgado, Traffic Manager.

Brian Callahan, Director of Educational Services.

Chuck Williams, Director of Information Technology.

WMSY-DT
Marion
Ch. 42

Licensee: Blue Ridge Public Television Inc., Box 13246, Roanoke, VA 24032.

Studio: 1215 McNeil Dr. SW, Roanoke, VA 24015.

Mailing Address: Box 13246, Roanoke, VA 24032.

Phone: 540-344-0991. **Fax:** 540-344-2148.

Email: sbroughton@wbra.org **Web Site:** http://www.wbra.org

Technical Facilities: Channel No. 42 (638-644 MHz). Authorized power: 100-kw max. visual. Antenna: 1470-ft above av. terrain, 217-ft. above ground, 3894-ft. above sea level.

Latitude	36°	54'	07"
Longitude	81°	32'	32"

Transmitter: Walker Mountain.

Note: Latitude and longitude coordinates shown are based on the North American Datum of 1927 (NAD 27) as currently required by the Mass Media Bureau of the FCC.

News Service: PBS.

Ownership: Blue Ridge Public Television Inc.

Began Operation: January 1, 2003.

Represented (legal): Cohn and Marks LLP.

Represented (engineering): Du Treil, Lundin & Rackley Inc.

Personnel:

Bev Fitzpatrick, Executive Vice President.

Jack Neal, General Manager.

Ronald B. Smith, Vice President, Engineering.

Sherry Spradlin, Program Director.

Cynthia Gray, Development Manager.

Andre Burroughs, Production Manager.

Sally Pheifer, Traffic Manager.

Sandy Broughton, Corporate Communications Manager.

WMSY-TV
Marion
Ch. 52

Licensee: Blue Ridge Public Television Inc., Box 13246, Roanoke, VA 24032.

Studio: 1215 McNeil Dr. SW, Roanoke, VA 24015.

Mailing Address: Box 13246, Roanoke, VA 24032.

Phone: 540-344-0991. **Fax:** 540-344-2148.

Email: sbroughton@wbra.org **Web Site:** http://www.wbra.org

Technical Facilities: Channel No. 52 (698-704 MHz). Authorized power: 691-kw max. & 372-kw horizontal visual, 173-kw & 56.2-kw horizontal aural. Antenna: 1460-ft above av. terrain, 350-ft. above ground, 3910-ft. above sea level.

Latitude	36°	54'	01"
Longitude	81°	32'	35"

Holds CP for change to 741-kw max. visual, 1483-ft above av. terrain, 226-ft. above ground, 3907-ft. above sea level lat. 36° 54' 7", long. 81° 32' 32"; BPET-20041103AKB.

Transmitter: Walker Mountain, W of B.F. Buchanan Hwy., 4-mi. N of Marion.

Digital Facilities: Channel No. 42 (638-644 MHz). Power: 100-kw max. visual. Antenna: 1470-ft above av. terrain, 217-ft. above ground, 3894-ft. above sea level.

Latitude	36°	54'	07"
Longitude	81°	32'	32"

FCC Digital File Number: BPEDT-990527KG. Granted: November 17, 2000.

Note: Latitude and longitude coordinates shown are based on the North American Datum of 1927 (NAD 27) as currently required by the Mass Media Bureau of the FCC.

Ownership: Blue Ridge Public Television Inc.

Began Operation: August 1, 1981.

Represented (legal): Cohn and Marks LLP.

Represented (engineering): Du Treil, Lundin & Rackley Inc.

Personnel:

Bev Fitzpatrick, Executive Vice President.

Jack Neal, General Manager.

Ronald B. Smith, Vice President, Engineering.

Sherry Spradlin, Program Director.

Cynthia Gray, Development Manager.

Andre Burroughs, Production Manager.

Sally Pheifer, Traffic Manager.

Sandy Broughton, Corporate Communications Manager.

WSBN-DT
Norton
Ch. 32

Licensee: Blue Ridge Public Television Inc., Box 13246, Roanoke, VA 24032.

Studio: 1215 McNeil Dr. SW, Roanoke, VA 24015.

Mailing Address: Box 13246, Roanoke, VA 24032.

Phone: 540-344-0991. **Fax:** 540-344-2148.

Email: sbroughton@wbra.org **Web Site:** http://www.wbra.org

Technical Facilities: Channel No. 32 (578-584 MHz). Authorized power: 100-kw max. visual. Antenna: 1939-ft above av. terrain, 217-ft. above ground, 4377-ft. above sea level.

Latitude	36°	53'	53"
Longitude	82°	37'	21"

Transmitter: Stone Mountain.

Note: Latitude and longitude coordinates shown are based on the North American Datum of 1927 (NAD 27) as currently required by the Mass Media Bureau of the FCC.

News Service: PBS.

Ownership: Blue Ridge Public Television Inc.

Began Operation: January 1, 2003.

Represented (engineering): Du Treil, Lundin & Rackley Inc.

Represented (legal): Cohn and Marks LLP.

Personnel:

Bev Fitzpatrick, Executive Vice President.

Jack Neal, General Manager.

Ronald B. Smith, Vice President, Engineering.

Sherry Spradlin, Program Director.

Cynthia Gray, Development Manager.

Andre Burroughs, Production Manager.

Sally Pheifer, Traffic Manager.

Sandy Broughton, Corporate Communications Manager.

WSBN-TV
Norton
Ch. 47

Licensee: Blue Ridge Public Television Inc., Box 13246, Roanoke, VA 24032.

Studio: 1215 McNeil Dr., SW, Roanoke, VA 24015.

Mailing Address: Box 13246, Roanoke, VA 24032.

Phone: 540-344-0991. **Fax:** 540-044-2148.

Email: sbroughton@wbra.org **Web Site:** http://www.wbra.org

Technical Facilities: Channel No. 47 (668-674 MHz). Authorized power: 691-kw max. & 245-kw horizontal visual, 173-kw & 37.1-kw horizontal aural. Antenna: 1940-ft above av. terrain, 240-ft. above ground, 4400-ft. above sea level.

Latitude	36°	53'	52"
Longitude	82°	37'	22"

Transmitter: High Knob, Norton.

Digital Facilities: Channel No. 32 (578-584 MHz). Power: 100-kw max. visual. Antenna: 1939-ft above av. terrain, 217-ft. above ground, 4377-ft. above sea level.

Latitude	36°	53'	53"
Longitude	82°	37'	21"

FCC Digital File Number: BPEDT-990527KF. Granted: November 17, 2000.

Note: Latitude and longitude coordinates shown are based on the North American Datum of 1927 (NAD 27) as currently required by the Mass Media Bureau of the FCC.

Ownership: Blue Ridge Public Television Inc.

Began Operation: March 30, 1971.

Represented (engineering): Du Treil, Lundin & Rackley Inc.

Represented (legal): Cohn & Marks.

Personnel:

Jack Neal, General Manager.

Ronald B. Smith, Vice President, Engineering.

Sherry Spradlin, Programming Director.

Cynthia Gray, Development Manager.

Sandy Broughton, Corporate Communications Manager.

Sally Pheifer, Traffic Manager.

WCVE-DT
Richmond
Ch. 42

Grantee: Commonwealth Public Broadcasting Corp., 23 Sesame St., Richmond, VA 23235.

Studio: 23 Sesame St., Richmond, VA 23235.

Mailing Address: 23 Sesame St., Richmond, VA 23235.

Phone: 804-320-1301. **Fax:** 804-320-8729.

Email: webmaster@ideastations.org **Web Site:** http://www.ideastations.org

Technical Facilities: Channel No. 42 (638-644 MHz). Authorized power: 160-kw max. visual, aural. Antenna: 1136-ft above av. terrain, 995-ft. above ground, 1353-ft. above sea level.

Latitude	37°	30'	44.96"
Longitude	77°	36'	04.93"

Note: Latitude and longitude coordinates shown are based on the North American Datum of 1927 (NAD 27) as currently required by the Mass Media Bureau of the FCC.

Ownership: Commonwealth Public Broadcasting Corp.

Began Operation: Station operating under Special Temporary Authority at 8.9-kw max. visual; no on-air date

Represented (engineering): Cohen, Dippell & Everist PC.

Represented (legal): Wiley, Rein & Fielding.

Personnel:

J. Westwood Smithers, Executive Vice President & General Manager.

Mark Spiller, Vice President, Engineering.

John Felton, Vice President, Programming & Productions.

Lisa Tait, Vice President, Development & Marketing.

David M. DeBarger, Creative Services Director.

Iris Beverly, Vice President, Education Services.

Sarah Bartenstein, Communications Director.

WCVE-TV

Richmond
Ch. 23

Licensee: Commonwealth Public Broadcasting Corp., 23 Sesame St., Richmond, VA 23235.

Studio: 23 Sesame St., Richmond, VA 23235.

Mailing Address: 23 Sesame St., Richmond, VA 23235.

Phone: 804-320-1301. **Fax:** 804-320-8729.

Email: webmaster@ideastations.org **Web Site:** http://www.ideastations.org

Technical Facilities: Channel No. 23 (524-530 MHz). Authorized power: 2300-kw max. visual, aural. Antenna: 1136-ft above av. terrain, 995-ft. above ground, 1353-ft. above sea level.

Latitude 37° 30' 45"
Longitude 77° 36' 05"

Digital Facilities: Channel No. 42 (638-644 MHz). Power: 160-kw max. visual, aural. Antenna: 1136-ft above av. terrain, 995-ft. above ground, 1353-ft. above sea level.

Latitude 37° 30' 44.96"
Longitude 77° 36' 04.93"

FCC Digital File Number:

BMPEdT-20030310AQU. Granted: November 01, 2004.

Note: Latitude and longitude coordinates shown are based on the North American Datum of 1927 (NAD 27) as currently required by the Mass Media Bureau of the FCC.

Multichannel TV Sound: Stereo only.

Ownership: Commonwealth Public Broadcasting Corp.

Began Operation: September 10, 1964.

Represented (legal): Wiley, Rein & Fielding.

Represented (engineering): Cohen, Dippell & Everist PC.

Personnel:

J. Westwood Smithers Jr., Executive Vice President & General Manager.

Mark Spiller, Vice President, Engineering.

John Felton, Vice President, Programming & Production.

Lisa Tait, Vice President, Development & Marketing.

David M. DeBarger, Creative Services Director.

Iris Beverly, Vice President, Education Services.

Sarah Bartenstein, Communications Director.

WCWV

Richmond
Ch. 57

Licensee: Commonwealth Public Broadcasting Corp., 23 Sesame St., Richmond, VA 23235.

Studio: 23 Sesame St., Richmond, VA 23235.

Mailing Address: 23 Sesame St., Richmond, VA 23235.

Phone: 804-320-1301. **Fax:** 804-320-8729.

Email: webmaster@ideastations.com **Web Site:** http://www.ideastations.org

Technical Facilities: Channel No. 57 (728-734 MHz). Authorized power: 50-kw max. visual, aural. Antenna: 961-ft above av. terrain, 823-ft. above ground, 1181-ft. above sea level.

Latitude 37° 30' 45"
Longitude 77° 36' 05"

Digital Facilities: Channel No. 44 (650-656 MHz). Power: 100-kw max. visual, aural. Antenna: 1076-ft above av. terrain, 935-ft. above ground, 1293-ft. above sea level.

Latitude 37° 30' 45"
Longitude 77° 36' 05"

FCC Digital File Number:

BMPEdT-20041015ABY. Granted: November 02, 2004.

Note: Latitude and longitude coordinates shown are based on the North American Datum of 1927 (NAD 27) as currently required by the Mass Media Bureau of the FCC.

Ownership: Commonwealth Public Broadcasting Corp.

Began Operation: December 24, 1966.

Represented (engineering): Cohen, Dippell & Everist PC.

Represented (legal): Wiley, Rein & Fielding.

Personnel:

J. Westwood Smithers, Executive Vice President & General Manager.

Mark Spiller, Vice President, Engineering.

John Felton, Vice President, Programming & Production.

Lisa Tait, Vice President, Development & Marketing.

David M. DeBarger, Creative Services Director.

Iris Beverly, Vice President, Education Services.

Sarah Bartenstein, Communications Director.

WCWV-DT

Richmond
Ch. 44

Licensee: Commonwealth Public Broadcasting Corp., 23 Sesame St., Richmond, VA 23235.

Studio: 23 Sesame St., Richmond, VA 23235.

Mailing Address: 23 Sesame St., Richmond, VA 23235.

Phone: 804-320-1301. **Fax:** 804-320-8729.

Email: webmaster@ideastations.com **Web Site:** http://www.ideastations.org

Technical Facilities: Channel No. 44 (650-656 MHz). Authorized power: 100-kw max. visual, aural. Antenna: 1076-ft above av. terrain, 935-ft. above ground, 1293-ft. above sea level.

Latitude 37° 30' 45"
Longitude 77° 36' 05"

Note: Latitude and longitude coordinates shown are based on the North American Datum of 1927 (NAD 27) as currently required by the Mass Media Bureau of the FCC.

Ownership: Commonwealth Public Broadcasting Corp. Charles W. Sydnor Jr., Pres. & Chief Exec. Officer, Frederick W. Thomas, Exec. V.P.

Began Operation: August 1, 2004.

Represented (engineering): Cohen, Dippell & Everist PC.

Represented (legal): Wiley, Rein & Fielding.

Personnel:

J. Westwood Smithers, Executive Vice President & General Manager.

Mark Spiller, Vice President, Engineering.

John Felton, Vice President, Programming & Productions.

Lisa Tait, Vice President, Development & Marketing.

David M. DeBarger, Creative Services Director.

Iris Beverly, Vice President, Education Services.

Sarah Bartenstein, Communications Director.

WBRA-DT

Roanoke
Ch. 3

Licensee: Blue Ridge Public Television Inc., Box 13246, Roanoke, VA 24032.

Studio: 1215 McNeil Dr. SW, Roanoke, VA 24015.

Mailing Address: Box 13246, Roanoke, VA 24032.

Phone: 540-344-0991. **Fax:** 540-344-2148.

Email: sbroughton@wbra.org; brptv@wbra.org **Web Site:** http://www.wbra.org

Technical Facilities: Channel No. 3 (60-66 MHz). Authorized power: 7.25-kw visual. Antenna: 2028-ft above av. terrain, 180-ft. above ground, 3921-ft. above sea level.

Latitude 37° 11' 46"
Longitude 80° 09' 17"

Transmitter: 8149 Honeysuckle Lane.

Note: Latitude and longitude coordinates shown are based on the North American Datum of 1927 (NAD 27) as currently required by the Mass Media Bureau of the FCC.

News Service: PBS.

Ownership: Blue Ridge Public Television Inc.

Began Operation: Station operating; no on-air date.

Represented (engineering): Du Treil, Lundin & Rackley Inc.

Represented (legal): Cohn and Marks LLP.

Personnel:

Bev Fitzpatrick, Executive Vice President.

Jack Neal, General Manager.

Ronald B. Smith, Vice President, Engineering.

Sherry Spradlin, Program Director.

Cynthia Gray, Development Manager.

Andre Burroughs, Production Manager.

Sally Pfeifer, Traffic Manager.

Sandy Broughton, Corporate Communications Manager.

WBRA-TV

Roanoke
Ch. 15

Licensee: Blue Ridge Public Television Inc., Box 13246, Roanoke, VA 24032.

Studio: 1215 McNeil Dr. SW, Roanoke, VA 24015.

Mailing Address: Box 13246, Roanoke, VA 24032.

Phone: 540-344-0991. **Fax:** 540-344-2148.

Email: sbroughton@wbra.org; brptv@wbra.org **Web Site:** http://www.wbra.org

Technical Facilities: Channel No. 15 (476-482 MHz). Authorized power: 1820-kw max. visual, 180-kw aural. Antenna: 2080-ft above av. terrain, 233-ft. above ground, 3973-ft. above sea level.

Latitude 37° 11' 45"
Longitude 80° 09' 18"

Transmitter: Poor Mountain, 0.7-mi. W of intersection of Rtes. 916 & 612.

Digital Facilities: Channel No. 3 (60-66 MHz). Power: 7.25-kw visual. Antenna: 2028-ft above av. terrain, 180-ft. above ground, 3921-ft. above sea level.

Latitude 37° 11' 46"
Longitude 80° 09' 17"

FCC Digital File Number:

BMPEdT-20010423AFN. Granted: September 12, 2001.

Note: Latitude and longitude coordinates shown are based on the North American Datum of 1927 (NAD 27) as currently required by the Mass Media Bureau of the FCC.

Multichannel TV Sound: Stereo and separate audio program.

Satellite Earth Stations: Harris; Scientific-Atlanta, 3-meter KC-band; Harris, 3.5-meter KC-band; Andrew, 10-meter KC-band; Scientific-Atlanta, DX Engineering, Collins receivers.

Ownership: Blue Ridge Public Television Inc.

Began Operation: August 1, 1967.

Represented (legal): Cohn & Marks.

Represented (engineering): du Treil, Lundin & Rackley Inc.

Personnel:

Bev Fitzpatrick, Executive Vice President.

Jack Neal, General Manager.

Ronald B. Smith, Vice President, Engineering.

Sherry Spradlin, Program Director.

Cynthia Gray, Development Manager.

Andre Burroughs, Production Manager.

Sally Pfeifer, Traffic Manager.

Sandy Broughton, Corporate Communications Manager.

WVPT

Staunton
Ch. 51

Licensee: Shenandoah Valley Educational TV, 298 Port Republic Rd., Harrisonburg, VA 22801-3052.

Studio: 298 Port Republic Rd., Harrisonburg, VA 22801-3052.

Virginia — Public/ETV Stations

Mailing Address: 298 Port Republic Rd.,
Harrisonburg, VA 22801-3052.

Phones: 540-434-5391; 800-345-9878. **Fax:**
540-434-7084.

Email: gsmith@wvpt.net **Web Site:** http://
www.wvpt.net

Technical Facilities: Channel No. 51 (692-
698 MHz). Authorized power: 525-kw max.
& 89.1-kw horizontal visual, 67.6-kw &
13.5-kw horizontal aural. Antenna: 2230-
ft above av. terrain, 46-ft. above ground,
4382-ft. above sea level.

Latitude 38° 09' 54"
Longitude 79° 18' 51"

Transmitter: Elliott Knob.

Digital Facilities: Channel No. 11 (198-204
MHz). Power: 3.2-kw visual. Antenna:
2231-ft above av. terrain, 33-ft. above
ground, 4373-ft. above sea level.

Latitude 38° 09' 54"
Longitude 79° 18' 51"

FCC Digital File Number:

BPEDT-20000309AAP. Granted: June 29,
2000.

Note: Latitude and longitude coordinates
shown are based on the North American
Datum of 1927 (NAD 27) as currently re-
quired by the Mass Media Bureau of the
FCC.

Multichannel TV Sound: Stereo and separate
audio program.

Satellite Earth Stations: NEC; Comtech, 3.8-
meter KC-band; Vertex, 6.1-meter Ku-band;
Standard Communications, General Instru-
ment receivers.

Ownership: Shenandoah Valley Educational TV
Corp.

Began Operation: September 9, 1968.

Represented (legal): Covington & Burling.

Represented (engineering): V-Tech.

Personnel:

Bert Schmidt, President & General Man-
ager.

Tony Mancari, Vice President, Operations,
Engineering & Productions.

Tony Barrick, Chief Engineer.

Larry Hedrick, Chief Financial Officer.

Wanda Z. Zimmerman, Program Director.

Gail Smith, Promotion & Corporate Com-
munications Director.

WVPT-DT Staunton Ch. 11

Licensee: Shenandoah Valley Educational TV,
298 Port Republic Rd., Harrisonburg, VA
22801-3052.

Studio: 298 Port Republic Rd., Harrisonburg,
VA 22801.

Mailing Address: 298 Port Republic Rd.,
Harrisonburg, VA 22801.

Phones: 540-434-5391; 800-345-9878. **Fax:**
540-434-7084.

Email: gsmith@wvpt.net **Web Site:** http://
www.wvpt.net

Technical Facilities: Channel No. 11 (198-
204 MHz). Authorized power: 3.2-kw visual.
Antenna: 2231-ft above av. terrain, 33-ft.
above ground, 4373-ft. above sea level.

Latitude 38° 09' 54"
Longitude 79° 18' 51"

Note: Latitude and longitude coordinates
shown are based on the North American
Datum of 1927 (NAD 27) as currently re-
quired by the Mass Media Bureau of the
FCC.

Ownership: Shenandoah Valley Educational TV
Corp.

Began Operation: October 18, 2001.

Personnel:

Bert Schmidt, President & General Man-
ager.

Tony Mancari, Vice President, Operations,
Engineering & Production.

Tony Barrick, Chief Engineer.

Larry Hedrick, Chief Financial Officer.

Wanda Zimmerman, Program Director.

Gail Smith, Promotion & Corporate Com-
munications Director.

Washington

KCKA Centralia Ch. 15

Licensee: Bates Technical College, 1101 S.
Yakima Ave., Tacoma, WA 98405.

Studio: 2320 S. 19th St., Tacoma, WA 98405.

Mailing Address: 2320 S. 19th St., Tacoma,
WA 98405.

Phones: 253-596-1528; 253-680-7700. **Fax:**
253-680-7725.

Email: demond@bates.ctc.edu **Web Site:**
http://www.ktbc.org

Technical Facilities: Channel No. 15 (476-
482 MHz). Authorized power: 537-kw max.
visual, 64.6-kw aural. Antenna: 1140-ft
above av. terrain, 234-ft. above ground,
1681-ft. above sea level.

Latitude 46° 33' 16"
Longitude 123° 03' 26"

Transmitter: Crego Hill, 12-mi. SW of Cen-
tralia.

Digital Facilities: Channel No. 19 (500-506
MHz). Power: 43.7-kw max. visual, aural.
Antenna: 1096-ft above av. terrain, 157-ft.
above ground, 1604-ft. above sea level.

Latitude 46° 33' 16"
Longitude 123° 03' 26"

FCC Digital File Number:
BPEDT-19991228ABF. Granted: July 18,
2000.

Note: Latitude and longitude coordinates
shown are based on the North American
Datum of 1927 (NAD 27) as currently re-
quired by the Mass Media Bureau of the
FCC.

Multichannel TV Sound: Stereo only.

Ownership: Bates Technical College.

Began Operation: October 2, 1982.

Represented (legal): Cohn & Marks.

Represented (engineering): Kenneth Williams
Jr.

Personnel:

Debbie Emond, General Manager.

Darren Gerchak, Chief Engineer.

Vicki Valdez, Financial Specialist.

Paul Jackson, Programming & Fundraising
Director.

Sandy Mauritzen, Information Technician.

Michael Peters, Production Assistant.

Tim Howe, Traffic Manager.

KCKA-DT Centralia Ch. 19

Grantee: Bates Technical College, 1101 S.
Yakima Ave., Tacoma, WA 98405.

Studio: 2320 S. 19th St., Tacoma, WA 98405.

Mailing Address: 2320 S. 19th St., Tacoma,
WA 98405.

Phones: 253-596-1528; 253-680-7700. **Fax:**
253-680-7725.

Email: demond@bates.ctc.edu **Web Site:**
http://www.ktbc.org

Technical Facilities: Channel No. 19 (500-
506 MHz). Authorized power: 43.7-kw max.
visual, aural. Antenna: 1096-ft above av.
terrain, 157-ft. above ground, 1604-ft. above
sea level.

Latitude 46° 33' 16"
Longitude 123° 03' 26"

Note: Latitude and longitude coordinates
shown are based on the North American
Datum of 1927 (NAD 27) as currently re-
quired by the Mass Media Bureau of the
FCC.

Ownership: Bates Technical College.

Began Operation: Station operating under Spe-
cial Temporary Authority at 18.4-kw max.
visual; no on-air date.

Personnel:

Debbie Emond, General Manager.

Darren Gerchak, Chief Engineer.

Vicki Valdez, Financial Specialist.

Paul Jackson, Programming & Fundraising
Director.

Sandy Mauritzen, Information Technician.

Michael Peters, Production Assistant.

Tim Howe, Traffic Manager.

KWSU-DT Pullman Ch. 17

Grantee: Washington State U., Box 642530,
Pullman, WA 99164-2530.

Studio: Washington State U., Murrow Com-
munications Center, Pullman, WA 99164.

Mailing Address: Box 642530, Pullman, WA
99164-2530.

Phone: 509-335-6588. **Fax:** 509-335-3772.

Email: nwptv@wsu.edu **Web Site:** http://
www.nwptv.org

Technical Facilities: Channel No. 17 (488-
494 MHz). Authorized power: 2.5-kw max.
visual. Antenna: 1224-ft above av. terrain,
210-ft. above ground, 3776-ft. above sea
level.

Latitude 46° 51' 43"
Longitude 117° 10' 26"

Transmitter: 9-mi. N of Pullman, adjacent to
Kamiak Butte County Park.

Note: Latitude and longitude coordinates
shown are based on the North American
Datum of 1927 (NAD 27) as currently re-
quired by the Mass Media Bureau of the
FCC.

Ownership: Washington State U.

Began Operation: Station operating under Spe-
cial Temporary Authority at 4.25-kw max.
visual; no on-air date

Personnel:

Dennis Haarsager, General Manager.

Warren Wright, Station Manager.

Karen Olstad, Associate General Manager &
Chief Financial Officer.

Ralph Hogan, Chief Engineer.

Lisa O'Fallon, Business Manager.

Linda Peppel, Program Coordinator.

Tom Hungate, Production Manager.

KWSU-TV Pullman Ch. 10

Licensee: Washington State U., Murrow Com-
munications Center, Pullman, WA 99164-
2530.

Studio: Washington State U., Murrow Com-
munications Center, Pullman, WA 99164-2530.

Mailing Address: Box 642530, Pullman, WA
99164-2530.

Phone: 509-335-6588. **Fax:** 509-335-3772.

Email: nwptv@wsu.edu **Web Site:** http://
www.nwptv.org

Technical Facilities: Channel No. 10 (192-198
MHz). Authorized power: 117-kw visual,
11.7-kw aural. Antenna: 1350-ft above
av. terrain, 300-ft. above ground, 3900-ft.
above sea level.

Latitude 46° 51' 43"
Longitude 117° 10' 26"

Transmitter: Kamiak Butte, 4-mi. SW of
Palouse, 9-mi. N of Pullman.

Digital Facilities: Channel No. 17 (488-494
MHz). Power: 2.5-kw max. visual. Antenna:
1224-ft above av. terrain, 210-ft. above
ground, 3776-ft. above sea level.

Latitude 46° 51' 43"
Longitude 117° 10' 26"

FCC Digital File Number:
BMPEDT-20011003ABJ. Granted:
November 26, 2001.

Note: Latitude and longitude coordinates
shown are based on the North American
Datum of 1927 (NAD 27) as currently re-
quired by the Mass Media Bureau of the
FCC.

Satellite Earth Station: Larcas; Collins, 10-
meter; Collins receivers.

AM Affiliate: KWSU, 5-kw, 1250 kHz.

Radio Stations(s): KRFA-FM, 14.5-kw, 91.7 MHz.

Ownership: Washington State U.

Began Operation: September 24, 1962.

Represented (legal): Dow, Lohnes & Albertson PLLC.

Personnel:

Dennis Haarsager, General Manager.

Warren Wright, Station Manager.

Karen Olstad, Associate General Manager & Chief Financial Officer.

Ralph Hogan, Chief Engineer.

Lisa O'Fallon, Business Manager.

Linda Peppel, Program Coordinator.

Tom Hungate, Production Manager.

KTNW Richland Ch. 31

Licensee: Washington State U., Murrow Communications Center, Pullman, WA 99164-2530.

Studio: Washington State U., Murrow Communications Center, Pullman, WA 99164.

Mailing Address: Box 642530, Pullman, WA 99614-2530.

Phone: 509-335-6588. **Fax:** 509-335-3772.

Email: nwptv@wsu.edu **Web Site:** <http://www.nwptv.org>

Technical Facilities: Channel No. 31 (572-578 MHz). Authorized power: 70.5-kw max. & 21.19-kw horizontal visual, 5.72-kw & 2.12-kw horizontal aural. Antenna: 1214-ft above av. terrain, 56-ft. above ground, 2247-ft. above sea level.

Latitude 46° 06' 12"
Longitude 119° 07' 50"

Holds CP for change to 70.8-kw max. visual, 1270-ft above av. terrain, 115-ft. above ground, 2297-ft. above sea level lat. 46° 6' 12", long. 119° 7' 40"; BPET-20011003ABI.

Transmitter: Jump Off Joe Butte, 8-mi. S of Kennewick.

Digital Facilities: Channel No. 38 (614-620 MHz). Power: 47.6-kw max. visual. Antenna: 1184-ft above av. terrain, 33-ft. above ground, 2215-ft. above sea level.

Latitude 46° 06' 12"
Longitude 119° 07' 40"

FCC Digital File Number: BPEDT-20000414AAT. Granted: March 29, 2001.

Note: Latitude and longitude coordinates shown are based on the North American Datum of 1927 (NAD 27) as currently required by the Mass Media Bureau of the FCC.

Radio Stations(s): KFAE-FM, 100-kw, 89.1 MHz.

Ownership: Washington State U.

Began Operation: October 18, 1987.

Represented (legal): Dow, Lohnes & Albertson PLLC.

Personnel:

Dennis Haarsager, General Manager.

Warren Wright, Station Manager.

Karen Olstad, Associate General Manager & Chief Financial Officer.

Ralph Hogan, Chief Engineer.

Lisa O'Fallon, Business Manager.

Linda Peppel, Program Coordinator.

Tom Hungate, Production Manager.

KTNW-DT Richland Ch. 38

Licensee: Washington State U., Box 642530, Pullman, WA 99164-2530.

Studio: Washington State U., Murrow Communications Center, Pullman, WA 99164.

Mailing Address: Box 642530, Pullman, WA 99164-2530.

Phone: 509-335-6588. **Fax:** 509-335-3772.

Email: nwptv@wsu.edu **Web Site:** <http://www.nwptv.org>

Technical Facilities: Channel No. 38 (614-620 MHz). Authorized power: 47.6-kw max. visual. Antenna: 1184-ft above av. terrain, 33-ft. above ground, 2215-ft. above sea level.

Latitude 46° 06' 12"
Longitude 119° 07' 40"

Transmitter: Jump Off Joe Butte, 8-mi. S of Kennewick.

Note: Latitude and longitude coordinates shown are based on the North American Datum of 1927 (NAD 27) as currently required by the Mass Media Bureau of the FCC.

Ownership: Washington State U.

Began Operation: Station operating; no on-air date.

Personnel:

Dennis Haarsager, General Manager.

Warren Wright, Station Manager.

Karen Olstad, Associate General Manager & Chief Financial Officer.

Ralph Hogan, Chief Engineer.

Lisa O'Fallon, Business Manager.

Linda Peppel, Program Coordinator.

Tom Hungate, Production Manager.

KCTS-DT Seattle Ch. 41

Licensee: KCTS Television, 401 Mercer St., Seattle, WA 98109-4699.

Studio: 401 Mercer St., Seattle, WA 98109.

Mailing Address: 401 Mercer St., Seattle, WA 98109.

Phone: 206-728-6463. **Fax:** 206-443-6691.

Email: start@kcts.org **Web Site:** <http://www.kcts.org>

Technical Facilities: Channel No. 41 (632-638 MHz). Authorized power: 427-kw max. visual. Antenna: 863-ft above av. terrain, 571-ft. above ground, 981-ft. above sea level.

Latitude 47° 36' 58"
Longitude 122° 18' 28"

Transmitter: 18th & E. Madison St.

Note: Latitude and longitude coordinates shown are based on the North American Datum of 1927 (NAD 27) as currently required by the Mass Media Bureau of the FCC.

Ownership: KCTS Television.

Began Operation: April 10, 1999.

Represented (legal): Dow, Lohnes & Albertson PLLC.

Represented (engineering): Cohen, Dippell & Everist PC.

Personnel:

Bill Mohler, Chief Executive Officer.

Randy Brinson, General Manager.

Cliff Anderson, Engineering Director.

Michal Anderson Jacob, Director of Finance.

Jay Parikh, Director of Marketing & Development.

Enrique Cerna, Production Manager.

Monica Reisner, General Counsel.

KCTS-TV Seattle Ch. 9

Licensee: KCTS Television, 401 Mercer St., Seattle, WA 98109-4699.

Studio: 401 Mercer St., Seattle, WA 98109.

Mailing Address: 401 Mercer St., Seattle, WA 98109.

Phone: 206-728-6463. **Fax:** 206-443-6691.

Email: start@kcts.org **Web Site:** <http://www.kcts.org>

Technical Facilities: Channel No. 9 (186-192 MHz). Authorized power: 316-kw visual, 51-kw aural. Antenna: 817-ft above av. terrain, 525-ft. above ground, 935-ft. above sea level.

Latitude 47° 36' 58"
Longitude 122° 18' 28"

Transmitter: 1611 18th Ave.

Digital Facilities: Channel No. 41 (632-638 MHz). Power: 427-kw max. visual. Antenna: 863-ft above av. terrain, 571-ft. above ground, 981-ft. above sea level.

Latitude 47° 36' 58"
Longitude 122° 18' 28"

FCC Digital File Number: BPEDT-980220KE. Granted: May 29, 1998.

Note: Latitude and longitude coordinates shown are based on the North American Datum of 1927 (NAD 27) as currently required by the Mass Media Bureau of the FCC.

Multichannel TV Sound: Stereo and separate audio program.

Satellite Earth Stations: NEC; Vertex, 4.5-meter Ku-band; Andrew, 10-meter C-band; Scientific-Atlanta, Collins receivers.

SNG Mobile Dish: Andrew, 4.5-meter Ku-band.

Ownership: KCTS Television.

Began Operation: December 7, 1954.

Represented (legal): Dow, Lohnes & Albertson PLLC.

Represented (engineering): Cohen, Dippell & Everist PC.

Personnel:

Bill Mohler, Chief Executive Officer.

Randy Brinson, General Manager.

Cliff Anderson, Engineering Director.

Michal Anderson Jacob, Director of Finance.

Jay Parikh, Director of Marketing & Development.

Enrique Cerna, Production Manager.

Monica Reisner, General Counsel.

KSPS-DT Spokane Ch. 39

Licensee: Spokane School District No. 81, N. 200 Bernard St., Spokane, WA 99201.

Studio: 3911 S. Regal St., Spokane, WA 99223.

Mailing Address: 3911 S. Regal St., Spokane, WA 99223.

Phone: 509-354-7800. **Fax:** 509-354-7757.

Email: ksp@ksp.org **Web Site:** <http://www.ksp.org>

Technical Facilities: Channel No. 39 (320-626 MHz). Authorized power: 21.6-kw max. visual. Antenna: 1831-ft above av. terrain, 531-ft. above ground.

Latitude 47° 34' 34"
Longitude 117° 17' 58"

Transmitter: South end of Krell Hill.

Note: Latitude and longitude coordinates shown are based on the North American Datum of 1927 (NAD 27) as currently required by the Mass Media Bureau of the FCC.

Ownership: Spokane School District No. 81.

Began Operation: Station operating; no on-air date.

Personnel:

Claude L. Kistler, General Manager.

KSPS-TV Spokane Ch. 7

Licensee: Spokane School District No. 81, N. 200 Bernard St., Spokane, WA 99201.

Studio: 3911 S. Regal St., Spokane, WA 99223.

Mailing Address: 3911 S. Regal St., Spokane, WA 99203.

Phones: 509-354-7800; 800-735-2377. **Fax:** 509-354-7757.

Email: ksp@ksp.org **Web Site:** <http://www.ksp.org>

Technical Facilities: Channel No. 7 (174-180 MHz). Authorized power: 316-kw visual, 63.2-kw aural. Antenna: 1830-ft above av. terrain, 595-ft. above ground, 4225-ft. above sea level.

Latitude 47° 34' 34"
Longitude 117° 17' 58"

Transmitter: South end of Krell Hill.

Digital Facilities: Channel No. 39 (320-626 MHz). Power: 21.6-kw max. visual. Antenna: 1831-ft above av. terrain, 531-ft. above ground.

Latitude 47° 34' 34"
Longitude 117° 17' 58"

FCC Digital File Number: BNPEDT-20011010ABP. Granted: November 26, 2001.

Note: Latitude and longitude coordinates shown are based on the North American Datum of 1927 (NAD 27) as currently required by the Mass Media Bureau of the FCC.

Multichannel TV Sound: Stereo only.

Satellite Earth Stations: Harris; Vertex, 4.5-meter Ku-band; Andrew, 10-meter Ku-band; Standard Communications receivers.

Ownership: Spokane School District No. 81.

Began Operation: April 24, 1967.

Represented (legal): Garvey, Schubert & Barer.

Personnel:

- Claude L. Kistler, General Manager.
- William R. Stanley, Station Manager & Program Director.
- Ron Valley, Chief Engineer.
- Patty Starkey, Development Director.
- Jim Zimmer, Production Manager.

**KBTC-DT
Tacoma
Ch. 27**

Licensee: Bates Technical College, 1101 S. Yakima Ave., Tacoma, WA 98405.

Studio: 2320 S. 19th St., Tacoma, WA 98405.

Mailing Address: 2320 S. 19th St., Tacoma, WA 98405.

Phone: 253-680-7700. **Fax:** 253-680-7725.

Email: staff@kbtco.org **Web Site:** http://www.kbtco.org

Technical Facilities: Channel No. 27 (548-554 MHz). Authorized power: 47.2-kw max. visual. Antenna: 735-ft above av. terrain, 449-ft. above ground, 866-ft. above sea level.

Latitude 47° 16' 41"
Longitude 122° 30' 42"

Note: Latitude and longitude coordinates shown are based on the North American Datum of 1927 (NAD 27) as currently required by the Mass Media Bureau of the FCC.

Ownership: Bates Technical College.

Began Operation: Station operating; no on-air date.

Represented (engineering): Kenneth Williams Jr.

Represented (legal): Akin, Gump, Strauss, Hauer & Feld LLP.

Personnel:

- Debbie Emond, General Manager.
- Darren Gerchak, Chief Engineer.
- Vicki Valdez, Financial Specialist.
- Paul Jackson, Programming & Fundraising Director.
- Sandy Mauritzen, Information Technician.
- Michael Peters, Production Assistant.
- Tim Howe, Traffic Manager.

**KBTC-TV
Tacoma
Ch. 28**

Licensee: Bates Technical College, 1101 S. Yakima Ave., Tacoma, WA 98405.

Studio: 2320 S. 19th St., Tacoma, WA 98405.

Mailing Address: 2320 S. 19th St., Tacoma, WA 98405.

Phone: 253-680-7700. **Fax:** 253-680-7725.

Email: staff@kbtco.org **Web Site:** http://www.kbtco.org

Technical Facilities: Channel No. 28 (554-560 MHz). Authorized power: 679-kw max. visual, 113.18-kw aural. Antenna: 760-ft above av. terrain, 504-ft. above ground, 900-ft. above sea level.

Latitude 47° 16' 41"
Longitude 122° 30' 42"

Transmitter: 5544 N. 35th St., Tacoma.

Digital Facilities: Channel No. 27 (548-554 MHz). Power: 47.2-kw max. visual. Antenna: 735-ft above av. terrain, 449-ft. above ground, 866-ft. above sea level.

Latitude 47° 16' 41"
Longitude 122° 30' 42"

FCC Digital File Number: BNPEDT-19991228ABC. Granted: August 08, 2000.

Note: Latitude and longitude coordinates shown are based on the North American Datum of 1927 (NAD 27) as currently required by the Mass Media Bureau of the FCC.

Multichannel TV Sound: Stereo only.

Satellite Earth Stations: Comark; Vertex Ku-band; RF Systems, 3.1-meter Ku-band; Andrew, 4.6-meter C-band; Standard Communications, General Instrument receivers.

Radio Stations(s): KBTC-FM, 7.93-kw, 91.7 MHz (No. 219), 553-ft.

Ownership: Bates Technical College.

Began Operation: September 25, 1961.

Represented (legal): Akin, Gump, Strauss, Hauer & Feld LLP.

Represented (engineering): Kenneth Williams Jr.

Personnel:

- Debbie Emond, General Manager.
- Darren Gerchak, Chief Engineer.
- Vicki Valdez, Financial Specialist.
- Paul Jackson, Programming & Fundraising Director.
- Sandy Mauritzen, Information Technician.

Michael Peters, Production Assistant.

Tim Howe, Traffic Manager.

**KWDC
Tacoma
Ch. 56**

Licensee: Puget Sound Educational TV, 2200 112th St. NW, Bellevue, WA 98004.

Studio: 18014 72nd Ave. S, Kent, WA 98032.

Mailing Address: 18014 72nd Ave. S, Kent, WA 98032.

Phone: 425-251-4313. **Fax:** 425-251-4305.

Web Site: http://www.daystartv.net

Technical Facilities: Channel No. 56 (722-728 MHz). Authorized power: 5000-kw max. visual, 500-kw aural. Antenna: 2280-ft above av. terrain, 197-ft. above ground, 3041-ft. above sea level.

Latitude 47° 30' 17"
Longitude 121° 58' 06"

Transmitter: W. Tiger Mountain.

Digital Facilities: Channel No. 42 (638-644 MHz). Power: 144-kw max. visual. Antenna: 2280-ft above av. terrain, 197-ft. above ground, 2843-ft. above sea level.

Latitude 47° 30' 17"
Longitude 121° 58' 06"

FCC Digital File Number: BNPEDT-20000501AHO. Granted: April 19, 2002.

Note: Latitude and longitude coordinates shown are based on the North American Datum of 1927 (NAD 27) as currently required by the Mass Media Bureau of the FCC.

Ownership: Puget Sound Educational TV.

Began Operation: Station operating; no on-air date. Station received approval from FCC June 20, 2005 to cease analog broadcasting and operate in digital format only.

Represented (legal): Verner, Liipfert, Bernhard, McPherson & Hand.

Personnel:

- Neil Ardman, General Manager.
- Terry Spring, Chief Engineer.

**KYVE
Yakima
Ch. 47**

Licensee: KCTS Television, 401 Mercer St., Seattle, WA 98109-4699.

Studio: 1105 S. 15th Ave., Yakima, WA 98902-5399.

Mailing Address: 1105 S. 15th Ave., Yakima, WA 98902-5399.

Phone: 509-452-4700. **Fax:** 509-452-4704.

Email: kyve@kyve.org **Web Site:** http://www.kyve.org

Technical Facilities: Channel No. 47 (668-674 MHz). Authorized power: 550-kw max. visual, 55-kw aural. Antenna: 920-ft above av. terrain, 137-ft. above ground, 2109-ft. above sea level.

Latitude 46° 31' 58"
Longitude 120° 30' 33"

Requests CP for change to 110-kw max. visual, 919-ft above av. terrain, 120-ft. above ground, 2092-ft. above sea level; BPET-20050531BJR.

Transmitter: Ahtanum Ridge Rd., 2-mi. SW of Union Gap.

Digital Facilities: Channel No. 21 (512-518 MHz). Power: 50-kw max. visual. Antenna: 919-ft above av. terrain, 120-ft. above ground.

Latitude 46° 31' 58"
Longitude 120° 30' 33"

FCC Digital File Number: BPEDT-20000211AAH. Granted: May 09, 2001.

Note: Latitude and longitude coordinates shown are based on the North American Datum of 1927 (NAD 27) as currently required by the Mass Media Bureau of the FCC.

Satellite Earth Station: Harris; Collins, 10-meter; Collins receivers.

Ownership: KCTS Television.

Began Operation: November 1, 1962.

Represented (legal): Dow, Lohnes & Albertson PLLC.

Personnel:

- Marilee Sinclair, Business Manager.
- Margaret Burton, Promotion Director.
- Rod Venable, Chief Engineer.
- Ray Martin, Production Manager.
- Rick Spencer, Production Assistant/Producer.
- Alan Webster, Assistant Maintenance Engineer.
- Brenda Setterland, Auction Manager.
- Chris Splawn, Traffic.

**KYVE-DT
Yakima
Ch. 21**

Licensee: KCTS Television, 401 Mercer St., Seattle, WA 98109-4699.

Studio: 1105 S. 15th Ave., Yakima, WA 98902-5399.

Mailing Address: 1105 S. 15th Ave., Yakima, WA 98902-5399.

Phone: 509-452-4700. **Fax:** 509-452-4704.

Email: kyve@kyve.org **Web Site:** http://www.kyve.org

Technical Facilities: Channel No. 21 (512-518 MHz). Authorized power: 50-kw max. visual. Antenna: 919-ft above av. terrain, 120-ft. above ground.

Latitude 46° 31' 58"
Longitude 120° 30' 33"

Transmitter: Ahtanum Ridge Rd., 2-mi. SW of Union Gap.

Note: Latitude and longitude coordinates shown are based on the North American Datum of 1927 (NAD 27) as currently required by the Mass Media Bureau of the FCC.

Ownership: KCTS Television.

Began Operation: Station operating; no on-air date.

Represented (legal): Dow, Lohnes & Albertson PLLC.

Personnel:

Rod Venable, Chief Engineer.

West Virginia

WSWP-DT Grandview Ch. 53

Grantee: West Virginia Educational Broadcasting Authority, 600 Capitol St., Charleston, WV 25301.

Studio: 600 Capitol St., Charleston, WV 25301.

Mailing Address: Box 9004, Beckley, WV 25802-9004.

Phones: 304-254-7840; 304-556-4900. **Fax:** 304-556-4980.

Email: jwells@wvpubcast.org **Web Site:** http://www.wvptv.org

Technical Facilities: Channel No. 53 (704-710 MHz). Authorized power: 433-kw max. visual. Antenna: 928-ft above av. terrain, 328-ft. above ground, 3287-ft. above sea level.

Latitude 37° 53' 46"
Longitude 80° 59' 21"

Transmitter: 1.1-air miles W of Layland on State Rte. 41/12.

Note: Latitude and longitude coordinates shown are based on the North American Datum of 1927 (NAD 27) as currently required by the Mass Media Bureau of the FCC.

Ownership: West Virginia Educational Broadcasting Authority.

Began Operation: Station operating under Special Temporary Authority at 35.8-kw max. visual; no on-air date.

Personnel:

Rita Ray, Executive Director.

Bill Acker, Director of Broadcasting & Technology.

Craig Lanham, Director of Programming & Operations.

Jack Wells, Director of Engineering.

Calvin Hannah, Assistant Chief Engineer.

Mike Meador, Chief Financial Officer.

Shawn Patterson, Communications Director.

WSWP-TV Grandview Ch. 9

Licensee: West Virginia Educational Bcstg. Authority, 600 Capitol St., Charleston, WV 25301.

Studio: 600 Capitol St., Charleston, WV 25301.

Mailing Address: Box 9004, Beckley, WV 25802-9004.

Phones: 304-254-7840; 304-556-4900. **Fax:** 304-556-4980.

Email: jwells@wvpubcast.org **Web Site:** www.wvptv.org

Technical Facilities: Channel No. 9 (186-192 MHz). Authorized power: 316-kw visual, 63.2-kw aural. Antenna: 1000-ft above av. terrain, 488-ft. above ground, 3448-ft. above sea level.

Latitude 37° 53' 46"
Longitude 80° 59' 21"

Transmitter: Mann Mountain, approx. 1.1-mi. W of Layland.

Digital Facilities: Channel No. 53 (704-710 MHz). Power: 433-kw max. visual. Antenna: 928-ft above av. terrain, 328-ft. above ground, 3287-ft. above sea level.

Latitude 37° 53' 46"
Longitude 80° 59' 21"

FCC Digital File Number: BPEDT-20000331ABC. Granted: January 29, 2001.

Note: Latitude and longitude coordinates shown are based on the North American Datum of 1927 (NAD 27) as currently required by the Mass Media Bureau of the FCC.

Multichannel TV Sound: Stereo and separate audio program.

Satellite Earth Stations: NEC; Miralite, 3.7-meter KC-band; Microdyne, 5-meter C-band; Vertex, 6.1-meter Ku-band; Andrew, 10-meter C-band; Standard Components receivers.

Ownership: West Virginia Educational Broadcasting Authority.

Began Operation: November 1, 1970.

Represented (legal): Cohn & Marks.

Represented (engineering): Moffet, Larson & Johnson Inc.

Personnel:

Rita Ray, Executive Director.

Bill Acker, Director of Broadcasting & Technology.

Craig A. Lanham, Director of Programming & Operations.

Jack Wells, Director of Engineering.

Calvin Hannah, Engineering Assistant.

Mike Meador, Chief Financial Officer.

Shawn Patterson, Communications Director.

WPBY-DT Huntington Ch. 34

Licensee: West Virginia Educational Broadcasting Authority, 600 Capitol St., Charleston, WV 25301.

Studio: 600 Capital St., Charleston, WV 25301.

Mailing Address: 600 Capitol St., Charleston, WV 25301.

Phone: 304-556-4900. **Fax:** 304-556-4980.

Email: jwells@wvpubcast.org **Web Site:** http://www.wvptv.org

Technical Facilities: Channel No. 34 (590-596 MHz). Authorized power: 60.1-kw max. visual. Antenna: 1241-ft above av. terrain, 1039-ft. above ground, 1979-ft. above sea level.

Latitude 38° 29' 41"
Longitude 82° 12' 03"

Transmitter: 9183 Barkers Ridge Church Rd., Milton.

Note: Latitude and longitude coordinates shown are based on the North American Datum of 1927 (NAD 27) as currently required by the Mass Media Bureau of the FCC.

Ownership: West Virginia Educational Broadcasting Authority.

Began Operation: February 28, 2002.

Personnel:

Rita Ray, Executive Director.

Bill Acker, Director of Broadcasting & Technology.

Craig Lanham, Director of Programming & Operations.

Greg Collard, Director of News & Public Affairs.

Jack Wells, Director of Engineering.

David McClanahan, Engineering Manager.

Mike Meador, Chief Financial Officer.

Marilyn DiVita, Marketing Director.

Peggy Dorsey, Individual Giving Manager.

Mike Youngren, Director of Production.

Glenna Racer, Traffic Manager.

WPBY-TV Huntington Ch. 33

Licensee: West Virginia Educational Broadcasting Authority, 600 Capitol St., Charleston, WV 25301.

Studio: 600 Capitol St., Charleston, WV 25301.

Mailing Address: 600 Capitol St., Charleston, WV 25301.

Phone: 304-556-4900. **Fax:** 304-556-4980.

Email: jwells@wvpubcast.org **Web Site:** http://www.wvptv.org

Technical Facilities: Channel No. 33 (584-590 MHz). Authorized power: 2090-kw max. visual. Antenna: 1243-ft above av. terrain, 1047-ft. above ground, 1988-ft. above sea level.

Latitude 38° 29' 41"
Longitude 82° 12' 03"

Transmitter: 9183 Barkers Ridge Church Rd., Milton.

Digital Facilities: Channel No. 34 (590-596 MHz). Power: 60.1-kw max. visual. Antenna: 1241-ft above av. terrain, 1039-ft. above ground, 1979-ft. above sea level.

Latitude 38° 29' 41"
Longitude 82° 12' 03"

FCC Digital File Number: BNPEDT-20030227ABN. Granted: January 09, 2004.

Note: Latitude and longitude coordinates shown are based on the North American Datum of 1927 (NAD 27) as currently required by the Mass Media Bureau of the FCC.

Satellite Earth Station: Comark; Vertex, 6.1-meter Ku-band.

Ownership: West Virginia Educational Broadcasting Authority.

Began Operation: July 14, 1969.

Represented (legal): Wilkinson Barker Knauer LLP.

Represented (engineering): Moffet, Larson & Johnson Inc. (MLJ).

Personnel:

Rita Ray, Executive Director.

Bill Acker, Director of Broadcasting & Technology.

Craig Lanham, Director of Programming & Operations.

Greg Collard, Director of News & Public Affairs.

Jack Wells, Director of Engineering.

David McClanahan, Engineering Manager.

Mike Meador, Chief Financial Officer.

Marilyn DiVita, Marketing Director.

Peggy Dorsey, Individual Giving Manager.

Mike Youngren, Director of Production.

Glenna Racer, Traffic Manager.

WNPB-DT Morgantown Ch. 33

Licensee: West Virginia Educational Broadcasting Authority, 600 Capitol St., Charleston, WV 25301.

Studio: 191 Scott Ave., Morgantown, WV 26508.

Mailing Address: 191 Scott Ave., Morgantown, WV 26508.

Phones: 304-284-1440; 304-556-4900. **Fax:** 304-556-4980.

Email: jwells@wvpubcast.org **Web Site:** http://www.wvptv.org

Technical Facilities: Channel No. 33 (584-590 MHz). Authorized power: 144-kw max. visual. Antenna: 1437-ft above av. terrain, 407-ft. above ground, 3002-ft. above sea level.

Latitude 39° 41' 45"
Longitude 79° 45' 45"

Holds CP for change to 108-kw max. visual, 1446-ft above av. terrain, 416-ft. above ground, 3012-ft. above sea level; BNPEDT-20030320ACG.

Note: Latitude and longitude coordinates shown are based on the North American Datum of 1927 (NAD 27) as currently required by the Mass Media Bureau of the FCC.

Ownership: West Virginia Educational Broadcasting Authority.

Began Operation: Station operating; no on-air date.

Personnel:

Rita Ray, Executive Director.

Jack Wells, General Manager & Director of Engineering.

Danny Wilson, Engineering Maintenance Manager.

Aaron Shackleford, Production Director.

Pat Sargent, Production Manager.

Chuck Rosenecker, Graphic Design Manager.

Debbie Oleksa, Educational Services Director.

WNPB-TV
Morgantown
Ch. 24

Licensee: West Virginia Educational Broadcasting Authority, 600 Capitol St., Charleston, WV 25301.

Studio: 191 Scott Ave., Morgantown, WV 26508.

Mailing Address: 191 Scott Ave., Morgantown, WV 26508.

Phones: 304-284-1440; 304-556-4900. **Fax:** 304-556-4980.

Email: jwells@wvpubcast.org **Web Site:** http://www.wvptv.org

Technical Facilities: Channel No. 24 (530-536 MHz). Authorized power: 3000-kw max. visual, 157-kw aural. Antenna: 1499-ft above av. terrain, 482-ft. above ground, 3077-ft. above sea level.

Latitude	39°	41'	45"
Longitude	79°	45'	45"

Transmitter: Adjacent to Sand Springs Look-out Tower, 10-mi. NE of Morgantown.

Digital Facilities: Channel No. 33 (584-590 MHz). Power: 144-kw max. visual. Antenna: 1437-ft above av. terrain, 407-ft. above ground, 3002-ft. above sea level.

Latitude	39°	41'	45"
Longitude	79°	45'	45"

FCC Digital File Number: BPEDT-20000331AAE. Granted: November 24, 2003.

Note: Latitude and longitude coordinates shown are based on the North American Datum of 1927 (NAD 27) as currently required by the Mass Media Bureau of the FCC.

Satellite Earth Stations: Comark; Orbitron, 5-meter KC-band; Andrew, 10-meter C-band; Standard Communications, Collins receivers.

Ownership: West Virginia Educational Broadcasting Authority.

Began Operation: February 23, 1969.

Represented (legal): Wilkinson, Barker, Knauer & Quinn LLP.

Represented (engineering): Moffet, Larson & Johnson Inc.

Personnel:

- Rita Ray, Executive Director.
- Jack Wells, General Manager & Director of Engineering.
- Danny Wilson, Engineering Maintenance Manager.
- Aaron Shackelford, Production Director.

Pat Sargent, Production Manager.

Chuck Rosenecker, Graphic Design Manager.

Debbie Oleksa, Educational Services Director.

Wisconsin

WPNE
Green Bay
Ch. 38

Licensee: Educational Communications Board, 3319 W. Beltline Hwy., Madison, WI 53713-4296.

Studio: 821 University Ave., Madison, WI 53703.

Mailing Address: 3319 W. Beltline Hwy., Madison, WI 53713-4296.

Phone: 608-264-9600. **Fax:** 608-264-9664.

Email: ecbweb@ecb.state.wi.us **Web Site:** http://www.ecb.org

Technical Facilities: Channel No. 38 (614-620 MHz). Authorized power: 1070-kw visual, aural. Antenna: 1283-ft above av. terrain, 1119-ft. above ground, 2019-ft. above sea level.

Latitude	44°	24'	35"
Longitude	88°	00'	05"

Holds CP for change to 1230-ft above av. terrain, 1066-ft. above ground, 1966-ft. above sea level; BMPET-20010914AAZ.

Digital Facilities: Channel No. 42 (638-644 MHz). Power: 200-kw max. visual, aural. Antenna: 1230-ft above av. terrain, 1066-ft. above ground, 1966-ft. above sea level.

Latitude	44°	24'	34"
Longitude	88°	00'	06"

FCC Digital File Number: BMPEDT-20021223AAP. Granted: December 19, 2003.

Note: Latitude and longitude coordinates shown are based on the North American Datum of 1927 (NAD 27) as currently required by the Mass Media Bureau of the FCC.

Satellite Earth Stations: Comark; Andrew, 5-meter Ku-band; Andrew, 11-meter C-band; Collins receivers.

News Services: UPI, AP.

Ownership: Wisconsin Educational Communications Board.

Began Operation: September 11, 1972.

Represented (legal): Dow, Lohnes & Albertson PLLC.

Represented (engineering): Evans Associates.

Personnel:

- Wendy Wink, Executive Director.
- Dennis Behr, Engineering & Operations Administrator.
- Kathy Bissen, Executive Producer, News & Public Affairs.
- James Steinbach, Production & Program Director.
- John H. Ashley Jr., Educational Programming Director.
- Michael Bridgeman, Promotion Director.

WPNE-DT
Green Bay
Ch. 42

Licensee: Educational Communications Board, 3319 W. Beltline Hwy., Madison, WI 53713.

Studio: 821 University Ave., Madison, WI 53703.

Mailing Address: 3319 W. Beltline Hwy., Madison, WI 53713.

Phone: 608-264-9600. **Fax:** 608-264-9664.

Email: ecbweb@ecb.state.wi.us **Web Site:** http://www.ecb.org

Technical Facilities: Channel No. 42 (638-644 MHz). Authorized power: 200-kw max. visual, aural. Antenna: 1230-ft above av. terrain, 1066-ft. above ground, 1966-ft. above sea level.

Latitude	44°	24'	34"
Longitude	88°	00'	06"

Note: Latitude and longitude coordinates shown are based on the North American Datum of 1927 (NAD 27) as currently required by the Mass Media Bureau of the FCC.

Ownership: Wisconsin Educational Communications Board.

Began Operation: Station operating; no on-air date.

Personnel:

- Wendy Wink, Executive Director.
- Dennis Behr, Engineering & Operations Administrator.
- Kathy Bissen, Executive Producer, News & Public Affairs.
- James Steinbach, Production & Program Director.
- John H. Ashley, Jr., Educational Program Director.
- Michael Bridgeman, Promotion Director.

WHLA-DT
La Crosse
Ch. 30

Licensee: Educational Communications Board, 3319 W. Beltline Hwy., Madison, WI 53713.

Studio: 821 University Ave., Madison, WI 53703.

Mailing Address: 3319 W. Beltline Hwy., Madison, WI 53713.

Phone: 608-264-9600. **Fax:** 608-264-9664.

Email: nwudrock@ecb.org **Web Site:** http://www.ecb.org

Technical Facilities: Channel No. 30 (566-572 MHz). Authorized power: 307.5-kw max. visual. Antenna: 1152-ft above av. terrain, 800-ft. above ground, 2018-ft. above sea level.

Latitude	43°	48'	17"
Longitude	91°	22'	06"

Note: Latitude and longitude coordinates shown are based on the North American Datum of 1927 (NAD 27) as currently required by the Mass Media Bureau of the FCC.

Ownership: Wisconsin Educational Communications Board.

Began Operation: Station operating; no on-air date.

Personnel:

- Wendy Wink, Executive Director.
- Dennis Behr, Engineering & Operations Administrator.

Kathy Bissen, Executive Producer, News & Public Affairs.

James Steinbach, Program & Production Director.

John H. Ashley Jr., Educational Programming Director.

Michael Bridgeman, Promotion Director.

WHLA-TV
La Crosse
Ch. 31

Licensee: Educational Communications Board, 3319 W. Beltline Hwy., Madison, WI 53713-4296.

Studio: 821 University Ave., Madison, WI 53703.

Mailing Address: 3319 W. Beltline Hwy., Madison, WI 53713-4296.

Phone: 608-264-9600. **Fax:** 608-264-9664.

Email: ecbweb@ecb.state.wi.us **Web Site:** http://www.ecb.org

Technical Facilities: Channel No. 31 (572-578 MHz). Authorized power: 1070-kw max. & 955-kw horizontal visual, 107-kw aural. Antenna: 1138-ft above av. terrain, 800-ft. above ground, 2021-ft. above sea level.

Latitude	43°	48'	17"
Longitude	91°	22'	06"

Transmitter: 955 Tschumper Ridge Rd., La Crescent, MN.

Digital Facilities: Channel No. 30 (566-572 MHz). Power: 307.5-kw max. visual. Antenna: 1152-ft above av. terrain, 800-ft. above ground, 2018-ft. above sea level.

Latitude	43°	48'	17"
Longitude	91°	22'	06"

FCC Digital File Number: BMPEDT-20030623AHC. Granted: July 18, 2003.

Note: Latitude and longitude coordinates shown are based on the North American Datum of 1927 (NAD 27) as currently required by the Mass Media Bureau of the FCC.

Multichannel TV Sound: Stereo and separate audio program.

Ownership: Wisconsin Educational Communications Board.

Began Operation: December 3, 1973.

Represented (legal): Dow, Lohnes & Albertson PLLC.

Personnel:

- Wendy Wink, Executive Director.
- Dennis Behr, Engineering & Operations Administrator.
- Kathy Bissen, Executive Producer, News & Public Affairs.
- James Steinbach, Program & Production Director.
- John H. Ashley Jr., Educational Programming Director.
- Michael Bridgeman, Promotion Director.

WHA-DT Madison Ch. 20

Licensee: Regents of the U. of Wisconsin System, 1730 Van Hise Hall, 1220 Linden Dr., Madison, WI 53706.

Studio: 821 University Ave., Madison, WI 53706.

Mailing Address: 821 University Ave., Madison, WI 53706.

Phone: 608-263-2121. **Fax:** 608-263-9763.

Email: comments@wpt.org **Web Site:** http://www.wpt.org

Technical Facilities: Channel No. 20 (506-512 MHz). Authorized power: 200-kw max. visual. Antenna: 1486-ft above av. terrain, 1348-ft. above ground, 2474-ft. above sea level.

Latitude 43° 03' 21"
Longitude 89° 32' 06"

Holds CP for change to 124-kw max. visual, 1339-ft above av. terrain, 1198-ft. above ground; BPEDT-20020415AAI.

Transmitter: 8559 Mineral Point Rd., Town of Middleton.

Note: Latitude and longitude coordinates shown are based on the North American Datum of 1927 (NAD 27) as currently required by the Mass Media Bureau of the FCC.

Ownership: Regents of the U. of Wisconsin System Board.

Began Operation: Station operating; no on-air date.

Represented (legal): Dow, Lohnes & Albertson PLLC.

Personnel:

Byron Knight, General Manager.

Kathy Dissen, News Director.

Ken Dixon, Engineering Director.

Joan Klaski, Business Manager.

James Steinbach, Program Director.

Michael Bridgeman, Promotion Director.

Malcolm Brett, Development Director.

Mike Edgette, Production & Traffic Manager.

WHA-TV Madison Ch. 21

Licensee: Board of Regents of the U. of Wisconsin System, 1730 Van Hise Hall, 1220 Linden Dr., Madison, WI 53706.

Studio: 821 University Ave., Madison, WI 53706.

Mailing Address: 821 University Ave., Madison, WI 53706.

Phone: 608-263-2121. **Fax:** 608-263-9763.

Email: comments@wpt.org **Web Site:** http://www.wpt.org

Technical Facilities: Channel No. 21 (512-518 MHz). Authorized power: 870-kw max. visual. Antenna: 1486-ft above av. terrain, 1348-ft. above ground, 2474-ft. above sea level.

Latitude 43° 03' 21"
Longitude 89° 32' 06"

Transmitter: 8621 Mineral Point Rd., Madison.

Digital Facilities: Channel No. 20 (506-512 MHz). Power: 200-kw max. visual. Antenna: 1486-ft above av. terrain, 1348-ft. above ground, 2474-ft. above sea level.

Latitude 43° 03' 21"
Longitude 89° 32' 06"

FCC Digital File Number: BMPEDT-19991022ABP. Granted: May 08, 2002.

Note: Latitude and longitude coordinates shown are based on the North American Datum of 1927 (NAD 27) as currently required by the Mass Media Bureau of the FCC.

AM Affiliate: WHA, 5-kw, 970 kHz.

News Service: AP.

Ownership: Regents of the U. of Wisconsin System Board.

Began Operation: May 3, 1954.

Represented (legal): Dow, Lohnes & Albertson PLLC.

Personnel:

Byron Knight, General Manager.

Kathy Dissen, News Director.

Ken Dixon, Engineering Director.

Joan Klaski, Business Manager.

James Steinbach, Program Director.

Michael Bridgeman, Promotion Director.

Malcolm Brett, Development Director.

Mike Edgette, Production & Traffic Manager.

WHWC-DT Menomonie Ch. 27

Licensee: Educational Communications Board, 3319 W. Beltline Hwy., Madison, WI 53713-4296.

Studio: 821 University Ave., Madison, WI 53703.

Mailing Address: 3319 W. Beltline Hwy., Madison, WI 53713.

Phone: 608-263-2121. **Fax:** 608-264-9664.

Email: ecbweb@ecb.state.wi.us **Web Site:** http://www.ecb.org

Technical Facilities: Channel No. 27 (548-554 MHz). Authorized power: 291-kw max. visual, aural. Antenna: 1148-ft above av. terrain, 1170-ft. above ground, 2150-ft. above sea level.

Latitude 45° 02' 49"
Longitude 91° 51' 47"

Note: Latitude and longitude coordinates shown are based on the North American Datum of 1927 (NAD 27) as currently required by the Mass Media Bureau of the FCC.

Ownership: Wisconsin Educational Communications Board.

Began Operation: August 19, 2004. Standard and High Definition.

Personnel:

Wendy Wink, Executive Director.

Dennis Behr, Engineering & Operations Administrator.

Kathy Bissen, Executive Producer, News & Public Affairs.

James Steinbach, Program & Production Director.

John H. Ashley, Jr., Educational Programming Director.

Michael Bridgeman, Promotion Director.

WHWC-TV Menomonie Ch. 28

Licensee: Educational Communications Board, 3319 W. Beltline Hwy., Madison, WI 53713-4296.

Studio: 821 University Ave., Madison, WI 53703.

Mailing Address: 3319 W. Beltline Hwy., Madison, WI 53713-4296.

Phone: 608-264-9600. **Fax:** 608-264-6994.

Email: ecbweb@ecb.state.wi.us **Web Site:** http://www.ecb.org

Technical Facilities: Channel No. 28 (554-560 MHz). Authorized power: 1170-kw max. visual, aural. Antenna: 1135-ft above av. terrain, 1165-ft. above ground, 2146-ft. above sea level.

Latitude 45° 02' 49"
Longitude 91° 51' 47"

Transmitter: NE of Wheeler.

Digital Facilities: Channel No. 27 (548-554 MHz). Power: 291-kw max. visual, aural. Antenna: 1148-ft above av. terrain, 1170-ft. above ground, 2150-ft. above sea level.

Latitude 45° 02' 49"
Longitude 91° 51' 47"

FCC Digital File Number: BMPEDT-20030625AAD. Granted: August 09, 2004.

Note: Latitude and longitude coordinates shown are based on the North American Datum of 1927 (NAD 27) as currently required by the Mass Media Bureau of the FCC.

News Services: UPI, AP.

Ownership: Wisconsin Educational Communications Board.

Began Operation: November 16, 1973.

Represented (legal): Dow, Lohnes & Albertson PLLC.

Personnel:

Wendy Wink, Executive Director.

Dennis Behr, Engineering & Operations Administrator.

Kathy Bissen, Executive Producer, News & Public Affairs.

James Steinbach, Program & Production Director.

John H. Ashley, Jr., Educational Programming Director.

Michael Bridgeman, Promotion Director.

WMVS Milwaukee Ch. 10

Licensee: Milwaukee Area Technical College District Board, 1036 N. 8th St., Milwaukee, WI 53233.

Studio: 1036 N. 8th St., Milwaukee, WI 53233.

Mailing Address: 1036 N. 8th St., Milwaukee, WI 53233.

Phone: 414-271-1036. **Fax:** 414-297-7536.

Email: haertled@matc.edu **Web Site:** http://www.mptv.org

Technical Facilities: Channel No. 10 (192-198 MHz). Authorized power: 223-kw visual, aural. Antenna: 1111-ft above av. terrain, 1139-ft. above ground, 1767-ft. above sea level.

Latitude 43° 05' 46"
Longitude 87° 54' 15"

Digital Facilities: Channel No. 8 (180-186 MHz). Power: 25-kw visual, aural. Antenna: 1161-ft above av. terrain, 1188-ft. above ground, 1816-ft. above sea level.

Latitude 43° 05' 46"
Longitude 87° 54' 15"

FCC Digital File Number: BPEDT-20040715ABH. Granted: August 16, 2004.

Note: Latitude and longitude coordinates shown are based on the North American Datum of 1927 (NAD 27) as currently required by the Mass Media Bureau of the FCC.

Multichannel TV Sound: Stereo and separate audio program.

Satellite Earth Station: Collins, 10-meter; Standard Communications, Scientific-Atlanta, Rockwell, Collins receivers.

Ownership: Milwaukee Area Dist. Bd. of Vocational, Tech. & Adult E.

Began Operation: October 28, 1957.

Represented (legal): Dow, Lohnes & Albertson PLLC.

Represented (engineering): John F. X. Browne & Associates PC.

Personnel:

Ellis Bromberg, Chief Operating Officer.

David C. Felland, Engineering Director.

Tom Dvorak, Program Scheduling Manager.

Darlene Haertlein, Promotion Director.

Lamont McLoughlin, Development Manager.

Raul Galvan, Production Manager.

Amy Sullivan, Traffic Manager.

Jan Pritzl, TV Technical Facilities Coordinator.

WMVS-DT Milwaukee Ch. 8

Licensee: Milwaukee Area Technical College District Board, 1036 N. 8th St., Milwaukee, WI 53233.

Studio: 1036 N. 8th St., Milwaukee, WI 53233.

Mailing Address: 1036 N. 8th St., Milwaukee, WI 53233.

Phone: 414-271-1036. **Fax:** 414-297-7536.

Email: haertled@matc.edu **Web Site:** http://www.mptv.org

Technical Facilities: Channel No. 8 (180-186 MHz). Authorized power: 25-kw visual, aural. Antenna: 1161-ft above av. terrain, 1188-ft. above ground, 1816-ft. above sea level.

Latitude 43° 05' 46"
Longitude 87° 54' 15"

Note: Latitude and longitude coordinates shown are based on the North American Datum of 1927 (NAD 27) as currently required by the Mass Media Bureau of the FCC.

Ownership: Milwaukee Area Dist. Bd. of Vocational, Tech. & Adult E.

Began Operation: March 6, 2000.

Represented (engineering): John F. X. Browne & Associates PC.

Personnel:

- Ellis Bromberg**, Chief Operating Officer.
- David C. Felland**, Engineering Director.
- Tom Dvorak**, Program Scheduling Manager.
- Darlene Haertlein**, Promotion Director.
- Lamont McLoughlin**, Development Manager.
- Raul Galvan**, Production Manager.
- Amy Sullivan**, Traffic Manager.
- Jan Pritzl**, TV Technical Facilities Coordinator.

**WMVT
Milwaukee
Ch. 36**

Licensee: Milwaukee Area Technical College District Board, 1036 N. 8th St., Milwaukee, WI 53233.

Studio: 1036 N. 8th St., Milwaukee, WI 53233.

Mailing Address: 1036 N. 8th St., Milwaukee, WI 53233.

Phone: 414-271-1036. **Fax:** 414-297-7536.

Email: haertled@matc.edu **Web Site:** http://www.mptv.org

Technical Facilities: Channel No. 36 (602-608 MHz). Authorized power: 2340-kw max. & 1230-kw horizontal visual, 234-kw & 123-kw horizontal aural. Antenna: 890-ft above av. terrain, 1101-ft. above ground, 1732-ft. above sea level.

Latitude 43° 05' 48"
Longitude 87° 54' 19"

Holds CP for change to 4790-kw max. visual, 1115-ft above av. terrain, 1143-ft. above ground, 1771-ft. above sea level lat. 43° 5' 46", long. 87° 54' 15"; BPET-20040618AAO.

Transmitter: 0.5-mi. N of E. Capitol Dr. on N. Humboldt Ave. Extended.

Digital Facilities: Channel No. 35 (596-602 MHz). Power: 500-kw max. visual, aural. Antenna: 1164-ft above av. terrain, 1193-ft. above ground, 1821-ft. above sea level.

Latitude 43° 05' 46"
Longitude 87° 54' 15"

FCC Digital File Number: BMPEDT-20040618AAN. Granted: October 29, 2004.

Note: Latitude and longitude coordinates shown are based on the North American Datum of 1927 (NAD 27) as currently required by the Mass Media Bureau of the FCC.

Multichannel TV Sound: Stereo only.

Satellite Earth Stations: RCA; Collins, 3-meter Ku-band; Collins, 5-meter Ku-band; Collins, 10-meter C-band; Standard Communications, Collins receivers.

Ownership: Milwaukee Area Dist. Bd. of Vocational, Tech. & Adult E.

Began Operation: December 20, 1962.

Represented (legal): Dow, Lohnes & Albertson PLLC.

Represented (engineering): John F. X. Browne & Associates PC.

Personnel:

- Ellis Bromberg**, Chief Operating Official.
- David C. Felland**, Engineering Director.
- Tom Dvorak**, Program Scheduling Manager.
- Darlene Haertlein**, Promotion Director.
- Lamont McLoughlin**, Development Director.
- Raul Galvan**, Production Manager.
- Amy Sullivan**, Traffic Manager.
- Jan Pritzl**, TV Technical Facilities Coordinator.

**WMVT-DT
Milwaukee
Ch. 35**

Grantee: Milwaukee Area Technical College District Board, 1036 N. 8th St., Milwaukee, WI 53233.

Studio: 1036 N. 8th St., Milwaukee, WI 53233.

Mailing Address: 1036 N. 8th St., Milwaukee, WI 53233.

Phone: 414-271-1036. **Fax:** 414-297-7536.

Email: haertled@matc.edu **Web Site:** http://www.mptv.org

Technical Facilities: Channel No. 35 (596-602 MHz). Authorized power: 500-kw max. visual, aural. Antenna: 1164-ft above av. terrain, 1193-ft. above ground, 1821-ft. above sea level.

Latitude 43° 05' 46"
Longitude 87° 54' 15"

Note: Latitude and longitude coordinates shown are based on the North American Datum of 1927 (NAD 27) as currently required by the Mass Media Bureau of the FCC.

Ownership: Milwaukee Area Dist. Bd. of Vocational, Tech. & Adult E.

Began Operation: Station operating under Special Temporary Authority at 75-kw max. visual; no on-air date.

Represented (engineering): John F. X. Browne & Associates PC.

Personnel:

- Ellis Bromberg**, Chief Operations Officer.
- David C. Felland**, Engineering Director.
- Tom Dvorak**, Program Scheduling Manager.
- Darlene Haerlein**, Promotion Director.
- Lamont McLoughlin**, Development Director.

Raul Galvan, Production Manager.

Amy Sullivan, Traffic Manager.

Jan Pritzl, TV Technical Facilities Coordinator.

**WLEF-DT
Park Falls
Ch. 47**

Licensee: Educational Communications Board, 3319 W. Beltline Hwy., Madison, WI 53713-4296.

Studio: 821 University Ave., Madison, WI 53706.

Mailing Address: 3319 W. Beltline Hwy., Madison, WI 53713-4296.

Phone: 608-264-9600. **Fax:** 608-264-9664.

Email: rwundrock@ecb.org **Web Site:** http://www.ecb.org

Technical Facilities: Channel No. 47 (668-674 MHz). Authorized power: 200-kw max. visual. Antenna: 801-ft above av. terrain, 801-ft. above ground, 2349-ft. above sea level.

Latitude 45° 56' 43"
Longitude 90° 16' 23"

Note: Latitude and longitude coordinates shown are based on the North American Datum of 1927 (NAD 27) as currently required by the Mass Media Bureau of the FCC.

Multichannel TV Sound: Stereo and separate audio program.

Ownership: Wisconsin Educational Communications Board.

Began Operation: Station operating; no on-air date.

Personnel:

- Wendy Wink**, Executive Director.
- Dennis Behr**, Engineering & Operations Administrator.
- Kathy Bissen**, Executive Producer, News & Public Affairs.
- James Steinbach**, Program Director & Production Manager.
- John A. Ashley Jr.**, Educational Programming Director.
- Michael Bridgeman**, Promotion Director.

**WLEF-TV
Park Falls
Ch. 36**

Licensee: Educational Communications Board, 3319 W. Beltline Hwy., Madison, WI 53713-4296.

Studio: 821 University Ave., Madison, WI 53703.

Mailing Address: 3319 W. Beltline Hwy., Madison, WI 53713-4296.

Phone: 608-264-9600. **Fax:** 608-264-9664.

Email: ecweb@ecb.state.wi.us **Web Site:** http://www.ecb.org

Technical Facilities: Channel No. 36 (602-608 MHz). Authorized power: 200-kw max. visual, 105-kw aural. Antenna: 801-ft above av. terrain, 800-ft. above ground, 2350-ft. above sea level.

Latitude 45° 56' 43"
Longitude 90° 16' 28"

Transmitter: 8.2-mi. E of Park Falls, WI.

Digital Facilities: Channel No. 47 (668-674 MHz). Power: 200-kw max. visual. Antenna: 801-ft above av. terrain, 801-ft. above ground, 2349-ft. above sea level.

Latitude 45° 56' 43"
Longitude 90° 16' 23"

FCC Digital File Number: BMPEDT-20010530ACI. Granted: August 13, 2001.

Note: Latitude and longitude coordinates shown are based on the North American Datum of 1927 (NAD 27) as currently required by the Mass Media Bureau of the FCC.

Ownership: Wisconsin Educational Communications Board.

Began Operation: December 5, 1977.

Represented (legal): Dow, Lohnes & Albertson PLLC.

Represented (engineering): Evans Associates.

Personnel:

- Wendy Wink**, Executive Director.
- Dennis Behr**, Engineering & Operations Administrator.
- Kathy Bissen**, Executive Producer, News & Public Affairs.
- John H. Ashley Jr.**, Educational Programming Director.
- James Steinbach**, Program Director & Production Manager.
- Michael Bridgeman**, Promotion Director.

**WHRM-DT
Wausau
Ch. 24**

Licensee: Educational Communications Board, 3319 W. Beltline Hwy., Madison, WI 53713.

Studio: 821 University Ave., Madison, WI 53703.

Mailing Address: 3319 W. Beltline Hwy., Madison, WI 53713.

Phone: 608-264-9600. **Fax:** 608-264-9664.

Email: ecweb@ecb.state.wi.us **Web Site:** http://www.ecb.org

Technical Facilities: Channel No. 24 (530-536 MHz). Authorized power: 90-kw max. visual. Antenna: 1270-ft above av. terrain, 630-ft. above ground, 2529-ft. above sea level.

Latitude 44° 55' 14"
Longitude 89° 41' 28"

Holds CP for change to 200-kw max. visual; BPEDT-20040218AGU.

Note: Latitude and longitude coordinates shown are based on the North American Datum of 1927 (NAD 27) as currently required by the Mass Media Bureau of the FCC.

Ownership: Wisconsin Educational Communications Board.

Began Operation: Station operating; no on-air date.

Personnel:

Wendy Wink, Executive Director.

Dennis Behr, Engineering & Operations Administrator.

Kathy Bissen, Executive Producer, News & Public Affairs.

James Steinbach, Program & Production Director.

John H. Ashley Jr., Educational Programming Director.

Michael Bridgeman, Promotion Director.

WHRM-TV Wausau Ch. 20

Licensee: Educational Communications Board, 3319 W. Beltline Hwy., Madison, WI 53713-4296.

Studio: 821 University Ave., Madison, WI 53703.

Mailing Address: 3319 W. Beltline Hwy., Madison, WI 53713-4296.

Phone: 608-264-9600. **Fax:** 608-264-9664.

Email: ecbweb@ecb.state.wi.us **Web Site:** <http://www.ecb.org>

Technical Facilities: Channel No. 20 (506-512 MHz). Authorized power: 1450-kw max. & 724-kw horizontal visual, 145-kw aural. Antenna: 985-ft above av. terrain, 647-ft. above ground, 2263-ft. above sea level.

Latitude 44° 55' 14"
Longitude 89° 41' 31"

Transmitter: 4500 Park Rd., Wausau.

Digital Facilities: Channel No. 24 (530-536 MHz). Power: 90-kw max. visual. Antenna: 1270-ft above av. terrain, 630-ft. above ground, 2529-ft. above sea level.

Latitude 44° 55' 14"
Longitude 89° 41' 28"

FCC Digital File Number:

BPEDT-990715KE. Granted: March 30, 2005.

Note: Latitude and longitude coordinates shown are based on the North American Datum of 1927 (NAD 27) as currently required by the Mass Media Bureau of the FCC.

Ownership: Wisconsin Educational Communications Board.

Began Operation: October 25, 1975.

Represented (legal): Sanchez Law Firm.

Represented (engineering): Evans Associates.

Personnel:

Wendy Wink, Executive Director.

Dennis Behr, Engineering & Operations Administrator.

Kathy Bissen, Executive Producer, News & Public Affairs.

James Steinbach, Program & Production Director.

John H. Ashley Jr., Educational Programming Director.

Michael Bridgeman, Promotion Director.

Wyoming

KCWC-DT Lander-Riverton Ch. 8

Grantee: Central Wyoming College, 2660 Peck Ave., Riverton, WY 82501.

Studio: Central Wyoming College, Riverton, WY 82501.

Mailing Address: 2660 Peck Ave., Riverton, WY 82501.

Phone: 307-856-6944. **Fax:** 307-856-3893.

Email: dschiede@cwcc.edu **Web Site:** <http://www.wyooptv.org>

Technical Facilities: Channel No. 8 (180-186 MHz). Authorized power: 60-kw visual. Antenna: 1470-ft above av. terrain, 243-ft. above ground, 9173-ft. above sea level.

Latitude 42° 34' 59"
Longitude 108° 42' 36"

Transmitter: Limestone Mountain, 1.5-mi. N of Hwy. 28.

Note: Latitude and longitude coordinates shown are based on the North American Datum of 1927 (NAD 27) as currently required by the Mass Media Bureau of the FCC.

Ownership: Central Wyoming College.

Began Operation: Station operating under Special Temporary Authority at 2.5-kw visual; no on-air date.

Personnel:

Dan Schiedel, General Manager.

Joel Kindle, Operations Manager.

Bob Connelly, Chief Engineer.

Ruby Calvert, Program Director.

Dean King, Promotions Producer.

Kyle Nicholoff, Production Manager.

Vanessa Dickinson, Traffic Manager.

KCWC-TV Lander-Riverton Ch. 4

Licensee: Central Wyoming College, 2660 Peck Ave., Riverton, WY 82501.

Studio: Central Wyoming College, Riverton, WY 82501.

Mailing Address: 2660 Peck Ave., Riverton, WY 82501.

Phone: 307-856-6944. **Fax:** 307-856-3893.

Email: dschiede@cwcc.edu **Web Site:** <http://www.wyooptv.org>

Technical Facilities: Channel No. 4 (66-72 MHz). Authorized power: 100-kw visual, 10-kw aural. Antenna: 1515-ft above av. terrain, 287-ft. above ground, 9172-ft. above sea level.

Latitude 42° 34' 59"
Longitude 108° 42' 36"

Transmitter: 1.5-mi. due N of Hwy. 28 on Limestone Mountain, Atlantic City.

Digital Facilities: Channel No. 8 (180-186 MHz). Power: 60-kw visual. Antenna: 1470-ft above av. terrain, 243-ft. above ground, 9173-ft. above sea level.

Latitude 42° 34' 59"
Longitude 108° 42' 36"

FCC Digital File Number:

BPEDT-20000427ACL. Granted: February 05, 2001.

Note: Latitude and longitude coordinates shown are based on the North American Datum of 1927 (NAD 27) as currently required by the Mass Media Bureau of the FCC.

Satellite Earth Station: Harris; General Instrument Ku-band; Scientific-Atlanta receivers.

Ownership: Central Wyoming College.

Began Operation: May 10, 1983.

Represented (legal): Fletcher, Heald & Hildreth PLC.

Represented (engineering): Hatfield & Dawson.

Personnel:

Dan Schiedel, General Manager.

Joel Kindle, Operations Manager.

Bob Connelly, Chief Engineer.

Ruby Calvert, Program Director.

Dean King, Promotions Producer.

Kyle Nicholoff, Production Manager.

Vanessa Dickinson, Traffic Manager.

KWYP-TV Laramie Ch. 8

Grantee: Central Wyoming College, 2660 Peck Ave., Riverton, WY 82501.

Mailing Address: 2660 Peck Ave., Riverton, WY 82501.

Phone: 307-856-6949. **Fax:** 307-856-3893.

Email: dschiede@cwcc.edu **Web Site:** <http://www.wyooptv.org>

Technical Facilities: Channel No. 8 (180-186 MHz). Authorized power: 181-kw visual, aural. Antenna: 1043-ft above av. terrain, 144-ft. above ground, 8966-ft. above sea level.

Latitude 41° 17' 17"
Longitude 105° 26' 42"

Transmitter: Pilot Hill, 7-mi. E of Laramie.

Note: Latitude and longitude coordinates shown are based on the North American Datum of 1927 (NAD 27) as currently required by the Mass Media Bureau of the FCC.

Ownership: Central Wyoming College.

Represented (legal): Fletcher, Heald & Hildreth PLC.

Represented (engineering): Hatfield & Dawson.

Guam

KGTF Agana Ch. 12

Licensee: Guam Educational Telecommunications Corp., Guam Main Facility, Box 21449, Barrigad, GU 96921.

Studio: 194 Sesame St. at Washington Dr., Manila, GU 96913.

Mailing Address: Guam Mail Facility, Box 21449, Barrigad, GU 96921.

Phone: 671-734-3476. **Fax:** 671-734-2207.

Email: kgtf12@kgtf.org **Web Site:** <http://www.kgtf.org>

Technical Facilities: Channel No. 12 (204-210 MHz). Authorized power: 27.6-kw visual, 5.5-kw aural. Antenna: 199-ft above av. terrain, 187-ft. above ground, 467-ft. above sea level.

Latitude 13° 26' 13"
Longitude 144° 48' 17"

Holds CP for change to 27.5-kw visual, 297-ft above av. terrain, 196-ft. above ground, 516-ft. above sea level; BPET-20040323AUT.

Digital Facilities: Channel No. 5 (76-82 MHz). Power: 3.2-kw visual. Antenna: 197-ft above av. terrain, 177-ft. above ground, 457-ft. above sea level.

Latitude 13° 26' 13"
Longitude 144° 48' 17"

FCC Digital File Number:

BPEDT-20000502ABE. Granted: April 16, 2004.

Note: Latitude and longitude coordinates shown are based on the North American Datum of 1927 (NAD 27) as currently required by the Mass Media Bureau of the FCC.

Ownership: Guam Educational Telecommunications Corp. Monica Okada, Chmn.

Began Operation: October 30, 1970.

Represented (legal): Cohn & Marks.

Personnel:

Benny Flores, Acting General Manager.

Doris Gallo, Television Program Coordinator.

Messengei Diaz, Television Engineer.

Lorraine Hernandez, Administrative Officer.

Joleen Flores, Assistant General Manager.

John Muna, Production Manager.

Edmund Cheung, Studio Supervisor.

Sonia Subiron, Development & Ready to Learn Supervisor.

Virgin Islands

WTJX-DT Charlotte Amalie Ch. 44

Grantee: Virgin Islands Public Television System, Box 7879, St. Thomas, VI 00801.

Virgin Islands — Public/ETV Stations

Studio: 158-159A Haypiece Hill Subbase, St. Thomas, VI 00802.

Mailing Address: Box 7879, St. Thomas, VI 00801.

Phone: 340-774-6255. **Fax:** 340-774-7092.

Email: mmartin@wtjx.org **Web Site:** http://www.wtjx.org

Technical Facilities: Channel No. 44 (650-656 MHz). Authorized power: 50-kw max. visual. Antenna: 1503-ft above av. terrain, 69-ft. above ground, 1549-ft. above sea level.

Latitude 18° 21' 26"
Longitude 64° 56' 50"

Note: Latitude and longitude coordinates shown are based on the North American Datum of 1927 (NAD 27) as currently required by the Mass Media Bureau of the FCC.

Ownership: Government of the U.S. Virgin Islands.

Began Operation: Station operating under Special Temporary Authority at 45-kw max. visual; no on-air date

Personnel:

Osbert Potter, General Manager.

Ron Traina, Chief Engineer.

Clarina Modeste-Elliott, Business Manager.

Marie Rhymer-Martin, Program Manager.

Evette de Labanque, Development Officer.

Eduardo Smith, Jr., Production Supervisor.

Lorne Nichols, Producer.

Brenda Stapleton, Traffic Officer.

WTJX-TV Charlotte Amalie Ch. 12

Licensee: Virgin Islands Public Television System, Box 7879, St. Thomas, VI 00801.

Studio: 158-158A Haypiece Hill Subbase, St. Thomas, VI 00802.

Mailing Address: Box 7879, St. Thomas, VI 00801.

Phone: 340-774-6255. **Fax:** 340-774-7092.

Email: mmartin@wtjx.org **Web Site:** http://www.wtjx.org

Technical Facilities: Channel No. 12 (204-210 MHz). Authorized power: 29-kw visual, 2.9-kw aural. Antenna: 1480-ft above av. terrain, 134-ft. above ground, 1614-ft. above sea level.

Latitude 18° 21' 26"
Longitude 64° 56' 50"

Transmitter: Signal Hill, 1.3-mi. NW of Charlotte Amalie.

Digital Facilities: Channel No. 44 (650-656 MHz). Power: 50-kw max. visual. Antenna: 1503-ft above av. terrain, 69-ft. above ground, 1549-ft. above sea level.

Latitude 18° 21' 26"
Longitude 64° 56' 50"

FCC Digital File Number: BPEDT-20000217ABD. Granted: February 14, 2001.

Note: Latitude and longitude coordinates shown are based on the North American Datum of 1927 (NAD 27) as currently required by the Mass Media Bureau of the FCC.

Satellite Earth Stations: Harris; Vertex, 8-meter Ku-band; Collins, 10-meter; Andrew, 15.1-meter; Rockwell, Collins receivers.

Ownership: Government of the U.S. Virgin Islands. Board of Directors: Sonia Kelly, Chmn.; Eustace E. Browne, Vice Chmn.; Alvis Christian, Treas.

Began Operation: August 29, 1972.

Represented (legal): Schwartz, Woods & Miller.

Represented (engineering): Kessler & Gehman Associates Inc.

Personnel:

Osbert Potter, General Manager.

Ron Traina, Chief Engineer.

Clarina Modeste-Elliott, Business Manager.

Marie Rhymer-Martin, Program Manager.

Evette de Labanque, Development Officer.

Eduardo Smith Jr., Production Supervisor.

Lorne Nichols, Producer.

Brenda Stapleton, Traffic Officer.

Construction Permits

Symbol (#) indicates station was in operation but has reverted to CP status. Dagger (†) indicates non-commercial station.

Alaska

† **Anchorage (Ch. 9 ETV)**—Grantee: Alaska Broadcast Television Inc., Box 210830, Anchorage, AK 99521. Phone: 907-337-2020. Fax: 907-333-9851. Technical facilities: Channel No. 9 (186-192 MHz). Authorized power: 316-kw visual. Antenna: 699-ft above av. terrain, 92-ft. above ground, 1765-ft. above sea level. Latitude 61° 04' 02", Longitude 149° 44' 36". Transmitter: KATB(FM) tower. Ownership: Alaska Broadcast Television Inc. Represented (engineering): Smith & Fisher. Anchorage, AK DMA. BPET-19960916KE. Grant Date: May 13, 2004. Starting Date: Unreported.

Arkansas

† **Little Rock (Ch. 36 ETV)**—KKAP. Grantee: Educational Broadcasting Corp., 3200 S. Shackleford Rd., Suite 9, Little Rock, AR 72211. Phone: 501-219-2400. Fax: 501-785-4844. Email: lwthrow@ebcorp.net. Technical facilities: Channel No. 36 (602-608 MHz). Authorized power: 2600-kw max. visual. Antenna: 1296-ft above av. terrain, 656-ft. above ground, 1709-ft. above sea level. Latitude 34° 47' 56", Longitude 92° 29' 44". Transmitter: 12-mi. W of Little Rock, Shinall Mountain. Ownership: Educational Broadcasting Corporation. (Group Owner). Little Rock-Pine Bluff, AR DMA. BNPET-20010202ABI. Grant Date: May 2, 2001. Starting Date: Unreported.

California

Bishop (Ch. 20)—Grantee: Bellagio Broadcasting LLC, 706 W. Herndon Ave., Fresno, CA 93650. Web site: <http://www.cocolatv.com>. Technical facilities: Channel No. 20 (506-512 MHz). Authorized power: 195-kw max. visual, aural. Antenna: 3045-ft above av. terrain, 85-ft. above ground, 1093-ft. above sea level. Latitude 37° 24' 43", Longitude 118° 11' 06". Ownership: Gary M. Cocola Family Trust. (Group Owner). Los Angeles, CA DMA. BPCT-19960919KZ. Grant Date: June 10, 2004. Starting Date: Unreported.

† **Yreka City (Ch. 20 ETV)**—KBDM. Grantee: Northern California Public Television, 1601 Belvedere Rd., 204E, West Palm Beach, FL 33406. Phone: 561-688-9585. Technical facilities: Channel No. 20 (506-512 MHz). Authorized power: 100-kw max. visual. Antenna: 3232-ft above av. terrain, 46-ft. above ground, 7516-ft. above sea level. Latitude 42° 04' 55", Longitude 122° 43' 07". Transmitter: Mount Ashland. Ownership: Northern California Public Television. Represented (legal): Fletcher, Heald & Hildreth PLC. Medford-Klamath Falls, OR DMA. BPET-960920KP. Grant Date: February 10, 1998. Starting Date: Unreported.

Florida

† **Boca Raton (Ch. 63 ETV)**—WPPB-TV. Grantee: Channel 63 of Palm Beach Inc., 14444 66th St. N, Clearwater, FL 33764. Phone: 954-941-8033. Technical facilities: Channel No. 63 (764-770 MHz). Authorized power: 642-kw max. visual. Antenna: 522-ft above av. terrain, 512-ft. above ground, 522-ft. above sea level. Latitude 26° 09' 11", Longitude 80° 10' 12". Requests CP for change to 5000-kw max. visual, 1000-ft above av. terrain, 1000-ft. above ground, 1011-ft. above sea level lat. 25° 59' 10", long. 80° 11' 36". BPET-20000301AAL. Transmitter: 2100 N.W. 21st Ave., Oakland Park. Ownership: The Christian Network Inc. (Group Owner). Represented (engineering): John F. X. Browne & Associates PC. West Palm Beach-Fort Pierce, FL DMA. BNPET-990317KE. Grant Date: April 2, 1999. Starting Date: Unreported.

Hawaii

Waimanalo (Ch. 56)—KMGT. Grantee: Waimanalo Television Partners, c/o Donald F. Laidlaw, 2525 Date St., Suite 2503, Honolulu, HI 96826. Phone: 808-262-2000. Technical facilities: Channel No. 56 (722-728 MHz). Authorized power: 19-kw max. visual, aural. Antenna: 1115-ft above av. terrain, 107-ft. above ground, 1287-ft. above sea level. Latitude 21° 19' 23", Longitude 157° 40' 53". Ownership: Donald Laidlaw. (Group Owner). Honolulu, HI DMA. BPCT-20040415AQQ. Grant Date: January 28, 2005. Starting Date: Unreported.

Idaho

Idaho Falls (Ch. 20)—Grantee: Meridian Communications of Idaho Inc., 455 Capital Mall, Suite 604, Sacramento, CA 95814. Phone: 916-448-8800. Fax: 916-448-6455. Technical facilities: Channel No. 20 (506-512 MHz). Authorized power: 719-kw max. visual. Antenna: 732-ft above av. terrain, 302-ft. above ground, 5564-ft. above sea level. Latitude 43° 45'

44", Longitude 111° 57' 30". Transmitter: Electronic site area at East Butte. Ownership: Mojave Broadcasting Co. Represented (legal): Suzanne E. Rogers. Represented (engineering): Lohnes & Culver. Idaho Falls-Pocatello, ID DMA. BPCT-950306KF. Grant Date: July 22, 2003. Starting Date: Unreported.

Iowa

† **Ames (Ch. 34 ETV)**—Grantee: Family Educational Broadcasting Inc., Box 201, Huxley, IA 50124-0201. Phone: 515-597-3138. Technical facilities: Channel No. 34 (590-596 MHz). Authorized power: 88-kw max. visual. Antenna: 492-ft above av. terrain, 459-ft. above ground, 1509-ft. above sea level. Latitude 41° 58' 49", Longitude 93° 44' 23". Transmitter: 2175 260th St., 1.3-mi. W of Napier. Ownership: Family Educational Broadcasting Inc. (Group Owner). Represented (engineering): Smith & Fisher. Des Moines-Ames, IA DMA. BPET-19960712KL. Grant Date: September 23, 2003. Starting Date: Unreported.

Louisiana

New Iberia (Ch. 50)—KACB-TV. Grantee: Iberia Communications LLC, 516 St. Landry St., Lafayette, LA 70506. Phone: 318-234-2020. Technical facilities: Channel No. 50 (686-692 MHz). Authorized power: 5000-kw visual, aural. Antenna: 994-ft above av. terrain, 998-ft. above ground, 1021-ft. above sea level. Latitude 30° 20' 32", Longitude 91° 58' 32". Ownership: Iberia Communications LLC. Represented (legal): Fletcher, Heald & Hildreth PLC. Represented (engineering): Suffa & Cavell Inc. Lafayette, LA DMA. BNPCT-20030925BAN. Grant Date: May 27, 2004. Sale to Azar Family Holdings LLC pending. Starting Date: Unreported.

Michigan

Bay City (Ch. 46)—WBSF. Grantee: Barrington Michigan Corp., 2500 W. Higgins Rd., Suite 880, Hoffman Estates, IL 60195. Phone: 847-234-4534. Technical facilities: Channel No. 46 (662-668 MHz). Authorized power: 1600-kw max. visual, aural. Antenna: 1005-ft above av. terrain, 1024-ft. above ground, 1608-ft. above sea level. Latitude 43° 28' 26.75", Longitude 83° 50' 44.65". Transmitter: Barry Rd., 0.5-mi. N of Tyler Rd. Ownership: Pilot Group LP. (Group Owner). Represented (legal): Paul, Hastings, Janofsky & Walker LLP. Flint-Saginaw-Bay City, MI DMA. BPCT-19960710KZ. Grant Date: October 1, 2004. Sale to present owner by ACME Communications Inc. who had subsequently purchased from Vista Communications Inc. Both sales approved by FCC February 25, 2005. Starting Date: Unreported.

Mississippi

† **Cleveland (Ch. 31 ETV)**—WMAI. Grantee: Mississippi Authority for ETV, 3825 Ridgewood Rd., Jackson, MS 39211. Phone: 601-432-6565. Fax: 601-432-6654. Email: mantoon@etv.state.ms.us. Web site: <http://www.etv.state.ms.us>. Technical facilities: Channel No. 31 (572-578 MHz). Authorized power: 760-kw max. visual. Antenna: 315-ft above av. terrain, 312-ft. above ground, 446-ft. above sea level. Latitude 33° 44' 01", Longitude 90° 42' 50". Transmitter: 0.1-mi. E of White St. & Davis Ave. intersection. Ownership: Mississippi Authority for ETV. Represented (legal): Schwartz, Woods & Miller. Represented (engineering): Kessler & Gehman Associates Inc. Personnel: Marie Antoon, Executive Director; Becky Cade, Director of Administration; Dick Rizzo, News & Public Affairs Director; Keith Martin, Director of Technical Services; Jerry Ladd, Chief Network Engineer; Maggie Gibson, Business Services Director; Art Starkey, Program Director; Gene Edwards, Director of Content Development; Darryl Moses, Production Manager; Brenda Busby, Traffic Manager; Randy Tinney, Public Relations Greenwood-Greenville, MS DMA. BPET-960919KJ. Grant Date: June 18, 1998. Starting Date: Unreported.

† **Columbus (Ch. 43 ETV)**—WMAA. Grantee: Mississippi Authority for ETV, 3825 Ridgewood Rd., Jackson, MS 39211. Phone: 601-432-6565. Fax: 601-432-6654. Email: mantoon@etv.state.ms.us. Web site: <http://www.etv.state.ms.us>. Technical facilities: Channel No. 43 (644-650 MHz). Authorized power: 743-kw max. visual. Antenna: 463-ft above av. terrain, 377-ft. above ground, 666-ft. above sea level. Latitude 33° 32' 54", Longitude 88° 23' 45". Requests CP for change to 81-kw max. visual, 668-ft above av. terrain, 658-ft above ground, 937-ft. above sea level lat. 33° 50' 31", long. 88° 41' 48". BPET-20020815ABG. Transmitter: 0.3-mi. N of TV Rd. Ownership: Mississippi Authority for ETV. Represented (legal): Schwartz, Woods & Miller. Represented (engineering): Kessler & Gehman Associates Inc. Personnel: Marie Antoon, Executive Director; Becky Cade, Director of Administration; Dick Rizzo, News & Public Affairs Director; Keith Martin, Director of

Mississippi — Construction Permits

Technical Services; Jerry Ladd, Chief Network Engineer; Maggie Gibson, Business Services Director; Art Starkey, Program Director; Gene Edward, Director of Content Development; Darryl Moses, Production Manager; Brenda Busby, Traffic Manager; Randy Tinney, Public Relations Columbus-Tupelo-West Point, MS DMA. BPET-960919KL. Grant Date: June 18, 1998. Starting Date: Unreported.

Magee (Ch. 34)—WRBJ. Grantee: Roberts Broadcasting of Jackson, MS LLC, 1408 N. Kingshighway Blvd., Suite 300, St. Louis, MO 63113. Phone: 314-367-0090. Fax: 314-256-4655. Email: greggf@upn46stl.com. Web site: <http://www.upn46stl.com>. Technical facilities: Channel No. 34 (590-596 MHz). Authorized power: 3000-kw max. visual. Antenna: 1001-ft above av. terrain, 976-ft. above ground, 1418-ft. above sea level. Latitude 32° 07' 18", Longitude 89° 32' 39". Requests modification of CP for change to 1400-kw max. visual, 1229-ft above av. terrain, 1242-ft. above ground, 1644-ft. above sea level lat. 32° 7' 18", long. 89° 32' 52". BNPCT-20050210APR. Ownership: Roberts Broadcasting Co. Represented (legal): Dow, Lohnes & Albertson PLLC. Personnel: Gregg Filandrinos, President & General Manager; Bonni Burns, General & Local Sales Manager & Program Director; Dan Cohen, National Sales Manager; Chris Meisch, Chief Engineer; Sue Devine, Business Manager; Ken Carden, Production Manager; Sam Lawson, Creative Services Director; Jean O'Rourke, Traffic Manager Jackson, MS DMA. BNPCT-20020320ACK. Grant Date: April 16, 2004. Starting Date: Unreported.

†**Yazoo City (Ch. 32 ETV)**—WMYC. Grantee: Mississippi Authority for ETV, 3825 Ridgewood Rd., Jackson, MS 39211. Phone: 601-432-6565. Fax: 601-432-6654. Email: mantoon@etv.state.ms.us. Web site: <http://www.etv.state.ms.us>. Technical facilities: Channel No. 32 (578-584 MHz). Authorized power: 769-kw max. visual. Antenna: 364-ft above av. terrain, 272-ft. above ground, 574-ft. above sea level. Latitude 32° 50' 48", Longitude 90° 23' 18". Transmitter: E side of U.S. E49, 0.5-mi. N of U.S. W49 intersection. Ownership: Mississippi Authority for ETV. Represented (legal): Schwartz, Woods & Miller. Represented (engineering): Kessler & Gehman Associates Inc. Personnel: Marie Antoon, Executive Director; Becky Cade, Director of Administration; Dick Rizzo, News & Public Affairs Director; Keith Martin, Director of Technical Services; Jerry Ladd, Chief Network Engineer; Maggie Gibson, Business Services Director; Art Starkey, Program Director; Gene Edwards, Director of Content Development; Darryl Moses, Production Manager; Brenda Busby, Traffic Manager; Randy Tinney, Public Relations Jackson, MS DMA. BPET-960919KM. Grant Date: June 18, 1998. Starting Date: Unreported.

Nebraska

Lincoln (Ch. 51)—KOWH. Grantee: Lincoln Broadcasting LLC, World-Herald Square, Omaha, NE 68102-1138. Phone: 402-444-1000. Technical facilities: Channel No. 51 (692-698 MHz). Authorized power: 5000-kw max. visual. Antenna: 1512-ft above av. terrain, 1522-ft. above ground, 3022-ft. above sea level. Latitude 40° 47' 38", Longitude 97° 14' 22". Transmitter: 2-mi. S of Interstate 80, Chicago & Northwestern Railroad intersection. Ownership: World Broadcasting Inc. Represented (legal): Paul, Hastings, Janofsky & Walker LLP. Represented (engineering): Cohen, Dippell & Everist PC. Lincoln & Hastings-Kearney, NE DMA. BPCT-960724LG. Grant Date: June 27, 2003. Transfer of control to CFM Communications LLC (Carol F. Miller) approved by FCC May 23, 2005, but later rescinded June 17, 2005. Starting Date: Unreported.

Scottsbluff (Ch. 16)—KTUW. Grantee: EBC Scottsbluff Inc., One Shackleford Dr., Suite 400, Little Rock, AR 72211. Phone: 501-219-2400. Fax: 501-221-1101. Email: lwthrow@ebcorp.net. Web site: <http://www.ebcorp.net>. Technical facilities: Channel No. 16 (482-488 MHz). Authorized power: 2559-kw max. visual. Antenna: 779-ft above av. terrain, 125-ft. above ground, 5020-ft. above sea level. Latitude 41° 50' 23", Longitude 103° 49' 35". Ownership: Equity Broadcasting Corp. (Group Owner). Cheyenne, WY-Scottsbluff, NE DMA. BNPCT-20020320ACT. Grant Date: October 7, 2003. Starting Date: Unreported.

Nevada

†**Ely (Ch. 6 ETV)**—KBNY. Grantee: Kaleidoscope Foundation Inc., One Shackleford Dr., Suite 400, Little Rock, AR 72211. Phone: 501-221-0400. Fax: 501-221-1101. Email: lwthrow@ebcorp.net. Technical facilities: Channel No. 6 (82-88 MHz). Authorized power: 100-kw visual. Antenna: 885-ft above av. terrain, 79-ft. above ground, 7943-ft. above sea level. Latitude 39° 15' 53", Longitude 114° 53' 35". Transmitter: Squaw Peak, approx. 1.2-mi. NW of Ely. Ownership: Equity Broadcasting Corp. Salt Lake City, UT DMA. BPET-970331LN. Grant Date: April 9, 1999. Starting Date: Unreported.

Tonopah (Ch. 9)—KBMO-TV. Grantee: Sunbelt Communications Co., 1500 Foremaster Lane, Las Vegas, NV 89101. Phone: 702-642-3333. Technical facilities: Channel No. 9 (186-192 MHz). Authorized power: 5-kw visual. Antenna: 1470-ft above av. terrain, 82-ft. above ground, 7159-ft. above sea level. Latitude 38° 03' 05", Longitude 117° 13' 30". Transmitter: 1-mi. S of Tonopah atop Brock Mountain. Ownership: Sunbelt Communications Co. (Group Owner). Las Vegas, NV DMA. BPCT-970331LW. Grant Date: February 23, 1999. Starting Date: Unreported.

New Mexico

Farmington (Ch. 3)—KOFT. Grantee: KOAT Hearst-Argyle Television Inc., 888 7th Ave., New York, NY 10106. Phone: 505-884-7777. Fax: 505-884-6282. Email: drbrown@hearst.com. Web site: <http://www.koat7.com>. Technical facilities: Channel No. 3 (60-66 MHz).

Authorized power: 100-kw visual. Antenna: 413-ft above av. terrain, 259-ft. above ground, 6060-ft. above sea level. Latitude 36° 41' 48", Longitude 108° 10' 39". Transmitter: 2.4-mi. SE of Farmington. Ownership: Hearst-Argyle Television Inc. (Group Owner). Represented (legal): Verner, Liipfert, Bernhard, McPherson & Hand., Represented (engineering): Denny & Associates PC. Personnel: Mary Lynn Roper, President & General Manager; Laura Hargis, General Sales Manager; Frank Montoya, Local Sales Manager; Melissa Coburn, National Sales Manager; Sue Stephens, News Director; Dan Brown, Chief Engineer; John Sylvester, Business Manager; John Trambley, Program Director; Brian Bouloy, Production Manager; Jennifer Krisco, Creative Services Director; Debbie Apodaca, Traffic Manager Albuquerque-Santa Fe, NM DMA. BPCT-891010KG. Grant Date: February 23, 1990. Starting Date: Unreported.

Roswell (Ch. 21)—KRWB-TV. Grantee: ACME Television Licenses of New Mexico LLC, 2101 E. 4th St., Suite 202A, Santa Ana, CA 92705. Phone: 915-833-9065. Technical facilities: Channel No. 21 (512-518 MHz). Authorized power: 5000-kw max. visual. Antenna: 420-ft above av. terrain, 449-ft. above ground, 3901-ft. above sea level. Latitude 33° 06' 01", Longitude 104° 15' 15". Transmitter: Six Mile Hill communications site. Ownership: ACME Communications Inc. (Group Owner). Represented (legal): Dickstein Shapiro Morin & Oshinsky LLP. Represented (engineering): EDX Engineering Inc. Albuquerque-Santa Fe, NM DMA. BNPCT-20011029AAP. Grant Date: September 27, 2002. Sale to present owner by Aaron Barnes approved by FCC December 4, 2003. Starting Date: Unreported.

New York

Bath (Ch. 14)—Grantee: William H. Walker III, Box 1341, Highland, NY 12528. Phone: 914-883-5546. Technical facilities: Channel No. 14 (470-476 MHz). Authorized power: 1000-kw max. visual. Antenna: 1043-ft above av. terrain, 673-ft. above ground, 2513-ft. above sea level. Latitude 42° 18' 28", Longitude 77° 13' 17". Transmitter: Intersection of Rtes. 226 & 415, Savona. Ownership: William H. Walker III. Represented (legal): Gammon & Grange PC. Elmira (Corning), NY DMA. BPCT-870331LW. Grant Date: April 23, 2004. Starting Date: Unreported.

Saranac Lake (Ch. 40)—Grantee: Channel 61 Associates LLC, 2001 Pennsylvania Ave. NW, c/o Shaw Pittman, Suite 400, Washington, DC 20006. Phone: 202-659-3494. Technical facilities: Channel No. 40 (626-632 MHz). Authorized power: 155-kw max. visual. Antenna: 1444-ft above av. terrain, 46-ft. above ground, 3182-ft. above sea level. Latitude 44° 09' 35", Longitude 74° 28' 34". Transmitter: 4.3-mi. SSW of Tupper Lake. Ownership: Floyd L. Cox Jr. Represented (engineering): du Treil, Lundin & Rackley Inc. Burlington, VT-Plattsburgh, NY DMA. BPCT-19950809KF. Grant Date: October 4, 2004. Starting Date: Unreported.

Oklahoma

Norman (Ch. 46)—KOCM. Grantee: Word of God Fellowship Inc., 3901 Hwy. 121 S, Bedford, TX 76021. Phone: 815-571-1229. Email: bkofcclaw@erols.com. Technical facilities: Channel No. 46 (662-668 MHz). Authorized power: 2000-kw max. visual, aural. Antenna: 1362-ft above av. terrain, 1401-ft. above ground, 2503-ft. above sea level. Latitude 35° 35' 52", Longitude 97° 29' 22". Transmitter: 3.7-mi. S of Newcastle. Ownership: Word of God Fellowship Inc. (Group Owner). Represented (legal): Koerner & Olender PC. Oklahoma City, OK DMA. BPCT-20040115AAG. Grant Date: March 30, 2005. Sale to present owner by Norman TV (Cyril H. Miller) approved by FCC August 19, 2002. Starting Date: Unreported.

Woodward (Ch. 35)—KUOK. Grantee: Woodward Broadcasting Inc., One Shackleford Dr., Suite 400, Little Rock, AR 72211-2545. Phone: 501-221-0400. Fax: 501-221-1101. Email: lwthrow@ebcorp.net. Technical facilities: Channel No. 35 (596-602 MHz). Authorized power: 320-kw max. visual. Antenna: 1112-ft above av. terrain, 1060-ft. above ground, 3330-ft. above sea level. Latitude 36° 16' 06", Longitude 99° 26' 56". Ownership: Woodward Broadcasting Inc. Represented (legal): Irwin, Campbell & Tannenwald PC. Oklahoma City, OK DMA. BPCT-19970331LH. Grant Date: April 22, 2002. Starting Date: Unreported.

Oregon

La Grande (Ch. 16)—KPOU. Grantee: La Grande Broadcasting Inc., One Shackleford Dr., Suite 400, Little Rock, AR 72211. Phone: 202-833-5678. Fax: 202-659-1931. Technical facilities: Channel No. 16 (482-488 MHz). Authorized power: 60-kw max. visual. Antenna: 2536-ft above av. terrain, 56-ft. above ground, 7175-ft. above sea level. Latitude 45° 18' 35", Longitude 117° 43' 57". Transmitter: Mount Fanny, 17.4 mi. E of La Grande. Ownership: Equity Broadcasting Corp. (Group Owner). Represented (engineering): du Treil, Lundin & Rackley Inc. Portland, OR DMA. BPCT-960404LA. Grant Date: June 30, 1999. Sale to present owner by WinStar Communications Inc. & Communications Properties Inc. approved by FCC October 20, 2000. Starting Date: Unreported.

Puerto Rico

Arecibo (Ch. 60)—WMEI. Grantee: Hector Negroni Cartagena, GPO 7017, Caguas, PR 00626. Phone: 809-743-0989. Technical facilities: Channel No. 60 (746-752 MHz). Authorized power: 1000-kw max. visual. Antenna: 2323-ft above av. terrain, 141-ft. above ground, 4196-ft. above sea level. Latitude 18° 10' 09", Longitude 66° 34' 30". Transmitter: Monte Jayuya Electronics site, Carretera. Ownership: Hector N. Cartagena. Represented (legal): Baker & Hostetler. Represented (engineering): du Treil, Lundin & Rackley Inc. Puerto Rico DMA. BNPCT-19960415KE. Grant Date: April 22, 1997. Proposed sale to Signal Television (Jose J. Arzuaga & Juan G. Padin) dismissed by FCC May 10, 2005. Starting Date: Unreported.

Guayama (Ch. 46)—WIDP. Grantee: Ebenezer Broadcasting Group Inc., Box 21065, San Juan, PR 00928. Phone: 787-763-6363. Technical facilities: Channel No. 46 (662-668 MHz). Authorized power: 1500-kw max. visual. Antenna: 2108-ft above av. terrain, 270-ft. above ground, 2796-ft. above sea level. Latitude 18° 16' 48", Longitude 65° 51' 07". Transmitter: Cubuy electronic site, Municipio de Loiza. Ownership: Ebenezer Broadcasting Group Inc. Puerto Rico DMA. BPCT-870331QI. Grant Date: September 15, 1988. Starting Date: Unreported.

South Carolina

Columbia (Ch. 47)—WZRB. Grantee: Roberts Broadcasting USA LLC, 1408 N. Kingshighway Blvd., Suite 300, St. Louis, MO 63113. Phone: 314-367-0090. Technical facilities: Channel No. 47 (668-674 MHz). Authorized power: 750-kw max. visual, aural. Antenna: 630-ft above av. terrain, 518-ft. above ground, 899-ft. above sea level. Latitude 34° 02' 38", Longitude 80° 59' 51". Ownership: Roberts Broadcasting Co. Columbia, SC DMA. BNPCT-20020320ACH. Grant Date: April 16, 2004. Starting Date: Unreported.

Tennessee

† **Memphis (Ch. 14 ETV)**—Grantee: Kaleidoscope Foundation Memphis Inc., One Shackelford Dr., Suite 400, Little Rock, AR 72211-2545. Phone: 501-221-0400. Fax: 501-221-1101. Email: larry@ktv.net. Web site: http://www.ktv.net. Technical facilities: Channel No. 14 (470-476 MHz). Authorized power: 4470-kw max. visual. Antenna: 1243-ft above av. terrain, 1230-ft. above ground, 1457-ft. above sea level. Latitude 35° 28' 03", Longitude 90° 11' 27". Transmitter: Frenchman's Bayou off Hwy. 61, Mississippi, AR. Ownership: Kaleidoscope Foundation Memphis Inc. Represented (legal): Irwin, Campbell & Tannenwald PC. Memphis, TN DMA. BPET-19960405KF. Grant Date: November 9, 2004. Starting Date: Unreported.

Texas

Blanco (Ch. 17)—Grantee: Univision Television Group Inc., 1999 Avenue of the Stars, Suite 3050, Los Angeles, CA 90067. Phone: 310-556-7600. Technical facilities: Channel No. 17 (488-494 MHz). Authorized power: 5000-kw max. visual. Antenna: 669-ft above av. terrain, 564-ft. above ground, 1821-ft. above sea level. Latitude 29° 41' 48", Longitude 98° 30' 45". Ownership: Univision Communications Inc. (Group Owner). Represented (legal): Shaw Pittman. Represented (engineering): Du Treil, Lundin & Rackley Inc. Austin, TX DMA. BNPCT-20000817AAF. Grant Date: July 13, 2005. Starting Date: Unreported.

Corpus Christi (Ch. 38)—Grantee: Minority Media TV 38 LLC, 7228 Canyon Run, El Paso, TX 79912. Technical facilities: Channel No. 38 (614-620 MHz). Authorized power: 1000-kw max. visual, aural. Antenna: 918-ft above av. terrain, 902-ft. above ground, 961-ft. above sea level. Latitude 27° 45' 22.90", Longitude 97° 36' 25.00". Ownership: Minority Media TV 38 LLC. Corpus Christi, TX DMA. BPCT-19960111LP. Grant Date: February 11, 2005. Starting Date: Unreported.

Utah

† **St. George (Ch. 18 ETV)**—KUEW. Grantee: U. of Utah, 101 Wasatch Dr., Salt Lake City, UT 84112. Phone: 801-581-7777. Email: askkued@kued.org. Web site: http://www.

kued.org. Technical facilities: Channel No. 18 (494-500 MHz). Authorized power: 6.4-kw max. visual, 0.64-kw aural. Antenna: 180-ft above av. terrain, 23-ft. above ground, 3156-ft. above sea level. Latitude 37° 03' 49", Longitude 113° 34' 20". Transmitter: SE of St. George. Ownership: U. of Utah. Represented (legal): Jones, Waldo, Holbrook & McDonough PC. Represented (engineering): Lawrence Behr Associates Inc. Personnel: Fred Esplin, General Manager; Paul Meriwether, General Sales Manager; Melanie Keller, Local Sales Manager; Philip Titus, Chief Engineer; Scott Thompson, News Director; Scott Chaffin, Program Director; Mary Dickson, Promotion & Marketing Director; Mary Dickson, Marketing Director; Larry Smith, Business Manager Salt Lake City, UT DMA. BPET-960705KK. Grant Date: June 3, 1998. Starting Date: Unreported.

Vernal (Ch. 6)—KBCJ. Grantee: TV 6 LLC, One Shackelford Dr., Suite 400, Little Rock, AR 72211. Phone: 520-544-0088. Technical facilities: Channel No. 6 (82-88 MHz). Authorized power: 83.84-kw visual. Antenna: 2218-ft above av. terrain, 128-ft. above ground, 8337-ft. above sea level. Latitude 40° 21' 22", Longitude 109° 08' 41". Transmitter: Cliff Ridge Antenna Farm, 21.6-mi. from Vernal. Ownership: Equity Broadcasting Corp. (Group Owner). Represented (legal): David Tillotson. Salt Lake City, UT DMA. BPCT-960919KG. Grant Date: December 19, 1997. Sale of Kaleidoscope Foundation's 50% interest to Equity Broadcasting Corp. approved by FCC August 21, 1998. Sale of Media Properties LP's 50% interest to Kaleidoscope Foundation Inc. dismissed by FCC at applicant's request May 25, 1999. Transfer of Equity's interest to restructured entity approved by FCC August 23, 1999. Transfer of Media Properties LP's 50% interest to Equity Broadcasting Corp. approved by FCC May 11, 2001. Starting Date: Unreported.

Virginia

Virginia Beach (Ch. 21)—WHRE. Grantee: Copeland Channel 21 LLC, 168 Business Park Dr., Suite 200, Virginia Beach, VA 23462. Phone: 757-473-3702. Technical facilities: Channel No. 21 (512-518 MHz). Authorized power: 5000-kw max. visual, aural. Antenna: 1017-ft above av. terrain, 1014-ft. above ground, 1037-ft. above sea level. Latitude 36° 48' 31", Longitude 76° 30' 12". Ownership: Robert O. Copeland. Norfolk-Portsmouth-Newport News, VA DMA. BPCT-19960614KI. Grant Date: June 1, 2005. Starting Date: Unreported.

Wyoming

† **Casper (Ch. 6 ETV)**—KPTW. Grantee: Central Wyoming College, 2660 Peck Ave., Riverton, WY 82501. Phone: 307-856-6949. Fax: 307-856-3893. Email: rhicks@interserve.cwc.wy.edu. Technical facilities: Channel No. 6 (82-88 MHz). Authorized power: 0.3-kw visual. Antenna: 1759-ft above av. terrain, 187-ft. above ground, 8205-ft. above sea level. Latitude 42° 44' 26", Longitude 106° 21' 34". Transmitter: Casper Mountain, 9-mi. SSW of Casper. Ownership: Central Wyoming College. (Group Owner). Casper-Riverton, WY DMA. BPET-19960624KT. Grant Date: September 30, 2004. Starting Date: Unreported.

Sheridan (Ch. 9)—KBJL. Grantee: KTVQ Communications Inc., Box 2557, Billings, MT 59103. Phone: 406-252-5611. Technical facilities: Channel No. 9 (186-192 MHz). Authorized power: 1.78-kw visual. Antenna: 1188-ft above av. terrain, 121-ft. above ground, 7799-ft. above sea level. Latitude 44° 37' 20", Longitude 107° 06' 55". Transmitter: Red Grade Hill, 7.3-mi. SW of Big Horn. Ownership: Evening Post Publishing Co. (Group Owner). Represented (legal): Latham & Watkins. Represented (engineering): Hammett & Edison Inc. Rapid City, SD DMA. BPCT-891030KN. Grant Date: June 19, 1998. Starting Date: Unreported.

Applications Pending for New Stations

Dagger (†) indicates non-commercial station. **Note:** This listing can be kept up-to-date and corrected with the *Television & Cable Action Update* published weekly by Warren Communications News; reporting all current FCC grants, applications, changes, etc.

Alabama

† **Dothan (Ch. 39 ETV)**—Community Television Educators, Box 612066, Dallas, TX 75261. Phone: 214-432-0029. Technical facilities: Channel No. 39 (320-626 MHz). Proposed power: 5000-kw max. visual. Antenna: 968-ft above av. terrain, 951-ft. above ground, 1230-ft. above sea level. Latitude 31° 15' 07", Longitude 85° 17' 12". Transmitter: Hwy. 52 & Beaver Creek, Webb. Ownership: Community Television Educators Inc. Represented (legal): Baraff, Koerner & Olender PC. Dothan, AL DMA. BPET-970331LQ.

† **Dothan (Ch. 39 ETV)**—ACTS II Educational Corp. Inc., 477 Pickford Point, Longwood, FL 32779. Phone: 407-875-9095. Technical facilities: Channel No. 39 (320-626 MHz). Proposed power: 765-kw max. visual. Antenna: 433-ft above av. terrain, 469-ft. above ground, 719-ft. above sea level. Latitude 31° 19' 04", Longitude 85° 17' 54". Transmitter: 3.1-mi. SE of Headland. Ownership: ACTS II Educational Corp. Inc. Represented (engineering): Lohnes & Culver. Dothan, AL DMA. BPET-19960920KM.

Mobile (Ch. 18)—Television Capital Corp., 415 E. 37th St., Suite 39G, New York, NY 10016. Phone: 212-725-3742. Technical facilities: Channel No. 18 (494-500 MHz). Proposed power: 300-kw max. visual. Antenna: 1883-ft above av. terrain, 1873-ft. above ground, 2021-ft. above sea level. Latitude 30° 36' 45", Longitude 87° 38' 43". Ownership: Television Capital Corp. Represented (legal): Pepper & Corazzini. Represented (engineering): Lieberman & Walisko. Mobile, AL-Pensacola (Fort Walton Beach), FL DMA. BPCT-19960920WX.

Mobile (Ch. 61)—Marri Broadcasting LP, 659 W. 183rd St., c/o David P. Lampel, New York, NY 10033-3807. Technical facilities: Channel No. 61 (752-758 MHz). Proposed power: 1500-kw max. visual. Antenna: 447-ft above av. terrain, 465-ft. above ground, 495-ft. above sea level. Latitude 30° 44' 44", Longitude 88° 05' 40". Transmitter: 0.9-mi. NE of I-65 & U.S. Rte. 45 intersection, Prichard. Ownership: Marri Broadcasting Corp. Represented (legal): Gardner, Carton & Douglas. Represented (engineering): Smith & Fisher. Mobile, AL-Pensacola (Fort Walton Beach), FL DMA. BPCT-960725LB.

Mobile (Ch. 61)—Fant Broadcast Development LLC, 2154 Highland Ave. S, Birmingham, AL 35205-4002. Phone: 205-933-1030. Fax: 205-933-1040. Technical facilities: Channel No. 61 (752-758 MHz). Proposed power: 5000-kw max. visual. Antenna: 1138-ft above av. terrain, 1099-ft. above ground, 1240-ft. above sea level. Latitude 30° 37' 38", Longitude 87° 37' 31". Transmitter: 0.2-mi. S of Interstate Hwy. 10. Ownership: Fant Broadcasting Co. LLC. Represented (legal): Fletcher, Heald & Hildreth PLC. Represented (engineering): Lohnes & Culver. Mobile, AL-Pensacola (Fort Walton Beach), FL DMA. BPCT-960722KQ.

Alaska

Fairbanks (Ch. 13)—Fairco Broadcasting, c/o Gammon & Grange PC, 7th Floor, 8280 Greensboro Dr., McLean, VA 22102-3807. Phone: 703-761-5000. Technical facilities: Channel No. 13 (210-216 MHz). Proposed power: 100-kw visual. Antenna: 1541-ft above av. terrain, 167-ft. above ground, 2407-ft. above sea level. Latitude 64° 52' 40", Longitude 148° 02' 25". Transmitter: Ester Dome, 9.7-mi. W of center of Fairbanks. Ownership: Todd P. Robinson. Represented (legal): Gammon & Grange PC. Represented (engineering): Communications Technologies Inc. Fairbanks, AK DMA. BPCT-970331KQ.

† **Fairbanks (Ch. 13 ETV)**—Kaleidoscope Foundation Inc., One Shackelford Dr., Suite 400, Little Rock, AR 72211. Phone: 501-221-0400. Technical facilities: Channel No. 13 (210-216 MHz). Proposed power: 3-kw visual. Antenna: 1578-ft above av. terrain, 75-ft. above ground, 2425-ft. above sea level. Latitude 64° 52' 36", Longitude 148° 03' 47". Transmitter: Ester Dome Peak, approx. 9.3-mi. WSW of Fairbanks. Ownership: Kaleidoscope Foundation Memphis Inc. (Group Owner). Fairbanks, AK DMA. BPET-970331LK.

Fairbanks (Ch. 13)—Jeremy Lansman & Carol Schatz, Partners, 4320 Sunstone Circle, Anchorage, AK 99516. Phone: 907-248-5937. Technical facilities: Channel No. 13 (210-216 MHz). Proposed power: 50.1-kw visual. Antenna: minus 3-ft above av. terrain, 151-ft. above ground, 587-ft. above sea level. Latitude 64° 50' 36", Longitude 147° 42' 48". Transmitter: 455 3rd Ave. Ownership: Carol Schatz.; Jeremy D. Lansman. Fairbanks, AK DMA. BPCT-960917KG.

Fairbanks (Ch. 13)—Colina Alta Broadcasting LLC, 120 Colina Alta Dr., El Paso, TX 79912-3722. Phone: 915-584-2395. Email: keith@spacetrilogy.com. Technical facilities: Channel No. 13 (210-216 MHz). Proposed power: 100-kw & 100-kw horizontal visual, 10-kw aural. Antenna: 1473-ft above av. terrain, 138-ft. above ground, 2339-ft. above sea level. Latitude 64° 52' 40", Longitude 148° 02' 25". Transmitter: 0.25-mi. W of Easter Dome Observatory. Ownership: Rowena Leitch. Represented (legal): Stuart B. Mitchell. Represented (engineering): WES Inc. Fairbanks, AK DMA. BPCT-960920YE.

Arizona

† **Coolidge (Ch. 43 ETV)**—Global Education Development Inc., 4380 Snow Heights Circle SE, Suite 100, Rio Rancho, NM 87124. Phone: 505-890-7218. Fax: 505-890-7219. Email: globaleddev@msn.com. Technical facilities: Channel No. 43 (644-650 MHz). Proposed power: 331-kw max. visual, 33.1-kw aural. Antenna: 1322-ft above av. terrain, 84-ft. above ground, 2799-ft. above sea level. Latitude 33° 20' 02", Longitude 112° 03' 44". Transmitter: Sacaton Mountain, 9-mi. NNW of Coolidge. Ownership: Global Education Development Inc. Represented (legal): Joseph E. Dunne III. Represented (engineering): Smith & Fisher. Phoenix (Prescott), AZ DMA. BPET-960709KP.

† **Page (Ch. 17 ETV)**—Lake Powell Television Association, Box 1774, Page, AZ 86040. Phone: 520-645-5514. Technical facilities: Channel No. 17 (488-494 MHz). Proposed power: 115-kw max. visual. Antenna: 1001-ft above av. terrain, 131-ft. above ground, 5738-ft. above sea level. Latitude 37° 00' 42", Longitude 111° 40' 48". Transmitter: Pinger Point Communications site, Cedar Mountain. Ownership: Lake Powell Television Assn. Represented (legal): Booth Freret Imlay & Tepper PC. Represented (engineering): D. C. Williams PE. Phoenix (Prescott), AZ DMA. BPET-960710KR.

Arkansas

† **Hot Springs (Ch. 20 ETV)**—Second Baptist Church, 600 Garland St., Hot Springs, AR 71913. Phone: 501-624-4455. Technical facilities: Channel No. 20 (506-512 MHz). Proposed power: 5.3-kw max. visual. Antenna: 1634-ft above av. terrain, 476-ft. above ground, 1637-ft. above sea level. Latitude 34° 37' 31", Longitude 93° 00' 37". Transmitter: 2.1-mi. N of Lithia. Ownership: Second Baptist Church. Represented (legal): Joseph E. Dunne III. Represented (engineering): Smith & Fisher. Little Rock-Pine Bluff, AR DMA. BPET-960520KE.

† **Hot Springs (Ch. 20 ETV)**—Community Television Educators Inc., Box 612066, Dallas, TX 75261. Phone: 817-267-2909. Technical facilities: Channel No. 20 (506-512 MHz). Proposed power: 5000-kw max. visual. Antenna: 850-ft above av. terrain, 774-ft. above ground, 1174-ft. above sea level. Latitude 34° 30' 02", Longitude 92° 31' 54". Transmitter: Intersection of State Hwy. 35 & Croxton Rd. Ownership: Community Television Educators Inc. Little Rock-Pine Bluff, AR DMA. BPET-960923KH.

† **Hot Springs (Ch. 20 ETV)**—Broadcasting for the Challenged Inc., 188 S. Bellevue, Suite 222, Memphis, TN 38104. Phone: 901-726-8970. Technical facilities: Channel No. 20 (506-512 MHz). Proposed power: 2570-kw max. visual. Antenna: 1351-ft above av. terrain, 1276-ft. above ground, 1627-ft. above sea level. Latitude 34° 23' 30", Longitude 92° 30' 57". Transmitter: Hwy. 401, S of 385, Grant County. Ownership: Broadcasting for the Challenged Inc. Represented (legal): Stephen C. Simpson. Little Rock-Pine Bluff, AR DMA. BPET-961001KG.

California

† **Bakersfield (Ch. 39 ETV)**—Kern Educational Telecommunications Consortium, 1300 17th St., City Center, Bakersfield, CA 93301. Phone: 661-636-4755. Fax: 661-636-4656. Email: laciicalone@kern.org. Web site: http://www.kern.org. Technical facilities: Channel No. 39 (320-626 MHz). Proposed power: 2820-kw max. visual. Antenna: 1407-ft above av. terrain, 170-ft. above ground, 3579-ft. above sea level. Latitude 35° 25' 47", Longitude 118° 44' 56". Transmitter: Mount Adelalide, 16-mi. NE of Bakersfield. Ownership: Kern Educational Telecommunication Consortium. Represented (legal): Dow, Lohnes & Albertson PLLC. Represented (engineering): Hammett & Edison Inc. Bakersfield, CA DMA. BPET-19960328KH.

† **Brawley (Ch. 26 ETV)**—Board of Trustees, California State U. for San Diego State U., 5500 Campanile Dr., San Diego, CA 92182. Phone: 619-594-5200. Technical facilities: Channel No. 26 (542-548 MHz). Proposed power: 5000-kw max. visual, 500-kw aural. Antenna: 1535-ft above av. terrain, 446-ft. above ground, 2464-ft. above sea level. Latitude 33° 03' 10", Longitude 114° 49' 40". Transmitter: Quartz Peak. Ownership: California State U. for San Diego State U. Represented (legal): Dow, Lohnes & Albertson PLLC. Represented (engineering): John F. X. Browne & Associates PC. Yuma, AZ-EI Centro, CA DMA. BPET-960920WU.

† **Redding (Ch. 16 ETV)**—Northern California Public Television, 3185 S. Highland Dr., Suite 13, Las Vegas, NV 89109. Technical facilities: Channel No. 16 (482-488 MHz). Proposed power: 700-kw max. visual. Antenna: 2844-ft above av. terrain, 46-ft. above ground, 6946-ft. above sea level. Latitude 41° 04' 48", Longitude 122° 37' 23". Transmitter:

Bonanza King Lookout. Ownership: Northern California Public Television. Chico-Redding, CA DMA. BPET-19960920WN.

† **Weaverville (Ch. 32 ETV)**— Redding Institute of Religion, 11598 Old Oregon Trail, Redding, CA 96001. Phone: 916-246-8782. Technical facilities: Channel No. 32 (578-584 MHz). Proposed power: 113.75-kw max. visual. Antenna: 677-ft above av. terrain, 138-ft. above ground, 5082-ft. above sea level. Latitude 40° 53' 17", Longitude 122° 52' 29". Transmitter: 1.2-mi. S of Granite Peak. Ownership: Redding Institute of Religion. Chico-Redding, CA DMA. BPET-970324KE.

† **Weaverville (Ch. 32 ETV)**— Northern California Public Television, 3185 S. Highland Dr., Suite 13, Las Vegas, NV 89109. Technical facilities: Channel No. 32 (578-584 MHz). Proposed power: 100-kw max. visual. Antenna: 2844-ft above av. terrain, 46-ft. above ground, 6946-ft. above sea level. Latitude 41° 04' 48", Longitude 122° 37' 23". Transmitter: Bonanza King Lookout. Ownership: Northern California Public Television. Represented (legal): Fletcher, Heald & Hildreth PLC. Chico-Redding, CA DMA. BPET-960920KV.

Colorado

Pueblo (Ch. 48)— Zavaletta Broadcasting of Pueblo, 844 Central Blvd., Suite 380, Brownsville, TX 78520. Phone: 210-541-6286. Technical facilities: Channel No. 48 (674-680 MHz). Proposed power: 5000-kw max. visual. Antenna: 1276-ft above av. terrain, 906-ft. above ground, 6214-ft. above sea level. Latitude 38° 21' 30", Longitude 104° 33' 24". Transmitter: 0.95-mi. S of KOAA-TV tower. Ownership: Zavaletta Broadcasting Group. Represented (engineering): EDX Engineering Inc. Colorado Springs-Pueblo, CO DMA. BPCT-960920YN.

Florida

Gainesville (Ch. 29)— Television Capital Corp., 415 E. 37th St., Suite 39G, New York, NY 10016. Phone: 212-725-3742. Technical facilities: Channel No. 29 (560-566 MHz). Proposed power: 3600-kw max. visual, aural. Antenna: 912-ft above av. terrain, 915-ft. above ground, 1001-ft. above sea level. Latitude 29° 37' 47", Longitude 82° 34' 24". Transmitter: WGFL-TV tower. Ownership: Television Capital Corp. Represented (engineering): Peter V. Gureckis & Associates. Represented (legal): Pepper & Corazzine LLP. Gainesville, FL DMA. BPCT-19960920WR.

Gainesville (Ch. 61)— KB Prime Media LLC, c/o Fisher Wayland, 2001 Pennsylvania Ave. NW, Suite 400, Washington, DC 20006. Phone: 202-659-3494. Technical facilities: Channel No. 61 (752-758 MHz). Proposed power: 5000-kw max. visual, aural. Antenna: 1997-ft above av. terrain, 1997-ft. above ground, 2040-ft. above sea level. Latitude 29° 57' 49", Longitude 82° 55' 00". Transmitter: 0.2-mi. E of Branford. Ownership: KB Prime Media LLC. (Group Owner). Represented (engineering): Du Treil, Lundin & Rackley Inc. Represented (legal): Shaw Pittman. Gainesville, FL DMA. BPCT-960920LI.

Idaho

Pocatello (Ch. 25)— Harris Broadcasting Co., a Nevada Corp., 417 W. Plumb Lane, Reno, NV 89509. Phone: 702-786-7600. Technical facilities: Channel No. 25 (536-542 MHz). Proposed power: 50-kw max. visual. Antenna: 1027-ft above av. terrain, 171-ft. above ground, 6010-ft. above sea level. Latitude 42° 51' 57", Longitude 112° 30' 56". Transmitter: Howard Mountain, 3.5-mi. SE of Pocatello. Ownership: Harris Broadcasting Co. Idaho Falls-Pocatello, ID DMA. BPCT-970328KF.

Pocatello (Ch. 25)— Media Properties Ltd. Partnership, 11840 N. Dagoon Springs Dr., Tucson, AZ 85737. Phone: 520-544-0088. Technical facilities: Channel No. 25 (536-542 MHz). Proposed power: 5000-kw max. visual. Antenna: 1070-ft above av. terrain, 135-ft. above ground, 6453-ft. above sea level. Latitude 42° 50' 48", Longitude 112° 21' 20". Transmitter: Chinks Peak tower site. Ownership: Media Properties Inc. Represented (legal): Haley, Bader & Potts PLC. Idaho Falls-Pocatello, ID DMA. BPCT-960919KH.

Pocatello (Ch. 25)— Fisher Broadcasting Inc., 100 4th Ave. N, Seattle, WA 98109. Phone: 206-443-4048. Technical facilities: Channel No. 25 (536-542 MHz). Proposed power: 33.1-kw max. visual. Antenna: 951-ft above av. terrain, 69-ft. above ground, 5891-ft. above sea level. Latitude 42° 52' 26", Longitude 112° 30' 47". Transmitter: Howard Mountain, 4.4-mi. W of Pocatello. Ownership: Fisher Broadcasting Inc. (Group Owner). Represented (legal): Wiley, Rein & Fielding. Represented (engineering): Hammett & Edison Inc. Idaho Falls-Pocatello, ID DMA. BPCT-960919LC.

Illinois

Galesburg (Ch. 67)— DM Partners, 1001 Dell Rd., Northbrook, IL 60092. Phone: 847-677-1234. Technical facilities: Channel No. 67 (788-794 MHz). Proposed power: 5000-kw max. visual. Antenna: 932-ft above av. terrain, 974-ft. above ground, 1575-ft. above sea level. Latitude 40° 50' 27", Longitude 90° 07' 36". Transmitter: NE of Maquon. Ownership: DM Partners. Represented (legal): Borsari & Kump PC. Represented (engineering): Cohen, Dippell & Everist PC. Davenport, IA-Rock Island-Moline, IL DMA. BPCT-961001XU.

Galesburg (Ch. 67)— Galesburg 67 LLC, 5925 Cromo Dr., El Paso, TX 79912. Phone: 915-833-8821. Technical facilities: Channel No. 67 (788-794 MHz). Proposed power: 5000-kw max. visual. Antenna: 1040-ft above av. terrain, 1027-ft. above ground, 1778-ft.

above sea level. Latitude 41° 18' 44", Longitude 90° 22' 47". Transmitter: WQAD-TV tower. Davenport, IA-Rock Island-Moline, IL DMA. BPCT-960930KS.

Iowa

† **Des Moines (Ch. 43 ETV)**— Family Educational Broadcasting Inc., Box 201, Huxley, IA 50124-0201. Phone: 515-597-3138. Technical facilities: Channel No. 43 (644-650 MHz). Proposed power: 300-kw max. visual. Antenna: 246-ft above av. terrain, 176-ft. above ground, 1137-ft. above sea level. Latitude 41° 39' 54", Longitude 93° 35' 03". Transmitter: 2011 N.E. 58th. Ownership: Family Educational Broadcasting Inc. (Group Owner). Represented (engineering): Smith & Fisher. Des Moines-Ames, IA DMA. BPET-960715KG.

† **Des Moines (Ch. 43 ETV)**— Community Television Inc., Box 1616, Greenville, SC 29602. Phone: 864-244-1616. Technical facilities: Channel No. 43 (644-650 MHz). Proposed power: 2739-kw max. visual. Antenna: 1040-ft above av. terrain, 1001-ft. above ground, 1988-ft. above sea level. Latitude 41° 48' 35", Longitude 93° 37' 16". Transmitter: 0.6-mi. WNW of N.W. 134th & N.E. 8th Sts. Ownership: Community Television Inc. Represented (legal): Bechtel & Cole, Chartered. Des Moines-Ames, IA DMA. BPET-960724KM.

† **Des Moines (Ch. 43 ETV)**— Iowa Public Broadcasting Board, 6450 Corporate Dr., Box 6450, Johnston, IA 50131. Phone: 515-242-3100. Web site: <http://www.iptv.org>. Technical facilities: Channel No. 43 (644-650 MHz). Proposed power: 5000-kw max. visual. Antenna: 1722-ft above av. terrain, 1700-ft. above ground, 2671-ft. above sea level. Latitude 41° 47' 47", Longitude 93° 36' 39". Transmitter: 1.5-mi. S of Alleman & 0.5-mi. E of N.W. 20th St. Ownership: Iowa Public Television. Represented (legal): Dow, Lohnes & Albertson PLLC. Represented (engineering): John F. X. Browne & Associates PC. Des Moines-Ames, IA DMA. BPET-960508KE.

Kansas

Derby (Ch. 46)— Pappas Telecasting of America, 500 S. Chinowth Rd., Visalia, CA 93277. Technical facilities: Channel No. 46 (662-668 MHz). Proposed power: 5000-kw max. visual, aural. Antenna: 1093-ft above av. terrain, 1096-ft. above ground, 2516-ft. above sea level. Latitude 37° 55' 01", Longitude 97° 37' 21". Ownership: Pappas Telecasting Companies. (Group Owner). Wichita-Hutchinson, KS DMA. BNPCT-19960722AAA.

Topeka (Ch. 43)— Davis Television Topeka LLC, c/o Leventhal, Senter & Lerman PLLC, 2000 K St. NW, Suite 600, Washington, DC 20006-1809. Phone: 202-429-8970. Technical facilities: Channel No. 43 (644-650 MHz). Proposed power: 2420-kw max. visual. Antenna: 1368-ft above av. terrain, 1299-ft. above ground, 2418-ft. above sea level. Latitude 39° 01' 29", Longitude 95° 55' 19". Transmitter: Near S.W. 21st St. & W. Union Rds. intersection, approx. 13-mi. W of Topeka. Ownership: Davis Television Inc. (Group Owner). Represented (engineering): Denny & Associates PC. Topeka, KS DMA. BPCT-960920LZ.

† **Wichita (Ch. 15 ETV)**— President's College Inc., 300 W. Douglas, Suite 1000, Wichita, KS 67202. Phone: 316-261-5313. Fax: 316-262-5101. Email: knowledge@worldnet.att.net. Technical facilities: Channel No. 15 (476-482 MHz). Proposed power: 38-kw max. visual, 132-kw aural. Antenna: 207-ft above av. terrain, 230-ft. above ground, 1532-ft. above sea level. Latitude 37° 41' 12", Longitude 97° 20' 26". Transmitter: 300 W. Douglas. Ownership: President's College Inc. Represented (legal): Arter & Hadden LLP. Wichita-Hutchinson, KS DMA. BPET-960423KE.

Kentucky

Ashland (Ch. 50)— Grant Telecasting Inc., 915 Middle River Dr., Suite 409, Fort Lauderdale, FL 33304. Phone: 954-568-2000. Fax: 954-568-2015. Technical facilities: Channel No. 50 (686-692 MHz). Proposed power: 5000-kw max. visual. Antenna: 1204-ft above av. terrain, 876-ft. above ground, 1972-ft. above sea level. Latitude 38° 45' 42", Longitude 83° 03' 41". Transmitter: WOSU-TV tower, Rte. 3, N of Westerville. Ownership: Grant Broadcasting Stations. (Group Owner). Represented (legal): Fletcher, Heald & Hildreth PLC. Represented (engineering): EDX Engineering Inc. Charleston-Huntington, WV DMA. BPCT-960723XX.

Owensboro (Ch. 48)— South Central Communications Corp., Box 3848, Evansville, IN 47736. Phone: 812-464-1150. Technical facilities: Channel No. 48 (674-680 MHz). Proposed power: 5000-kw max. visual. Antenna: 279-ft above av. terrain, 288-ft. above ground, 434-ft. above sea level. Latitude 38° 01' 27", Longitude 87° 21' 43". Transmitter: Old Plank Rd., Warrick County, IN. Ownership: South Central Communications Corp. Represented (legal): Bryan Cave LLP. Represented (engineering): Cohen, Dippell & Everist PC. Evansville, IN DMA. BPCT-960920IV.

Maine

Presque Isle (Ch. 47)— Western Broadcasting Co. LLC, Box 163061, Austin, TX 78716. Phone: 512-306-0500. Technical facilities: Channel No. 47 (668-674 MHz). Proposed power: 1000-kw max. visual. Antenna: 282-ft above av. terrain, 348-ft. above ground, 922-ft. above sea level. Latitude 46° 45' 12", Longitude 68° 10' 28". Transmitter: Castle Hill Rd., 2-mi. SSW of Washburn. Ownership: Western Broadcasting Co. LLC. (Group Owner). Represented (legal): Womble, Carlyle, Sandridge & Rice PLLC. Represented (engineering): Du Treil, Lundin & Rackley Inc. Per joint settlement agreement, original applicants Prime Broadcasting Co. and NYN LLC allowed Western Broadcasting to assume ownership of Prime's application, while NYN would dismiss its application. Presque Isle, ME DMA. BPCT-19960920KY.

Massachusetts

Pittsfield (Ch. 51)— Pappas Telecasting of America, a California Ltd. Partnership, 500 S. Chinoweth Rd., Valsalia, CA 93277. Phone: 209-733-7800. Fax: 209-627-5363. Technical facilities: Channel No. 51 (692-698 MHz). Proposed power: 5000-kw max. visual. Antenna: 1132-ft above av. terrain, 171-ft. above ground, 2562-ft. above sea level. Latitude 42° 32' 42", Longitude 73° 17' 09". Transmitter: Jiminy Peak Ski Resort. Ownership: Pappas Telecasting Companies. (Group Owner). Represented (legal): Paul, Hastings, Janofsky & Walker LLP. Albany-Schenectady-Troy, NY DMA. BPCT-960724LI.

Minnesota

Duluth (Ch. 52)— Davis Television Duluth PLLC, c/o Leventhal, Senter & Lerman, 2000 K St. NW, Suite 600, Washington, DC 20006. Phone: 202-429-8970. Technical facilities: Channel No. 52 (698-704 MHz). Proposed power: 1500-kw max. visual. Antenna: 414-ft above av. terrain, 118-ft. above ground, 1048-ft. above sea level. Latitude 34° 40' 46", Longitude 87° 54' 35". Transmitter: Communications tower, 1.4-mi. NW of Fawn Lake, near Barton. Ownership: Davis Television Inc. (Group Owner). Represented (legal): Leventhal, Senter & Lerman PLLC. Represented (engineering): Bernard R. Segal PE. Duluth, MN-Superior, WI DMA. BPCT-960920LP.

† **Winona (Ch. 35 ETV)**— The Arundel Group, 318 Canal Rd., Sarasota, FL 34242. Phone: 941-312-0599. Technical facilities: Channel No. 35 (596-602 MHz). Proposed power: 3000-kw max. visual. Antenna: 801-ft above av. terrain, 544-ft. above ground, 1744-ft. above sea level. Latitude 44° 01' 50.13", Longitude 91° 39' 48.47". Ownership: The Arundel Group. La Crosse-Eau Claire, WI DMA. BNPET-20010220AAV.

† **Winona (Ch. 35 ETV)**— Educational Broadcasters Assn., Box 154, San German, PR 00683. Phone: 787-264-3802. Technical facilities: Channel No. 35 (596-602 MHz). Proposed power: 625-kw max. visual. Antenna: 531-ft above av. terrain, 236-ft. above ground, 1436-ft. above sea level. Latitude 44° 01' 18", Longitude 91° 34' 24". Transmitter: 2-mi. SE of Winona. Ownership: Educational Broadcasters Association. La Crosse-Eau Claire, WI DMA. BNPET-20010220AAU.

† **Winona (Ch. 35 ETV)**— Living Light Inc., 850 Hwy. 14, Winona, MN 55987. Phone: 507-454-2732. Technical facilities: Channel No. 35 (596-602 MHz). Proposed power: 560-kw max. visual. Antenna: 453-ft above av. terrain, 1568-ft. above ground, 285-ft. above sea level. Latitude 43° 56' 31", Longitude 91° 43' 10". Transmitter: 0.2-mi. S of Interstate 90 in Wilson Twp. 29. Ownership: Living Light Inc. La Crosse-Eau Claire, WI DMA. BNPET-20010220AAT.

† **Winona (Ch. 35 ETV)**— Independent School District No. 492, 202 4th Ave. NE, Austin, MN 55912. Phone: 507-433-0966. Web site: <http://www.ksmq.org>. Technical facilities: Channel No. 35 (596-602 MHz). Proposed power: 321.8-kw max. visual. Antenna: 646-ft above av. terrain, 456-ft. above ground, 1736-ft. above sea level. Latitude 43° 55' 59", Longitude 91° 41' 11". Transmitter: 0.6-mi. W of Co. Hwy 19 & Wilson Twp. Rd. intersection, 1.9-mi. S of Wilson. Ownership: Independent School District No. 492. Represented (legal): Cohn & Marks. Represented (engineering): Cohen, Dippell & Everist PC. La Crosse-Eau Claire, WI DMA. BPET-960725KX.

Mississippi

† **Clarksdale (Ch. 21 ETV)**— Community Television Educators, Box 612066, Dallas, TX 75261. Phone: 817-267-2909. Technical facilities: Channel No. 21 (512-518 MHz). Proposed power: 5000-kw max. visual. Antenna: 1476-ft above av. terrain, 1473-ft. above ground, 1633-ft. above sea level. Latitude 34° 25' 40", Longitude 90° 26' 27". Transmitter: 1-mi. W of Hwy. 61 & Carter Bayou Rd. intersection, Lula. Ownership: Community Television Educators Inc. Represented (legal): Baraff, Koerner & Olender PC. Memphis, TN DMA. BPET-970331SD.

† **Clarksdale (Ch. 21 ETV)**— Mississippi Authority for ETV, 3825 Ridgewood Rd., Jackson, MS 39211. Phone: 601-432-6565. Fax: 601-432-6311. Web site: <http://www.etv.state.ms.us>. Technical facilities: Channel No. 21 (512-518 MHz). Proposed power: 767-kw max. visual. Antenna: 308-ft above av. terrain, 305-ft. above ground, 463-ft. above sea level. Latitude 34° 09' 22", Longitude 90° 37' 52". Transmitter: N side of U.S. 61, 2.5-mi. SW of Clarksdale. Ownership: Mississippi Authority for ETV. Represented (legal): Schwartz, Woods & Miller. Represented (engineering): Kessler & Gehman Associates Inc. Memphis, TN DMA. BPET-960919KK.

† **Columbia (Ch. 45 ETV)**— Mississippi Authority for ETV, 3825 Ridgewood Rd., Jackson, MS 39211. Phone: 601-432-6565. Fax: 601-432-6311. Web site: <http://www.etv.state.ms.us>. Technical facilities: Channel No. 45 (656-662 MHz). Proposed power: 1500-kw max. visual. Antenna: 571-ft above av. terrain, 456-ft. above ground, 837-ft. above sea level. Latitude 34° 02' 39", Longitude 80° 59' 52". Transmitter: 1.1-mi. NNE of Marion County Courthouse. Ownership: Mississippi Authority for ETV. Represented (legal): Schwartz, Woods & Miller. Represented (engineering): Kessler & Gehman Associates Inc. Hattiesburg-Laurel, MS DMA. BPET-960724KR.

† **Hattiesburg (Ch. 47 ETV)**— Mississippi Authority for ETV, 3825 Ridgewood Rd., Jackson, MS 39211. Phone: 601-432-6565. Fax: 601-432-6311. Web site: <http://www.etv.state.ms.us>. Technical facilities: Channel No. 47 (668-674 MHz). Proposed power: 100-kw max. visual. Antenna: 325-ft above av. terrain, 318-ft. above ground, 567-ft. above sea level. Latitude 31° 21' 02", Longitude 89° 22' 12". Transmitter: 3.2-mi. NW of

Hattiesburg. Ownership: Mississippi Authority for ETV. Represented (legal): Schwartz, Woods & Miller. Represented (engineering): Kessler & Gehman Associates Inc. Hattiesburg-Laurel, MS DMA. BPET-960724KS.

Jackson (Ch. 51)— KB Prime Media LLC, c/o Shaw Pittman, 2001 Pennsylvania Ave. NW, Suite 400, Washington, DC 20006. Phone: 202-659-3494. Technical facilities: Channel No. 51 (692-698 MHz). Proposed power: 5000-kw max. visual. Antenna: 1818-ft above av. terrain, 1827-ft. above ground, 2116-ft. above sea level. Latitude 32° 41' 25", Longitude 89° 52' 06". Transmitter: 0.5-mi. SE of State Rte. 43, 4.3-mi. NE of Sharon. Ownership: KB Prime Media LLC. (Group Owner). Represented (legal): Shaw Pittman. Represented (engineering): du Treil, Lundin & Rackley Inc. Jackson, MS DMA. BPCT-960710KY.

Jackson (Ch. 51)— Natchez Trace Broadcasting Co., 6611 Santa Monica Blvd., Los Angeles, CA 90038-1311. Phone: 323-469-5696. Fax: 323-469-2193. Email: rogow@loop.com. Technical facilities: Channel No. 51 (692-698 MHz). Proposed power: 5000-kw max. visual. Antenna: 749-ft above av. terrain, 759-ft. above ground, 1009-ft. above sea level. Latitude 32° 36' 51", Longitude 90° 01' 00". Transmitter: 207 W. Hargon St., Canton. Ownership: Natchez Trace Broadcasting Co. Represented (legal): Smithwick & Belendiuk PC. Jackson, MS DMA. BPCT-960710KU.

Jackson (Ch. 51)— Edward I. St. Pe, 916 Foley St., Jackson, MS 39205. Phone: 601-352-6673. Fax: 601-948-6052. Technical facilities: Channel No. 51 (692-698 MHz). Proposed power: 5000-kw max. visual. Antenna: 479-ft above av. terrain, 472-ft. above ground, 748-ft. above sea level. Latitude 32° 33' 55", Longitude 90° 04' 51". Transmitter: Hwy. 55, 1-mi. WNW of Sloan. Ownership: Edward I. St. Pe. Represented (legal): Smithwick & Belendiuk PC. Jackson, MS DMA. BPCT-960711LI.

Jackson (Ch. 51)— Fant Broadcast Development LLC, 2154 Highland Ave. S, Birmingham, AL 35205-4002. Phone: 205-933-1030. Fax: 205-933-1040. Technical facilities: Channel No. 51 (692-698 MHz). Proposed power: 5000-kw max. visual. Antenna: 591-ft above av. terrain, 571-ft. above ground, 889-ft. above sea level. Latitude 32° 17' 44", Longitude 90° 14' 44". Transmitter: S side of Lynch St. Ownership: Fant Broadcasting Co. LLC. Represented (legal): Fletcher, Heald & Hildreth PLC. Represented (engineering): Lohnes & Culver. Jackson, MS DMA. BPCT-19960722KJ.

Jackson (Ch. 51)— Marri Broadcasting LP, c/o David P. Lampel, 659 W. 183rd St., New York, NY 10033-3807. Technical facilities: Channel No. 51 (692-698 MHz). Proposed power: 1500-kw max. visual. Antenna: 961-ft above av. terrain, 800-ft. above ground, 1265-ft. above sea level. Latitude 32° 16' 53", Longitude 90° 17' 41". Transmitter: Side of existing WDBD (TV) tower, 1.9-mi. SW of I-20 & SR 18 intersection. Ownership: Marri Broadcasting Corp. Represented (legal): Gardner, Carton & Douglas. Represented (engineering): Smith & Fisher. Jackson, MS DMA. BPCT-960920LT.

Jackson (Ch. 51)— George S. Flinn Jr., 188 S. Bellevue, Suite 222, Memphis, TN 38104. Phone: 901-726-8970. Technical facilities: Channel No. 51 (692-698 MHz). Proposed power: 724-kw max. visual. Antenna: 1237-ft above av. terrain, 1070-ft. above ground, 1535-ft. above sea level. Latitude 32° 16' 53", Longitude 90° 17' 41". Transmitter: 140 Alpha One Rd. Ownership: Flinn Broadcasting Corp. (Group Owner). Represented (legal): Stephen C. Simpson. Represented (engineering): D. C. Williams PE. Jackson, MS DMA. BPCT-19961001UV.

Jackson (Ch. 51)— KM Communications Inc., 3654 W. Jarvis Ave., Skokie, IL 60076. Phone: 847-674-0864. Fax: 847-674-9188. Technical facilities: Channel No. 51 (692-698 MHz). Proposed power: 5000-kw max. visual. Antenna: 771-ft above av. terrain, 741-ft. above ground, 1020-ft. above sea level. Latitude 32° 38' 31", Longitude 90° 00' 59". Transmitter: 0.3-mi. E of U.S. Rte. 51, approx. 1.3-mi. NE of Canton. Ownership: KM Communications Inc. (Group Owner). Represented (legal): Irwin, Campbell & Tannenwald PC. Represented (engineering): Cohen, Dippell & Everist PC. Jackson, MS DMA. BPCT-960930LW.

Jackson (Ch. 51)— United Television Inc., 132 S. Rodeo Dr., 4th Floor, Beverly Hills, CA 90212. Phone: 310-281-4844. Technical facilities: Channel No. 51 (692-698 MHz). Proposed power: 5010-kw max. visual. Antenna: 1217-ft above av. terrain, 1175-ft. above ground, 1509-ft. above sea level. Latitude 32° 14' 26", Longitude 90° 24' 15". Transmitter: 1.5-mi. SW of Raymond, 0.3-mi. S of Rte. 18. Ownership: Fox Television Stations Inc. (Group Owner). Represented (engineering): Hammett & Edison Inc. Jackson, MS DMA. BPCT-961001UW.

† **Senatobia (Ch. 34 ETV)**— Oral Roberts University, 7777 S. Lewis Ave., Tulsa, OK 74171. Phone: 918-495-6383. Fax: 918-495-7388. Email: oru.edu@oru.edu. Web site: <http://www.oru.edu>. Technical facilities: Channel No. 34 (590-596 MHz). Proposed power: 5000-kw max. visual. Antenna: 669-ft above av. terrain, 620-ft. above ground, 951-ft. above sea level. Latitude 34° 50' 57", Longitude 90° 00' 33". Transmitter: Robinson Rd., Hernando. Ownership: Oral Roberts University. Represented (legal): Hardy & Carey LLP. Represented (engineering): du Treil, Lundin & Rackley Inc. Memphis, TN DMA. BPET-960724KL.

† **Senatobia (Ch. 34 ETV)**— Global Education Development Inc., 4380 Snow Heights Circle SE, Suite 100, Rio Rancho, NM 87124. Phone: 505-890-7218. Fax: 505-890-7219. Email: globaleddev@msn.com. Technical facilities: Channel No. 34 (590-596 MHz). Proposed power: 78-kw max. visual, 7.8-kw aural. Antenna: 217-ft above av. terrain, 489-ft. above ground, 801-ft. above sea level. Latitude 34° 41' 46", Longitude 90° 11' 21". Transmitter: 2371 Bend Rd., 1.6-mi. N of Prichard Rd. Ownership: Global Education Development Inc. Represented (legal): Joseph E. Dunne III. Represented (engineering): Smith & Fisher. Memphis, TN DMA. BPET-19960701KF.

Tupelo (Ch. 49)— KB Prime Media LLC, c/o Fisher Wayland, 2001 Pennsylvania Ave. NW, Washington, DC 20006. Technical facilities: Channel No. 49 (680-686 MHz). Proposed power: 5000-kw max. visual, aural. Antenna: 718-ft above av. terrain, 648-ft. above ground, 958-ft. above sea level. Latitude 33° 55' 37", Longitude 88° 33' 36". Ownership: KB Prime Media LLC. (Group Owner). Amended 2004/05/21; application was reinstated for analog channel 49 instead of analog channel 35. Columbus-Tupelo-West Point, MS DMA. BPCT-19960920LX.

Wiggins (Ch. 46)— KB Prime Media LLC, c/o Shaw Pittman, 2001 Pennsylvania Ave. NW, Suite 400, Washington, DC 20006. Phone: 202-659-3494. Technical facilities: Channel No. 46 (662-668 MHz). Proposed power: 500-kw max. visual. Antenna: 1142-ft above av. terrain, 1063-ft. above ground, 1293-ft. above sea level. Latitude 30° 43' 22", Longitude 89° 00' 28". Transmitter: N side of State Rte. 13, 3.4-mi. NW of Baxterville. Ownership: KB Prime Media LLC. (Group Owner). Represented (legal): Shaw Pittman. Represented (engineering): du Treil, Lundin & Rackley Inc. Biloxi-Gulfport, MS DMA. BPCT-960920LV.

Montana

Billings (Ch. 14)— Meridian Communications of Montana Inc., 455 Capitol Mall, Suite 604, Sacramento, CA 95814. Phone: 916-448-8800. Fax: 916-448-6455. Technical facilities: Channel No. 14 (470-476 MHz). Proposed power: 1510-kw max. visual. Antenna: 696-ft above av. terrain, 200-ft. above ground, 4101-ft. above sea level. Latitude 45° 48' 26", Longitude 108° 20' 25". Transmitter: 1.5-mi. E of I-90 & I-94 intersection, S of I-90. Ownership: Mojave Broadcasting Co. Billings, MT DMA. BPCT-970331KJ.

Billings (Ch. 14)— Rapid Broadcasting Co., 2424 S. Plaza Dr., Box 9549, Rapid City, SD 57709. Phone: 605-355-0024. Fax: 605-355-9274. Technical facilities: Channel No. 14 (470-476 MHz). Proposed power: 5000-kw max. visual. Antenna: 623-ft above av. terrain, 466-ft. above ground, 4067-ft. above sea level. Latitude 45° 45' 54", Longitude 108° 27' 23". Transmitter: Near Sacrifice Cliff, Coburn Rd. Ownership: Rapid Broadcasting Co. (Group Owner). Represented (legal): Cole, Raywid & Braverman LLP. Represented (engineering): Graham Brock Inc. Billings, MT DMA. BPCT-970331KF.

Billings (Ch. 14)— John C. Siegel, 650 California St., 7th Floor, San Francisco, CA 94108. Phone: 415-249-4400. Technical facilities: Channel No. 14 (470-476 MHz). Proposed power: 170-kw max. visual. Antenna: 325-ft above av. terrain, 141-ft. above ground, 3765-ft. above sea level. Latitude 45° 45' 59", Longitude 108° 27' 19". Transmitter: 1736 Coburn Rd. Ownership: John C. Siegel. Represented (legal): Hogan & Hartson LLP. Represented (engineering): Cohen, Dippell & Everist PC. Billings, MT DMA. BPCT-970331LZ.

Billings (Ch. 14)— Steven K. Bruggeman, 1824 Forrest Park Dr., Billings, MT 59102. Phone: 406-652-4743. Technical facilities: Channel No. 14 (470-476 MHz). Proposed power: 1700-kw max. visual. Antenna: 729-ft above av. terrain, 273-ft. above ground, 4133-ft. above sea level. Latitude 45° 48' 26", Longitude 108° 20' 25". Transmitter: 8-mi. E of Billings at quarry off Hogan Rd., 0.5-mi. from I-90. Ownership: Steven K. Bruggeman. Billings, MT DMA. BPCT-970331LV.

† **Billings (Ch. 14 ETV)**— Kaleidoscope Foundation Inc., One Shackleford Dr., Suite 400, Little Rock, AR 72211. Phone: 501-221-0400. Technical facilities: Channel No. 14 (470-476 MHz). Proposed power: 20-kw max. visual. Antenna: 643-ft above av. terrain, 400-ft. above ground, 4094-ft. above sea level. Latitude 45° 45' 32", Longitude 108° 27' 01". Transmitter: 2.8-mi. SW of Billings on Sacrifice Cliff. Ownership: Woodward Broadcasting Inc. Billings, MT DMA. BPCT-19970331LO.

Billings (Ch. 14)— Media Properties Ltd. Partnership, 11840 N. Dragoon Springs Dr., Tucson, AZ 85737. Phone: 520-544-0088. Technical facilities: Channel No. 14 (470-476 MHz). Proposed power: 5000-kw max. visual. Antenna: 371-ft above av. terrain, 135-ft. above ground, 3816-ft. above sea level. Latitude 45° 45' 53", Longitude 108° 27' 16". Transmitter: Sacrifice Cliff tower farm. Ownership: Media Properties Inc. Represented (legal): Haley, Bader & Potts PLC. Billings, MT DMA. BPCT-960919KI.

Nevada

† **Fallon (Ch. 25 ETV)**— Nevada Public Television, 3185 S. Highland Dr., Suite 13, Las Vegas, NV 89109. Technical facilities: Channel No. 25 (536-542 MHz). Proposed power: 500-kw max. visual. Antenna: 3166-ft above av. terrain, 39-ft. above ground, 8281-ft. above sea level. Latitude 39° 13' 32", Longitude 118° 09' 07". Transmitter: Fairview Peak. Ownership: Nevada Public Television. Represented (legal): Fletcher, Heald & Hildreth PLC. Reno, NV DMA. BPET-960920WS.

† **Tonopah (Ch. 17 ETV)**— Nevada Public Television, 3185 S. Highland Dr., Suite 13, Las Vegas, NV 89109. Technical facilities: Channel No. 17 (488-494 MHz). Proposed power: 5-kw max. visual. Antenna: 1106-ft above av. terrain, 49-ft. above ground, 6913-ft. above sea level. Latitude 38° 05' 45", Longitude 117° 11' 05". Transmitter: Mount Booker. Ownership: Nevada Public Television. Represented (legal): Fletcher, Heald & Hildreth PLC. Las Vegas, NV DMA. BPET-960920KN.

† **Yerington (Ch. 16 ETV)**— Nevada Public Television, 3185 S. Highland Dr., Suite 13, Las Vegas, NV 89109. Technical facilities: Channel No. 16 (482-488 MHz). Proposed power: 10-kw max. visual. Antenna: 633-ft above av. terrain, 33-ft. above ground, 5472-ft. above sea level. Latitude 38° 59' 44", Longitude 119° 01' 01". Transmitter: 3-mi. S of U.S. 95 (Alt), 8-mi. E of Yerington. Ownership: Nevada Public Television. Represented (legal): Fletcher, Heald & Hildreth PLC. Reno, NV DMA. BPET-19960920WT.

New York

† **Lake Placid (Ch. 34 ETV)**— Northeast Gospel Broadcasting Inc., 65 Kings Rd., Buskirk, NY 12028. Phone: 315-792-9882. Email: wngn@wngn.org. Web site: http://www.wngn.org. Technical facilities: Channel No. 34 (590-596 MHz). Proposed power: 611-kw max. visual. Antenna: 209-ft above av. terrain, 164-ft. above ground, 2047-ft. above sea level. Latitude 44° 15' 36", Longitude 74° 01' 22". Transmitter: 0.6-mi. WSW of Averyville & Hyland Rds. intersection. Ownership: Northeast Gospel Broadcasting Inc. Personnel: Morton Burlington, VT-Plattsburgh, NY DMA. BPET-960910KE.

† **Utica (Ch. 59 ETV)**— Public Broadcasting Council of Central New York, 506 Old Liverpool Rd., Box 2400, Syracuse, NY 13220. Phone: 315-453-2424. Fax: 315-451-8824. Email: wcnyn_online@wcnyn.pbs.org. Web site: http://www.wcnyn.org. Technical facilities: Channel No. 59 (740-746 MHz). Proposed power: 10.2-kw max. visual. Antenna: 821-ft above av. terrain, 427-ft. above ground, 1634-ft. above sea level. Latitude 43° 08' 38", Longitude 75° 10' 40". Transmitter: Smith Hill & Grace Rds., Smith Hill. Ownership: The Public Broadcasting Council of Central New York Inc. (Group Owner). Represented (legal): Dow, Lohnes & Albertson PLLC. Represented (engineering): John F. X. Browne & Associates PC. Utica, NY DMA. BPET-960408KE.

North Carolina

† **Canton (Ch. 27 ETV)**— University of North Carolina, Box 14900, Research Triangle Park, NC 27709. Phone: 919-549-7000. Fax: 919-549-7207. Web site: http://www.unctv.org. Technical facilities: Channel No. 27 (548-554 MHz). Proposed power: 1063-kw max. visual, 1000-kw aural. Antenna: 1555-ft above av. terrain, 76-ft. above ground, 4490-ft. above sea level. Latitude 35° 34' 06", Longitude 82° 54' 25". Transmitter: Chambers Knob, approx. 2-mi. N of Clyde. Ownership: U. of North Carolina. Represented (legal): Schwartz, Woods & Miller. Greenville-Spartanburg-Anderson, SC-Asheville, NC DMA. BPET-960919KW.

Ohio

Xenia (Ch. 32)— Pappas Telecasting of America, 500 S. Chinowth Rd., Visalia, CA 93277. Phone: 209-733-7800. Fax: 209-627-5363. Technical facilities: Channel No. 32 (578-584 MHz). Proposed power: 5000-kw max. visual. Antenna: 966-ft above av. terrain, 950-ft. above ground, 2010-ft. above sea level. Latitude 39° 43' 52", Longitude 83° 32' 28". Transmitter: 3295 State Rte. 323, Stokes Twp. Ownership: Pappas Telecasting Companies. (Group Owner). Represented (legal): Fletcher, Heald & Hildreth PLC. Represented (engineering): Smith & Fisher. Dayton, OH DMA. BPCT-960722KP.

Oklahoma

† **Tulsa (Ch. 26 ETV)**— Oral Roberts U., 7777 S. Lewis Ave., Tulsa, OK 74171. Phone: 918-495-6383. Fax: 918-495-7388. Email: oru.edu@oru.edu. Web site: http://www.oru.edu. Technical facilities: Channel No. 26 (542-548 MHz). Proposed power: 50-kw max. visual, aural. Antenna: 597-ft above av. terrain, 673-ft. above ground, 1296-ft. above sea level. Latitude 36° 02' 34", Longitude 95° 57' 11". Ownership: Oral Roberts University. Represented (legal): Hardy & Carey LLP. Represented (engineering): du Treil, Lundin & Rackley Inc. Tulsa, OK DMA. BPET-19960621KE.

† **Tulsa (Ch. 63 ETV)**— Global Education Development Inc., 4380 Snow Heights Circle NE, Suite 100, Rio Rancho, NM 87124. Phone: 505-890-7218. Fax: 505-890-7219. Email: globaledev@msn.com. Technical facilities: Channel No. 63 (764-770 MHz). Proposed power: 721-kw max. visual, 72.1-kw aural. Antenna: 379-ft above av. terrain, 197-ft. above ground, 1152-ft. above sea level. Latitude 36° 12' 28", Longitude 96° 06' 04". Transmitter: 5-mi. N of State Hwy. 97 & 2nd St. intersection. Ownership: Global Education Development Inc. Represented (legal): Joseph E. Dunne III. Represented (engineering): Smith & Fisher. Tulsa, OK DMA. BPET-960917KE.

† **Tulsa (Ch. 63 ETV)**— Community Television Educators Inc., Box 612066, Dallas, TX 75261. Phone: 817-267-2909. Technical facilities: Channel No. 26 (542-548 MHz). Proposed power: 355-kw max. visual. Antenna: 436-ft above av. terrain, 417-ft. above ground, 1148-ft. above sea level. Latitude 36° 09' 01", Longitude 95° 59' 25". Transmitter: 6th St. & S. Boulder Ave. Ownership: Community Television Educators Inc. Tulsa, OK DMA. BPET-19960930KG.

† **Tulsa (Ch. 63 ETV)**— Broadcasting for the Challenged Inc., 188 S. Bellevue, Suite 222, Memphis, TN 38104. Phone: 901-726-8970. Technical facilities: Channel No. 63 (764-770 MHz). Proposed power: 1550-kw max. visual. Antenna: 1053-ft above av. terrain, 1001-ft. above ground, 1680-ft. above sea level. Latitude 36° 00' 16", Longitude 95° 39' 25". Transmitter: S of Muskogee Hwy. Ownership: Flinn Broadcasting Corp. Represented (legal): Stephen C. Simpson. Tulsa, OK DMA. BPET-961001KH.

† **Tulsa (Ch. 63 ETV)**— Faith Pleases God Church Corp., 4501 W. Expressway 83, Harlingen, TX 78552. Phone: 210-428-4848. Technical facilities: Channel No. 63 (764-770 MHz). Proposed power: 5000-kw max. visual. Antenna: 1079-ft above av. terrain, 1001-ft. above ground, 1709-ft. above sea level. Latitude 36° 01' 15", Longitude 95° 40' 33". Transmitter: Corner of E. New Orleans & S. 273 E. Ave., Oneta. Ownership: Faith Pleases God Church Corp. Tulsa, OK DMA. BPET-961001KE.

† **Tulsa (Ch. 63 ETV)**— Family Educational Broadcasting Inc., Box 201, Huxley, IA 50124-0201. Phone: 515-597-3138. Technical facilities: Channel No. 63 (764-770 MHz). Proposed power: 800-kw max. visual. Antenna: 663-ft above av. terrain, 525-ft. above ground, 1407-ft. above sea level. Latitude 36° 07' 52.8", Longitude 96° 04' 14.1". Ownership: Family Educational Broadcasting Inc. (Group Owner). Represented (engineering): Smith & Fischer. Tulsa, OK DMA. BPET-960927KE.

Oregon

Coos Bay (Ch. 41)— Gary Stevens, c/o Davis Wright Tremaine LLP, 1500 K St. NW, Suite 450, Washington, DC 20005-1272. Phone: 202-508-6600. Fax: 202-508-6699. Technical facilities: Channel No. 41 (632-638 MHz). Proposed power: 87.1-kw max. visual, aural. Antenna: 617-ft above av. terrain, 830-ft. above sea level. Latitude 43° 12' 18", Longitude 124° 18' 007". Ownership: Gary Stevens. Represented (legal): Davis Wright Tremaine LLP. Represented (engineering): Hammett & Edison Inc. Eugene, OR DMA. BPCT-19960920WZ.

Coos Bay (Ch. 41)— Mollywana LLC, 230 Thunderbird, Suite L, El Paso, TX 79912. Phone: 915-587-4747. Technical facilities: Channel No. 41 (632-638 MHz). Proposed power: 5000-kw max. visual, aural. Antenna: 869-ft above av. terrain, 1371-ft. above sea level. Latitude 43° 27' 49", Longitude 124° 005' 44". Ownership: Steve Cooney. Represented (engineering): WES Inc. Eugene, OR DMA. BPCT-19970730KU.

Portland (Ch. 40)— Sinclair Communications of Portland Inc., c/o Fisher Wayland, 2001 Pennsylvania Ave. NW, Suite 400, Washington, DC 20006. Phone: 202-659-3494. Technical facilities: Channel No. 40 (626-632 MHz). Proposed power: 5000-kw max. visual. Antenna: 1703-ft above av. terrain, 958-ft. above ground, 2018-ft. above sea level. Latitude 45° 30' 58", Longitude 122° 43' 59". Transmitter: 5516 S.W. Barnes Rd. Ownership: Sinclair Broadcast Group Inc. (Group Owner). Represented (legal): Fisher Wayland Cooper Leader & Zaragoza LLP. Portland, OR DMA. BPCT-960724LF.

Portland (Ch. 40)— Television Capital Corp. of Portland, 415 E. 37th St., Suite 39G, New York, NY 10016. Phone: 212-725-3742. Technical facilities: Channel No. 40 (626-632 MHz). Proposed power: 5000-kw max. visual. Antenna: 1089-ft above av. terrain, 413-ft. above ground, 1414-ft. above sea level. Latitude 45° 27' 13", Longitude 122° 32' 45". Transmitter: 9494 S.E. Eastman Dr., Happy Valley. Ownership: Television Capital Corp. Represented (legal): Pepper & Corazzini LLP. Represented (engineering): Lieberman & Walisko. Portland, OR DMA. BPCT-960920WH.

South Carolina

Myrtle Beach (Ch. 32)— Marri Broadcasting LP, c/o David P. Lampel, 659 W. 183rd St., New York, NY 10033-3807. Technical facilities: Channel No. 32 (578-584 MHz). Proposed power: 5000-kw max. visual. Antenna: 304-ft above av. terrain, 298-ft. above ground, 313-ft. above sea level. Latitude 33° 32' 07", Longitude 79° 03' 50". Transmitter: WDAL(FM) tower, 0.3-mi. SW of U.S. Rte. 17 & SR 544 intersection, near. Ownership: Marri Broadcasting Corp. Represented (legal): Gardner, Carton & Douglas. Represented (engineering): Smith & Fisher. Myrtle Beach-Florence, SC DMA. BPCT-960920IK.

Myrtle Beach (Ch. 32)— Cosmos Broadcasting Corp., Box 19023, Greenville, SC 29602-9023. Phone: 864-609-4370. Fax: 864-609-4420. Technical facilities: Channel No. 32 (578-584 MHz). Proposed power: 5000-kw max. visual. Antenna: 981-ft above av. terrain, 981-ft. above ground, 1001-ft. above sea level. Latitude 33° 39' 37", Longitude 79° 03' 35". Ownership: Cosmos Broadcasting Corp. (Group Owner). Represented (legal): Dow, Lohnes & Albertson PLLC. Represented (engineering): du Treil, Lundin & Rackley Inc. Myrtle Beach-Florence, SC DMA. BPCT-19960920WV.

Tennessee

Knoxville (Ch. 26)— Channel 26 Ltd., 141 E. Market St., Johnson City, TN 37601. Phone: 615-928-6042. Technical facilities: Channel No. 26 (542-548 MHz). Proposed power: 1232-kw max. visual. Antenna: 490-ft above av. terrain, 177-ft. above ground, 1497-ft. above sea level. Latitude 36° 00' 08", Longitude 83° 56' 41". Transmitter: 331 Sharp's Ridge Rd. Ownership: Channel 26 Ltd. Knoxville, TN DMA. BPCT-890913KG.

Texas

† **San Angelo (Ch. 21 ETV)**— Faith Pleases God Church Corp., 4501 W. Expwy. 83, Harlingen, TX 78552. Phone: 210-428-4848. Technical facilities: Channel No. 21 (512-518 MHz). Proposed power: 290-kw max. visual. Antenna: 2074-ft above av. terrain, 705-ft. above ground, 2739-ft. above sea level. Latitude 31° 35' 21", Longitude 100° 31' 00". Transmitter: 2.31-mi. N of intersection of U.S. 87 & March Rd. Ownership: Faith Pleases God Church Corp. San Angelo, TX DMA. BPET-960726KI.

Utah

† **Price (Ch. 15 ETV)**— U. of Utah, 101 Wasatch Dr., Salt Lake City, UT 84112. Phone: 801-581-7777. Technical facilities: Channel No. 15 (476-482 MHz). Proposed power: 6.5-kw max. visual. Antenna: 226-ft above av. terrain, 30-ft. above ground, 5869-ft. above sea level. Latitude 39° 36' 27", Longitude 110° 48' 47". Transmitter: Wood Hill Tower, Price. Ownership: U. of Utah. Represented (legal): Jones, Waldo, Holbrook & McDonough

PC. Represented (engineering): Lawrence Behr Associates Inc. Salt Lake City, UT DMA. BPET-960703KK.

† **Vernal (Ch. 17 ETV)**— U. of Utah, 101 Wasatch Dr., Salt Lake City, UT 84112. Phone: 801-581-7777. Technical facilities: Channel No. 17 (488-494 MHz). Proposed power: 6.2-kw max. visual. Antenna: 394-ft above av. terrain, 59-ft. above ground, 6001-ft. above sea level. Latitude 40° 24' 49", Longitude 109° 35' 32". Transmitter: Utah State U., Logan. Ownership: U. of Utah. Represented (legal): Jones, Waldo, Holbrook & McDonough PC. Represented (engineering): Lawrence Behr Associates Inc. Salt Lake City, UT DMA. BPET-19960705KJ.

Virginia

Richmond (Ch. 63)— United Television Inc., 132 S. Rodeo Dr., 4th Floor, Beverly Hills, CA 90212. Phone: 310-281-4844. Technical facilities: Channel No. 63 (764-770 MHz). Proposed power: 5000-kw max. visual. Antenna: 1020-ft above av. terrain, 964-ft. above ground, 1263-ft. above sea level. Latitude 37° 30' 22", Longitude 77° 42' 03". Transmitter: 15703 Midlothian Turnpike. Ownership: Fox Television Stations Inc. (Group Owner). Represented (engineering): Cohen, Dippell & Everist PC. Richmond-Petersburg, VA DMA. BPCT-960920IT.

Richmond (Ch. 63)— Television Capital Corp., 415 E. 37th St., Suite 39G, New York, NY 10016. Phone: 212-725-3742. Technical facilities: Channel No. 63 (764-770 MHz). Proposed power: 5000-kw max. visual. Antenna: 1237-ft above av. terrain, 1181-ft. above ground, 1479-ft. above sea level. Latitude 37° 30' 14", Longitude 77° 41' 53". Transmitter: 15711 Midlothian Turnpike, Chesterfield County. Ownership: Television Capital Corp. Represented (legal): Pepper & Corazzini LLP. Represented (engineering): Lieberman & Walisko. Richmond-Petersburg, VA DMA. BPCT-960920WI.

Washington

† **Bellingham (Ch. 34 ETV)**— KCTS Television, 401 Mercer St., Seattle, WA 98109. Phone: 206-728-6463. Fax: 206-443-6691. Web site: <http://www.kcts.org>. Technical facilities: Channel No. 34 (590-596 MHz). Proposed power: 657.7-kw max. visual. Antenna: 2456-ft above av. terrain, 282-ft. above ground, 2565-ft. above sea level. Latitude 48° 40' 47", Longitude 122° 50' 10". Transmitter: Mount Constitution, Orcas Island. Ownership: KCTS Television. Represented (legal): Dow, Lohnes & Albertson PLLC. Represented (engineering): John F. X. Browne & Associates PC. Seattle-Tacoma, WA DMA. BPET-951122KT.

† **Bellingham (Ch. 34 ETV)**— Bates Technical College, 1101 S. Yakima Ave., Tacoma, WA 98405. Phone: 253-596-1528. Fax: 253-596-1623. Technical facilities: Channel No. 34 (590-596 MHz). Proposed power: 175-kw max. visual. Antenna: 2421-ft above av. terrain, 443-ft. above ground, 2549-ft. above sea level. Latitude 48° 40' 45", Longitude 122° 50' 31". Transmitter: Mount Constitution, Orcas Island. Ownership: Bates Technical College. Represented (legal): Margaret Tobey. Represented (engineering): Jack Hegseth. Seattle-Tacoma, WA DMA. BPET-950908KG.

† **Seattle (Ch. 62 ETV)**— Washington Family Broadcasting Association, 333 Bridge St. NW, Suite 525, Grand Rapids, MI 49504. Phone: 616-235-7300. Technical facilities: Channel No. 62 (758-764 MHz). Proposed power: 5000-kw max. visual. Antenna: 755-ft above av. terrain, 499-ft. above ground, 909-ft. above sea level. Latitude 47° 36' 57", Longitude 122° 18' 26". Transmitter: 1618 18th Ave. Ownership: William B. Popjes. Represented (legal): Cole, Raywid & Braverman LLP. Represented (engineering): EDX Engineering Inc. Seattle-Tacoma, WA DMA. BPET-960726KO.

West Virginia

Fairmont (Ch. 66)— Marri Broadcasting LP, c/o David P. Lampel, 659 W. 183rd St., New York, NY 10033-3807. Technical facilities: Channel No. 66 (782-788 MHz). Proposed power: 1500-kw max. visual. Antenna: 494-ft above av. terrain, 95-ft. above ground, 1640-ft. above sea level. Latitude 39° 31' 38", Longitude 80° 09' 16". Transmitter: 1.2-mi. WNW of Hawkinberry Run & U.S. Rte. 19 intersection. Ownership: Marri Broadcasting Corp. Represented (legal): Gardner, Carton & Douglas. Represented (engineering): Smith & Fisher. Clarksburg-Weston, WV DMA. BPCT-960920KS.

Fairmont (Ch. 66)— Davis Television Fairmont LLC, c/o Leventhal, Senter & Lerman PLLC, 2000 K St. NW, Suite 600, Washington, DC 20006. Phone: 202-429-8970. Technical facilities: Channel No. 66 (782-788 MHz). Proposed power: 1510-kw max. visual. Antenna: 863-ft above av. terrain, 525-ft. above ground, 2024-ft. above sea level. Latitude 39° 24' 51", Longitude 80° 20' 45". Transmitter: 2.5-mi. WNW of Shinnston. Ownership: Davis Television Inc. (Group Owner). Represented (legal): Leventhal, Senter & Lerman PLLC. Clarksburg-Weston, WV DMA. BPCT-960920IY.

Wisconsin

Green Bay (Ch. 44)— Green Bay 44 LLC, 5925 Cromo, El Paso, TX 79912. Phone: 915-581-0306. Technical facilities: Channel No. 44 (650-656 MHz). Proposed power: 5000-kw max. visual. Antenna: 1112-ft above av. terrain, 918-ft. above ground, 1879-ft. above sea level. Latitude 44° 30' 48", Longitude 88° 00' 24". Transmitter: 0.4-mi., 45 degrees from Morrison. Ownership: Pete E. Warren III. Green Bay-Appleton, WI DMA. BPCT-960920YF.

Digital Construction Permits & Applications

Dagger (†) indicates non-commercial station. Diamond (◆) indicates application. **Note:** This listing can be kept up-to-date and corrected with the *Television & Cable Action Update* published weekly (via E-mail) by Warren Communications News; reporting all current FCC grants, applications, changes, etc.

Alabama

Anniston (Ch. 58)—WJSU-DT. Network Service: ABC. TV Alabama Inc., 800 Concourse Pkwy., Suite 200, Birmingham, AL 35244. Phone: 205-403-3340. Fax: 205-403-3329. Email: mikem@abc3340.com. Web site: <http://www.abc3340.com>. Technical facilities: Channel No. 58 (734-740 MHz). Proposed power: 15.6-kw max. visual. Antenna: 1178-ft above av. terrain, 420-ft above ground, 1900-ft. above sea level. Latitude 33° 36' 24", Longitude 86° 25' 03". Ownership: Allbritton Communications Co. (Group Owner). Personnel: Mike Murphy, General Manager; Lisa Hughes, General Sales Manager; Jani Farr, National Sales Manager; Garry Kelly, News Director; Gary Watkins, Chief Engineer; Sandra Clark, Business Manager; Vicki Hurn, Program Director; Shirley Harden, Promotion Director; Jan Defnall, Traffic Manager; Jean Ziegert, Human Resources Director. Birmingham (Anniston & Tuscaloosa), AL DMA. BMAPCDT-20040604ABL. Grant Date: July 7, 2004.

Selma (Ch. 55)—WAKA-DT. Network Service: CBS. Alabama Broadcasting Partners, c/o Brooks, Pierce, McLendon, Humphrey & Leonard, Box 1800, Raleigh, NC 27602. Phone: 334-271-8888. Fax: 334-272-6444. Email: msmith@waka.com. Web site: <http://www.waka.com>. Technical facilities: Channel No. 55 (716-722 MHz). Proposed power: 1000-kw max. visual. Antenna: 1578-ft above av. terrain, 1581-ft. above ground, 1818-ft. above sea level. Latitude 32° 08' 58", Longitude 86° 46' 51". Ownership: Bahakel Communications Ltd. (Group Owner). Represented (sales): Continental Television Sales. Personnel: Cy N. Bahakel, President; James Caruthers, General Manager; Steffanie Patterson, General Sales Manager; Michael Leverett, Local Sales Manager; Rob Martin, News Director; Thomas Mayberry, Chief Engineer; Denise Blount, Business Manager; Mark Smith, Program Director; Paul Dunbar, Promotion & Creative Services Director; Rick Baker, Traffic Manager. Montgomery-Selma, AL DMA. BMAPCDT-20020320ACQ. Grant Date: April 12, 1992.

Selma (Ch. 29)—WBIH-DT. Flinn Broadcasting Corp., 188 S. Bellevue, Suite 222, Memphis, TN 38104. Phone: 901-726-8970. Technical facilities: Channel No. 29 (560-566 MHz). Proposed power: 1000-kw max. visual. Antenna: 1339-ft above av. terrain, 1171-ft. above ground, 1650-ft. above sea level. Latitude 32° 32' 27", Longitude 86° 50' 33". Ownership: Flinn Broadcasting Corp. (Group Owner). Montgomery-Selma, AL DMA. BPCDT-19991101AJQ. Grant Date: May 21, 2003.

Troy (Ch. 48)—WRJM-DT. Network Service: UPN. Josie Park Broadcasting Inc., 409 E. Broad St., Ozark, AL 36360. Phone: 334-670-6766. Fax: 334-670-6717. Email: programming@wrjm.com. Web site: <http://www.wrjm.com>. Technical facilities: Channel No. 48 (674-680 MHz). Proposed power: 50-kw max. visual. Antenna: 1130-ft above av. terrain, 977-ft. above ground, 1544-ft. above sea level. Latitude 32° 03' 36.54", Longitude 85° 57' 01.83". Ownership: Josie Park Broadcasting Inc. (Group Owner). Personnel: Don Hess, General Manager; Buddy Johnson, General Sales Manager; Walter Lunsford, Business Manager; Brenda Simechak, Programming Director; Crystal Galloway, Traffic Manager. Montgomery-Selma, AL DMA. BPCDT-19991101AKR. Grant Date: February 7, 2001.

Alaska

Anchorage (Ch. 12)—KIMO-DT. Network Service: ABC. Smith Media License Holdings LLC, 1215 Cole St., St. Louis, MO 63106. Phone: 907-561-1313. Fax: 907-561-1377. Email: sbradley@aksuperstation.com. Web site: <http://www.aksuperstation.com>. Technical facilities: Channel No. 12 (204-210 MHz). Proposed power: 41-kw visual, aural. Antenna: 787-ft above av. terrain, 774-ft. above ground, 890-ft. above sea level. Latitude 61° 25' 22", Longitude 149° 52' 20". Ownership: Smith Media License Holdings LLC. (Group Owner). Represented (legal): Dow, Lohnes & Albertson PLLC. Represented (sales): Continental Television Sales. Personnel: Sean Bradley, Vice President & General Manager; Chris Monroe, General Sales Manager; Ty Hardt, News Director; George Heacock, Chief Engineer; Linda Morris, Business Manager; Terri Bradley, Programming Director; Jim Filley, Marketing Director; Mellie Redmon, On-Air Promotions Manager; Cindy Boisvert, Production Manager; Mary Hicks, Traffic Manager. Anchorage, AK DMA. BMAPCDT-20041027ADG. Grant Date: November 4, 2004.

Anchorage (Ch. 20)—KTBY-DT. Network Service: FOX. Piedmont Television of Anchorage License LLC, 7621 Little Ave., Suite 506, Charlotte, NC 28226. Phone: 907-274-0404. Fax: 907-264-5180. Email: jglaser@ktybtv.com. Web site: <http://www.foxktyb.com>. Technical facilities: Channel No. 20 (506-512 MHz). Proposed power: 54.4-kw visual, aural. Antenna: 170-ft above av. terrain, 303-ft. above ground, 399-ft. above sea level. Latitude 61° 11' 33.00", Longitude 149° 54' 001.10". Ownership: Piedmont Television Holdings LLC. (Group Owner). Represented (legal): Cohn and Marks LLP. Represented (sales): Millennium Sales & Marketing. Personnel: Laurie Austin Bruce, General Manager, General & Local Sales Manager; Tom Lambert, Chief Engineer; Crystal Sifsot, Program Director; Ron Blair, Promotion Director; Lisa Montgomery, Traffic Manager. Anchorage, AK DMA. BMAPCDT-20031121AKL. Grant Date: January 9, 2004.

Anchorage (Ch. 10)—KTUU-DT. Network Service: NBC. Channel 2 Broadcasting Co., 701 E. Tudor Rd., Suite 220, Anchorage, AK 99503-7488. Phone: 907-762-9202. Fax: 907-561-0882. Email: bramstedt@ktuu.com. Web site: <http://www.ktuu.com>. Technical facilities: Channel No. 10 (192-198 MHz). Proposed power: 21-kw visual, aural. Antenna: 787-ft above av. terrain, 774-ft. above ground, 890-ft. above sea level. Latitude 61° 25' 22", Longitude 149° 52' 20". Ownership: Channel 2 Broadcasting Co. (Group Owner). Represented (sales): Blair Television. Personnel: Greg Zaser, President; Al Bramstedt, General Manager; Trent McNelly, Operations Manager; Andrew Macleod, General Sales Manager; Nancy Johnson, National Sales Manager, Promotions & Marketing Director; John Tracy, News Manager; Leland Verschuere, Chief Engineer; Vickie Doherty, Program Manager; Tom Coomer, Production Manager; Nellie Elmore, Traffic Manager; Dianna Rowedder, Media Director. Anchorage, AK DMA. BMAPCDT-20041025ACS. Grant Date: November 1, 2004.

Anchorage (Ch. 28)—KTVA-DT. Network Service: CBS. Media News Group Inc., 1560 Broadway, Suite 2075, Denver, CO 80202. Phone: 907-273-3192. Fax: 907-273-3189. Email: jbever@ktva.com. Web site: <http://www.ktva.com>. Technical facilities: Channel No. 28 (554-560 MHz). Proposed power: 52-kw max. visual, aural. Antenna: 199-ft above av. terrain, 332-ft. above ground, 428-ft. above sea level. Latitude 61° 11' 33.00", Longitude 149° 54' 001.10". Ownership: Media News Group Inc. (Group Owner). Represented (sales): Millennium Sales & Marketing. Represented (engineering): Hammitt & Edison Inc. Personnel: Jerry Bever, General Manager; Laurie Austin Bruce, General Sales Manager; Jennifer Schrage, Local Sales Manager; Monica Marcott, National Sales Manager; Tom Lambert, Chief Engineer; Rebecca Tovsen, Accounting Manager; Sid Trehune, Program Director; Ron Blair, Promotion Director; Jeff Turner, Production Manager; Monica Bouvier, Traffic Manager. Anchorage, AK DMA. BMAPCDT-20031121ABT. Grant Date: October 28, 2004.

†**Bethel (Ch. 3 ETV)**—KYUK-DT. Network Service: ETV. Bethel Broadcasting Inc., Box 468, Bethel, AK 99559. Phone: 907-543-3131. Fax: 907-543-3130. Web site: <http://www.kyuk.org>. Technical facilities: Channel No. 3 (60-66 MHz). Proposed power: 4.68-kw visual, aural. Antenna: 206-ft above av. terrain, 249-ft. above ground, 224-ft. above sea level. Latitude 60° 47' 33", Longitude 161° 46' 22". Ownership: Bethel Broadcasting Inc. Personnel: Ronald Daugherty, General Manager. BPEDT-20000908AAD. Grant Date: July 5, 2001.

◆**Fairbanks (Ch. 28)**—Tanana Valley Television Co., 3650 Braddock St., Suite 2, Fairbanks, AK 99701. Phone: 907-452-3697. Email: jp@tvvtv.com. Web site: <http://www.tvvtv.com>. Technical facilities: Channel No. 28 (554-560 MHz). Proposed power: 1-kw max. visual, aural. Antenna: 702-ft above av. terrain, 120-ft. above ground, 1501-ft. above sea level. Latitude 64° 55' 20", Longitude 147° 42' 55". Transmitter: 1411 Crestline Dr. Ownership: Tanana Valley Television Co. Represented (engineering): du Treil, Lundin & Rackley Inc. Fairbanks, AK DMA. BPCDT-19991012ABB. Grant Date: Unreported.

Fairbanks (Ch. 18)—KATN-DT. Network Service: ABC. Smith Media License Holdings LLC, 1215 Cole St., St. Louis, MO 63106. Phone: 907-452-2125. Fax: 907-561-1377. Email: sbradley@aksuperstation.com. Web site: <http://www.aksuperstation.com>. Technical facilities: Channel No. 18 (494-500 MHz). Proposed power: 1000-kw max. visual. Antenna: 512-ft above av. terrain, 167-ft. above ground, 1378-ft. above sea level. Latitude 64° 54' 42", Longitude 147° 46' 38". Ownership: Smith Media License Holdings LLC. (Group Owner). Represented (legal): Dow, Lohnes & Albertson PLLC. Represented (sales): Continental Television Sales. Personnel: Sean Bradley, General Manager; Kip Harmon, Station Manager & Local Sales Manager; Chris Monroe, General Sales Manager; Ty Hardt, News Director; George Heacock, Chief Engineer; Linda Morris, Business Manager; Terri Bradley, Program Director; Jim Filley, Marketing Manager; Nellie Redmon, Promotions Director; Cindy Boisvert, Production Manager; Gerilynne Buonocore, Traffic Manager. Fairbanks, AK DMA. BMAPCDT-20010126ABH. Grant Date: May 28, 2004.

Fairbanks (Ch. 22)—KFXX-DT. Network Service: FOX. Tanana Valley Television Co., 3650 Braddock St., Suite 2, Fairbanks, AK 99701. Phone: 907-452-3697. Fax: 907-456-3428. Email: jphoff@tvvtv.com. Web site: <http://www.tvvtv.com>. Technical facilities: Channel No. 22 (518-524 MHz). Proposed power: 1-kw max. visual. Antenna: 702-ft above av. terrain, 120-ft. above ground, 1501-ft. above sea level. Latitude 64° 55' 20", Longitude 147° 42' 55". Ownership: Tanana Valley Television Co. (Group Owner). Personnel: J.P. Hoff, General Manager & General Sales Manager; Darryl Lewis, News Director; Dave Sala, Chief Engineer; Chris Fry, Program & Promotion Director; Trent Heineken, Traffic Manager. Fairbanks, AK DMA. BPCDT-19991012ABC. Grant Date: November 14, 2000.

Juneau (Ch. 11)—KJUD-DT. Network Service: ABC. Smith Media License Holdings LLC, 1215 Cole St., St. Louis, MO 63106. Phone: 907-561-1313. Fax: 907-561-1377. Email: info@aksuperstation.com. Web site: http://www.aksuperstation.com. Technical facilities: Channel No. 11 (198-204 MHz). Proposed power: 3.2-kw visual. Antenna: Minus 1053-ft above av. terrain, 164-ft. above ground, 171-ft. above sea level. Latitude 58° 18' 05", Longitude 134° 26' 26". Ownership: Smith Media License Holdings LLC. (Group Owner). Represented (legal): Dow, Lohnes & Albertson PLLC. Represented (sales): Continental Television Sales. Personnel: Sean M. Bradley, Vice President & General Manager; Palmer Meehan, General Sales Manager; Ty Hardt, News Director; George Heacock, Chief Engineer; Linda Morris, Business Manager; Terri Bradley, Programming Director; Jim Filley, Marketing Director; Nellie Redmon, On-Air Promotion Director; Cindy Boisvert, Production Manager; Gerlynn Buonvora, Traffic Manager. Juneau, AK DMA. BPCDT-19991029ABS. Grant Date: November 9, 2000.

North Pole (Ch. 20)—KJNP-DT. Network Service: TBN. Evangelistic Alaska Missionary Fellowship Inc., 2501 Mission Rd., Box 56359, North Pole, AK 99705-1359. Phone: 907-488-2216. Fax: 907-488-5246. Email: kjnp@mosquitonet.com. Web site: http://www.mosquitonet.com/~kjnp. Technical facilities: Channel No. 20 (506-512 MHz). Proposed power: 0.081-kw max. visual. Antenna: 16-ft above av. terrain, 50-ft. above ground, 525-ft. above sea level. Latitude 64° 45' 32", Longitude 147° 19' 26". Ownership: Evangelistic Alaska Missionary Fellowship. (Group Owner). Personnel: Gen Nelson, Chief Executive Officer & Founder; Yvonne Carriker, President; Julie Beaver, General Manager; Richard Olsen, Vice President & General Sales Manager; Dave Castor, Chief Engineer; Merlyn Skold, Business Manager; Beverly Olson, Program Director; Beverly Olson, Traffic Manager. Fairbanks, AK DMA. BPCDT-20040527ALP. Grant Date: February 10, 2005.

Sitka (Ch. 2)—KTNL-DT. Network Service: CBS. Green TV Corp., Box 1471, Evergreen, CO 80437. Phone: 907-747-5749. Fax: 907-747-8400. Email: info@ktnl.tv. Web site: http://www.ktnl.tv. Technical facilities: Channel No. 2 (54-60 MHz). Proposed power: 1-kw visual. Antenna: 696 [minus]-ft above av. terrain, 125-ft. above ground, 164-ft. above sea level. Latitude 53° 03' 01", Longitude 135° 20' 04". Ownership: Green TV Corp. (Group Owner). Alaska DMA. BPCDT-20011012AAE. Grant Date: May 16, 2003.

Arizona

†Phoenix (Ch. 39 ETV)—KDTP-DT. Network Service: ETV. Community Television Educators Inc., 5000 Westgrove Lane, Colleyville, TX 76034. Phone: 817-858-9955. Technical facilities: Channel No. 39 (320-626 MHz). Proposed power: 50-kw max. visual. Antenna: 1611-ft above av. terrain, 82-ft. above ground, 2739-ft. above sea level. Latitude 33° 20' 01", Longitude 112° 03' 44". Transmitter: South Mountain Antenna Farm. Ownership: Community Television Educators Inc. Phoenix (Prescott), AZ DMA. BPEDT-20000501AHL. Grant Date: September 28, 2001. Digital station to operate on analog allocation.

Arkansas

†El Dorado (Ch. 12 ETV)—KETZ-DT. Network Service: PBS. Arkansas ETV Commission, 350 S. Donaghey St., Box 1250, Conway, AR 72033. Phone: 501-682-2386. Fax: 501-682-4122. Email: gschultz@aetn.org. Web site: http://www.aetn.org. Technical facilities: Channel No. 12 (204-210 MHz). Proposed power: 10-kw visual, aural. Antenna: 1765-ft above av. terrain, 1739-ft. above ground, 1867-ft. above sea level. Latitude 33° 04' 41", Longitude 92° 13' 41". Ownership: Arkansas ETV Commission. Personnel: Allen Weatherly, Executive Director; Tony Brooks, Deputy Director; Robert Bland, Operations Director; Gary Schultz, Director of Engineering; Donna Smith, Finance & Administration Director; Kathy Atkinson, Program Director; Mona Dixon, Development Director; Carole Adornetto, Production Manager; Mike McCullars, Research & Special Projects Director; Kathleen Stafford, Learning Services Director; Ron Johnson, Communications Director; Kevin Lewis, Information Technology Director. Little Rock-Pine Bluff, AR DMA. BPEDT-20050329AEE. Grant Date: March 30, 2005.

El Dorado (Ch. 27)—KTVE-DT. Network Service: NBC. Piedmont Television of Monroe/El Dorado License LLC, 7621 Little Ave., Suite 506, Charlotte, NC 28226. Phone: 318-323-1972. Fax: 318-322-9718. Email: lydiag@region10.com. Web site: http://www.region10.com. Technical facilities: Channel No. 27 (548-554 MHz). Proposed power: 822.8-kw max. visual. Antenna: 1909-ft above av. terrain, 1883-ft. above ground, 2008-ft. above sea level. Latitude 33° 04' 41", Longitude 92° 13' 41". Ownership: Piedmont Television Holdings LLC. (Group Owner). Represented (legal): Cohn and Marks LLP. Represented (sales): Continental Television Sales. Personnel: Lydia Gullory, Vice President & General Manager; J.D. Hammonds, Operations & Production Manager; Chris Tingles, General Sales Manager; Tony Tagavore, News Director; Joe Holland, Chief Engineer; Betty Smith, Business Manager; Sharon Jones, Program Director; Esther Williams, Promotion Director. Monroe, LA-El Dorado, AR DMA. BPCDT-19991101ALF. Grant Date: June 20, 2002.

Hot Springs (Ch. 14)—KVTH-DT. Network Service: IND. Agape Church Inc., Box 22007, Little Rock, AR 72221. Phone: 501-223-2525. Fax: 501-221-3837. Email: jim.grant@vntv.com. Technical facilities: Channel No. 14 (470-476 MHz). Proposed power: 50-kw max. visual. Antenna: 847-ft above av. terrain, 428-ft. above ground, 1378-ft. above sea level. Latitude 34° 22' 20", Longitude 93° 02' 48". Ownership: Agape Church Inc. (Group Owner). Personnel: H. L. Caldwell II, President; Jim Grant, General Manager; Ron Brown, Chief Engineer; Josh Bond, Program Director; Dan Vukmirovich, Production Manager; Sharon Case, Traffic Manager. Little Rock-Pine Bluff, AR DMA. BPCDT-19990924AAP. Grant Date: January 11, 2001.

Jonesboro (Ch. 49)—KVTJ-DT. Network Service: IND. Agape Church Inc., Box 22007, Little Rock, AR 72221. Phone: 501-223-2525. Fax: 501-221-3837. Email: jim.grant@vntv.com. Web site: http://www.vntv.com. Technical facilities: Channel No. 49 (680-686 MHz). Proposed power: 57.2-kw max. visual. Antenna: 969-ft above av. terrain, 971-ft. above ground, 1187-ft. above sea level. Latitude 35° 36' 16", Longitude 90° 31' 18". Ownership: Agape Church Inc. (Group Owner). Personnel: H. L. Caldwell II, President; Jim Grant, General Manager; Ron Brown, Chief Engineer; Josh Bond, Program Director; Dan Vukmirovich, Production Manager; Sharon Case, Traffic Manager. Jonesboro, AR DMA. BPCDT-19990930AAS. Grant Date: February 1, 2001.

Little Rock (Ch. 44)—KWBF-DT. Network Service: PAX. River City Broadcasting Inc., One Shackelford Dr., Little Rock, AR 72211. Phone: 561-659-4122. Email: lwithrow@ebcorp.net. Web site: http://www.wb42.com. Technical facilities: Channel No. 44 (650-656 MHz). Proposed power: 1000-kw max. visual, aural. Antenna: 1591-ft above av. terrain, 951-ft. above ground, 2004-ft. above sea level. Latitude 34° 47' 45", Longitude 92° 29' 44". Ownership: Equity Broadcasting Corp. (Group Owner). Little Rock-Pine Bluff, AR DMA. BPCDT-20030418ABA. Grant Date: February 27, 2004.

California

Avalon (Ch. 47)—KAZA-DT. Network Service: IND. Pappas Southern California License LLC, 500 S. Chinoweth Rd., Visalia, CA 93277. Phone: 818-2415400. Fax: 818-241-5498. Email: aqc@tvazteca.com.mx. Web site: http://www.tvazteca.com. Technical facilities: Channel No. 47 (668-674 MHz). Proposed power: 350-kw max. visual, aural. Antenna: 3073-ft above av. terrain, 299-ft. above ground, 5998-ft. above sea level. Latitude 34° 13' 37", Longitude 118° 00' 57". Ownership: Pappas Telecasting Companies. (Group Owner). Personnel: Eduardo Urbiola, General Manager; Guillermo Reynal, Sales Manager; Alberto Ezquero, Sales Manager; Oscar Salcedo, News Director; Juan Ortega, Chief Engineer; Hugo Enciso, Business Manager; Ramon Delgado, Program & Production Manager; Ana Alaman, Promotion Director; Yolanda Williamson, Traffic Manager. Los Angeles, CA DMA. BPCDT-20040528AVJ. Grant Date: July 28, 2004.

El Centro (Ch. 48)—KECY-DT. Network Service: FOX. Pacific Media Corp., 646 Main St., El Centro, CA 92243. Phone: 928-539-9990. Fax: 928-343-0217. Email: jbarajas@kecytv.com. Technical facilities: Channel No. 48 (674-680 MHz). Proposed power: 950-kw max. visual, aural. Antenna: 1358-ft above av. terrain, 243-ft. above ground, 2290-ft. above sea level. Latitude 33° 03' 19", Longitude 114° 49' 44". Ownership: Robinson O. Everett. (Group Owner). Represented (legal): Baraff, Koerner & Olender PC. Represented (sales): Millennium Sales & Marketing. Personnel: Chris Galleu, General Manager; Debra Weeks, General & National Sales Manager; Martha Nunez, Local Sales Manager; Amador Velazquez, Chief Engineer; Andrea Sanchez, Programming Director; Jesus Corona, Promotion & Production Director; Linda Young, Traffic Manager; Samantha Bossick, Office Manager. Yuma, AZ-El Centro, CA DMA. BPCDT-20041028AFC. Grant Date: November 5, 2004.

Ontario (Ch. 47)—KFTR-DT. Network Service: TEL. Univision Partnership of Southern California, 1999 Avenue of the Stars, Suite 3050, Los Angeles, CA 90067. Phone: 310-348-3140. Fax: 310-348-3143. Email: jdelgado@univision.com. Web site: http://www.univision.net. Technical facilities: Channel No. 47 (668-674 MHz). Proposed power: 24-kw max. visual. Antenna: 3016-ft above av. terrain, 267-ft. above ground, 5966-ft. above sea level. Latitude 34° 13' 37", Longitude 118° 03' 57". Requests modification of CP for change to 400-kw max. visual, 3074-ft above av. terrain, 259-ft. above ground, 5971-ft. above sea level lat. 34° 13' 36", long. 118° 03' 59". BPCDT-20021028ABV. Ownership: Univision Communications Inc. (Group Owner). Personnel: Jorge Delgado, President & General Manager; Marco Dante, General Sales Manager; Sylvia Torres, Local Sales Manager; Chris Homer, Chief Engineer; Antoinette Jarr, Program Director; Lisa DeLapra, Promotion Director; Harry Whitman, Research Director; Amy Rico, Traffic Manager. Los Angeles, CA DMA. BPCDT-19991029AFX. Grant Date: March 30, 2000.

San Bernardino (Ch. 38)—KPXN-DT. Network Service: PAX. Paxson Los Angeles License Inc., 601 Clearwater Park Rd., West Palm Beach, FL 33401-6233. Phone: 818-409-5213. Fax: 818-409-5310. Email: mark.douglas@nbc.com. Web site: http://www.paxtv.com. Technical facilities: Channel No. 38 (614-620 MHz). Proposed power: 1000-kw max. visual. Antenna: 2983-ft above av. terrain, 173-ft. above ground, 5599-ft. above sea level. Latitude 34° 12' 46.10", Longitude 118° 03' 41.60". Ownership: Paxson Communications Corp. (Group Owner). Personnel: Lee Warpack, Regional Vice President; Elizabeth Parks, Business Manager; Aisha Wofford, Traffic Manager; Steve Vinke, Chief Engineer; Mark Douglas, General Sales Manager; Jason Langford, Research Director. Los Angeles, CA DMA. BPCDT-20021126AAU. Grant Date: April 16, 2003.

Santa Ana (Ch. 23)—KTBN-DT. Network Service: TBN. Trinity Broadcasting Network Inc., 2442 Michelle Dr., Tustin, CA 92780. Phone: 714-832-2950. Fax: 714-832-0645. Email: comments@tbn.org. Web site: http://www.tbn.org. Technical facilities: Channel No. 23 (524-530 MHz). Proposed power: 50-kw max. visual. Antenna: 2953-ft above av. terrain, 128-ft. above ground, 5791-ft. above sea level. Latitude 34° 13' 27", Longitude 118° 03' 44". Ownership: Trinity Broadcasting Network Inc. (Group Owner). Personnel: Paul F. Crouch, President & General Manager; Rod Henke, National Sales Manager; Ben Miller, Engineering Director; Jan Crouch, Program Director. Los Angeles, CA DMA. BPCDT-19991101AHZ. Grant Date: April 29, 2004.

Colorado

Denver (Ch. 51)—KCEC-DT. Network Service: UNV. Entravision Holdings LLC, 11900 Olympic Blvd., Suite 590, Los Angeles, CA 90064. Phone: 303-832-0050. Fax: 303-832-3410. Email: noticiascolorado@univision.net. Technical facilities: Channel No. 51 (692-698 MHz). Proposed power: 900-kw max. visual, aural. Antenna: 763-ft above av. terrain, 128-ft. above ground, 7378-ft. above sea level. Latitude 39° 43' 58", Longitude 105° 14' 08". Ownership: Entravision Communications Corp. (Group Owner). Personnel: Maria Carrera, General Manager; Sam Fuller, General Sales Manager; Gail Shaw, Local Sales Manager; Chris Mathews, National Sales Manager; Rudolfo Cardenas, News Director; Aziel Villanueva, Chief Engineer; Mary Klein, Business Manager; Erma Atencia, Program Director & Traffic Manager; Luis Canela, Promotion Director; Jaime Moreno, Research Director. Denver, CO DMA. BPCDT-19991029ACN. Grant Date: February 10, 2004.

Denver (Ch. 19)—KTVD-DT. Network Service: UPN. Twenver Broadcast Inc., 11203 E. Peakview Ave., Englewood, CO 80155. Phone: 303-792-2020. Fax: 303-790-4633. Email: mdant@ktvd.com. Web site: <http://www.upn20.tv>. Technical facilities: Channel No. 19 (500-506 MHz). Proposed power: 1000-kw max. visual, aural. Antenna: 966-ft above av. terrain, 438-ft. above ground, 7557-ft. above sea level. Latitude 39° 43' 50.60", Longitude 105° 13' 53.60". Transmitter: Lookout Mountain communications site, W of Denver, near Golden. Ownership: Fred Eychaner. (Group Owner). Represented (legal): Holland & Knight. Represented (engineering): Lohnes & Culver. Personnel: Greg Armstrong, Vice President & General Manager; Cindy Conway, Local Sales Manager; Sara Gallegos, National Sales Manager; Mike Dant, Chief Engineer; Jessie Laudsch, Business Manager; Robbi Romero, Program Director; Hillary Castine, Promotion Manager; Dianna Farrins, Traffic Manager; Rita McCoy, Community Affairs Director. Denver, CO DMA. BPCDT-19981231KE. Grant Date: October 24, 2003.

Pueblo (Ch. 42)—KOAA-DT. Network Service: NBC. Sangre de Cristo Communications Inc., Box 195, Pueblo, CO 81003. Phone: 719-544-5781. Fax: 719-544-7733. Email: whitaker@koaa.com. Web site: <http://www.koaa.com>. Technical facilities: Channel No. 42 (638-644 MHz). Proposed power: 880-kw max. visual. Antenna: 2165-ft above av. terrain, 148-ft. above ground, 9554-ft. above sea level. Latitude 38° 44' 42", Longitude 104° 51' 39". Ownership: Evening Post Publishing Co. (Group Owner). Personnel: David Whitaker, President & General Manager; Tom Wright, General Sales Manager; Trevan Bensko-Wecks, Local Sales Manager; Kerri Blanco, National Sales Manager; Ron Echer, Program Director; Cheryl Morford, Regional Sales Manager; Cindy Aubrey, News Director; Quentin Henry, Chief Engineer; Evie Hudson, Business Manager; richard Bonchez, Creative Services Director; Pauline Quintana, Traffic Manager. Colorado Springs-Pueblo, CO DMA. BPCDT-19991029AGS. Grant Date: November 12, 2004.

Sterling (Ch. 23)—KUPN-DT. Network Service: UPN. Channel 20 TV Co., 1645 W. Fullerton Ave., Chicago, IL 60614. Phone: 303-792-2020. Fax: 303-792-4633. Email: mdant@ktvd.com. Web site: <http://www.upn20.tv>. Technical facilities: Channel No. 23 (524-530 MHz). Proposed power: 599-kw max. visual. Antenna: 669-ft above av. terrain, 459-ft. above ground, 4964-ft. above sea level. Latitude 40° 34' 57", Longitude 103° 01' 56". Ownership: Fred Eychaner. (Group Owner). Represented (legal): Holland & Knight LLP. Personnel: Greg Armstrong, Vice President & General Manager; Cindy Conway, Local Sales Manager; Sara Gallegos, National Sales Manager; Mike Dant, Chief Engineer; Jessie Laudsch, Business Manager; Robbi Romero, Program Director; Hillary Castine, Promotion Director; Diana Farrins, Traffic Manager; Rita McCoy, Community Affairs Director. Denver, CO DMA. BPCDT-19991102ABN. Grant Date: June 7, 2000.

Connecticut

Bridgeport (Ch. 42)—WSAH-DT. Network Service: IND. WSAH License Inc., 312 Walnut St., Suite 2800, Cincinnati, OH 45202. Phone: 203-881-1153. Fax: 203-734-4171. Technical facilities: Channel No. 42 (638-644 MHz). Proposed power: 1000-kw max. visual, aural. Antenna: 512-ft above av. terrain, 272-ft. above ground, 892-ft. above sea level. Latitude 41° 21' 43", Longitude 73° 06' 48". Ownership: E. W. Scripps Co. (Group Owner). New York, NY DMA. BPCDT-19991101AFE. Grant Date: April 14, 2005.

◆ **Hartford (Ch. 32 ETV)**—WEDH-DT. Network Service: PBS. Connecticut Public Broadcasting Inc., 1049 Asylum Ave., Hartford, CT 06105. Phone: 860-278-5310. Fax: 860-275-7483. Email: jwhitehead@cptv.org. Web site: <http://www.cptv.org>. Technical facilities: Channel No. 32 (578-584 MHz). Proposed power: 465-kw visual, aural. Antenna: 1657-ft above av. terrain, 1273-ft. above ground, 1982-ft. above sea level. Latitude 41° 42' 13", Longitude 72° 49' 57". Transmitter: Rattlesnake Mountain, U.S. Rte. 6, Farmington. Ownership: Connecticut Public Television & Radio. Represented (legal): Schwartz, Woods & Miller. Represented (engineering): John F. X. Browne & Associates PC. Personnel: Jerry Franklin, President & Chief Executive Officer; John Dankosky, News Director; Joe Zareski, Chief Engineer; Meg Sakellarides, Chief Financial Officer; Larry Rifkin, Senior Vice President, Programming Officer; Jay Whitsett, Vice President, Programming; Nancy Bauer, Vice President, Sales & Corporate Sponsorship; Harold Kramer, Vice President, Strategic Planning, Education & New Media; Jo Ann Whitehead, Production Manager; Carol Sisco, Corporate Communications Director. Hartford & New Haven, CT DMA. BPEDT-19990113KG. Grant Date: Unreported.

† **New Haven (Ch. 6 ETV)**—WEDY-DT. Network Service: PBS. Connecticut Public Broadcasting Inc., 1049 Asylum Ave., Hartford, CT 06105. Phone: 860-278-5310. Fax: 860-275-7483. Email: jwhitehead@cptv.org. Web site: <http://www.cptv.org>. Technical facilities: Channel No. 6 (82-88 MHz). Proposed power: 0.4-kw visual, aural. Antenna: 289-ft above av. terrain, 89-ft. above ground, 340-ft. above sea level. Latitude 41° 19' 42", Longitude 72° 54'

25". Ownership: Connecticut Public Television & Radio. Personnel: Jerry Franklin, President & Chief Executive Officer; John Dankosky, News Director; Joe Zareski, Chief Engineer; Meg Sakellarides, Chief Financial Officer; Larry Rifkin, Senior Vice President & Programming Officer; Jay Whitsett, Vice President, Programming; Nancy Bauer, Vice President, Sales & Corporate Sponsorships; Harold Kramer, Vice President, Strategic Planning, Education & New Media; Jo Ann Whitehead, Production Manager; Carol Sisco, Corporate Communications Director. Hartford & New Haven, CT DMA. BPCDT-20020305AAU. Grant Date: April 25, 2002.

Florida

† **Boca Raton (Ch. 44 ETV)**—WPPB-DT. Network Service: PBS. Channel 63 of Palm Beach Inc., 14444 66th St. N, Clearwater, FL 33764. Phone: 561-687-8997. Technical facilities: Channel No. 44 (650-656 MHz). Proposed power: 565-kw max. visual. Antenna: 1020-ft above av. terrain, 1014-ft. above ground, 1020-ft. above sea level. Latitude 25° 59' 34", Longitude 80° 10' 27". Ownership: The Christian Network Inc. (Group Owner). West Palm Beach-Fort Pierce, FL DMA. BPEDT-19991028ACM. Grant Date: November 6, 2000.

Cocoa (Ch. 53)—WTGL-DT. Network Service: IND. Good Life Broadcasting Inc., 653 W. Michigan St., Orlando, FL 32805. Phone: 407-423-5200. Fax: 407-422-0120. Email: info@tv52.org. Web site: <http://www.tv52.org>. Technical facilities: Channel No. 53 (704-710 MHz). Proposed power: 13-kw max. visual, aural. Antenna: 1686-ft above av. terrain, 1654-ft. above ground, 1719-ft. above sea level. Latitude 28° 35' 12", Longitude 81° 04' 58". Ownership: Good Life Broadcasting Inc. (Group Owner). Personnel: Ken Mikesell, President & General Manager; Ed Griffin, Vice President & General Sales Manager; Marshall Royalty, Chief Engineer; Kathy Wood, Finance Director; Eileen Edwards, Program Manager. Orlando-Daytona Beach-Melbourne, FL DMA. BPCDT-20000428ABS. Grant Date: July 29, 2002.

Destin (Ch. 48)—WFBD-DT. Kaleidoscope Partners (formerly George S. Flinn Jr.), 188 S. Bellevue, Suite 222, Memphis, TN 38104. Phone: 901-726-8970. Email: larry@ktv.net. Technical facilities: Channel No. 48 (674-680 MHz). Proposed power: 1000-kw max. visual, aural. Antenna: 1044-ft above av. terrain, 1077-ft. above ground, 1222-ft. above sea level. Latitude 30° 59' 52", Longitude 86° 43' 13". Ownership: George S. Flinn Jr. Represented (legal): Stephen C. Simpson. Mobile, AL-Pensacola (Fort Walton Beach), FL DMA. BPCDT-20031029ABD. Grant Date: April 13, 2004. Digital station plans to operate on analog allotment.

Fort Myers (Ch. 9)—WINK-DT. Network Service: CBS. Fort Myers Broadcasting Co., 2824 Palm Beach Blvd., Fort Myers, FL 33916. Phone: 941-334-1111. Fax: 941-334-0744. Email: manager@winktv.com. Web site: <http://www.winktv.com>. Technical facilities: Channel No. 9 (186-192 MHz). Proposed power: 20-kw visual. Antenna: 1480-ft above av. terrain, 1476-ft. above ground, 1506-ft. above sea level. Latitude 26° 48' 01", Longitude 81° 45' 48". Ownership: Fort Myers Broadcasting Co. Represented (sales): Blair Television. Represented (legal): Leibowitz & Associates. Personnel: Gary Gardner, Vice President & General Manager; Wayne Simons, Sales Director; Roberta Voelker, Local Sales Manager; Jesse Daniels, National Sales Manager; John Emmert, News Director; Keith Stuhlmann, Engineering Director; Maxine Johnson, Business Manager; Greg Stetson, Program Director; Terri Gutschalk, Sales, Marketing & Research Director; Mark Gilson, Promotion Director; Tim Briggs, Production Manager. Fort Myers-Naples, FL DMA. BPCDT-19991029ADW. Grant Date: October 29, 2004.

Fort Walton Beach (Ch. 50)—WFGX-DT. Network Service: WBN. WFGX Licensee LLC, c/o Shaw Pittman LLP, KRS, 2300 N St. NW, Washington, DC 20037-1128. Phone: 850-456-3333. Fax: 850-455-0159. Email: joesmith@wear.sbgnet.com. Web site: <http://www.wfgxtv.com>. Technical facilities: Channel No. 50 (686-692 MHz). Proposed power: 1000-kw max. visual, aural. Antenna: 725-ft above av. terrain, 708-ft. above ground, 733-ft. above sea level. Latitude 30° 23' 46", Longitude 86° 59' 13". Ownership: Sinclair Broadcast Group Inc. (Group Owner). Represented (legal): Shaw Pittman. Represented (sales): Millennium Sales & Marketing. Personnel: Carl Leahy, President & General Manager; Joe Smith, Operations Manager; Deb Currie, General Sales Manager; Denise Dyson, Local Sales Manager; Robin Kurpui, Local Sales Manager; John Merrill, National Sales Manager; S. Peter Neumann, News Director; David Brown, Chief Engineer; Sharee Rich, Business Manager; Kathy Dunagan, Promotion Director; Daniel Pennington, Creative Services Director; Lawanda Blunt, Traffic Manager; Sue Straughn, Public Service Director. Mobile, AL-Pensacola (Fort Walton Beach), FL DMA. BPCDT-20040204AAK. Grant Date: September 8, 2004.

Gainesville (Ch. 16)—WCJB-DT. Network Service: ABC. Diversified Broadcasting Inc., 6220 N.W. 43rd St., Gainesville, FL 32653. Phone: 352-377-2020. Fax: 352-371-0747. Email: ahening@wcjb.com. Web site: <http://www.wcjb.com>. Technical facilities: Channel No. 16 (482-488 MHz). Proposed power: 1000-kw max. visual. Antenna: 886-ft above av. terrain, 899-ft. above ground, 965-ft. above sea level. Latitude 29° 32' 11", Longitude 82° 24' 00". Ownership: Diversified Communications. (Group Owner). Represented (sales): Continental Television Sales. Personnel: Carolyn Barrett, President & General Manager; Alan Chatman, General Sales Manager; Tim Smith, National Sales Manager; Adam Henning, News Director; Steve Ingram, Engineering Director; Tim Hoskinson, Controller; Karen Woolfstead, Program & Promotion Director; Ron Bates, Creative Services Director; Patrick DiCarlis, Traffic Manager. Gainesville, FL DMA. BPCDT-19991101AGS. Grant Date: February 22, 2005.

Key West (Ch. 3)—WDLP-DT. Network Service: IND. WDLP Broadcasting Co. LLC, c/o Robert Lewis Thompson, 5028 Wisconsin Ave. NW, Suite 301, Washington, DC 20016. Phone: 305-296-4969; 303-477-3031. Email: wdlype@aol.com. Web site: <http://www.wdlpvt.com>. Technical facilities: Channel No. 3 (60-66 MHz). Proposed power: 1-kw

visual. Antenna: 203-ft above av. terrain, 193-ft. above ground, 203-ft. above sea level. Latitude 24° 33' 18", Longitude 81° 48' 07". Requests modification of CP for change to 177-ft above av. terrain, 167-ft. above ground, 177-ft. above sea level. BPCDT-20050701AAZ. Ownership: De La Pena Family Trust. (Group Owner). Represented (legal): Smithwick & Belendik PC. Miami-Fort Lauderdale, FL DMA. BPCDT-19991029AHV. Grant Date: March 30, 2000.

†**Leesburg (Ch. 46 ETV)**—WLCB-DT. Network Service: ETV. Good Life Broadcasting Inc., 653 W. Michigan St., Orlando, FL 32805. Phone: 407-423-5200. Web site: <http://www.tv52.org>. Technical facilities: Channel No. 46 (662-668 MHz). Proposed power: 660-kw max. visual, aural. Antenna: 1686-ft above av. terrain, 1653-ft. above ground, 1720-ft. above sea level. Latitude 28° 35' 12", Longitude 81° 04' 58". Ownership: Good Life Broadcasting Inc. Personnel: Ken Mikesell, President & General Manager; Ed Griffis, General Sales Manager. Orlando-Daytona Beach-Melbourne, FL DMA. BMEPDT-20041130AWM. Grant Date: December 15, 2004.

Live Oak (Ch. 48)—WFXU-DT. Network Service: WBN. WFXU License Corp., 225 City Line Ave., Suite 200, Bala Cynwyd, PA 19004. Phone: 850-576-4990. Fax: 850-576-0200. Technical facilities: Channel No. 48 (674-680 MHz). Proposed power: 1000-kw max. visual. Antenna: 381-ft above av. terrain, 417-ft. above ground, 495-ft. above sea level. Latitude 30° 33' 01", Longitude 83° 00' 46". Transmitter: 3.5-mi. NW of the intersection of State Hwys. 100 & 6. Ownership: The PSC Liquidating Trust. (Group Owner). Represented (sales): Petry Television Inc. Represented (legal): Shaw Pittman. Personnel: David Hinterschied, General Manager; Tana Kenny, General & Local Sales Manager; Nathan Mears, National Sales Manager; Mike Brown, Chief Engineer; Lori Conroy, Business Manager; Chuck Lindsey, Production Manager; Don Abel, Creative Services Director; Doris Jones, Traffic Manager. Tallahassee, FL-Thomasville, GA DMA. BPCDT-19981028KF. Grant Date: May 2, 2001.

Stuart (Ch. 59)—WHDT-DT. Guenter Marksteiner, 1601 Forum Place, 12th Floor, West Palm Beach, FL 33401. Phone: 561-471-9200. Fax: 561-626-0877. Email: info@whdt.net. Web site: <http://www.whdt.net>. Technical facilities: Channel No. 59 (740-746 MHz). Proposed power: 1000-kw visual, aural. Antenna: 262-ft above av. terrain, 262-ft. above ground, 276-ft. above sea level. Latitude 26° 43' 37", Longitude 80° 04' 48". Ownership: Guenter Marksteiner. Represented (legal): Fletcher, Heald & Hildreth PLC. Personnel: Brian Content, General Manager; Gunther Marksteiner, Chief Engineer; Sonia Marksteiner, Program Director. West Palm Beach-Fort Pierce, FL DMA. BPCDT-19960920LH. Grant Date: April 25, 2000.

Georgia

†**Athens (Ch. 12 ETV)**—WGTV-DT. Network Service: PBS. Georgia Public Telecommunications Commission, 260 14th St. NW, Atlanta, GA 30318. Phone: 404-685-2400. Fax: 404-685-2431. Email: mfehlig@gpb.org. Web site: <http://www.gpb.org>. Technical facilities: Channel No. 12 (204-210 MHz). Proposed power: 16-kw visual. Antenna: 997-ft above av. terrain, 282-ft. above ground, 1909-ft. above sea level. Latitude 33° 48' 18", Longitude 84° 08' 40". Transmitter: 2 Robert E. Lee Blvd., atop Stone Mountain. Ownership: Georgia Public Telecommunications Commission. Personnel: Nancy Hall, Interim Executive Director; John Hughes, Deputy Director; Robert Olive, Television & Engineering Services Director & General Sales Manager; Mark Fehlig, Technical & Engineering Services Director; Bonnie Bean, Chief Financial Officer; Mike Klein, GPTV Production Manager; Melvin Jones, Human Resources Director; Michael Nixon, Information Technology & Education Services Director; Marcia Killingsworth, Public Relations Manager. Atlanta, GA DMA. BMEPDT-20020923ABE. Grant Date: March 7, 2003.

Baxley (Ch. 35)—WGSA-DT. Network Service: UPN. Southern TV Corp., 117 Oglethorpe Professional Court, Suite 3, Savannah, GA 31406-3637. Phone: 912-692-8000. Fax: 912-692-0400. Email: stv@wgsa.tv. Technical facilities: Channel No. 35 (596-602 MHz). Proposed power: 650-kw max. visual. Antenna: 1489-ft above av. terrain, 1493-ft. above ground, 1513-ft. above sea level. Latitude 32° 03' 35", Longitude 81° 20' 43". Ownership: Southern TV Corp. Represented (sales): Blair Television. Personnel: Fred Pierce, General Manager; Dave Steele, Operations & Promotion Director; Jo Johnson, Administration Supervisor & General Sales Manager; Raleigh Neal, Local Sales Manager; David Johnson, National Sales Manager; Jerry McCook, Chief Engineer; Chuck Robb, Business Manager; Deborah Brakke, Production & Program Director; Wendy Stanley, Traffic Manager. Savannah, GA DMA. BMEPDT-20010608AAE. Grant Date: October 19, 2004.

†**Columbus (Ch. 23 ETV)**—WJSP-DT. Network Service: PBS. Georgia Public Telecommunications Commission, 260 14th St. NW, Atlanta, GA 30318. Phone: 404-685-2400. Fax: 404-685-2431. Email: mfehlig@gpb.org. Web site: <http://www.gpb.org>. Technical facilities: Channel No. 23 (524-530 MHz). Proposed power: 250-kw max. visual. Antenna: 1516-ft above av. terrain, 1076-ft. above ground, 2375-ft. above sea level. Latitude 32° 51' 08", Longitude 84° 42' 04". Ownership: Georgia Public Telecommunications Commission. Personnel: Nancy Hall, Interim Executive Director; John Hughes, Deputy Director; Mark Fehlig, Technical & Engineering Services Director; Bonnie Bean, Chief Financial Officer; Mike Klein, GPTV Production Director; Melvin Jones, Human Resources Director; Michael Nixon, Information Technology & Educational Services Director; Marcia Killingsworth, Public Relations Manager. Columbus, GA DMA. BPEDT-20000501AFY. Grant Date: February 15, 2001.

†**Dawson (Ch. 8 ETV)**—WACS-DT. Network Service: PBS. Georgia Public Telecommunications Commission, 260 14th St. NW, Atlanta, GA 30318. Phone: 404-685-2400. Fax: 404-685-2431. Email: mfehlig@gpb.org. Web site: <http://www.gpb.org>. Technical facilities: Channel No. 8 (180-186 MHz). Proposed power: 6-kw visual. Antenna: 1027-ft above av.

terrain, 1007-ft. above ground, 1460-ft. above sea level. Latitude 31° 56' 15", Longitude 84° 33' 15". Ownership: Georgia Public Telecommunications Commission. Personnel: Nancy Hall, Interim Executive Director; John Hughes, Deputy Director; Robert Olive, Television Broadcast Services Director & General Sales Manager; Mark Fehlig, Technical & Engineering Services Director; Bonnie Bean, Chief Financial Officer; Mike Klein, GPTV Productions Director; Melvin Jones, Human Resources Director; Michael Nixon, Information Technology & Education Services Director; Marcia Killingsworth, Public Relations Manager. Albany, GA DMA. BMEPDT-20020923ABC. Grant Date: November 22, 2002.

†**Savannah (Ch. 13 ETV)**—WVAN-DT. Network Service: PBS. Georgia Public Telecommunications Commission, 260 14th St. NW, Atlanta, GA 30318. Phone: 404-685-2400. Fax: 404-685-2431. Email: mfehlig@gpb.org. Web site: <http://www.gpb.org>. Technical facilities: Channel No. 13 (210-216 MHz). Proposed power: 20-kw visual. Antenna: 961-ft above av. terrain, 951-ft. above ground, 1047-ft. above sea level. Latitude 32° 08' 48", Longitude 81° 37' 05". Transmitter: 100 Vandiver St., 0.8-mi. NNE of Pembroke. Ownership: Georgia Public Telecommunications Commission. Personnel: Nancy Hall, Interim Executive Director; John Hughes, Deputy Director; Robert Olive, Television Broadcast Services Director & General Sales Manager; Mark G. Fehlig, Chief Engineer; Bonnie Bean, Chief Financial Officer; Mike Klein, GPTV Production Director; Melvin Jones, Human Resources Director; Michael Nixon, Information Technology & Educational Services Director; Marcia Killingsworth, Public Relations Manager. Savannah, GA DMA. BMEPDT-20020923ABA. Grant Date: November 18, 2002.

Toccoa (Ch. 24)—WNEG-DT. Network Service: CBS. Media General Broadcasting Inc., 333 E. Franklin St., Richmond, VA 23219. Phone: 706-886-0032. Fax: 706-886-7033. Email: daustin@wneg32.com. Web site: <http://www.wneg32.com>. Technical facilities: Channel No. 24 (530-536 MHz). Proposed power: 600-kw max. visual. Antenna: 605-ft above av. terrain, 417-ft. above ground, 1874-ft. above sea level. Latitude 34° 36' 44", Longitude 83° 22' 05". Ownership: Media General Inc. (Group Owner). Personnel: Jimmy Sanders, Station Manager; David Austin, General & Local Sales Manager; Jennifer Cathey, News Director; Joe Walker, Chief Engineer; Stephanie Harrison, Business & Program Director; Tony Garrison, Promotion Manager; Brandy Viney, Traffic Manager. Greenville-Spartanburg-Anderson, SC-Asheville, NC DMA. BPCDT-19991026ABM. Grant Date: May 17, 2001.

Hawaii

Hilo (Ch. 8)—KGMD-DT. Network Service: CBS. Emmis Television License LLC, One Emmis Plaza, 40 Monument Circle, Suite 700, Indianapolis, IN 46204. Phone: 808-973-5462. Fax: 808-941-8153. Web site: <http://www.kgmb.com>. Technical facilities: Channel No. 8 (180-186 MHz). Proposed power: 3.2-kw visual. Antenna: minus 292-ft above av. terrain, 250-ft. above ground, 1112-ft. above sea level. Latitude 19° 43' 00", Longitude 155° 08' 13". Ownership: Emmis Communications Corp. (Group Owner). Personnel: Linda Moss, General Sales Manager; Cindy Huwitt, National Sales Manager; Tauna Lange, News Director; Doug Garlinger, Chief Engineer; Mary Krakow, Business Manager; Linda Brock, Promotion Manager; Nick Carter, Production Manager; Audrey Watson, Traffic Manager; Brenda Salgado, Assignment Editor; Liz Chun, Sports Director. Honolulu, HI DMA. BPCDT-19991026ACT. Grant Date: February 9, 2000.

◆†**Honolulu (Ch. 10 ETV)**—KALO-DT. Network Service: ETV. Pacifica Broadcasting Co., 875 Waimanu St., Suite 110, Honolulu, HI 96813. Phone: 808-596-8897. Fax: 808-596-2646. Email: comments@k38hawaii.com. Web site: <http://www.k38hawaii.com>. Technical facilities: Channel No. 10 (192-198 MHz). Proposed power: 25-kw visual, aural. Antenna: 1893-ft above av. terrain, 66-ft. above ground, 2346-ft. above sea level. Latitude 21° 23' 44.5", Longitude 158° 05' 58.0". Ownership: Pacifica Broadcasting Co. Honolulu, HI DMA. BPEDT-20000501AFZ. Grant Date: Unreported.

†**Honolulu (Ch. 18 ETV)**—KHET-DT. Network Service: PBS. Hawaii Public Television Foundation, Box 11673, Honolulu, HI 96828. Phone: 808-973-1000. Fax: 808-973-1090. Email: mharris@pbshawaii.org. Web site: <http://www.pbshawaii.org>. Technical facilities: Channel No. 18 (494-500 MHz). Proposed power: 9.5-kw max. visual, aural. Antenna: 2091-ft above av. terrain, 190-ft. above ground, 2670-ft. above sea level. Latitude 21° 24' 003", Longitude 158° 06' 10". Ownership: Hawaii Public Television Foundation. Personnel: Mike McCartney, President & Chief Executive Officer; Stephen Komori, Vice President, Technical Services; Kei Yamamoto, Senior Vice President, Administration; Ed McNulty, Vice President, Programming & Production; Becky Dunning, Vice President, Promotions & Development; Michael Harris, Vice President, Creative Services. Honolulu, HI DMA. BMEPDT-20041025ADD. Grant Date: October 29, 2004.

†**Honolulu (Ch. 43 ETV)**—KWBN-DT. Ho'Ona'Auao Community TV Inc., 1187 Coast Village Rd., Suite 449, Montecito, CA 93108. Phone: 808-593-3704. Technical facilities: Channel No. 43 (644-650 MHz). Proposed power: 6.46-kw max. visual, aural. Antenna: 1893-ft above av. terrain, 69-ft. above ground, 2349-ft. above sea level. Latitude 21° 23' 45", Longitude 158° 05' 58". Ownership: Ho' Ona' Auao Community Television Inc. Honolulu, HI DMA. BMEPDT-20041101ACV. Grant Date: November 4, 2004.

Wailuka (Ch. 36)—KALI-DT. Network Service: FOX. Emmis Television License LLC, One Emmis Plaza, 40 Monument Circle, Suite 700, Indianapolis, IN 46204. Phone: 808-591-2222. Fax: 808-591-9085. Email: news@khon.com. Web site: <http://www.khon.com>. Technical facilities: Channel No. 36 (602-608 MHz). Proposed power: 50-kw max. visual. Antenna: 5935-ft above av. terrain, 49-ft. above ground, 10000-ft. above sea level. Latitude 20° 42' 41", Longitude 156° 15' 26". Ownership: Emmis Communications Corp. (Group Owner). Personnel: Rick Blangiardi, General Manager; Bob Salvador, Operations Director; Cheryl Oncea, General Sales Manager; Sharon Billingsley, Local Sales Manager; Dan Dennison,

News Director; Doug Garlinger, Engineering Director; Kay Bustillos, Business Manager; Linda Brock, Promotion Director; Paula Rapoza, Traffic Manager. Honolulu, HI DMA. BPCDT-19991101AEI. Grant Date: March 17, 2000.

Wailuku (Ch. 24)—KGMV-DT. Network Service: CBS. Emmis Television License LLC, One Emmis Plaza, 40 Monument Circle, Suite 700, Indianapolis, In 46204. Phone: 808-973-5462. Fax: 808-941-8153. Web site: <http://www.kgmb.com>. Technical facilities: Channel No. 24 (530-536 MHz). Proposed power: 72.4-kw max. visual. Antenna: 5951-ft above av. terrain, 38-ft. above ground, 10021-ft. above sea level. Latitude 20° 42' 41", Longitude 156° 15' 35". Ownership: Emmis Communications Corp. (Group Owner). Personnel: Linda Moss, General Sales Manager; Cindy Huwitt, National Sales Manager; Tauna Lange, News Director; Doug Garlinger, Chief Engineer; Mary Krakow, Business Manager; Linda Brock, Promotion Manager; Nick Carter, Production Manager; Audrey Watson, Traffic Manager; Brenda Salgado, Assignment Editor; Liz Chun, Sports Director. Honolulu, HI DMA. BPCDT-19991029AFG. Grant Date: March 30, 2000.

†Wailuku (Ch. 30 ETV)—KMEB-DT. Network Service: PBS. Hawaii Public Broadcasting Authority, 2350 Dole St., Honolulu, HI 96822. Phone: 808-973-1000. Fax: 808-973-1090. Email: mharris@pbshawaii.org. Web site: <http://www.pbshawaii.org>. Technical facilities: Channel No. 30 (566-572 MHz). Proposed power: 50-kw max. visual. Antenna: 5977-ft above av. terrain, 41-ft. above ground, 10021-ft. above sea level. Latitude 20° 42' 40", Longitude 156° 15' 34". Ownership: Hawaii Public Television Foundation. Personnel: Mike McCartney, President & Chief Executive Officer; Stephen Komori, Vice President, Technical Services; Kei Yamamoto, Senior Vice President, Administration; Ed McNulty, Vice President, Programming & Production; Becky Dunning, Vice President, Promotions & Development; Michael Harris, Vice President, Creative Services. Honolulu, HI DMA. BPEDT-20000428ADA. Grant Date: August 3, 2001.

Wailuku (Ch. 16)—KOGG-DT. Network Service: NBC. Raycom Media Inc., 150-B Puuhale Rd., Honolulu, HI 96819. Phone: 808-847-3246. Fax: 808-847-3246. Email: news@khn1.com. Web site: <http://www.khn1.com>. Technical facilities: Channel No. 16 (482-488 MHz). Proposed power: 50-kw max. visual. Antenna: 5653-ft above av. terrain, 58-ft. above ground, 9750-ft. above sea level. Latitude 20° 42' 34", Longitude 156° 15' 54". Ownership: Raycom Media Inc. (Group Owner). Personnel: John L. Fink, General Manager; Stuart Chang, General Sales Manager; Sandra Gino, Local Sales Manager; Dan Chinn, National Sales Manager; Sue Levine, News Director; Keith Aotaki, Engineering Director; Brian Kam, Controller; Daniel Schmidt, Program Director; Michael Langley, Marketing Director. Honolulu, HI DMA. BPCDT-19991029AEH. Grant Date: January 4, 2001.

Wailuku (Ch. 45)—KWHM-DT. Network Service: WBN. Le Sea Broadcasting Corp., Box 12, South Bend, IN 46624. Phone: 219-291-8200. Fax: 808-526-0326. Email: gm14@lsea.com. Web site: <http://www.kwhe.com>. Technical facilities: Channel No. 45 (656-662 MHz). Proposed power: 87-kw max. visual. Antenna: 4258-ft above av. terrain, 171-ft. above ground, 7510-ft. above sea level. Latitude 20° 40' 58", Longitude 156° 19' 07". Ownership: LeSea Broadcasting Corp. (Group Owner). Represented (legal): John Fiorini. Represented (engineering): Doug Garlinger. Personnel: Tony Boquer, General Manager; Michael Kemmerling, Chief Engineer; Ray Flores, Traffic Manager. Honolulu, HI DMA. BPCDT-20030102AAR. Grant Date: February 10, 2003.

Idaho

†Filer (Ch. 18 ETV)—KBGH-DT. Network Service: ETV. College of Southern Idaho, 315 Falls Ave., Twin Falls, ID 83301. Phone: 208-733-9554. Fax: 208-736-3015. Email: info@csi.edu. Web site: <http://www.csi.edu>. Technical facilities: Channel No. 18 (494-500 MHz). Proposed power: 40-kw max. visual. Antenna: 528-ft above av. terrain, 69-ft. above ground, 4370-ft. above sea level. Latitude 42° 43' 47", Longitude 114° 24' 52". Ownership: College of Southern Idaho. Personnel: Dr. Ken Campbell, General Manager; Tom Lowther, Chief Engineer; Dr. Gerald Beck, Program Director. Twin Falls, ID DMA. BPEDT-20000427ACR. Grant Date: February 22, 2001.

Nampa (Ch. 13)—KTRV-DT. Network Service: FOX. Idaho Independent Television Inc., 679 6th St. North Extension, Box 1212, Nampa, ID 83687. Phone: 208-466-1200. Fax: 208-467-6958. Email: shiloh@ktrv.com. Web site: <http://www.ktrv.com>. Technical facilities: Channel No. 13 (210-216 MHz). Proposed power: 17-kw visual, aural. Antenna: 2720-ft above av. terrain, 243-ft. above ground, 7283-ft. above sea level. Latitude 43° 45' 18", Longitude 116° 05' 52". Ownership: Block Communications Inc. (Group Owner). Represented (sales): Millennium Sales & Marketing. Represented (legal): Dow, Lohnes & Albertson. Represented (engineering): Cohen, Dippel & Everist. Personnel: Ricky J. Josephs, President & General Manager; Bruce Wetton, General & National Sales Manager; Ken Hunter, Local Sales Manager; Bob Jaundalderis, News Director; Kelly Cross, News Director; Lance Hankins, Chief Engineer; Jim McKenna, Treasurer & Chief Financial Officer; Shiloh Holmes, Program Director; Mary Shaner, Promotion Manager; Dan Widner, Creative Services Director & Production Manager; Cathy Lyons, Traffic Manager. Boise, ID DMA. BPCDT-19991028ADO. Grant Date: July 23, 2004.

Illinois

Mount Vernon (Ch. 21)—WPXS-DT. Network Service: IND. WPXS Inc., 3909 Hwy. 121 S, Bedford, TX 76021. Phone: 618-822-6900. Fax: 618-822-6526. Email: wpxs@mvn.net. Technical facilities: Channel No. 21 (512-518 MHz). Proposed power: 1000-kw max. visual. Antenna: 794-ft above av. terrain, 738-ft. above ground, 1233-ft. above sea level. Latitude 38° 32' 53.90", Longitude 89° 29' 17.20". Transmitter: E. side of County Rd. 1150E (Red

Fox Rd.), 0.16-mi. of intersection with Oil. Ownership: Word of God Fellowship Inc. (Group Owner). Represented (legal): Koerner & Olender PC. Represented (engineering): du Treil, Lundin & Rackley Inc. Personnel: Dee Rose, Local Sales Manager; Rick Hobbs, Office Manager. St. Louis, MO DMA. BPCDT-19990701KI. Grant Date: November 5, 2004.

Rockford (Ch. 42)—WQRF-DT. Network Service: FOX. Nexstar Finance Inc., 909 Lake Carolyn Pkwy., Suite 1450, Irving, TX 75039. Phone: 815-987-3950. Fax: 815-964-9974. Email: bspellman@fox39.com. Web site: <http://www.fox39.com>. Technical facilities: Channel No. 42 (638-644 MHz). Proposed power: 1000-kw max. visual, aural. Antenna: 489-ft above av. terrain, 489-ft. above ground, 1289-ft. above sea level. Latitude 42° 17' 26", Longitude 89° 09' 51". Ownership: Nexstar Broadcasting Group Inc. (Group Owner). Represented (legal): Drinker Biddle & Reath LLP. Represented (sales): Millennium Sales & Marketing. Personnel: William Spellman, Vice President & General Manager; Derek Brown, Director of Sales; Dean Turman, Chief Engineer; Gail Johnson, Business Manager; Jose Cabezas, Program Manager; Dale Hazelwood, Promotion Manager; Bill Daer, Production Manager; Cherie Solis, Traffic Manager. Rockford, IL DMA. BPCDT-19991029AIK. Grant Date: November 4, 2004.

◆†Springfield (Ch. 36 ETV)—Network Service: PBS. West Central Illinois Educational Telecommunications Corp., Box 6248, Springfield, IL 62708. Phone: 217-206-6647. Technical facilities: Channel No. 36 (602-608 MHz). Proposed power: 10-kw max. visual. Antenna: 279-ft above av. terrain, 276-ft. above ground, 874-ft. above sea level. Latitude 39° 41' 29", Longitude 89° 41' 27". Ownership: West Central Illinois Educational Telecommunications Corp. Champaign & Springfield-Decatur, IL DMA. BPEDT-19960129KH. Grant Date: Unreported.

Iowa

Des Moines (Ch. 56)—KDMI-DT. Network Service: IND. Caroline K. Powley, 9279 Dutch Hill Rd., West Valley, NY 14171. Phone: 716-942-3000. Email: ckp@wngstv.com. Technical facilities: Channel No. 56 (722-728 MHz). Proposed power: 1000-kw max. visual, aural. Antenna: 1932-ft above av. terrain, 1896-ft. above ground, 2892-ft. above sea level. Latitude 41° 49' 47", Longitude 93° 36' 56". Ownership: Caroline K. Powley. Represented (legal): Fletcher, Heald & Hildreth PLC. Des Moines-Ames, IA DMA. BPCDT-20031029ABH. Grant Date: September 28, 2004. Sale pending to Pappas Digital Television of Des Moines-Ames LLC.

†Fort Dodge (Ch. 25 ETV)—KTIN-DT. Network Service: PBS. Iowa Public Broadcasting Board, 6450 Corporate Dr., Box 6450, Johnston, IA 50131. Phone: 515-242-3100. Email: programming@iptv.org. Web site: <http://www.iptv.org>. Technical facilities: Channel No. 25 (536-542 MHz). Proposed power: 600-kw max. visual. Antenna: 1480-ft above av. terrain, 1467-ft. above ground, 2346-ft. above sea level. Latitude 42° 57' 20", Longitude 94° 54' 04". Ownership: Iowa Public Television. Represented (engineering): John F. X. Browne & Associates PC. Represented (legal): Dow, Lohnes & Albertson PLLC. Personnel: Daniel K. Miller, Executive Director & General Manager; Daniel K. Miller, Executive Director & General Manager; Kris Houston, Director of Administration; Rebecca Ketcherside, Operations Manager; Susan Moritz, General Sales Manager, Underwriter & Development Director; Bill Hayes, Engineering Director; Elizabeth Williams, Program Director; Jennifer Konfrst, Marketing & Communications Director; Wayne Bruns, Production Manager of Local Programming; Daniel Miller, Executive Director; Fran Cleaver, Traffic Manager. Des Moines-Ames, IA DMA. BPEDT-20000427ACH. Grant Date: June 6, 2001.

†Iowa City (Ch. 45 ETV)—KIIN-DT. Network Service: PBS. Iowa Public Broadcasting Board, 6450 Corporate Dr., Box 6450, Johnston, IA 50131. Phone: 515-242-3100. Email: programming@iptv.org. Web site: <http://www.iptv.org>. Technical facilities: Channel No. 45 (656-662 MHz). Proposed power: 922.3-kw max. visual. Antenna: 1388-ft above av. terrain, 1358-ft. above ground, 2159-ft. above sea level. Latitude 41° 43' 15", Longitude 91° 20' 30". Ownership: Iowa Public Television. Personnel: Daniel K. Miller, Executive Director & General Manager; Rebecca Ketcherside, Operations Manager; William Hayes, Engineering Director; Kris Houston, Director of Administration; Jennifer Konfrst, Marketing & Communications Director; Susan Moritz, Underwriting & Development Director; Wayne Bruns, Production Manager of Local Programming; Fran Cleaver, Traffic Manager. Cedar Rapids-Waterloo-Iowa City-Dubuque, IA DMA. BPEDT-20000406AAQ. Grant Date: January 29, 2001.

†Mason City (Ch. 18 ETV)—KYIN-DT. Network Service: PBS. Iowa Public Broadcasting Board, 6450 Corporate Dr., Box 6450, Johnston, IA 50131. Phone: 515-242-3100. Email: public.information@iptv.org. Web site: <http://www.iptv.org>. Technical facilities: Channel No. 18 (494-500 MHz). Proposed power: 200-kw max. visual. Antenna: 2129-ft above av. terrain, 1975-ft. above ground, 2625-ft. above sea level. Latitude 43° 22' 35", Longitude 92° 50' 03". Ownership: Iowa Public Television. Represented (engineering): John F. X. Browne & Associates PC. Represented (legal): Dow, Lohnes & Albertson PLLC. Personnel: Daniel K. Miller, Executive Director; Rebecca Ketcherside, Operations Manager; William Hayes, Engineering Director; Kris Houston, Director of Administration; Jennifer Konfrst, Marketing & Communications Director; Susan Moritz, Underwriting & Development Director; Wayne Bruns, Production Manager of Local Programming; Fran Cleaver, Traffic Manager. Rochester, MN-Mason City, IA-Austin, MN DMA. BPEDT-20000427ACI. Grant Date: September 28, 2001.

†Red Oak (Ch. 35 ETV)—KHIN-DT. Network Service: PBS. Iowa Public Broadcasting Board, 6450 Corporate Dr., Box 6450, Johnston, IA 50131. Phone: 515-242-3100. Email: programming@iptv.org. Web site: <http://www.iptv.org>. Technical facilities: Channel No. 35 (596-602 MHz). Proposed power: 600-kw max. visual. Antenna: 1558-ft above av. terrain, 1480-ft. above ground, 2808-ft. above sea level. Latitude 41° 20' 40", Longitude 95° 15' 21".

Ownership: Iowa Public Television. Personnel: Daniel Miller, Executive Director & General Manager; Rebecca Ketcherside, Operations Manager; Bill Hayes, Engineering Director; Kris Houston, Director of Administration; Jennifer Konfrst, Marketing & Communications Director; Susan Moritz, Underwriting & Development Director; Wayne Bruns, Production Manager of Local Programming; Fran Cleaver, Traffic Manager. Omaha, NE DMA. BPEDT-20000327ABE. Grant Date: January 29, 2001.

†**Sioux City (Ch. 28 ETV)**—KSIN-DT. Network Service: PBS. Iowa Public Broadcasting Board, 6450 Corporate Dr., Box 6450, Johnston, IA 50131. Phone: 515-242-3100. Email: programming@iptv.org. Web site: http://www.iptv.org. Technical facilities: Channel No. 28 (554-560 MHz). Proposed power: 400-kw max. visual, aural. Antenna: 1143-ft above av. terrain, 944-ft. above ground, 2365-ft. above sea level. Latitude 42° 30' 53", Longitude 96° 18' 15". Ownership: Iowa Public Television. Represented (legal): Dow, Lohnes & Albertson PLLC. Represented (engineering): John F. X. Browne & Associates PC. Personnel: Daniel K. Miller, Executive Director & General Manager; Rebecca Ketcherside, Operations Manager; William Hayes, Engineering Director; Kris Houston, Director of Administration; Jennifer Konfrst, Marketing & Communications Director; Susan Moritz, Underwriting & Development Director; Wayne Bruns, Production Manager of Local Programming; Fran Cleaver, Traffic Manager. Sioux City, IA DMA. BPEDT-20050531BOB. Grant Date: June 27, 2005.

†**Waterloo (Ch. 35 ETV)**—KRIN-DT. Network Service: PBS. Iowa Public Broadcasting Board, 6450 Corporate Dr., Box 6450, Johnston, IA 50131. Phone: 515-242-3100. Email: programming@iptv.org. Web site: http://www.iptv.org. Technical facilities: Channel No. 35 (596-602 MHz). Proposed power: 250-kw max. visual. Antenna: 1916-ft above av. terrain, 1811-ft. above ground, 2828-ft. above sea level. Latitude 42° 18' 59", Longitude 91° 51' 31". Ownership: Iowa Public Television. Represented (engineering): John F. X. Browne & Associates PC. Represented (legal): Dow, Lohnes & Albertson PLLC. Personnel: Daniel K. Miller, Executive Director & General Manager; Rebecca Ketcherside, Operations Manager; William Hayes, Engineering Director; Kris Houston, Director of Administration; Jennifer Konfrst, Marketing & Communications Director; Susan Moritz, Underwriting & Development Director; Wayne Bruns, Production Manager of Local Programming; Fran Cleaver, Traffic Manager. Cedar Rapids-Waterloo-Iowa City-Dubuque, IA DMA. BPEDT-20000314AAB. Grant Date: July 12, 2000.

Kansas

Ensign (Ch. 5)—KBSD-DT. Network Service: CBS. Media General Inc., 333 E. Franklin St., Richmond, VA 23219. Phone: 316-838-1212. Fax: 785-899-3138. Email: jbarrett@kwch.com. Web site: http://www.kwch.com. Technical facilities: Channel No. 5 (76-82 MHz). Proposed power: 20-kw visual. Antenna: 650-ft above av. terrain, 635-ft. above ground, 3431-ft. above sea level. Latitude 37° 38' 28", Longitude 100° 20' 39". Ownership: Media General Inc. (Group Owner). Represented (legal): Dow, Lohnes & Albertson PLLC. Personnel: Joan Barrett, General Manager; Tony Thompson, General Sales Manager; Gary Satir, National Sales Manager; Don North, News Director; Don Vest, Chief Engineer; Laverne Goering, Program Director; Deidre Treacy, Marketing Director; Lynn Kingsley, Traffic Manager. Wichita-Hutchinson, KS DMA. BPCDT-19991015ABG. Grant Date: October 10, 2000.

Goodland (Ch. 14)—KBSL-DT. Network Service: CBS. Media General Broadcasting Inc., 333 E. Franklin St., Richmond, VA 23219. Phone: 785-899-2321. Fax: 785-899-3138. Email: jbarrett@kwch.com. Web site: http://www.kwch.com. Technical facilities: Channel No. 14 (470-476 MHz). Proposed power: 1000-kw max. visual. Antenna: 936-ft above av. terrain, 932-ft. above ground, 4482-ft. above sea level. Latitude 39° 28' 10", Longitude 101° 33' 19". Ownership: Media General Inc. (Group Owner). Represented (legal): Dow, Lohnes & Albertson PLLC. Personnel: Joan Barrett, General Manager; Tony Thompson, General Sales Manager; Gary Satir, National Sales Manager; Don North, News Director; Don Vest, Chief Engineer; Laverne Goering, Program & Production Director; Deidre Treacy, Marketing Director; Lynn Kingsley, Traffic Manager. Wichita-Hutchinson, KS DMA. BPCDT-19991015ABH. Grant Date: October 10, 2000.

Hays (Ch. 20)—KBSH-DT. Network Service: CBS. Media General Broadcasting Inc., 333 E. Franklin St., Richmond, VA 23219. Phone: 316-838-1212. Fax: 785-625-1161. Email: jbarrett@kwch.com. Web site: http://www.kwch.com. Technical facilities: Channel No. 20 (506-512 MHz). Proposed power: 1000-kw max. visual. Antenna: 709-ft above av. terrain, 763-ft. above ground, 2787-ft. above sea level. Latitude 38° 53' 01", Longitude 99° 20' 14". Ownership: Media General Inc. (Group Owner). Represented (legal): Dow, Lohnes & Albertson PLLC. Personnel: Joan Barrett, General Manager; Tony Thompson, General Sales Manager; Gary Satir, National Sales Manager; Don North, News Director; Don Vest, Chief Engineer; Laverne Goering, Program Director; Deidre Treacy, Marketing Director; Lynn Kingsley, Traffic Manager. Wichita-Hutchinson, KS DMA. BPCDT-19991015ABF. Grant Date: March 7, 2001.

Kentucky

Lexington (Ch. 39)—WLEX-DT. Network Service: NBC. WLEX Communications LLC, 134 Columbus St., Charleston, SC 29403. Phone: 859-259-1818. Fax: 859-255-2418. Email: wlex@wlex.com. Web site: http://www.wlex.com. Technical facilities: Channel No. 39 (320-626 MHz). Proposed power: 475-kw max. visual. Antenna: 945-ft above av. terrain, 911-ft. above ground, 1911-ft. above sea level. Latitude 38° 02' 03", Longitude 84° 23' 39". Ownership: Evening Post Publishing Co. (Group Owner). Represented (sales): Continental Television Sales. Represented (sales): Katz Communications. Personnel: Tim Gilbert, President & General Manager; Sean Franklin, Broadcast Operations & Production Manager; Mary West, General & Local Sales Manager; Sandy Stevenson, National Sales

Director; Bruce Carter, News Director; Dave Powell, Chief Engineer; Teresa Cassidy, Program Director; Andrew Shenkan, Sales & Marketing Director; Chip Alfred, Promotion Director; Sandra J. Byron, Chief Financial Officer & Human Resources Manager; Randy Green, Traffic Manager. Lexington, KY DMA. BPCDT-20000501AJY. Grant Date: September 2, 2004.

Louisiana

Hammond (Ch. 42)—WHMM-DT. KB Prime Media LLC, 1320 Lafayette Rd., Gladwyne, PA 19035. Phone: 202-659-3494. Technical facilities: Channel No. 42 (638-644 MHz). Proposed power: 1000-kw max. visual, aural. Antenna: 965-ft above av. terrain, 965-ft. above ground, 965-ft. above sea level. Latitude 29° 58' 41", Longitude 89° 56' 26". Ownership: KB Prime Media LLC. (Group Owner). Represented (legal): Shaw Pittman. Represented (engineering): du Treil, Lundin & Rackley Inc. New Orleans, LA DMA. BPCDT-19960920LW. Grant Date: February 18, 2004. Sale to Pegasus Satellite Communications Inc., Debtor-In-Possession by KB Prime Media LLC approved by FCC December 16, 2004, but not yet consummated. Subsequent sale to The PSC Liquidating Trust also approved by FCC, April 19, 2005, but consummation dependent upon closing of previous sale.

†**New Orleans (Ch. 31 ETV)**—WLAE-DT. Network Service: PBS. Educational Broadcasting Foundation Inc., 3330 N. Causeway Blvd., Metairie, LA 70002. Phone: 504-866-7411. Fax: 504-840-9838. Email: info@wlae.com. Web site: http://www.pbs.org/wlae. Technical facilities: Channel No. 31 (572-578 MHz). Proposed power: 117-kw max. visual, aural. Antenna: 899-ft above av. terrain, 899-ft. above ground, 899-ft. above sea level. Latitude 29° 58' 57", Longitude 89° 57' 09". Ownership: WLAE Educational Broadcasting Foundation Inc. Personnel: Mark Coudrain, President & General Manager; Douglas Curry, Senior Technology Officer; Alex Gonzalez, Finance & Business Manager; Sharon Kirkpatrick, Program Manager; Jim Dotson, Marketing Director; Mary Bourgeois, Promotion Director; Beth Grisoli, Development Director; Jody Barrilleaux, Production Coordinator; Ron Yager, Creative Services Director; Barbara Wick, Traffic Manager; Joan Biaz, Personnel Manager. New Orleans, LA DMA. BPEDT-20050513AAI. Grant Date: May 31, 2005.

Maine

◆**Lewiston (Ch. 28)**—WPME-DT. Network Service: UPN. Pegasus Satellite Communications Inc., Debtor-In-Possession, 225 City Line Ave., Suite 200, Bala Cynwyd, PA 19004. Phone: 207-774-0051. Fax: 207-774-6849. Email: mainesupn@ourmaine.com; dholland@ggtv.com. Web site: http://www.ourmaine.com. Technical facilities: Channel No. 28 (554-560 MHz). Proposed power: 215-kw max. visual. Antenna: 824-ft above av. terrain, 610-ft. above ground, 1076-ft. above sea level. Latitude 43° 51' 06", Longitude 70° 19' 40". Transmitter: 2.5-mi. S of Gray. Ownership: The PSC Liquidating Trust. (Group Owner). Represented (sales): Petry Television Inc. Represented (legal): Shaw Pittman. Represented (engineering): du Treil, Lundin & Rackley Inc. Personnel: Dennis Holland, General Manager & General Sales Manager; James Jasper, Station Manager & Program Assistant; Dan Mecca, National Sales Manager; Roy Ouellette, Chief Engineer; Karen Smith, Business Manager; John Marshall, Promotion Director; Frank Welch, Production Manager; Vicki Hammlin-Zahn, Traffic Manager. Portland-Auburn, ME DMA. BPCDT-19980831KE. Grant Date: Unreported.

Maryland

Hagerstown (Ch. 16)—WJAL-DT. Network Service: IND. Entravision Holdings LLC, 2425 Olympic Blvd., Suite 6000W, Santa Monica, CA 90404. Phone: 717-375-4000. Fax: 717-375-4052. Email: adsales@wjal.com; rguernica@entravision.com. Web site: http://www.wjal.com. Technical facilities: Channel No. 16 (482-488 MHz). Proposed power: 50-kw max. visual. Antenna: 1247-ft above av. terrain, 217-ft. above ground, 2228-ft. above sea level. Latitude 39° 53' 25", Longitude 77° 58' 04". Ownership: Entravision Communications Corp. (Group Owner). Personnel: Rudy Guernica, General Manager; Steve Ullom, General Sales & Station Manager; Karen Coyler, Sales Representative; Charles Griffin, Chief Engineer, Production, Promotion & Traffic Manager; Michelle Stoner, Business & Office Manager. Washington, DC (Hagerstown, MD) DMA. BPCDT-19991101ADQ. Grant Date: November 5, 2004.

Massachusetts

Lawrence (Ch. 18)—WMFP-DT. Network Service: IND. WSAH License Inc., 312 Walnut St., Suite 2800, Cincinnati, OH 45202. Phone: 617-720-1062. Fax: 617-720-0462. Technical facilities: Channel No. 18 (494-500 MHz). Proposed power: 1000-kw max. visual. Antenna: 1172-ft above av. terrain, 1214-ft. above ground, 1313-ft. above sea level. Latitude 42° 18' 27", Longitude 71° 13' 27". Requests modification of CP for change to 949-ft above av. terrain, 991-ft. above ground, 1085-ft. above sea level. BPCDT-20050720ADI. Ownership: E. W. Scripps Co. (Group Owner). Represented (legal): Baker & Hostetler LLP. Personnel: Bill Desmond, General Manager & Chief Engineer; Von Rommel, Operator & Traffic Manager. Boston, MA-Manchester, NH DMA. BPCDT-19991101AFC. Grant Date: October 26, 2004.

New Bedford (Ch. 22)—WLWC-DT. Network Service: UPN. C-28 FCC Licensee Subsidiary Inc., c/o Viacom Inc., 600 New Hampshire Ave. NW, Suite 1200, Washington, DC 20006. Phone: 401-351-8828. Fax: 401-351-0222. Email: pbergeron@cbs.com. Web site: http://www.upn28.com. Technical facilities: Channel No. 22 (518-524 MHz). Proposed power: 350-kw max. visual, aural. Antenna: 666-ft above av. terrain, 653-ft. above ground, 753-ft. above sea level. Latitude 41° 46' 39", Longitude 70° 55' 41". Ownership: Viacom Inc. (Group Owner). Represented (legal): Leventhal, Senter & Lerman PLLC. Represented (sales): Millennium Sales & Marketing. Personnel: Julio Marengi, Executive Vice President

& General Manager; Pam Bergeron, Station Manager & Sales Director; Lisa Pesanello, Local Sales Manager; Nick D'Attona, National Sales Manager; Bob Hess, Chief Engineer; Jack Barry, Chief Engineer; Lee Kinberg, Program Director; Kenny Lawrence, Director of Creative Services, Marketing & Production; Avry Thompson, Public Affairs & Marketing Coordinator; Ross Kramer, Research Director; Marty Breedan, Traffic Manager; Christian Marge, Office Manager. Providence, RI-New Bedford, MA DMA. BPCDT-19991028AFL. Grant Date: February 2, 2004.

†**Worcester (Ch. 47 ETV)**—WYDN-DT. Network Service: ETV. Education Public TV Corp., 5000 Westgrove Lane, Colleyville, TX 76034. Phone: 817-858-9955. Technical facilities: Channel No. 47 (668-674 MHz). Proposed power: 365-kw max. visual. Antenna: 712-ft above av. terrain, 750-ft. above ground, 100-ft. above sea level. Latitude 42° 18' 27", Longitude 71° 13' 27". Transmitter: Steerage Rock. Ownership: Educational Public TV Corp. Represented (legal): Koerner & Olender PC. Boston, MA-Manchester, NH DMA. BPEDT-20000501AHM. Grant Date: April 25, 2002.

Michigan

†**Alpena (Ch. 57 ETV)**—WCML-DT. Network Service: ETV. Central Michigan U., 3965 E. Broomfield Rd., Mount Pleasant, MI 48859. Phone: 989-774-3105. Fax: 989-774-4427. Email: grant1eb@cmich.edu. Web site: http://www.wcmu.org. Technical facilities: Channel No. 57 (728-734 MHz). Proposed power: 200-kw max. visual. Antenna: 1289-ft above av. terrain, 1148-ft. above ground, 2208-ft. above sea level. Latitude 45° 08' 18", Longitude 84° 09' 45". Ownership: Central Michigan U. Personnel: Edward Grant, General Manager; Randy Kapenga, Engineering Director; Kim Walter, Business Operations Manager; Rick Schudiske, Program Director; Linda Dielman, Promotion Director; Tom Endres, Director of Development; Brian Baker, Director & Production Specialist; Sharon Periard, Fundraising & Volunteer Coordinator. Alpena, MI DMA. BPEDT-20000404AAO. Grant Date: November 8, 2001.

◆**Ann Arbor (Ch. 33)**—WPXD-DT. Network Service: PAX. Paxson Communications License Co. LLC, 601 Clearwater Park Rd., West Palm Beach, FL 33401. Phone: 248-304-4493. Fax: 248-304-8906. Email: robertthompson@pax.net. Web site: http://www.pax.tv. Technical facilities: Channel No. 33 (584-590 MHz). Proposed power: 48-kw max. visual, aural. Antenna: 1073-ft above av. terrain, 1010-ft. above ground, 2015-ft. above sea level. Latitude 42° 22' 25", Longitude 84° 04' 10". Ownership: Paxson Communications Corp. (Group Owner). Personnel: Sandra Henry, Vice President, General Manager & General Sales Manager; Robert Thompson, Chief Engineer; Helen Skinner, Business Manager; Emma Allison, Master Control Supervisor; Beth Tindale, Traffic Manager. Detroit, MI DMA. BPCDT-20050718ACY. Grant Date: Unreported.

†**Cadillac (Ch. 17 ETV)**—WCMV-DT. Network Service: PBS. Central Michigan U., 3965 E. Broomfield Rd., Mount Pleasant, MI 48859. Phone: 989-774-3105. Fax: 989-774-4427. Email: cmtv@mail.cmich.edu; grant1eb@cmich.edu. Web site: http://www.wcmu.org. Technical facilities: Channel No. 17 (488-494 MHz). Proposed power: 338-kw max. visual. Antenna: 1289-ft above av. terrain, 1214-ft. above ground, 2441-ft. above sea level. Latitude 44° 44' 53", Longitude 85° 04' 08". Ownership: Central Michigan U. Personnel: Dr. Ed Grant, General Manager; Randy Kapenga, Technical Services Director; Kim Walters, Business Manager; Rick Schudiske, Program Director; Linda Dielman, Promotion Director; Tom Endres, Development Director; Brian Baker, Production Manager. Traverse City-Cadillac, MI DMA. BPPEDT-20030805AIR. Grant Date: August 25, 2003.

Calumet (Ch. 11)—WBKP-DT. Network Service: ABC. Lake Superior Community Broadcasting Corp., 1390 Bagley St., Alpena, MI 49707. Phone: 906-225-5700. Fax: 906-225-5998. Email: deanl@wbup.tv. Web site: http://www.wbcp.com. Technical facilities: Channel No. 11 (198-204 MHz). Proposed power: 98.2-kw visual. Antenna: 1273-ft above av. terrain, 1280-ft. above ground, 2920-ft. above sea level. Latitude 46° 26' 17", Longitude 88° 02' 58". Ownership: Lake Superior Community Broadcasting Corp. (Group Owner). Represented (sales): Continental Television Sales. Personnel: Curt Smith, General Manager & Program Director; Dean Laitinen, Station & Operations Manager; Lucia Shyjak, Local Sales Manager; Bob McDonald, National Sales Manager; Gary Langley, Chief Engineer; Ken Baynard, Promotion & Production Manager; Justine Maarshall, Traffic Coordinator. Marquette, MI DMA. BPCDT-20020122AAN. Grant Date: October 22, 2002.

◆**Flint (Ch. 16)**—WSMH-DT. Network Service: FOX. WSMH License LLC, 10706 Beaver Dam Rd., Cockeysville, MD 21030. Phone: 810-785-8866. Fax: 810-785-8963. Email: comments@sbgnet.com. Web site: http://www.wsmh.com. Technical facilities: Channel No. 16 (482-488 MHz). Proposed power: 1000-kw max. visual. Antenna: 942-ft above av. terrain, 968-ft. above ground, 1578-ft. above sea level. Latitude 43° 13' 18", Longitude 84° 03' 14". Ownership: Sinclair Broadcast Group Inc. (Group Owner). Represented (sales): Millennium Sales & Marketing. Personnel: David Schwartz, General Manager; Preston Hards, Local Sales Manager; Chad Conklin, National Sales Manager; Barbara Roethler, News Director; John D. Grover, Chief Engineer; Gary Pringle, Business Manager; Rob Depascale, Program Manager; Dan Zimmerman, Promotion Director; Greg Hall, Production Manager; Lisa Grundy, Traffic Manager. Flint-Saginaw-Bay City, MI DMA. BPCDT-19991028ACK. Grant Date: Unreported.

Jackson (Ch. 34)—WHTV-DT. Network Service: IND. Spartan TV LLC, 6611 Santa Monica Blvd., Los Angeles, CA 90038-1311. Phone: 517-393-9488. Fax: 517-393-9499. Email: lori@upn18.com. Web site: http://www.upn18.com. Technical facilities: Channel No. 34 (590-596 MHz). Proposed power: 130-kw max. visual. Antenna: 174-ft above av. terrain, 208-ft. above ground, 1147-ft. above sea level. Latitude 42° 14' 52", Longitude 84° 24' 24". Ownership: Donald Wilson. (Group Owner); Frank Washington. (Group Owner);

Venture Technologies Group LLC. (Group Owner). Personnel: Lori Harper, Station Manager & Program Director; Susan Angel, Local Sales Manager; Shanna Machosek, National Sales Manager; Mike Winsky, Chief Engineer. Lansing, MI DMA. BPCDT-20000501AEL. Grant Date: Unreported.

◆**Kalamazoo (Ch. 45)**—WLLA-DT. Network Service: IND. Christian Faith Broadcast Inc., Box 247, Castalia, OH 44824. Phone: 269-345-6421. Fax: 269-345-5665. Email: wgn@lrbcg.com. Web site: http://www.wlla.com. Technical facilities: Channel No. 45 (656-662 MHz). Proposed power: 51.3-kw max. visual. Antenna: 984-ft above av. terrain, 965-ft. above ground. Latitude 42° 33' 52", Longitude 85° 27' 31". Ownership: Christian Faith Broadcast Inc. (Group Owner). Personnel: Richard Hawkins, General Manager & Business Manager; Kelly Popplewell, Local Sales Manager & Promotion Director; Rusty Yost, Chief Engineer; Barbara Hawkins, Program Director; Deloris Watts, Traffic Manager. Grand Rapids-Kalamazoo-Battle Creek, MI DMA. BPCDT-19991108AAD. Grant Date: Unreported.

◆†**Mount Pleasant (Ch. 56 ETV)**—WCMU-DT. Network Service: PBS. Central Michigan U., 3965 E. Broomfield Rd., Mount Pleasant, MI 48859. Phone: 989-774-3105. Fax: 989-774-4427. Email: grant1eb@cmich.edu. Web site: http://www.wcmu.org. Technical facilities: Channel No. 56 (722-728 MHz). Proposed power: 200-kw max. visual. Antenna: 1145-ft above av. terrain, 997-ft. above ground, 2028-ft. above sea level. Latitude 43° 36' 41", Longitude 85° 03' 31". Ownership: Central Michigan U. Personnel: Ed Grant, General Manager; Randy Kapenga, Technical Services Director; Kim Walters, Business Manager; Rick Schudiske, Program Director; Linda Dielman, Promotion Director; Brian Baker, Production Manager; Tom Endres, Development Director. Flint-Saginaw-Bay City, MI DMA. BPEDT-20000404AAP. Grant Date: Unreported.

Saginaw (Ch. 48)—WAQP-DT. Network Service: IND. TCT of Michigan Inc., Box 1010, Marion, IL 62959. Phone: 989-249-5969. Fax: 989-249-1220. Email: waqp@tct.tv. Web site: http://www.tct-net.org. Technical facilities: Channel No. 48 (674-680 MHz). Proposed power: 1000-kw max. visual. Antenna: 942-ft above av. terrain, 965-ft. above ground, 1575-ft. above sea level. Latitude 43° 13' 18", Longitude 84° 03' 14". Transmitter: Side of existing tower located at 7114 W. Gary Rd., Chesaning. Ownership: TCT of Michigan Inc. (Group Owner). Represented (legal): Colby M. May. Personnel: Garth W. Counce, President; Michael Socier, General Manager; Terry Thrams, Sales & Program Director; Ron Booth, Engineer; Diana Milburn, Traffic Manager. Flint-Saginaw-Bay City, MI DMA. BPCDT-19990803LI. Grant Date: April 25, 2005.

Sault Ste. Marie (Ch. 9)—WGTO-DT. Network Service: ABC. MTC License LLC, 900 Laskin Rd., Virginia Beach, VA 23451. Phone: 231-946-2900. Fax: 231-946-1600. Email: lorip@wgto.com. Web site: http://www.wgto.com. Technical facilities: Channel No. 9 (186-192 MHz). Proposed power: 24-kw visual, aural. Antenna: 945-ft above av. terrain, 820-ft. above ground, 1585-ft. above sea level. Latitude 46° 03' 08", Longitude 84° 06' 38". Ownership: Max Media LLC. (Group Owner). Represented (sales): Continental Television Sales. Represented (legal): Smithwick & Belenduk PC. Represented (engineering): du Treil, Lundin & Rackley Inc. Personnel: Jeff Cash, President, General Manager & Program Director; Chris Webb, General Sales Manager; Jay Zaccharias, Chief Engineer; Lori Puckett, Promotion & Production Director; Lynne Bennett, Traffic Manager. Traverse City-Cadillac, MI DMA. BPCDT-20031031ADJ. Grant Date: November 25, 2003.

◆**Vanderbilt (Ch. 59)**—WFUP-DT. Network Service: FOX. Rockfleeet Broadcasting II LLC, 7669 S. 45 Mile Rd., Cadillac, MI 49601. Phone: 231-775-9813. Fax: 231-775-1898. Email: bpfeiffer@fox.com. Web site: http://www.fox33.com. Technical facilities: Channel No. 59 (740-746 MHz). Proposed power: 1000-kw max. visual. Antenna: 896-ft above av. terrain, 433-ft. above ground, 1975-ft. above sea level. Latitude 45° 10' 12", Longitude 84° 45' 04". Ownership: Rockfleeet Broadcasting II Inc. (Group Owner). Represented (sales): Millennium Sales & Marketing. Personnel: Bruce Pfeiffer, Vice President & General Manager; Dean Bushor, Local Sales Manager; Quentin Parker, News Director; Greg Buzzell, Chief Engineer; Susan Trinklein, Business Manager; Julia Horchner, Program, Promotion & Traffic Manager. Traverse City-Cadillac, MI DMA. BPCDT-19991101AJL. Grant Date: Unreported.

Minnesota

†**Hibbing (Ch. 31 ETV)**—WRPT-DT. Network Service: PBS. Duluth-Superior Area Educational TV Corp., 1202 E. University Circle, Duluth, MN 55811. Phone: 218-724-8567. Fax: 218-724-4269. Email: pbsight@wdse.pbs.org. Web site: http://www.wdse.org. Technical facilities: Channel No. 31 (572-578 MHz). Proposed power: 500-kw max. visual, aural. Antenna: 696-ft above av. terrain, 499-ft. above ground, 2119-ft. above sea level. Latitude 47° 22' 53", Longitude 92° 57' 15". Ownership: Duluth-Superior Area ETV Corp. Personnel: Allen Harmon, General Manager; Julie Deynoer, Sales Director & Business Manager; Rex Greenwell, Chief Engineer; Ron Anderson, Program Director; Greg Grell, Research Director; Patty Alberg, Traffic Manager. Duluth, MN-Superior, WI DMA. BNPEDT-20030605AFB. Grant Date: September 11, 2003.

Thief River Falls (Ch. 32)—KBRR-DT. Network Service: FOX. Red River Broadcast Co. LLC, Box 9115, Fargo, ND 58106. Phone: 701-277-1515. Fax: 701-277-1830. Email: news@kvrr.com. Technical facilities: Channel No. 32 (578-584 MHz). Proposed power: 1000-kw max. visual. Antenna: 371-ft above av. terrain, 362-ft. above ground, 1404-ft. above sea level. Latitude 48° 01' 19", Longitude 96° 22' 12". Ownership: Red River Broadcast Corp. (Group Owner). Represented (engineering): Du Treil, Lundin & Rackley Inc. Represented (legal): Holland & Knight LLP. Represented (sales): Petry Television Inc. Fargo-Valley City, ND DMA. BPCDT-19991028AAN. Grant Date: May 12, 2005.

Mississippi

Greenwood (Ch. 32)—WABG-DT. Network Service: ABC. Mississippi Broadcasting Partners, 2001 Garrard Ave., Greenwood, MS 38930. Phone: 662-332-0949. Fax: 662-378-3055. Email: snelson@wabg.com. Web site: <http://www.wabg.com>. Technical facilities: Channel No. 32 (578-584 MHz). Proposed power: 1000-kw max. visual, aural. Antenna: 1877-ft above av. terrain, 1877-ft. above ground, 1991-ft. above sea level. Latitude 33° 22' 23", Longitude 90° 32' 25". Ownership: Bahakel Communications Ltd. (Group Owner). Represented (sales): Continental Television Sales. Personnel: Cy N. Bahakel, President; Sherry Nelson, General Manager & Local Sales Manager; Mandy Lester Reid, Sales Associate; Jonas Oswalt, Sales Associate; Pam Chatman, News Director; Larry Nixon, Engineering Director; Betty Thunderburk, Business Manager; Donnie Reid, Production & Program Director; Trey Clark, Traffic Manager. Greenwood-Greenville, MS DMA. BPCDT-20050125AJU. Grant Date: February 3, 2005.

Jackson (Ch. 9)—WLBT-DT. Network Service: NBC. CivCo Inc., 639 Isbell Rd., Suite 390, Reno, NV 89509. Phone: 601-948-3333. Fax: 601-960-4412. Email: curtis@wlbt.net. Web site: <http://www.wlbt.com>. Technical facilities: Channel No. 9 (186-192 MHz). Proposed power: 7-kw visual, aural. Antenna: 1289-ft above av. terrain, 1175-ft. above ground, 1585-ft. above sea level. Latitude 32° 12' 49", Longitude 90° 22' 56". Ownership: Cosmos Broadcasting Corp. (Group Owner). Represented (sales): Continental Television Sales. Personnel: Haynes Hipp, President; Dan Modisett, Vice President & General Manager; Frankie Thomas, General Sales Manager; Peggy Jeter, Local Sales Manager; Dennis Smith, News Director; Curtis McKnight, Chief Engineer; Frank Carlisle, Business & Regional Manager; Ingrid Cloy, Marketing Director; Jacqueline Ellens, Promotion Director; Phil Flowers, Production Manager; Teresa White, Traffic Manager. Jackson, MS DMA. BPCDT-19990714LC. Grant Date: August 20, 2004.

Tupelo (Ch. 8)—WTVA-DT. Network Service: NBC. WTVA Inc., Box 350, Tupelo, MS 38802. Phone: 662-842-7620. Fax: 662-844-7061. Email: manager@wtva.com. Web site: <http://www.wtva.com>. Technical facilities: Channel No. 8 (180-186 MHz). Proposed power: 257-kw visual. Antenna: 1732-ft above av. terrain, 1490-ft. above ground, 2070-ft. above sea level. Latitude 33° 47' 40", Longitude 89° 05' 16". Requests modification of CP for change to 12-kw visual, 1778-ft above av. terrain, 1549-ft. above ground. BPCDT-20000502AAR. Transmitter: 2.1-mi. NW of Woodland. Ownership: WTVA Inc. (Group Owner). Represented (legal): Garvey Schubert Barer. Represented (sales): Continental Television Sales. Personnel: Frank K. Spain, President; Mark Ledbetter, General & Business Manager; David Dillard, Operations Director; Larry Harris, Sales Director; Melissa Ewing, Local Sales Manager; Terry Smith, News Director; Wendell Robinson, Chief Engineer; Charles Ed Bishop, Program Director; Josh Ward, Promotion Director; Shannon Turner, Production Director; Donna Barnes, Traffic Manager. Columbus-Tupelo-West Point, MS DMA. BPCDT-990701KG. Grant Date: July 30, 1999.

Missouri

Poplar Bluff (Ch. 18)—KPOB-DT. Network Service: ABC. WSIL Inc., 1416 Country Aire Dr., Carterville, IL 62918. Phone: 618-985-2333. Fax: 618-985-3709. Email: swheeler@wsilv.com. Web site: <http://www.wsilv.com>. Technical facilities: Channel No. 18 (494-500 MHz). Proposed power: 50-kw max. visual. Antenna: 604-ft above av. terrain, 525-ft. above ground, 1021-ft. above sea level. Latitude 36° 48' 04", Longitude 90° 27' 06". Ownership: Mel Wheeler Inc. (Group Owner). Represented (sales): Continental Television Sales. Personnel: Steve Wheeler, General Manager & General Sales Manager; Dave Cisco, Local Sales Manager; Mike Snuffer, News Director; Pat Victoria, Chief Engineer; Ron Hamburg, Production Manager; Lou Ann Simpson, Traffic Manager. Paducah, KY-Cape Girardeau-Harrisburg, MO-Mount Vernon, IL DMA. BPCDT-19991019ABN. Grant Date: February 22, 2001.

Montana

◆ **Glendive (Ch. 10)**—KXGN-DT. Network Service: NBC, FOX, CBS. Glendive Broadcasting Corp., 210 S. Douglas St., Glendive, MT 59330. Phone: 406-377-3377. Fax: 406-365-2181. Email: studios@glendivebroadcasting.com. Web site: <http://www.glendivebroadcasting.com>. Technical facilities: Channel No. 10 (192-198 MHz). Proposed power: 30-kw visual, aural. Antenna: 454-ft above av. terrain, 75-ft. above ground, 2775-ft. above sea level. Latitude 47° 02' 39", Longitude 104° 44' 53". Ownership: Glendive Broadcasting Corp. (Group Owner). Glendive, MT DMA. BPCDT-20041230ABJ. Grant Date: Unreported.

Miles City (Ch. 13)—KYUS-DT. Network Service: NBC. KYUS Broadcast Corp., 210 S. Douglas, Glendive, MT 59330. Phone: 406-656-8200. Fax: 406-652-8207. Email: jlangeliers@kulr.com. Web site: <http://www.kulr8.com>. Technical facilities: Channel No. 13 (210-216 MHz). Proposed power: 2.9-kw visual. Antenna: 98-ft above av. terrain, 51-ft. above ground, 2631-ft. above sea level. Latitude 46° 25' 34", Longitude 105° 51' 38". Ownership: Glendive Broadcasting Corp. (Group Owner). Represented (sales): Continental Television Sales. Personnel: Bruce Cummings, President & General Manager; John Langeliers, General Sales Manager; Toni Schneider, Local Sales Manager; Blaire Martin, News & Public Affairs Director; Mark Huller, Chief Engineer; Marcie Hummel, Business Manager; Linda Shandy, Program Director; Coleen Lind, Promotion Director; Nathan Woodward, Production Manager; Christy Klauder, Traffic Manager. Billings, MT DMA. BPCDT-19991028AAX. Grant Date: May 25, 2000.

Nevada

Elko (Ch. 8)—KENV-DT. Network Service: NBC. Ruby Mountain Broadcasting Co., 1500 Foremaster Lane, Las Vegas, NV 89101. Phone: 775-777-8500. Fax: 775-777-7758. Technical facilities: Channel No. 8 (180-186 MHz). Proposed power: 3.1-kw visual. Antenna: 1827-ft above av. terrain, 43-ft. above ground, 7418-ft. above sea level. Latitude 40° 41' 52.5", Longitude 115° 54' 13". Ownership: Sunbelt Communications Co. (Group Owner). Represented (engineering): Hammett & Edison Inc. Personnel: Steve Galvin, Chief Engineer. Salt Lake City, UT DMA. BPCDT-19991029AEC. Grant Date: February 22, 2001.

Winnemucca (Ch. 12)—KWNV-DT. Network Service: NBC. Sierra Broadcasting Co., 1500 Foremaster Lane, Las Vegas, NV 89101. Phone: 702-632-3333. Technical facilities: Channel No. 12 (204-210 MHz). Proposed power: 2.6-kw visual. Antenna: 2133-ft above av. terrain, 41-ft. above ground, 6767-ft. above sea level. Latitude 41° 00' 41", Longitude 117° 45' 59". Ownership: Sierra Broadcasting Co. (Group Owner). Reno, NV DMA. BPCDT-19991029AEB. Grant Date: March 30, 2000.

New York

◆ **Albany (Ch. 7)**—WXXA-DT. Network Service: FOX. Clear Channel Broadcasting Licenses Inc., 200 Concord Plaza, Suite 600, San Antonio, TX 78216. Phone: 518-862-2323. Fax: 518-862-0865. Email: jeffwhitson@clearchannel.com. Web site: <http://www.fox23news.com>. Technical facilities: Channel No. 7 (174-180 MHz). Proposed power: 10-kw visual. Antenna: 1424-ft above av. terrain, 489-ft. above ground, 2270-ft. above sea level. Latitude 42° 37' 31", Longitude 74° 00' 38". Ownership: Clear Channel Communications Inc. (Group Owner). Represented (sales): Millennium Sales & Marketing. Personnel: Jeffrey Whitson, President & General Manager; Art Hunsinger, Operations Manager; Chuck Hunt, Director of Sales; Dan Scher, National Sales Manager; Bob Hess, Local Sales Manager; Gene Ross, News Director; Christine Fico, Business Manager; Sergeant Cathral, Chief Engineer; Paul Pellicia, Program Director; Keith Moren, Marketing Director; Gene Lemme, Creative Services Director; Alisha Siligato, Traffic Manager; Ardelle Hirsch, Public Affairs Director. Albany-Schenectady-Troy, NY DMA. BPCDT-19991027ABR. Grant Date: Unreported. BPCDT-19991027ABR amended 2004/04/29.

◆ **Batavia (Ch. 53)**—WPXJ-DT. Network Service: PAX. Paxson Buffalo License Inc., 601 Clearwater Park Rd., West Palm Beach, FL 33401. Phone: 716-852-1818. Fax: 716-852-8288. Email: barbaralipka@pax.net. Web site: <http://www.paxtv.com>. Technical facilities: Channel No. 53 (704-710 MHz). Proposed power: 800-kw max. visual. Antenna: 915-ft above av. terrain, 981-ft. above ground, 1932-ft. above sea level. Latitude 42° 53' 42", Longitude 78° 00' 56". Transmitter: Approx. 0.62-mi. SW of the intersection of Roger & Perry Rds., N of Pavil. Ownership: Paxson Communications Corp. (Group Owner). Represented (engineering): du Treil, Lundin & Rackley Inc. Personnel: Barb Lipka, General Manager & Business Manager; Bill Shepard, General Sales Manager; Don Angelo, Local Sales Manager; David Martin, Chief Engineer; Patty Wolfsohn, Traffic Manager. Buffalo, NY DMA. BPCDT-990326KE. Grant Date: Unreported. Received FCC approval August 1, 2005 to surrender its digital allotment on Channel 53 and flash cut to digital transmission on its analog Channel 51 at a future date.

◆ **Buffalo (Ch. 34)**—WNYO-DT. Network Service: WBN. New York Television Inc., 10706 Beaver Dam Rd., Cockeysville, MD 21030. Phone: 716-875-4949. Fax: 716-875-4919. Email: news@wb49.net. Web site: <http://www.wb49.net>. Technical facilities: Channel No. 34 (590-596 MHz). Proposed power: 175-kw max. visual. Antenna: 946-ft above av. terrain, 943-ft. above ground, 1532-ft. above sea level. Latitude 43° 01' 32", Longitude 78° 55' 43". Ownership: Sinclair Broadcast Group Inc. (Group Owner). Represented (sales): Millennium Sales & Marketing. Personnel: Don Moran, Station Manager; Nick Magnini, General & Local Sales Manager; Brian Meaney, National Sales Manager; Bruce Wilde, Chief Engineer; John Glomb, Business Manager; Jon May, Program Director; Mike Bice, Production & Promotion Manager; Sue Woodruff, Traffic Manager; Diane Sancher, Human Resources Director. Buffalo, NY DMA. BPCDT-19991027ACW. Grant Date: Unreported.

◆ **Buffalo (Ch. 14)**—WUTV-DT. Network Service: FOX. WUTV Licensee LLC, 10706 Beaver Dam Rd., Cockeysville, MD 21030. Phone: 716-773-7531. Fax: 716-773-5753. Email: dmoran@sbgnet.com. Web site: <http://www.wutv.com>. Technical facilities: Channel No. 14 (470-476 MHz). Proposed power: 1000-kw max. visual. Antenna: 1079-ft above av. terrain, 1083-ft. above ground, 1573-ft. above sea level. Latitude 43° 01' 32", Longitude 78° 55' 43". Ownership: Sinclair Broadcast Group Inc. (Group Owner). Represented (sales): Millennium Sales & Marketing. Personnel: Don Moran, General Manager; Rich Chiaino, General Sales Manager; Jose Chapa, National Sales Manager; Michael Anger, Chief Engineer; Robert J. Bart, Business Manager; John May, Program Director; Michael Bice, Promotion Manager; Dave Samson, Production Manager; Debbie Coulter, Traffic Manager; Diane Fancher, Human Resources Manager. Buffalo, NY DMA. BPCDT-19991101ACJ. Grant Date: Unreported.

Elmira (Ch. 55)—WENY-DT. Network Service: ABC. Lilly Broadcasting LLC, 2 Eastleigh Lane, Natick, MA 01760. Phone: 607-739-3636. Fax: 607-739-1418. Email: pveto@weny.com. Web site: <http://www.weny.com>. Technical facilities: Channel No. 55 (716-722 MHz). Proposed power: 44-kw max. visual. Antenna: 1050-ft above av. terrain, 650-ft. above ground, 2356-ft. above sea level. Latitude 42° 06' 20", Longitude 76° 52' 17". Ownership: Lilly Broadcasting Holdings LLC. (Group Owner). Represented (sales): TeleRep Inc. Personnel: Jason Arnold, General Manager & Program Director; Pete Veto, General & Local Sales Manager; Brian Lilly, Vice President & National Sales Manager; Jody Davis, News Director; Jim Barrett, Chief Engineer; Lisa Flora, Business Manager; Patrick Reilly, Promotion Director; Bruce Hauver, Production Director; Emilea Hartley, Traffic Manager. Elmira (Corning), NY DMA. BPCDT-19991029AGG. Grant Date: June 15, 2000.

Schenectady (Ch. 43)—WEWB-DT. Network Service: WBN. WEWB LLC, 14 Corporate Woods Blvd., Suite 201, Albany, NY 12211. Phone: 518-431-3150. Fax: 518-431-3155. Email: dhoward@tribune.com. Web site: http://www.wb45.com. Technical facilities: Channel No. 43 (644-650 MHz). Proposed power: 676-kw max. visual. Antenna: 1355-ft above av. terrain, 413-ft. above ground, 2194-ft. above sea level. Latitude 42° 37' 31", Longitude 74° 00' 38". Ownership: Tribune Broadcasting Co. (Group Owner). Personnel: Diane Howard, Vice President & General Manager; Rob Creteau, Local & Regional Sales Manager; Joe Whalen, National Sales Manager; Franco LaPietra, Chief Engineer; Erich Mettler, Controller; Steven Ratner, Creative Services & Program Director; Christine Boisvert, Director of Sales Development; Ruth Stroman, Traffic Manager; Jennifer Coletti, Human Resources Director. Albany-Schenectady-Troy, NY DMA. BPCDT-19990830AAW. Grant Date: April 8, 2005.

◆**Springville (Ch. 46)**—WNGS-DT. Network Service: UPN. EBC Buffalo Inc., One Shackelford Dr., Suite 400, Little Rock, AR 72211. Phone: 716-942-3000. Fax: 716-942-3010. Email: wngstv@wngstv.com. Web site: http://www.wngstv.com. Technical facilities: Channel No. 46 (662-668 MHz). Proposed power: 50-kw max. visual. Antenna: 525-ft above av. terrain, 154-ft. above ground, 2968-ft. above sea level. Latitude 42° 24' 16", Longitude 78° 39' 53". Ownership: Equity Broadcasting Corp. (Group Owner). Personnel: Caroline K. Powley, General Manager & Business Manager; Donna McDonnough, Sales Manager; Ralph Thompson, Chief Engineer; William Smith, Program Manager; Stephen Howe, Promotion & Production Manager; Ralph L. Palmer, Traffic Manager & Control Room Supervisor. Buffalo, NY DMA. BPCDT-19991101AKN. Grant Date: Unreported.

Syracuse (Ch. 44)—WNYS-DT. Network Service: WBN. RKM Media Inc., 137 Spyglass Lane, Fayetteville, NY 13066. Phone: 315-472-6800. Fax: 315-471-8889. Email: engineering@wb43.com. Web site: http://www.wb43.com. Technical facilities: Channel No. 44 (650-656 MHz). Proposed power: 1000-kw max. visual. Antenna: 1460-ft above av. terrain, 991-ft. above ground, 2621-ft. above sea level. Latitude 42° 52' 50", Longitude 76° 12' 00". Ownership: RKM Media Inc. (Group Owner). Represented (legal): Smithwick & Belendiuk PC. Represented (sales): Millennium Sales & Marketing. Personnel: Ron Phillips, President; Aaron Olander, Group & General Manager; Donald O'Connor, General Sales Manager; Kyrsten Bellen, National Sales Manager; Mike Asiedu, Business Manager; Megan Edward, Program Director; Ed Sautter, Promotion Director; Joan Liscenski, Traffic Manager. Syracuse, NY DMA. BPCDT-19991027ADD. Grant Date: November 10, 2004.

Utica (Ch. 27)—WFXV-DT. Network Service: FOX. Nexstar Finance Inc., 909 Lake Carolyn Pkwy., Suite 1450, Irving, TX 75039. Phone: 315-337-3300. Fax: 315-337-1862. Email: stevengenett@utica.tv. Web site: http://www.fox33wfxv.com. Technical facilities: Channel No. 27 (548-554 MHz). Proposed power: 688-kw max. visual. Antenna: 1421-ft above av. terrain, 971-ft. above ground, 2349-ft. above sea level. Latitude 43° 02' 13", Longitude 75° 26' 41". Ownership: Nexstar Broadcasting Group Inc. (Group Owner). Represented (legal): Drinker Biddle & Reath LLP. Represented (sales): Millennium Sales & Marketing. Personnel: Steven Genett, Vice President & General Manager; Mike Moran, Operation Manager; Jim Castellano, General & Local Sales Manager; Cyndi Deep, Regional Sales Manager; Bob Glass, Chief Engineer; Dean Mercier, Business Manager; Dina Vivacqua, Program Director & Traffic Manager; Allen Williams, Promotion Director; Rick Lewis, Production Manager & Creative Services Director. Utica, NY DMA. BPCDT-19991029AIE. Grant Date: January 14, 2005.

Utica (Ch. 29)—WKTU-DT. Network Service: NBC. Smith Media License Holdings LLC, 1215 Cole St., St. Louis, MO 63106. Phone: 315-733-0404. Fax: 315-793-3498. Email: newslink2@wktv.com. Web site: http://www.wktv.com. Technical facilities: Channel No. 29 (560-566 MHz). Proposed power: 708-kw max. visual, aural. Antenna: 1319-ft above av. terrain, 955-ft. above ground, 2270-ft. above sea level. Latitude 43° 06' 09", Longitude 74° 56' 27". Ownership: Smith Media License Holdings LLC. (Group Owner). Represented (legal): Dow, Lohnes & Albertson PLLC. Represented (sales): Continental Television Sales. Personnel: Robert N. Smith, President; Vic Veters, General Manager, News Director & National Sales Manager; Frank Abbadesa, Local Sales Manager; Tom McNicholl, Chief Engineer; Ken McCoy, Business Manager; Tom Coyne, Program Director; Tom Erskin, Production Director & Promotion Director; Carleen Battista, Traffic Manager. Utica, NY DMA. BPCDT-20020404AAF. Grant Date: May 28, 2004.

†**Watertown (Ch. 41 ETV)**—WPBS-DT. Network Service: PBS. St. Lawrence Valley Educational TV Council Inc., 1056 Arsenal St., Watertown, NY 13601. Phone: 315-782-3142. Fax: 315-782-2491. Email: tom.hanley@wpbs.pbs.org. Web site: http://www.wpbstv.org. Technical facilities: Channel No. 41 (632-638 MHz). Proposed power: 39.6-kw max. visual. Antenna: 1214-ft above av. terrain, 919-ft. above ground, 2480-ft. above sea level. Latitude 43° 51' 46", Longitude 75° 43' 39". Transmitter: SR 194, 0.7-mi. SW of Pinckney Corners. Ownership: St. Lawrence Valley ETV Council. Personnel: Thomas F. Hanley, President & General Manager; Lynn Brown, Programming & Development Director; Tracy Duflo, Production Manager; Joine Furgison, Program Manager; Karen Shotwell, Staff Accountant; Calvin Schantz, Chief Engineer & Technology Director; Timothy O'Connor, Sales Director; Erin Beck, Marketing Manager; Jeremy Graves, Technology Manager; Crystal Butler, Educational Services Manager; Rachel Fahrig, Volunteer Coordinator; Judi Rendleman, Events Manager; William Tinsley, Web Site Issues. Watertown, NY DMA. BPEDT-20000419AAP. Grant Date: May 3, 2001.

North Carolina

Greenville (Ch. 21)—WYDO-DT. Network Service: FOX. Piedmont Television of Eastern Carolina License LLC, 7621 Little Ave., Suite 506, Charlotte, NC 28226. Phone: 252-756-0814. Fax: 252-756-9250. Email: email@fox8fox14.com. Web site: http://www.fox8fox14.com. Technical facilities: Channel No. 21 (512-518 MHz). Proposed power: 50-kw max. visual. Antenna: 673-ft above av. terrain, 673-ft. above ground, 712-ft. above

sea level. Latitude 35° 26' 44", Longitude 77° 22' 08". Ownership: Piedmont Television Holdings LLC. (Group Owner). Represented (legal): Cohn and Marks LLP. Personnel: Billy Poplin, Station Manager & Local Sales Manager; Don Fisher, Sales Director; Gary Dean, News Director; Ed Schmidt, Chief Engineer; Andy Kozik, Assistant Chief Engineer; Cindy Zepeda, Business Manager; Linda Murphy, Program Manager; Scott Foley, Promotions Manager; Bob Register, Production Manager; Ron Taintor, Creative Services Director; Lisa Reed, Traffic Manager. Greenville-New Bern-Washington, NC DMA. BPCDT-19991101AHL. Grant Date: February 8, 2001.

North Dakota

†**Devis Lake (Ch. 25 ETV)**—KMDE-DT. Prairie Public Broadcasting Inc., Box 3240, Fargo, ND 58108-3240. Phone: 701-241-6900. Email: info@prairiepublic.org. Web site: http://www.prairiepublic.org. Technical facilities: Channel No. 25 (536-542 MHz). Proposed power: 134-kw max. visual, aural. Antenna: 802-ft above av. terrain, 729-ft. above ground, 2350-ft. above sea level. Latitude 48° 03' 47.8", Longitude 99° 20' 08.7". Ownership: Prairie Public Broadcasting Inc. (Group Owner). Fargo-Valley City, ND DMA. BNPEDT-20040528AVZ. Grant Date: November 16, 2004.

Dickinson (Ch. 18)—KQCD-DT. Network Service: NBC. North Dakota Television License Sub LLC, 405 Park Ave., Suite 702, New York, NY 10022-4405. Phone: 701-483-7777. Fax: 701-483-8231. Email: news@kqcd.com. Web site: http://www.kqcd.com. Technical facilities: Channel No. 18 (494-500 MHz). Proposed power: 125-kw max. visual. Antenna: 571-ft above av. terrain, 486-ft. above ground, 3156-ft. above sea level. Latitude 46° 56' 53", Longitude 102° 59' 25". Ownership: North Dakota Television LLC. (Group Owner). Personnel: Holly Steuart, General Manager; Jim Sande, Operations & Program Manager; Barry Schumaier, General Sales Manager; Dick Heidt, News Director; Rich Bierle, Chief Engineer; Tom Hertz, Business Manager; LuWanna Ondracek, Promotion Director; Kathy Scherr, Traffic Manager. Minot-Bismarck-Dickinson, ND DMA. BPCDT-19991015ABD. Grant Date: February 23, 2000.

Dickinson (Ch. 19)—KXMA-DT. Network Service: CBS. Reiten Television Inc., 1625 W. Villard, Drawer B, Dickinson, ND 58602. Phone: 701-483-1400. Fax: 701-483-1401. Email: dreiten@kxnet.com. Web site: http://www.kxma.com. Technical facilities: Channel No. 19 (500-506 MHz). Proposed power: 50-kw max. visual, aural. Antenna: 712-ft above av. terrain, 459-ft. above ground, 3389-ft. above sea level. Latitude 46° 43' 35", Longitude 102° 54' 57". Ownership: Reiten Television. (Group Owner). Represented (sales): Continental Television Sales. Personnel: David Reiten, General Manager; Darren Lenertz, Corporate Local Sales Manager; Cathy Vix, Local Sales Manager; Julie Bernhardt, National & Regional Sales Manager; Jeff Nelson, News Director; Rocky Hefty, Chief Engineer; Bill Kohler, Assistant Engineer; Mark Enderle, Production Manager & Creative Services Director; Mary Jane Messmer, Traffic Manager. Minot-Bismarck-Dickinson, ND DMA. BPCDT-20030609AGE. Grant Date: January 5, 2004.

Fargo (Ch. 58)—KLVY-DT. Network Service: NBC. North Dakota Television License Sub LLC, 405 Park Ave., Suite 702, New York, NY 10022-4405. Phone: 701-237-5211. Fax: 701-237-5396. Email: mail@klytv11.com. Web site: http://www.klytv11.com. Technical facilities: Channel No. 58 (734-740 MHz). Proposed power: 389-kw max. visual. Antenna: 981-ft above av. terrain, 1001-ft. above ground. Latitude 47° 20' 32", Longitude 97° 17' 20". Holds CP for change to 414-kw visual. 1781-ft above av. terrain, 1788-ft. above ground, 2762-ft. above sea level. BPCDT-20040510AAP. Ownership: North Dakota Television LLC. (Group Owner). Represented (sales): Blair Television. Represented (legal): Hogan & Hartson LLP. Personnel: Charley Johnson, General Manager & News Director; Jim Petrik, Operations Manager & Program Director; Ron Westrick, Local & Regional Sales Manager; Roger Johnson, Chief Engineer; Diane Pinkerman, Business Manager; Pam Petrik, Creative Services & Promotion Director; Carol Gillett, Traffic Manager. Fargo-Valley City, ND DMA. BPCDT-19991015AAS. Grant Date: April 19, 2000.

†**Grand Forks (Ch. 56 ETV)**—KGFE-DT. Network Service: PBS. Prairie Public Broadcasting, Box 3240, Fargo, ND 58108. Phone: 701-241-6900. Fax: 701-239-7650. Email: info@prairiepublic.org. Web site: http://www.prairiepublic.org. Technical facilities: Channel No. 56 (722-728 MHz). Proposed power: 50-kw max. visual. Antenna: 1338-ft above av. terrain, 1250-ft. above ground, 2772-ft. above sea level. Latitude 48° 08' 18", Longitude 97° 59' 35". Ownership: Prairie Public Broadcasting Inc. Represented (legal): Dow, Lohnes & Albertson PLLC. Personnel: John E. Harris, President & Chief Executive Officer; Cheryl Heller, Television Operations Manager; Jack Anderson, Engineering Director; Don Berg, Vice President & Chief Operations Officer; Bob Dambach, Program & Production Director; Marie Lucero, Promotions Manager; Nancy L. Wood, Director of Development; Burley Barnett, Corporate Support Manager; Stephanie Chimeziri, Customer Service Coordinator; Bev Pearson, Education Services. Fargo-Valley City, ND DMA. BPEDT-20000419ABA. Grant Date: February 1, 2001.

Jamestown (Ch. 18)—KJRR-DT. Network Service: FOX. Red River Broadcast Co. LLC, Box 9115, Fargo, ND 58106. Phone: 701-277-1515. Fax: 701-277-1830. Email: news@kvr.com. Technical facilities: Channel No. 18 (494-500 MHz). Proposed power: 1000-kw max. visual, aural. Antenna: 351-ft above av. terrain, 365-ft. above ground, 1860-ft. above sea level. Latitude 46° 55' 27", Longitude 98° 46' 19". Ownership: Red River Broadcast Corp. (Group Owner). Represented (engineering): Du Treil, Lundin & Rackley Inc. Represented (legal): Holland & Knight LLP. Personnel: Myron Kunin, Chief Executive Officer; Ron Grignon, President; Kathy Lau, Vice President & General Manager; Todd Anderson, Local Sales Manager; Chuck Knutson, Chief Engineer; Jill Hickok, Traffic Manager. Fargo-Valley City, ND DMA. BPCDT-20041101AGW. Grant Date: November 4, 2004.

North Dakota — Digital Construction Permits & Applications

Minot (Ch. 15)—KMCY-DT. Network Service: ABC. KBYM-KMCY LLC, 101 N. 5th St., Fargo, ND 58102. Phone: 701-223-1700. Fax: 701-258-0886. Email: fox24@ndak.net. Technical facilities: Channel No. 15 (476-482 MHz). Proposed power: 500-kw max. visual, aural. Antenna: 709-ft above av. terrain, 617-ft above ground, 2737-ft. above sea level. Latitude 48° 03' 11", Longitude 101° 23' 05". Ownership: Forum Communications Co. (Group Owner). Personnel: Tony Kruckenberg, Chief Engineer; Susan Eider, Program Director; Gail Reisenauer, Production Manager. Minot-Bismarck-Dickinson, ND DMA. BPCDT-19991028AEA. Grant Date: March 12, 2004.

Minot (Ch. 58)—KMOT-DT. Network Service: NBC. North Dakota Television License Sub LLC, 405 Park Ave., Suite 702, New York, NY 10022-4405. Phone: 701-852-4101. Fax: 701-838-8195. Email: kmot@minot.ndak.net. Web site: <http://www.kmot.com>. Technical facilities: Channel No. 58 (734-740 MHz). Proposed power: 110-kw max. visual. Antenna: 472-ft above av. terrain, 446-ft. above ground, 2201-ft. above sea level. Latitude 48° 12' 56", Longitude 101° 19' 05". Ownership: North Dakota Television LLC. (Group Owner). Personnel: Stacy Frank, Station & Local Sales Manager; Dick Heidt, News Director; Paul Ronning, Creative Services Director; Lee Williams, Chief Engineer. Minot-Bismarck-Dickinson, ND DMA. BPCDT-19991015AAW. Grant Date: February 23, 2000.

Valley City (Ch. 38)—KXJB-DT. Catamount Broadcasting of Fargo LLC, 1350 21st Ave. S., Fargo, ND 58103. Phone: 701-282-0444. Fax: 701-282-9331. Technical facilities: Channel No. 38 (614-620 MHz). Proposed power: 976-kw max. visual, aural. Antenna: 2047-ft above av. terrain, 2031-ft. above ground, 3097-ft. above sea level. Latitude 47° 16' 45", Longitude 97° 20' 26". Ownership: Catamount Broadcast Group. (Group Owner). Represented (sales): Continental Television Sales. Personnel: Charlie Johnson, General Manager. Fargo-Valley City, ND DMA. BPCDT-19990615KF. Grant Date: February 21, 2001.

Williston (Ch. 52)—KUMV-DT. Network Service: NBC. North Dakota Television License Sub LLC, 405 Park Ave., Suite 702, New York, NY 10022-4405. Phone: 701-572-4676. Fax: 701-572-0118. Email: kumvntv@nccray.com. Technical facilities: Channel No. 52 (698-704 MHz). Proposed power: 106-kw max. visual. Antenna: 709-ft above av. terrain, 499-ft. above ground, 2841-ft. above sea level. Latitude 48° 08' 02", Longitude 103° 51' 36". Ownership: North Dakota Television LLC. (Group Owner). Personnel: Holly Steuart, General Manager; Deborah Burton, Station Manager & Local Sales Manager; Steve Lang, Chief Engineer; Lynnette Hoffman, Traffic Manager. Minot-Bismarck-Dickinson, ND DMA. BPCDT-19991015AAY. Grant Date: February 23, 2000.

Williston (Ch. 14)—KXMD-DT. Network Service: CBS. Reiten Television Inc., Box 790, Williston, ND 58801. Phone: 701-572-2345. Fax: 701-572-0658. Email: dreiten@kxnet.com. Web site: <http://www.kxmd.com>. Technical facilities: Channel No. 14 (470-476 MHz). Proposed power: 50-kw max. visual, aural. Antenna: 843-ft above av. terrain, 715-ft. above ground, 3012-ft. above sea level. Latitude 48° 08' 30", Longitude 103° 53' 34". Ownership: Reiten Television. (Group Owner). Represented (sales): Continental Television Sales. Personnel: David Reiten, General Manager; Julie Bernhardt, Corporate Sales Director; Darren Lenertz, Corporate Local Sales Manager; Jim Olson, News Director; Russell Larson, Production Manager. Minot-Bismarck-Dickinson, ND DMA. BPCDT-20030609AGD. Grant Date: January 5, 2004.

Ohio

◆ **Akron (Ch. 30)**—WBNX-DT. Network Service: WBN. Winston Broadcasting Network Inc., 2690 State Rd., Cuyahoga Falls, OH 44223. Phone: 440-843-5555. Fax: 440-842-5597. Email: spangler@wbx.com. Web site: <http://www.wbnx.com>. Technical facilities: Channel No. 30 (566-572 MHz). Proposed power: 1000-kw max. visual. Antenna: 1096-ft above av. terrain, 1027-ft. above ground. Latitude 41° 23' 02", Longitude 81° 41' 44". Transmitter: 2855 W. Ridgewood Rd., Parma. Ownership: Winston Broadcasting Network Inc. (Group Owner). Represented (legal): Thompson, Hine & Flory LLP. Represented (engineering): Blair Consulting. Personnel: Lou Spangler, President & General Manager; Annie Keith, Station Manager & Program Director; Eddie Brown, General, Local & National Sales Manager; Adam Young, National Sales Assistant; Don Richardson, Chief Engineer; Debbie DeRonde, Promotions Director; Dave Armstrong, Production Manager; Patty Armstrong, Research Director; Howard Keith, Creative Services Director; Colleen Metheny, Traffic & Billing Manager; Kerry DiFranco, Events Coordinator. Cleveland-Akron (Canton), OH DMA. BPCDT-19991029AFM. Grant Date: Unreported.

◆ **Akron (Ch. 59)**—WVPX-DT. Network Service: PAX. Paxson Akron License Inc., 601 Clearwater Park Rd., West Palm Beach, FL 33401. Phone: 330-535-4104. Fax: 330-535-4835. Email: latonyapettit@pax.net. Web site: <http://www.akron23.com>. Technical facilities: Channel No. 59 (740-746 MHz). Proposed power: 630-kw max. visual. Antenna: 971-ft above av. terrain, 922-ft. above ground, 2011-ft. above sea level. Latitude 41° 03' 53", Longitude 81° 34' 59". Transmitter: 1561 Dreisbach Dr. Ownership: Paxson Communications Corp. (Group Owner). Represented (legal): Dow, Lohnes & Albertson PLLC. Represented (engineering): du Treil, Lundin & Rackley Inc. Personnel: Brooke Sectorsky, General Manager; Tom Page, General Sales Manager; Brian Graziano, Local Sales Manager; James Thomas, Chief Engineer; Latonya Pettit, Business Manager; Amy Sheridan, Traffic Manager; Debby Scott, Public Affairs Director. Cleveland-Akron (Canton), OH DMA. BPCDT-19990128KN. Grant Date: Unreported.

Youngstown (Ch. 41)—WKBN-DT. Network Service: CBS. Piedmont Television of Youngstown License LLC, 7621 Little Ave., Suite 506, Charlotte, NC 28226. Phone: 330-782-1144. Fax: 330-782-3504. Email: dcory@wkbn.com. Web site: <http://www.wkbn.com>. Technical facilities: Channel No. 41 (632-638 MHz). Proposed power: 700-kw max. visual.

Antenna: 1371-ft above av. terrain, 1332-ft. above ground, 2438-ft. above sea level. Latitude 41° 03' 24", Longitude 80° 38' 44". Ownership: Piedmont Television Holdings LLC. (Group Owner). Represented (legal): Cohn and Marks LLP. Represented (sales): Continental Television Sales. Personnel: David Coy, General Manager; Nicolette Manuel, Local Sales Manager; Jill Duffy, National Sales Manager; Tom Zocolo, Chief Engineer; Marion Sweely, Business Manager; John Amann, Jr., Marketing & Promotion Director; Kerry Kimerer, Production Director; Jo-Lynn Ortenzio, Creative Services Director; Sandy Dota, Traffic Manager. Youngstown, OH DMA. BPCDT-19991025ACU. Grant Date: May 28, 2004.

Oklahoma

† **Claremore (Ch. 36 ETV)**—KRSC-DT. Network Service: ETV. U. of Oklahoma & Rogers State U., 1701 W. Will Rogers Blvd., Claremore, OK 74017. Phone: 918-343-7657. Fax: 918-343-7952. Email: krsc-tv@rsu.edu. Web site: <http://www.rsu.edu/krsc>. Technical facilities: Channel No. 36 (602-608 MHz). Proposed power: 148.6-kw max. visual. Antenna: 837-ft above av. terrain, 809-ft. above ground, 1509-ft. above sea level. Latitude 36° 24' 03", Longitude 95° 36' 30". Ownership: Rogers State U. Personnel: Virgie Smith, General Manager; Dave McFadden, Chief Engineer; Vivian Roberts, TV Programming Coordinator; Dale McKinney, Production Manager; Juanita Shepler, TV Traffic Coordinator. Tulsa, OK DMA. BPCDT-20021118ABU. Grant Date: February 4, 2003.

Oregon

† **Bend (Ch. 11 ETV)**—KOAB-DT. Network Service: PBS. Oregon Public Broadcasting, 7140 S.W. Macadam Ave., Portland, OR 97219-3099. Phone: 503-244-9900. Fax: 503-293-1919. Email: audience.services@opb.org. Web site: <http://www.opb.org>. Technical facilities: Channel No. 11 (198-204 MHz). Proposed power: 160-kw visual. Antenna: 741-ft above av. terrain, 262-ft. above ground, 4482-ft. above sea level. Latitude 44° 04' 41", Longitude 121° 19' 57". Transmitter: Atop Aubrey Butte, 1.7-mi. NW of central Bend. Ownership: Oregon Public Broadcasting. Represented (legal): Schwartz, Woods & Miller. Personnel: Maynard E. Orme, President & Chief Executive Officer; Jack Galmiche, Chief Operating Officer; Dan Metzga, Vice President, Development & General Sales Manager; Morgan Holm, News & Public Affairs Director; Mike Tondreau, Vice President, Engineering; Jan Heskiss, Chief Financial Officer; Tom Doggett, Television Programming; Laurie Kelley, Vice President, Marketing & Planning; Nimmi Singh, National Promotion Associate; Jeff Douglas, Local TV Production; Dave Davis, National & International TV Production; Marion Rice, Educational Services Director; Debbie Rotich, Human Resources. Bend, OR DMA. BPCDT-20000417ABS. Grant Date: August 10, 2000.

Pennsylvania

Erie (Ch. 16)—WSEE-DT. Network Service: CBS. Initial Broadcasting of Pennsylvania License Subsidiary LLC, 2 Eastleigh Lane, Natick, MA 01760. Phone: 814-455-7575. Fax: 814-454-2564. Email: tracy@35wsee.com. Web site: <http://www.35wsee.com>. Technical facilities: Channel No. 16 (482-488 MHz). Proposed power: 200-kw max. visual. Antenna: 916-ft above av. terrain, 670-ft. above ground, 2016-ft. above sea level. Latitude 42° 02' 15.8", Longitude 80° 03' 43.8". Requests modification of CP for change to 75-kw max. visual, 889-ft above av. terrain, 640-ft. above ground, 2014-ft. above sea level. Lat. 42° 3' 52", long. 80° 0' 19". BPCDT-20050216ACD. Ownership: Kevin T. Lilly. Represented (legal): Latham & Watkins. Represented (sales): Millennium Sales & Marketing. Personnel: Sandra Benton, General Manager; Tracy Stufft, Station, Program & Operations Manager; Doug Beers, Local Sales Manager; Cheryl Beers, National Sales Manager; John Christianson, News Director; Dan Nungesser, Chief Engineer; Susan Banka, Controller & Business Manager; Jim Welle, Promotion & Creative Services Director; Paula Randolph, Traffic Manager. Erie, PA DMA. BPCDT-19991101AIR. Grant Date: January 18, 2001. Application grant rescinded 2002/09/06.

Williamsport (Ch. 29)—WILF-DT. Network Service: WBN, FOX. Pegasus Broadcast Associates LP, Debtor-In-Possession, c/o Pegasus Communications Management Co., 225 City Line Ave., Suite 200, Bala Cynwyd, PA 19004. Phone: 570-970-5600. Fax: 570-970-5601. Email: nepatoday@pgtv.com. Web site: <http://www.nepatoday.com>. Technical facilities: Channel No. 29 (560-566 MHz). Proposed power: 200-kw max. visual. Antenna: 732-ft above av. terrain, 112-ft. above ground, 1732-ft. above sea level. Latitude 41° 11' 57", Longitude 77° 07' 39". Transmitter: 0.93-mi. SW of State Hwy. 654 & Valley Rd. intersection. Ownership: The PSC Liquidating Trust. (Group Owner). Represented (legal): Shaw Pittman. Represented (engineering): du Treil, Lundin & Rackley Inc. Personnel: Michael Yanuzzi, General Manager; Dan Mecca, National Sales Manager; Rich Chofey, Chief Engineer; Marianne Musto, Business Manager; Steve Phillips, Promotion Director; Becky Helms, Production Manager; Lisa Miller, Traffic Manager. Wilkes Barre-Scranton, PA DMA. BPCDT-980825KJ. Grant Date: March 1, 2001.

Puerto Rico

† **Aguadilla (Ch. 34 ETV)**—WELU-DT. Network Service: ETV. Pabellon Educational Broadcasting Inc., Box 1093, Hormigueros, PR 00660. Phone: 787-849-4020. Technical facilities: Channel No. 34 (590-596 MHz). Proposed power: 250-kw max. visual. Antenna: 1985-ft above av. terrain, 135-ft. above ground, 2943-ft. above sea level. Latitude 18° 09' 06", Longitude 66° 59' 23". Ownership: Pabellon Educational Broadcasting. Puerto Rico DMA. BPCDT-20040316AFD. Grant Date: March 30, 2004.

Carolina (Ch. 51)—WRFB-DT. Network Service: IND. R & F Broadcasting Inc., Box 1833, Carolina, PR 00984-1833. Phone: 787-762-5500. Technical facilities: Channel No. 51 (692-698 MHz). Proposed power: 50-kw max. visual. Antenna: 1919-ft above av. terrain, 252-ft. above ground, 2663-ft. above sea level. Latitude 18° 16' 44", Longitude 65° 51' 12". Ownership: R. & F. Broadcasting. (Group Owner). Puerto Rico DMA. BPCDT-19991029ACM. Grant Date: November 18, 2002.

†Fajardo (Ch. 16 ETV)—WMTJ-DT. Network Service: PBS. U. System of the Ana G. Mendez, Box 21345, Educational Foundation, Rio Peidras, PR 00928. Phone: 787-766-2600. Fax: 787-250-8546. Email: ca_mtorres@suagm.edu. Web site: http://www.suagm.edu. Technical facilities: Channel No. 16 (482-488 MHz). Proposed power: 150-kw max. visual, aural. Antenna: 2753-ft above av. terrain, 131-ft. above ground, 3428-ft. above sea level. Latitude 18° 18' 36", Longitude 65° 47' 41". Ownership: Ana G. Mendez Educational Foundation. Personnel: Migdalia Torres, General Manager; Ariel Diaz Osorio, Chief Engineer; Carmen Pujos, Business Manager; Mailuz Gerena Aguiar, Program Director; Rene Sotomayor, Promotion Director; Eric Barrios, Production Manager; Sabatian Natal, Traffic Manager. Puerto Rico DMA. BNPEDT-20030324ACY. Grant Date: February 27, 2004.

†Mayaguez (Ch. 35 ETV)—WIPM-DT. Network Service: ETV. Puerto Rico Public Broadcasting Corp., Box 190909, Hato Rey, PR 00919-0909. Phone: 787-766-0505. Fax: 787-765-6720. Email: tutv@puertorico.pr. Web site: http://tutv.puertorico.pr. Technical facilities: Channel No. 35 (596-602 MHz). Proposed power: 690-kw max. visual. Antenna: 2211-ft above av. terrain, 325-ft. above ground, 3218-ft. above sea level. Latitude 18° 09' 00", Longitude 66° 59' 00". Ownership: Commonwealth of Puerto Rico. Represented (legal): Drinker Biddle & Reath LLP. Personnel: Yolanda Zabala, President; Daniel Vealluanuava, Administrative Vice President; Nora Soto, News Director; Jorge Gonzalez, Chief Engineer; Wilma Reyes, Program Director; Louis Santiago, Marketing Director; Proue Petrelle, Traffic Manager; Maritty Lasanta, Public Relations Director. Puerto Rico DMA. BNPEDT-20030204ADS. Grant Date: March 14, 2003.

Naranjito (Ch. 65)—WECN-DT. Network Service: IND. Encuentro Christian Network Corp. Canal 64, Box 310, Bayamon, PR 00960-0310. Phone: 787-999-1480. Fax: 787-999-1487. Technical facilities: Channel No. 65 (776-782 MHz). Proposed power: 250-kw max. visual. Antenna: 725-ft above av. terrain, 131-ft. above ground. Latitude 18° 17' 34", Longitude 66° 16' 02". Ownership: Encuentro Christian Network Corp. (Group Owner). Personnel: Rafael Torres Padilla, General Manager; Daniel Velez, General Sales Manager; Mickey Linares Perez, Chief Engineer; Mirium Guzman Rodriguez, Program & Production Director; Yesenia Viwain, Traffic Manager. Puerto Rico DMA. BPCDT-19991101AJ0. Grant Date: June 11, 2002.

†Ponce (Ch. 25 ETV)—WQTO-DT. Network Service: PBS. U. System of the Ana G. Mendez, Box 21345, Educational Foundation, Rio Piedras, PR 00928. Phone: 787-766-2600. Technical facilities: Channel No. 25 (536-542 MHz). Proposed power: 200-kw max. visual. Antenna: 1017-ft above av. terrain, 217-ft. above ground, 2234-ft. above sea level. Latitude 18° 04' 48", Longitude 66° 44' 56". Ownership: Ana G. Mendez Educational Foundation. Puerto Rico DMA. BNPEDT-20011109ACR. Grant Date: April 26, 2002.

Ponce (Ch. 8)—WSTE-DT. Network Service: IND. Siete Grande Television Inc., Old San Juan Station, Box A, San Juan, PR 00902. Phone: 787-724-7777. Fax: 787-725-5870. Email: mnegron@supersiete.com. Technical facilities: Channel No. 8 (180-186 MHz). Proposed power: 50-kw visual, aural. Antenna: 289-ft above av. terrain, 220-ft. above ground, 1059-ft. above sea level. Latitude 18° 02' 52", Longitude 66° 39' 16". Ownership: Siete Grande Television Inc. (Group Owner). Personnel: Wanda Costanzo, General Manager; Modesto Delgado, Chief Engineer; Felix O. Roman, Controller; Lourdes Iglesias, Traffic Manager. Puerto Rico DMA. BNPEDT-20040831AA0. Grant Date: November 2, 2004.

Rhode Island

Block Island (Ch. 17)—WPXQ-DT. Network Service: PAX. Ocean State Television LLC, 601 Clearwater Park Rd., West Palm Beach, FL 33401. Phone: 401-455-9100. Fax: 401-455-9156. Email: robert.melfi@nbc.com. Web site: http://www.pax.tv. Technical facilities: Channel No. 17 (488-494 MHz). Proposed power: 1000-kw max. visual. Antenna: 748-ft above av. terrain, 589-ft. above ground, 978-ft. above sea level. Latitude 41° 29' 41", Longitude 71° 47' 06". Ownership: Paxson Communications Corp. (Group Owner). Personnel: Lisa Churchillville, General Manager; Robert J. Melfi, Sales Manager; Robert F. Tiodor, Chief Engineer; Nancy Turcotte, Business Manager; Iris Kane, Traffic Manager; Alyssa Nordhauser, Customer Service Representative. Providence, RI-New Bedford, MA DMA. BPCDT-19991022AAT. Grant Date: August 2, 2004.

Providence (Ch. 51)—WJAR-DT. Network Service: NBC. NBC Telemundo License Co., c/o NBC Inc., 1299 Pennsylvania Ave. NW, Washington, DC 20004. Phone: 401-455-9100. Fax: 401-455-9140. Email: wjarnets@nbc.com. Web site: http://www.turnto10.com. Technical facilities: Channel No. 51 (692-698 MHz). Proposed power: 974-kw max. visual. Antenna: 938-ft above av. terrain, 854-ft. above ground. Latitude 41° 51' 54", Longitude 71° 17' 15". Ownership: NBC Universal. (Group Owner). Personnel: Lisa Churchillville, President & General Manager; Jeff Walkes, Vice President, Sales; Stephen Del Pico, Local Sales Manager; Valerie McCain, National Sales Manager; Betty-Jo Cugine, News Director; Clark Smith, Chief Engineer; Craig Sages, Business Manager; Elaine Moy-Gederman, Program & Research Manager; Clare Eckert, Promotion Director. Providence, RI-New Bedford, MA DMA. BPCDT-19991101ADG. Grant Date: June 7, 2000.

South Carolina

†Allendale (Ch. 33 ETV)—WEBA-DT. Network Service: PBS. South Carolina ETV Commission, 1101 George Rogers Blvd., Columbia, SC 29201. Phone: 803-737-3200. Fax:

803-737-3495. Email: bresnahan@scetv.org. Web site: http://www.scetv.org. Technical facilities: Channel No. 33 (584-590 MHz). Proposed power: 427-kw max. visual, aural. Antenna: 792-ft above av. terrain, 772-ft. above ground, 1002-ft. above sea level. Latitude 33° 11' 15", Longitude 81° 23' 50". Ownership: South Carolina ETV Commission. Represented (legal): Dow, Lohnes & Albertson PLLC. Personnel: Maurice Bresnahan, President & General Manager; David Crouch, Senior Vice President, Administration; Hap Griffin, Chief Engineer; Kitty Manges, Program Director; Kerry Feduk, Production Manager; John Bane, Creative Services Director; Bobbi J. Kennedy, Senior Vice President, Education; Catherine Christman, Vice President, Communications; Debbie Hamlett, On-Air Fundraising Director; Lydia Freeman, Ready to Learn. Augusta, GA DMA. BNPEDT-20041012AIZ. Grant Date: November 2, 2004.

†Beaufort (Ch. 44 ETV)—WJWJ-DT. Network Service: PBS. South Carolina ETV Commission, 1101 George Rogers Blvd., Columbia, SC 29201. Phone: 803-737-3200. Fax: 803-737-3495. Email: jbrunelli@scetv.org. Web site: http://www.scetv.org. Technical facilities: Channel No. 44 (605-656 MHz). Proposed power: 468-kw max. visual, aural. Antenna: 1263-ft above av. terrain, 1268-ft. above ground, 1283-ft. above sea level. Latitude 32° 42' 42", Longitude 80° 40' 54". Ownership: South Carolina ETV Commission. Represented (legal): Dow, Lohnes & Albertson PLLC. Personnel: Maurice Bresnahan, President & General Manager; John Brunelli, Station Manager; David Crouch, Vice President, Administration; Hap Griffin, Chief Engineer; Kitty Manges, Program Director; Kerry Feduk, Production Manager; Catherine Christman, Vice President, Communications; Bobbi J. Kennedy, Vice President, Continuing Education; Debbie Hamlett, On-Air Fundraising Director; Lydia Freeman, Ready to Learn. Savannah, GA DMA. BNPEDT-20041012AIX. Grant Date: November 2, 2004.

†Georgetown (Ch. 38 ETV)—WPJT-DT. Network Service: ETV. Community Television Inc., Box 1616, Greenville, SC 29602. Phone: 864-244-1616. Technical facilities: Channel No. 38 (614-620 MHz). Proposed power: 500-kw max. visual, aural. Antenna: 561-ft above av. terrain, 548-ft. above ground, 589-ft. above sea level. Latitude 33° 50' 12", Longitude 78° 51' 11". Ownership: Community Television Inc. Columbia, SC DMA. BNPEDT-20040503AFV. Grant Date: November 1, 2004. Station plans to operate in digital mode on its analog allotment.

Tennessee

Cleveland (Ch. 42)—WFLI-DT. Network Service: WBN. Meredith Corp., 1716 Locust St., Des Moines, IA 50309-3203. Phone: 423-893-9553. Fax: 423-893-9853. Email: deb.corson@wflitv.com. Web site: http://www.wflitv.com. Technical facilities: Channel No. 42 (638-644 MHz). Proposed power: 500-kw visual, aural. Antenna: 1093-ft above av. terrain, 436-ft. above ground, 2406-ft. above sea level. Latitude 35° 12' 34", Longitude 85° 16' 39". Ownership: Meredith Corp. (Group Owner). Represented (sales): Blair Television. Represented (legal): Dow, Lohnes & Albertson PLLC. Represented (engineering): Smith & Fisher. Personnel: Deb Corson, Vice President & General Manager; Julie Brinks, General Sales Manager; Charlie Bartel, Local Sales Manager; Bill Christman, Chief Engineer; Carolyn Zappa, Business Manager; Robert Daffron, Program Director; Dan Evans, Creative Services Director; Laura Wilson, Traffic Manager. Chattanooga, TN DMA. BNPEDT-20040803ABP. Grant Date: August 25, 2004.

†Memphis (Ch. 56 ETV)—Network Service: ETV. Mid-South Public Communications Foundation, Box 241880, Memphis, TN 38124-1880. Phone: 901-458-2521. Technical facilities: Channel No. 56 (722-728 MHz). Proposed power: 65-kw max. visual. Antenna: 1004-ft above av. terrain, 974-ft. above ground, 1309-ft. above sea level. Latitude 35° 09' 16", Longitude 89° 49' 20". Ownership: Mid-South Public Communications Foundation. Memphis, TN DMA. BNPEDT-19961213KH. Grant Date: November 9, 2004.

Texas

Corpus Christi (Ch. 8)—KIII-DT. Network Service: ABC. Channel 3 of Corpus Christi Inc., 5002 S. Padre Island Dr., Corpus Christi, TX 78411. Phone: 361-989-8300. Fax: 361-986-8311. Email: ddrilling@kiiitv.com. Web site: http://www.kiiitv.com. Technical facilities: Channel No. 8 (180-186 MHz). Proposed power: 160-kw visual, aural. Antenna: 883-ft above av. terrain, 873-ft. above ground, 925-ft. above sea level. Latitude 27° 39' 30", Longitude 97° 36' 04". Ownership: McKinnon Broadcasting Co. (Group Owner). Represented (sales): Continental Television Sales. Corpus Christi, TX DMA. BPCDT-20040107AMR. Grant Date: October 28, 2004.

Del Rio (Ch. 28)—KTRG-DT. Network Service: IND. Ortiz Broadcasting Corp., 4501 W. Expressway 83, Harlingen, TX 78552. Phone: 956-428-5600. Fax: 956-428-7556. Technical facilities: Channel No. 28 (554-560 MHz). Proposed power: 1000-kw max. visual. Antenna: 328-ft above av. terrain, 282-ft. above ground, 1339-ft. above sea level. Latitude 29° 20' 39", Longitude 100° 51' 39". Ownership: Ortiz Broadcasting Corp. (Group Owner). Represented (legal): Thelen Reid & Priest LLP. Personnel: Almo Rodriguez, General Manager. San Antonio, TX DMA. BPCDT-19991101AEN. Grant Date: November 5, 2004.

Eagle Pass (Ch. 18)—KVAW-DT. Network Service: TMO. Dr. Joseph A. Zavaletta, 603 E. St. Charles St., Brownsville, TX 78520. Phone: 817-222-1234. Fax: 817-222-9809. Technical facilities: Channel No. 18 (494-500 MHz). Proposed power: 50-kw max. visual. Antenna: 278-ft above av. terrain, 1063-ft. above ground, 1870-ft. above sea level. Latitude 28° 43' 32", Longitude 100° 28' 35". Ownership: Dr. Joseph A. Zavaletta. (Group Owner). Represented (legal): Skadden, Arps, Slate, Meagher & Flom LLP. San Antonio, TX DMA. BPCDT-20001101AAZ. Grant Date: March 7, 2001.

◆**Harlingen (Ch. 34 ETV)**—KLUJ-DT. Network Service: ETV. Community Educational Television Inc., Box 721582, Houston, TX 77272. Phone: 956-425-4225. Email: klujtv@xanadu2.net. Technical facilities: Channel No. 34 (590-596 MHz). Proposed power: 200-kw max. visual, aural. Antenna: 928-ft above av. terrain, 928-ft. above ground, 978-ft above sea level. Latitude 26° 13' 00", Longitude 97° 46' 48". Transmitter: Side of KLUJ(TV) tower, 1.5-mi. WSW of intersection of Wilson Tract & Primera. Ownership: Community Educational Television Inc. Harlingen-Weslaco-Brownsville-McAllen, TX DMA. BPEDT-19991021ABU. Grant Date: Unreported.

Lufkin (Ch. 11)—KTRE-DT. Network Service: ABC. CivCo Inc., 639 Isbell Rd., Suite 390, Reno, NV 89509. Phone: 936-853-5873. Fax: 936-853-3084. Email: abedard@ktre.com. Web site: <http://www.ktre.com>. Technical facilities: Channel No. 11 (198-204 MHz). Proposed power: 10-kw visual, aural. Antenna: 669-ft above av. terrain, 518-ft above ground, 932-ft. above sea level. Latitude 31° 25' 09", Longitude 94° 48' 03". Ownership: Cosmos Broadcasting Corp. (Group Owner). Represented (sales): Continental Television Sales. Personnel: Artie Bedard, Vice President & General Manager; Lane Lowery, News Operations Manager; Randy Robinson, General Sales Manager; Mary Ryan, National Sales Manager; Tina Alexander, News Director; Dean Worley, Chief Engineer; Glenda London, Business Manager; Cathy Carmichael, Program Director; Mike Wiggins, Promotion Director; James Moore, Production Manager; Sara Vina, Public Service Director. Tyler-Longview (Lufkin & Nacogdoches), TX DMA. BPCDT-20000501ADE. Grant Date: November 4, 2004.

Tyler (Ch. 10)—KLTV-DT. Network Service: ABC. CivCo Inc., 639 Isbell Rd., Suite 390, Reno, NV 89509. Phone: 903-597-5588. Fax: 903-510-7847. Email: bstreit@kltv.com. Web site: <http://www.kltv.com>. Technical facilities: Channel No. 10 (192-198 MHz). Proposed power: 15-kw visual. Antenna: 991-ft above av. terrain, 1044-ft. above ground, 1388-ft. above sea level. Latitude 32° 32' 23", Longitude 95° 13' 12". Ownership: Cosmos Broadcasting Corp. (Group Owner). Represented (sales): Continental Television Sales. Personnel: Brad Streit, General Manager; Pat Stacey, General Sales Manager; Barbara Smith, Local Sales Manager; Mary Ryan, National Sales Manager; Kenny Boles, News Director; Butch Adair, Chief Engineer; Glenda London, Business Manager; Cathy Carmichael, Program Director; Debbie Sallee, Promotion Director; Jake Miller, Research Director; Hazel Kennedy, Traffic Manager. Tyler-Longview (Lufkin & Nacogdoches), TX DMA. BPCDT-20000501ADS. Grant Date: November 4, 2004.

Utah

Ogden (Ch. 24)—KPNZ-DT. Network Service: UPN. Utah Communications LLC, 150 N. Wright Brothers Dr., Suite 520, Salt Lake City, UT 84416. Phone: 801-519-2424. Fax: 801-359-1272. Email: info@z24tv.com. Web site: <http://www.z24tv.com>. Technical facilities: Channel No. 24 (530-536 MHz). Proposed power: 450-kw max. visual, aural. Antenna: 4032-ft above av. terrain, 197-ft. above ground, 9232-ft. above sea level. Latitude 40° 39' 33", Longitude 112° 12' 07". Ownership: Utah Communications LLC. Personnel: Kurt Gentry, General Manager & Program Director; Michael Walker, General & Local Sales Manager; Jeff Penn, Chief Engineer; Brad Brewer, Business Manager; Bonnie Dunn, Program Director & Traffic Manager; Doug Jessop, Promotion & Marketing Director; Matt Elggren, Production Manager. Salt Lake City, UT DMA. BPCDT-20010221ABA. Grant Date: June 27, 2003. Digital station plans to operate on analog allotment.

Vermont

Burlington (Ch. 53)—WCAX-DT. Network Service: CBS. Mount Mansfield Television Inc., Box 608, Burlington, VT 05402. Phone: 802-652-6300. Fax: 802-652-6319. Email: pmartin@wcax.com; channel3@wcax.com. Web site: <http://www.wcax.com>. Technical facilities: Channel No. 53 (704-710 MHz). Proposed power: 801-kw max. visual. Antenna: 2753-ft above av. terrain, 134-ft. above ground, 4146-ft. above sea level. Latitude 44° 31' 32.4", Longitude 72° 48' 57.8". Ownership: Mount Mansfield Television Inc. (Group Owner). Personnel: Peter R. Martin, Vice President & General Manager; Bruce Grindle, General Sales Manager; Judith Fisher, Local Sales Manager; Marselis Parsons, News Director; Theodor Tefner, Chief Engineer; Peg Doolin, Business Manager; Meredith Neary, Program & Public Services Coordinator; Phil Scharf, Commercial Director & Production Supervisor; Jim Strader, Director of Creative Services; Brenda Bouvier, Technical Manager & Traffic Controller. Burlington, VT-Plattsburgh, NY DMA. BPCDT-19991028AFC. Grant Date: May 25, 2000.

◆**Burlington (Ch. 32 ETV)**—WETK-DT. Network Service: PBS. Vermont Public Television, 204 Ethan Allen Ave., Colchester, VT 05446. Phone: 802-655-5276. Fax: 802-655-6593. Email: dharvey@vpt.org. Web site: <http://www.vpt.org>. Technical facilities: Channel No. 32 (578-584 MHz). Proposed power: 200-kw max. visual. Antenna: 2711-ft above av. terrain, 94-ft. above ground. Latitude 44° 31' 32", Longitude 72° 48' 51". Ownership: Vermont ETV Inc. Personnel: John E. King, President & Chief Executive Officer; Dan Harvey, Vice President, Production & General Manager; Ronald A. Whitcomb, Chief Engineer; Andrea Bergeron, Vice President, Finance & Chief Financial Officer; Kelly Luoma, Vice President, Programming & Educational Services; Ann Curran, Manager, Marketing & Communications; Lee Ann Lee, Vice President, Marketing & Development. Burlington, VT-Plattsburgh, NY DMA. BPEDT-20000427ACS. Grant Date: Unreported.

◆**Burlington (Ch. 43)**—WFFF-DT. Network Service: FOX. Smith Media License Holdings LLC, 1215 Cole St., St. Louis, MO 63106. Phone: 802-660-9333. Fax: 802-660-8673. Email: bsally@fox44.net. Web site: <http://www.fox44.net>. Technical facilities: Channel No. 43 (644-650 MHz). Proposed power: 475-kw max. visual. Antenna: 2254-ft above av.

terrain, 174-ft. above ground, 3642-ft. above sea level. Latitude 44° 31' 32", Longitude 72° 48' 54". Ownership: Smith Media License Holdings LLC. (Group Owner). Represented (legal): Dow, Lohnes & Albertson PLLC. Represented (sales): Blair Television. Personnel: Bill Sally, General Manager; Leigh Gross, Operations, Program & Traffic Manager; Gena Boyden, General & Local Sales Manager; Andy Fraser, Studio Engineer; Martha St. Denis, Business Manager; Jeff York, Promotion Director & Creative Services Director. Burlington, VT-Plattsburgh, NY DMA. BPCDT-19991029ABX. Grant Date: Unreported.

Burlington (Ch. 13)—WVNY-DT. Network Service: ABC. Lambert Broadcasting of Burlington LLC, 100 N. Crescent Dr., Suite 200, Beverly Hills, CA 90210. Phone: 802-860-2222. Fax: 802-865-9976. Email: mservis@abc22.com. Web site: <http://www.abc22.com>. Technical facilities: Channel No. 13 (210-216 MHz). Proposed power: 10-kw visual. Antenna: 2795-ft above av. terrain, 167-ft. above ground, 4183-ft. above sea level. Latitude 44° 31' 40", Longitude 72° 48' 58". Ownership: Michael Lambert. Represented (legal): Covington & Burling. Represented (sales): Continental Television Sales. Personnel: Erik Storck, General Manager and General Sales Manager; Ken Kaszubowski, Operations Manager and Program Director; Joe Colucci, Local Sales Manager; Matt Servis, Chief Engineer; Ethan Bond, Business Manager; Linda Noyes, Promotion Director; Chad Conant, Production Director; Yvette Constantine, Traffic Manager. Burlington, VT-Plattsburgh, NY DMA. BPCDT-19991027ACA. Grant Date: August 9, 2004.

†**Rutland (Ch. 9 ETV)**—WVER-DT. Network Service: PBS. Vermont Public Television, 204 Ethan Allen Ave., Colchester, VT 05446. Phone: 802-655-4800. Fax: 802-655-6593. Email: dharvey@vpt.org. Web site: <http://www.vpt.org>. Technical facilities: Channel No. 9 (186-192 MHz). Proposed power: 15-kw visual, aural. Antenna: 1263-ft above av. terrain, 130-ft. above ground, 2105-ft. above sea level. Latitude 43° 39' 31", Longitude 73° 00' 25". Ownership: Vermont ETV Inc. Personnel: John King, President & Chief Executive Officer; Dan Harvey, Vice President, Production & General Manager; Ronald A. Whitcomb, Chief Engineer; Andrea Bergeron, Vice President, Finance & Chief Financial Officer; Kelly Luoma, Vice President, Programming & Educational Services; Lee Ann Lee, Vice President, Marketing & Development; Ann Curran, Manager, Marketing & Communications. Burlington, VT-Plattsburgh, NY DMA. BPEDT-20000501AFX. Grant Date: November 1, 2004.

†**St. Johnsbury (Ch. 18 ETV)**—WVTB-DT. Network Service: PBS. Vermont Public Television, 204 Ethan Allen Ave., Colchester, VT 05446. Phone: 802-655-4802. Fax: 802-655-6593. Email: dharvey@vpt.org. Web site: <http://www.vpt.org>. Technical facilities: Channel No. 18 (494-500 MHz). Proposed power: 75-kw max. visual. Antenna: 1936-ft above av. terrain, 99-ft. above ground, 3354-ft. above sea level. Latitude 44° 34' 16", Longitude 71° 53' 39". Ownership: Vermont ETV Inc. Personnel: John E. King, President & Chief Executive Officer; Dan Harvey, Vice President, Production & General Manager; Ronald A. Whitcomb, Chief Engineer; Andrea Bergeron, Vice President, Finance & Chief Financial Officer; Kelly Luoma, Vice President, Programming & Educational Services; Lee Ann Lee, Vice President, Marketing & Development; Ann Curran, Manager, Marketing & Communications. Burlington, VT-Plattsburgh, NY DMA. BPEDT-20000427ACK. Grant Date: July 6, 2005.

Washington

◆**Seattle (Ch. 25)**—KTWB-DT. Network Service: WBN. Tribune Television Holdings Inc., 1813 Westlake Ave. N, Seattle, WA 98109. Phone: 206-674-1313. Fax: 206-674-1777. Email: askus@ktwb.com. Web site: <http://www.ktwb.com>. Technical facilities: Channel No. 25 (536-542 MHz). Proposed power: 1000-kw max. visual, aural. Antenna: 951-ft above av. terrain, 660-ft. above ground, 1070-ft. above sea level. Latitude 47° 36' 57", Longitude 122° 18' 26". Ownership: Tribune Broadcasting Co. (Group Owner). Personnel: Pamela Pearson, Vice President & General Manager. Seattle-Tacoma, WA DMA. BPCDT-19991022ABF. Grant Date: Unreported.

†**Tacoma (Ch. 42 ETV)**—KWDC-DT. Network Service: ETV. Puget Sound Educational TV, 2200 112th St. NW, Bellevue, WA 98004. Phone: 425-251-4313. Fax: 425-251-4305. Web site: <http://www.daystartv.net>. Technical facilities: Channel No. 42 (638-644 MHz). Proposed power: 144-kw max. visual. Antenna: 2280-ft above av. terrain, 197-ft. above ground, 2843-ft. above sea level. Latitude 47° 30' 17", Longitude 121° 58' 06". Transmitter: Atop Gold Mountain. Ownership: Puget Sound Educational TV. Personnel: Neil Ardman, General Manager; Terry Spring, Chief Engineer. Seattle-Tacoma, WA DMA. BPEDT-20000501AHO. Grant Date: April 19, 2002.

West Virginia

◆**Charleston (Ch. 52)**—Pappas Telecasting of America, 500 S. Chinowth Rd., a California Ltd. Partnership, Visalia, CA 93277. Phone: 209-733-7800. Technical facilities: Channel No. 52 (698-704 MHz). Proposed power: 100-kw max. visual, aural, 896-ft. above sea level. Latitude 1043° 2015' 38", Longitude 30° 21' 82". Transmitter: 12. Ownership: Pappas Telecasting Companies. (Group Owner). Represented (legal): Fletcher, Heald & Hildreth PLC. Charleston-Huntington, WV DMA. BPCDT-19960722KO. Grant Date: Unreported.

Lewisburg (Ch. 8)—WVNS-DT. Network Service: CBS. West Virginia Media Holdings LLC, Box 11848, Charleston, WV 25339. Phone: 304-787-5959. Fax: 304-787-2440. Email: fbarnes@wvns.com. Web site: <http://www.cbs59.com>. Technical facilities: Channel No. 8 (180-186 MHz). Proposed power: 3.86-kw visual, aural. Antenna: 1893-ft above av. terrain, 256-ft. above ground, 4131-ft. above sea level. Latitude 37° 46' 22", Longitude 80° 42' 25". Ownership: West Virginia Media Holdings LLC. (Group Owner). Represented (legal): Willkie Farr & Gallagher. Represented (sales): Petry Television Inc. Personnel:

Frank Barnes, General Manager; Sue Bosio, Director of Operations; Jack Scott, General Sales Manager; Christy Buckland, News Director; Gary Kirk, Chief Engineer; Ethel Bivins, Business Manager & Controller; John Fawcett, Program & Promotion Director; Donnie Aliff, Production Manager; Cyndi Patrick, Traffic Manager. Bluefield-Beckley-Oak Hill, WV DMA. BPCDDT-20040608ABO. Grant Date: July 14, 2004.

Wisconsin

Chippewa Falls (Ch. 49)—WEUX-DT. Network Service: FOX. Grant Media LLC, 915 Middle River Dr., Suite 409, Fort Lauderdale, FL 33304-3561. Phone: 715-831-2548. Fax: 715-831-2550. Email: programming@fox25fox48.com. Web site: <http://www.fox25fox48.com>. Technical facilities: Channel No. 49 (680-686 MHz). Proposed power: 1000-kw max. visual. Antenna: 666-ft above av. terrain, 407-ft. above ground, 1670-ft. above sea level. Latitude 44° 57' 24", Longitude 91° 40' 03". Ownership: Grant Broadcasting Stations. (Group Owner). Personnel: Milt Grant, General Manager; Jeff Armstrong, Station & General Sales Manager; Clay Koenig, Local & Regional Sales Manager; Mark Burg, Chief Engineer; Bill Wiesjahn, Business Manager; Barb Quillan, Program Director; Pat Siphout, Promotion Director; Eric Barczak, Traffic Manager. La Crosse-Eau Claire, WI DMA. BPCDDT-19991027ACD. Grant Date: May 14, 2001.

Racine (Ch. 48)—WJJA-DT. Network Service: HSN. TV 49 Inc., 4311 E. Oakwood Rd., Oak Creek, WI 53154. Phone: 414-764-4953. Fax: 414-764-5190. Email: jklin@aol.com. Technical facilities: Channel No. 48 (674-680 MHz). Proposed power: 62-kw max. visual, aural. Antenna: 489-ft above av. terrain, 436-ft. above ground, 1135-ft. above sea level. Latitude 42° 51' 18", Longitude 87° 50' 41". Ownership: TV 49 Inc. (Group Owner). Personnel: Joel Kinlow, General Manager; Bruce Herzog, Chief Engineer. Milwaukee, WI DMA. BPCDDT-19991101AJW. Grant Date: May 6, 2005.

Wyoming

Casper (Ch. 15)—KGWC-DT. Network Service: CBS. Chelsey Broadcasting Co. of Casper LLC, 712 5th Ave., 45th Floor, New York, NY 10019. Phone: 307-577-5923. Fax: 307-234-2835. Technical facilities: Channel No. 15 (476-482 MHz). Proposed power: 11.5-kw max. visual, aural. Antenna: 1875-ft above av. terrain, 295-ft. above ground, 8300-ft. above sea level. Latitude 42° 44' 37", Longitude 106° 18' 31". Ownership: Chelsey Broadcasting Co. LLC. (Group Owner). Represented (sales): Continental Television Sales. Personnel: Mark Nalbhone, General Manager; Shirley Davis, General Sales Manager & Local Sales Manager; Karen Synder, News Director; Dave Erickson, Chief Engineer; Tina Nalbhone, Business Manager & Promotion Director; Joe Lowndes, Program Director; Dawn Lockhart, Traffic Manager. Casper-Riverton, WY DMA. BPCDDT-20031007ABX. Grant Date: November 7, 2003.

Jackson (Ch. 14)—KJWY-DT. Network Service: NBC. Two Ocean Broadcasting Co., 1500 Foremaster Lane, Las Vegas, NV 89101. Phone: 307-733-2066. Fax: 307-733-4834. Email: crahme@kjwy2.com. Web site: <http://www.kjwy2.com>. Technical facilities: Channel No. 14 (470-476 MHz). Proposed power: 48-kw max. visual. Antenna: 961-ft above av. terrain, 69-ft. above ground, 8015-ft. above sea level. Latitude 43° 27' 42", Longitude 110° 45' 10". Ownership: Sunbelt Communications Co. (Group Owner). Represented (sales): Blair Television. Personnel: Bill Fouch, Executive Vice President & General Manager; Cristel Rahme, Station, General Sales & Business Manager; Joey Parker, News Director; Robin Estopinal, Chief Engineer; Barbara Monroy, Program Director & Traffic Manager. Idaho Falls-Pocatello, ID DMA. BPCDDT-19991029AED. Grant Date: March 10, 2000.

Lander (Ch. 7)—KGWL-DT. Network Service: CBS. Chelsey Broadcasting Co. of Casper LLC, 712 5th Ave., 45th Floor, New York, NY 10019. Phone: 307-577-5973. Fax: 307-234-2835. Technical facilities: Channel No. 7 (174-180 MHz). Proposed power: 27.1-kw visual. Antenna: 269-ft above av. terrain, 128-ft. above ground, 5974-ft. above sea level. Latitude 42° 53' 43", Longitude 108° 43' 34". Ownership: Chelsey Broadcasting Co. LLC. (Group Owner). Represented (sales): Continental Television Sales. Personnel: Mark Nalbhone, General Manager; Shirley Davis, General Sales Manager & Local Sales Manager; Karen Synder, News Director; Dave Erickson, Chief Engineer; Tina Nalbhone, Business Manager & Promotion Director; Joe Lowndes, Program Director; Dawn Lockhart, Traffic Manager. Casper-Riverton, WY DMA. BPCDDT-19991029AEA. Grant Date: March 7, 2001.

Rawlins (Ch. 9)—KFNR-DT. Network Service: FOX. First National Broadcasting Corp., 1856 Skyview Dr., Casper, NY 82601. Phone: 307-577-5923. Fax: 307-577-5928. Email: klwy@coffey.com. Technical facilities: Channel No. 9 (186-192 MHz). Proposed power: 0.6-kw visual. Antenna: 244-ft above av. terrain, 75-ft. above ground, 7277-ft. above sea level. Latitude 41° 46' 16", Longitude 107° 14' 15". Ownership: First National Broadcasting Corp. (Group Owner). Represented (sales): Continental Television Sales. Represented (legal): Irwin, Campbell & Tannenwald PC. Personnel: Mark Nalbhone, General Manager; Tina Nalbhone, General & Local Sales Manager; Leo Carmichael, Chief Engineer; Toni Lattea, Business Manager & Traffic Manager; Terry Lane, Program Director; Joe Lowndes, Promotion Director. Casper-Riverton, WY DMA. BPCDDT-19991020ACM. Grant Date: January 28, 2000.

Rock Springs (Ch. 21)—KGWR-DT. Network Service: CBS. Chelsey Broadcasting Co. of Casper LLC, 712 5th Ave., 45th Floor, New York, NY 10019. Phone: 307-577-5923. Fax: 307-234-2835. Technical facilities: Channel No. 21 (512-518 MHz). Proposed power: 348.6-kw max. visual. Antenna: 1624-ft above av. terrain, 148-ft. above ground, 8694-ft. above sea level. Latitude 41° 26' 21", Longitude 109° 06' 42". Ownership: Chelsey Broadcasting Co. LLC. (Group Owner). Represented (sales): Continental Television Sales. Personnel: Mark Nalbhone, General Manager; Shirley Davis, General Sales Manager & Local Sales Manager; Karen Synder, News Director; Dave Erickson, Chief Engineer; Tina Nalbhone, Business Manager & Promotion Director; Joe Lowndes, Program Director; Dawn Lockhart, Traffic Manager. Casper-Riverton, WY DMA. BPCDDT-19991029ADZ. Grant Date: June 7, 2000.

Guam

†Agana (Ch. 5 ETV)—KGTF-DT. Network Service: PBS. Guam Educational Telecommunications Corp., Guam Main Facility, Box 21499, Agana, GU 96921. Phone: 671-734-3476. Fax: 671-734-2207. Email: kgtf12@kgtf.org. Technical facilities: Channel No. 5 (76-82 MHz). Proposed power: 3.2-kw visual. Antenna: 197-ft above av. terrain, 177-ft. above ground, 457-ft. above sea level. Latitude 13° 26' 13", Longitude 144° 48' 17". Holds CP for change to 8.26-kw visual, 246-ft above av. terrain, 145-ft. above ground, 465-ft. above sea level. BPCDDT-20040318ACB. Guam DMA. BPCDDT-20000502ABE. Grant Date: March 4, 2002.

Agana (Ch. 2)—KUAM-DT. Network Service: NBC. Pacific Telestations Inc., 600 Harmon Loop Rd., Suite 102, Dededo, GU 96912. Phone: 671-637-5826. Email: generalmanager@kuam.com. Web site: <http://www.kuam.com>. Technical facilities: Channel No. 2 (54-60 MHz). Proposed power: 0.035-kw visual. Antenna: 925-ft above av. terrain, 20-ft. above ground. Latitude 13° 25' 53", Longitude 144° 42' 36". Ownership: Micronesia Broadcasting Corp. (Group Owner). Guam DMA. BPCDDT-19991101ACD. Grant Date: June 26, 2000.

Tamuning (Ch. 17)—KTGM-DT. Network Service: ABC. Island Broadcasting Inc., 692 N. Marine Dr., Tamuning, GU 96911. Phone: 671-649-8814. Email: abc14@ite.net. Technical facilities: Channel No. 17 (488-494 MHz). Proposed power: 2-kw max. visual. Antenna: 52-ft above av. terrain, 66-ft. above ground, 164-ft. above sea level. Latitude 13° 30' 09", Longitude 144° 48' 17". Ownership: Island Broadcasting Inc. (Group Owner). Guam DMA. BPCDDT-19991101ADS. Grant Date: February 15, 2002.

Virgin Islands

Charlotte Amalie (Ch. 48)—WVXF-DT. Network Service: CBS. Storefront Television, 1040 N. Las Palmas Ave., Building 25, 3rd Floor, Los Angeles, CA 90038. Phone: 340-775-1297. Fax: 340-715-1632. Email: angela@lkkgroup.com. Web site: <http://www.vxfv.com>. Technical facilities: Channel No. 48 (674-680 MHz). Proposed power: 50-kw max. visual, aural. Antenna: 1493-ft above av. terrain, 59-ft. above ground, 1539-ft. above sea level. Latitude 18° 21' 26", Longitude 64° 56' 50". Ownership: Storefront Television LLC. (Group Owner). Represented (legal): Womble, Carlyle, Sandridge & Rice PLLC. Personnel: Keith Bass, General Manager & Chief Engineer; Angela Sumser, General Operations Manager; Dario Martinez, Sales Manager. BPCDDT-19991222ABD. Grant Date: November 6, 2002.

Christiansted (Ch. 50)—WCVI-DT. Virgin Blue Inc., Box 24027 Gallows Bay, Christiansted, VI 00824. Phone: 340-713-9927. Fax: 340-773-0712. Email: mbox@wcvl.tv; sales@wcvl.tv. Web site: <http://www.wcvl.tv>. Technical facilities: Channel No. 50 (686-692 MHz). Proposed power: 0.656-kw visual. Antenna: 1242-ft above av. terrain, 331-ft. above ground, 459-ft. above sea level. Latitude 17° 44' 53", Longitude 64° 43' 40". Transmitter: 11 Estate Princess Hill, St. Croix. Personnel: Victor Gold, General Manager, Chief Engineer, & Business Manager; Marty Adamshick, Program Director & Traffic Manager. Virgin Islands DMA. BPCDDT-20030121AAY. Grant Date: July 3, 2003.

Christiansted (Ch. 20)—WSVI-DT. Network Service: ABC. Alpha Broadcasting Corp., Box 8, ABC, Christiansted, VI 00823. Phone: 340-778-5008. Fax: 340-778-5011. Email: channel8@wsvitv.com. Web site: <http://home.att.net/~davidlampel/newschannel8.htm>. Technical facilities: Channel No. 20 (506-512 MHz). Proposed power: 459-kw max. visual. Antenna: 1001-ft above av. terrain, 174-ft. above ground. Latitude 17° 45' 21", Longitude 64° 47' 56". Personnel: David Lampel, President & General Manager; Kim Alexander, Station Manager; Jackie Schrok, Local Sales Manager; Lillie Sehdal, Regional Sales Manager; Glen Drotte, News Director; Chester Benjamin, Chief Engineer; Denisha Brown, Program Director; Francis Gustave, Production Manager; Marty Merrick, Traffic Manager. Virgin Islands DMA. BPCDDT-19991028AED. Grant Date: November 6, 2002.

Ownership of Commercial Television Stations

Comprises all persons or companies which have interest in commercial television stations. Ownership of all stations is assumed to be 100% unless otherwise noted.

ACCESS.1 COMMUNICATIONS CORP.

11 Penn Plaza, 16th Floor
New York, NY 10001
Phone: 212-714-1000

Ownership: Adriane Gaines, Secy., 3.44%;
Sydney L. Small, Chmn. & Chief Exec.
Officer, 50.16%; Chesley Maddox-Dorsey,
Pres. & Chief Operating Officer, 5.28%.

Represented (legal): Rubin, Winston, Diercks,
Harris & Cooke LLP.

TV Stations:

New Jersey: WMGM-DT Wildwood; WMGM-TV
Wildwood.

LPTV Stations:

New Jersey: WMGM-LP Atlantic City.

Other Holdings:
Radio.

ACE TV INC.

Box 2116
Buckhannon, WV 26201
Phone: 304-472-8648
Fax: 304-472-8643

Officers:

Shirley Martin, Pres.

C. J. Martin, Secy.

Ownership: Shirley A Martin.

TV Stations:

Wisconsin: WACY Appleton; WACY-DT
Appleton.

ACME COMMUNICATIONS INC.

2101 E. 4th St.
Suite 202A
Santa Ana, CA 92705
Phone: 715-245-9499

Officers:

Jamie Kellner, Chmn. & Chief Exec. Officer
Douglas Gealy, Pres. & Chief Operating Officer
Tom Allen, Exec. V.P., Secy. & Chief Financial
Officer

Ownership: Gabelli Capital LLC, 10.11%; CEA
Capital Partners USA LP, 9.57%; James
Collis, 9.57%; Brian McNeill, 9.57%; Cannell
Capital LLC, 8.62%; Dimensional Fund
Advisors Inc., 7.2%; Alta Communications
VI LP, 6.72%; Wynnefield Capital, 5.68%;
Jamie Kellner, 4.72%; Douglas Gealy,
3.39%; Thomas D. Allen, 3.38%; Thomas
Embrescia, 0.90%.

Represented (legal): O'Melveny & Myers;
Dickstein Shapiro Morin & Oshinsky LLP.

TV Stations:

Florida: WTVK Naples; WTVK-DT Naples.

Illinois: WBUJ Decatur; WBUJ-DT Decatur.

New Mexico: KASY-DT Albuquerque; KASY-TV
Albuquerque; KWBO Santa Fe; KWBO-DT
Santa Fe.

Ohio: WBDT Springfield; WBDT-DT Springfield.

Tennessee: WBXX-DT Crossville; WBXX-TV
Crossville.

Utah: KUWB Ogden; KUWB-DT Ogden.

Wisconsin: WBUW Janesville; WBUW-DT
Janesville; WIWB Suring; WIWB-DT Suring.

LPTV Stations:

New Mexico: K24CT Alamogordo; K28HB
Alamogordo; K17EM Roswell.

ADELL BROADCASTING CORP.

22590 15 Mile Rd.
Mount Clemens, MI 48043

Phone: 810-790-3838

Fax: 810-790-3841

Officers:

Franklin Z. Adell, Pres.

D. Sharron Adell, Secy.-Treas.

Kevin Adell, V.P., Operations

Ownership: Franklin Z Adell Trust, 79%; R
Antoinette Riley, 5%; O'Neil D Swanson,
5%; George White Estate, Carolyn Collier,
Representative, 5%; Ralph G Lameti, 3%;
Earl Hordes, 2%; Horace Sheffield Estate,
1%.

TV Stations:

Michigan: WADL Mount Clemens; WADL-DT
Mount Clemens.

AERCO BROADCASTING CORP.

1508 Calle Bori
Urb Antonsanti
San Juan, PR 00927
Phone: 787-756-8700

Ownership: Angel O. Roman Lopez, 50%;
Ruth E. Roman Lopez, 50%.

TV Stations:

Puerto Rico: WJSJU-DT San Juan; WJSJU-TV
San Juan.

AFRICAN-AMERICAN BROADCASTING CO.

203 Bellevue Way NW
Suite 487
Bellevue, WA 98004
Phone: 206-374-2308

Fax: 206-374-2437

Officers:

Christopher J. Racine, Chmn., Pres. & Chief
Exec. Officer

Judith L. Racine, Secy.-Treas.

Ownership: Christopher Racine, 96%; Darlene
P McHenry, 4%.

Represented (legal): Bechtel & Cole Chartered.

TV Stations:

Washington: KWOG Bellevue; KWOG-DT
Bellevue.

AGAPE CHURCH INC.

701 Napa Valley Dr.
Little Rock, AR 72221
Phone: 501-223-2525

Fax: 501-221-3837

Officers:

H. L. Caldwell II, Pres.

Jeanne F. Caldwell, V.P.

Mary S. Keleman, Secy.-Treas.

Ownership: H. L. Caldwell II, 20%; Jeanne
F Caldwell, 20%; Mary S Keleman, 20%;
Kim Nance, 20%; Terry Nance, 20%.

Represented (legal): Gardner, Carton & Douglas.

TV Stations:

Arkansas: KVTH Hot Springs; KVTJ Jonesboro;
KVTN Pine Bluff; KVTN-DT Pine Bluff.

BOARD OF TRUSTEES, U. OF ALABAMA

Reese Phifer Hall

Box 870152

Tuscaloosa, AL 35487-0152

Phone: 205-348-7000

Fax: 205-348-6213

E-mail: dave@alabamatv.org

Web site: <http://www.wvua7.com>

Officers:

Johnny Price, General Manager

Vicky Richardson, Program & Traffic Director

Lynn Brooks, News Director

Dave Baughn, Director of Engineering

Represented (legal): M. Scott Johnson.

TV Stations:

Alabama: WUOA Tuscaloosa.

ALLBRITTON COMMUNICATIONS CO.

808 17th St. NW

Suite 300

Washington, DC 20006

Phone: 202-789-2130

Fax: 202-530-0318

Officers:

Joe L. Allbritton, Chmn. Exec. Committee

Robert L. Allbritton, Chmn. & Chief Exec.
Officer

Lawrence I. Hebert, Vice Chmn.

Frederick J. Ryan Jr., Vice Chmn., Pres. &
Chief Operating Officer

Jerald N. Fritz, Sr. V.P., Legal & Strategic
Affairs

Stephen P. Gibson, Sr. V.P. & Chief Financial
Officer

Ownership: Joe L. Allbritton.

Represented (legal): Fulbright & Jaworski LLP.

TV Stations:

Alabama: WJSU-TV Anniston; WCFT-DT
Tuscaloosa; WCFT-TV Tuscaloosa.

Arkansas: KATV Little Rock; KATV-DT Little
Rock.

District of Columbia: WJLA-DT Washington;
WJLA-TV Washington.

Oklahoma: KTUL Tulsa; KTUL-DT Tulsa.

Pennsylvania: WHTM-DT Harrisburg; WHTM-TV
Harrisburg.

South Carolina: WCIV Charleston; WCIV-DT
Charleston.

Virginia: WSET-DT Lynchburg; WSET-TV
Lynchburg.

LPTV Stations:

Alabama: WBMA-LP Birmingham.

Newspapers:

Connecticut: Enfield Press

Massachusetts: Longmeadow News; Wallace
Pennysaver; The Westfield Evening News
(published by Allbritton affiliate Westfield
News Advertiser Inc.)

THE ALLEN BROADCASTING CORP.

1188 Bishop St.
Penthouse One
Honolulu, HI 96813
Phone: 808-521-8066
Fax: 808-521-5233

Officers:

Kea Sung Chung, Chmn.

Jeff Chung, Pres.

Ok Soon Chung, V.P.-Treas.

Jaeh Hoon Chung, Secy. & Engineering
Director

Branch Office:

6430 Sunset Blvd.
Los Angeles, CA 90028
Phone: 213-465-1100

Ownership: Kea Sung Chung, 60%; Jaeh
Hoon Chung, 15%; June Ho Chung, 10%;
Ok Soon Chung, 10%; Yun Hee Chung,
5%.

TV Stations:

Hawaii: KBFH Honolulu; KBFH-DT Honolulu.

ALPHA & OMEGA COMMUNICATIONS LLC

314 S. Redwood Rd.
Salt Lake City, UT 84104
Phone: 801-595-0056

TV Stations:

Utah: KTMW Salt Lake City.

LPTV Stations:

Idaho: KCLP-CA Boise.

New Mexico: KYNM-LP Albuquerque.

Utah: K58FT Huntsville.

ALPHA BROADCASTING CORP.

659 W. 183rd St.
New York, NY 10033
Phone: 800-208-6989

Officers:

David M. Lampel, Chmn. & Chief Exec. Officer
Michael Wach, Pres. & Chief Operating Officer

Branch Office:

168 Crown Bay
Suite 310
St. Thomas, VI 00802
Phone: 340-779-2920

Ownership: Atlas News & Information Service
Inc.; ANIS ownership; David M Lampel,
Chmn., 50%; Michael Wach, Pres., 50%.

Represented (legal): Calfee, Halter, Griswold.

TV Stations:

Virgin Islands: WSVI Christiansted.

AMERICAN CHRISTIAN TELEVISION SERVICES INC.

1844 Baty Rd.
Lima, OH 45807

Phone: 419-339-4444

Officers:

Jeff Hazel, Chmn.

Kevin Bowers, Pres. & Chief Exec. Officer

Eugene Lehman, Secy.-Treas.

Joe Wassink, Chief Financial Officer

Ownership: Jeff Hazel; Eugene Lehman; Peg Schultz; David Halker; Susan Ingraham; Doug Roser; Kevin Bowers; Gary Hempleman; Andrea King; Paul Woehike.
 Represented (legal): Wiley, Rein & Fielding.
 TV Stations:
 Ohio: WTLW Lima; WTLW-DT Lima.

ASOCIACION EVANGELISTICA CRISTO VIENE INC.

Box 949
 Camuy, PR 00627
 Phone: 787-898-5120
 Fax: 787-898-0529
 Officers:
 Jose J. Avila, Pres.
 Esther Robles, Secy.
 Ownership: Tito Apiles, 25%; Jose J. Avila, 25%; Edwin Tavaraz, 25%; Vincente Vales, 25%.

Represented (legal): Mitchell, Boyer & Associates PC.
 TV Stations:
 Puerto Rico: WCCV-DT Arecibo; WCCV-TV Arecibo.
 LPTV Stations:
 Puerto Rico: W54AQ Yauco.

ASSOCIATED CHRISTIAN TELEVISION SYSTEM INC.

4520 Parkbreeze Court
 Orlando, FL 32808
 Phone: 407-298-5555
 Officers:
 Claud Bowers, Chmn., Pres. & Chief Exec. Officer
 Angela Courte, V.P., Operations
 P. B. Howell Jr., V.P.
 Freeda Bowers, Secy.-Treas. & Chief Financial Officer
 Ownership: Non-profit organization.
 Represented (legal): Baraff, Koerner & Olender PC.
 TV Stations:
 Florida: WACX Leesburg; WACX-DT Leesburg.
 LPTV Stations:
 Florida: W69AY Alachua, etc..

ATLANTIC MEDIA GROUP

Box 736
 Myrtle Beach, SC 29578
 Phone: 803-448-8125
 Officers:
 Sturkie C. Lenoir, Pres.
 Albert D. Ervin, V.P.
 Ownership: Sturkie C. Lenoir, 60%; Albert D. Ervin, 40%.
 Represented (legal): Garvey, Schubert & Barer.
 TV Stations:
 South Carolina: WWMB Florence; WWMB-DT Florence.

BAHAKEL COMMUNICATIONS LTD.

Box 32488
 Charlotte, NC 28232
 Phone: 704-372-4434
 Fax: 704-335-9904
 E-mail: djobe@nesbe.com
 Web site: <http://www.nesbe.com>
 Officers:
 Cy N. Bahakel, Pres.
 Beverly Bahakel Poston, Exec. V.P. & Chief Operating Officer
 Lorraine Lancaster, Sr. V.P. & Secy.
 Ed Conrad, Sr. V.P. & Chief Financial Officer
 Russell Schwartz, Sr. V.P., Legal Counsel
 Cullie Tarleton, Sr. V.P., Television
 Stephen Bahakel, Sr. V.P., Radio

Anna Ruffy, V.P., Human Resources
 Bill Naper, V.P., Engineering & Technology
 Ownership: The Cy N. Bahakel Revocable Trust; Cy N. Bahakel, Pres..
 Represented (legal): Moore & Van Allen.
 TV Stations:
 Alabama: WAKA Selma.
 Illinois: WRSP-DT Springfield; WRSP-TV Springfield; WCCU Urbana; WCCU-DT Urbana.
 Mississippi: WABG-TV Greenwood.
 North Carolina: WCCB Charlotte; WCCB-DT Charlotte.
 South Carolina: WOLO-DT Columbia; WOLO-TV Columbia.
 Tennessee: WBBJ-DT Jackson; WBBJ-TV Jackson.
 Other Holdings:
 Radio.

BANKS BROADCASTING INC.

1124 Merrill St.
 Winnetka, IL 60093
 Phone: 847-446-9995
 Officers:
 Lyle Banks, Pres.
 Deborah R. Jacobson, Treas.
 Kelvin Walker, Secy.
 Ownership: Lyle Banks, Chmn. & Pres.; Gregory M. Schmidt, V.P., Secy. & Asst. Treas.; Gary R. Chapman, Dir.; LIN TV Corp., equity interest, 50%; Bank America Equity Fund; 21st Century Group LLC, 50%.
 TV Stations:
 Idaho: KNIN-DT Caldwell; KNIN-TV Caldwell.
 Kansas: KWCV Wichita; KWCV-DT Wichita.

BAY TELEVISION

5510 W. Gray St. W
 Tampa, FL 33609-1054
 Phone: 813-886-9882
 Fax: 813-880-8100
 Ownership: David D. Smith, Pres. & Dir., 18.75% votes%; J. Duncan Smith, V.P., Secy. & Dir., 18.75% votes%; Robert E. Smith, Treas. & Dir., 18.75% votes%; Frederick G. Smith, Asst. Treas. & Dir., 18.75% votes%; Robert L. Simmons, Asst. Secy. & Dir., 18.56% votes%.
 TV Stations:
 Florida: WTTA St. Petersburg; WTTA-DT St. Petersburg.

BEACH TV PROPERTIES INC.

8317 Front Beach Rd.
 Suite 23
 Panama City, FL 32407
 Phone: 850-234-2773
 E-mail: jud@touristnet.net
 Officers:
 Jud Colley, Pres.
 Tonita Davis, Secy.-Treas.
 Ownership: Jud Colley, 50%; Tonita Davis, 50%.
 TV Stations:
 Florida: WAWD Fort Walton Beach; WAWD-DT Fort Walton Beach; WPCT Panama City Beach.
 LPTV Stations:
 Florida: WDES-CA Destin; WCAY-LP Key West; W46AN Panama City; WPFN-CA Panama City.
 Louisiana: KNOV-LP New Orleans.

BELA TV LLC

7500 N.W. 72nd Ave.
 Medley, FL 33166
 Phone: 305-478-3737

Ownership: Star Studios LLC, 51%; Cranston LLC, 44%; Leibowitz Family Broadcasting LLC, 5%; SLLC ownership; Robert Behar; CLLC ownership; Lynn Welshman, 69%; Paul Libovitz, 11%; Pablo Barbachano, 5%; Susan Harrison, 5%; Hye-Tech LLC, 5%; LFBLLC ownership; Matthew Leibowitz; HTLLC ownership; Andre Nazarian.
 Represented (legal): Leibowitz & Associates PA.
 TV Stations:
 Arizona: KMOH-DT Kingman; KMOH-TV Kingman.
 California: KBEH Oxnard; KBEH-DT Oxnard.

BELIEVER'S BROADCASTING CORP.

Box 1189
 Quincy, IL 62306
 Phone: 217-228-1616
 Fax: 217-228-0966
 E-mail: wtjr@motion.net
 Officers:
 Carl Geisendorfer, Pres.
 Kenneth Geisendorfer, Chief Exec. Officer
 Jason Geisendorfer, Secy.-Treas.
 TV Stations:
 Illinois: WTJR Quincy; WTJR-DT Quincy.
 LPTV Stations:
 Illinois: WEL-LP Effingham.

BELLO CORP.

Box 655237
 Dallas, TX 75265
 Phone: 214-977-6606
 Fax: 214-977-6603
 E-mail: lsalzberger@belo.com
 Web site: <http://www.belo.com>
 Officers:
 Colleen B. Brown, Sr. V.P., Business Development
 Robert W. Decherd, Chmn., Pres. & Chief Exec. Officer
 Scott L. Baradell, V.P., Corp. Communications
 Daniel J. Blizzard, V.P., Operations
 James M. Moroney III, Publisher & Chief Exec. Officer, The Dallas Morning News
 Kathleen A. Cholette, V.P., Tax
 Jack Sander, Pres., Media Operations
 Dunia A. Shive, Exec. V.P., Media Operations
 Marian Spitzberg, Sr. V.P., Human Resources
 Donald F. Cass, Jr., Sr. V.P. & Group Exec.
 Jon E. Roe, V.P. & Chief Technology Officer
 Brenda C. Maddox, V.P., Treas.
 Janice E. Bryant, V.P., Controller
 Stephen E. Shelton, V.P., Internal Audit
 Carey P. Hendrickson, V.P., Investor Relations
 DeDe Lea, V.P., Govt. Affairs
 David S. Boone, Sr. V.P., Finance
 Rickey D. Lutz, V.P., Technology Programs
 John L. (Jack) Sander, Exec. V.P., Media Operations & Pres., Television Group
 Dennis A. Williamson, Sr. V.P. & Chief Financial Officer
 Richard J. Keilty, Sr. V.P., Television Group
 Lee R. Salzberger, Sr. V.P., Admin.
 Glenn C. Wright, Sr. V.P., Television Group
 J. William Mosley, V.P., Operational Analysis
 Ownership: Publicly held.

TV Stations:
 Arizona: KASW Phoenix; KASW-DT Phoenix; KTVK Phoenix; KTVK-DT Phoenix; KMSB-DT Tucson; KMSB-TV Tucson; KTTU-DT Tucson; KTTU-TV Tucson.
 Idaho: KTVB Boise; KTVB-DT Boise.
 Kentucky: WHAS-DT Louisville; WHAS-TV Louisville.
 Louisiana: WWL-DT New Orleans; WWL-TV New Orleans.

Missouri: KMOV St. Louis; KMOV-DT St. Louis.
 North Carolina: WCNC-DT Charlotte; WCNC-TV Charlotte.
 Oregon: KGW Portland; KGW-DT Portland.
 Texas: KVUE Austin; KVUE-DT Austin; WFAA-DT Dallas; WFAA-TV Dallas; KHOU-DT Houston; KHOU-TV Houston; KENS-DT San Antonio; KENS-TV San Antonio.
 Virginia: WVEC-DT Hampton; WVEC-TV Hampton.
 Washington: KONG-DT Everett; KONG-TV Everett; KING-DT Seattle; KING-TV Seattle; KREM-DT Spokane; KREM-TV Spokane; KSKN Spokane; KSKN-DT Spokane.

LPTV Stations:
 Arizona: K34EE Cottonwood & Prescott; K57BO Globe & Miami; K23CD Tucson.
 Idaho: KTFT-LP Twin Falls.
 New Mexico: K31BX Carlsbad.
 Oregon: K29AZ Newport; K08KN Prineville.
 Newspapers:
 California: The Press-Enterprise, Riverside
 Rhode Island: The Providence Journal, Providence
 Texas: Denton Record-Chronicle, Denton; The Dallas Morning News, Dallas
 Other Holdings:
 Cable Network: TXCN (Texas Cable News); Local News on Cable (Norfolk-Hampton, VA); NewsWatch on Channel 15 (New Orleans); NorthWest Cable News Network
 Data service: Belo Interactive Inc..

BETTER LIFE TELEVISION INC.

36505 Ditch Creek Rd.
 Rogue River, OR 97537
 Phone: 541-582-8024
 E-mail: dwagner@cadsnet.net
 Officers:
 Robert Heisler, Pres.
 Delmer Wagner, V.P.
 Mary Nations, Secy.
 Richard Trautwein, Treas.
 Ownership: Robert L. Heisler; Delmer Wagner; Olin Nations; Forrest Bigger; Jean Cline; Del Cline; Merlin Fjarli; Gordon Hewlett; Jim Hulse; Lowell Huffman; Chad McComas; Roy Moses; Mary Nations; Ann Reed; Arlen Sprode; Richard Surroz; Richard Trautwein, each, 4.7%.
 Represented (legal): Donald E. Martin.
 TV Stations:
 Oregon: KBLN Grants Pass.
 LPTV Stations:
 Oregon: K48GO Cave Junction; K44FH Coos Bay; K22FC Grants Pass; K47GI Grants Pass; K48IW Kalmath; K52EE Medford; K56FN Merlin; K47HT Roseburg.

BLOCK COMMUNICATIONS INC.

541 N. Superior St.
 Toledo, OH 43660
 Phones: 419-724-9802; 419-724-6035
 Fax: 419-724-6167
 E-mail: info@blockcommunications.com
 Web site: <http://www.blockcommunications.com>
 Officers:
 David Huey, Pres.
 Allan Block, Chmn.
 John R. Block, Exec. V.P.
 Gary J. Blair, V.P. & Treas.
 Fritz Byers, Secy.
 Ownership: William Block Sr., Trustee; William Block Jr., Trustee, 50%; Allan Block, 25%; John R. Block, 25%.
 Represented (legal): Dow, Lohnes & Albertson PLLC.
 TV Stations:
 Idaho: KTRV Nampa.

TV Station Owners

Illinois: WAND Decatur; WAND-DT Decatur.
Indiana: WFTE Salem; WFTE-DT Salem.
Kentucky: WDRB Louisville; WDRB-DT Louisville.
Ohio: WLIO Lima; WLIO-DT Lima.
Newspapers:
Ohio: Toledo Blade
Pennsylvania: Pittsburgh Post-Gazette
Other Holdings:
Outdoor advertising: Community Communications Services, advertising distribution company..

BLUESTONE TV HOLDINGS INC.

8202 Shannon Way
Wichita, KS 67206
Phone: 316-634-1678
Officers:
Sandi DiPasquale, Pres. & Chief Exec. Officer
Albert J. Dobron, V.P. & Treas.
Richard L. Essex Jr., V.P. & Secy.
Ownership: Providence Equity Partners Inc., 75%; BlueStone Television LLC, 24.6%; PEPI ownership;; Glenn M. Creamer; Jonathan M. Nelson; Paul J. Salem, managing members; BTLCC ownership;; Providence Equity Partners IV LP, 99.5%.
TV Stations:
California: KAEF Arcata; KAEF-DT Arcata; KRCR-DT Redding; KRCR-TV Redding.
Montana: KTVM Butte; KTVM-DT Butte; KCFW-DT Kalispell; KCFW-TV Kalispell; KECI-DT Missoula; KECI-TV Missoula.
Texas: KTXS-DT Sweetwater; KTXS-TV Sweetwater.
Virginia: WCYB-DT Bristol; WCYB-TV Bristol.

LPTV Stations:
California: K12JJ Benbow & Garberville Airport a; K04EZ Big Bend & Bush Bar; K36BT Blue Lake; K05DQ Burney, etc.; K05BR Dunsmuir, Castella & Mount Sha; K33DI East Weed; K04EQ Fort Jones, etc.; K20CN Fortuna/Rio Dell; K45DS Freshwater, Pidgeon Point & Co; K05EQ Green Point, etc.; K25CI Klamath; K27BH Lake Shastina; K02FF Lakehead; K11LD Likely; K05JK Mineral; K03FU Mountain Gate; K15CX Oroville; K05EM Paradise; K51EG South Eureka & Loleta; K34BW Willow Creek; K13LO Yreka & Montague.
Idaho: K10HC Mullan.
Montana: K34FI Bozeman; K42BZ Bozeman; K51DW Dillon; K02AO Eureka, Gateway & Rexford area; K14IU Frenchtown; K10HZ Pony; K02OL Seeley Lake; K35DJ Three Forks; K10HL Virginia City; K09KH Watkins, etc..
Texas: KTES-LP Abilene; KTXE-LP San Angelo.

BOISE TELECASTERS LP

706 W. Herndon Ave.
Fresno, CA 93650
Phone: 559-435-7000
Ownership: Gary M. Cocola Family Trust, 51%. see listing; Diane D. Dostinich Living Trust, 49%.
Represented (legal): Dow, Lohnes & Albertson PLLC.
TV Stations:
Idaho: KKJB Boise.

BONNEVILLE INTERNATIONAL CORP.

55 North 300 West, Box 1160
Broadcast House
Salt Lake City, UT 84110-1160
Phone: 801-575-7500
Fax: 801-575-7548
Officers:
James B. Jacobson, Chmn.
Bruce T. Reese, Pres. & Chief Exec. Officer

Robert A. Johnson, Exec. V.P. & Chief Operating Officer
Glenn N. Larkin, Sr. V.P. & Chief Financial Officer

David K. Redd, V.P., Secy. & Gen. Counsel
Ownership: Deseret Management Corp.; DMC ownership;; The First Presidency of the Jesus Christ of the Latter-Day Saints..

Represented (legal): Wilkinson, Barker, Knauer & Quinn.

TV Stations:
Utah: KSL-DT Salt Lake City; KSL-TV Salt Lake City.

LPTV Stations:
Utah: K24FE Beaver; K20GJ Bloomington; K07ED Enterprise; K11QQ Hildale, UT & Cane Beds, AZ; K08EN Pine Valley & Central; K05AR Rockville; K07CG Toquerville; K08BO Virgin.

Newspapers:
Utah: The Deseret News, Salt Lake City (operated by Deseret News Publishing)

Other Holdings:
Production: Video West (Salt Lake City)
Service company: Media/Paymaster Plus Corp. (Salt Lake City) provide payroll and signatory services; Bonneville Entertainment Co. (Los Angeles); Bonneville Communications (Salt Lake City) provides advertising agency services.

BRECHNER MANAGEMENT CO.

Box 531103
Orlando, FL 32853
Phone: 407-423-4431
Fax: 407-843-0704

Officers:
Marion B. Brechner, Pres.
Berl Brechner, V.P. & Treas.
Ownership: Marion Brechner; Berl Brechner. Brechners also have interest in Delmarva Broadcast Service GP, see listing.

Represented (legal): Cohn & Marks.
TV Stations:
Kansas: KTKA-DT Topeka; KTKA-TV Topeka.

LPTV Stations:
Kansas: K39BR Junction City; K58CX Lawrence.

Other Holdings:
Outdoor advertising: Great Outdoor Advertising Inc., Wilmington, OH.

BRISSETTE BROADCASTING OF SAVANNAH LLC

4101 Lake Boone Trail
Suite 300
Raleigh, NC 27607
Phone: 919-781-4000

Ownership: Paul Brissette Jr., Managing Partner, 20%; Stephen C Brissette, Managing Partner, 20%; Gregory P Brissette, 20%; Pamela K Brissette, 20%; Estelle C Brissette, 20%.

TV Stations:
South Carolina: WTGS Hardeeville; WTGS-DT Hardeeville.

BROADCAST DEVELOPMENT CORP.

1229 19th St. NW
Washington, DC 20036
Phone: 202-429-4900

Officers:
U. Bertram Ellis Jr., Pres.
James Altenbach, Secy.
Ownership: U. Bertram Ellis Jr..
Represented (legal): Gardner, Carton & Douglas.
TV Stations:
Nevada: KAME-DT Reno; KAME-TV Reno.

BROADCAST WEST LLC

35 N. Main St.
St. George, UT 84770

Phone: 435-986-9715
TV Stations:
Utah: KCSG Cedar City; KCSG-DT Cedar City.

BRYANT BROADCASTING CO.

200 E. Spring St.
Lebanon, TN 37087
Phones: 615-444-7211; 615-444-8206
Fax: 615-444-7215

Ownership: Dr. Joe F Bryant, Chmn., Pres. & Chief Exec. Officer.

TV Stations:
Tennessee: WJFB Lebanon; WJFB-DT Lebanon.

LPTV Stations:
Tennessee: W11BD Lebanon.

CALIFORNIA-OREGON BROADCASTING INC.

125 S. Fir St.
Box 1489
Medford, OR 97501
Phone: 541-779-5555
Fax: 541-779-1151
E-mail: cobidmin@kobi5.com
Web site: http://www.localnewscomesfirst.com

Officers:
Patricia C. Smullin, Pres. & Owner
Ownership: Patricia C Smullin.

Represented (legal): Wiley, Rein & Fielding.
TV Stations:

Oregon: KLSR-DT Eugene; KLSR-TV Eugene; KOTI Klamath Falls; KOB Medford; KOB-DT Medford; KPIC Roseburg.

LPTV Stations:
California: K22DS Crescent City, etc.; K05ET Likely; K47DV South Yreka.

Oregon: K30BN Coos Bay; K14GW Corvallis; K13JQ Empire & North Bend; KEVU-LP Eugene; K57EL Eugene & Springfield; K02FT Gold Hill; K13JR Jacksonville & Old Military Ro; K07NR Lakeview, etc.; K32FI Yoncalla.

CAPITAL COMMUNICATIONS CO. INC.

99 Pondfield Rd.
Bronxville, NY 10708
Phone: 941-793-3400

Officers:
Philip J. Lombardo, Pres.
Colleen Roach, Chief Financial Officer

Ownership: Lombardo Communications II Inc., 51%; Lynch Entertainment Corp. II, 49%; LCI ownership;; Philip J Lombardo, Pres.-Treas.; LEC ownership;; Brighton Communications Inc.; BCI ownership;; Mario J Cabelli, 22.8%; Dimensional Fund Advisors Inc., 6.1%; BCI & LCI are principals of Citadel Communications Co. LLC, see listing.

TV Stations:
Iowa: WOI-DT Ames; WOI-TV Ames.

Other Holdings:
Radio.

CAPITOL BROADCASTING CO. INC.

3333 Wrightsville Ave.
Suite G
Wilmington, NC 28403
Phone: 910-798-0000

Officers:
James F. Goodman, Pres. & Chief Exec. Officer

John M. Brennan, Sr. V.P., Finance & Treas.
Frederick R. Barber, Sr. V.P., Bcstg.
W. Ben Waters, V.P., Administration
George W. Habel, V.P., Radio Networks/Sports
Michael D. Hill, V.P., Gen. Counsel
Thomas G. Allen, V.P.

Louise S. Stephenson, Secy.
Ownership: Capitol Holding Co. Inc., 96.4%; A.J. Fletcher Foundation, 3.6%; CHCI ownership;; James F. Goodman, 96%.

Represented (legal): Fletcher, Heald & Hildreth PLC.
TV Stations:
North Carolina: WJZY Belmont; WJZY-DT Belmont; WRAL-DT Raleigh; WRAL-TV Raleigh; WRAZ Raleigh; WRAZ-DT Raleigh.
South Carolina: WWWB Rock Hill; WWWB-DT Rock Hill.

LPTV Stations:
North Carolina: WILM-LP Wilmington.

Other Holdings:
Telecommunications company: Microspace Communications Corp..

CAROLINA CHRISTIAN BROADCASTING CO.

Box 1616
Greenville, SC 29602
Phone: 864-244-1616
Fax: 864-292-8461
E-mail: genebechtel@aol.com

Officers:
James H. Thompson, Pres. & Gen. Mgr.
Norvin C. Duncan, Asst. to Pres.

Ownership: James H Thompson, 92%; remainder unissued.

Represented (legal): Bechtel & Cole, Chartered.
TV Stations:

South Carolina: WGGG-DT Greenville; WGGG-TV Greenville.

LPTV Stations:
Georgia: WHDS-LP Savannah.
North Carolina: WJVV-LP Asheville; W47CK Shallotte.

South Carolina: W66DE Florence; W65DS Honea Path.

Other Holdings:
TV Translator: Owns TV Translators.

CASCADE BROADCASTING GROUP LLC

3481 E. Michigan
Tucson, AZ 85714
Phone: 520-889-5800

Officers:
Gregory W. Kunz, Chmn., Pres. & Chief Exec. Officer

Carol LaFever, Chief Operating Officer
Tom Hettle, Chief Financial Officer

Ownership: National Television Investments LLC, 76.52%; Levine Investments Ltd. Partnership, 20%; Ronald J. Bergamo, 1.02%; Chester R. Bacon, 0.53%; NTI ownership;; Dennis W. Brush & Anne K. Brush Trust, 50%; Gregory W. Kunz Trust, 32%; Enterprise Wagon Inc., 18%; LI ownership;; William S. Levine, Gen. Partner; EWI ownership;; Gregory W. Kunz Trust.

Represented (legal): Shaw Pittman.
TV Stations:

Arizona: KWBA Sierra Vista; KWBA-DT Sierra Vista.

Kentucky: WBKI-DT Campbellsville; WBKI-TV Campbellsville.
Oklahoma: KWBT Muskogee.

CATAMOUNT BROADCAST GROUP

71 East Ave.
Norwalk, CT 06851
Phone: 203-852-7164
Fax: 203-852-7163

Officers:
Ralph E. Becker, Pres. & Chief Exec. Officer
Daniel J. Duman, Chief Financial Officer
Ownership: BCI Partners, Inc. Principal.

Represented (legal): Cohn & Marks.
 TV Stations:
 California: KHSL-DT Chico; KHSL-TV Chico.
 North Dakota: KXJB-TV Valley City.
 LPTV Stations:
 California: K04PQ Jones Valley Park; K11JU Quincy.

CHAMBERS COMMUNICATIONS CORP.

2295 Coburg Rd.
 Box 7009, Suite 200
 Eugene, OR 97401
 Phone: 541-485-5611
 Fax: 541-342-2695
 Web site: <http://www.chamberscable.com>
 Officers:
 Carolyn S. Chambers, Chmn. & Chief Exec. Officer
 Scott Chambers, Pres.
 Bill Nagy, Chief Operating Officer
 James L. Plummer, V.P., Finance
 John C. Ohm, Secy.
 Ownership: Carolyn S Chambers.
 Represented (legal): Arnold, Gallagher, Saydack, Percell & Roberts.
 TV Stations:
 Oregon: KEZI Eugene; KEZI-DT Eugene; KDKF Klamath Falls; KDKF-DT Klamath Falls; KDRV Medford; KDRV-DT Medford.
 LPTV Stations:
 Oregon: K27CL Coos Bay.
 Other Holdings:
 Multimedia: Chambers Production Group, Chambers Multimedia Connection Inc..

CHANNEL 2 BROADCASTING CO.

1802 136th Place NE
 Bellevue, WA 98005
 Phone: 425-562-7997
 Fax: 425-562-4785
 Officers:
 Greg D. Zaser, Pres.
 Alvin O. Bramstedt Jr., Chief Operating Officer
 Kathleen B. Ward, V.P.
 C. V. Zaser, Secy.-Treas.
 Kathleen A. Zaser, Asst. Secy.

Branch Office:
 701 E. Tudor Rd.
 Suite 220
 Anchorage, AK 99503
 Phone: 907-762-9202
 Ownership: Zaser & Longston Inc.; ZLI ownership: Residential and Z&L Trust, 25.77%; Cora V Zaser, 15.8%; Kathleen A Zaser, 12.8%; Greg D Zaser, 12.7%; Victorene Z Edson, 12.7%; Kathleen Ward, 5.3%; Charles T Brownlow, 3.8%.
 Represented (legal): Shaw Pittman.
 TV Stations:
 Alaska: KTUU-TV Anchorage.

CHANNEL 6 INC.

17 S. 3rd St.
 Box 6103
 Temple, TX 76503-6103
 Phone: 254-859-5481
 Ownership: Anyse Sue Mayborn, Pres..
 TV Stations:
 Texas: KCEN-DT Temple; KCEN-TV Temple.
 Newspapers:
 Texas: Killeen Herald; Temple Daily Telegram

CHELSEY BROADCASTING CO. LLC

712 5th Ave.
 45th Floor
 New York, NY 10019

Phone: 212-586-3010
 Ownership: William B. Wachtel, 100%.
 TV Stations:
 Ohio: WYTV Youngstown; WYTV-DT Youngstown.
 Wyoming: KGWC-TV Casper; KGWL-TV Lander; KGWR-TV Rock Springs.
 LPTV Stations:
 Missouri: K11TB Jefferson City.
 Wyoming: K68DC Clareton; K16AE Gillette.

CHRISTIAN COMMUNICATIONS OF CHICAGOLAND INC.

38 S. Peoria
 Chicago, IL 60607
 Phone: 312-433-3838
 Fax: 312-433-3839
 Officers:
 Jerry K. Rose, Chmn. & Chief Exec. Officer
 Peter Edgers, Dir., Network Operations
 Jim Nichols, Chief Financial Officer
 Holly Swanson, Cable, Affiliate Dir.
 Branch Office:
San Francisco Office:
 400 Tamal Plaza
 Corte Madera, CA 94925
 Phone: 415-924-7500
 Represented (legal): Shaw Pittman.
 TV Stations:
 California: KTLN-DT Novato; KTLN-TV Novato.
 LPTV Stations:
 Nevada: KEEN-LP Las Vegas.
 Other Holdings:
 TV Translator: Illinois: W51CD Rockford.

CHRISTIAN FAITH BROADCAST INC.

3809 Maple Ave.
 Box 247
 Castalia, OH 44824
 Phone: 419-684-5311
 Fax: 419-684-5378
 Officers:
 Debra Yost, Secy.
 Shelby Gilliam, Pres.
 TV Stations:
 Michigan: WLLA Kalamazoo.
 Ohio: WGGN-DT Sandusky; WGGN-TV Sandusky.
 LPTV Stations:
 Ohio: W33BW Ashland.
 Other Holdings:
 Radio.

CHRISTIAN TELEVISION CORP. INC.

6922 142nd Ave. N
 Largo, FL 33771
 Phone: 727-535-5622
 Fax: 727-531-2497
 Officers:
 Robert D'Andrea, Pres.
 Virginia Oliver, Secy.
 Jimmy Smith, Treas.
 Ownership: Robert D'Andrea; Virginia Oliver; Jimmy Smith; Wayne Wetzel, 25% votes each.
 Represented (legal): Hardy, Carey & Chautin LLP.
 TV Stations:
 Florida: WCLF Clearwater; WCLF-DT Clearwater; WFGC Palm Beach; WFGC-DT Palm Beach; WHBR Pensacola; WHBR-DT Pensacola; WRXY-DT Tice; WRXY-TV Tice.
 Georgia: WGNM Macon; WGNM-DT Macon.
 Iowa: KFXB Dubuque; KFXB-DT Dubuque.
 Tennessee: WHTN Murfreesboro; WHTN-DT Murfreesboro; WVLR Tazewell.
 LPTV Stations:
 Florida: WVUP-CA Tallahassee.

CHRISTIAN TELEVISION OF OHIO INC.

Box 770
 10077 Jacksontown Rd.
 Thornville, OH 43076
 Phone: 614-833-0771
 Fax: 740-323-3242
 Officers:
 Doug Dicke, Chmn.
 Richard C. Schlig, Pres.
 John Schneider, Treas.
 Ownership: Doug Dicke; Richard C Schlig; Thomas Runfola; John Schneider; Galon Rodabaugh; Jaye Smith; Jack Lemme; Kevin Seymour; Roy Schneiderer, 11.11%.
 Represented (legal): Baraff, Koerner & Olender PC.
 TV Stations:
 Ohio: WSFJ-DT Newark; WSFJ-TV Newark.

CITADEL COMMUNICATIONS CO. LLC

99 Pondfield Rd.
 Bronxville, NY 10708-9511
 Phone: 914-793-3400
 Fax: 914-793-3693
 Officers:
 Philip J. Lombardo, Managing Gen. Partner & Chief Executive Officer
 Raymond Cole, Pres. & Chief Operating Officer
 Colleen Gally, V.P. & Chief Financial Officer
 Ownership: Lombardo Communications Inc., 80%; Brighton Communications Inc., 20%; LCI ownership; Philip J Lombardo; BCI ownership; Mario J Gabelli, 22.8%; Dimensional Fund Advisors Inc., 6.1%. BCI & LCI are also principals of Capital Communications Co. Inc., see.
 Represented (legal): Latham & Watkins.
 TV Stations:
 Illinois: WHBF-DT Rock Island; WHBF-TV Rock Island.
 Iowa: KCAU-DT Sioux City; KCAU-TV Sioux City.
 Nebraska: KLKN Lincoln; KLKN-DT Lincoln.
 Other Holdings:
 TV Translator.

CLEAR CHANNEL COMMUNICATIONS INC.

200 Basse Rd.
 San Antonio, TX 78209
 Phone: 210-822-2828
 Officers:
 L. Lowry Mays, Chmn.
 Mark Mays, Pres. & Chief Exec. Officer
 Bill Moll, Pres., Clear Channel Television
 Lisa Dollinger, Chief Communications Officer
 Rip Riordan, Exec. V.P.
 Randall Mays, Exec. V.P. & Chief Financial Officer
 Kenneth E. Wyker, Sr. V.P. & Secy.
 Herbert W. Hill Jr., Sr. V.P. & Chief Accounting Officer
 Hal Capron, V.P.
 David D'Antuono, V.P.
 Donald C. McGraw, V.P.
 Sharon Moloney, V.P.
 Debbie Sinay, V.P.
 Steve Spendlove, V.P.
 Jack Peck, V.P.
 Jerry Whitener, V.P.
 John Feeser, V.P.
 R. Randolph Pratt, V.P.
 Ownership: L. Lowry Mays, controlling stockholder; Clear Channel Communications Inc..
 Represented (legal): Wiley, Rein & Fielding.

TV Stations:
 Alabama: WPMI-DT Mobile; WPMI-TV Mobile.
 Alaska: KTVF Fairbanks; KTVF-DT Fairbanks.
 Arkansas: KASN Little Rock; KLRT-TV Little Rock; KASN-DT Pine Bluff.
 California: KGET Bakersfield; KGET-DT Bakersfield; KGPE Fresno; KGPE-DT Fresno; KION-DT Monterey; KION-TV Monterey; KCOY-DT Santa Maria; KCOY-TV Santa Maria; KFTY Santa Rosa; KFTY-DT Santa Rosa.
 Florida: WAWS Jacksonville; WAWS-DT Jacksonville; WTEV-DT Jacksonville; WTEV-TV Jacksonville; WJTC Pensacola; WJTC-DT Pensacola.
 Kansas: KBDK Hoisington; KAAS-DT Salina; KAAS-TV Salina; KSAS-DT Wichita; KSAS-TV Wichita.
 New York: WXXA-TV Albany; WIVT Binghamton; WIVT-DT Binghamton; WETM-DT Elmira; WETM-TV Elmira; WHAM-DT Rochester; WHAM-TV Rochester; WSYR-DT Syracuse; WSYR-TV Syracuse; WUTR Utica; WWTI Watertown; WWTI-DT Watertown.
 Ohio: WKRC-DT Cincinnati; WKRC-TV Cincinnati.
 Oklahoma: KOKI-DT Tulsa; KOKI-TV Tulsa; KTFO Tulsa; KTFO-DT Tulsa.
 Oregon: KMTZ Coos Bay; KMTZ-DT Coos Bay; KMTR Eugene; KMTR-DT Eugene; KMTX-DT Roseburg; KMTX-TV Roseburg.
 Pennsylvania: WHP-DT Harrisburg; WHP-TV Harrisburg.
 Tennessee: WJKT Jackson; WJKT-DT Jackson; WLMT Memphis; WLMT-DT Memphis; WPTY-TV Memphis.
 Texas: WOAI-DT San Antonio; WOAI-TV San Antonio.
 Utah: KTVX Salt Lake City; KTVX-DT Salt Lake City.
 Washington: KVOS-DT Bellingham; KVOS-TV Bellingham.
 LPTV Stations:
 California: KMUV-LP Monterey; KKFX-CA San Luis Obispo.
 Kansas: KSAS-LP Dodge City; KAAS-LP Garden City.
 New York: WBGH-CA Binghamton; WBQZ-LP Watertown.
 Oregon: KMOR-LP Eugene; K19AD Tri City.
 Utah: K45FW Duchesne County (rural) & Spr.
 Other Holdings:
 TV Translator: Owns TV Translators.

CMCG ST. CROIX LLC

4414 Tejon Rd.
 Toledo, OH 43623-2554
 Phones: 419-297-3928; 419-475-3020
 TV Stations:
 Maine: WPFO Waterville.
 Virgin Islands: WVIF Christiansted.

GARY M. COCOLA FAMILY TRUST

706 W. Herndon Ave.
 Fresno, CA 93650
 Phone: 559-435-7000
 Fax: 559-435-3201
 E-mail: info@cocolatv.com
 Web site: <http://www.cocolatv.com>
 Officers:
 Gary M. Cocola, Chmn. & Pres.
 Todd Lopes, Chief Operating Officer
 Ownership: Gary M Cocola, Trustee.
 Represented (legal): Dow, Lohnes & Albertson PLLC.
 TV Stations:
 California: KGMC Clovis; KGMC-DT Clovis.
 LPTV Stations:
 California: KAGP-LP Arroyo Grande; KBFK-LP Bakersfield; KJOI-LP Bakersfield; KMPC-LP Bakersfield; KGMC-LP Fresno; KHSC-LP Fresno; KJEO-LP Fresno; KJKZ-LP Fresno;

TV Station Owners

KMSG-LP Fresno; KSDI-LP Fresno; KVHF-LP Fresno; KVHF-LP Fresno; KNXT-LP Maricopa & Taft; KVVG-LP Porterville; KCWB-LP Reedley; KSAO-LP Sacramento; KSTV-LP Sacramento; KWSM-LP Santa Maria; KFAZ-CA Visalia; KMCF-LP Visalia.
Idaho: K10MY Boise; KBTI-LP Boise; KCBB-LP Boise; KIWB-LP Boise; KKIC-LP Boise; KZAK-LP Boise; KBSE-LP Boise-Nampa-Caldwell.

COLINS BROADCASTING CO.

205 S. West St.
Suite A
Visalia, CA 93291
Phone: 209-625-4234

Officers:
Thomas F. Mitts, Pres.
Russell T. Mitts, V.P.
Linda K. Mitts, Secy.
Mary A. Maddox, Asst. Secy.
Ownership: Thomas F. Mitts.
TV Stations:
Nebraska: KSNB-DT Superior; KSNB-TV Superior.

PEDRO ROMAN COLLAZO

Calle Bori 1554, Urb. Antonsanti
San Juan, PR 00927-6113
Phone: 787-274-1800
TV Stations:
Puerto Rico: WVEO Aguadilla; WVEO-DT Aguadilla; WVOZ-DT Ponce; WVOZ-TV Ponce; WTCV San Juan; WTCV-DT San Juan.

Other Holdings:
Radio.

COMMUNICATIONS CORP. OF AMERICA

Box 53708
Lafayette, LA 70505
Phone: 337-237-1142
Fax: 337-237-1373
Officers:
Thomas R. Galloway Sr., Chmn. & Treas.
Doyle Wayne Elmore, Chief Exec. Officer & Secy.
Tim Lynch, Chief Operating Officer
Ownership: Thomas R. Galloway Sr., 50%; Apollo Capital Management II Inc., 50%; ACM ownership; Leon D. Black, Pres.; John J. Hannan, V.P.; Michael D. Weiner, V.P. & Secy.; Black, Hannan & Weiner are sole stockholders of Apollo.

TV Stations:
Indiana: WEVV Evansville; WEVV-DT Evansville.
Louisiana: WGMB Baton Rouge; WGMB-DT Baton Rouge; KADN Lafayette; KADN-DT Lafayette; KMSS-DT Shreveport; KMSS-TV Shreveport.

Texas: KVEO Brownsville; KVEO-DT Brownsville; KYLE Bryan; KYLE-DT Bryan; KTSM-DT El Paso; KTSM-TV El Paso; KETK-DT Jacksonville; KETK-TV Jacksonville; KPEJ Odessa; KPEJ-DT Odessa; KWKT Waco; KWKT-DT Waco.

LPTV Stations:
Indiana: W56DN Evansville; WTSN-LP Evansville.

Louisiana: WBRL-CA Baton Rouge; K69HD Church Point; K58GA Lafayette; K55HA New Iberia; KLAFLP Opelousas.

Other Holdings:
TV Translator: Owns TV Translators.

COMMUNITY NEWSPAPER HOLDINGS INC.

3500 Colonnade Pkwy.
Suite 600
Birmingham, AL 35243

Phone: 205-298-7100
Officers:
Michael E. Reed, Pres. & Chief Exec. Officer
Donna Barrett, V.P.
Kevin Kampman, V.P.
Lynn Pearson, V.P. & Asst. Secy.
Tom Lindley, Secy.
Ownership: Publicly held.

Represented (legal): Fletcher, Heald & Hildreth PLC.

TV Stations:
Georgia: WFXG Augusta; WFXG-DT Augusta; WXTX Columbus; WXTX-DT Columbus.
North Carolina: WSFX-DT Wilmington; WSFX-TV Wilmington.

COMPASS COMMUNICATIONS OF IDAHO INC.

103 Entrance Dr.
Suite 1
Livingston, TX 77351
Phone: 936-328-5960
Fax: 936-328-5970

Officers:
Gerald R. Proctor, Pres. & Treas.
Gerald S. Rourke, Secy.
Ownership: Gerald R. Proctor, 50%; Gerald S. Rourke, 50%.

Represented (legal): Fletcher, Heald & Hildreth PLC.

TV Stations:
Idaho: KFXP Pocatello.

CONCILIO MISION CHRISTIANA FUENTE DE AGUA VIVA INC.

Box 3986
Carolina, PR 00984-3986
Phone: 787-750-4090
Officers:
Font Radolfo, Pres.
Rosado E. Luis, Secy.
Enaracion William, Treas.

Ownership: Rodolfo Font, 33.33%; Luis E. Rosado, 33.33%; William Encarnacion, 33.33%.

TV Stations:
Puerto Rico: WQHA Aguada; WQHA-DT Aguada.

LPTV Stations:
Florida: W47AL Orlando.

CORNERSTONE TELEVISION INC.

One Signal Hill Dr.
Wall, PA 15148-1499
Phone: 412-824-3930
Fax: 412-824-5442
Web site: <http://www.ctvn.org>

Officers:
Oleen Eagle, Chief Exec. Officer
David Skeba, V.P. & Dir., Programming
Blake Richert, V.P. & Dir., Engineering
Dee Richert, Secy.
Ron Hembree, Chief Ministerial Officer

Ownership: Non-profit organization.; Michele Agatston; Oleen Eagle; Dr. William Kofmehl; Dr. Mitchel Nickols; Richard Simmons; Gary Tustin, jointly.

Represented (legal): Shaw Pittman.

TV Stations:
Pennsylvania: WKBS-DT Altoona; WKBS-TV Altoona; WPCB-DT Greensburg; WPCB-TV Greensburg.

LPTV Stations:
Pennsylvania: W29CO Sharon.

COSMOS BROADCASTING CORP.

Box 19023
Greenville, SC 29602-9023
Phone: 864-241-5400
Fax: 803-292-4420

Officers:
W. Hayne Hipp, Chmn.
James M. Keelor, Pres.
Howard L. Schrott, Chief Financial Officer
G. Neil Smith, V.P., Administration
Howard Buonasera, V.P., CableVantage Inc.
Guy W. Hempel, V.P., Operations
Steven A. Smith, V.P., Engineering & Technology

Ownership: The Liberty Corp.; TLC ownership; Mario J. Gabelli, 19.69% assets, 19.58% votes%; William R. Patterson, Trustee of certain Hipp family trusts, 9.4% assets & votes%; W. Hayne Hipp, Chmn., Pres. & Chief Exec. Officer, 12.6% assets & votes%.

Represented (legal): Dow, Lohnes & Albertson PLLC.

TV Stations:
Alabama: WSFA Montgomery; WSFA-DT Montgomery.

Arkansas: KAIT Jonesboro; KAIT-DT Jonesboro.
Georgia: WALB Albany; WALB-DT Albany.
Indiana: WFIE-DT Evansville; WFIE-TV Evansville.
Louisiana: KPLC Lake Charles; KPLC-DT Lake Charles.

Mississippi: WLOX Biloxi; WLOX-DT Biloxi; WLBT Jackson.

North Carolina: WWAY Wilmington; WWAY-DT Wilmington.

Ohio: WTOL Toledo; WTOL-DT Toledo.

South Carolina: WIS Columbia; WIS-DT Columbia.

Texas: KGBT-DT Harlingen; KGBT-TV Harlingen; KCBD Lubbock; KCBD-DT Lubbock; KTRF Lufkin; KLTV Tyler.

Other Holdings:
Broadcast holdings: Broadcast Merchandising Corp.

Marketing company: CableVantage Inc., a third party sales and marketing company for cable advertising sales
TV Translator: Owns TV Translators.

COSTA DE ORO TELEVISION INC.

2323 Corinth Ave.
West Los Angeles, CA 90064
Phone: 310-943-5288
Fax: 310-943-5299

Ownership: Walter F. Ulloa, Pres. & Chief Exec. Officer. Ulloa also has interest in Entravision Communications Corp., see listing.

Represented (legal): Thompson, Hine & Flory.

TV Stations:
California: KJLA Ventura; KJLA-DT Ventura.

LPTV Stations:
California: KSMV-LP Los Angeles.

COUNCIL TREE COMMUNICATIONS

2919 17th Ave.
Suite 211
Longmont, CO 80503
Phone: 303-678-1844
Fax: 303-678-1859

E-mail: shillard@counciltree.com
Owner: Steve C. Hillard, Pres.

Ownership: Madison Dearborn Capital Partners III LP, 47.64%; CTHB Investor LLC, 23.35%; Alta Communications VIII LP, 20.54%; Arctic Slope Regional Corp., 4.79%; Steven C. Hillard, 0.96%.

TV Stations:
New Jersey: WWSI Atlantic City; WWSI-DT Atlantic City.

Other Holdings:
Radio.

COX ENTERPRISES INC.

1400 Lake Hearn Dr. NE
Atlanta, GA 30319
Phone: 404-843-5000
Fax: 404-843-5142
E-mail: jeff.abney@cox.com

Officers:
James C. Kennedy, Chmn. & Chief Exec. Officer

David E. Easterly, Vice Chmn.
G. Dennis Berry, Pres. & Chief Operating Officer

Robert C. O'Leary, Exec. V.P. & Chief Financial Officer

Timothy W. Hughes, Sr. V.P., Admin.
Alexander V. Netchvolodoff, Sr. V.P., Public Policy

John G. Boyette, Sr. V.P., Investments & Administration

Branch Offices:

Public Policy
1225 19th St. NW
Suite 450
Washington, DC 20036
Phone: 202-296-4933

Newspaper
2000 Pennsylvania Ave. NW
Suite 10000
Washington, DC 20006
Phone: 202-331-0900

Broadcasting
400 N. Capitol St.
Suite 189
Washington, DC 20001
Phone: 202-737-0277

Ownership: Dayton Cox Trust-A, 41.06%; Barbara Cox Anthony Atlanta Trust, 28.94%; Anne Cox Chambers Atlanta Trust, 28.94%.

Represented (legal): Dow, Lohnes & Albertson PLLC.

TV Stations:
Florida: WFTV Orlando; WFTV-DT Orlando; WRDQ Orlando; WRDQ-DT Orlando.

Georgia: WSB-DT Atlanta; WSB-TV Atlanta.
North Carolina: WSOC-DT Charlotte; WSOC-TV Charlotte; WAXN-DT Kannapolis; WAXN-TV Kannapolis.

Ohio: WHIO-DT Dayton; WHIO-TV Dayton; WTOV-DT Steubenville; WTOV-TV Steubenville.

Pennsylvania: WJAC-DT Johnstown; WJAC-TV Johnstown; WPXI Pittsburgh; WPXI-DT Pittsburgh.

Washington: KIRO-DT Seattle; KIRO-TV Seattle.

LPTV Stations:
California: K29AB Monterey & Salinas; K12PP South Lake Tahoe.

Nevada: K17CA Carson City; K51IA Fallon; K36GL Lovelock; K16GM Yerington.

Pennsylvania: W07CD State College.

Washington: K54AO Bremerton; K53AZ Bunker, Centralia & Chehalis; K58BW Everett; K67GJ Point Pulley, etc.; K30FL Port Angeles; K54GS Puyallup.

Newspapers:
Colorado: The Daily Sentinel (Grand Junction)
Florida: Palm Beach Daily News (West Palm Beach); The Palm Beach Post (West Palm Beach)

Georgia: The Atlanta Journal Constitution
North Carolina: The Daily Advance (Elizabeth City); The Daily Reflector (Greenville); Rocky Mount Telegram (Rocky Mount)

Ohio: Springfield News-Sun; Dayton Daily News

Texas: The Marshall News Messenger; The Daily Sentinel (Nacogdoches); The Lufkin

Daily News; Longview News-Journal; Austin American-Statesman; Waco Tribune-Herald. Also publishes weeklies.

Other Holdings:
 Auction company: Manheim Auctions
 Cable advertising representative: CableRep Inc.
 Production: Rysher Entertainment
 Program source: 10.4% E! Entertainment TV Network
 Telecommunications company: Interactive Studios: Cox Interactive Media Inc.
 TV Station sales representative: TeleRep Inc.; MMT Sales; Harrington, Righter & Parsons
 TV Translator: K69FL Seattle (Beach Drive area), WA; K02OE (Beach Drive area), WA; K61CG Port Angeles, WA; K67GJ Point Pully & Puget Sound (surrounding western shoreline), WA; K46AJ Olympia, WA; K58BW Everett, WA; K53AZ Bunker, Centralia & Chehalis, WA; K54AO Bremerton, WA.

CUNNINGHAM BROADCASTING CORP.

2000 W. 41st St.
 Baltimore, MD 21211
 Phones: 410-662-9688; 410-484-2258
Officers:
 Robert L. Simmons, Pres.
 Carolyn C. Smith, V.P.
 Lisa Asher, Secy.-Treas.
 Ownership: Carolyn C. Smith, V.P., 7.2%.
 Represented (legal): Shaw Pittman.

TV Stations:
 Maryland: WNUV Baltimore; WNUV-DT Baltimore.
 Ohio: WTTE Columbus; WTTE-DT Columbus; WRGT-DT Dayton; WRGT-TV Dayton.
 South Carolina: WBSC-DT Anderson; WBSC-TV Anderson; WTAT-DT Charleston; WTAT-TV Charleston.
 West Virginia: WVAH-DT Charleston; WVAH-TV Charleston.

DAVIS TELEVISION INC.

2121 Avenue of the Stars
 Suite 2800
 Los Angeles, CA 90067
 Phone: 310-551-1470
Officers:
 Marvin Davis, Pres.
 Kenneth R. Kilroy, V.P. & Secy.
 Michael Seibert, V.P.
 Grace Barragato, Treas.
 Ownership: DTV LLC, managing member, 49.51%; DF Investment Corp., 50.49%; DTV Ownership; Marvin Davis, Mgr. & Trustee; DFI ownership; Fox Television Stations Inc., equity, 99%; DTV Inc., 100% voting rights, 1% equity; Marvin Davis, Trustee.
 Represented (legal): Leventhal, Senter &

Pompano Beach; W54BB Rock Harbor; W64AN Rock Harbor.

DELMARVA BROADCAST SERVICE GP

202 Downtown Plaza
 Salisbury, MD 21801
 Ownership: Marion Brechner; Berl Brechner. Brechners also have interest in Brechner Management Co., see listing.
TV Stations:
 Maryland: WMDT Salisbury; WMDT-DT Salisbury.
LPTV Stations:
 Delaware: WEVD-LP Dover.

DESTINY COMMUNICATIONS LLC

2824 S. Osage
 Suite 302
 Wichita, KS 67217
 Phone: 316-524-5620
 Ownership: Darnell Washington.
 Represented (legal): Garvey Schubert Barer.
TV Stations:
 Montana: KTGF Great Falls; KTGF-DT Great Falls.
LPTV Stations:
 Montana: K47DP Lewistown.

DISNEY ENTERPRISES INC.

500 S. Buena Vista St.
 Burbank, CA 91521
 Phone: 818-560-1000
 Fax: 818-566-7308
Officers:
 George Mitchell, Chmn.
 Tom Stagg, Chief Financial Officer
 Michael D. Eisner, Chief Exec. Officer
 Marsha L. Reed, V.P. & Corporate Secy.
 Sanford M. Litvack, Sr. Exec. V.P. & Chief, Corp. Operations
 Jack J. Garand, V.P., Planning & Control
 Lawrence P. Murphy, Exec. V.P., Strategic Planning & Development
 Ownership: The Walt Disney Co..
TV Stations:
 California: KFSN-DT Fresno; KFSN-TV Fresno; KABC-DT Los Angeles; KABC-TV Los Angeles; KGO-DT San Francisco; KGO-TV San Francisco.
 Illinois: WLS-DT Chicago; WLS-TV Chicago.
 Michigan: WJRT-DT Flint; WJRT-TV Flint.
 New York: WABC-DT New York; WABC-TV New York.
 North Carolina: WTVD Durham; WTVD-DT Durham.
 Ohio: WTVG Toledo; WTVG-DT Toledo.
 Pennsylvania: WPVI-DT Philadelphia; WPVI-TV Philadelphia.

Professional sports team: The Mighty Ducks of Anaheim, professional hockey team & the Anaheim Angels, professional baseball team.
 Publishing: ABC Inc. publishing operations & Disney Publishing
 Radio Network: ABC Radio Networks
 Retail operation: The Disney Store & The ESPN Store
 Satellite programming: Disney Channel; 80% of ESPN, ESPN2 & ESPNNews; 79.2% of E! Networks (through partnership with Comcast Cable Communications Inc.); 37.5% of both A & E and the History Channel; 50% of Lifetime Television
 Theater: Stage plays
 Theme Parks: Disney World & Disney Land. International Parks: Tokyo, Amsterdam & Paris.
 Video production: Disney Home Video.

DISPATCH BROADCAST GROUP

Box 1010
 Columbus, OH 43216
 Phone: 614-460-3700
 Fax: 614-460-2812
Officers:
 Michael J. Fiorile, Pres. & Chief Exec. Officer
 Thomas S. Stewart, V.P. & Gen. Mgr.
 Marvin Born, V.P. Engineering
 Gerald E. Cary, Chief Financial Officer
 Ownership: Dispatch Printing Co..
 Represented (legal): Sidley & Austin.
TV Stations:
 Indiana: WTHR Indianapolis; WTHR-DT Indianapolis.
 Ohio: WBNS-DT Columbus; WBNS-TV Columbus.
LPTV Stations:
 Indiana: WALV-CA Indianapolis.
 Newspapers:
 Ohio: Columbus Dispatch
 Other Holdings:
 Radio.

DIVERSIFIED COMMUNICATIONS

121 Free St.
 Portland, ME 04101
 Phones: 207-842-5400; 207-842-5500
 Fax: 207-842-5405
Officers:
 Horace A. Hildreth, Chmn.
 David H. Lowell, Pres., Chief Exec. Officer & Secy.
 Michael T. Young, V.P.
 Carolyn Catiin Barrett, V.P.
 William L. Huggins, V.P.

Phone: 419-473-7283
Officers:
 Larry Whatley, Pres.
 Ronald L. Mighell, V.P.
 Jerry Toth, Secy.-Treas.
 Ownership: Larry Whatley; Ronald L. Mighell; Jamey Schmitz, 33.33%.
TV Stations:
 Ohio: WLMB Toledo; WLMB-DT Toledo.

DOVE BROADCASTING INC.

Box 1616
 Greenville, SC 29602
 Phone: 864-244-1616
Officers:
 James H. Thompson, Pres.
 Joanne U. Thompson, V.P.
 Fred Crain, Secy.
 Ownership: James H. Thompson, 20%; Joanne U. Thompson, 20%; Fred Crain, 20%; Frances Crain, 20%; Cliff Claeson, 20%.
TV Stations:
 South Carolina: WBHQ Sumter; WBHQ-DT Sumter.
LPTV Stations:
 South Carolina: W67DP Columbia; W56EE Johnston; W26CF Summerville.

DRAPER HOLDINGS BUSINESS TRUST

1729 N. Salisbury Blvd.
 Box 2057
 Salisbury, MD 21801
 Phone: 410-749-1111
 Fax: 410-749-6098
Officers:
 Thomas H. Draper, Chmn., Pres., Chief Exec. & Operating Officer
 Laura K. Baker, V.P., Finance, Treas. & Chief Financial Officer
 Rick Jordan, V.P., Technical Services
 Deborah C. Eufemia, Secy.
 Ownership: Thomas H. Draper, Chmn. & Pres., 66.2%; Bobby O. Beach, Asst. Secy. & Asst. Treas., 33.8%.
 Represented (legal): Covington & Burling.
TV Stations:
 Maryland: WBOC-DT Salisbury; WBOC-TV Salisbury.

DREWRY COMMUNICATIONS

811 S.W. D Ave.
 Lawton, OK 73501
 Phones: 580-355-7000; 580-353-2250
 Fax: 580-355-7531
 E-mail: shirleywyant@hotmail.com
 Web site: http://www.lcisp.com
Officers:
 Robert H. Drewry, V.P.

TV Station Owners

Officers:

William F. Duhamel Sr., Pres. & Chief Exec. Officer

Dr. Peter A. Duhamel, V.P.

Monte Loos, Chief Operating Officer & Programming Dir.

Susan Hastings, Chief Financial Officer

Ownership: William F. Duhamel Sr., 63%; Dr. Peter A. Duhamel, 37%.

Represented (legal): Shaw Pittman.

TV Stations:

Nebraska: KDUH-DT Scottsbluff; KDUH-TV Scottsbluff.

South Dakota: KHSD-DT Lead; KHSD-TV Lead; KOTA-DT Rapid City; KOTA-TV Rapid City.

Wyoming: KSGW-DT Sheridan; KSGW-TV Sheridan.

LPTV Stations:

Wyoming: K06JM Gillette.

Other Holdings:

TV Translator: Owns TV Translators.

EASTERN TELEVISION CORP.

via Rexville, Ramos EE-22

Bayamon, PR 00960

Phone: 787-251-7956

Officers:

Consuelo Morales Rivera, Pres.

Vanessa Torres Padilla, V.P.-Treas.

Rolando David Torres Padilla, Secy.

Ownership: Consuelo Morales Rivera, 33.3%; Vanessa Torres Padilla, 33.3%; Rolando D Torres Padilla, 33.3%.

TV Stations:

Puerto Rico: WRUA Fajardo.

ECHONET CORP.

Box 255

Evergreen, CO 80439

Officers:

Charles Ergen, Pres.

David M. Drucker, V.P.

Candy M. Ergen, Secy.-Treas.

Ownership: Candy M. Ergen, 40%; Charles Ergen, 40%; David M. Drucker, 20%. See Drucker also under listings for Green TV Corp. & PolarComm Corp.

TV Stations:

Colorado: KDEN Longmont; KDEN-DT Longmont.

LPTV Stations:

Wyoming: K49AY Cheyenne.

MELVIN N. ELEAZER, DEBTOR-IN-POSSESSION

Box 370

Danville, VA 24540

Phone: 540-366-2424

Fax: 540-366-1056

TV Stations:

Virginia: WDRL-DT Danville; WDRL-TV Danville.

EMMIS COMMUNICATIONS CORP.

40 Monument Circle

Suite 700

Indianapolis, IN 46204

Phone: 317-266-0100

Officers:

Jeffrey H. Smulyan, Chmn.

Randall Bongarten, Pres., Emmis Television

Ownership: Jeffrey H. Smulyan, Chmn., 61%; remainder publicly held..

TV Stations:

Alabama: WBPG Gulf Shores; WALA-DT Mobile; WALA-TV Mobile.

Arizona: KGUN Tucson; KGUN-DT Tucson.

Colorado: KREZ-DT Durango; KREZ-TV Durango.

Florida: WFTX Cape Coral; WFTX-DT Cape Coral; WKCF Clermont; WKCF-DT Clermont.

Hawaii: KGMD-TV Hilo; KHAW-DT Hilo; KHAW-TV Hilo; KGMB Honolulu; KGMB-DT Honolulu; KHON-DT Honolulu; KHON-TV Honolulu; KAIL-TV Wailuku; KGMV Wailuku.

Indiana: WTHI-DT Terre Haute; WTHI-TV Terre Haute.

Kansas: KSNB Garden City; KSNB-DT Garden City; KSNC Great Bend; KSNC-DT Great Bend; KSNT Topeka; KSNT-DT Topeka; KSNW Wichita; KSNW-DT Wichita.

Louisiana: WVUE New Orleans; WVUE-DT New Orleans.

Nebraska: KSNK McCook; KSNK-DT McCook; KMTV Omaha; KMTV-DT Omaha.

New Mexico: KRQE Albuquerque; KRQE-DT Albuquerque; KBIM-DT Roswell; KBIM-TV Roswell.

Oregon: KOIN Portland; KOIN-DT Portland.

West Virginia: WSAZ-DT Huntington; WSAZ-TV Huntington.

Wisconsin: WLUK-DT Green Bay; WLUK-TV Green Bay.

LPTV Stations:

Arizona: K16EO Oro Valley & Tucson.

Colorado: K06JF Cortez; K31FV Durango/Hemosa; K43GT Pagosa Springs.

Florida: W04CN Cocoa Rockledge.

Kansas: K06LZ Salina.

Michigan: K28HM Thoreau.

New Mexico: K65CG Alamogordo; K34FU Arrey & Derry; K44GD Crownpoint; K35HB Deming & areas NE & S; K38EC Eagles Nest; K25HJ Hornsby Ranch, etc.; K06KP Quemado; K43GW Raton, etc.; K38HR Santa Rosa; K25HV Truth or Consequences.

Oregon: K11SE Bend.

West Virginia: W16CE Charleston.

ENCUENTRO CHRISTIAN NETWORK CORP.

Box 310

Bayamon, PR 00621

Phones: 787-799-3447; 787-797-6400

Fax: 787-797-2450

Officers:

Rafael Torres Papilla, Chmn.

Rafael Torres Ortega, Pres.

Mickey Linares Perez, Chief Operating Officer

Adaliz Gonzalez, Chief Financial Officer

Ownership: Ramon Luis Acevedo; Carmelo Orengo; R. Torre Ortega; Iris Padilla; Rafael Torres Padilla; Myriam Guzman Rodriguez, 11.1%.

Represented (legal): Mitchell, Fielstra & Assoc..

TV Stations:

Puerto Rico: WECN Naranjito.

ENTRAVISION COMMUNICATIONS CORP.

2425 Olympic Blvd.

Suite 6000 W

Santa Monica, CA 90404

Phone: 310-447-3870

Officers:

Walter F. Ulloa, Chmn. & Chief Exec. Officer

Philip C. Wilkinson, Pres. & Chief Operating Officer

Paul A. Zevnik, Secy.

Ownership: Walter F. Ulloa, 10.5%; Philip C. Wilkinson, 10.5%; Paul A. Zevnik, 4.3%; Univision Communications Inc.; remainder publicly held.

Represented (legal): Thompson, Hine & Flory LLP.

TV Stations:

California: KVYE El Centro; KVYE-DT El Centro; KSMS-DT Monterey; KSMS-TV Monterey;

XHAS San Diego-Tijuana, Mexico; KPMR Santa Barbara; KPMR-DT Santa Barbara.

Colorado: KCEC Denver.

Connecticut: WUVN Hartford; WUVN-DT Hartford.

Florida: WVEN-DT Daytona Beach; WVEN-TV Daytona Beach; WVEA-DT Venice; WVEA-TV Venice.

Maryland: WJAL Hagerstown.

Massachusetts: WUNI-DT Worcester; WUNI Worcester.

Nevada: KINC Las Vegas; KINC-DT Las Vegas.

New Mexico: KLUZ-DT Albuquerque; KLUZ-TV Albuquerque.

Texas: KORO Corpus Christi; KORO-DT Corpus Christi; KINT-DT El Paso; KINT-TV El Paso;

KTFN El Paso; KTFN-DT El Paso; KLDO-DT Laredo; KLDO-TV Laredo; KNVO McAllen; KNVO-DT McAllen; KUPB Midland.

LPTV Stations:

California: KEVC-CA Indio; KVER-CA Indio; K100G Lompoc; KVES-LP Palm Springs;

K17GD Paso Robles; KDJT-CA Salinas-Monterey-San Francisco; KBNT-CA San Diego; KDTF-LP San Diego; KSZZ-LP San Diego; KTCD-LP San Diego; KTSB-LP Santa Barbara; KHAX-LP Vista & Oceanside.

Colorado: KUVV-LP Denver; K54IK Fort Collins; K03EM Glen Haven.

Connecticut: WHTX-LP Hartford.

District of Columbia: WMDO-CA Washington.

Florida: W46DB Melbourne-Fellsmere; WVCI-LP Orlando; WVEA-LP Tampa.

Nevada: KNLT-LP Laughlin; KWVB-LP Mesquite & Gunlock-V; KNCV-LP Reno; KNVV-LP Reno.

New Mexico: KTFA-LP Albuquerque.

Texas: KVTF-CA Brownsville; KETF-CA Laredo; KBZO-LP Lubbock; KTFV-CA McAllen; KANG-LP San Angelo; KEUS-LP San Angelo.

Other Holdings:

Television holdings: Holds limited voting interest in licensees of XHAS-TV, San Diego, CA-Tijuana, Mexico & XUPN-TV, Tecate, Baja California, Mexico..

EQUITY BROADCASTING CORP.

One Shackelford Dr.

Suite 400

Little Rock, AR 72211

Phones: 501-219-2400; 501-221-0400

Fax: 501-221-1101

E-mail: lwithrow@ebcorp.net

Officers:

Larry E. Morton, Pres.

Gregory W. Fess, V.P.

Max W. Hooper, V.P.

James Hearnberger, V.P., Administration

Steven Soldinger, V.P., Operations

Lori Withrow, Secy.

Emilia Chastain, Treas.

Ownership: Henry G. Luken, 26.55%; Gregory W. Fess, V.P., less than, 1%; Max W. Hooper, V.P., less than, 1%; Larry E. Morton, Pres., less than, 1%; Arkansas Media LLC, 39.21%; AMLLC ownership;

Sandra G. Morton Life Trust, 33.33%; Judith Fess Life Trust, 33.33%; Mindy Roberts Hooper Life Trust, 33.33%.

Represented (legal): Irwin, Campbell & Tannenwald PC.

TV Stations:

Alabama: WBMM Tuskegee; WBMM-DT Tuskegee.

Arizona: KFPH-DT Flagstaff.

Arkansas: KYPX Camden; KWFT Eureka Springs; KWBM Harrison; KWBF Little Rock.

Florida: WBIF Marianna.

Iowa: KWFF Waterloo.

Michigan: WMQF Marquette.

Montana: KMMF Missoula.

New York: WNYI Ithaca; WNGS Springville.

Oregon: KTVK Roseburg; KTVK-DT Roseburg.

Texas: KEYU-DT Borger.

Utah: KUTF Logan; KCBU Price.

Washington: KQUP Pullman.

Wyoming: KTWO-DT Casper; KTWO-TV Casper; KDEV Cheyenne; KDEV-DT Cheyenne.

LPTV Stations:

Arkansas: K26HB Bentonville; KMHF-CA Bentonville; KNJE-LP Eureka Springs; KEGW-LP Fayetteville; KFFS-CA Fayetteville; K48FL Fort Smith; K52FJ Fort Smith; K58FB Fort Smith;

KPBI-LP Fort Smith; KUFS-LP Fort Smith; KWFT-LP Fort Smith; KXUN-LP Fort Smith;

KRBF-CA Hindsville; KTVV-LP Hot Springs; KHUG-LP Little Rock; KKYK-CA Little Rock; KWBK-LP Pine Bluff; KWBF-LP Sheridan;

KJBW-CA Springdale; K09XE Winslow.

California: KIMG-LP Ventura.

Colorado: KDEV-LP Aurora.

Florida: WLZE-LP Fort Myers; WTLE-LP Fort Myers; WUVF-CA Naples; W50BP Panama City; WPCY-LP Panama City; WSLF-LP Port St. Lucie.

Georgia: WDAH-CA Atlanta.

Hawaii: KHHI-LP Honolulu.

Idaho: KJNS-LP Boise; KUNP-LP Pocatello.

Iowa: KCDE-LP Cedar Rapids; KCDR-LP Cedar Rapids; KHHH-LP Cedar Rapids; KRUB-LP Cedar Rapids.

Michigan: WUOT-CA Detroit.

Minnesota: K07UI Minneapolis; WUMN-CA Minneapolis.

Missouri: KUKC-LP Kansas City; KWBM-CA Springfield.

Montana: KBTZ-LP Bozeman; KEXI-LP Kalispell; KMMF-LP Kalispell.

Nevada: KEGS-LP Las Vegas; KELM-LP Reno; KRRI-LP Reno.

New Hampshire: W17CI Claremont.

New York: W49BI Plattsburgh.

Oklahoma: KCHM-LP Oklahoma City; KWDW-LP Oklahoma City; KSJF-CA Poteau; KOKT-LP Sulphur; KUTU-CA Tulsa.

Oregon: KP0UL-LP Salem.

Texas: K59HG Amarillo; KAMT-LP Amarillo; KEAT-LP Amarillo; KEYU-LP Amarillo; K45DX Floresville.

Utah: K45GX Salt Lake City; KUBX-LP Salt Lake City.

Vermont: W54CV Barre; WBVT-CA Burlington; WGMU-CA Burlington; W36CP Newport; W19BR Plattsburgh; W52CD St. Albans.

Washington: K58DP Seattle.

TV Stations:

Texas: XEFE-TV Nuevo Laredo, Mexico.

ESTES BROADCASTING LLC

700 St. John St.

Suite 301

Lafayette, LA 70501

Ownership: Dimension Enterprises Ltd.; DEL ownership;; Charles H. Chatelain.

Represented (legal): Vinson & Elkins.

TV Stations:

Texas: KCEB Longview.

EVANGELISTIC ALASKA MISSIONARY FELLOWSHIP

Box 56359

North Pole, AK 99705-1359

Phone: 907-488-2216

Fax: 907-488-5246

Web site: <http://www.mosquitonet.com/~kjnp>

Officers:

Genevieve L. Nelson, Chief Exec. Officer

Yvonne L. Carriker, Pres.

Ownership: Non-profit corp.--North Pole, AK.

Represented (legal): Fletcher, Heald & Hildreth PLC.

TV Stations:

Alaska: KJNP-TV North Pole.

Other Holdings:

Radio.

EVANS BROADCASTING OF CHICO LLC

12309 Mosswood Place
 Bradenton, FL 34202
 Phone: 941-751-9989
 Officers:
 William Guy Evans, Pres.
 Janice Atkinson Evans, Secy.
 Ownership: William Guy Evans, 49%; Janice Atkinson Evans, 49%; Richard T Evans, 1%; Karen E Oldland, 1%.
 Represented (legal): Goldberg, Godles, Wiener & Wright.
 TV Stations:
 California: KNVN Chico; KNVN-DT Chico.
 Other Holdings:
 TV Translator.

EVENING POST PUBLISHING CO.

134 Columbus St.
 Charleston, SC 29403-4800
 Phone: 843-577-7111
 Officers:
 Peter Manigault, Chmn.
 Ivan V. Anderson Jr., Pres. & Chief Exec. Officer
 Terrance F. Hurley, Television Group Pres.
 Travis O. Rockey, Exec. V.P. & Chief Operating Officer
 Arthur M. Wilcox, Secy.
 James W. Martin, Chief Financial Officer & Treas.
 Mary M. Gilbreth, Asst. Secy.

Cordillera Communications Inc.

11 E. Superior St.
 Suite 518
 Duluth, MN 55802
 Phone: 218-625-2260
 Fax: 218-625-2261
 Ownership: Peter Manigault, Principal.
 Represented (legal): Dow, Lohnes & Albertson PLLC.
 TV Stations:
 Arizona: KVOA Tucson; KVOA-DT Tucson.
 California: KSBY San Luis Obispo; KSBY-DT San Luis Obispo.
 Colorado: KOAA-TV Pueblo.
 Kentucky: WLEX-TV Lexington.
 Louisiana: KATC Lafayette; KATC-DT Lafayette.
 Montana: KTVQ Billings; KBZK Bozeman; KBZK-DT Bozeman; KXLF-DT Butte; KXLF-TV Butte; KRTV Great Falls; KRTV-DT Great Falls; KPAX-DT Missoula; KPAX-TV Missoula.
 Texas: KRIS-DT Corpus Christi; KRIS-TV Corpus Christi.
 LPTV Stations:
 California: K59CD Santa Barbara.
 Montana: K26DE Bozeman; K18AJ Kalispell.
 Newspapers:
 Argentina: Buenos Aires Herald
 North Carolina: Clemmons Courier, Mocksville Enterprise Record, Salisbury Post
 South Carolina: Aiken Standard; Charleston Post & Courier; The Georgetown Times; The Kingstree News; The Moultrie News; North Augusta Star; Summerville Journal-Scene
 Texas: The Eagle, Bryan-College Station
 Other Holdings:
 Features syndicator: Editor's Press Service Inc. (International)
 Service company: White Oak Forestry Corp. (timberland management).

ROBINSON O. EVERETT

301 W. Main St.
 Suite 300
 Durham, NC 27702
 Phone: 919-682-5691

Fax: 919-682-5469
 Represented (legal): Baraff, Koerner & Olender PC.
 TV Stations:
 California: KECY-TV El Centro.
 LPTV Stations:
 California: KDFX-CA Indio/Palm Springs.

FRED EYCHANER

1645 W. Fullerton Ave.
 Chicago, IL 60614
 Phone: 773-975-4400
 TV Stations:
 Colorado: KTVD Denver; KUPN Sterling.
 Other Holdings:
 Radio.

FAITH BROADCASTING NETWORK INC.

Box 1010
 Marion, IL 62959-1010
 Phone: 618-997-9333
 Fax: 618-997-1859
 Officers:
 Garth W. Coonce, Pres.
 Christina M. Coonce, V.P.
 Michael J. Daly, Secy.
 Shane Chaney, Chief Financial Officer
 Ownership: Garth W. Coonce, 20% votes; Christina M. Coonce, 20% votes; Charles Payne, 20% votes; Victoria Clark, 20% votes; Julie Nolan, 20% votes. Non-profit organization--Marion, IL.
 Represented (legal): Colby M. May.
 TV Stations:
 New York: WNYB Jamestown; WNYB-DT Jamestown.
 LPTV Stations:
 New York: WBNF-CA Buffalo.

FAMILY BROADCASTING GROUP INC.

Box 95188
 Oklahoma City, OK 73143
 Phone: 405-373-2511
 Ownership: Angela Brus, Secy.-Treas., 38.4%; Brady M. Brus, Pres., 22.8%; Brenda Deimund, V.P., 22.8%; SeekFirst Media Partners LLC, 16%; FFMP ownership; Joseph W. Bowie, 30%; Melvin Bloomfield, 25%; Randy Thurman, 25%; Tracy Williams, 19%; Rollin Nash, 1%.
 Represented (legal): Booth Freret Imlay & Tepper PC.
 TV Stations:
 Oklahoma: KSBI Oklahoma City; KSBI-DT Oklahoma City.
 LPTV Stations:
 Kansas: KFVT-LP Wichita.
 Oklahoma: K35CU Ada; K17FB Ardmore; K45EJ Enid; K21DC Lawton; K51EK McAlester; K31DY Muskogee; KXOC-LP Oklahoma City; K54FZ Ponca City; K21DF Stillwater; K15DA Tulsa; K33EK Tulsa.
 Texas: K22FE Wichita Falls.

ANTHONY J. FANT

1495 Steiger Lake Lane
 Victoria, MN 55386
 TV Stations:
 Minnesota: KRII International Falls.
 Other Holdings:
 Broadcast holdings: Fant Broadcasting Co. LLC, see listing.

GREGORY P. FILANDRINOS

940 W. Port Plaza
 Suite 210
 St. Louis, MO 63146

Phone: 314-453-9696
 Represented (legal): Irwin, Campbell & Tannenwald PC.
 TV Stations:
 Pennsylvania: WATM-DT Altoona; WATM-TV Altoona.

FIREWEED COMMUNICATIONS LLC

3700 Woodland Dr.
 Suite 800
 Anchorage, AK 99517
 Phone: 907-248-5937
 Fax: 907-339-3889
 E-mail: jeremydl@kyes.com
 Web site: http://www.kyes.com
 Officers:
 Jeremy Lansman, Chmn.
 Carol Schatz, Chief Exec. Officer
 Ownership: Jeremy Lansman, 54.75%; Carol Schatz, 45.25%.
 TV Stations:
 Alaska: KYES Anchorage; KYES-DT Anchorage.
 LPTV Stations:
 Alaska: KYEX-LP Anchorage; K09XO Homer.
 Other Holdings:
 TV Translator: Owns TV Translators.

FIRST NATIONAL BROADCASTING CORP.

7075 Salt Creek Hwy.
 Casper, WY 82601
 Phone: 307-577-5923
 Officers:
 Allen Gelbard, Pres.
 Edward H. Cohen, Vice Chmn.
 Frederic Bauer, V.P.
 Ownership: Frederic Bauer, 26.98%; Edward H. Cohen, 26.98%; Allen Gelbard, 26.98%; William Capri Estate, 9.52%; Jay Zuckerman, 4.76%.
 Represented (legal): Dow, Lohnes & Albertson PLLC.
 TV Stations:
 Wyoming: KFNR Rawlins; KFNE Riverton; KFNE-DT Riverton.

FISHER BROADCASTING INC.

2001 6th Ave.
 Suite 3425
 Seattle, WA 98121
 Phone: 206-404-6000
 Fax: 206-404-6769
 Officers:
 William W. Krippaehne Jr., Chief Exec. Officer
 Les Heintz, Bureau Chief
 Ben Tucker, Exec. V.P., Broadcast Operations
 John F. Behnke, Pres. & Chief Exec. Officer
 Jay W. Giesa, Exec. V.P., Administration & Secy.
 John F. Ulman, Exec. V.P., Secy. & Chief Financial Officer
 Sharon J. Johnston, Sr. V.P. & Secy.
 Edward J. Lackner, V.P., Corporate Affairs
 Sherwood V. Hinman, V.P. & Gen. Mgr., KATU
 Robert D. Kalstad, V.P. & Station Mgr., KATU
 Patrick Scott, V.P. & Gen. Mgr., KOMO-TV
 Scott Hayner, Gen. Sales Mgr., KOMO-TV
 Tom Oberg, Gen. Sales Mgr., KATU

Branch Office:
 444 N. Capitol St. NW
 Suite 601-A
 Washington, DC 20001
 Phone: 202-783-0322
 Ownership: Fisher Companies Inc..
 Represented (legal): Shaw Pittman.

TV Stations:
 Idaho: KBCI-DT Boise; KBCI-TV Boise; KIDK Idaho Falls; KIDK-DT Idaho Falls; KLEW-DT Lewiston; KLEW-TV Lewiston.
 Oregon: KCBY-DT Coos Bay; KCBY-TV Coos Bay; KVAL-DT Eugene; KVAL-TV Eugene; KATU Portland; KATU-DT Portland; KPIC Roseburg.
 Washington: KEPR-DT Pasco; KEPR-TV Pasco; KOMO-DT Seattle; KOMO-TV Seattle; KIMA-DT Yakima; KIMA-TV Yakima.
 Other Holdings:
 TV Translator: Owns TV Translators.

FLINN BROADCASTING CORP.

188 S. Bellevue
 No. 222
 Memphis, TN 38104
 Phone: 901-375-9324
 Officers:
 George S. Flinn Jr., Pres. & Treas.
 Mark Hopper, Chief Operating Officer
 Branch Offices:
 4124 Baldwin Square
 Memphis, TN 38117
 Phone: 901-324-0861
 483 S. Highland
 Memphis, TN 38111
 Phone: 901-458-8255
 Ownership: George S Flinn Jr.. Flinn is also member of governing board of Kaleidoscope Foundation Inc., see listing & Broadcasting for the Challenged Inc., TV applicant.

Represented (legal): Stephen C. Simpson.
 TV Stations:
 Alabama: WBIH Selma.
 Colorado: KDEN Longmont; KDEN-DT Longmont.
 Louisiana: WPXL New Orleans; WPXL-DT New Orleans.
 Tennessee: WPXX-DT Memphis; WPXX-TV Memphis.
 LPTV Stations:
 Tennessee: W57CG Memphis.
 Other Holdings:
 Radio.

FORT MYERS BROADCASTING CO.

2824 Palm Beach Blvd.
 Fort Myers, FL 33916
 Phone: 941-334-1111
 Fax: 941-334-0744
 Officers:
 Brian A. McBride, Pres. & Treas.
 Gary W. Gardner, V.P.
 Gerald McBride, V.P. & Secy.
 Ownership: Brian A McBride, 29.77%; Maureen McBride, 24.44%; Kathleen McBride Plum, 24.44%; Gerald McBride, 6.67%; Thomas McBride, 6.67%; Edward McBride, 6.67%; Rita McBride, 1.33%.
 Represented (legal): Leibowitz & Associates PA.
 TV Stations:
 Florida: WINK-TV Fort Myers.
 Other Holdings:
 Radio.

FORUM COMMUNICATIONS CO.

Box 2020
 Fargo, ND 58103
 Phone: 701-235-7311
 Officers:
 William C. Marcil, Pres. & Chief Exec. Officer
 Lloyd Case, V.P. & Chief Operating Officer
 Charles Bohnet, V.P.
 Jane B. Marcil, Secy.-Treas.

TV Station Owners

Ownership: Jane B Marcil; William C Marcil.
Represented (legal): Wiley, Rein & Fielding.
TV Stations:
North Dakota: KBMY Bismarck; KBMY-DT Bismarck; WDAZ-DT Devils Lake; WDAZ-TV Devils Lake; WDAY-DT Fargo; WDAY-TV Fargo; KMCT Minot.
Newspapers:
Minnesota: Worthington Globe; West Central Daily Tribune, Willmar; Wadena Pioneer Journal (weekly); Red Wing Eagle; Park Rapids Enterprise (weekly); Morris Sun; Hasting Star; Hancock Review; Echo/Press, Alexandria (bi-weekly); Detroit Lakes Tribune (weekly);
North Dakota: Jamestown Sun; The Forum, Fargo; Dickinson Press
South Dakota: The Daily Republic, Mitchell
Other Holdings:
Radio.

FOX TELEVISION STATIONS INC.

1999 S. Bundy Dr.
Los Angeles, CA 90025-5235
Phone: 310-584-2000
Officers:
Mitchell Stern, Chmn. & Chief Exec. Officer
Jean Fuentes, Sr. V.P., Human Resources
Tom Herwitz, Pres. Station Operations
Lori Terwell, V.P., Advertising & Promotion
Dick Slenker, Exec. V.P., Engineering & Operations
Jim Burke, Pres., Sales
Gerry Friedman, Sr. V.P., Legal Affairs
Molly Pauker, V.P., Corporate & Legal FCC
Kathy Maloney, Sr. V.P., Controller
Alec Pettersen, Sr. V.P., Information Systems & Facilities
Betsy Swanson, Sr. V.P., Finance
Frank Cicha, V.P., Programming
Leslie Lyndon, V.P., Advertising & Promotion

Branch Offices:
5151 Wisconsin Ave. NW
Washington, DC 20016
Phone: 202-244-5151
205 E. 67th St.
New York, NY 10021
Phone: 212-452-5555

Ownership: K. Rupert Murdoch, 76% voting; Fox Entertainment Group Inc., 24% voting%; FEG ownership; News America Inc., 85.32% voting; public shareholders, 14.68% voting. Murdoch has multiple media holdings in U.S. & abroad, including newspapers New York Post & The (London) Times, plus News America Publishing Inc. Fox Inc. owns Fox Broadcasting Co., a TV network & Twentieth Century-Fox Film Corp.

TV Stations:
Alabama: WBRC Birmingham; WBRC-DT Birmingham.
Arizona: KSAZ-DT Phoenix; KSAZ-TV Phoenix; KUTP Phoenix; KUTP-DT Phoenix.
California: KCOP-DT Los Angeles; KCOP-TV Los Angeles; KTTV Los Angeles; KTTV-DT Los Angeles.
Colorado: KDVR Denver; KDVR-DT Denver; KFCT Fort Collins; KFCT-DT Fort Collins.
District of Columbia: WDCA Washington; WDCA-DT Washington; WTTG Washington; WTTG-DT Washington.
Florida: WOGX Ocala; WOGX-DT Ocala; WOFL Orlando; WOFL-DT Orlando; WRBW Orlando; WRBW-DT Orlando; WTVT Tampa; WTVT-DT Tampa.
Georgia: WAGA Atlanta; WAGA-DT Atlanta.
Illinois: WFLD Chicago; WFLD-DT Chicago.
Indiana: WPWR-DT Gary; WPWR-TV Gary.
Maryland: WUTB Baltimore; WUTB-DT Baltimore.
Massachusetts: WFXT Boston; WFXT-DT Boston.

Michigan: WJBK Detroit; WJBK-DT Detroit.
Minnesota: KFTC Bemidji; WFCT Minneapolis; WFCT-DT Minneapolis; KMSP-DT Minneapolis-St. Paul; KMSP-TV Minneapolis-St. Paul.
Missouri: WDAF-DT Kansas City; WDAF-TV Kansas City; KTVI St. Louis; KTVI-DT St. Louis.
New Jersey: WWOR-DT Secaucus; WWOR-TV Secaucus.
New York: WNYW New York; WNYW-DT New York.
North Carolina: WGHP High Point; WGHP-DT High Point.
Ohio: WJW Cleveland; WJW-DT Cleveland.
Pennsylvania: WTXF-DT Philadelphia; WTXF-TV Philadelphia.
Tennessee: WHBQ-DT Memphis; WHBQ-TV Memphis.
Texas: KTBC Austin; KTBC-DT Austin; KDFI Dallas; KDFI-DT Dallas; KDFW Dallas; KDFW-DT Dallas; KRIV Houston; KRIV-DT Houston; KTXH Houston; KTXH-DT Houston.
Utah: KSTU Salt Lake City; KSTU-DT Salt Lake City.
Wisconsin: WITI Milwaukee; WITI-DT Milwaukee.
LPTV Stations:
Arizona: K39FC East Flagstaff; K14HC Prescott.
Colorado: K54DK Boulder.
Minnesota: K48IF Brainerd.
Other Holdings:
Television holdings: Equity interest in Davis Television Inc., permittee of WFXS, Wittenberg, WI & licensee of WVFX, Clarksburg, WV, see listing.

FRANKLIN MEDIA INC.

Box 18126
Pensacola, FL 32523
Phone: 850-433-1766
Officers:
John L. Franklin, Pres.
Delores A. Franklin, Secy.
TV Stations:
Florida: WPAN Fort Walton Beach; WPAN-DT Fort Walton Beach.

FREEDOM COMMUNICATIONS HOLDINGS INC.

17666 Fitch
Irvine, CA 92614
Phone: 949-253-2313
Fax: 949-253-2349
Officers:
Alan J. Bell, Pres., Broadcast Div.
Doreen Wade, V.P., Broadcast Div., V.P. & Gen. Mgr., WPEC-TV
Ownership: Publicly held; Blackstone/Providence Merger Corp., 18.8%-49.9% votes%. Represented (legal): Latham & Watkins.
TV Stations:
Florida: WPEC West Palm Beach; WPEC-DT West Palm Beach.
Massachusetts: WLNE-DT New Bedford; WLNE-TV New Bedford.
Michigan: WWMT Kalamazoo; WWMT-DT Kalamazoo; WLJ Lansing; WLJ-DT Lansing.
New York: WRGB Schenectady; WRGB-DT Schenectady.
Oregon: KTVL Medford; KTVL-DT Medford.
Tennessee: WTVC Chattanooga; WTVC-DT Chattanooga.
Texas: KFDM-DT Beaumont; KFDM-TV Beaumont.
LPTV Stations:
California: K60AR Atturas; K02CN Dunsuir, Castella & Mount Shasta; K06KA Fort Jones, etc.; K06GP Yreka; K53DY Yreka.
Oregon: K02EK Applegate Valley; K04EO Ashland, Phoenix & Talent; K10LR Brookings; K04JQ Butte Falls; K60BJ Carpenteville; K24BV Cave Junction; K02DV Cave Junction,

etc.; K48BS Glendale & Wolf Creek; K04JZ Gold Hill; K54DM Grants Pass; K40BL Hugo & Merlin; K02IC Jacksonville; K07PU Klamath Falls, etc.; K12IH Lakeview; K60BH Midland, Merrill & Keno; K16CU Phoenix & Talent; K03BZ Rogue River; K04JP Williams.
Newspapers:
Arizona: The Yuma Daily Sun
California: Desert Dispatch (Barstow); Appeal Democrat (Marysville); Porterville Recorder; Daily Press (Victorville)
Florida: Northwest Florida Daily News (Ft. Walton Beach); The News Herald (Panama City); The Walton Sun (Santa Rosa)
Illinois: Jacksonville Journal-Courier; The Telegraph (Alton)
Indiana: The Tribune (Seymour)
Missouri: The Sedalia Democrat
New Mexico: Clovis News Journal; Portales News-Tribune; Quay County Sun (Tucumcari)
North Carolina: The Free Press (Kinston); Times-News (Burlington); The Gaston Gazette (Gastonia); The Havelock News; Hesperia Star; The Hickory News; Sun Journal (New Bern); The Shelby Star; Jones Post (Trenton); The Daily News (Jacksonville) The Globe, The Shopper, The Rotovue, MAX magazine (weekly newspapers)
Ohio: The Lima News
Texas: Odessa American; The Mid-Valley Town Crier (Weslaco); The Monitor (McAllen); Valley Morning Star (Harlingen); Brownsville Herald
Other Holdings:
Magazine: Small Business Computing; Clinical Geriatrics; CRM Magazine; Field Force Automation; Home HealthCare Consultant; The Journal of Gender Specific Medicine; Latin Trade; MODE Magazine; Revista Latin Trade; The Annals of Long-Term Care.

GALLOWAY/ELMORE HOLDINGS LLC

Suite 300
700 Saint John St.
Lafayette, LA 70501
Phone: 337-237-1142
Ownership: Thomas R. Galloway Sr., Chmn., 100% votes, 50% assets; D. Wayne Elmore, Vice Chmn., 50% votes.
Represented (legal): Fletcher, Heald & Hildreth PLC.
TV Stations:
Mississippi: WDBD Jackson; WDBD-DT Jackson.

SHELDON GALLOWAY

700 St. Johns St.
Suite 300
Lafayette, LA 70501
Phone: 337-237-9965
TV Stations:
Mississippi: WUFV Vicksburg.

GANNETT BROADCASTING GROUP

1100 Wilson Blvd.
Arlington, VA 22234
Phone: 703-284-6760
Fax: 703-854-2005
Officers:
Douglas H. McCorkindale, Chmn., Pres. & Chief Exec. Officer, Gannett Co. Inc.
Craig A. Dubow, Pres. & Chief Exec. Officer
Richard A. Mallary, Sr. V.P., Gannett Television
Lynn Beall, Sr. V.P., Gannett Television & Pres. & Gen. Mgr., KSDK-TV
Roger Odgen, Sr. V.P., Gannett Television & Pres. & Gen. Mgr., KUSA-TV
Ownership: Gannett Co. Inc.
Represented (legal): Wiley, Rein & Fielding.

TV Stations:
Arizona: KNAZ-DT Flagstaff; KNAZ-TV Flagstaff; KPNX Mesa; KPNX-DT Mesa.
Arkansas: KTHV Little Rock; KTHV-DT Little Rock.
California: KXTV Sacramento; KXTV-DT Sacramento.
Colorado: KUSA-TV Denver; KUSA-TV Denver.
District of Columbia: WUSA Washington; WUSA-DT Washington.
Florida: WTLV Jacksonville; WTLV-DT Jacksonville; WJXX Orange Park; WJXX-DT Orange Park; WTSP St. Petersburg; WTSP-DT St. Petersburg.
Georgia: WXIA-DT Atlanta; WXIA-TV Atlanta; WMAZ-TV Macon.
Maine: WLBB Bangor; WLBB-DT Bangor; WCSH Portland; WCSH-DT Portland.
Michigan: WZZM-DT Grand Rapids; WZZM-TV Grand Rapids.
Minnesota: KARE Minneapolis; KARE-DT Minneapolis.
Missouri: KSDK St. Louis; KSDK-DT St. Louis.
New York: WGRZ-DT Buffalo; WGRZ-TV Buffalo.
North Carolina: WFMY-DT Greensboro; WFMY-TV Greensboro.
Ohio: WKYC-DT Cleveland; WKYC-TV Cleveland.
South Carolina: WLTX Columbia; WLTX-DT Columbia.
Tennessee: WBIR-DT Knoxville; WBIR-TV Knoxville.
LPTV Stations:
Arizona: KPSN-LP Payson.
Maine: W57AQ Calais; WGCI-LP Waterville.
Newspapers:
Alabama: The Alabama Journal & Montgomery Advertiser Inc.
Arizona: Tucson Citizen
Arkansas: Baxter Bulletin (Mountain Home)
California: Salinas Californian; Visalia Times-Delta; San Bernardino County Sun; Palm Springs Desert Sun; Marin Independent Journal; Tulare Advance-Register
Colorado: Fort Collins Coloradoan
Connecticut: Norwich Bulletin
Delaware: Wilmington News Journal
Florida: Brevard County/Florida Today; Fort Myers News-Press; Pensacola News Journal
Georgia: Moultrie Observer; The Times (Gainesville)
Guam: Agana Pacific Daily News
Hawaii: Honolulu Advertiser
Idaho: The Idaho Statesman (Boise)
Illinois: Danville Commercial News; Rockford Register Star
Indiana: Lafayette Journal and Courier; Marion Chronicle-Tribune; Richmond Palladium-Item
Iowa: The Des Moines Register; Iowa City Press-Citizen
Kentucky: Louisville Courier-Journal
Louisiana: The Times (Shreveport); Monroe News-Star
Michigan: Port Huron Times Herald; Lansing State Journal; Battle Creek Enquirer; Detroit News
Minnesota: St. Cloud Times
Mississippi: Hattiesburg American; Jackson Clarion-Ledger
Missouri: Springfield News-Leader
Montana: Great Falls Tribune
National: non-daily publications in Arizona, Arkansas, California, Colorado, Florida, Georgia, Illinois, Indiana, Iowa, Kentucky, Michigan, Minnesota, Mississippi, Missouri, New Jersey, New York, Ohio, Oklahoma, Oregon, Pennsylvania, Vermont, Virginia, Washington, West Virginia & Wisconsin; USA Weekend, a weekly magazine; USA Today Baseball Weekly; USA Today
Nevada: The Reno Gazette-Journal
New Jersey: Vineland Daily Journal; Bridgewater Courier-News; Camden Courier-Post
New York: Elmira Star-Gazette; Port Chester Daily Item; Ithaca Journal; The Herald Statesman (Yonkers); The Reporter Dispatch (White Plains); The Observer-Dispatch (Utica); The Daily News (Tarrytown); The Saratogian (Saratoga Springs); Poughkeepsie Journal; Peekskill Star; Ossining Citizen Register;

West Nyack-Rockland Journal-News; The Standard Star (New Rochelle); The Daily Argus (Mount Vernon); The Daily Times (Mamaroneck); Press and Sun-Bulletin (Binghamton); Democrat and Chronicle/Times Union (Rochester)

North Carolina: Asheville Citizen Times

Ohio: Port Clinton News-Herald; Marietta Times; Sunday Times-Sentinel; Pomeroy Daily Sentinel; Fremont News-Messenger; Cincinnati Enquirer; Chillicothe Gazette; Gallipolis Daily Tribune

Oklahoma: Muskogee Daily Phoenix & Times-Democrat

Oregon: Statesman-Journal (Salem)

Pennsylvania: Chambersburg Public Opinion; The Reporter (Lansdale); North Hills News Record; Valley News Dispatch (Tarentum)

South Carolina: Greenville News & Piedmont South Dakota: Sioux Falls Argus-Leader

Tennessee: Clarksville Leaf Chronicle; Jackson Sun; Nashville Tennessean

Texas: El Paso Times

Vermont: The Burlington Free Press

Virgin Islands: Virgin Islands Daily News (St. Thomas)

Virginia: Staunton Daily News-Leader; Staunton News-Leader

Washington: Bellingham Herald; The Olympian West Virginia: Huntington Herald-Dispatch; Point Pleasant Register

Wisconsin: Green Bay Press-Gazette; Wausau Daily Herald

Other Holdings: Radio.

GARDEN STATE COMMUNICATIONS

400 W. Horticter St.

Suite 503

Philadelphia, PA 19119

Phone: 215-848-5815

Fax: 215-848-9471

Ownership: Gloria P Easton, Gen. Partner, 51%; Dr. Robert J Rutman, Ltd. Partner, 10%; Dr. Helen O Dickens, Ltd. Partner, 10%; Harry Rivkin, Ltd. Partner, 10%.

TV Stations:

New Jersey: WWSI Atlantic City; WWSI-DT Atlantic City.

THE GAZETTE CO.

Box 816

Cedar Rapids, IA 52401

Phone: 319-398-8422

Fax: 319-398-8378

Officers:

Joe Hladky III, Pres.

Ken Slaughter, Chief Financial Officer

Ownership: Joseph F Hladky III, Trustee of Employee Stock Ownership Trust; John L Donnelly; Kenneth J Slaughter, 38.5%; John M Hladky, 6.55%; Elizabeth T Barry, 6.1%; Alice T Smith, 6.08%; Anne M. Cole Family Trust, 5.59%; Elsie H. Miller Trust, 5.19%; Joseph F Hladkey III, 4.06%; Martin L. Cole InterVivos Trust, 3.93%; Cynthia A Thompson, 3.67%; Nancy L Thompson, 3.67%; Joseph F. Hladkey Jr. Estate, 3.28%; Melissa J Sheppard, 3.02%; Kathleen M Spillman, 3.02%; Jane M Hladkey, 2.56%; Robert C Davis Jr., 1.69%.

Represented (legal): Wiley, Rein & Fielding.

TV Stations:

Iowa: KCRG-DT Cedar Rapids; KCRG-TV Cedar Rapids.

Newspapers:

Iowa: Cedar Rapids Gazette

Other Holdings: Radio.

GE MEDIA INC.

Box 8309

Myrtle Beach, SC 29578

Phone: 843-828-4300

Fax: 843-828-4343

Officers:

Barbara Worrell, Treas. & Asst. Secy.

Greg Everett, Pres.

Vickie Street, Chief Operating Officer

David Carfolie, Exec. V.P.

Nancy Hicks, V.P.

Loretta DeLuca, Secy.

Ownership: James M Everett.

Represented (legal): Koerner & Olender PC.

TV Stations:

South Carolina: WFXB Myrtle Beach; WFXB-DT Myrtle Beach.

GILMORE BROADCASTING CORP.

162 E. Michigan

Kalamazoo, MI 49007

Phone: 616-381-6744

Fax: 616-381-5326

Officers:

Mariette A. Lemieux, Chmn. & Chief Exec. Officer

Douglas A. Padgett, Pres. & Chief Operating Officer

Christopher J. Shook, Exec. V.P.

Fred F. Fielding, Exec. V.P. & Gen. Counsel

George H. Lennon III, Secy.

Ownership: James S Gilmore Jr.

Represented (legal): Wiley, Rein & Fielding.

TV Stations:

Indiana: WEHT Evansville; WEHT-DT Evansville.

Other Holdings:

Program source: Jim Gilmore Productions, Evansville, IN.

GLENDIVE BROADCASTING CORP.

210 S. Douglas St.

Glendive, MT 59330

Phone: 406-365-3377

Fax: 406-365-3378

Officers:

Stephen A. Marks, Pres.

Dan Frenzel, V.P.

Jerry Cook, Secy.

Ownership: Stephen A Marks. Marks is 88.5% owner of Thunder Bay Broadcasting Corp., see listing.

Represented (legal): Fleischman & Walsh LLP.

TV Stations:

Montana: KXGN-TV Glendive; KYUS-TV Miles City.

Other Holdings:

TV Translator: Owns TV Translators.

GLENWOOD COMMUNICATIONS CORP.

222 Commerce St.

Kingsport, TN 37660

Phone: 423-246-9578

Fax: 423-246-6261

E-mail: gdevault@hvbgroup.com

Officers:

William M. Boyd, Chmn.

George E. DeVault Jr., Pres.

Joseph D. Fontana, Sr. V.P.

Janet L. Bragg, Secy.

Bette Lawson, Treas.

Ownership: William M Boyd, Chmn., 31.25%; George E. DeVault Jr., Pres., 0.84%; N. David Widener, Dir., 0.84%; Joseph D. Foantana, Sr. V.P., 0.42%; Walter P. Nelson, Dir., 0.33%; Hugh N. Boyd (Deceased) Trust, William M. Boyd & Thomas J. McGrath, Trustees, 37.09%; Ruth O'Day Ridder (Deceased) Trust, William M. Boyd, Trustee, 10.32%.

Represented (legal): Wiley, Rein & Fielding; Gordon & Kelly.

TV Stations:

Tennessee: WKPT-DT Kingsport; WKPT-TV Kingsport.

LPTV Stations:

Arkansas: WAPM-CA Lynch & Benham.

Tennessee: WAPG-CA Greeneville & Blackwater, VA; WAPK-CA Kingsport; WKPT-LP Kingsport; WOPI-CA Kingsport.

Virginia: WAPW-CA Abingdon; WKTP-LP Gate City & Weber City; WAPV-LP Honaker; WKPH-LP Honaker; WMEV-LP Pennington Gap; WKPZ-LP Wytheville, etc..

Other Holdings:

Radio.

GLOBAL COMMUNICATIONS INC.

4715 4th Place

Meridian, MS 39305

Phone: 601-485-3030

Officers:

Phyllis Shields Nuckolls, Pres.

Charles L. Young Sr., Secy.-Treas.

Ownership: Phyllis Shields Nuckolls, 54.48%; Charles L. Young Sr., 14.44%; Robert Buford Sr., 4.44%; Robert & Margene Bullock, 4.44%; Lix Fruge Jr., 4.44%; Wilbert G. Holliman Jr., 4.44%; E. Bruce Martin, 4.44%; Roy Hal Parker, 4.44%; Dr. Ronnye D. Purvis, 4.44%.

Represented (legal): Wiley, Rein & Fielding.

TV Stations:

Mississippi: WGBC Meridian; WGBC-DT Meridian.

GLOBAL INFORMATION TECHNOLOGIES INC.

111 Congress Ave.

Suite 2530, One Congress Plaza

Austin, TX 78701

Phone: 512-482-8111

Represented (legal): Cole, Raywid & Braverman LLP.

TV Stations:

Texas: KBEJ Fredericksburg.

GOLDEN ORANGE BROADCASTING CO. INC.

18021 Cowan

Irvine, CA 92614-6023

Phone: 949-442-9800

Fax: 949-261-5956

Officers:

Calvin C. Brack, Chief Exec., Operating & Financial Officer

Charles S. Velona, V.P. & Gen. Mgr.

Ownership: Pat Boone, 36.42%; Calvin C Brack, 19.05%; Gregory M Simon, 7.95%; Stephanie Simon Branon, 7.95%; Suzette Simon Keegan, 7.95%; Deborah K Nelson, 3.35%; Margaret Durante, 2.8%; Richard Shepherd, 2.12%; Michael Volpe, 1.99%; others with less than 1%.

Represented (legal): William G. Simon.

TV Stations:

California: KDOC-DT Anaheim; KDOC-TV Anaheim.

GOOD LIFE BROADCASTING INC.

653 W. Michigan St.

Orlando, FL 32805

Phone: 407-423-5200

Fax: 407-422-0120

Officers:

Gene Polino, Chmn.

Ken Mikesell, Pres.

TV Stations:

Florida: WTGL-TV Cocoa.

ETV Stations:

Florida: WLBC-TV Leesburg.

GRANITE BROADCASTING CORP.

767 3rd Ave.

28th Floor

New York, NY 10017

Phone: 212-826-2530

Fax: 212-826-2858

Officers:

W. Don Cornwell, Chmn. & Chief Exec. Officer

John Deushane, Chief Operating Officer, Granite Station Group

Stuart J. Beck, Pres., Secy. & Treas.

Ellen McClain, Sr. V.P. & Chief Financial Officer

Lawrence Wills, V.P.

Bruce Harrison, V.P. & Dir., Engineering

Branch Offices:

6110 Constitution Dr.

Fort Wayne, IN 46804

Phone: 219-436-6292

400 Northridge Rd.

Atlanta, GA 30350

Phone: 770-552-8366

1915 W. Sunshine St.

Springfield, MO 65807

Phone: 417-862-5559

Ownership: W. D Cornwell, 55%; Stuart J Beck, 45%.

Represented (legal): Akin, Gump, Strauss, Hauer & Feld LLP.

TV Stations:

California: KSEE Fresno; KSEE-DT Fresno;

KBWB San Francisco; KBWB-DT San Francisco.

Illinois: WEEK-DT Peoria; WEEK-TV Peoria.

Indiana: WISE-DT Fort Wayne; WISE-TV Fort Wayne.

Michigan: WDWB Detroit; WDWB-DT Detroit.

Minnesota: KRIL International Falls.

New York: WKBW-DT Buffalo; WKBW-TV Buffalo; WTVH Syracuse; WTVH-DT Syracuse.

Wisconsin: KBJR-DT Superior; KBJR-TV Superior.

LPTV Stations:

Minnesota: K65BJ Grand Marais.

Other Holdings:

TV Translator: Owns TV Translators.

GRANT BROADCASTING STATIONS

915 Middle River Dr.

Suite 409

Fort Lauderdale, FL 33304

Phone: 954-568-2000

Fax: 954-568-2015

Officer:

Benjamin L. Klein, Chief Financial Officer

Ownership: Milton Grant, Pres. & Chief Exec. Officer, Principal.

TV Station Owners

Represented (legal): Wilkinson Barker Knauer LLP.

TV Stations:

Alabama: WZDX Huntsville; WZDX-DT Huntsville.
Iowa: KGWB-DT Burlington; KGWB-TV Burlington; KLJB-DT Davenport; KLJB-TV Davenport.

Virginia: WJPR Lynchburg; WJPR-DT Lynchburg; WFXR-DT Roanoke; WFXR-TV Roanoke.
Wisconsin: WEUX Chippewa Falls; WLAX La Crosse; WLAX-DT La Crosse.

GRAY TELEVISION INC.

126 N. Washington St.
Albany, GA 31702-0048

Phones: 229-888-9390; 404-504-9828

Fax: 229-888-9374

Web site: <http://www.graycommunications.com>

Officers:

J. Mack Robinson, Chmn. & Chief Exec. Officer

Robert S. Prather Jr., Pres. & Chief Operating Officer

James C. Ryan, Sr. V.P. & Chief Financial Officer

Robert A. Beizer, V.P., Law & Development
Jackson S. Cowart IV, Chief Accounting Officer, Asst. Secy.

Martha E. Gilbert, Asst. V.P., Benefits

Vance F. Luke, Controller & Asst. Secy.

Ownership: Datasouth Computer Corp., 15.25%; Bull Run Corp., 10.86%; Robert S. Prather Jr., 2.86%; DCC ownership; Bull Run Corp.; BRC ownership; J. Mack Robinson, 16.67%; Samuel R. Shapiro, 10.9%; Robinson-Prather Partnership, 7.16%; James W. Busby, 5.72%; W. James Host, 3.16%.

Represented (legal): Venable, Baetjer, Howard & Civiletti.

TV Stations:

Alabama: WTVY Dothan; WTVY-DT Dothan.
Colorado: KKTU Colorado Springs; KKTU-DT Colorado Springs; KKCO Grand Junction; KKCO-DT Grand Junction.

Florida: WJHG-DT Panama City; WJHG-TV Panama City.

Georgia: WRDW-DT Augusta; WRDW-TV Augusta; WCTV Thomasville; WCTV-DT Thomasville.

Illinois: WIFR Freeport; WIFR-DT Freeport.

Kansas: KLBV Colby; KLBV-DT Colby; KUPK-DT Garden City; KUPK-TV Garden City; WIBW-DT Topeka; WIBW-TV Topeka; KAKE-DT Wichita; KAKE-TV Wichita.

Kentucky: WBKO Bowling Green; WBKO-DT Bowling Green; WYMT-DT Hazard; WYMT-TV Hazard; WKYT-DT Lexington; WKYT-TV Lexington.

Michigan: WILX-DT Onondaga; WILX-TV Onondaga.

Mississippi: WTOK-DT Meridian; WTOK-TV Meridian.

Nebraska: KGIN Grand Island; KGIN-DT Grand Island; KOLN Lincoln; KOLN-DT Lincoln; WOWT-DT Omaha; WOWT-TV Omaha.

Nevada: KOLO-DT Reno; KOLO-TV Reno.
North Carolina: WITN-DT Washington; WITN-TV Washington.

Tennessee: WVLT-DT Knoxville; WVLT-TV Knoxville.

Texas: KBTX-DT Bryan; KBTX-TV Bryan; KXII Sherman; KXII-DT Sherman; KWTX-DT Waco; KWTX-TV Waco.

Virginia: WCAV Charlottesville; WHSV-DT Harrisonburg; WHSV-TV Harrisonburg.

West Virginia: WTAP-DT Parkersburg; WTAP-TV Parkersburg.

Wisconsin: WEAU-DT Eau Claire; WEAU-TV Eau Claire; WMTV Madison; WMTV-DT Madison; WSAW-DT Wausau; WSAW-TV Wausau.

LPTV Stations:

Colorado: K50EZ Montrose, Delta & Norwood; K57CB Romeo, etc..

Kansas: K30GD Great Bend; K25CV Hays; K38GH Russell.

Nebraska: K55AF Cozad; K28GC Gothenburg; K25GM Newport; K57CZ North Platte.

Nevada: K58AO Crystal Bay; K49CK Stead & Lawton.

Texas: K02EQ Paris.

Virginia: WAHU-CA Charlottesville; WVAW-LP Charlottesville.

Wisconsin: W57AR Sayner & Vilas County. Newspapers:

Georgia: Gwinnett Daily Post, Lawrenceville; The Rockdale Citizen, Conyers; The Albany Herald

Indiana: The Goshen News, Goshen

Other Holdings:

Paging service: GrayLink Wireless Messaging Service company: Gray Real Estate & Development Co.

Transportation company: Gray Transportation Co. Inc., Albany, GA.

GREEN TV CORP.

2539 N. Hwy. 67

Box 348

Sedalia, CO 80135

Phone: 303-688-5162

E-mail: dmdsat@aol.com

Officers:

David M. Drucker, Chmn., Pres. & Chief Exec. Officer

Penny Drucker, Secy.-Treas.

Ownership: David M. Drucker. See also Echonet Corp., PolarComm Corp. & WEYS Television Corp., see listings.

TV Stations:

Alaska: KDMD Anchorage; KDMD-DT Anchorage; KTNL Sitka.

LPTV Stations:

Alaska: K41DP Anchorage; K32FB Fairbanks; KDMD-LP Fairbanks.

Other Holdings:

Radio.

GRIFFIN TELEVISION LLC

7401 N. Kelley Ave.

Oklahoma City, OK 73111

Phone: 405-843-6641

Fax: 405-841-9135

Officers:

David F. Griffin, Pres. & Gen. Mgr.

Joyce Reed, V.P., News & Mktg.

Randy Webb, Chief Financial Officer

Dick Dutton, V.P., Operations & Engineering

Rob Krier, V.P., Sales & Programming

Ownership: Griffin Television Inc., majority interest; Griffin Holdings Inc., see listing, 34.8%; GTV Holdings Inc.; GTI ownership; David E. Griffin; GHI ownership; John W. Griffin.

Represented (legal): Holland & Knight.

TV Stations:

Oklahoma: KWTU Oklahoma City; KWTU-DT Oklahoma City; KOTV Tulsa; KOTV-DT Tulsa.

GRUPO TELEVISIVA

8253 Ronson Rd.

San Diego, CA 92111

Phone: 858-279-6666

Fax: 858-268-9388

Officer:

Joanie O'Laughlin, V.P.

TV Stations:

California: XETV Tijuana, Mexico.

HEARST-ARGYLE TELEVISION INC.

888 7th Ave.

New York, NY 10106

Phone: 212-887-6800

Fax: 212-887-6875

Officers:

Victor Ganzi, Chmn.

David J. Barrett, Pres. & Chief Exec. Officer

Harry T. Hawks, Exec. V.P. & Chief Financial Officer

Steven A. Hobbs, Sr. V.P., Chief Legal & Development Officer

Fred I. Young, Sr. V.P., News

Emerson Coleman, V.P., Programming

Marv Danielski, V.P., Mktg. & Creative Services

Martin Faubell, V.P., Engineering

Jon Mintzer, V.P., Secy. & Gen. Counsel

Ownership: Hearst Holdings Inc., 66%.

Represented (legal): Rogers & Wells; Brooks, Pierce, McLondon, Humphrey & Leonard.

TV Stations:

Arkansas: KHOG-DT Fayetteville; KHOG-TV Fayetteville; KHBS Fort Smith; KHBS-DT Fort Smith.

California: KCRA-DT Sacramento; KCRA-TV Sacramento; KSBW Salinas; KSBW-DT Salinas; KQCA Stockton; KQCA-DT Stockton.

Florida: WESH Daytona Beach; WESH-DT Daytona Beach.

Hawaii: KHVO Hilo; KHVO-DT Hilo; KITV Honolulu; KITV-DT Honolulu; KMAU Wailuku; KMAU-DT Wailuku.

Iowa: KCCI Des Moines; KCCI-DT Des Moines.

Kentucky: WLKY-DT Louisville; WLKY-TV Louisville.

Louisiana: WDSU New Orleans; WDSU-DT New Orleans.

Maine: WMTW-DT Poland Spring; WMTW-TV Poland Spring.

Maryland: WBAL-DT Baltimore; WBAL-TV Baltimore.

Massachusetts: WCVB-DT Boston; WCVB-TV Boston.

Mississippi: WAPT Jackson; WAPT-DT Jackson.

Missouri: KMBC-DT Kansas City; KMBC-TV Kansas City.

Nebraska: KETV Omaha; KETV-DT Omaha.

New Hampshire: WMUR-DT Manchester; WMUR-TV Manchester.

New Mexico: KOAT-DT Albuquerque; KOAT-TV Albuquerque; KOCT Carlsbad; KOCT-DT Carlsbad; KOFT-DT Farmington; KOVT Silver City; KOVT-DT Silver City.

New York: WPTZ North Pole; WPTZ-DT North Pole.

North Carolina: WXII Winston-Salem; WXII-DT Winston-Salem.

Ohio: WLWT Cincinnati; WLWT-DT Cincinnati.

Oklahoma: KOCO-DT Oklahoma City; KOCO-TV Oklahoma City.

Pennsylvania: WGAL Lancaster; WGAL-DT Lancaster; WTAE-DT Pittsburgh; WTAE-TV Pittsburgh.

South Carolina: WYFF Greenville; WYFF-DT Greenville.

Vermont: WNNE Hartford; WNNE-DT Hartford.

Wisconsin: WISN-DT Milwaukee; WISN-TV Milwaukee.

LPTV Stations:

Hawaii: K51BB Lihue.

New Hampshire: W26CQ Colebrook; WMUR-LP Littleton.

New Mexico: K51DS Deming; K19CM Farmington.

North Carolina: W11AX Bat Cave, etc.; W11AU Canton, etc.; W10AL Cherokee & Big Cove; W11AH Tryon & Columbus.

Vermont: W27CP White River Junction.

HEARST BROADCASTING

888 7th Ave.

New York, NY 10106

Phone: 212-887-6800

Fax: 212-887-6875

Officers:

George R. Hearst Jr., Chmn.

Frank A. Bennack Jr., Chief Exec. Officer

John G. Conomikes, V.P. & Gen. Mgr., Broadcasting

David Barrett, V.P. & Deputy Gen. Mgr., Broadcasting

Martin Faubell, V.P. Engineering

Represented (legal): Rogers & Wells; Brooks, Pierce, McLondon, Humphrey & Leonard.

TV Stations:

Florida: WMOR-DT Lakeland; WMOR-TV Lakeland; WPBF Tequesta; WPBF-DT Tequesta.

LPTV Stations:

Florida: WMOR-LP St. Petersburg; W56CN Venice.

Other Holdings:

Program source: 20% of ESPN; 37.5% of both A & E and the History Channel; Through The Hearst Corp., 50% of Lifetime Channel

Radio holdings.

HERITAGE BROADCASTING GROUP

Box 627

Cadillac, MI 49601-0627

Phone: 616-775-3478

Fax: 616-775-3671

Officers:

Mario F. Iacobelli, Chmn., Pres. & Chief Operating Officer

William E. Kring, V.P., Secy.-Treas. & Chief Financial Officer

Ownership: Mario F. Iacobelli.

Represented (legal): Hogan & Hartson LLP.

TV Stations:

Michigan: WWTV Cadillac; WWTV-DT Cadillac; WWUP-DT Sault Ste. Marie; WWUP-TV Sault Ste. Marie.

Other Holdings:

TV Translator: Owns TV Translators.

HIC BROADCAST PARTNERS

3000 W. Story Rd.

Irving, TX 75038

Phone: 972-255-5200

Officer:

Roland A. Hernandez, Chmn.

Ownership: Roland A. Hernandez, Gen. Partner, 23.65%; Mr. & Mrs. E. Hernandez, Ltd. Partners, 52.24%; Mr. & Mrs. E. Hernandez Jr., Ltd. Partners, 24.11%.

Represented (legal): Dow, Lohnes & Albertson PLLC.

TV Stations:

Texas: KFWD Fort Worth; KFWD-DT Fort Worth.

HILL BROADCASTING CO. INC.

2154 Highland Ave. S

Birmingham, AL 35205-4002

Phone: 205-933-1030

Fax: 205-933-1040

Ownership: Robert D. Hill, Chmn..

TV Stations:

Nebraska: KTVG Grand Island; KTVG-DT Grand Island.

HOAK MEDIA LLC

13355 Noel Rd.

Suite 1050

Dallas, TX 75240

Phone: 972-960-4896

Ownership: James M. Hoak.

Represented (legal): Akin, Gump, Strauss, Hauer & Feld LLP.

TV Stations:

Colorado: KREG-DT Glenwood Springs; KREG-TV Glenwood Springs; KREX-DT Grand Junction; KREX-TV Grand Junction; KREY-DT Montrose; KREY-TV Montrose.

Texas: KAUZ-DT Wichita Falls; KAUZ-TV Wichita Falls.

HOOR OF HARVEST INC.

219 Radio Station Loop
Box Y
Beattyville, KY 41311
Phone: 606-464-3600
Fax: 606-464-5021

Officers:
Margaret Drake, Pres.
Jonathan Drake, V.P.
Rachel Drake, Secy.-Treas.
Ownership: Non-stock corp..

TV Stations:
Kentucky: WLJC-DT Beattyville; WLJC-TV Beattyville.
Other Holdings:
Radio.

HUBBARD BROADCASTING INC.

3415 University Ave.
St. Paul, MN 55114
Phone: 651-642-4212
Fax: 651-642-4103

Officers:
Stanley S. Hubbard, Chmn., Pres. & Chief Exec. Officer
Virginia Hubbard Morris, Pres., Radio Group
Gerald D. Deeney, V.P.
Robert W. Hubbard, V.P. & Pres., Television Group
Stanley E. Hubbard II, V.P. & Pres., Hubbard Media Group
John Soucheray, V.P. & Gen. Mgr., Hubbard Radio Network
Ronald L. Lindwall, V.P. & Chief Financial Officer
John Mayasich, V.P., Public Affairs
Harold Crump, V.P., Corporate Affairs
Kathryn Hubbard Rominski, Secy.
Ownership: Hubbard family.
Represented (legal): Holland & Knight.

TV Stations:
Minnesota: KSAX Alexandria; KSAX-DT Alexandria; KAAL Austin; KAAL-DT Austin; WDIO-DT Duluth; WDIO-TV Duluth; WIRT Hibbing; WIRT-DT Hibbing; KSTC-DT Minneapolis; KSTC-TV Minneapolis; KRWF Redwood Falls; KRWF-DT Redwood Falls; KSTP-DT St. Paul; KSTP-TV St. Paul.

New Mexico: KOB-DT Albuquerque; KOB-TV Albuquerque; KOB-F Farmington; KOB-F-DT Farmington; KOB-R Roswell; KOB-R-DT Roswell; KOB-G Silver City.

New York: WNYT Albany; WNYT-DT Albany; WHEC-DT Rochester; WHEC-TV Rochester.

LPTV Stations:
Massachusetts: W38DL Adams, etc..
Minnesota: K57CN Wabasha.
New Mexico: K2OHA Caballo; K30GJ Colfax; K28GT Crownpoint; K31GC Forrest & McAllister; K20GT Indian Village; K46GL Red River.

Other Holdings:
Data service: Conus, Communications
TV Translator: Owns TV Translators.

HUMANITY INTERESTED MEDIA LP

7026 Old Katy Rd.
Houston, TX 77024
Phone: 713-864-1999

Ownership: Channel 55 Broadcasting LLC, general partner, 0.1% equity interest; HIM Inc., limited partner, 99.9% equity interest; 100% voting stock; C55BLLC & HIML ownership;; The Channel 55 Production Co. Inc.; TC55PCI ownership;; Lakewood Church; LC ownership;; Joel Osteen, President, 33.3% votes; Dolores Osteen, V.P., 33.3% votes; Lisa Comes, V.P., 33.3% votes.

Represented (legal): Garvey Schubert Barer.
TV Stations:
Texas: KTBU Conroe; KTBU-DT Conroe.

ICA BROADCASTING LLC

700 N. Grant St.
Odessa, TX 79761
Phone: 915-334-8881

Officers:
John Bushman, Chmn.
Terry A. Lee, Pres.
Ed Lasater, Exec. V.P.
John C. Nichols, V.P.
Sherry Wingate, Secy.

Ownership: John Bushman, 70%; Jeff Bushman, 10%; Brad Bushman, 10%; Jason Bushman, 10%.

TV Stations:
Texas: KOSA-DT Odessa; KOSA-TV Odessa.
LPTV Stations:
Texas: K10HH Big Spring.

IGLESIA CHRISTIANA AMOR Y VERDAD INC.

Levittown Station
Box 50615
Toa Baja, PR 00950
Phone: 787-795-8181

TV Stations:
Puerto Rico: WDWL Bayamon; WDWL-DT Bayamon.
Other Holdings:
LPTV: Texas: KNOK-LP, Greenville.

INDEPENDENT COMMUNICATIONS INC.

2000 W. 42nd St.
Sioux Falls, SD 57105
Phone: 605-338-0017

Officers:
Charles D. Poppen, Pres.
Richard T. DeVaney, V.P.
Thomas J. Whalen, Secy.-Treas.

Ownership: ElJim Co., 43.4%; RiBob Co., 43.4%; Charles D Poppen, 8.7%; Richard T DeVaney, 1.5%; Jerry Noonan, 1%; E. C Stangland, 1%. Stangland owns KIWA-AM-FM, Sheldon, IA; Thomas J Whalen, 1%; EC ownership;; James W Elmen; Robert C Elmen; RC ownership; James W Elmen; Robert C Elmen.

TV Stations:
South Dakota: KTTM Huron; KTTM-DT Huron; KTTW Sioux Falls; KTTW-DT Sioux Falls.
LPTV Stations:
Minnesota: K22HJ Worthington.
South Dakota: K39CZ Aberdeen; K50DG Brookings; K32DK Watertown.

INTERMEDIA

5925 Cromo Dr.
El Paso, TX 79912
Phone: 915-585-6344

Ownership: Arnoldo Cabada de la O.

TV Stations:
Texas: XHIJ-TV El Paso.

INTERNATIONAL MEDIA GROUP

1990 S. Bundy Dr.
Suite 850
Los Angeles, CA 90025
Phone: 310-478-1818
Fax: 310-479-8118
Officers:
Ray Beindorf, Chmn. Emeritus
Jon Yasuda, Pres. & Chief Operating Officer
Richard Millet, V.P., Station Mgr.
Tony Cortese, V.P. & Chief Financial Officer
Bill Welty, V.P., Engineering

Branch Office:
New York Sales Office
1180 Avenue of the Americas
New York, NY 10036
Phone: 212-899-5448
Ownership: AMG Intermediate LLC, 69.42%; Ray L. Beindorf, 25.5%; AMGI ownership; Asian Media Investors I LP, 64.28%; Korea Times Los Angeles Inc., 19.99%; AMI ownership; GEI Capital III LLC; KTLAI ownership;; Jae Min Chang, Pres., 50%; Jae Ku Change, 50%; GEIC ownership; Leonard Green, 30.7%; Johnathan Sokoloff, 20.8%; John Danhaki, 18.7%; Peter Nolan, 18.7%; Greg Annick, 8.6%; Jonathan Seiffer, 2.5%.

Represented (legal): Skadden, Arps, Slate, Meagher & Flom LLP.
TV Stations:
California: KSCI Long Beach; KSCI-DT Long Beach.
Hawaii: KIKU Honolulu; KIKU-DT Honolulu.

INTERSPAN COMMUNICATIONS

900 S. Garfield Ave.
Alhambra, CA 91801
Phone: 818-284-0356
Ownership: HIC Broadcast Partners, see listing, 75%; Ronald Ulloa, 25%.
TV Stations:
Texas: KFWD Fort Worth; KFWD-DT Fort Worth.

ISLAND BROADCASTING INC.

692 N. Marine Dr.
Tamuning, GU 96911
Phone: 671-646-4873
Officers:
David M. Larson, Pres.
Edmund Y. Lee, V.P.
Marie Leon Guerrero, Secy.-Treas.
Ownership: David M Larson, 65%; Edmund Y Lee, 15%; Tsugio Mitsuiji, 9%; Thomas Salisbury, 4%; Gary Hull, 4%; William R Phillips, 2%; Marie Leon Guerrero, 1%.
Represented (legal): Davis Wright Tremaine LLP.
TV Stations:
Guam: KTGM Tamuning.

JB BROADCASTING INC.

2100 N. Palm Canyon Dr.
Suite B-103
Palm Springs, CA 92262
Phone: 760-327-0939
Officer:
James L. Primm, Pres.
Ownership: James L Primm, 50%; Charles Meeker, 50%.
TV Stations:
Texas: KPXX Odessa.
LPTV Stations:
California: K17EF Lompoc; K19EF Paso Robles.

JEFFERSON-PILOT COMMUNICATIONS CO.

100 N. Greene St.
Greensboro, NC 27401
Phone: 336-691-3200
Fax: 336-691-3222
Officers:
Theresa M. Stone, Pres.
John Shreves, Pres., TV Division
Clarke Brown, Pres., Radio Division
Daniel McAlister, Sr. V.P. & Gen. Counsel
Joseph E. Weatherly, Sr. V.P., Finance
Elizabeth M. Heard, Asst. V.P., Planning & Financial Analysis
Ownership: Jefferson-Pilot Corp..
Represented (legal): Wiley, Rein & Fielding.
TV Stations:
North Carolina: WBTV Charlotte; WBTV-DT Charlotte.
South Carolina: WCSC-DT Charleston; WCSC-TV Charleston.
Virginia: WWBT Richmond; WWBT-DT Richmond.
Other Holdings:
Program source: Jefferson Pilot Sports
Service company: Jefferson-Pilot Co-Opportunities, San Francisco, CA.

DOUGLAS JOHNSON

8440 Westpark
Houston, TX 77063
Phone: 713-974-5151
Fax: 713-975-6397
Represented (legal): Smithwick & Belendiek PC.
TV Stations:
Texas: KNWS-DT Katy; KNWS-TV Katy; KLDT Lake Dallas; KLDT-DT Lake Dallas.

JOURNAL COMMUNICATIONS INC.

333 W. State St.
Milwaukee, WI 53203
Phone: 414-332-9611
Fax: 414-967-5400
E-mail: dkield@journalbroadcastgroup.com
Officers:
Steven J. Smith, Chmn. & Chief Exec. Officer
Douglas G. Kiel, Pres.
Paul M. Bonaio, Exec. V.P. & Chief Financial Officer
Mary Hill Leahy, Sr. V.P. & Gen. Counsel
Keith K. Spore, Sr. V.P.
Anne M. Bauer, V.P. & Controller
James J. Ditter, V.P.
Robert M. Dye, V.P., Employee Investor Relations

Ownership: Publicly held..
Represented (legal): Hogan & Hartson LLP.
TV Stations:
California: KMIR-DT Palm Springs; KMIR-TV Palm Springs.
Idaho: KIVI Nampa; KIVI-DT Nampa.
Michigan: WSYM-DT Lansing; WSYM-TV Lansing.
Nevada: KTNV Las Vegas; KTNV-DT Las Vegas.
Wisconsin: WGBA Green Bay; WGBA-DT Green Bay; WTMJ-DT Milwaukee; WTMJ-TV Milwaukee.
LPTV Stations:
Idaho: K27DX McCall.
Nevada: K59EX Laughlin.
Wisconsin: W22BW Sturgeon Bay.
Newspapers:
Wisconsin: Milwaukee Journal & Sentinel
Other Holdings:
Radio.

TV Station Owners

JOVON BROADCASTING CORP.

18600 Oak Park Ave.
Tinley Park, IL 60477
Phone: 708-633-0001
Officers:
Joseph A. Stroud, Pres.
Reginald Jones, Chief Operating Officer
Yvonne M. Stroud, Secy.-Treas.
Ownership: Joseph A. Stroud, 99%; Yvonne M. Stroud, 1%.
Represented (legal): Hogan & Hartson LLP.
TV Stations:
Indiana: WJYS Hammond; WJYS-DT Hammond.

JW BROADCASTING LLC

11309 N. Meadow Sage Dr.
Tucson, AZ 85737
Phone: 520-544-6186
Ownership: Alta/JW Broadcasting Investor Corp., 52.38%; DJ Broadcasting LLC, 47.62%; AJWBIC ownership; Timothy L. Dibble, 20.9385%; Brian W. McNeill, 20.9385%; Robert Emmert, 10.7415%; B. Lane McDonald, 10.7415%; William P. Egan, 7.5735%; Phillip L. Thompson, 7.5735%; Patrick D. Brubaker, 6.3855%; Andrew T. Mulderry, 5.94%; Eileen McCarthy, 4.9995%; DJBLLC ownership; James W. Wood, 50% votes, 48% assets; David Joseph, 50% votes, 7% assets.
Represented (legal): Wiley, Rein & Fielding.
TV Stations:
Missouri: KMIZ Columbia; KMIZ-DT Columbia.
LPTV Stations:
Missouri: K02NQ Columbia; K11SN Columbia.

KAZT LLC

4343 E. Camelback Rd.
Suite 400
Phoenix, AZ 85018
Phone: 602-957-1650
Fax: 602-224-2284
E-mail: rbergamo@kaz.tv
Ownership: Londen Insurance Group Inc., 99%; Ron Bergamo, 1%; LIG ownership; Jack Londen, 96.52%; Thomas Londen, 3.48%.
Represented (legal): Shaw Pittman.
TV Stations:
Arizona: KAZT-DT Phoenix; KAZT-TV Phoenix.
LPTV Stations:
Arizona: KAZT-CA Phoenix; K29DK Williams.

KB PRIME MEDIA LLC

1320 Lafayette Rd.
Gladwyne, PA 19035
Phone: 610-526-2927
Fax: 610-526-0679
E-mail: guyonturner@compuserve.com
Officers:
W. W. Keen Butcher, Chief Exec. Officer
Guyon W. Turner, Pres. & Chief Operating Officer
Ownership: W. W. Keen Butcher, 80%; Guyon W. Turner, 20%. Turner has LPTV interests.
Represented (legal): Shaw Pittman.
TV Stations:
Florida: WTLF-DT Tallahassee.
Pennsylvania: WSWB Scranton; WSWB-DT Scranton.

KCWE TV INC.

605 W. 47th St.
Suite 301
Kansas City, MO 64112
Phone: 816-753-7201
Officers:
Sonia G. Salzman, Chmn.
Robert B. Liepold, Pres.

David Salzman, Chief Exec. & Financial Officer, Secy.-Treas.
Wayne Godsey, Chief Operating Officer
Ownership: Sonia G. Salzman, 51%; David E. Salzman, 49%.
Represented (legal): Leventhal, Senter & Lerman PLLC.
TV Stations:
Missouri: KCWE Kansas City; KCWE-DT Kansas City.

KHQ INC.

Box 600
Spokane, WA 99210
Phone: 509-448-6000
Fax: 509-448-4694
Officers:
Betsy Cowles, Chmn.
Lon C. Lee, Pres.
Steve Rector, Treas.
Ownership: James P. Cowles; William S. Cowles, Co-Trustees.
Represented (legal): Skadden, Arps, Slate, Meagher & Flom LLP.
TV Stations:
Washington: KNDU Richland; KNDU-DT Richland; KHQ-DT Spokane; KHQ-TV Spokane; KNDO Yakima; KNDO-DT Yakima.
LPTV Stations:
Idaho: K35BW Lewiston.
Newspapers:
Washington: Spokesman Review; Spokane Journal of Business

KM COMMUNICATIONS INC.

3654 W. Jarvis Ave.
Skokie, IL 60076
Phone: 847-674-0864
Fax: 847-674-9188
E-mail: kevinbae@kmcommunications.com
Officers:
Myoung Hwa Bae, Pres. & Treas.
Kevin Joel Bae, Secy.
Ownership: Myoung Hwa Bae.
Represented (legal): Irwin, Campbell & Tannenwald PC.
TV Stations:
Arizona: KCFG Flagstaff; KCFG-DT Flagstaff.
Arkansas: KEJB El Dorado.
Iowa: KWKB Iowa City; KWKB-DT Iowa City.
LPTV Stations:
California: KRDN-LP Redding.
Georgia: WSKC-LP Atlanta.
Illinois: WCRD-LP Carthage; WBKM-LP Chana; WOCH-LP Chicago; WOCC-CA Chicago; WRDH-LP Holcomb; WMKB-LP Rochelle.
Indiana: WHFE-LP Sullivan.
Texas: KLSB-LP Lufkin.
Wisconsin: WMKE-CA Milwaukee.

KNOXVILLE CHANNEL 7 LLC

6215 Kingston Pike
Suite A
Knoxville, TN 37919 - 4044
Phone: 865-584-9094
E-mail: lewisknox@aol.com
Officers:
John David Engelbrecht, Chmn.
Lewis Cosby, Pres.
Ownership: Lewis Cosby, 30%; South Central Communications Corp., 70%.
Represented (legal): Fletcher, Heald & Hildreth PLC.
TV Stations:
Tennessee: WMAK-DT Knoxville.

PAUL H. KOPLIN

1207 Oak St.
Santa Monica, CA 90405
Phone: 323-965-5400

TV Stations:
Illinois: WAQE Peoria.

KQDS ACQUISITION CORP.

Box 9115
Fargo, ND 58106
Phone: 701-277-1515
E-mail: dsturtz@aol.com
Ownership: Ro D. Grignon, Pres., 15%; Curtis Squire, 85%. Grignon & Squire also own Red River Broadcast Corp., see listing.
Represented (legal): Shaw Pittman.
TV Stations:
Minnesota: KQDS-DT Duluth; KQDS-TV Duluth.
LPTV Stations:
Michigan: W32CV Ironwood.
Minnesota: K39GG Aitkin; K15GT Hibbing; K47IR Virginia.
Wisconsin: W45CI Ashland; K31GH Hayward.
Other Holdings:
Radio.

K-SIX TELEVISION INC.

301 Artesian St.
Corpus Christi, TX 78401
Phone: 512-723-2923
Officers:
Vann M. Kennedy, Pres.
Charles R. Manning, V.P.
Cecil E. Burney, Secy.
Lillian R. Mahoney, Treas.
Ownership: Corpus Christi Bcstg. Co. Inc., 54.2%; Kennedy Living Trust, Mary & Kathleen Kennedy, Trustees, 30.12%; Cecil E. Burney, 1.2%; Charles R. Manning, 0.66%; 32 others each with less than, 3%.

KTBS INC.

TV Stations:
Texas: KZTV Corpus Christi; KZTV-DT Corpus Christi; KVTV Laredo; KVTV-DT Laredo.
312 E. Kings Hwy.
Shreveport, LA 71104
Phone: 318-861-5800
Fax: 318-862-9430
Officers:
Edwin W. Wray, Pres. & Gen. Mgr.
Helen H. Wray, V.P.
George D. Wray, V.P.
Lois Wray Rowe, V.P. & Secy.-Treas.
Sherril McCallie, Chief Financial Officer

Ownership: Florence Wray, 37.5%; Helen H. Wray, 26.4%; George D. Wray Jr., 26.38%; Evelyn Wray Smith, 4.16%; Lois Wray Rowe, 2.77%; Edwin N. Wray Jr., 2.77%.
Represented (legal): Fletcher, Heald & Hildreth PLC.
TV Stations:
Louisiana: KTBS-DT Shreveport; KTBS-TV Shreveport.

KTVU PARTNERSHIP

6205 Peachtree Dunwoody Rd.
Atlanta, GA 30328
Phone: 678-645-0000
Officer:
Andrew A. Merdek, Secy.

Ownership: KTVU Inc., 55%; Anthony Family Partnership, 22.5%; ACC Family Partnership LP, 22.5%; KTVUI ownership; Cox Broadcasting Inc.; AFC ownership; Kennedy Children's Trust, James C. Kennedy & R. Dale Hughes, Trustees, 39.19%; Parry-Okeden Children's Trust, Blair K. Parry-Okeden & R. Dale Hughes, Trustees, 26.13%; Blair D. Parry-Okeden Trust, James C. Kennedy & R. Dale Hughes, Trustees, 14.84%; KTVU-JCK Inc., 14.84%; KTVU-BCA Inc., 5%; ACCFPLP ownership; KTVU-ACC Inc., Gen. Partner, 5%; CBI ownership; Dayton Cox Trust-A, Barbara Cox Anthony, Anne Cox Chambers & Richard L. Braunstein, Trustees, 41.1%; Anne Cox Chambers Atlanta Trust, Barbara Cox Anthony, Trustee, 28.95%; Barbara Cox Anthony Atlanta Trust, Anne Cox Chambers, Trustee, 28.95%; KTVUACCI ownership; Anne Cox Chambers; KTVUBCAI ownership; Barbara Cox Anthony; KTVUJCKI ownership; James C. Kennedy.

Represented (legal): Dow, Lohnes & Albertson PLLC.

TV Stations:
California: KTVU Oakland; KTVU-DT Oakland; KICU-DT San Jose; KICU-TV San Jose.
Nevada: KRXI-DT Reno; KRXI-TV Reno.
Texas: KFOX-DT El Paso; KFOX-TV El Paso.
LPTV Stations:
Nevada: K22FH Hawthorne; K33IB Silver Springs; K17HB Winnemucca.

LARA KUNKLER

11910 Rosemount Dr.
Fort Myers, FL 33913-8377
Phone: 941-939-6236
TV Stations:
Florida: WZVN-DT Naples; WZVN-TV Naples.

LA CADENA DEL MILAGRO INC.

Box 949
Camuy, PR 00627-0949
Phone: 787-262-5400
E-mail: frank@yiyevaiva.org
Ownership: Jose J. Avila, Pres., 33.3%; Frank R. Martinez, Secy., 33.3%; Marcos A. Plaud, Treas., 33.3%.

Represented (legal): Fletcher, Heald & Hildreth PLC.

TV Stations:
Puerto Rico: WWSN Humacao; WWSN-DT Humacao.

LAKE SUPERIOR COMMUNITY BROADCASTING CORP.

1390 Bagley St.
Alpena, MI 49707
Phone: 989-356-3434
E-mail: curts@voyager.net
Ownership: Stephen A. Marks.
TV Stations:
Michigan: WBKP Calumet; WBUP Ishpeming.

LAMBERT BROADCASTING OF TENNESSEE

9333 Wilshire Blvd.
Beverly Hills, CA 90210-5404
Phone: 310-551-1900
Ownership: Michael Lambert, 79%; J.P. Hannan, 14%; Robert Finklestein, 7%.
Represented (legal): Dow, Lohnes & Albertson PLLC.

TV Stations:
Tennessee: **WNAB** Nashville; **WNAB-DT** Nashville.

LANDMARK COMMUNICATIONS INC.

150 W. Brambleton Ave.
Norfolk, VA 23501
Phone: 804-446-2000
Web site: <http://www.landmarkcom.com>
Officers:
Frank Batten Jr., Chmn.
Richard F. Barry III, Vice Chmn.
Decker Anstrom, Pres. & Chief Operating Officer
Bruce Bradley, Pres., Landmark Publishing Group
Donald H. Patterson Jr., Exec. V.P. & Pres. Landmark Broadcasting
Guy Friddell, V.P.
Charlie W. Hill, V.P., Human Resources
Charles Watkins, V.P., Business Development
Collen R. Pittman, V.P., Finance
Lemuel Lewis, Chief Financial Officer
Represented (legal): Hogan & Hartson LLP.
TV Stations:
Nevada: **KLAS-DT** Las Vegas; **KLAS-TV** Las Vegas.
Tennessee: **WTVF** Nashville; **WTVF-DT** Nashville.
Newspapers:
Maryland: 49.9% of Capital-Gazette Communications Inc. which publishes daily Annapolis Capital, Washingtonian Magazine
National: Landmark Community Newspapers Inc., a wholly-owned subsidiary, publishes four community dailies, four tri-weeklies, seven semi-weeklies, twenty-three weeklies, seven specialty publications, thirty-one shoppers (Shelbyville, Kentucky)
North Carolina: Greensboro News and Record
Virginia: Roanoke Times; The Virginian-Pilot (Norfolk)

Other Holdings:
Program source: Der Weter Kanal-German Weather Channel (45%); Pelmorex-Canadian Weather Channel (50%); Travel-UK & The Travel Channel Latin America.; The Weather Channel
Publication distribution: Partner in InfNet, online distribution.
Publishing: Trader Publishing Co. (50%); Insiders' Guides Inc..

LESEA BROADCASTING CORP.

61300 S. Ironwood Rd.
South Bend, IN 46614
Phone: 574-291-8200
Fax: 574-291-9043
Officers:
Peter Sumrall, Pres.
Stephen Sumrall, Secy.
David Sumrall, Treas.
Ownership: David Sumrall; Peter Sumrall; Stephen Sumrall, each, 33.33%.
Represented (legal): Hardy Carey & Chautin LLP.
TV Stations:
Colorado: **KWHD** Castle Rock; **KWHD-DT** Castle Rock.
Hawaii: **KWHH** Hilo; **KWHH-DT** Hilo; **KWHE** Honolulu; **KWHE-DT** Honolulu; **KWHM** Wailuku.
Indiana: **WHMB-DT** Indianapolis; **WHMB-TV** Indianapolis; **WHME-DT** South Bend; **WHME-TV** South Bend.
Louisiana: **WHNO** New Orleans; **WHNO-DT** New Orleans.
Oklahoma: **KWHB** Tulsa; **KWHB-DT** Tulsa.
LPTV Stations:
Colorado: **KWHS-LP** Colorado Springs.
Indiana: **W18AT** Gary; **W24AW** Valparaiso.

Other Holdings:
Broadcast holdings: **WHRI** Noblesville, IN, shortwave operations; **KWHA** Nahelahu, HI &
TV Translator: Owns TV Translators.

LEWIS BROADCASTING CORP.

10001 Abercorn
Box 61268
Savannah, GA 31420
Phone: 912-925-0022
Fax: 912-925-8626
Officers:
J. C. Lewis, Chmn. & Pres.
J. Fred Pierce, Exec. V.P.
Ownership: J. C. Lewis Jr..
Represented (legal): Reed, Smith, Shaw & McClay.
TV Stations:
Georgia: **WLTZ** Columbus; **WLTZ-DT** Columbus.

Other Holdings:
Radio.

LIBERMAN BROADCASTING INC.

5724 Hollywood Blvd.
Los Angeles, CA 90028
Phone: 323-461-9300
Officers:
Jose Liberman, Pres.
Lenard Liberman, V.P. & Secy.
Ownership: Lenard D. Liberman; Jose Liberman 2003 Annuity Trust; Esther Liberman 2003 Annuity Trust; remainder publicly held.
Represented (legal): Wiley, Rein & Fielding.
TV Stations:
California: **KRCA** Riverside; **KRCA-DT** Riverside.
Texas: **KMPX** Decatur; **KMPX-DT** Decatur; **KZJL** Houston; **KZJL-DT** Houston.
LPTV Stations:
California: **KSDX-LP** San Diego.
Other Holdings:
Radio.

LIBERTY COMMUNICATIONS

3401 Fosterburg Rd.
Alton, IL 62002
Phone: 618-465-4000
Fax: 618-465-4717
TV Stations:
Kentucky: **WAVE** Louisville; **WAVE-DT** Louisville.
LPTV Stations:
Illinois: **W50CH** Alton.

LILLY BROADCASTING HOLDINGS LLC

2 Eastleigh Lane
Natick, MA 01760
Phone: 508-545-1995
Officers:
Brian Lilly, V.P.
Jason Arnold, Business Mgr.
Ownership: Kevin T Lilly, 41.5%; Nicholas B White, 41.5%; Brian M Lilly, 15%; Jason H Arnold, 2%.
TV Stations:
New York: **WENY-TV** Elmira.
Other Holdings:
TV Translator.

KEVIN T. LILLY

2 Eastleigh Lane
Natick, MA 01760
Phone: 508-545-1995

TV Stations:
Pennsylvania: **WSEE-TV** Erie.

LINCOLN BROADCASTING CO.

100 Valley Dr.
Brisbane, CA 94005
Phone: 415-468-2626
Fax: 415-467-7559
Officers:
Lillian L. Howell, Chmn.
Lincoln C. Howell, Pres. & Chief Exec. Officer
Karen Huynh, Chief Financial Officer
Ownership: Lincoln Television Inc., Gen. Partner; Lillian Lincoln; Lincoln Howell, Ltd. Partners.
Represented (legal): Verner, Liipfert, Bernhard, McPherson & Hand.,
TV Stations:
California: **KTSF** San Francisco; **KTSF-DT** San Francisco.

LINGARD BROADCASTING CORP.

Box 1732
Tupelo, MS 38802-1732
Phone: 706-369-8180
Officers:
John R. Lingard, Pres.
Dale A. Lingard, Secy.-Treas.
Ownership: John R. Lingard.
TV Stations:
Mississippi: **WLOV-DT** West Point; **WLOV-TV** West Point.

LIN TV CORP.

4 Richmond Square
Suite 200
Providence, RI 02906
Phone: 401-454-2880
Fax: 401-454-2817
E-mail: marcia.greene@lintv.com
Web site: <http://www.lintv.com>
Officers:
Gary R. Chapman, Chmn., Pres. & Chief Exec. Officer, TV Group
Peter E. Maloney, V.P., Benefits & Special Projects
Denise M. Parent, V.P. & Deputy Gen. Counsel
Gregory M. Schmitt, V.P., New Development & Gen. Counsel
William Cunningham, V.P. & Controller
Vincent L. Sadusky, V.P. & Chief Financial Officer

Branch Office:
Washington, DC Office
11 Dupont Circle
Suite 365
Washington, DC 20036
Phone: 202-462-6065
Fax: 202-462-8285
Ownership: Hicks, Muse, Tate & Furst, 70% voting rights; Publicly held, 30% voting rights.
Represented (legal): Covington & Burling.
TV Stations:
Connecticut: **WCTX** New Haven; **WCTX-DT** New Haven; **WTNH** New Haven; **WTNH-DT** New Haven.
Illinois: **WAND** Decatur; **WAND-DT** Decatur.
Indiana: **WANE-DT** Fort Wayne; **WANE-TV** Fort Wayne; **WISH-DT** Indianapolis; **WISH-TV** Indianapolis; **WLFI-DT** Lafayette; **WLFI-TV** Lafayette; **WNDY-DT** Marion; **WNDY-TV** Marion.
Massachusetts: **WWLP** Springfield; **WWLP-DT** Springfield.
Michigan: **WOTV** Battle Creek; **WOTV-DT** Battle Creek; **WOOD-DT** Grand Rapids; **WOOD-TV** Grand Rapids.
New York: **WIVB-DT** Buffalo; **WIVB-TV** Buffalo; **WNLO** Buffalo; **WNLO-DT** Buffalo.

Ohio: **WWHO** Chillicothe; **WWHO-DT** Chillicothe; **WDTN** Dayton; **WDTN-DT** Dayton; **WUPW** Toledo; **WUPW-DT** Toledo.
Puerto Rico: **WNJX-DT** Mayaguez; **WNJX-TV** Mayaguez; **WKPV** Ponce; **WKPV-DT** Ponce; **WTIN** Ponce; **WTIN-DT** Ponce; **WAPA-DT** San Juan; **WAPA-TV** San Juan; **WJPX** San Juan; **WJPX-DT** San Juan; **WJWN-DT** San Sebastian; **WJWN-TV** San Sebastian; **WIRS** Yauco; **WIRS-DT** Yauco.
Rhode Island: **WPRI-DT** Providence; **WPRI-TV** Providence.
Texas: **KXAN-DT** Austin; **KXAN-TV** Austin; **KXAM-DT** Llano; **KXAM-TV** Llano.
Virginia: **WAVY-DT** Portsmouth; **WAVY-TV** Portsmouth; **WVBT** Virginia Beach; **WVBT-DT** Virginia Beach.
LPTV Stations:
Connecticut: **W28CT** Hartford.
Indiana: **W11H-CA** Indianapolis.
Michigan: **WOBC-CA** Battle Creek; **WOGC-CA** Grand Rapids; **WOLP-CA** Grand Rapids; **WXSP-CA** Grand Rapids; **WOHO-CA** Holland; **WOKZ-CA** Kalamazoo.
Texas: **KBVO-CA** Austin; **KHPB-CA** Bastrop; **KHPF-CA** Fredericksburg; **KHPX-CA** Georgetown; **KHPG-CA** Giddings; **KHPL-CA** La Grange; **KHPZ-CA** Round Rock; **KHPM-CA** San Marcos.
Virginia: **WITD-CA** Chesapeake; **WPMC-CA** Mapps; **WKTG-CA** Portsmouth; **WBTD-LP** Suffolk; **W35BH** Virginia Beach; **WNLO-CA** Virginia Beach.

Other Holdings:
Broadcast holdings: Station Venture Holdings LLC, 20.4% equity interest, limited partner of Station Venture Operations LP, see listing.; Banks Broadcasting, see listing, 50% equity interest.

LIVING FAITH MINISTRIES INC.

Box 151
Vansant, VA 24656
Phone: 540-935-7850
Officer:
Fredia Lou Keene, Secy.-Treas.
Ownership: Hufford Bart Belcher; Ronnie Clevenger; Roger Daniels; Tim Herring; Freida Lou Keene; Bill Lester; Basil Matney, Board Members.
TV Stations:
Kentucky: **WAGV** Harlan.
Virginia: **WLFG** Grundy; **WLFG-DT** Grundy.
West Virginia: **W5LB** Bluefield; **W5LB-DT** Bluefield.

LOCKWOOD BROADCASTING INC.

220 Salters Creek Rd.
Box 549
Hampton, VA 23661
Phone: 757-722-9736
Fax: 757-726-0196
Officers:
James L. Lockwood Jr., Chmn. & Chief Exec. Officer
Dave A. Hanna, Pres. & Chief Operating Officer
Pamela B. Lawson, Exec. V.P. & Chief Financial Officer
Ownership: James L. Lockwood Jr..
Represented (legal): Brooks, Pierce, McLendon, Humphrey & Leonard.
TV Stations:
Oklahoma: **KTEN** Ada; **KTEN-DT** Ada.
Virginia: **WUPV** Ashland; **WUPV-DT** Ashland.
LPTV Stations:
Texas: **K08KK** Paris.

JAMES L. LOCKWOOD JR.

Box 1800
Raleigh, NC 27602

TV Station Owners

Phone: 919-839-0300
Represented (legal): Brooks, Pierce, McLendon,
Humphrey & Leonard.
TV Stations:
Alabama: WHDF Florence; WHDF-DT Florence.

LONG COMMUNICATIONS LLC

526 Main Ave. SE
Hickory, NC 28601
Phone: 828-322-5115
Fax: 828-322-8256
Officers:
Thomas E. Long, Member & Mgr.
Jeffrey B. Long, Member & Mgr.
Ownership: Thomas E. Long, 49%; Roberta
S Long, 41%; Jeffrey B Long, 10%.
Represented (legal): Hardy & Carey LLP.
TV Stations:
North Carolina: WHKY-DT Hickory; WHKY-TV
Hickory.
Other Holdings:
Radio.

LOUISIANA CHRISTIAN BROADCASTING INC.

701 Parkwood Dr.
West Monroe, LA 71201
Phone: 318-322-1399
Fax: 318-323-3783
Ownership: Lamb Broadcasting Inc.; LBI
ownership.; Joel Dyke; Billy Haisty; Gerald
Lewis; Mike Reed, Directors.
Represented (legal): Hardy Carey & Chautin
LLP.
TV Stations:
Louisiana: KMCT-DT West Monroe; KMCT-TV
West Monroe.
LPTV Stations:
Arkansas: KLMB-LP El Dorado.
Louisiana: K07WE Baton Rouge.
Mississippi: W24CR Natchez.

L S COMMUNICATIONS LTD.

6100 Corporate Dr.
Suite 500
Houston, TX 77036
Phone: 713-988-3939
Officers:
Mark Goldberg, Pres. & Treas.
Ronnel Hector Oliviera, V.P.
Mark Cohen, Secy.
Ownership: L S Broadcasting Inc., Gen.
Partner, 69%; Mark Goldberg, 19%; Ronnel
H. Oliviera, 8%; Ackerman Communications
Inc., Ltd. Partner; LSBI & ACI ownership.;
Frank Goldberg; Mark Goldberg; Richard
Goldberg; Diane Levy, 25%. each.
Represented (legal): Thompson, Hine & Flory
LLP.
TV Stations:
Texas: KNVA Austin; KNVA-DT Austin.

PAUL LUCCI

200 College Place
Suite 118
Norfolk, VA 23510
Phone: 757-624-9742
Represented (legal): Smithwick & Belendiuk
PC.
TV Stations:
Kentucky: WDKA Paducah; WDKA-DT Paducah.

MALIBU BROADCASTING LLC

5670 Wilshire Blvd.
Suite 1300
Los Angeles, CA 90036
Phone: 323-965-5400
Ownership: Thomas J Wilson.
Represented (legal): Wiley, Rein & Fielding.

TV Stations:
Illinois: WAOE Peoria; WAOE-DT Peoria.
LPTV Stations:
Iowa: WBQD-LP Davenport.

MANSHIP STATIONS

Box 2906
Baton Rouge, LA 70821
Phone: 225-387-2222
Fax: 225-336-2246
Officer:
Richard F. Manship, Pres.
Ownership: Manship Family.
Represented (legal): Cohn & Marks.
TV Stations:
Louisiana: WBRZ-DT Baton Rouge; WBRZ-TV
Baton Rouge.
Texas: KRGV-DT Weslaco; KRGV-TV Weslaco.
Newspapers:
Louisiana: The Advocate (Baton Rouge)

MARANATHA BROADCASTING CO.

E. Rock Rd.
Allentown, PA 18103
Phone: 610-797-4530
Officers:
Richard C. Dean, Pres.
Barry Fisher, V.P., Television
David Hinson, V.P., Radio
Mike Kulp, Chief Financial Officer
Ownership: Richard C Dean, 54%; Jennifer
Dean, 8%; Rick Allen Dean, 8%; Wendy
Shubert, 8%; Rebecca Watrous, 8%; Barry
Fisher, 5%; David G Hinson, 5%; Mike
Kulp, 4%.
TV Stations:
Pennsylvania: WFMZ-DT Allentown; WFMZ-TV
Allentown.
Other Holdings:
Radio.

LARRY D. MARCUS

248 Gay Ave.
Clayton, MO 63105
Phone: 314-727-6670
Fax: 314-727-6680
Represented (legal): Dow, Lohnes & Albertson
PLLC.
TV Stations:
Pennsylvania: WWCP-DT Johnstown; WWCP-
TV Johnstown.

MARRI BROADCASTING CORP.

659 W. 183rd St.
c/o David P. Lampel
New York, NY 10033-3807
Phone: 212-568-8007
Officers:
Harry E. Figgie III, Pres., Secy. & Asst. Treas.
David P. Lampel, Exec. V.P.
Matthew P. Figgie, V.P., Treas. & Asst. Secy.
Ownership: Harry E Figgie III, Pres., 25%;
David P Lampel, Exec. V.P.; Mark P Figgie,
25%; Matthew P Figgie, 25%; Nancy F
Figgie, 20%; Harry E Figgie Jr., 5%.
TV Stations:
Virgin Islands: WZVI Charlotte Amalie.

MAX MEDIA LLC

900 Laskin Rd.
Virginia Beach, VA 23451
Phone: 757-437-9800
Fax: 757-437-0034
E-mail: debbihaddaway@aol.com
Officers:
Aubrey E. Loving, Chmn., Chief Exec. Officer
John A. Trinder, Pres. & Chief Operating
Officer

Charles A. McFadden, Exec. V.P.
David J. Wilhelm, V.P., Chief Financial Officer
Ownership: MBG-GG LLC, 36.02%; MBG Quad-
C Investors I Inc., 35.48%; Aardvarks Also
LLC, 9.98%; Colonnade Max Investors Inc.,
8.99%; Quad-C Max Investors Inc., 8.65%;
MGLLC ownership.; Kenneth Diekroeger,
33.3%; Alan Nichols, 33.3%; Jesse
Rogers, 33.3%; MQuill ownership.; Terrence
D. Daniels, Mgr., 30%; Gary A. Binning,
20%; Stephen M. Burns, 20%; Anthony
R. Ignaczak, 20%; AALLC ownership.;
LaMaSa Airwaves LLC, 21.407%; Bay
Shore Enterprises LLC, 19.648%; A. Eugene
Loving Jr., Secy., 19.648%; Steamboat
SPGS LLC, 19.648%; John A. Trinder,
Pres., 16.701%; James C. Trinder, 2.947%;
CMII ownership.; Commonwealth Investors
II LP, 95.5%; Allen B. Rider III, Chmn. &
Pres., 1.28%; James C. Wheat III, V.P.,
1.28%; QCMII ownership.; Terrence C.
Daniels, Mgr., 40%; Stephen M. Burns,
15%; Edward T. Harvey, 15%; Anthony
R. Ignaczak, 15%; Gary A. Binning, 12%.
TV Stations:
Kentucky: WNKY Bowling Green; WNKY-DT
Bowling Green.
Michigan: WGTQ Sault Ste. Marie; WGTU
Traverse City; WGTU-DT Traverse City.
Montana: KULR-DT Billings; KULR-TV Billings;
KWYB Butte; KWYB-DT Butte; KFBB-DT
Great Falls; KFBB-TV Great Falls; KTMF
Missoula; KTMF-DT Missoula.
Texas: KYTX Nacogdoches; KYTX-DT Nacog-
doches.
LPTV Stations:
Montana: KWYB-LP Bozeman; K24FL Columbus;
KHBB-LP Helena; KTMF-LP Kalispell; K43DC
Lewistown; K66BR Livingston, etc.; K06FE
Miles City.

MCGRAW-HILL BROADCASTING CO. INC.

4600 Air Way
San Diego, CA 92102
Phone: 619-237-6212
Fax: 619-262-8842
Officers:
Edward Quinn, Pres.
Mark Limbach, Group Controller
Bruce Stein, V.P., Sales
Ownership: The McGraw-Hill Companies. The
McGraw-Hill Companies also have interest
in financial services; information and
media services; educational & professional
publishing.
Represented (legal): Holland & Knight LLP.
TV Stations:
California: KERO-DT Bakersfield; KERO-TV
Bakersfield; KGTV San Diego; KGTV-DT San
Diego.
Colorado: KMGH-DT Denver; KMGH-TV Denver.
Indiana: WRTV Indianapolis; WRTV-DT
Indianapolis.
LPTV Stations:
Colorado: KZCO-LP Denver; KZFC-LP Windsor.

MCKINNON BROADCASTING CO.

Box 6369
Corpus Christi, TX 78466-6369
Phone: 361-986-8300
Fax: 361-986-8411
Officers:
Michael D. McKinnon, Chmn., Pres. & Chief
Exec. Officer
James A. Gillece, Chief Financial Officer
Ownership: Michael D. McKinnon Sr., 80.08%;
C. Dan McKinnon, 17.48%; Michael Dean
McKinnon, 1.22%; Mark Daniel McKinnon,
1.22%.
Represented (legal): Cohn & Marks.

TV Stations:
California: KUSI-DT San Diego; KUSI-TV San
Diego.
Texas: KBMT Beaumont; KBMT-DT Beaumont;
KIII Corpus Christi.

MEDIA GENERAL INC.

Box 85333
Richmond, VA 23293-0001
Phones: 804-649-6000; 804-649-6103
Officers:
J. Stewart Bryan III, Chmn. & Chief Exec.
Officer
Marshall N. Morton, Vice Chmn., & Chief
Financial Officer
Neal F. Fondren, V.P. & Pres., Interactive
Media Div.
James A. Zimmerman, V.P. & Pres., Broadcast
Div.
Reid Ashe, Pres. & Chief Operating Officer
H. Graham Woodlief Jr., V.P. & Pres.,
Publishing Div.
Lou Anne Nabhan, V.P., Corp. Communications
George L. Mahoney, Secy. & Gen. Counsel
John A. Schauss, Treas.
Ownership: Publicly held..
TV Stations:
Alabama: WIAT Birmingham; WIAT-DT
Birmingham; WKRQ-DT Mobile; WKRQ-TV
Mobile.
Florida: WJWB Jacksonville; WJWB-DT
Jacksonville; WMBB Panama City; WMBB-
DT Panama City; WFLA-DT Tampa; WFLA-TV
Tampa.
Georgia: WJBF Augusta; WJBF-DT Augusta;
WRBL Columbus; WRBL-DT Columbus;
WSAV-DT Savannah; WSAV-TV Savannah;
WNEG-TV Toccoa.
Iowa: KIMT Mason City; KIMT-DT Mason City.
Kansas: KBSD-TV Ensign; KBSL-TV Goodland;
KBSH-TV Hays; KWCH-DT Hutchinson;
KWCH-TV Hutchinson.
Kentucky: WTVQ-DT Lexington; WTVQ-TV
Lexington.
Louisiana: KALB-DT Alexandria; KALB-TV
Alexandria.
Mississippi: WHLT Hattiesburg; WHLT-DT
Hattiesburg; WJTV Jackson; WJTV-DT
Jackson.
North Carolina: WASV-DT Asheville; WASV-TV
Asheville; WNCT-DT Greenville; WNCT-TV
Greenville.
South Carolina: WCBD-DT Charleston; WCBD-
TV Charleston; WBTW Florence; WBTW-DT
Florence; WSPA-DT Spartanburg; WSPA-TV
Spartanburg.
Tennessee: WDEF-DT Chattanooga; WDEF-
TV Chattanooga; WJHL-DT Johnson City;
WJHL-TV Johnson City.
Virginia: WSLS-DT Roanoke; WSLS-TV
Roanoke.
Newspapers:
Alabama: Enterprise Ledger; (Opelika) Auburn
News; The Dothan Eagle
Colorado: Denver Newspapers Inc. (20%)
Florida: (Brooksville) Hernando Today; (Sebring)
Highlands Today; Jackson County Floridian;
The Tampa Tribune
North Carolina: Winston-Salem Journal; Hickory
Daily Record; The (Eden) Daily News;
The (Concord & Kannapolis) Independent
Tribune; The (Marion) McDowell News;
The (Morganton) News Herald; Statesville
Record & Landmark; The Reidsville Review
South Carolina: (Florence) Morning News
Virginia: Bristol Herald Courier; The (Char-
lottesville) Daily Progress; Culpeper Star-
Exponent; Danville Register & Bee; The
(Lynchburg) News & Advance; The Manassas
Journal Messenger; The Potomac (Wood-
bridge) News; Richmond Times-Dispatch;
The (Waynesboro) News Virginian
Other Holdings:
Data service: TBO.com, timesdispatch.com,
JournalNow.com, FlorenceMyrtleBeach.com,
Tri-Cities-News.com
Finance service: Media General Financial
Services-Richmond

Magazine: Virginia Business Magazine
 Printing company: SP Newsprint Co. (33%),
 Dulsin, GA and Newberg, OR.

MEDIA NEWS GROUP INC.

1560 Broadway
 Suite 2075
 Denver, CO 80202
 Phone: 303-563-6395
 Officers:
 Richard B. Scudder, Chmn.
 W. Dean Singleton, Vice Chmn., Pres. & Chief
 Exec. Officer

Anthony F. Tierno, Exec. V.P. & Chief Operating
 Officer

Joseph J. Ladovic IV, Exec. V.P. & Chief
 Financial Officer

Patricia Robinson, Secy.
 James MacDougald, Treas.

Ownership: Howell E Begle Jr., 50%; Jean
 L Scudder, 50%.

Represented (legal): Wilkinson Barker Knauer
 LLP.

TV Stations:
 Alaska: KTVA Anchorage.

**MEDIA VENTURE
 MANAGEMENT INC.**

8927 Thomasville Rd.
 Tallahassee, FL 32312
 Phone: 850-893-3127

Officers:
 Brian E. Cobb, Pres.
 Denise L. Cobb, V.P.

Dan Akens, Chief Operating Officer
 Christine Boldt, Chief Financial Officer

Ownership: Brian E. Cobb, 16.66%; Denise
 L. Cobb, Trustee, Denise L. Cobb revocable
 trust, 16.66%; Charles Giddens Estate,
 Joanne Giddens, Executrix, 33.33%; Paul
 Stone, 33.33%.

Represented (legal): Keck, Mahin & Cate.

TV Stations:
 Florida: WTXL-DT Tallahassee; WTXL-TV
 Tallahassee.

**MERCURY BROADCASTING CO.
 INC.**

115 E. Travis
 Suite 533
 San Antonio, TX 78205
 Phone: 210-222-0973

Ownership: Van H Archer III, Pres..
 TV Stations:
 Kansas: KSCC Hutchinson; KSCC-DT Hutchin-
 son.

MEREDITH CORP.

1716 Locust St.
 Des Moines, IA 50309-3023
 Phone: 515-284-3000
 Fax: 515-284-2393
 E-mail: mschoepp@mdp.com
 Web site: http://www.meredith.com

Officers:
 William T. Kerr, Chmn., Pres. & Chief Exec.
 Officer

Paul Karpowicz, Pres., Broadcasting Group
 Steven M. Lacy, Pres., Publishing Group
 Douglas R. Lowe, Exec. V.P., Broadcasting
 Group

Suku V. Radia, V.P.-Chief Financial Officer
 Mark Berryhill, V.P., News & Mktg.
 John S. Zieser, V.P., Corp. & Employee
 Services Group

Joseph Snelson, V.P., Engineering
 Rob Ewert, V.P., Group Sales Mgr.
 Bryn Burns, V.P. & Group Research Dir.
 Tom Cox, Dir., Broadcast Solutions

Kendall Talley, Dir., Broadcast Interactive
 Services

Jeff Trott, Dir., Information Systems

Ownership: Katharine Meredith, 31.879% voting
 stock & 3.851% assets%; Edwin Meredith
 IV, 11.027% voting stock & 0.995% assets%;
 Dianne Mell Meredith Frazier, 10.462% voting
 stock & 0.948% assets%.

TV Stations:
 Arizona: KPHO-DT Phoenix; KPHO-TV Phoenix.
 Connecticut: WFSB Hartford; WFSB-DT Hartford.
 Georgia: WGCL-DT Atlanta; WGCL-TV Atlanta.
 Michigan: WNEM-TV Bay City.
 Missouri: KCTV Kansas City; KCTV-DT Kansas
 City.

Nevada: KVVU-DT Henderson; KVVU-TV
 Henderson.

Oregon: KPTV Portland; KPTV-DT Portland.
 South Carolina: WHNS Greenville; WHNS-DT
 Greenville.

Tennessee: WFLI-TV Cleveland; WSMV-DT
 Nashville; WSMV-TV Nashville.

Washington: KPDX Vancouver; KPDX-DT
 Vancouver.

LPTV Stations:
 Arizona: K40AD Cottonwood, Clarkdale &
 Cornvi; K64BI Flagstaff; K59CI Globe &
 Miami; K09KV Prescott.

Massachusetts: WSHM-LP Springfield.
 Nevada: K28EU Laughlin, etc..

North Carolina: W35AV Black Mountain; W69CN
 Bryson City; W57BG Canton-Waynesville;
 W64BO Franklin; W66BU Sylva; W14AS
 West Asheville.

Oregon: K20DD Albany, Corvallis & Lebanon;
 K53EJ Baker; K27DO Bend; KFXO-LP Bend;
 K20EH Hood River; K23DB La Grande; K30EW
 Monument; K51FK Nehalem & Rockaway;
 K18EL Newburg & Tigard; K15DS Newport;
 K44AH Prineville & Madras; KUBN-LP
 Prineville & Redmond; K50GG Salem &
 Dallas; K21DE Seaside & Astoria; K57CH
 Sun River; K51EH The Dalles; K69AH The
 Dalles; K35CR Tillamook.

Washington: K68DZ Longview; K14HN Van-
 couver & Camas.

Other Holdings:
 Magazine: Successful Farming, Country
 America, Traditional Home, Country Home,
 Midwest Living; Ladies' Home Journal; Better
 Homes and Gardens

Publishing: 37 titles produced by Better Homes
 & Gardens Special Interest Publications.
 American Park Network publishes visitor
 guides for parks.

TV Translator: Owns TV Translators.

**MICHIANA TELECASTING
 CORP.**

Box 1616
 South Bend, IN 46634
 Phone: 574-631-1616
 Fax: 574-631-1600

Officers:
 James Behling, Pres. & Gen. Mgr.
 Gregory Giczi, V.P., Operations

Ownership: University of Notre Dame. Rev.
 Timothy Scully CSC, Secy.-Treas.

Represented (legal): Reynolds & Manning.
 TV Stations:
 Indiana: WNDU-DT South Bend; WNDU-TV
 South Bend.

Other Holdings:
 Program source: Golden Dome Productions.

**MICRONESIA BROADCASTING
 CORP.**

Box 368
 Agana, GU 96910
 Phone: 671-637-5826
 Fax: 671-637-9865

Officers:
 Thomas J. M. Calvo, Chmn.

Joseph Waechter, Vice Chmn.

Eduardo M. Calvo, Secy.

Michael Grandenitti, Treas.

Ownership: Calvo Enterprises Inc., 50.05%;
 United Micronesia Development Corp. Inc.,
 49.7%; CEI ownership%; Paul M Calvo,
 Pres. & Trustee, 33%; Edward M Calvo,
 V.P. & Trustee, 33%; Thomas J. M Calvo,
 V.P. & Trustee, 33%.

TV Stations:
 Guam: KUAM-TV Agana.

LPTV Stations:
 Guam: KUAM-LP Tamuning.

Other Holdings:
 Radio.

MID-STATE TELEVISION INC.

2900 Park Ave. W

Mansfield, OH 44904
 Phone: 419-529-5900

Fax: 419-529-3319

E-mail: comments@woha.com

Officers:
 Gunther Meisse, Chmn., Pres. & Chief Exec.
 Officer

Charles J. Hire, V.P.
 Glenn Cheesman, V.P., Sales

William Heichel, Secy.-Treas.

Ownership: Gunther Meisse, 51%; Charles J
 Hire, 30%; Glenn Cheesman, 19%. Hire,
 Meisse & Cheesman have radio interests.

TV Stations:
 Ohio: WMFD-DT Mansfield; WMFD-TV Mans-
 field.

LPTV Stations:
 Ohio: WOZH-CA Mansfield.

MIDWEST TELEVISION INC.

509 S. Neil St.
 Champaign, IL 61820

Phone: 217-356-8333

Officers:
 August C. Meyer Jr., Co-Pres.

Jack B. Everette, Co-Pres., Chief Operating
 Officer & Treas.

Ed Trimble, Pres., Western Div.
 Karen H. Meyer, V.P. & Secy.

Bill Lamb, V.P.
 Robb Gray Jr., V.P.

Bob Bolinger, V.P.
 Ownership: August C Meyer Jr., Principal &
 Trustee.

Represented (legal): Covington & Burling.
 TV Stations:
 California: KFMB-DT San Diego; KFMB-TV
 San Diego.

Other Holdings:
 Radio.

**LARRY H. MILLER
 COMMUNICATIONS CORP.**

5181 Amelia Earhart Dr.
 Salt Lake City, UT 84116

Phone: 801-537-1414

Fax: 801-238-6414

Officers:
 Karen G. Miller, Pres.

Denny Haslam, Chief Operating Officer
 Robert Hyde, Chief Financial Officer

Larry H. Miller, Secy.-Treas.
 Ownership: Karen G Miller; Larry H Miller,
 jointly.

Represented (legal): Leventhal, Senter &
 Lerman PLLC.

TV Stations:
 Utah: KJZZ-DT Salt Lake City; KJZZ-TV Salt
 Lake City.

Other Holdings:
 TV Translator.

MISSION BROADCASTING INC.

544 Red Rock Dr.
 Wadsworth, OH 44281

Phone: 330-335-8808
 Fax: 330-336-8454

Officers:
 David D. Smith, Pres. & Treas.

Nancie J. Smith, V.P. & Secy.
 Ownership: David S. Smith.

Represented (legal): Drinker Biddle & Reath
 LLP.

TV Stations:
 Illinois: WTVO Rockford; WTVO-DT Rockford.
 Indiana: WFXW Terre Haute; WFXW-DT Terre
 Haute.

Missouri: KODE-DT Joplin; KODE-TV Joplin;
 KOLR Springfield; KOLR-DT Springfield.

Montana: KHMT Hardin; KHMT-DT Hardin.
 New York: WUTR-DT Utica.

Pennsylvania: WFXP Erie; WFXP-DT Erie;
 WYOU Scranton; WYOU-DT Scranton.

Texas: KRBC-DT Abilene; KRBC-TV Abilene;
 KCIT Amarillo; KCIT-DT Amarillo; KAMC
 Lubbock; KAMC-DT Lubbock; KSAN-DT San
 Angelo; KSAN-TV San Angelo; KJTL Wichita
 Falls; KJTL-DT Wichita Falls.

LPTV Stations:
 Oklahoma: K53DS Lawton.

Texas: KCPN-LP Amarillo; KJBO-LP Wichita
 Falls.

MISSION TV LLC

555 13th St. NW
 Washington, DC 20004

Phone: 202-637-6510

Officers:
 William S. Reyner, Pres. & Chief Exec. Officer

Tim Perry, Sr. V.P.

Ownership: William S. Reyner, 36%; Amcito
 Partners LP, 32.8%; Tim Perry, 4%; others
 with less than 8% each.

TV Stations:
 South Dakota: KIVV-DT Lead; KIVV-TV Lead;
 KEVN-DT Rapid City; KEVN-TV Rapid City.

**THE CURATORS OF THE U. OF
 MISSOURI**

Hwy. 63 S
 Columbia, MO 65201

Phone: 573-882-8888
 Fax: 573-884-8888

Represented (legal): Shaw Pittman.

TV Stations:
 Missouri: KOMU-DT Columbia; KOMU-TV
 Columbia.

LPTV Stations:
 Missouri: K07SD Rolla.

MITTS TELECASTING CO.

205 S. West St.
 Suite A

Visalia, CA 93291
 Phone: 559-625-4234

Fax: 559-733-7800

Officers:
 Thomas F. Mitts, Pres.

Linda K. Mitts, Secy.-Treas.
 Ownership: Thomas F Mitts.

TV Stations:
 Nebraska: KXVO Omaha; KXVO-DT Omaha.

**MOKUPUNI TELEVISION CO.
 INC.**

111-A Helikili St.
 Suite 136

Kailua, HI 96734
 Phone: 808-543-0925

Officers:
 Susan Sims, Pres.

TV Station Owners

Yoland Laula, V.P.
Margaret Logotaeao, Secy.-Treas.
Ownership: Susan Sims, 33.3%; Yoland Laula, 33.3%; Margaret Logotaeao, 33.3%.
TV Stations:
Hawaii: KKAI Kailua.

MORGAN MURPHY STATIONS

Box 44965
Madison, WI 53744-4965
Phone: 608-271-4321
Fax: 608-278-5553
Officers:
Elizabeth Murphy Burns, Pres. & Chief Exec. Officer
John B. Murphy, Secy.-Treas.
George A. Nelson, Chief Financial Officer
Ownership: Evening Telegram Co., Evening Telegram Co. also owns Spokane Television Inc., see listing in LPTV ownership.
Represented (legal): Rini, Coran & Lancellotta PC.

TV Stations:
Washington: KVEV Kennewick; KVEV-DT Kennewick; KXLY-DT Spokane; KXLY-TV Spokane; KAPP Yakima; KAPP-DT Yakima.
Wisconsin: WKBT La Crosse; WKBT-DT La Crosse; WISC-DT Madison; WISC-TV Madison.
Newspapers:
Minnesota: Evening Telegram Company or its shareholders own 50% of Murphy McGinnis Media Inc., which publishes daily, weekly, shopper and other publications in Kansas, Michigan, Minnesota and Wisconsin, including daily newspapers in Superior, Wisconsin; Ashland, Wisconsin; Virginia, Minnesota; Hibbing, Minnesota

Other Holdings:
Magazine: Madison Magazine (Madison, WI).

MORRIS NETWORK INC.

27 Abercorn St.
Savannah, GA 31412
Phones: 912-233-1281; 912-745-4141
Officers:
Charles H. Morris, Chmn.
H. Dean Hinson, Pres.
Jeffrey R. Samuels, V.P. & Chief Financial Officer
Miriam Potter, V.P. & Secy.
J. Wiley Ellis, Asst. Secy.
Kathy Kurazawa, Asst. Secy.
Ownership: Charles H. Morris, Chmn. & Pres..
Represented (legal): Fletcher, Heald & Hildreth PLC.
TV Stations:
Georgia: WMGT-DT Macon; WMGT-TV Macon.
Mississippi: WCBI-DT Columbus; WCBI-TV Columbus; WXXV-DT Gulfport; WXXV-TV Gulfport.
Newspapers:
California: Manteca Bulletin; Newhall Signal; Sun Litho (Van Nuys); Morning Press (Vista)
Newspapers published by Morris Newspaper Corp.
Florida: De Land Sun News; Florida Times Union; Jacksonville Journal
Georgia: Coastal Courier (Hinesville); The Webworks (Atlanta); Savannah Penny-Savers; Statesboro Herald
Kansas: Great Bend Tribune
South Carolina: Camden Chronicle; Florence News & Shopper
Tennessee: Murfreesboro Daily News-Journal; Franklin Review-Appeal; Southern Standard (McMinnville)

MOUNTAIN BROADCASTING CORP.

500 Weldon Rd.
Box 985
Lake Hopatcong, NJ 07849-0156

Phone: 201-697-0063
Fax: 973-697-0063
Officers:
Sun Young Joo, Pres. & Chief Exec. Officer
Joon S. Joo, V.P.
Sun Hoo Joo, V.P.
Ownership: Sun Young Joo, 92.3%; Sun Hoo Joo, 7.7%.
Represented (legal): Fleischman & Walsh LLP.
TV Stations:
New Jersey: WMBC-DT Newton; WMBC-TV Newton.

MOUNT MANSFIELD TELEVISION INC.

P.O.Box 608
Burlington, VT 05402
Phone: 802-652-6300
Fax: 802-652-6319
E-mail: engineering@wcax.com
Officers:
Stuart T. Martin, Pres.
Peter Martin, Exec. V.P.
Theodore Teffner, V.P., Engineering
Marselis Parsons, V.P., News
Ownership: Stuart T. Martin, 49.5%; Peter R. Martin, 12.46%; James S. Martin, 12.46%; Marcia H. Martin Boyer, 12.46%; Donald P. Martin, 12.46%.
Represented (legal): Sheehy, Brue, Gray & Furlong.
TV Stations:
Vermont: WCAX-TV Burlington.

NATIONAL COMMUNICATIONS INC.

129 W. Prien Lake Rd.
Lake Charles, LA 70601
Phone: 318-474-1316
Officers:
Syd Dyer, Chmn.
Gary D. Hardesty, Pres.
Michael S. Dillon, V.P.
Benjamin W. Mount, Secy.
Remy Daniel Miller Jr., Treas.
Ownership: Syd Dyer Jr., 54.3%; Gary D. Hardesty, 3.6%; Donald Dombrow, voting rights; Davon Group Ltd. Partnership, 13.2%; , others with less than, 10%.
TV Stations:
Louisiana: KVHP Lake Charles; KVHP-DT Lake Charles.

NATIONAL MINORITY TV INC.

14252 Culver Dr.
Suite A, PMB 831
Irvine, CA 92604-1867
Phone: 949-552-0490
Fax: 949-552-0495
E-mail: jpduff@nmtv.org
Officers:
Jane P. Duff, Pres.
Dr. Paul F. Crouch, V.P.
William Ballinger, Asst. Secy.
Ownership: Jan Crouch, 33.3%; Dr. Paul F. Crouch, 33.3%; Jane P. Duff, 33.3%.
Represented (legal): Shaw Pittman.
TV Stations:
Oregon: KNMT Portland; KNMT-DT Portland.
Wisconsin: WWRS-DT Mayville; WWRS-TV Mayville.
LPTV Stations:
California: K22FR Sacramento.
Florida: W48CN Sarasota.
Louisiana: K51EC Lake Charles.
New Mexico: K14MJ Farmington.
North Carolina: W38CN Charlotte.
Ohio: W22CO Toledo.
Utah: K18FJ Salt Lake City.

Virginia: W39CO Richmond.
Washington: K36DG Longview.
West Virginia: W36CR Huntington.
Other Holdings:
TV Translator: Owns TV Translators.

NBC UNIVERSAL

30 Rockefeller Plaza
Room 1491E
New York, NY 10012
Phone: 212-664-4444
TV Stations:
Alabama: WVTM-DT Birmingham; WVTM-TV Birmingham.
Arizona: KHRR Tucson; KHRR-DT Tucson.
California: KVEA Corona; KVEA-DT Corona; KNBC Los Angeles; KNBC-DT Los Angeles; KWHY-DT Los Angeles; KWHY-TV Los Angeles; KNSO Merced; KNSO-DT Merced; KNTV San Jose; KNTV-DT San Jose; KSTS San Jose; KSTS-DT San Jose.
Colorado: KMAS-DT Steamboat Springs; KMAS-TV Steamboat Springs.
Connecticut: WWIT New Britain; WWIT-DT New Britain.
District of Columbia: WRC-DT Washington; WRC-TV Washington.
Florida: WSCV Fort Lauderdale; WSCV-DT Fort Lauderdale; WTVJ Miami; WTVJ-DT Miami.
Illinois: WMAQ-DT Chicago; WMAQ-TV Chicago; WSNS-DT Chicago; WSNS-TV Chicago.
Nevada: KBLR Paradise; KBLR-DT Paradise.
New Hampshire: WNEU Merrimack; WNEU-DT Merrimack.
New Jersey: WNJU Linden; WNJU-DT Linden.
New York: WNBC New York; WNBC-DT New York.
North Carolina: WNCN Goldsboro; WNCN-DT Goldsboro.
Ohio: WKYC-DT Cleveland; WKYC-TV Cleveland; WCMH-DT Columbus; WCMH-TV Columbus.
Pennsylvania: WCAU Philadelphia; WCAU-DT Philadelphia.
Puerto Rico: WKAQ-DT San Juan; WKAQ-TV San Juan.
Rhode Island: WJAR Providence.
Texas: KXTX-DT Dallas; KXTX-TV Dallas; KTMD Galveston; KTMD-DT Galveston; KVDA San Antonio; KVDA-DT San Antonio.

LPTV Stations:
Arizona: K28EY Douglas; KDRX-CA Phoenix; KPHZ-LP Phoenix.
California: K25CU Salinas; K47GD San Luis Obispo; KWHY-LP Santa Barbara; K27EI Santa Maria.
Colorado: K49CJ Colorado Springs; KMAS-LP Denver; KSB5-LP Denver; K34FB Pueblo.
Florida: W58BU Hallandale.
Nevada: K52FF Reno.
Puerto Rico: W68BU Adjuntas; W09AT Fajardo; W32AJ Utuado.
Utah: KEJT-LP Salt Lake City.

NEPSK INC.

Box 1149
Presque Isle, ME 04769
Phone: 207-764-4461
Fax: 207-764-5329
Officers:
Peter P. Kozloski, Chief Exec. Officer
Gordon Wark, Pres.
Catherine Donovan, V.P., Chief Financial Officer
Carole M. Kozloski, V.P.
Branch Office:
6 Water St.
Box 610
Houlton, ME 04730
Phone: 207-532-2579
Fax: 207-532-4025
Ownership: Peter P. Kozloski.

TV Stations:
Maine: WAGM-DT Presque Isle; WAGM-TV Presque Isle.

NEUHOFF FAMILY LP

11793 Lake House Court
North Palm Beach, FL 33408
Phone: 561-625-0616
Ownership: Neuhoff Corp., Gen. Partner, 1% equity, 100% votes; Marian T. Hickman; Alexander A. Neuhoff; Eric A. Neuhoff; Geoffrey H. Neuhoff, Ltd. Partners, 24.75% equity each; NC ownership; Roger A. Neuhoff; Louise Neuhoff, 50% votes each.
Represented (legal): Schwartz, Woods & Miller.
TV Stations:
Idaho: KMVT Twin Falls; KMVT-DT Twin Falls.
LPTV Stations:
Idaho: K09IR Albion; K59CC Burley, Rupert & Albion; K04EN Glenns Ferry; K57CC Hagerman; K13HG Ketchum, etc..

NEW LIFE EVANGELISTIC CENTER INC.

1411 Locust St.
St. Louis, MO 63103
Phone: 314-436-2424
E-mail: knlc24jrm@hereshelpnet.org
Officers:
Larry Rice, Pres.
Ray Redlich, V.P.
Ken Klingerman, Secy.-Treas.
Ownership: Non-profit corp.--St. Louis, MO.
TV Stations:
Missouri: KNLJ Jefferson City; KNLJ-DT Jefferson City; KNLK St. Louis; KNLK-DT St. Louis.
LPTV Stations:
Missouri: K61GJ Aurora; KNJD-LP Branson; K64FW Joplin; K64FQ Lebanon; K17FU Marshfield; K68EL Marshfield; K39CI Springfield.
Other Holdings:
Radio.

NEW MASS MEDIA INC.

One Dock St., 5th Floor
Stamford, CT 06902
Phone: 203-406-2406
Fax: 203-406-1099
Ownership: Richard French, Pres. & Secy..
TV Stations:
New York: WRNN-DT Kingston.

NEWPORT LICENSE HOLDINGS INC.

8802 Shannon Way
Wichita, KS 67206
Phone: 316-634-1678
Ownership: Sandy DiPasquale, Pres. & Chief Exec. Officer, 67% votes.
Represented (legal): Hogan & Hartson LLP.
TV Stations:
North Carolina: WCTI-DT New Bern; WCTI-TV New Bern.

NEWS PRESS & GAZETTE CO.

825 Edmond St.
Box 29
St. Joseph, MO 64502
Phone: 816-271-8500
Fax: 816-271-8695
Officers:
Henry H. Bradley, Chmn., V.P. & Treas.
David R. Bradley Jr., Pres., Editor & Publisher
Lyle E. Leimkuhler, V.P., Finance & Secy.

Ownership: David R. Bradley Jr., Pres., 5.5%; Henry H. Bradley, Exec. V.P. & Asst. Secy.-Treas., 5.7%; Brian Bradley, 20.4%; Eric Bradley, 20.4%; Katherine Bradley, 14.5%; Rall Bradley, 14.5%; Stephane Bradley, 14.5%.

Represented (legal): Smithwick & Belendiuk PC.

TV Stations:
California: KESQ-DT Palm Springs; KESQ-TV Palm Springs.

Oregon: KTVZ Bend; KTVZ-DT Bend.

Texas: KVIA-DT El Paso; KVIA-TV El Paso.

LPTV Stations:

Idaho: K05CJ Challis; K13CO Fish Creek; K13RV Leadore; K12MA Rexburg, etc..

Oregon: K66AZ Prineville.

Wyoming: K13LY Hoback Junction; K13FZ Jackson; K09LF South Park.

Newspapers:

Missouri: St. Joseph News-Press

Other Holdings:

Radio.

NEW VISION GROUP LLC

Suite 711

3455 Peachtree Rd. NE

Atlanta, GA 30326

Phone: 404-955-4711

Officer:

Perry W. Steiner, Managing Director

Ownership: Paul G. Stern, 35.56% assets, 25% voting stock%; Raymond W. Smith, 35.56% assets, 25% voting stock%; Robert I. Knibb, 17.77% assets, 25% voting stock%; Jeffrey H. Freed, 11.11% assets, 25% voting stock%.

Represented (legal): Wiley Rein & Fielding LP.

TV Stations:

New Mexico: KVIH-DT Clovis; KVIH-TV Clovis. Texas: KVII-DT Amarillo; KVII-TV Amarillo.

LPTV Stations:

New Mexico: K43BU Clovis; K24DU Dora; K26DR San Jon.

Texas: K57CW Bovina & Friona.

THE NEW YORK TIMES CO.

229 W. 43rd St.

New York, NY 10036

Phone: 212-556-1234

Officers:

Arthur Ochs Sulzberger, Chmn.

Walter E. Mattson, Vice Chmn.

Lance R. Primis, Pres.

Elden Hale, Exec. V.P., Programming & Development, Broadcast Group

Michael E. Ryan, Sr. V.P.

David L. Gorham, Sr. V.P.

Olin Morris, Sr. V.P., Govt. & Cable Relations

Frank R. Gatti, V.P. & Controller

Solomon B. Watson IV, V.P. & Gen. Counsel

Peggy Vyncke, V.P. & Group Controller, Broadcast Group

Laura J. Corwin, Secy.

Richard G. Thomas, Treas.

Ownership: Daniel H. Cohen; Lynn G. Dolnick; Jacqueline H. Dreyfoos; Arthur S. Golden; Michael Golden; Eric M. A. Lax; Arthur Sulzberger Jr.; Cathy J. Sulzberger.

Represented (legal): Koteen & Naftalin.

TV Stations:

Alabama: WHNT-DT Huntsville; WHNT-TV Huntsville.

Arkansas: KF5M-DT Fort Smith; KF5M-TV Fort Smith.

Illinois: WQAD-DT Moline; WQAD-TV Moline.

Iowa: WHO-DT Des Moines; WHO-TV Des Moines.

Oklahoma: KFOR-DT Oklahoma City; KFOR-TV Oklahoma City.

Pennsylvania: WNBP-DT Scranton; WNBP-TV Scranton.

Tennessee: WREG-DT Memphis; WREG-TV Memphis.

Virginia: WTKR Norfolk; WTKR-DT Norfolk.

LPTV Stations:

Arkansas: K67EO Bentonville; K62DQ Fayetteville.

Oklahoma: K56FK Alva & Cherokee; K58EM Alva & Cherokee; K60ER Cherokee & Alva; K62EH Cherokee & Alva; K64EA Cherokee & Alva; K16DX Gage; K20BR Gage, etc.; K22BR May, etc.; K18BV May, Gage & Fargo; K61CW Mooreland, Waynoka & Woodward; K49D0 Selang; K51EB Seiling; K53CI Seiling & Taloga; K55EZ Seiling & Vici; K57EA Seiling, Taloga & Vici; K59EE Woodward; K67CW Woodward; K63CF Woodward, Mooreland & Waynoka; K65CO Woodward, Mooreland & Waynoka; K69DH Woodward/Mooreland/Waynoka.

Pennsylvania: W61AG Pottsville, etc.; W36BE State College; W39BE State College; W10CP Towanda; W69CE Towanda; W20AD Williamsport.

Newspapers:

Alabama: Florence Times; Gadsden Times; Tuscaloosa News

California: Santa Barbara News-Press; Santa Rosa Press Democrat

Florida: Lake City Reporter; Avon Park Sun; Gainesville Sun; Lakeland Ledger; Leesburg Commercial; Marco Island Eagle; Ocala Star-Banner; Palatka Daily News; Sarasota Herald-Tribune; Sebring News; Fernandina Beach News-Leader

Kentucky: Madisonville Messenger

Louisiana: Houma Daily Courier; Opelousas Daily World; Thibodaux Daily Comet

Maine: York County Coast Star

Massachusetts: Boston Globe

Mississippi: Booneville Banner-Independent; Corinth Daily Corinthian

New York: The New York Times

North Carolina: Wilmington Star-News; Lexington Dispatch; Lenoir News-Topic; Hendersonville Times-News

South Carolina: Spartanburg Herald Journal

Tennessee: Dyersburg State Gazette

Other Holdings:

Cable Network: 50% of Discovery Civilization Channel

Magazine: Golf Digest Sverige (Sweden); Cruising World; Decorating & Remodeling; Golf Digest; Golf Shop Operations; Sailing World; Ski Business; Snow Country; Tennis Magazine; Tennis Buyer's Guide

Program source: The New York Times Index; TimesFax; New York Times Syndication Sales Corp. (news service, syndicated TV).

Other Holdings:

Cable Network: 50% of Discovery Civilization Channel

Magazine: Golf Digest Sverige (Sweden); Cruising World; Decorating & Remodeling; Golf Digest; Golf Shop Operations; Sailing World; Ski Business; Snow Country; Tennis Magazine; Tennis Buyer's Guide

Program source: The New York Times Index; TimesFax; New York Times Syndication Sales Corp. (news service, syndicated TV).

Other Holdings:

Cable Network: 50% of Discovery Civilization Channel

Magazine: Golf Digest Sverige (Sweden); Cruising World; Decorating & Remodeling; Golf Digest; Golf Shop Operations; Sailing World; Ski Business; Snow Country; Tennis Magazine; Tennis Buyer's Guide

Program source: The New York Times Index; TimesFax; New York Times Syndication Sales Corp. (news service, syndicated TV).

Other Holdings:

Cable Network: 50% of Discovery Civilization Channel

Magazine: Golf Digest Sverige (Sweden); Cruising World; Decorating & Remodeling; Golf Digest; Golf Shop Operations; Sailing World; Ski Business; Snow Country; Tennis Magazine; Tennis Buyer's Guide

Program source: The New York Times Index; TimesFax; New York Times Syndication Sales Corp. (news service, syndicated TV).

Other Holdings:

Cable Network: 50% of Discovery Civilization Channel

Magazine: Golf Digest Sverige (Sweden); Cruising World; Decorating & Remodeling; Golf Digest; Golf Shop Operations; Sailing World; Ski Business; Snow Country; Tennis Magazine; Tennis Buyer's Guide

Program source: The New York Times Index; TimesFax; New York Times Syndication Sales Corp. (news service, syndicated TV).

Other Holdings:

Cable Network: 50% of Discovery Civilization Channel

Magazine: Golf Digest Sverige (Sweden); Cruising World; Decorating & Remodeling; Golf Digest; Golf Shop Operations; Sailing World; Ski Business; Snow Country; Tennis Magazine; Tennis Buyer's Guide

Program source: The New York Times Index; TimesFax; New York Times Syndication Sales Corp. (news service, syndicated TV).

Other Holdings:

Cable Network: 50% of Discovery Civilization Channel

Magazine: Golf Digest Sverige (Sweden); Cruising World; Decorating & Remodeling; Golf Digest; Golf Shop Operations; Sailing World; Ski Business; Snow Country; Tennis Magazine; Tennis Buyer's Guide

Program source: The New York Times Index; TimesFax; New York Times Syndication Sales Corp. (news service, syndicated TV).

Other Holdings:

Cable Network: 50% of Discovery Civilization Channel

Magazine: Golf Digest Sverige (Sweden); Cruising World; Decorating & Remodeling; Golf Digest; Golf Shop Operations; Sailing World; Ski Business; Snow Country; Tennis Magazine; Tennis Buyer's Guide

Program source: The New York Times Index; TimesFax; New York Times Syndication Sales Corp. (news service, syndicated TV).

Other Holdings:

Cable Network: 50% of Discovery Civilization Channel

Magazine: Golf Digest Sverige (Sweden); Cruising World; Decorating & Remodeling; Golf Digest; Golf Shop Operations; Sailing World; Ski Business; Snow Country; Tennis Magazine; Tennis Buyer's Guide

Program source: The New York Times Index; TimesFax; New York Times Syndication Sales Corp. (news service, syndicated TV).

Other Holdings:

Cable Network: 50% of Discovery Civilization Channel

Magazine: Golf Digest Sverige (Sweden); Cruising World; Decorating & Remodeling; Golf Digest; Golf Shop Operations; Sailing World; Ski Business; Snow Country; Tennis Magazine; Tennis Buyer's Guide

Program source: The New York Times Index; TimesFax; New York Times Syndication Sales Corp. (news service, syndicated TV).

Other Holdings:

Cable Network: 50% of Discovery Civilization Channel

Magazine: Golf Digest Sverige (Sweden); Cruising World; Decorating & Remodeling; Golf Digest; Golf Shop Operations; Sailing World; Ski Business; Snow Country; Tennis Magazine; Tennis Buyer's Guide

Program source: The New York Times Index; TimesFax; New York Times Syndication Sales Corp. (news service, syndicated TV).

Other Holdings:

Cable Network: 50% of Discovery Civilization Channel

Magazine: Golf Digest Sverige (Sweden); Cruising World; Decorating & Remodeling; Golf Digest; Golf Shop Operations; Sailing World; Ski Business; Snow Country; Tennis Magazine; Tennis Buyer's Guide

Program source: The New York Times Index; TimesFax; New York Times Syndication Sales Corp. (news service, syndicated TV).

Other Holdings:

Cable Network: 50% of Discovery Civilization Channel

Magazine: Golf Digest Sverige (Sweden); Cruising World; Decorating & Remodeling; Golf Digest; Golf Shop Operations; Sailing World; Ski Business; Snow Country; Tennis Magazine; Tennis Buyer's Guide

Program source: The New York Times Index; TimesFax; New York Times Syndication Sales Corp. (news service, syndicated TV).

Other Holdings:

Cable Network: 50% of Discovery Civilization Channel

Magazine: Golf Digest Sverige (Sweden); Cruising World; Decorating & Remodeling; Golf Digest; Golf Shop Operations; Sailing World; Ski Business; Snow Country; Tennis Magazine; Tennis Buyer's Guide

Program source: The New York Times Index; TimesFax; New York Times Syndication Sales Corp. (news service, syndicated TV).

Other Holdings:

Cable Network: 50% of Discovery Civilization Channel

Magazine: Golf Digest Sverige (Sweden); Cruising World; Decorating & Remodeling; Golf Digest; Golf Shop Operations; Sailing World; Ski Business; Snow Country; Tennis Magazine; Tennis Buyer's Guide

Program source: The New York Times Index; TimesFax; New York Times Syndication Sales Corp. (news service, syndicated TV).

Other Holdings:

Cable Network: 50% of Discovery Civilization Channel

Magazine: Golf Digest Sverige (Sweden); Cruising World; Decorating & Remodeling; Golf Digest; Golf Shop Operations; Sailing World; Ski Business; Snow Country; Tennis Magazine; Tennis Buyer's Guide

Program source: The New York Times Index; TimesFax; New York Times Syndication Sales Corp. (news service, syndicated TV).

Other Holdings:

Cable Network: 50% of Discovery Civilization Channel

Magazine: Golf Digest Sverige (Sweden); Cruising World; Decorating & Remodeling; Golf Digest; Golf Shop Operations; Sailing World; Ski Business; Snow Country; Tennis Magazine; Tennis Buyer's Guide

Program source: The New York Times Index; TimesFax; New York Times Syndication Sales Corp. (news service, syndicated TV).

Other Holdings:

Cable Network: 50% of Discovery Civilization Channel

Magazine: Golf Digest Sverige (Sweden); Cruising World; Decorating & Remodeling; Golf Digest; Golf Shop Operations; Sailing World; Ski Business; Snow Country; Tennis Magazine; Tennis Buyer's Guide

Program source: The New York Times Index; TimesFax; New York Times Syndication Sales Corp. (news service, syndicated TV).

Other Holdings:

Cable Network: 50% of Discovery Civilization Channel

Magazine: Golf Digest Sverige (Sweden); Cruising World; Decorating & Remodeling; Golf Digest; Golf Shop Operations; Sailing World; Ski Business; Snow Country; Tennis Magazine; Tennis Buyer's Guide

Program source: The New York Times Index; TimesFax; New York Times Syndication Sales Corp. (news service, syndicated TV).

Other Holdings:

Cable Network: 50% of Discovery Civilization Channel

Magazine: Golf Digest Sverige (Sweden); Cruising World; Decorating & Remodeling; Golf Digest; Golf Shop Operations; Sailing World; Ski Business; Snow Country; Tennis Magazine; Tennis Buyer's Guide

Program source: The New York Times Index; TimesFax; New York Times Syndication Sales Corp. (news service, syndicated TV).

Other Holdings:

Cable Network: 50% of Discovery Civilization Channel

Magazine: Golf Digest Sverige (Sweden); Cruising World; Decorating & Remodeling; Golf Digest; Golf Shop Operations; Sailing World; Ski Business; Snow Country; Tennis Magazine; Tennis Buyer's Guide

Program source: The New York Times Index; TimesFax; New York Times Syndication Sales Corp. (news service, syndicated TV).

Other Holdings:

Cable Network: 50% of Discovery Civilization Channel

Magazine: Golf Digest Sverige (Sweden); Cruising World; Decorating & Remodeling; Golf Digest; Golf Shop Operations; Sailing World; Ski Business; Snow Country; Tennis Magazine; Tennis Buyer's Guide

Program source: The New York Times Index; TimesFax; New York Times Syndication Sales Corp. (news service, syndicated TV).

Other Holdings:

Cable Network: 50% of Discovery Civilization Channel

Magazine: Golf Digest Sverige (Sweden); Cruising World; Decorating & Remodeling; Golf Digest; Golf Shop Operations; Sailing World; Ski Business; Snow Country; Tennis Magazine; Tennis Buyer's Guide

Program source: The New York Times Index; TimesFax; New York Times Syndication Sales Corp. (news service, syndicated TV).

Other Holdings:

Cable Network: 50% of Discovery Civilization Channel

Magazine: Golf Digest Sverige (Sweden); Cruising World; Decorating & Remodeling; Golf Digest; Golf Shop Operations; Sailing World; Ski Business; Snow Country; Tennis Magazine; Tennis Buyer's Guide

Program source: The New York Times Index; TimesFax; New York Times Syndication Sales Corp. (news service, syndicated TV).

Other Holdings:

Cable Network: 50% of Discovery Civilization Channel

Magazine: Golf Digest Sverige (Sweden); Cruising World; Decorating & Remodeling; Golf Digest; Golf Shop Operations; Sailing World; Ski Business; Snow Country; Tennis Magazine; Tennis Buyer's Guide

Program source: The New York Times Index; TimesFax; New York Times Syndication Sales Corp. (news service, syndicated TV).

Other Holdings:

Cable Network: 50% of Discovery Civilization Channel

Magazine: Golf Digest Sverige (Sweden); Cruising World; Decorating & Remodeling; Golf Digest; Golf Shop Operations; Sailing World; Ski Business; Snow Country; Tennis Magazine; Tennis Buyer's Guide

Program source: The New York Times Index; TimesFax; New York Times Syndication Sales Corp. (news service, syndicated TV).

Other Holdings:

Cable Network: 50% of Discovery Civilization Channel

Magazine: Golf Digest Sverige (Sweden); Cruising World; Decorating & Remodeling; Golf Digest; Golf Shop Operations; Sailing World; Ski Business; Snow Country; Tennis Magazine; Tennis Buyer's Guide

Program source: The New York Times Index; TimesFax; New York Times Syndication Sales Corp. (news service, syndicated TV).

Other Holdings:

Cable Network: 50% of Discovery Civilization Channel

Magazine: Golf Digest Sverige (Sweden); Cruising World; Decorating & Remodeling; Golf Digest; Golf Shop Operations; Sailing World; Ski Business; Snow Country; Tennis Magazine; Tennis Buyer's Guide

Program source: The New York Times Index; TimesFax; New York Times Syndication Sales Corp. (news service, syndicated TV).

Other Holdings:

Cable Network: 50% of Discovery Civilization Channel

Magazine: Golf Digest Sverige (Sweden); Cruising World; Decorating & Remodeling; Golf Digest; Golf Shop Operations; Sailing World; Ski Business; Snow Country; Tennis Magazine; Tennis Buyer's Guide

Program source: The New York Times Index; TimesFax; New York Times Syndication Sales Corp. (news service, syndicated TV).

Other Holdings:

Cable Network: 50% of Discovery Civilization Channel

Magazine: Golf Digest Sverige (Sweden); Cruising World; Decorating & Remodeling; Golf Digest; Golf Shop Operations; Sailing World; Ski Business; Snow Country; Tennis Magazine; Tennis Buyer's Guide

Program source: The New York Times Index; TimesFax; New York Times Syndication Sales Corp. (news service, syndicated TV).

Other Holdings:

Cable Network: 50% of Discovery Civilization Channel

Magazine: Golf Digest Sverige (Sweden); Cruising World; Decorating & Remodeling; Golf Digest; Golf Shop Operations; Sailing World; Ski Business; Snow Country; Tennis Magazine; Tennis Buyer's Guide

Program source: The New York Times Index; TimesFax; New York Times Syndication Sales Corp. (news service, syndicated TV).

Other Holdings:

Cable Network: 50% of Discovery Civilization Channel

Magazine: Golf Digest Sverige (Sweden); Cruising World; Decorating & Remodeling; Golf Digest; Golf Shop Operations; Sailing World; Ski Business; Snow Country; Tennis Magazine; Tennis Buyer's Guide

Program source: The New York Times Index; TimesFax; New York Times Syndication Sales Corp. (news service, syndicated TV).

Other Holdings:

Cable Network: 50% of Discovery Civilization Channel

Magazine: Golf Digest Sverige (Sweden); Cruising World; Decorating & Remodeling; Golf Digest; Golf Shop Operations; Sailing World; Ski Business; Snow Country; Tennis Magazine; Tennis Buyer's Guide

Program source: The New York Times Index; TimesFax; New York Times Syndication Sales Corp. (news service, syndicated TV).

Other Holdings:

Cable Network: 50% of Discovery Civilization Channel

Magazine: Golf Digest Sverige (Sweden); Cruising World; Decorating & Remodeling; Golf Digest; Golf Shop Operations; Sailing World; Ski Business; Snow Country; Tennis Magazine; Tennis Buyer's Guide

Program source: The New York Times Index; TimesFax; New York Times Syndication Sales Corp. (news service, syndicated TV).

Other Holdings:

Cable Network: 50% of Discovery Civilization Channel

Magazine: Golf Digest Sverige (Sweden); Cruising World; Decorating & Remodeling; Golf Digest; Golf Shop Operations; Sailing World; Ski Business; Snow Country; Tennis Magazine; Tennis Buyer's Guide

Program source: The New York Times Index; TimesFax; New York Times Syndication Sales Corp. (news service, syndicated TV).

Other Holdings:

Cable Network: 50% of Discovery Civilization Channel

Magazine: Golf Digest Sverige (Sweden); Cruising World; Decorating & Remodeling; Golf Digest; Golf Shop Operations; Sailing World; Ski Business; Snow Country; Tennis Magazine; Tennis Buyer's Guide

Program source: The New York Times Index; TimesFax; New York Times Syndication Sales Corp. (news service, syndicated TV).

Other Holdings:

TV Station Owners

Officers:

Christopher J. Racine, Pres.
Wayne Kraiss, V.P.
Judith L. Racine, Secy.
Kenneth Wayman, Treas.
TV Stations:
Hawaii: KLEI Kailua-Kona; KLEI-DT Kailua-Kona.
LPTV Stations:
Hawaii: K42CO Honolulu.

OKLAHOMA LAND CO. LLC

5101 S. Shields
Oklahoma City, OK 73129
Phone: 405-616-5500
Officer:
Tony Tyler, President
Ownership: Tony J. Tyler, 50%; Ty A. Tyler, 50%.
Represented (legal): Putbrey, Hunsaker & Trent PC.
TV Stations:
Oklahoma: KTUZ-DT Shawnee; KTUZ-TV Shawnee.

ORTIZ BROADCASTING CORP.

Box 1975
San Benito, TX 78586
Phone: 956-421-2635
Fax: 956-440-0471
Officers:
Aracelis Ortiz, Pres.
Clark Ortiz, Chief Exec., Operating & Financial Officer
Ownership: Aracelis Ortiz, Executrix of Carlos Ortiz Estate.
TV Stations:
Texas: KTRG Del Rio.
LPTV Stations:
Texas: KTIZ-LP Harlingen; KFTN-LP La Feria; KLIA-LP McAllen; KSFE-LP McAllen; K52EA San Antonio.

OTTUMWA MEDIA HOLDINGS LLC

6100 Fairview Rd.
Suite 600
Charlotte, NC 28210
Phone: 704-643-4148
Ownership: Thomas B. Henson, 90%; Macon B. Moye, managing member, 10%.
Represented (legal): Thomas B. Henson.
TV Stations:
Iowa: KYOU-DT Ottumwa; KYOU-TV Ottumwa.

P.D. COMMUNICATIONS LLC

296 Chestnut St.
Meadville, PA 16335
Phone: 814-337-2031
E-mail: info@wvagt.com
Officer:
Paul E. Shok, Mgr.
Ownership: Paul E. Shok, Chmn. & Pres., 66%; Donald W. Meinke, Secy.-Treas., 33%; Rick Jones, 1%.
Represented (legal): Leventhal, Senter & Lerman PLLC.
TV Stations:
Georgia: WVAG Valdosta; WVAG-DT Valdosta.
Other Holdings:
Program source: The Welcome Channel
Video production: Georgia Video Professionals.

RAUL & CONSUELO PALAZUELOS

1138 W. Church St.
Santa Maria, CA 93458
Phone: 805-928-7700
Fax: 805-928-8606

Officer:

Raul Palazuelos, Pres.
Represented (legal): Fletcher, Heald & Hildreth PLC.
TV Stations:
California: KVIQ Eureka; KVIQ-DT Eureka; KTAS San Luis Obispo; KTAS-DT San Luis Obispo.
LPTV Stations:
California: K10HX Garberville; K11NE Hoopa; K08LD Miranda; K09UF Morro Bay; K08HJ Orleans; K10FS Rio Dell & Scotia; K07TA Santa Maria; K10KY Shelter Cove; K10EN Willow Creek.

PAPPAS TELECASTING COMPANIES

500 S. Chinoweth Rd.
Visalia, CA 93277
Phone: 559-733-7800
Fax: 559-627-5363
E-mail: dpk@pappastv.com
Officers:
Harry J. Pappas, Chmn. & Chief Exec. Officer
Howard H. Shrier, Sr. Exec. V.P. & Chief Operating Officer, TV Stations Division
LeBon G. Abercrombie, Sr. Exec. V.P., Planning & Development
Dennis J. Davis, Pres. & Chief Operating Officer
Rich Elmendorf, Exec. V.P. & Chief Financial Officer
Peter C. Pappas, Exec. V.P., Legal & Governmental Affairs
Dale P. Kelly, Sr. V.P. & Dir., Engineering-Emeritus
Debbie Sweeney, Sr. V.P., Programming
Stella A. Pappas, Secy.-Treas.
Joanne L. Huestis, Asst. Secy.
Ownership: Harry J. Pappas.
Represented (legal): Paul, Hastings, Janofsky & Walker LLP; Fletcher, Heald & Hildreth PLC.

TV Stations:

Alabama: WLGA Opelika; WLGA-DT Opelika.
Arizona: KSWT Yuma; KSWT-DT Yuma.
California: KAZA-TV Avalon; KTNC-DT Concord; KTNC-TV Concord; KUNO-DT Fort Bragg; KUNO-TV Fort Bragg; KFRE-DT Sanger; KFRE-TV Sanger; KMPH Visalia; KMPH-DT Visalia.
Iowa: KPWB-TV Ames; KPTH Sioux City; KPTH-DT Sioux City.
Nebraska: KWNB-DT Hayes Center; KWNB-TV Hayes Center; KHGI-DT Kearney; KHGI-TV Kearney; KPTM Omaha; KPTM-DT Omaha.
Nevada: KREN-DT Reno; KREN-TV Reno.
North Carolina: WTWB-DT Lexington; WTWB-TV Lexington.
Texas: KAZH Baytown; KAZH-DT Baytown; KDBC-DT El Paso; KDBC-TV El Paso.
Washington: KAZW-TV Walla Walla.
Wisconsin: WWAZ-DT Fond du Lac; WWAZ-TV Fond du Lac.
LPTV Stations:
California: KBFX-CA Bakersfield; KEAZ-LP Eureka; KFRE-CA Tulare; KDSL-CA Ukiah.
Florida: WMMF-LP Vero Beach.
Nebraska: KHJP-LP Columbus; K40GX McCook; KAZJ-LP Norfolk; KPTP-LP Norfolk; WSWA-CA North Platte; KKAZ-CA Omaha; KAZK-LP O'Neill; KOAZ-LP O'Neill; KAZS-LP South Sioux City; KAZD-LP Valentine.
Nevada: KAZR-CA Reno.
New Mexico: KIAZ-LP Gallup.
Texas: KXLK-CA Austin; KXCC-CA Corpus Christi; KHMV-LP Houston; KVVV-LP Houston.
Washington: KAZW-LP Yakima.
Other Holdings:
TV Translator: Owns TV Translators.

PARKER BROADCASTING INC.

5341 Tate Ave.
Plano, TX 75093
Phone: 972-403-7132
Ownership: Barry J. C. Parker, Pres. & Secy..
TV Stations:
Colorado: KFQX Grand Junction; KFQX-DT Grand Junction.

JOSIE PARK BROADCASTING INC.

40 E. Broad St.
Ozark, AL 36360
Phone: 334-774-9323
Ownership: H. Jack Mizell, Pres., 67%; Walter P. Lundsford, Secy.-Treas., 33%.
Represented (legal): Borsari & Associates PLLC.
TV Stations:
Alabama: WRJM-TV Troy.

PAXSON COMMUNICATIONS CORP.

601 Clearwater Park Rd.
West Palm Beach, FL 33401-6233
Phone: 561-659-4122
Fax: 561-659-4754
E-mail: lorielosson@paxson.com
Web site: <http://www.pax.tv>
Officers:
Lowell W. Paxson, Chmn.
Dean M. Goodman, Chief Operating Officer
Seth A. Grossman, Exec. V.P. & Chief Strategic Officer
Anthony L. Morrison, Exec. V.P. & Chief Legal Officer
S. William Scott, Pres., Programming
Steve Friedman, Pres., Cable Relations
Stephen Appel, Sr. V.P., National Sales
Brook Berry, Sr. V.P., Creative Services
Lea Sloan, Sr. V.P., Cable Mktg.
Thomas E. Severson, Sr. V.P. & Chief Financial Officer
Douglas C. Barker, V.P., Affiliate Relations
Emma Cordoba, V.P. & Dir., Human Resources
A. David Glenn, V.P., Engineering
Ronald L. Rubin, V.P. & Controller

Branch Offices:

211 E. Ontario
Suite 905
Chicago, IL 60611
Phone: 312-337-1299
12001 Ventura Place
Suite 201
Studio City, CA 91604
Phone: 818-487-2070
1330 Ave. of the Americas
32nd Floor
New York, NY 10019
Phone: 212-757-3100

Sales Offices:

Ownership: NBC Universal, see listing, 32%; remainder publicly held..
Represented (legal): Holland & Knight; Dow, Lohnes & Albertson PLLC.
TV Stations:
Alabama: WPXH Gadsden; WPXH-DT Gadsden.
Arizona: KPPX Tolleson; KPPX-DT Tolleson.
California: KSPX Sacramento; KSPX-DT Sacramento; KPXN San Bernardino; KKPX San Jose; KKPX-DT San Jose.
Colorado: KPXC-DT Denver; KPXC-TV Denver.
Connecticut: WHPX New London; WHPX-DT New London.
Delaware: WPPX Wilmington; WPPX-DT Wilmington.
Florida: WXPX Bradenton; WXPX-DT Bradenton; WXPX Lake Worth; WXPX-DT Lake Worth; WOPX Melbourne; WOPX-DT Melbourne; WXPX Miami; WXPX-DT Miami.

Georgia: WPXC-DT Brunswick; WPXC-TV Brunswick; WPXA Rome; WPXA-DT Rome.
Hawaii: KPXO Kaneohe; KPXO-DT Kaneohe.
Illinois: WCPX Chicago; WCPX-DT Chicago.
Indiana: WIPX Bloomington; WIPX-DT Bloomington.
Iowa: KPXR Cedar Rapids; KPXR-DT Cedar Rapids; KFPP Newton.
Kentucky: WUPX-DT Morehead; WUPX-TV Morehead.
Massachusetts: WBPX Boston; WBPX-DT Boston; WDPX Vineyard Haven; WDPX-DT Vineyard Haven.
Michigan: WPXD Ann Arbor; WPXD Battle Creek; WZPX-DT Battle Creek.
Minnesota: KPXM St. Cloud; KPXM-DT St. Cloud.
Missouri: KPXE Kansas City; KPXE-DT Kansas City.
New Hampshire: WPXG Concord; WPXG-DT Concord.
New York: WYPX Amsterdam; WYPX-DT Amsterdam; WPXJ-TV Batavia; WPXN-DT New York; WPXN-TV New York; WSPX-TV Syracuse.
North Carolina: WGPX Burlington; WGPX-DT Burlington; WFPX Fayetteville; WFPX-DT Fayetteville; WEPX Greenville; WPXU-DT Jacksonville; WPXU-TV Jacksonville; WRPX Rocky Mount; WRPX-DT Rocky Mount.
Ohio: WVPX Akron.
Oklahoma: KOPX Oklahoma City; KOPX-DT Oklahoma City; KTPX Okmulgee; KTPX-DT Okmulgee.
Oregon: KPXG Salem; KPXG-DT Salem.
Pennsylvania: WQPX Scranton; WQPX-DT Scranton.
Rhode Island: WPXQ Block Island.
Tennessee: WNPX Cookeville; WNPX-DT Cookeville; WPXK Jellico; WPXK-DT Jellico.
Texas: KPXD Arlington; KPXD-DT Arlington; KPXB Conroe; KPXB-DT Conroe; KPXL Uvalde.
Utah: KUPX Provo; KUPX-DT Provo.
Virginia: WPXW Manassas; WPXW-DT Manassas; WPXV Norfolk; WPXV-DT Norfolk; WPXR Roanoke; WPXR-DT Roanoke.
Washington: KWFX Bellevue; KWFX-DT Bellevue; KGPX Spokane.
West Virginia: WLPX-DT Charleston; WLPX-DT Martinsburg; WWPX-DT Martinsburg.
Wisconsin: WTPX-DT Antigo; WPXE Kenosha; WPXE-DT Kenosha.

LPTV Stations:

Colorado: KPXH-LP Fort Collins.
Florida: WPXB-LP Daytona Beach; WPXJ-LP Jacksonville.
Indiana: WIPX-LP Indianapolis.
Massachusetts: W40BO Boston.
Michigan: W48AV Detroit.
New Jersey: WPXO-LP East Orange.
New York: WPXU-LP Amityville.
Ohio: WCPX-LP Columbus.
Oregon: KPXG-LP Portland.
Tennessee: WVIE-LP Nashville.
Texas: KBPX-LP Houston.
West Virginia: W49BN Huntington.

Other Holdings:

Broadcast holdings: Paxson Communications Corp. has 90% interest in Hispanic Broadcasting Inc., licensee of WPXP Ch. 67, Lake Worth, FL and 32% equity interest in Norwell Television LLC, licensee of WWDP Ch. 46, Norwell, MA.

PAXTON MEDIA GROUP INC.

201 S. 4th St.
Box 1680
Paducah, KY 42002-1680
Phone: 207-575-8630
Fax: 270-442-8188
Officers:
Fred Paxton, Chmn.
David Paxton, Pres. & Chief Exec. Officer
Richard Paxton, V.P. & Chief Financial Officer
Jim Paxton, V.P.
Jay Frizzo, Chief Operating Officer/ Newspaper Division

Represented (legal): Covington & Burling.

TV Stations:

Kentucky: WPSD-DT Paducah; WPSD-TV Paducah.

Newspapers:

Arkansas: Searcy Daily Citizen; Russellville Courier; Paragould Daily Press; Jonesboro Sun

Georgia: The Bowdon Bulletin (weekly), Douglas County Sentinel, Griffin Daily News, Haralson-Gateway Beacon (weekly), The Tallapoosa Journal (weekly), The Times Georgian, The Villa Rican (weekly)

Indiana: Connersville News-Examiner, The Times (Frankfort), Michigan City News Dispatch, New Castle Courier-Times, Peru Tribune, The Shelbyville News, Vincennes Sun Commercial Wabash Plain Dealer

Kentucky: Messenger-Inquirer (Owensboro), The Paducah Sun, The Messenger (Madisonville)

Louisiana: Hammond Daily Star

Michigan: The Herald-Palladium (St. Joseph)

Mississippi: The Banner-Independent (weekly), The Daily Corinthian

North Carolina: Lenoir-News Topic, The Enquirer-Journal (Monroe), Henderson Daily Dispatch, The Daily Courier (Forest City), The Sanford Herald

Tennessee: The Mountain Press (Sevierville)

Other Holdings:

Publishing: Paducah, KY.

PEGASUS COMMUNICATIONS CORP.

225 City Line Ave.

Suite 200

Bala Cynwyd, PA 19004

Phone: 610-934-7000

Fax: 610-934-7121

Officers:

Marshall W. Pagon, Chmn. & Chief Exec. Officer

Ted Lodge, Pres. & Chief Operating Officer

Jeff Pooler, Chief Financial Officer

Cheryl Crate, V.P., Corp. Communications

Scott Blank, Gen. Counsel

Ownership: Pegasus Communications Holdings Inc., 48% voting rights; Pegasus Capital Holdings LLC, 18% voting rights; publicly held, 33% voting rights; PCHI & PCHLLC ownership; Marshall W. Pagon.

TV Stations:

Florida: WFXJ Live Oak.

LPTV Stations:

Mississippi: W23CM Tylertown.

Other Holdings:

TV Translator: TV Translators.

PIEDMONT TELEVISION HOLDINGS LLC

7621 Little Ave.

Suite 506

Charlotte, NC 28226

Phone: 704-341-0944

Officers:

Paul Brissette, Pres., Chief Exec. Officer & Treas.

William A. Fielder III, Chief Financial Officer

Stephen J. Eley, Secy.

Barbara Cash, Asst. Secy.

Ownership: Wachovia Capital Partners Inc., 36.81%; BCI Growth V LP, 29.83%; BCI Growth IV LP, 25.6%; Wendell S. Reilly, 5.12%; GOCOM Broadcasting Corp., 2.16%; BCI Investors LLC, 0.49%; WCPI ownership; Wachovia National Bank; BCIG-VLP ownership; Glenpointe Associates LLC-I, Gen. Partner; BCIG-IVLP ownership; Glenpointe Associates LLC-II, Gen. Partner; GBC ownership; Richard L. Gorman, Pres. & Treas., 51%; Katherine L. Gorman, Secy., 49%; BCILLC ownership; Donald P. Remy, Managing Member, 16.79%; Stephen J. Eley, Managing Member, 16.79%; Theodore T. Horton Jr., Managing Member, 14.63%; J. Barton Goodwin, Managing Member, 13.20%; Hoyt J. Goodrich, Managing member, 12.93%; Peter Wilde, 10.33%; Mark Hastings, 10.33%; Thomas J. Cusick, 5.00%.

Represented (legal): Cohn and Marks LLP.

TV Stations:

Alabama: WAAY-DT Huntsville; WAAY-TV Huntsville.

Alaska: KTBV Anchorage.

Arkansas: KTVE El Dorado.

Georgia: WGXA Macon; WGXA-DT Macon; WJCL Savannah; WJCL-DT Savannah.

Missouri: KSPR Springfield; KSPR-DT Springfield.

North Carolina: WYDO Greenville; WFXI Morehead City; WFXI-DT Morehead City.

Ohio: WKBN-TV Youngstown.

LPTV Stations:

Alaska: K09QH Kenai.

Ohio: WYFX-LP Youngstown.

Other Holdings:

TV Translator.

PIKES PEAK BROADCASTING CO.

Box 1457

Colorado Springs, CO 80901-1457

Phone: 303-632-1515

Officers:

Harry W. Hoth Jr., Chmn.

Patti L. Hoth, Pres.

Joan G. Hoth, V.P. & Treas.

Ownership: Harry W. Hoth Jr..

Represented (legal): Fletcher, Heald & Hildreth PLC.

TV Stations:

Colorado: KRDO-DT Colorado Springs; KRDO-TV Colorado Springs; KJCT-DT Grand Junction; KJCT-TV Grand Junction.

LPTV Stations:

Colorado: K42EV Glenwood Springs; K36AF New Castle; K57CR Rifle.

Other Holdings:

Radio.

PILOT GROUP LP

745 Madison Ave., 24th Floor

New York, NY 10151

Phone: 212-486-4446

Ownership: Pilot Group GP LLC, General Partner%; PGGPLLC ownership; Katonah Pittman Ventures LLC, 76.7% votes; Mayo S. Stuntz Jr., 16.3%; Paul M. McNicol, 4%; Robert B. Sherman, 1.8, votes%; KPVLCC ownership; Robert W. Pittman.

Represented (legal): Covington & Burling.

TV Stations:

Illinois: WHOI Peoria; WHOI-DT Peoria.

Michigan: WEYI-DT Saginaw; WEYI-TV Saginaw.

Missouri: KHQA-DT Hannibal; KHQA-TV Hannibal; KRCG Jefferson City; KRCG-DT Jefferson City.

LPTV Stations:

Missouri: K110J Sedalia, etc..

POCATELLO CHANNEL 15 LLC

3654 W. Jarvis Ave.

Skokie, IL 60076

Phone: 847-674-0864

E-mail: kevinbae@kmccommunications.com

Ownership: Myoung Hwa Bae.

TV Stations:

Idaho: KPIF Pocatello.

Wyoming: KBEO Jackson.

POLARCOMM CORP.

Box 1471

Evergreen, CO 80439-1471

Phones: 303-526-1039; 888-421-5787

Ownership: David Drucker; Penny Drucker.

See listings for Echonet Corp. & Green TV Corp.

TV Stations:

Alaska: KUBD Ketchikan; KUBD-DT Ketchikan.

KENNETH D. POLIN

1755 El Camino del Teatro

La Jolla, CA 92037

Phone: 619-454-8274

TV Stations:

California: KAJB Calipatria; KAJB-DT Calipatria.

POLLACK/BELZ BROADCASTING CO. LLC

Suite 200

6655 Poplar Ave.

Germantown, TN 38138

Phone: 318-473-0031

Fax: 318-442-4646

TV Stations:

California: KIEM-DT Eureka; KIEM-TV Eureka.

Louisiana: KLAX-DT Alexandria; KLAX-TV Alexandria.

LPTV Stations:

Louisiana: KWCE-LP Alexandria.

THE POST CO.

333 Northgate Mile

Box 1800

Idaho Falls, ID 83403

Phone: 208-522-1800

Officers:

Jerry M. Brady, Pres. & Chief Exec. Officer

Rickie Brady, V.P., Television

Roger Plothow, V.P., Newspapers

Lee Shumway, Chief Financial Officer

Ownership: Jerry M. Brady, 25.2%; Jack M. Brady, 25.2%; Post Employees Stock Ownership Trust, 49%.

Represented (legal): Shaw Pittman.

TV Stations:

Idaho: KIFI-DT Idaho Falls; KIFI-TV Idaho Falls.

LPTV Stations:

Idaho: K61AP Burley, Albion & Rupert; K61CI

Leadore (north); K61FO Pocatello.

Wyoming: K59DY Jackson & Wilson.

Newspapers:

Idaho: Idaho Falls Post Register

POST-NEWSWEEK STATIONS INC.

550 W. Lafayette

Detroit, MI 48226

Phone: 313-223-2260

Officers:

G. William Ryan, Pres. & Chief Exec. Officer

Robert E. Branson, V.P., Legal Counsel & Secy.

Mark Effron, V.P., News

Catherine Nierle, V.P., Business Affairs & Treas.

Barbara Reising, V.P., Human Resources

Ownership: The Washington Post Co. Owns The Washington Post; The Washington Post National Weekly Edition; the Herald (Everett, WA); 26% of the Minneapolis Star & Minneapolis Tribune & the Gazette Newspapers (MD); MSO Post-Newsweek Cable; program service Pro Am Sports (PASS); Newsweek, Newsweek International & Newsweek Japan magazines. Has interests in data, manufacturing & service companies.

Represented (legal): Covington & Burling.

TV Stations:

Florida: WJXT Jacksonville; WJXT-DT Jacksonville; WPLG Miami; WPLG-DT Miami; WKMG-DT Orlando; WKMG-TV Orlando.

Michigan: WDIV-DT Detroit; WDIV-TV Detroit.

Texas: KPRC-DT Houston; KPRC-TV Houston; KSAT-DT San Antonio; KSAT-TV San Antonio.

PRIME CITIES BROADCASTING INC.

112 High Ridge Ave.

Ridgefield, CT 06877

Phone: 203-431-3366

Ownership: John B. Tupper, Pres., Secy. & Treas., 51%; Bruce E. Fox, Dir., 46%; James R. Kelly, 3%. Tupper has interest in High Mountain Broadcasting Corp., see listing & is also principal of TV applicant KT Broadcasting Inc.

TV Stations:

North Dakota: KNDX Bismarck; KXND Minot.

LPTV Stations:

North Dakota: K38HA Dickinson; K44HR Williston.

PRIME TIME CHRISTIAN BROADCASTING INC.

Box 7708

Midland, TX 79708

Phone: 915-563-0420

Fax: 915-563-1736

E-mail: ptcbglc@aol.com

Web site: <http://www.glcnetwork.com>

Officers:

Albert O. Cooper, Chmn.

J. D. Crawford, V.P.

Tommie J. Cooper, Secy.-Treas.

Branch Offices:

88 East C.R. 112

Snyder, TX 79549

Phone: 915-573-9417

2606 S. Main

Roswell, NM 88201

Phone: 505-622-5778

5604 Martin Luther

Lubbock, TX 79704

Phone: 806-747-4997

Ownership: Non-profit corp.-Midland, TX.

Represented (legal): Cohn & Marks.

TV Stations:

New Mexico: KRPV Roswell; KRPV-DT Roswell.

Texas: KPFF Farwell; KPTB Lubbock; KPTB-DT Lubbock; KMLM Odessa; KMLM-DT Odessa; KPCB Snyder; KPCB-DT Snyder.

LPTV Stations:

New Mexico: KAPT-LP Alamogordo; KCVP-LP Clovis; KLCP-LP Las Cruces; KKGD-LP Roswell.

Texas: KKCP-LP Ballinger-Coleman; K46FO Big Spring; KPTC-LP Cisco; KPDN-LP Monahans; K64EC Pecos; KPXS-LP San Angelo; KSGD-LP Seminole; KWGD-LP Welch.

Other Holdings:

TV Translator: Owns TV Translators.

TV Station Owners

QUINCY BROADCASTING CO.

513 Hampshire St.
Box 80
Quincy, IL 62306
Phone: 217-228-6600
Fax: 217-228-6670

Officers:

Ralph M. Oakley, V.P. & Chief Operating Officer

Thomas A. Oakley, Pres. & Chief Exec. Officer
Leo Henning, V.P. & Gen. Mgr.

Ownership: Quincy Newspapers Inc..

Represented (legal): Wilkinson, Barker, Knauer & Quinn.

TV Stations:

Illinois: WGEM-DT Quincy; WGEM-TV Quincy; WREX-DT Rockford; WREX-TV Rockford.

Indiana: WSJV Elkhart; WSJV-DT Elkhart.

Iowa: KTIV Sioux City; KTIV-DT Sioux City.

Minnesota: KTTC Rochester; KTTC-DT Rochester.

West Virginia: WVVA Bluefield; WVVA-DT Bluefield.

Wisconsin: WYOW Eagle River; WYOW-DT Eagle River; WQOW Eau Claire; WQOW-TV Eau Claire; WXOW-DT La Crosse; WXOW-TV La Crosse; WKOW-DT Madison; WKOW-TV Madison; WAOW-DT Wausau; WAOW-TV Wausau.

Newspapers:

Illinois: Quincy Herald-Whig
New Jersey: New Jersey Herald (Newton)

Other Holdings:

Television holdings: Holds option to purchase KXLT-TV Rochester, MN.

RADIO PERRY INC.

Box 980
Perry, GA 31069
Phone: 912-987-2980

Officers:

Lowell L. Register, Pres.

Janice J. Register, Secy.-Treas.

Ownership: Lowell L. Register.

Represented (legal): Brown, Nietert & Kaufman, Chartered.

TV Stations:

Georgia: WPGA-DT Perry; WPGA-TV Perry.

Other Holdings:

Radio.

RAMAR COMMUNICATIONS II LTD.

Box 3757
Lubbock, TX 79452
Phone: 806-745-3434
Fax: 806-748-1949

Officers:

Troy Ray Moran, Pres.

Brad Moran, V.P.

Mary Moran, Secy.-Treas.

Branch Office:

800 E. 19th
Roswell, NM 88201
Phone: 505-622-0290

Ownership: Ray Moran, 51%; Brad Moran, 49%.

Represented (legal): Leventhal, Senter & Lerman PLLC.

TV Stations:

Colorado: KTLT-TV Durango.

New Mexico: KTEL-TV Carlsbad; KHFT Hobbs; KHFT-DT Hobbs.

Texas: KJTV-DT Lubbock; KJTV-TV Lubbock.

LPTV Stations:

New Mexico: K56FB Albuquerque; KTEL-LP Albuquerque; K47CF Hobbs; K46GY Santa Fe.

Texas: K48GB Lubbock; KJTV-CA Lubbock; KUPT-LP Lubbock; KXTQ-CA Lubbock; K42ES

Matador; K40FK Matador & Roaring Springs; K47GE Matador & Roaring Springs; K07TZ Snyder; K42ET Snyder; K49GT Snyder.

Other Holdings:

TV Translator: Owns TV Translators.

RANCHO PALOS VERDE BROADCASTERS INC.

15304 Sunset Blvd.
No. 204
Pacific Palisades, CA 90272

Phone: 310-454-8673

Fax: 310-454-4983

Officer:

Paul A. Zevnik, Pres.

Ownership: Paul A. Zevnik, 36.4%; Terence E. Crosby, 24%; Arnold Applebaum, 24%; Jim Devaney; Susan Devaney, jointly, 15.6%.

Represented (legal): Thompson, Hine & Flory.

TV Stations:

California: KXLA Rancho Palos Verdes; KXLA-DT Rancho Palos Verdes.

R. & F. BROADCASTING

Cermica Annex
Box 1833
Carolina, PR 00984-1833
Phone: 787-762-5500

Officers:

Rickin Sanchez Sr., Chmn., Pres. & Chief Exec. Officer

Rickin Sanchez Jr., Chief Operating Officer & V.P., Production

Blanche Vidal, Secy.-Treas.

Michelle Sanchez-Diaz, Chief Financial Officer
Ownership: Enrique A. Sanchez, Gen. Partner, 50%; Blanca Vidal de Sanchez, 50%.

Represented (legal): Tierney & Swift.

TV Stations:

Puerto Rico: WRFB Carolina.

RAPID BROADCASTING CO.

2424 S. Plaza Dr.
Box 9549
Rapid City, SD 57709

Phone: 605-355-0024

Fax: 605-355-9274

Officers:

Gilbert D. Moyle, Pres.

James F. Simpson, Chief Exec. Officer

Gilbert D. Moyle III, V.P.

Clark D. Moyle, Secy.-Treas.

Steve Mentele, Chief Financial Officer

Ownership: W. R. Barbour, 25%; Charles H. Lien, 25%; Gilbert D. Moyle, 16.7%; Gilbert D. Moyle III, 16.7%; Clark D. Moyle, 16.6%.

Represented (legal): Cole, Raywid & Braverman LLP.

TV Stations:

South Dakota: KNBN Rapid City; KWSD Sioux Falls.

LPTV Stations:

South Dakota: K40GS Rapid City; KKRA-LP Rapid City; KWBH-LP Rapid City.

Wyoming: K22AD Gillette.

RAYCOM MEDIA INC.

201 Monroe St.
RSA Tower, Suite 710
Montgomery, AL 36104
Phone: 334-206-1400

Officers:

John E. Hayes, Pres.

William C. Zortman, Secy.

Ownership: John E. Hayes & William C. Zortman, 50%, voting stock; John E. Hayes, 17.5%; William C. Zortman, 13%; qualified company employees, none with more than 5% equity.

Represented (legal): Covington & Burling.

TV Stations:

Alabama: WAFF Huntsville; WAFF-DT Huntsville; WDFX-DT Ozark; WDFX-TV Ozark.

Arizona: KOLD-DT Tucson; KOLD-TV Tucson.
Colorado: KXRM-DT Colorado Springs; KXRM-TV Colorado Springs.

Florida: WPGX Panama City; WPGX-DT Panama City; WFLX West Palm Beach; WFLX-DT West Palm Beach.

Georgia: WFXL Albany; WFXL-DT Albany; WTVM Columbus; WTVM-DT Columbus; WTOG-DT Savannah; WTOG-TV Savannah.

Hawaii: KHBC-DT Hilo; KHBC-TV Hilo; KFVE Honolulu; KFVE-DT Honolulu; KHNL Honolulu; KHNL-DT Honolulu; KOGG Wailuku.

Iowa: KWWL Waterloo; KWWL-DT Waterloo.

Kentucky: WXIX-DT Newport; WXIX-TV Newport.

Louisiana: WAFB Baton Rouge; WAFB-DT Baton Rouge; KSLA-DT Shreveport; KSLA-TV Shreveport.

Michigan: WTOM-DT Cheboygan; WTOM-TV Cheboygan; WLUC-DT Marquette; WLUC-TV Marquette; WPBN-DT Traverse City; WPBN-TV Traverse City.

Mississippi: WDAM-DT Laurel; WDAM-TV Laurel.

Missouri: KFVS-DT Cape Girardeau; KFVS-TV Cape Girardeau; KTVO Kirksville; KTVO-DT Kirksville.

New Mexico: KASA-DT Santa Fe; KASA-TV Santa Fe.

New York: WSTM-DT Syracuse; WSTM-TV Syracuse.

North Carolina: WECT Wilmington; WECT-DT Wilmington.

Ohio: WUAB Lorain; WUAB-DT Lorain; WOIO Shaker Heights; WOIO-DT Shaker Heights; WNWO-DT Toledo; WNWO-TV Toledo.

South Carolina: WACH Columbia; WACH-DT Columbia.

Tennessee: WTNZ Knoxville; WTNZ-DT Knoxville; WMC-DT Memphis; WMC-TV Memphis.

Virginia: WTVR-DT Richmond; WTVR-TV Richmond.

LPTV Stations:

Colorado: K50FS Bayfield; KXTU-LP Colorado Springs; K39AH Durango; K31FS Pagosa Springs; K48HA Pagosa Springs; K28GE Woodland Park.

Kentucky: WQTV-LP Murray; WQWQ-LP Paducah.

Louisiana: WBXH-CA Baton Rouge.

Michigan: W14CE Escanaba; W07DB Marquette.

New Mexico: K27HP Alamogordo; K46FE Artesia; K44GC Aztec; K31DR Caballo; K33GD Capitan & Ruidoso; K47FX Carlsbad; K43FU Deming; K22GE Dulce; K39EJ Espanola; K27GJ Farmington; K46FI Grants; K18DY Hillsboro; K50GM Hobbs; K22EU Montoya; K06HX Mora; K20GQ Nolan & Wooton; K14KO Portales; K40DI Raton; K15FT Roswell; K34GL Santa Rosa; K45CU Shiprock; K25DI Silver City; K44HJ Socorro; K41FK Tohatchi; K27BN Truth or Consequences; K48EH Tucumcari.

North Carolina: W14CE Escanaba; W07DB Marquette.

New Mexico: K27HP Alamogordo; K46FE Artesia; K44GC Aztec; K31DR Caballo; K33GD Capitan & Ruidoso; K47FX Carlsbad; K43FU Deming; K22GE Dulce; K39EJ Espanola; K27GJ Farmington; K46FI Grants; K18DY Hillsboro; K50GM Hobbs; K22EU Montoya; K06HX Mora; K20GQ Nolan & Wooton; K14KO Portales; K40DI Raton; K15FT Roswell; K34GL Santa Rosa; K45CU Shiprock; K25DI Silver City; K44HJ Socorro; K41FK Tohatchi; K27BN Truth or Consequences; K48EH Tucumcari.

North Carolina: W14CE Escanaba; W07DB Marquette.

New Mexico: K27HP Alamogordo; K46FE Artesia; K44GC Aztec; K31DR Caballo; K33GD Capitan & Ruidoso; K47FX Carlsbad; K43FU Deming; K22GE Dulce; K39EJ Espanola; K27GJ Farmington; K46FI Grants; K18DY Hillsboro; K50GM Hobbs; K22EU Montoya; K06HX Mora; K20GQ Nolan & Wooton; K14KO Portales; K40DI Raton; K15FT Roswell; K34GL Santa Rosa; K45CU Shiprock; K25DI Silver City; K44HJ Socorro; K41FK Tohatchi; K27BN Truth or Consequences; K48EH Tucumcari.

North Carolina: W14CE Escanaba; W07DB Marquette.

New Mexico: K27HP Alamogordo; K46FE Artesia; K44GC Aztec; K31DR Caballo; K33GD Capitan & Ruidoso; K47FX Carlsbad; K43FU Deming; K22GE Dulce; K39EJ Espanola; K27GJ Farmington; K46FI Grants; K18DY Hillsboro; K50GM Hobbs; K22EU Montoya; K06HX Mora; K20GQ Nolan & Wooton; K14KO Portales; K40DI Raton; K15FT Roswell; K34GL Santa Rosa; K45CU Shiprock; K25DI Silver City; K44HJ Socorro; K41FK Tohatchi; K27BN Truth or Consequences; K48EH Tucumcari.

North Carolina: W14CE Escanaba; W07DB Marquette.

New Mexico: K27HP Alamogordo; K46FE Artesia; K44GC Aztec; K31DR Caballo; K33GD Capitan & Ruidoso; K47FX Carlsbad; K43FU Deming; K22GE Dulce; K39EJ Espanola; K27GJ Farmington; K46FI Grants; K18DY Hillsboro; K50GM Hobbs; K22EU Montoya; K06HX Mora; K20GQ Nolan & Wooton; K14KO Portales; K40DI Raton; K15FT Roswell; K34GL Santa Rosa; K45CU Shiprock; K25DI Silver City; K44HJ Socorro; K41FK Tohatchi; K27BN Truth or Consequences; K48EH Tucumcari.

North Carolina: W14CE Escanaba; W07DB Marquette.

New Mexico: K27HP Alamogordo; K46FE Artesia; K44GC Aztec; K31DR Caballo; K33GD Capitan & Ruidoso; K47FX Carlsbad; K43FU Deming; K22GE Dulce; K39EJ Espanola; K27GJ Farmington; K46FI Grants; K18DY Hillsboro; K50GM Hobbs; K22EU Montoya; K06HX Mora; K20GQ Nolan & Wooton; K14KO Portales; K40DI Raton; K15FT Roswell; K34GL Santa Rosa; K45CU Shiprock; K25DI Silver City; K44HJ Socorro; K41FK Tohatchi; K27BN Truth or Consequences; K48EH Tucumcari.

North Carolina: W14CE Escanaba; W07DB Marquette.

New Mexico: K27HP Alamogordo; K46FE Artesia; K44GC Aztec; K31DR Caballo; K33GD Capitan & Ruidoso; K47FX Carlsbad; K43FU Deming; K22GE Dulce; K39EJ Espanola; K27GJ Farmington; K46FI Grants; K18DY Hillsboro; K50GM Hobbs; K22EU Montoya; K06HX Mora; K20GQ Nolan & Wooton; K14KO Portales; K40DI Raton; K15FT Roswell; K34GL Santa Rosa; K45CU Shiprock; K25DI Silver City; K44HJ Socorro; K41FK Tohatchi; K27BN Truth or Consequences; K48EH Tucumcari.

DANA CHRISTIAN RAYMANT

943 Lincoln Rd.
Grosse Pointe, MI 48230
Phone: 313-438-3493

TV Stations:

Kansas: KFJX Pittsburg.

Texas: KVCT Victoria; KVCT-DT Victoria.

READING BROADCASTING INC.

1729 N. 11th St.
Reading, PA 19604
Phone: 610-921-9181
Fax: 610-921-9139

Officers:

Mike Parker, Pres.

Frank McCracken, Exec. Sr. V.P.

George Mattniller, Secy.

Ownership: Robert A. Denby, 4.75%; Henry N. Aurandt; Helen K. Aurandt, 3.85%; Irvin Cohen, 2.88%; Michael Parker; Jack Linton; Nancy A. Linton, 0.82%; Patel Inc., 29.69%; STV Reading Inc., 4.22%; 34 others with less than 5% each.

Represented (legal): Fleischman & Walsh LLP.

TV Stations:

Pennsylvania: WTVE Reading; WTVE-DT Reading.

RED LION TELEVISION INC.

Windsor Rd.
Box 88
Red Lion, PA 17356
Phone: 717-246-1681
Fax: 717-244-9316

E-mail: johnnorris@qgcbtv.com

Officers:

John H. Norris, Chmn., Pres. & Chief Exec. Officer

Susan H. Brown, Chief Admin. Officer

Clyde H. Campbell, Chief Financial Officer

Ownership: John H. Norris.

TV Stations:

Pennsylvania: WGCB-DT Red Lion; WGCB-TV Red Lion.

Other Holdings:

Program source: Keystone Inspirational Network..

RED RIVER BROADCAST CORP.

3600 S. Westport Ave.
Sioux Falls, SD 57116
Phone: 605-361-5555

Officers:

Myron Kunin, Chief Exec. Officer

Ro Grignon, Pres.

Kathy Lau, V.P.

Ownership: Curtis Squire Inc.; CSI ownership; Curtis Squire, 90%; Ro Grignon, 10%.

Grignon & Squire also own KQDS Acquisition Corp., see listing.

Represented (legal): Phillips, Gross & Aaron; Crowell & Moring.

TV Stations:

Minnesota: KBRR Thief River Falls.

North Dakota: KVRN Fargo; KVRN-DT Fargo; KJRR Jamestown; KNRR Pembina; KNRR-DT Pembina.

South Dakota: KDLV-TV Mitchell; KDLT-DT Sioux Falls; KDLT-TV Sioux Falls.

LPTV Stations:

Minnesota: K54AT Brainerd; K29EB Grand Rapids; K05IV Park Rapids.

South Dakota: K42FI Watertown.

REITEN TELEVISION

3425 S. Broadway
Minot, ND 58701

Officers:

David M. Reiten, Chmn.

Kathleen Huuby, Secy.-Treas.

Ownership: Chester Reiten & family.

Represented (legal): Shaw Pittman.

TV Stations:

North Dakota: KXMB-DT Bismarck; KXMB-TV Bismarck; KXMA-TV Dickinson; KXMC-DT Minot; KXMC-TV Minot; KXMD-TV Williston.

Other Holdings:

Radio.

RKM MEDIA INC.

137 Spyglass Lane
Fayetteville, NY 13066
Phone: 315-637-5530

Ownership: Ronald W. Philips.

Represented (legal): Smithwick & Belendiuk PC.
TV Stations:
New York: WNY5-TV Syracuse.

ROCKFLEET BROADCASTING II INC.

885 3rd Ave., 34th Floor
New York, NY 10022
Officers:
R. Joseph Fuchs, Pres.
Jeffrey A. Smith, Exec. V.P. & Dir.
Bruce M. Schnelwar, Sr. V.P.
David A. Persing, Sr. V.P. & Secy.
Howard Konos, V.P., Treas. & Asst. Secy.
John W. Adams, Dir.
Ownership: Rockfleet Broadcasting LP, 85%;
R. Joseph Fuchs, 15%.
Represented (legal): Wiley, Rein & Fielding.
TV Stations:
Michigan: WFQX-DT Cadillac; WFQX-TV Cadillac; WFUP Vanderbilt.
LPTV Stations:
Maine: WFVX-LP Bangor.
Michigan: W54CR Traverse City.

SAGA COMMUNICATIONS INC.

73 Kercheval Ave.
Suite 201
Grosse Pointe Farms, MI 48236
Phone: 313-886-7070
Fax: 313-886-7150
E-mail: wlada@sagacom.com
Officers:
Edward K. Christian, Chmn., Pres. & Chief Exec. Officer
Steven J. Goldstein, Exec. V.P., Programming
Warren Lada, Sr. V.P., Operations
Marcia K. Lobaito, V.P. & Secy.
Samuel D. Bush, V.P., Treas. & Chief Financial Officer
Ownership: Publicly held.; Edward K Christian, controlling interest.
Represented (legal): Smithwick & Belendiuk PC.
TV Stations:
Kansas: KOAM-DT Pittsburg; KOAM-TV Pittsburg.
Mississippi: WXVT Greenville; WXVT-DT Greenville.
Texas: KAVU-DT Victoria; KAVU-TV Victoria.
LPTV Stations:
Texas: KMOL-LP Victoria; KUNU-LP Victoria; KVTX-LP Victoria; KXTS-LP Victoria.
Other Holdings:
Radio.

SAGAMOREHILL BROADCASTING LLC

2 Embarcadero Center, 23rd Floor
San Francisco, CA 94111
Phone: 415-788-2755
Officer:
Louis Wall, Pres.
Ownership: Duff, Ackerman & Goodrich LP, principal.
Represented (legal): Wiley, Rein & Fielding.
TV Stations:
Alabama: WNCB Montgomery; WNCB-TV Montgomery.
Nebraska: KSTF Scottsbluff; KSTF-DT Scottsbluff.
Texas: KGNS-DT Laredo; KGNS-TV Laredo.
Wyoming: KGWN-DT Cheyenne; KGWN-TV Cheyenne.
LPTV Stations:
Wyoming: K19FX Laramie.

SAGE BROADCASTING CORP.

406 S. Irving St.
San Angelo, TX 76903-6941
Phones: 915-655-6006; 915-673-2345
Fax: 915-655-8461
Officers:
Paris R. Schindler, Chmn.
William Carter, Pres.
Timothy R. Brown, V.P. & Secy.
Sherry S. Hawk, V.P. & Treas.
Anne Marie Carter, Asst. Secy.

Branch Offices:
5189 Texas Ave.
Abilene, TX 79606
Phone: 915-793-1515
Fax: 915-698-8422
406 S. Irving
San Angelo, TX 76903
Phone: 915-655-6006
Fax: 915-655-8416
Ownership: Paris R Schindler, Chmn., 32%;
Sherry S. Hawk, V.P. & Treas., 32%;
Suzanne S. Brown, 32%; Anne Marie Carter, Asst. Secy., 3%; Timothy R. Brown, V.P. & Secy., .33%.

Represented (legal): Cohn & Marks.
TV Stations:
Texas: KXVA Abilene; KIDY San Angelo; KIDY-DT San Angelo.
LPTV Stations:
Texas: KIDZ-LP Abilene; KIDV-LP Albany; KIDU-LP Brownwood; KIDT-LP Stamford; KIDB-CA Sweetwater.
Other Holdings:
Radio.

SAINTE PARTNERS II LP

Box 4159
Modesto, CA 95352-4159
Phone: 209-523-0777
Fax: 209-523-0839
E-mail: csmith@sainte.tv
Ownership: Chester Smith, Pres., 50%; Naomi Smith, V.P., 50%; J. Wilmar Jensen, Secy.-Treas..
TV Stations:
California: KBVU Eureka; KBVU-DT Eureka; KCVU Paradise; KCVU-DT Paradise.
LPTV Stations:
California: K11VA Bakersfield; K27HD Chico; KUCO-LP Chico; KZVU-LP Chico; K17EH Eureka; K52FK Eureka; K59FW Eureka; K67GU Eureka; KEUV-LP Eureka; KUVU-LP Eureka; K08NH Oroville; K04QC Palermo; KRUV-LP Redding; KCSO-LP Sacramento.
Oregon: KFBI-LP Ashland; K14LG Medford.

ST. LOUIS/DENVER LLC

Suite 300
1408 N. Kingshighway Blvd.
St. Louis, MO 63113
Phone: 314-367-4600
TV Stations:
Colorado: KTFD-DT Boulder; KTFD-TV Boulder.
Illinois: WRBU East St. Louis; WRBU-DT East St. Louis.

SCHURZ COMMUNICATIONS INC.

225 W. Cofax Ave.
South Bend, IN 46626
Phone: 574-287-1001
Fax: 574-287-2257
E-mail: mburdick@schurz.com
Web site: http://www.schurz.com
Officers:
Charles D. Pittman, Sr. V.P., Newspapers
Franklin D. Schurz Jr., Pres.
James M. Schurz, Sr. V.P.

Marcia K. Burdick, Sr. V.P., Bcstg.
Todd F. Schurz, V.P.
Mary Schurz, V.P. & Secy.
Scott C. Schurz, V.P.
David C. Ray, V.P.
Gary N. Hoipkemier, Sr. V.P. & Chief Financial Officer
Ownership: Franklin D. Schurz Jr.; Mary Schurz; James M. Schurz; Scott C. Schurz, 18.75% each, Trustees.
Represented (legal): Hogan & Hartson LLP; Bryan Cave LLP.
TV Stations:
Georgia: WAGT Augusta; WAGT-DT Augusta.
Indiana: WSBT-DT South Bend; WSBT-TV South Bend.
Missouri: KYTV Springfield; KYTV-DT Springfield.
Virginia: WDBJ Roanoke; WDBJ-DT Roanoke.
Newspapers:
LPTV Stations:
Missouri: K17DL Branson; K15CZ Springfield.
Virginia: W04AG Garden City, etc..
Newspapers:
California: Imperial Valley Press (El Centro)
Indiana: Martinsville Reporter; South Bend Tribune; Bloomington Herald Times; Bedford Times-Mail
Kentucky: Danville Advocate-Messenger; The Jessamine Journal
Maryland: Hagerstown Mail; Hagerstown Herald
Pennsylvania: Somerset Daily American
Other Holdings:
Radio.

E. W. SCRIPPS CO.

312 Walnut St.
28th Floor
Cincinnati, OH 45202
Phone: 513-977-3000
Fax: 513-977-3721
Web site: http://www.scripps.com
Officers:
William R. Burleigh, Chmn. & Chief Exec. Officer
Ken Lowe, Pres. & Chief Operating Officer
Richard A. Boehne, Exec. V.P.
Frank Gardner, Sr. V.P., Interactive Media
James Hart, Sr. V.P., TV Station Group
Craig Standen, Sr. V.P., Corporate Development
Alan M. Horton, Sr. V.P., Newspapers
Gregory L. Ebel, V.P., Human Resources
John Lansing, V.P., Broadcast Television
Timothy Stauborn, V.P., Investor Relations
E. John Wolfzorn, V.P. & Controller
M. Denise Kuprionis, Secy.
Ownership: Publicly held.
Represented (legal): Baker & Hostetler.
TV Stations:
Arizona: KNXV-DT Phoenix; KNXV-TV Phoenix.
California: KCNS San Francisco; KCNS-DT San Francisco.
Connecticut: WSAH Bridgeport.
Florida: WFTS-DT Tampa; WFTS-TV Tampa; WPTV West Palm Beach; WPTV-DT West Palm Beach.
Kansas: KMCI Lawrence; KMCI-DT Lawrence.
Maryland: WMAR-DT Baltimore; WMAR-TV Baltimore.
Massachusetts: WMFP Lawrence.
Michigan: WXYZ-DT Detroit; WXYZ-TV Detroit.
Missouri: KSHB-DT Kansas City; KSHB-TV Kansas City.
North Carolina: WRAY-DT Wilson; WRAY-TV Wilson.
Ohio: WOAC Canton; WOAC-DT Canton; WCPO-DT Cincinnati; WCPO-TV Cincinnati; WEWS-DT Cleveland; WEWS-TV Cleveland.
Oklahoma: KJRH Tulsa; KJRH-DT Tulsa.
LPTV Stations:
Arizona: K44CN Cottonwood.
Newspapers:
Alabama: Birmingham Post-Herald

California: Redding Record Searchlight, Ventura Star Newspapers
Colorado: Boulder Daily Camera, Denver Rocky Mountain News
Florida: Fort Pierce Tribune, Naples Daily News, The Stuart News, Vero Beach Press-Journal
Indiana: Evansville Courier-Press
Kentucky: The Kentucky Post
New Mexico: The Albuquerque Tribune
Ohio: The Cincinnati Post
South Carolina: Anderson Independent Mail
Tennessee: The Commercial Appeal (Memphis), The Knoxville News Sentinel
Texas: Abilene Reporter News, Corpus Christi Caller-Times, Standard Times (San Angelo), Times Record News (Wichita Falls)
Washington: Bremerton Sun
Other Holdings:
Cable Network: Do It Yourself Network, Fine Living Network, The Home & Garden Television Network; TV Food Network (majority interest)
Features syndicator: United Media, licensor & syndicator of news features & comics
Production: Scripps Productions, producer of cable programs.

SEAL ROCK BROADCASTERS LLC

351 Elliott Ave. W
Suite 300
Seattle, WA 98119-4150
Phone: 206-285-2295
Ownership: Lance W Anderson, 50%; George V Kriste, 50%.
TV Stations:
California: KCBA Salinas; KCBA-DT Salinas.

SEAWAY HOLDINGS INC.

885 3rd Ave., 34th Floor
New York, NY 10022
Phone: 212-888-5500
Officers:
Jeffrey A. Smith, Pres.
Bruce M. Schnelwar, Sr. V.P.
David A. Pershing, Sr. V.P. & Secy.
Kevin J. DeLuise, V.P., Treas. & Asst. Secy.
Ownership: Smith Management Co., 84.2%; R. Joseph Fuchs, 10%; John Swain Jr., 5%; SMC ownership.; Pengo Industries; PI ownership.; Pengo LLC, Controlling Interest; PLLC ownership.; John W. Adams, Managing Member, 3.84%; Randall D. Smith, Trustee, 13.13%; Kathryn Sladek Trust; Randall D. Smith, 50.77%.

Represented (legal): Wiley, Rein & Fielding.
TV Stations:
Maine: WVII-DT Bangor; WVII-TV Bangor.
Wisconsin: WJFW-DT Rhinelander; WJFW-TV Rhinelander.
LPTV Stations:
Wisconsin: W27AU Wausau.
Other Holdings:
Radio.

SECOND GENERATION OF IOWA LTD.

3451 Bonita Bay Blvd.
Suite 101
Bonita Springs, FL 34134
Phone: 941-498-4600
Officers:
Thomas J. Embrescia, Chmn. & Chief Exec. Officer
Jonathan Pinch, Pres.
Larry Blum, Chief Operating Officer
Ownership: Thomas J. Embrescia, 33.33%; Jonathan Pinch, 33.33%; Larry Blum, 33.33%.

TV Station Owners

TV Stations:
Iowa: KFAX Cedar Rapids; KFAX-DT Cedar Rapids.

DENNIS R. SELENKA

4529 Hickory Heights
Oshkosh, WI 54904
Phone: 920-589-2511
E-mail: deniss@northnet.net
Officer:
Marvin Davis, Mgr.
Represented (legal): Rosenman & Colin LLP.
TV Stations:
Wisconsin: WBIJ Crandon.

TIMOTHY G. SHEEHAN

17 Crooked Lane
Manchester, MA 01944
Phone: 978-526-8306
TV Stations:
Rhode Island: WNAC-DT Providence; WNAC-TV Providence.

SHIVELY COMMUNICATIONS

Box 749
North Platte, NE 69101
Phone: 308-532-2222
Fax: 308-532-9579
Officers:
Ulysses A. Carlini, V.P. & General Mgr.
M. L. Doyle, Secy.
Peggy Borchard, Chief Financial Officer
Ownership: Bank of America N.A., Personal Representative of the Estate of Richard F. Shively, 90%; Ulysses A. Carlini, 10%.
Represented (legal): Fletcher, Heald & Hildreth PLC.
TV Stations:
Nebraska: KHAS-DT Hastings; KHAS-TV Hastings; KNOP-DT North Platte; KNOP-TV North Platte.
LPTV Stations:
Nebraska: K20DK Beaver Lake area; K14IY Holdrege; K11TW North Platte.

SHOOTINGSTAR BROADCASTING OF NEW ENGLAND LLC

3606 Camino de la Cumbre
Sherman Oaks, CA 91423
Phone: 818-788-8228
Ownership: Alta ShootingStar Corp., 95%; ShootingStar Inc., 5%; ASC ownership: Alta Communications IX LP, 94.43%; SI ownership: Diane Sutter; ACIXLP ownership: Alta Communications IX Managers LLC, Gen. Partner; ACIXMLLC ownership: Timothy L. Dibble, 20.4, Managing Member%; Brian W. McNeill, Managing Member, 20.4%.
Represented (legal): Leventhal, Senter & Lerman PLLC.
TV Stations:
New Hampshire: WNDS Derry; WNDS-DT Derry.

SIERRA BROADCASTING CO.

1500 Foremaster Lane
Las Vegas, NV 89101
Phone: 702-642-3333
Fax: 702-657-3423
Officers:
James E. Rogers, Pres.
Barbara Clark, Secy.
Scott Mattox, Chief Financial Officer
Branch Office:
1790 Vassar St.
Reno, NV 89502
Phone: 702-322-4444

Ownership: Sunbelt Broadcasting Co..
Represented (legal): James E. Rogers.
TV Stations:
Nevada: KWNV Winnemucca.
LPTV Stations:
Nevada: K16GK Ely.

SIETE GRANDE TELEVISION INC.

Box 7967
Jupiter, FL 33468-7967
Phones: 407-575-2418; 212-986-1116
Officers:
Jerry B. Hartman, Pres. & Treas.
Esther M. Hartman, V.P. & Secy.
Ownership: Hartman, Jerry and Esther, 55%; Herbert Hartman, 15%; Eileen Hartman, 15%; Deborah Hartman, 15%.
Represented (legal): Wolf, Block, Schor & Solis-Cohen LLP.
TV Stations:
Puerto Rico: WSTE Ponce.

MIKE SIMONS

Box 8547
Greenville, TX 75404
Phone: 662-455-8847
Fax: 662-455-8891
TV Stations:
Texas: KTAQ Greenville; KTAQ-DT Greenville.

SINCLAIR BROADCAST GROUP INC.

10706 Beaver Dam Rd.
Cockeysville, MD 21030
Phone: 410-568-1500
Fax: 410-568-1533
Web site: <http://www.sbgj.net>
Officers:
David D. Smith, Chmn., Pres. & Chief Exec. Officer
Steve Marks, Chief Operating Officer, Television
David B. Amy, Exec. V.P. & Chief Financial Officer
J. Duncan Smith, V.P. & Secy.
Frederick G. Smith, Asst. Secy.
Ownership: David D. Smith, 28.2% equity, 26% votes; J. Duncan Smith, 27.9% equity, 24.8% votes; Robert E. Smith, 23.1% equity, 20.5% votes; Frederick G. Smith, 21.9% equity, 19.5% votes.
Represented (legal): Shaw Pittman.

TV Stations:
Alabama: WABM Birmingham; WABM-DT Birmingham; WTOO Birmingham; WTOO-DT Birmingham.
Florida: WFGX Fort Walton Beach; WEAR-DT Pensacola; WEAR-TV Pensacola; WTWC-DT Tallahassee; WTWC-TV Tallahassee.
Illinois: WYZZ-DT Bloomington; WYZZ-TV Bloomington; WICD Champaign; WICD-DT Champaign; WICS Springfield; WICS-DT Springfield.
Iowa: KGAN Cedar Rapids; KGAN-DT Cedar Rapids; KDMS-DT Des Moines; KDMS-TV Des Moines.
Kentucky: WDKY-DT Danville; WDKY-TV Danville.
Maine: WGME-DT Portland; WGME-TV Portland.
Maryland: WBFF Baltimore; WBFF-DT Baltimore.
Massachusetts: WGGG-DT Springfield; WGGG-TV Springfield.
Michigan: WSMH Flint.
Minnesota: KMWB Minneapolis; KMWB-DT Minneapolis.
Missouri: KBSI Cape Girardeau; KBSI-DT Cape Girardeau; KSMO-DT Kansas City; KSMO-TV Kansas City; KDNL-DT St. Louis; KDNL-TV St. Louis.
Nevada: KFBT Las Vegas; KFBT-DT Las Vegas; KVWB Las Vegas; KVWB-DT Las Vegas.

New York: WNYO-TV Buffalo; WUTV Buffalo; WUHF Rochester; WUHF-DT Rochester; WSYT Syracuse; WSYT-DT Syracuse.
North Carolina: WLOS Asheville; WLOS-DT Asheville; WRDC Durham; WRDC-DT Durham; WUPN-DT Greensboro; WUPN-TV Greensboro; WLFL Raleigh; WLFL-DT Raleigh; WXLV-DT Winston-Salem; WXLV-TV Winston-Salem.
Ohio: WSTR-DT Cincinnati; WSTR-TV Cincinnati; WSYX Columbus; WSYX-DT Columbus; WKEF Dayton; WKEF-DT Dayton.
Oklahoma: KOCB Oklahoma City; KOCB-DT Oklahoma City; KOKH-DT Oklahoma City; KOKH-TV Oklahoma City.
Pennsylvania: WCWB Pittsburgh; WCWB-DT Pittsburgh; WPGH-DT Pittsburgh; WPGH-TV Pittsburgh.
South Carolina: WMMP Charleston; WMMP-DT Charleston.
Tennessee: WEMT Greeneville; WEMT-DT Greeneville; WUXP-DT Nashville; WUXP-TV Nashville; WZTV Nashville; WZTV-DT Nashville.
Texas: KRRT Kerrville; KRRT-DT Kerrville; KABB San Antonio; KABB-DT San Antonio.
Virginia: WTVZ-DT Norfolk; WTVZ-TV Norfolk; WRLH-DT Richmond; WRLH-TV Richmond.
West Virginia: WCHS-DT Charleston; WCHS-TV Charleston.
Wisconsin: WMSN-DT Madison; WMSN-TV Madison; WCGV-DT Milwaukee; WCGV-TV Milwaukee; WVTV Milwaukee; WVTV-DT Milwaukee.
LPTV Stations:
Alabama: W62BG Birmingham.
New York: W16AX Ithaca.
North Carolina: W06AQ Bat Cave, etc.; W12AQ Black Mountain; W05AP Brasstown & Murphy; W08AN Bryson City, etc.; W12AU Burnsville; W05AF Cherokee; W11AJ Franklin & Soco Valley; W10AP Marion, etc.; W06AL Oteen/Warren; W11AQ Robbinsville, etc.; W06AN Sapphire Valley; W06AD Spruce Pine; W05AE Sylva & Addie; W05AC Tryon & Columbus, NC & Landrum; W12AR Waynesville & Hazelwood.
South Carolina: W05AO Pickens.
Virginia: W4380 Marion.

SJL COMMUNICATIONS LP

633 Picacho Lane
Montecito, CA 93108
Phone: 805-969-9278
Fax: 805-969-2399
Officers:
George D. Lilly, Pres. & Chief Exec. Officer
Richard B. Armfield Jr., V.P.
Robert D. McCurdy, V.P. & Treas.
Pamela Davis Heilman, Secy.
Branch Office:
3203 3rd Ave. N
Suite 300
Billings, MT 59101
Phone: 406-256-0705
Fax: 406-252-9144
Ownership: George D. Lilly 1997 Business Trust, 80.9%; Richard B. Armfield, 10.79%; Robert D. McCurdy, 6.74%; Sandra G. Benton, 1.57%.
Represented (legal): Latham & Watkins.
TV Stations:
New York: WBNG-DT Binghamton; WBNG-TV Binghamton.
Pennsylvania: WTAJ-DT Altoona; WTAJ-TV Altoona; WICU-DT Erie; WICU-TV Erie; WLYH-DT Lancaster; WLYH-TV Lancaster.

SKY TELEVISION LLC

Box 269
Kitty Hawk, NC 27949
Phone: 252-457-5054

Officers:
Glenn Holterhaus, Pres. & Secy.
Deborah J. Holterhaus, V.P. & Treas.
Ownership: DanBeth Communications Inc., 51% votes, 30% equity%; Consortium of 26 investors, 49% votes, 70% equity%; DCI Ownership: Glenn V. Holterhaus.
Represented (legal): Leventhal, Senter & Lerman PLLC.
TV Stations:
North Carolina: WSKY-TV Manteo.

G. NEIL SMITH

117 Oaks Court
Pickens, SC 29671
Phone: 864-430-0104
TV Stations:
Indiana: WTVW Evansville; WTVW-DT Evansville.

SMITH MEDIA LICENSE HOLDINGS LLC

One Federal St., 23rd Floor
Boston, MA 02110
Phone: 617-350-1500
Ownership: Smith Media LLC; SMLLC ownership: Frontyard Management LLC, 55.56% votes; Smith Television of New York Inc., 44.44% votes; FMLLC ownership: Barry Baker; Roy F. Coppedge III; Barbara M. Ginader, 33.3% each; STONYI ownership: Robert N. & Anne Smith Trust; RNAST ownership: Leslie J. Goldman, Trustee, 25%; Anne Smith, Trustee, 25%; Jennifer Smith, Special Trustee, 25%; Michael D. Smith, Special Trustee, 25%.
Represented (legal): Dow, Lohnes & Albertson PLLC.
TV Stations:
Alaska: KIMO Anchorage; KATN Fairbanks; KJUD Juneau.
California: KEYT-DT Santa Barbara; KEYT-TV Santa Barbara.
New York: WKKV Utica.
Vermont: WFFT-TV Burlington.
LPTV Stations:
Alaska: K13KU Delta Junction; K130C Douglas; K13MZ Healy, Suntrana & Usibelli; K03FW Kenai, etc..
California: K57BC San Luis Obispo, Morro Bay & P.

SON BROADCASTING INC.

Box 4338
Albuquerque, NM 87196
Phone: 505-345-1991
Fax: 505-474-4998
Officers:
Belmarino R. Gonzales, Pres.
Belmarino R. Gonzales, Pres.
Richard Shakarian, V.P.
Angie Gonzales, V.P.
Marcimiliano Baca, V.P.
Clem M. Dixon, Secy.
Marcimiliano Baca, Treas.
Ted R. Gonzales, Secy.
Vickie A. Archiveque, Treas.
Ownership: Belarmino R. Gonzalez.
Represented (legal): Dan Sosa & Charles Solomon.
TV Stations:
New Mexico: KCHF Santa Fe; KCHF-DT Santa Fe.
LPTV Stations:
New Mexico: K28CE Socorro.
Other Holdings:
TV Translator: Owns TV Translators.
SONSHINE FAMILY TV INC.
813 N. Fenwick St.
Allentown, PA 18101
Phones: 610-433-4400; 610-954-7501
Fax: 610-433-8251

Officer:
Patricia F. Huber, Pres. & Chief Exec. Officer
Ownership: Patricia F. Huber, 33.3%; Margaret M. Huber; Daniel P. Huber; Sonshine Family TV Corp..
Represented (legal): Blair, Joyce & Silva.
TV Stations:
Pennsylvania: WBPH-DT Bethlehem; WBPH-TV Bethlehem.

SOUTH CENTRAL COMMUNICATIONS CORP.

Box 3848
Evansville, IN 47736
Phone: 423-525-6000
Officers:
John D. Engelbrecht, Pres., Chief Exec. & Operating Officer
Robert Shirel, Chief Financial Officer

Branch Offices:

1100 Sharps Ridge
Box 27100
Knoxville, TN 37927
Phone: 865-525-6000
504 Rosedale Ave.
Box 40506
Nashville, TN 37204
Phone: 615-259-9393

Ownership: John D. Engelbrecht, 80%; John P. Engelbrecht, 19%; Bettie A. Engelbrecht, 1%.

Represented (legal): Fletcher, Heald & Hildreth PLC.

TV Stations
Kentucky: WAZE-DT Madisonville; WAZE-TV Madisonville.

LPTV Stations:
Indiana: WAZE-LP Evansville; WEOA-LP Evansville; WIKY-LP Evansville; WJPS-LP Evansville.
Kentucky: W50CI Louisville.
Tennessee: WEZK-LP Knoxville; WGAP-LP Nashville; WJDE-LP Nashville; WRMX-LP Nashville; WJZC-LP Sevierville.

Other Holdings:
Radio holdings: Radio.

SOUTH DAKOTA TELEVISION LLC

405 Park Ave.
Suite 702
New York, NY 10022-4405
Phone: 212-407-2205

Officer:
Matthew E. Gormly III, V.P.

Ownership: Wicks Television LLC, 69.68%; J.P. Morgan Partners (BHCA) LP, 17%; Halyard Capital Fund LP, 11.98%; Robert Gluck, 1.34%.

Represented (legal): Dickstein Shapiro Morin & Oshinsky LLP.

TV Stations:
South Dakota: KABY-DT Aberdeen; KABY-TV Aberdeen; KPRY-DT Pierre; KPRY-TV Pierre; KSPY-DT Sioux Falls; KSPY-TV Sioux Falls.

LPTV Stations:
South Dakota: K07QL Mitchell.

SOUTHEASTERN OHIO TELEVISION SYSTEM

629 Downard Rd.
Zanesville, OH 43701-5132
Phones: 740-453-0361; 740-452-5431
Fax: 740-452-6553

Officers:
Norma Jean Littick, Chmn.
Henry Littick, Pres.
Van Vannelli, V.P. & Station Mgr.
Barbara Mitter, V.P., Programming
Barbara Saunders, Secy.

Richard Ebersole, Chief Financial Officer
Ownership: Norma Jean Littick, 83%; John Graham, 17%.
Represented (legal): J. Richard Carr.
TV Stations:
Ohio: WHIZ-DT Zanesville; WHIZ-TV Zanesville.
Other Holdings:
Radio.

SOUTHERN BROADCAST CORP. OF SARASOTA

5725 Lawton Dr.
Sarasota, FL 34233
Phone: 941-923-8840
Fax: 941-924-3971

Officer:
J. Manuel Calvo, Pres. & Gen. Mgr.
Ownership: Calkins Newspapers Inc.; CNI ownership: Carolyn C. Smith, Pres., 33.3%; Shirley C. Ellis, V.P., 33.3%; Sandra C. Hardy, V.P., 33.3%. Calkins Newspapers owns & operates the Intelligencer Record in Doylestown, PA; Bucks County Courier Times in Levittown, PA; Burlington County Times in Willingboro, NJ; Beaver County Times in Beaver, PA; South Dade News Leader in Homestead, FL. Hardy, Ellis & Smith have controlling interest in Union Town Newspapers Inc., publisher of the Herald Standard in Uniontown, PA.

Represented (legal): Leibowitz & Associates PA.
TV Stations:
Florida: WWSB Sarasota; WWSB-DT Sarasota.

SOUTHERN BROADCASTING INC.

Box 1645
Tupelo, MS 38802
Phone: 601-842-7620

Officers:
Walter D. Spain, Pres.
Wendell R. Robinson, Chief Operating Officer
K. M. Spain, Secy.-Treas.

Ownership: Walter D. Spain, 50%; Kyle M. Spain, 50%.
Represented (legal): Garvey, Schubert & Barer.
TV Stations:
Mississippi: WKDH Houston.

SOUTHERN TV CORP.

9661 82nd Ave. N
Seminole, FL 33777
Phone: 727-319-6100
Fax: 727-397-0785

Officers:
Dan L. Johnson, Chmn., Pres. & Chief Exec. Officer
Charles E. Robb, Chief Operating & Financial Officer
Jo Johnson, V.P.
Robert G. Keelean, Secy.-Treas.

Ownership: Betty Johnson, 42.5%; Dan L. Johnson; Robert G. Keelean, 30%; Kim Doniel, 10%; William Doniel; Lisa Keelean, 5%; Robert G. Keelean Jr., 5%; Mabel Reed Young, 5%; Donald Chervier, 2.5%.
Represented (legal): Irwin, Campbell & Tannenwald PC.
TV Stations:
Georgia: WGSB Baxley.

FRANK K. SPAIN

Box 3660
Fort Pierce, FL 34948-3660
Phone: 561-467-1000
Represented (legal): Garvey, Schubert & Barer.

TV Stations:
Mississippi: WMDN Meridian; WMDN-DT Meridian.
Other Holdings:
Television holdings: WTVA Inc., see listing.

STATION VENTURE OPERATIONS LP

1299 Pennsylvania Ave. NW
11th Floor
Washington, DC 20004
Phone: 202-637-4545
Ownership: NBC Telemundo License Co., Gen. Partner, 0.25%; Station Venture Holdings LLC, Ltd. Partner, 99.75%; SVHLLC ownership; NBC Telemundo License Corp., 79.6%; LIN Television Corp., 20.4%. see listing.
TV Stations:
California: KNSD San Diego; KNSD-DT San Diego.
Texas: KXAS-DT Fort Worth; KXAS-TV Fort Worth.
LPTV Stations:
California: KNSD-LP La Jolla.

Ownership: James E. Rogers, Trustee of the James E. Rogers Trust, 93.22%; Beverly Rogers, Trustee of the Beverly Rogers Trust, 2.66%; JoAnn Haneman, 2.12%; Ralph Toddre, 2%.

Represented (legal): Gerald S. Rourke.
TV Stations:
Arizona: KYMA Yuma; KYMA-DT Yuma.
California: KHIZ-DT Barstow.
Idaho: KPVI Pocatello; KPVI-DT Pocatello; KXTF Twin Falls; KXTF-DT Twin Falls.
Montana: KBBJ Havre; KTVH Helena; KTVH-DT Helena; KBAO Lewistown.
Nevada: KENV Elko; KBJN Ely; KVBC Las Vegas; KVBC-DT Las Vegas; KRNV Reno; KRNV-DT Reno.
Wyoming: KCWY Casper; KJWY Jackson; KSWY Sheridan.

LPTV Stations:
Wyoming: K14LK Laramie.

SUNBELT MULTIMEDIA CO.

Box 156
Rio Grande City, TX 78582

Officers:
Sam F. Vale, Pres.
Antonio Falcon, Secy.-Treas.
Ownership: Sam F. Vale, 39.5%; Antonio Falcon, 39.5%; Ronnel Oliveira, 21%.

Represented (legal): Wood, Maines & Brown Chartered.

TV Stations:
Texas: KTLM Rio Grande City; KTLM-DT Rio Grande City.

SUNBELT-SOUTH TELECOMMUNICATIONS LTD.

Box 917
Cordele, GA 31015
Phone: 912-273-0001
Fax: 912-273-8894

E-mail: wsst@sowega.net
Officer:
William B. Goodson, Chmn. & Chief Exec. Officer

Ownership: William B. Goodson, Gen. Partner, 65%; Phillip A. Streetman, Gen. Partner, 35%.
TV Stations:
Georgia: WSST-DT Cordele; WSST-TV Cordele.

SUNBELT TELEVISION INC.

Box 6464
Victorville, CA 92392
Phone: 619-251-5888

Officers:
Margaret R. Jackson, Chmn.
Sam Frew, Chief Exec. Officer
Ownership: Margaret R. Jackson, 62%; Ray Webb, 38%.
TV Stations:
California: KHIZ Barstow.

TANANA VALLEY TELEVISION CO.

3650 Bradock St.
Suite 2
Fairbanks, AK 99701
Phone: 907-452-3697
Fax: 907-456-3428

Officers:
William St. Pierre, Pres.
David Wike, V.P.
Mike Young, Secy.-Treas.
Ownership: William St. Pierre, 68%; Bill Damel, 5.2%; Gene Gardener, 4.22%; Viima Grassi, 4.09%; Loreen Parker, 3.9%; Mike Young, 3.25%; David Wike, 2.6%; John Minder, 2.6%; Greg Wagner, 1.62%; Gary R. Wilken, 1.3%; Preston Smith, 1.3%; Tom Clark, 0.98%; Frank Eagle, 0.81%; Steven Smith, 0.13%.

TV Station Owners

Represented (legal): Shaw Pittman.

TV Stations:

Alaska: KFXF Fairbanks.

LPTV Stations:

Alaska: K13XD Fairbanks; K14JL Fairbanks; K16DW Fairbanks; K20FF Fairbanks; K22EY Fairbanks; K24EG Fairbanks; K26EL Fairbanks; K28ES Fairbanks.

SARKES TARZIAN INC.

Box 62

Bloomington, IN 47402

Phone: 812-332-7251

Officers:

Thomas Tarzian, Chmn.

Thomas Tolar, Exec. V.P., TV

Geoffrey Vargo, Exec. V.P., Radio

Valerie Carney, Sr. V.P. & Gen. Counsel

Robert Davis, Sr. V.P., Financial & Accounting

Ownership: Thomas Tarzian, 63.3%; Mary Tarzian, Estate, 33.5%; U. of LaVerne & others, 3.2%.

Represented (legal): Leventhal, Senter & Lerman PLLC.

TV Stations:

Nevada: KTVN Reno; KTVN-DT Reno.

Tennessee: WRCB-DT Chattanooga; WRCB-TV Chattanooga.

Other Holdings:

Radio.

TCM MEDIA ASSOCIATES LLC

5880 Midnight Pass Rd.

Suite 701

Siesta Key, FL 34242

Phone: 941-312-0214

Ownership: Anthony C. Malara, Pres. & Treas., 70%; Anthony J. Malara, V.P. & Secy., 10%; Elizabeth Malara Hamilton, 10%; Margaret Malara Wilmeth, 10%.

Represented (legal): Wolf, Block, Schorr & Solis-Cohen LLP.

TV Stations:

Indiana: WPTA Fort Wayne; WPTA-DT Fort Wayne.

Minnesota: KDLH Duluth; KDLH-DT Duluth.

LPTV Stations:

Minnesota: K33ET Aitkin; K59BQ Deer River; K63BI Grand Marais; K57BH Grand Portage.

TCT OF MICHIGAN INC.

Box 1010

Marion, IL 62959-1010

Phone: 618-997-9333

Fax: 618-997-1859

TV Stations:

Illinois: WTCT Marion; WTCT-DT Marion.

Indiana: WINM Angola; WINM-DT Angola.

Michigan: WTLJ Muskegon; WTLJ-DT Muskegon; WAQP Saginaw.

North Carolina: WLXI-DT Greensboro; WLXI-TV Greensboro.

LPTV Stations:

Indiana: W43CF Fort Wayne.

Kentucky: W54AE Paducah.

Michigan: W27CJ Ann Arbor; WDWO-CA Detroit; W26BX Kalamazoo; W27CN Lansing & East Lansing.

Missouri: KCGI-CA Cape Girardeau.

Tennessee: WDYR-CA Dyersburg.

Virginia: W18BG Danville.

TELECINCO INC.

Box 43

Mayaguez, PR 00681

Phone: 787-832-1150

Officers:

Alfredo R. de Arellano, Pres. & Chief Exec. Officer

Jose A. Toro, Chief Operating Officer

Amado Martinez, Secy.-Treas.

Benjamin Torres, Chief Financial Officer

Branch Office:

First Federal Bldg.

Santurce, PR 00908

Phone: 787-721-4054

TV Stations:

Puerto Rico: WORA-DT Mayaguez; WORA-TV Mayaguez.

LPTV Stations:

Puerto Rico: W08BM Mayaguez; W10BG Mayaguez.

TELEGRANDE S.A.

500 E. Beaumont Ave.

McAllen, TX 78501

Phone: 956-630-2222

Fax: 956-686-1237

Officer:

Eddie Gongora, V.P. & Gen. Mgr.

Ownership: Privately held.

TV Stations:

Texas: XHRIO-TV Brownsville.

TELEVISION DE LA FRONTERA SA

Box 9555

El Paso, TX 79985

Ownership: Pedro Meneses Hoyos.

TV Stations:

Texas: XEJ-TV El Paso.

TELEVISION PROPERTIES INC.

1732 Dunraven Dr.

Knoxville, TN 37992

Phone: 615-694-4079

Fax: 615-531-7594

Officers:

Kenneth W. Russell, Pres.

Pearl G. Russell, Secy.

Ownership: Kenneth W. Russell, 51%; Commonwealth Broadcasting Group Inc., 49%; CBG ownership; Charles M. Harker. Commonwealth Broadcasting Group Inc. is LPTV licensee, see listing.

TV Stations:

Ohio: WHCP Portsmouth; WHCP-DT Portsmouth.

TELEVISORA DE CALIMEX S.A.

Box 434537

San Diego, CA 92143-4537

Phones: 619-595-0976; 619-528-1212

Fax: 619-280-9398

Ownership: Televisa. Televisa has television & radio holdings in Mexico.

TV Stations:

Arizona: XHBC-TV Mexicali, Mexico.

California: XEWT-TV Tijuana, Mexico.

THOMAS BROADCASTING CO.

Box 3001

Oak Hill, WV 25901

Phone: 304-469-3361

Fax: 304-465-1420

Officers:

Helen Thomas, Chmn.

Robert R. Thomas III, Chief Exec. Officer

Ownership: Helen G. Thomas, 42.7%; Robert R. Thomas III, 11.4%; Helen L. Thomas, 11.4%; John G. Thomas, 11.4%; Barbara L. T. Canterbury, 11.4%; Sarah A. Thomas, 11.4%.

Represented (legal): Fletcher, Heald & Hildreth PLC.

TV Stations:

West Virginia: WOAY-DT Oak Hill; WOAY-TV Oak Hill.

THUNDER BAY BROADCASTING CORP.

1390 Bagley St.

Alpena, MI 49707

Phone: 989-356-3434

Officers:

Stephen A. Marks, Pres.

Curtis W. Smith, V.P.

Theresa Stoppa, Secy.-Treas.

Ownership: Stephen A. Marks, 71%; Leonard Marks, 7%; Curtis W. Smith, 1%. Stephen A. Marks owns Glendive Broadcasting Corp., see listing.

Represented (legal): Fleischman & Walsh LLP.

TV Stations:

Michigan: WBKB-DT Alpena; WBKB-TV Alpena.

TIME WARNER INC.

75 Rockefeller Plaza

New York, NY 10019

Phone: 212-484-8000

Officers:

Richard D. Parsons, Chief Exec. Officer

Don Logan, Chmn., Media & Communications Group

Jeff Bewkes, Chmn., Entertainment & Networks Group

Tommy Harris, Exec. V.P., AOL-TW Interactive Video

Timothy A. Boggs, Sr. V.P.

Joseph Ripp, Sr. V.P. & Chief Financial Officer

Carol Melton, Exec. V.P., Global Public Policy

Ownership: Publicly held.

TV Stations:

Georgia: WTBS Atlanta; WTBS-DT Atlanta.

Other Holdings:

Cable: See Time Warner Cable & Time Warner Entertainment Co. LP in Cable System Ownership

Cable Channel: n-tv (49%) 24-hour German language news channel in Berlin.

Motion picture holdings: Towani Corp. (33.3%)

Japanese movie production & distribution company.

TOTAL LIFE COMMUNITY EDUCATIONAL FOUNDATION

Box 6968

Springdale, AR 72766-6968

Phone: 501-524-9891

Officers:

Carlos Pardeiro, Chmn., Pres. & Chief Exec. Officer

Rudy Dolinsky, Chief Operating Officer

Harold Harris, Secy.-Treas. & Chief Financial Officer

Ownership: Juan Carlos Pardeiro; Harold Harris; Richard Shaduck; Debrah McKee.

Represented (legal): Bordelon, Hamlin & Theriot.

TV Stations:

Arkansas: KSBN-DT Springdale; KSBN-TV Springdale.

TRANS AMERICA BROADCASTING CORP.

6803 West Blvd.

Inglewood, CA 90302

Phone: 213-678-3731

Fax: 213-678-9696

Officers:

Albert J. Williams, Chmn. & Chief Exec. Officer

Gerardo Borrego, V.P., Chief Operating & Financial Officer

Ownership: A. J. Williams T.A.B. 1997 Trust, 39.9%; Elizabeth Williams Family Trust, 39.9%; Jack M. Reeder Estate, 20.1%.

Represented (legal): Reed, Smith, Shaw & McClay; Miller & Fields.

TV Stations:

California: KAIL Fresno; KAIL-DT Fresno.

Other Holdings:

Radio.

TRIBUNE BROADCASTING CO.

435 N. Michigan Ave.

No. 1800

Chicago, IL 60611

Phone: 312-222-3333

Fax: 312-222-5981

Officers:

Dennis J. FitzSimons, Chmn., Pres. & Chief Exec. Officer, Tribune Co.

Dick Askin, Pres. & Chief Exec. Officer, Tribune Entertainment

David Hiller, Pres., Tribune Interactive

Patrick Mullen, Pres., Tribune Television

Donald Grenesko, Sr. V.P. & Chief Financial Officer, Tribune Co.

Andrew Oleszczuk, Sr. V.P., Development, Tribune Co.

Peter Walker, Group V.P., Tribune Television

Darko Dejanovic, V.P. & Chief Technology Officer, Tribune Co.

Gerald Agera, V.P., Admin. & Chief Financial Officer, Tribune Bcstg.

James L. Ellis, V.P., Group Operations

Ira Goldstone, V.P., Engineering, Tribune Broadcasting Co.

Gina Mazzaferri, V.P., Strategy & Administration

John Poelking, V.P., Finance

Marc Schacher, V.P., Programming, Tribune Broadcasting Co.

Shaun Sheehan, V.P., Washington, Tribune Co.

Crane Kenney, V.P., Gen. Counsel & Secy., Tribune Bstg. Co. & Tribune Co.

Ownership: Tribune Co., publicly held.

Represented (legal): Sidley & Austin.

TV Stations:

California: KTLA-DT Los Angeles; KTLA-TV Los Angeles; KTXL Sacramento; KTXL-DT Sacramento; KSWB-DT San Diego; KSWB-TV San Diego.

Colorado: KWGN-DT Denver; KWGN-TV Denver.

Connecticut: WTIC-DT Hartford; WTIC-TV Hartford; WTXN Waterbury; WTXN-DT Waterbury.

District of Columbia: WBDC-DT Washington; WBDC-TV Washington.

Florida: WBZL Miami; WBZL-DT Miami.

Georgia: WATL Atlanta; WATL-DT Atlanta.

Illinois: WGN-DT Chicago; WGN-TV Chicago.

Indiana: WTTV Bloomington; WTTV-DT Bloomington; WXIN Indianapolis; WXIN-DT Indianapolis; WTTK Kokomo; WTTK-DT Kokomo.

Louisiana: WGNO New Orleans; WGNO-DT New Orleans; WNOL-DT New Orleans; WNOL-TV New Orleans.

Massachusetts: WLVI-DT Cambridge; WLVI-TV Cambridge.

Michigan: WXMI Grand Rapids; WXMI-DT Grand Rapids.

Missouri: KPLR-DT St. Louis; KPLR-TV St. Louis.

New York: WPIX New York; WPIX-DT New York; WEWB-TV Schenectady.

Oregon: KWBP Salem; KWBP-DT Salem.

Pennsylvania: WPHL-DT Philadelphia; WPHL-TV Philadelphia; WPMT York; WPMT-DT York.

Texas: KDAF Dallas; KDAF-DT Dallas; KHQB Houston; KHQB-TV Houston.

Washington: KTWB-TV Seattle; KCPQ Tacoma; KCPQ-DT Tacoma.

LPTV Stations:

Michigan: W52DB Muskegon.

Oregon: K20ES Pendleton; K24DX Pendleton; KWBP-LP Portland.
 Pennsylvania: W51CY Chambersburg.
 Washington: K25CH Centralia; K64ES Chelan; K54DX Ellensburg-Kititas.
 Newspapers:
 California: Los Angeles Times
 Connecticut: Greenwich Times, The Hartford Courant, The (Stamford) Advocate
 Florida: Orlando Sentinel; South Florida Newspaper Network Publishes 33 south Florida weekly newspapers & 12 magazines; Sun-Sentinel, Fort Lauderdale
 Illinois: Chicago Tribune
 Maryland: The Baltimore Sun
 New York: News Day
 Pennsylvania: The Morning Call
 Virginia: Daily Press, Newport News

Other Holdings:
 Features syndicator: Tribune Media Services Inc.
 Professional sports team: Chicago Cubs
 Program source: 22.25% of WB TV Network; Tribune Entertainment; ChicagoLand Television News; 29% of TV Food Network.

TRINITY BROADCASTING NETWORK INC.

2442 Michelle Dr.
 Tustin, CA 92780
 Phone: 714-832-2950
 Fax: 714-730-0661
 Web site: <http://www.tbn.org>
 Officers:
 Paul F. Crouch Sr., Pres.
 Jan Crouch, V.P.
 W. Ben Miller, V.P. & Engineering Dir.
 Norman G. Juggert, Secy.-Treas.

Branch Office:
 Cable Headquarters
 2900 W. Airport Freeway
 Irving, TX 75062
 Phone: 214-313-1333
 Ownership: Non-profit organization.
 TV Stations:
 Alabama: WTJP-DT Gadsden; WTJP-TV Gadsden; WMPV-DT Mobile; WMPV-TV Mobile; WMCF-DT Montgomery; WMCF-TV Montgomery.
 Arizona: KPAZ-DT Phoenix; KPAZ-TV Phoenix.
 California: KTVN-TV Santa Ana.
 Florida: WHFT Miami; WHFT-DT Miami.
 Georgia: WELF-DT Dalton; WELF-TV Dalton; WHSG-DT Monroe; WHSG-TV Monroe.
 Hawaii: KAAH-DT Honolulu; KAAH-TV Honolulu.
 Illinois: WWTO-DT La Salle; WWTO-TV La Salle.
 Indiana: WCLJ-DT Bloomington; WCLJ-TV Bloomington; WKOH-DT Richmond; WKOH-TV Richmond.
 Mississippi: WBUY-DT Holly Springs; WBUY-TV Holly Springs.
 Missouri: KTAJ-DT St. Joseph; KTAJ-TV St. Joseph.
 New Jersey: WGTW-DT Burlington; WGTW-TV Burlington.
 New Mexico: KNAT-DT Albuquerque; KNAT-TV Albuquerque.
 New York: WTBV-DT Poughkeepsie; WTBV-TV Poughkeepsie.
 Ohio: WDLI-DT Canton; WDLI-TV Canton.
 Oklahoma: KDOR-DT Bartlesville; KDOR-TV Bartlesville; KTBO-DT Oklahoma City; KTBO-TV Oklahoma City.
 Tennessee: WPGD-DT Hendersonville; WPGD-TV Hendersonville.
 Texas: KDTX-DT Dallas; KDTX-TV Dallas.
 Washington: KTBW-DT Tacoma; KTBW-TV Tacoma.
 LPTV Stations:
 Alabama: W46DK Birmingham; W41BN Dothan; W30BD Eufaula; W27CV Scottsboro; W64BJ Scottsboro; W24CK Selma.

Arizona: K61HA Bullhead City; K38CX Shonto; K57BD Tucson, etc..
 Arkansas: K15FW Batesville; K42BS Fayetteville; K16ER Fort Smith; K23GT Hot Springs; K54ER Jonesboro; K27FC Paragould.
 California: K53FT Chico; K67AZ Daggett & Barstow; K49EO Modesto; K53DT Monterey; K15CO Porterville; K50GP Redding; K45HC Sacramento; K15DB Santa Barbara; K38EE Twentynine Palms; K45DU Ventura; K39GY Victorville.
 Colorado: K48FW Denver; K57BT Denver; K66FB Denver; K48CG Loveland.
 Delaware: W14CM Dover.
 Florida: W38CO Fort Myers; W23AQ Lake City; W56DW Naples; W54CU Panama City; W17CK Port Charlotte; W60BK St. Petersburg; W56EB Tampa.
 Georgia: W34CZ Albany; W58CZ Augusta; W33AL Brunswick; W50DA Macon; W55BM Marietta; W57CT Savannah; W48BH Statesboro; W33BX Tifton; W25CP Valdosta; W14CQ Vidalia; W54CW Waycross.
 Hawaii: K34HC Hilo.
 Idaho: K47BE Boise; K53FF Coeur d'Alene; K26EW Idaho Falls; K41JC Pocatello; K25EV Twin Falls.
 Illinois: W64CQ Arlington Heights; W51CT Bloomington; W58DA Champaign; W57DN Elgin; W68DO Palatine; W25CL Rockford.
 Indiana: W57DC Lafayette; W43BV Terre Haute.
 Iowa: K17ET Cedar Rapids; K61HD Davenport; K62FU Muscatine; K42AM Ottumwa; K44FK Waterloo.
 Kansas: K39FW Garden City; K54GC Independence; K25DS Junction City; K31BW Manhattan; K15CN Salina; K33IC Topeka; K59DA Wichita.
 Kentucky: W33BK Corbin; W39CJ Elizabethtown; W22CH Hopkinsville.
 Louisiana: K58GB Baton Rouge; K45DI Mermentau; K45IM Monroe; K49DE New Iberia; K28IL New Orleans; K31HO Shreveport.
 Maine: W36CK Bangor; W17BJ Danforth; W27CE Dover & Foxcroft; W21BI Farmington; W21BH Machias; W17BN Madawaska; W34CN Medway; W51AG Presque Isle.
 Maryland: W43BP Cresaptown.
 Michigan: W18BT Alpena; W66BV Detroit; W27CQ Houghton; W17CS Marquette.
 Minnesota: K25IA Minneapolis; K56HW Rochester; K19BG St. Cloud.
 Mississippi: W35BM Biloxi; W56DY Cleveland; W25AD Columbus; W33BH Greenville; W48DI Greenwood; W30BY Grenada; W36AC McCormick; W47CG Meridian; W59DK Natchez; W51CU Pascagoula.
 Missouri: K56AU Columbia; K39CP Poplar Bluff; K16FE Rolla; K41FQ Springfield; K49DG Springfield; K22HG St. Charles; K33GU St. Louis.
 Montana: K53DW Great Falls; K41CX Helena; K26DD Kalispell; K42EO Missoula.
 Nebraska: K58GD Lincoln; K52ES Norfolk.
 Nevada: K19CU Carson City; K4110 Las Vegas; K39FF Reno.
 New Jersey: W60CX Atlantic City.
 New Mexico: K36GD Carlsbad; K50IA Roswell.
 New York: W52DF Albany; W14AH Binghamton; W47CM Glens Falls; W10BH Jamestown; W22AZ Olean; W51CV Utica.
 North Carolina: W16CF Charlotte; W63CW Goldsboro; W35CC Lumberton; W64CN Raleigh; W45CN Rocky Mount; W66BT Statesville; W51CW Wilmington.
 North Dakota: K46DY Bismarck; K28EP Dickinson; K56ET Fargo; K49FF Grand Forks; K21GQ Minot; K40DE Williston.
 Ohio: W59DL Chillicothe; W61DE Cincinnati; W32AR Lexington; W66CZ Portsmouth; W52DS Youngstown; W16BT Zanesville.
 Oklahoma: K44BQ Ardmore; K49GC Lawton.
 Oregon: K49FV Roseburg.
 Pennsylvania: W41CF Altoona; W52BO Meadville; W65CG Pittsburgh; W39BT Williamsport.

South Carolina: W19CH Beaufort; W21BX Charleston; W22CJ Jacksonville; W34CQ Myrtle Beach.
 South Dakota: K35FJ Aberdeen; K38CQ Huron; K43GX Madison; K33CO Rapid City; K56GF Sioux Falls; K31DP Yankton.
 Tennessee: W57CZ Cookeville; W35AH Jackson; W46DC Knoxville; W61DG Morristown; W36AK Nashville.
 Texas: K51CK Abilene; K34FM Austin; K26AP Brownwood; K47ED College Station/Brya; K57FC Corpus Christi; K46DL Kingsville; K17BP Palestine; K42DA Paris; K20BW San Antonio; K45FJ San Antonio; K15BV Uvalde.
 Utah: K56GR Ogden; K39AK Vernal.
 Vermont: W16AL Burlington.
 Virginia: W32BA Lynchburg; W49AP Roanoke; W240I Virginia Beach.
 Washington: K23AS Aberdeen; K55EB Spokane; K34EM Wenatchee.
 West Virginia: W45BW Parkersburg.
 Wisconsin: W49CB Green Bay; W65EE Janesville; W17CF Oshkosh; W16BS Sheboygan; W66DC Waupaca.
 Wyoming: K33GI Casper; K35CN Green River/Rock Spr.
 Other Holdings:
 TV Translator: Owns TV Translators.

TURNER ENTERPRISES

1460 N. Broadway
 Wichita, KS 67214
 Phone: 316-682-3689
 Ownership: Marcia T Turner.
 TV Stations:
 Idaho: KIDA Sun Valley.

TV 49 INC.

4311 E. Oakwood Rd.
 Oak Creek, WI 53154
 Phone: 414-764-4953
 Fax: 414-764-5190
 Officers:
 Joel J. Kinlow Sr., Chmn. & Pres.
 Arvis Kinlow, V.P. & Secy.-Treas.
 Ownership: Joel J Kinlow Sr., 99%; Arvis Kinlow, 1%.
 TV Stations:
 Wisconsin: WJJA Racine.

UHLMANN & LATSHAW BROADCASTING LLC

1009 Central
 Box 419410
 Kansas City, MO 64141
 Phone: 816-221-8200
 Fax: 816-221-5504
 Officers:
 John Latshaw, Chmn.
 Robert Uhlmann, Pres.
 Ownership: Uhlmann Co., 50%; Latshaw Enterprises Inc., 50%; UC ownership.; Paul Uhlmann III, 50%; John Uhlmann, 27.1%; Robert Uhlmann, 21.2%; LEI ownership.; Con-Lib Holding Co., 26.4%. John Latshaw owns 50.2% of CLHC; John Latshaw, 56.6%; others with less than 5% each; CLHC ownership.; John Latshaw, 50.2%.
 Represented (legal): Dow, Lohnes & Albertson PLLC.
 TV Stations:
 Montana: KMTF Helena; KMTF-DT Helena.
 Wyoming: KCWY Casper.

UNITED COMMUNICATIONS CORP.

715 58th St.
 Kenosha, WI 53141
 Phone: 262-657-1000
 Officers:
 Howard J. Brown, Pres. & Chief Exec. Officer

Eugene W. Schulte, Sr. V.P. & Secy.-Treas.
 Kenneth L. Dowdell, V.P.
 Ronald J. Montemurro, V.P.
 Ownership: Howard J Brown, 36.05%; Elizabeth K Brown, 9.55%; Eugene W Schulte, 4.11%; other members of the Brown & Schulte families.
 Represented (legal): Wood & Brinton.
 TV Stations:
 Minnesota: KEYC-DT Mankato; KEYC-TV Mankato.
 New York: WWNY-DT Carthage; WWNY-TV Carthage.
 LPTV Stations:
 New York: WNYF-LP Massena; WNYF-LP Watertown.
 Newspapers:
 Massachusetts: Attleboro Sun Chronicle
 Wisconsin: Kenosha News

UNIVERSITY BROADCASTING INC.

7777 S. Lewis Ave.
 Tulsa, OK 74136
 Phone: 918-250-6383
 Officers:
 Marilyn Hickey, Chmn.
 Rev. Billy Joe Daugherty, Vice Chmn.
 Walter Richardson, Pres.
 Ownership: Oral Roberts U..
 TV Stations:
 Oklahoma: KGEB Tulsa; KGEB-DT Tulsa.

UNIVISION COMMUNICATIONS INC.

1999 Avenue of the Stars
 Suite 3050
 Los Angeles, CA 90067
 Phone: 310-556-7600
 Officers:
 A. Jerrold Perenchio, Chmn.
 Andrew Hobson, Chief Financial Officer
 George Ray, V.P.-Mktg. & Business Development, Western Region
 Adam Wolf, V.P.-Mktg. & Business Development, Eastern Region
 Robert V. Cahill, V.P. & Secy.

Branch Office:
 605 3rd Ave.
 12th Floor
 New York, NY 10158
 Phone: 212-455-5200
 Ownership: A. Jerrold Perenchio, 66.32%; Grupo Televisa SA, 5.34%; Venevision Investments LLC, 3.16%; George Blank; Robert V. Cahill; Harold E. Gaba; Andrew W. Hobson; Alan F. Horn; Emilio Azcarraga Jean; John G. Perenchio; Ray Rodriguez. each with less than 1%.

Represented (legal): Shaw Pittman.
 TV Stations:
 Arizona: KFTU-TV Douglas; KFPH-TV Flagstaff; KUVE-DT Green Valley; KUVE-TV Green Valley; KTVW-DT Phoenix; KTVW-TV Phoenix.
 California: KUVI-DT Bakersfield; KUVI-TV Bakersfield; KFTV Hanford; KFTV-DT Hanford; KMEX-DT Los Angeles; KMEX-TV Los Angeles; KUVS-DT Modesto; KUVS-TV Modesto; KFTV-TV Ontario; KTFE-DT Porterville; KTFE-TV Porterville; KDTV San Francisco; KDTV-DT San Francisco; KTFK-DT Stockton; KTFK-TV Stockton; KFSF-DT Vallejo; KFSF-TV Vallejo.
 Florida: WAMI-DT Hollywood; WAMI-TV Hollywood; WOTF-DT Melbourne; WOTF-TV Melbourne; WLTW Miami; WLTW-DT Miami; WFTT-DT Tampa; WFTT-TV Tampa.
 Georgia: WUVG-DT Athens; WUVG-TV Atlanta.
 Illinois: WXFT-DT Aurora; WXFT-TV Aurora; WGOB-DT Joliet; WGOB-TV Joliet.
 Massachusetts: WUTF-DT Marlborough; WUTF-TV Marlborough.

TV Station Owners

New Jersey: WFUT-DT Newark; WFUT-TV Newark; WXTV Paterson; WXTV-DT Paterson; WUVP-DT Vineland; WUVP-TV Vineland.

New Mexico: KTFQ-TV Albuquerque.

New York: WFTY-DT Smithtown; WFTY-TV Smithtown.

North Carolina: WUVC-DT Fayetteville; WUVC-TV Fayetteville.

Ohio: WQHS-DT Cleveland; WQHS-TV Cleveland.

Puerto Rico: WLIJ Caguas; WLIJ-DT Caguas; WSUR-DT Ponce; WSUR-TV Ponce.

Texas: KFTH-DT Alvin; KFTH-TV Alvin; KUVN-DT Garland; KUVN-TV Garland; KSTR-DT Irving; KSTR-TV Irving; KAKW-DT Killeen; KAKW-TV Killeen; KXLN-DT Rosenberg; KXLN-TV Rosenberg; KWEX-DT San Antonio; KWEX-TV San Antonio.

Utah: KUTH Provo.

Virginia: WFDC-DT Arlington; WFDC-TV Arlington.

LPTV Stations:

Arizona: KFPH-CA Phoenix; KTVW-CA Phoenix; K21GC Safford; K48GX Tucson; KFTU-CA Tucson; KUVE-CA Tucson.

California: KABE-LP Bakersfield; KBTF-CA Bakersfield; KTFB-CA Bakersfield; KTFE-LP Fresno; KEZT-CA Sacramento; K35ER Santa Maria; KDTV-CA Santa Rosa & Petaluma.

Pennsylvania: WXTV-LP Philadelphia.

Texas: KDAS-CA Austin; KUVN-CA Fort Worth; KNIC-CA San Antonio.

UTAH COMMUNICATIONS LLC

5670 Wilshire Blvd.

Suite 1300

Los Angeles, CA 90036

Phone: 323-965-5400

Fax: 323-965-5411

Officers:

Arthur C. Kralowec, Chief Exec. Officer

Jennifer Jones, Chief Operating & Financial Officer

Ownership: Arthur Kralowec, 50%; Lawrence Rogow, 50%.

Represented (legal): Dan J. Alpert.

TV Stations:

Utah: KPNZ Ogden.

VCY/AMERICA INC.

3434 W. Kilbourn Ave.

Milwaukee, WI 53208

Phone: 414-935-3000

Fax: 414-935-3015

Officers:

Dr. Randall Melchert, Pres.

Victor C. Eliason, V.P.

Walter Lecocq, Secy.-Treas.

Ownership: Non-profit organization.

TV Stations:

Wisconsin: WVCY-DT Milwaukee; WVCY-TV Milwaukee.

Other Holdings:

Radio.

VENTURE TECHNOLOGIES GROUP LLC

5670 Wilshire Blvd.

Suite 1300

Los Angeles, CA 90036

Phone: 323-965-5400

Fax: 323-965-5411

E-mail: btemple@loop.com

Officers:

Lawrence J. Rogow, Chmn.

Garry Spire, Chief Exec. Officer

Paul H. Koplin, Pres.

Ownership: Lawrence J. Rogow, 47%; Garry Spire, 47%; Paul H. Koplin, 6%.

TV Stations:

Arizona: KPHZ Holbrook.

Illinois: WAOE Peoria; WAOE-DT Peoria.

Massachusetts: WNYA Pittsfield; WNYA-DT Pittsfield.

Michigan: WHTV Jackson.

Washington: KBCB Bellingham; KBCB-DT Bellingham.

LPTV Stations:

Arizona: KWTVA-LP Tucson.

California: KHTV-LP Inland Empire; KNET-LP Los Angeles; KNLA-LP Los Angeles; KSFV-LP San Fernando Valley.

Connecticut: WHCT-LP Hartford.

Indiana: W27CT Columbia.

Iowa: WBQD-LP Davenport.

New York: WNYA-CA Easton, etc..

Ohio: WXOX-LP Cleveland.

Pennsylvania: WBPA-LP Pittsburgh.

VIACOM INC.

1515 Broadway

New York, NY 10036

Phone: 212-258-6000

Officers:

Sumner M. Redstone, Chmn. & Chief Exec. Officer

Tom Freston, Co-Pres. & Chief Operating Officer

Leslie Moonves, Co-Pres. & Chief Operating Officer

Philippe P. Dauman, Exec. V.P., Secy., Chief Admin. Officer & Gen. Counsel

Michael J. Dolan, Exec. V.P. & Chief Financial Officer

Ray Rajewski, Exec. V.P.

Thomas E. Dooley, Exec. V.P., Finance, Corporate Development & Communications

Dennis Swanson, Exec. V.P.

Carl Folta, Exec. V.P., Corporate Relations

William A. Roskin, Exec. V.P., Human Resources & Administration

Martin M. Shea, Exec. V.P., Investor Relations

Fred Reynolds, Pres., Viacom Television Stations Group

Julio Marengli, Pres., Television Station Sales Group

Martin Franks, Sr. V.P., Viacom & Exec. V.P., CBS TV

Vaughn A. Clarke, Sr. V.P. & Treas.

Michael D. Fricklas, Sr. V.P., Deputy Gen. Counsel & Asst. Secy.

Rudolph L. Hertlein, Sr. V.P.

Patti Cohen, V.P., Research, Viacom Television Stations Group

Jay Kusher, V.P. & Gen. Tax Counsel

Susan Gordon, V.P., Controller & Chief Accounting Officer

Matt Knight, V.P., Finance & Planning

Tom Zappala, V.P., Programming

Susan French, Controller

Branch Office:

Paramount Stations Group Inc.

5555 Melrose Ave.

Los Angeles, CA 90038

Phone: 323-956-8100

Fax: 323-862-0121

Ownership: NAIRI Inc., 69.5% voting stock; remainder publicly held.; NI ownership; National Amusements Inc.; NAI ownership; The Sumner M. Redstone Trust, 66.7%; Brent D. Redstone, 16.7%; Shari Redstone, 16.7%.

TV Stations:

California: KCAL-DT Los Angeles; KCAL-TV Los Angeles; KCBS-DT Los Angeles; KCBS-TV Los Angeles; KMAX-DT Sacramento; KMAX-TV Sacramento; KBHK-DT San Francisco; KBHK-TV San Francisco; KPX-DT San Francisco; KPX-TV San Francisco; KOVR Stockton; KOVR-DT Stockton.

Colorado: KCNC-DT Denver; KCNC-TV Denver.

Florida: WTVX Fort Pierce; WTVX-DT Fort Pierce; WBFS-DT Miami; WBFS-TV Miami;

WFOR-DT Miami; WFOR-TV Miami; WTOG St. Petersburg; WTOG-DT St. Petersburg.

Georgia: WUPA Atlanta; WUPA-DT Atlanta.

Illinois: WBBM-DT Chicago; WBBM-TV Chicago.

Louisiana: WUPL Slidell; WUPL-DT Slidell.

Maryland: WJZ-DT Baltimore; WJZ-TV Baltimore.

Massachusetts: WBZ-DT Boston; WBZ-TV Boston; WSBK-DT Boston; WSBK-TV Boston; WLWC New Bedford.

Michigan: WKBD Detroit; WKBD-DT Detroit; WWJ-DT Detroit; WWJ-TV Detroit; WJMN-DT Escanaba; WJMN-TV Escanaba.

Minnesota: KCCO-DT Alexandria; KCCO-TV Alexandria; WCCO-DT Minneapolis; WCCO-TV Minneapolis; KCCW-DT Walker; KCCW-TV Walker.

New York: WCBS-DT New York; WCBS-TV New York.

Oklahoma: KAUT-TV Oklahoma City.

Pennsylvania: WNPA Jeannette; KYW-DT Philadelphia; KYW-TV Philadelphia; WPSG Philadelphia; WPSG-DT Philadelphia; KDKA-DT Pittsburgh; KDKA-TV Pittsburgh.

Texas: KEYE-DT Austin; KEYE-TV Austin; KTVT Fort Worth; KTVT-DT Fort Worth; KTXA Fort Worth; KTXA-DT Fort Worth.

Utah: KUTV Salt Lake City; KUTV-DT Salt Lake City; KUSG St. George; KUSG-DT St. George.

Virginia: WGNT Portsmouth; WGNT-DT Portsmouth.

Washington: KSTW Tacoma; KSTW-DT Tacoma.

Wisconsin: WFRV-DT Green Bay; WFRV-TV Green Bay.

LPTV Stations:

California: K08MX Indio.

Florida: WTCN-CA Palm Beach; W23CN Sebring; WWHB-CA Stuart.

Utah: K53CF Aurora; K31FG Delta-Millard County; K43AE Myton/Duchesne Count.

Other Holdings:

Broadcast holdings: Paramount Network, see listing; Valley Television LLC, see listing; BET Holdings II

Production: Paramount Studios; Spelling Entertainment Group (80%)

Publishing holdings: MacMillan Publishing; Prentice Hall; Simon & Schuster Publishing

Retail operation: Blockbuster Video

Satellite programming: Showtime; Comedy Central; Flix; MTV; Nick-at-Nite; portion of The Sundance Channel; The Movie Channel; TV Land; VH1; Nickelodeon.

VIRGIN BLUE INC.

Box 24027

Christiansted, VI 00824

Phone: 340-713-9927

Fax: 340-773-0712

Officers:

Victor A. Gold, Pres.

Martin C. Adamshick, V.P., Secy.-Treas.

Richard M. Schein, Asst. Treas.

Ownership: Victor A. Gold, 26%; Martin C. Adamshick, 26%; Mervin K. Baer Jr., 26%; Richard M. Schein, 22%.

TV Stations:

Virgin Islands: WCVI-TV Christiansted.

WAITT BROADCASTING INC.

1650 Farnam St.

Omaha, NE 68102-2186

Phone: 402-346-6000

Officers:

Norman W. Waitt Jr., Chmn.

Steven W. Seline, Vice Chmn.

Michael J. Delich, Pres.

Ownership: Norman W. Waitt Jr..

TV Stations:

Iowa: KMEG Sioux City; KMEG-DT Sioux City.

LPTV Stations:

Iowa: K55FL Spencer; K40CO Storm Lake.

Other Holdings:
Radio.

FRANK WASHINGTON

5670 Wilshire Blvd.

Suite 1300

Los Angeles, CA 90036

Phone: 323-965-5400

TV Stations:

Michigan: WHTV Jackson.

Washington: KBCB Bellingham; KBCB-DT Bellingham.

WATERMAN BROADCASTING CORP.

Box 7578

Fort Myers, FL 33911

Phone: 941-939-2020

Fax: 941-936-7771

Officers:

Bernard E. Waterman, Pres.

Steven H. Pontius, Exec. V.P.

Edith B. Waterman, Secy.-Treas.

Ownership: Bernard E. Waterman, 90%; Edith B. Waterman, 10%.

Represented (legal): Cohn & Marks.

TV Stations:

Florida: WBBH-DT Fort Myers; WBBH-TV Fort Myers.

Virginia: WVIR-DT Charlottesville; WVIR-TV Charlottesville.

Other Holdings:

Radio.

WDBB-TV INC.

6120 W. Tropicana

A16 PMB-Suite 329

Las Vegas, NV 89103

Officer:

David Dubose, Pres.

Ownership: H & P Communications Inc., 80%; David Dubose, 20%; H & PCI ownership; Cecil Heffel, Co-Chmn., 50%; H. Carl Parmer, Co-Chmn. & Pres., 50%.

Represented (legal): Fletcher, Heald & Hildreth PLC.

TV Stations:

Alabama: WDBB Bessemer; WDBB-DT Bessemer.

WEIGEL BROADCASTING CO.

26 N. Halsted

Chicago, IL 60661

Phone: 312-705-2600

Fax: 312-705-2656

Officers:

Howard Shapiro, Chmn.

Norman H. Shapiro, Pres.

Neal Sabin, Exec. V.P.

William J. Lyall, Controller

Ownership: Howard Shapiro, 67.56%.

Represented (legal): Cohn & Marks.

TV Stations:

Illinois: WCIU-DT Chicago; WCIU-TV Chicago.

Wisconsin: WDJT-DT Milwaukee; WDJT-TV Milwaukee.

LPTV Stations:

Illinois: WFBT-CA Chicago; WWME-CA Chicago; WFBN-LP Rockford.

Indiana: WAAAT-LP South Bend; WBND-LP South Bend; WMWB-LP South Bend.

Michigan: WYGN-LP Berrien Springs.

Wisconsin: WYTU-LP Milwaukee; WMLW-LP Milwaukee, Menomonee.

WESTERN BROADCASTING CORP. OF PUERTO RICO

Box 1200

Mayaguez, PR 00709

Phone: 787-833-1200

Fax: 787-831-6330

Officers:

Irwin Young, Chmn. & Chief Exec. Officer

Luis A. Morales, Chief Operating Officer & Mktg. Dir.

Linda Young, Chief Financial Officer

Branch Office:

Road 111, Km. 0.7
Aguadilla, PR 00605

Ownership: Du Art Film Labs Inc., 63%; Jose A. Bechara, 11%; Dennis Bechara, 11%; Eileen Bechara, 11%; Maria Morales, 2%; Alfonso Gimenez, 2%. Jose A. Bechara owns WKJB-AM-FM, Mayaguez.

Represented (legal): O'Neill & Borges.

TV Stations:

Puerto Rico: WOLE-DT Aguadilla; WOLE-TV Aguadilla.

WEST VIRGINIA MEDIA HOLDINGS LLC

Box 11848

Charleston, WV 25339

Phone: 304-345-7711

Ownership: West Virginia Media Partners GP LLC, 1%; West Virginia Media Partners LP, 99%; WVMPG/LLC ownership; Albert Bray Cary Jr., 83%; W. Marston Becker, 17%; WVMP/LLC ownership; West Virginia Media Partners GP LLC, Gen. Partner, 22%; Gary R. Bowden; James Squibb; Lorenelle White, Ltd. Partners.

TV Stations:

West Virginia: WBOY-DT Clarksburg; WBOY-TV Clarksburg; WOWK-DT Huntington; WOWK-TV Huntington; WVNS-TV Lewisburg; WTRF-DT Wheeling; WTRF-TV Wheeling.

WESTWIND COMMUNICATIONS LLC

Box 2929

Bakersfield, CA 93303

Phone: 805-327-7955

Ownership: Peter B. Desnoes, equity, 25%; Peer Pedersen, equity & voting, 22.5%; Dean L. Buntrock, equity, 22.5%; Wayne W. Lansche, equity & voting, 15%; Frank N. Magid, equity, 5%.

TV Stations:

California: KBAK-DT Bakersfield; KBAK-TV Bakersfield.

MEL WHEELER INC.

5009 S. Hulen

Suite 101

Fort Worth, TX 76132-1989

Phone: 817-294-7644

Fax: 817-294-8519

Officers:

Leonard Wheeler, Pres. & Dir.

Clark Wheeler, V.P. & Dir.

Elizabeth Farris, V.P.

Stephen Wheeler, V.P. & Dir.

J. W. Davis, V.P. Engineering

Gretchen Cummings, Secy.-Treas. & Controller

Ownership: Estate of Mel Wheeler, 68%; Clark Wheeler, 10.6%; Leonard Wheeler, 10.6%; Stephen Wheeler, 10.6%.

Represented (legal): Pepper & Corazzini.

TV Stations:

Illinois: WSIL-DT Harrisburg; WSIL-TV Harrisburg.

Missouri: KPOB-TV Poplar Bluff.

Other Holdings:

Radio.

WHITEHEAD MEDIA INC.

832 Folsom St.

Suite 700

San Francisco, CA 94107

Phone: 415-243-8866

Officers:

Eddie L. Whitehead, Chmn. & Chief Exec. Officer

Lynn Whitehead, V.P. & Secy.

Walter Troxel, Chief Financial Officer

TV Stations:

California: KFSF-DT Vallejo; KFSF-TV Vallejo.

WHITE KNIGHT HOLDINGS INC.

700 St. John St.

Suite 301

Lafayette, LA 70501

Phone: 318-237-9965

Officers:

Sheldon H. Galloway, Pres.

Chris A. Verret, Secy.

John B. Redd III, Treas.

Ownership: Sheldon H. Galloway.

Represented (legal): Fletcher, Heald & Hildreth PLC.

TV Stations:

Louisiana: WVLA Baton Rouge; WVLA-DT Baton Rouge; KSHV Shreveport; KSHV-DT Shreveport.

Mississippi: WNTZ Natchez; WNTZ-DT Natchez.

Texas: KFXK Longview; KFXK-DT Longview.

LPTV Stations:

Texas: KFXL-LP Lufkin; KTPN-LP Tyler.

Other Holdings:

Broadcast holdings: See Warwick Communications.

LES WHITE

101 Little Oak Lane

Altamonte Springs, FL 32714

Phone: 205-381-2600

TV Stations:

Alabama: WYLE Florence; WYLE-DT Florence.

DONALD WILSON

5670 Wilshire Blvd.

Suite 1300

Los Angeles, CA 90036

Phone: 323-965-5400

TV Stations:

Michigan: WHTV Jackson.

WINSTON BROADCASTING NETWORK INC.

Box 91660

Cleveland, OH 44101

Phone: 440-843-5555

Fax: 440-842-5597

Officers:

Lou Spangler, Pres. & Gen. Mgr.

Anne Catherine Keith, V.P. & Station Mgr./Program Dir.

Ownership: Grace Cathedral.

Represented (legal): Dow, Lohnes & Albertson PLLC.

TV Stations:

Ohio: WBNX-TV Akron.

W. RUSSELL WITHERS JR.

Box 1508

Mount Vernon, IL 62864

Represented (legal): Cordon & Kelly.

TV Stations:

Michigan: WDHS Iron Mountain; WDHS-DT Iron Mountain.

West Virginia: WDTV Weston; WDTV-DT Weston.

LPTV Stations:

Colorado: K02GJ Cedaredge & Delta.

Other Holdings:

Radio.

WLNY-TV INC.

270 S. Service Rd.

Suite 55

Melville, NY 11747

Phone: 631-777-8855

Fax: 631-777-8180

Officers:

Michael C. Pascucci, Pres.

Marvin Chauvin, Chief Exec. Officer

Christopher S. Pascucci, V.P. & Asst. Secy.

Ownership: Michael C. Pascucci; Jocelyn Pascucci, trustees, jointly, 44.57%; Christopher S. Pascucci, 26.81%; Michael A. Pascucci, 3.69%; Dawn Pascucci, 3.69%; Ralph P. Pascucci, 3.69%; Michael C. Pascucci, 0.72%.

Represented (legal): Cohn & Marks.

TV Stations:

New York: WLNY Riverhead; WLNY-DT Riverhead.

LPTV Stations:

Connecticut: W27CD Stamford.

New Jersey: W54CZ Morristown.

WOODS COMMUNICATIONS CORP.

One WCOV Ave.

Montgomery, AL 36111

Phone: 334-288-7020

Fax: 334-288-5414

Ownership: David D. Woods, Pres. & Chief Exec. Officer.

Represented (legal): Shainis & Peltzman.

TV Stations:

Alabama: WCOV-DT Montgomery; WCOV-TV Montgomery.

Texas: KUPT Wolforth.

WORD BROADCASTING NETWORK INC.

3701 Fern Valley Rd.

Louisville, KY 40219

Phone: 502-964-2121

Fax: 502-966-9692

Officers:

Robert W. Rodgers, Pres.

John D. Bradshaw, Chief Operating Officer & Engineering Dir.

Gregory A. Holt, Chief Financial Officer

Ownership: Non-profit corp.-Louisville, KY.

Represented (legal): Pepper & Corazzini.

TV Stations:

Kentucky: WBNA Louisville; WBNA-DT Louisville.

WORD OF GOD FELLOWSHIP INC.

P.O. Box 612066

Dallas, TX 75261

Phone: 817-858-9955

Fax: 817-571-7458

E-mail: marcus.lamb@daystar.com

Officers:

Marcus D. Lamb, Pres.

Joni T. Lamb, Secy.

Ownership: Marcus D. Lamb, Pres., 25%; Jimmie F. Lamb, V.P., 25%; Joni T. Lamb, Secy., 25%; John T. Calender, Dir., 25%.

TV Stations:

Illinois: WPXS Mount Vernon.

ETV Stations:

Colorado: KRMT Denver.

Texas: KLTJ Galveston.

LPTV Stations:

Alabama: WBUN-CA Birmingham.

California: KRJR-LP Sacramento.

District of Columbia: WDDN-LP Washington.

Florida: WSVT-LP Bradenton; WDT0-LP Haines City.

Georgia: W07CP Columbus; WDTA-LP Fayetteville; WDMA-CA Macon.

Hawaii: KAUI-LP Wailuku.

Maine: WLLB-LP Portland.

Minnesota: WDMI-LP Minneapolis.

Missouri: KDSI-CA Carthage; KCDN-LP Kansas City; KDTL-LP St. Louis; KUMO-LP St. Louis.

New York: WDTB-LP Hamburg.

North Carolina: WACN-LP Apex; W25BR Charlotte; WWIV-LP Raleigh.

Ohio: WCLL-CA Columbus.

Pennsylvania: WELL-CA Willow Grove.

Tennessee: WDTT-LP Lenoir City; WJRJ-CA Memphis.

Texas: KADT-CA Killeen; KQVE-LP La Vernia; KDTS-LP Stockton.

Virginia: WRID-LP Richmond.

Wyoming: K43EM Cheyenne.

Other Holdings:

Broadcast Holdings: Tri-State Family Broadcasting Inc. Licensee of WTSF (TV) Ashland, KY.

LAUREN B. WRAY

180 Promenade Ave.

Shreveport, LA USA

Phone: 318-469-7416

Represented (legal): Garvey Schubert Barer.

TV Stations:

Louisiana: KPXJ Minden.

WTVA INC.

Box 350

Tupelo, MS 38802

Phone: 662-842-7620

Fax: 662-844-7061

Officers:

Frank K. Spain, Chief Exec. Officer

Robert M. Ledbetter, Chief Operating Officer

Ownership: Frank K. Spain, see listing, 60%; Margaret H. Spain, 40%.

Represented (legal): Garvey, Schubert & Barer.

TV Stations:

Arizona: KTFL Flagstaff; KTFL-DT Flagstaff.

Mississippi: WTVA Tupelo.

LPTV Stations:

Mississippi: W22BS Tupelo; W32BH Tupelo.

WYDC INC.

33 E. Market St.

Corning, NY 14830

Phone: 607-937-6144

Fax: 607-937-4269

Ownership: Bill Christian, Pres..

Represented (legal): Putney, Twombly, Hall & Hiron.

TV Stations:

New York: WYDC Corning; WYDC-DT Corning.

LPTV Stations:

New York: W20BL Bath.

WYOMEDIA CORP.

1856 Skyview Dr.

Casper, WY 82601

Phone: 307-577-5923

Officers:

Mark Friedman, Pres.

Ann Koda, Secy.-Treas.

Ownership: Marvin Gussman.

TV Station Owners

TV Stations:

Wyoming: KFNB Casper; KFNB-DT Casper;
KLWY Cheyenne; KLWY-DT Cheyenne.

LPTV Stations:

Wyoming: K26ES Casper; K09XL Douglas.

XEPM-TV TELEVISION INC.

Box 9555

El Paso, TX 79985

Ownership: Pedro Meneses Hoyos.

TV Stations:

Texas: XEPM-TV El Paso-Juarez, Mexico.

YOUNG BROADCASTING INC.

599 Lexington Ave.

47th Floor

New York, NY 10022

Phone: 212-754-7070

Fax: 212-758-1229

Officers:

Vincent J. Young, Chmn. & Chief Exec. Officer

Ronald J. Kwasnick, Pres.

James A. Morgan, Exec. V.P. & Chief Financial
Officer

Deborah McDermott, Exec. V.P., Operations

Stephen Baker, V.P. & Controller

Alfred A. Porzio, V.P., Administration

Robert Harrison, V.P., Engineering

Adam Young, Treas.

Ownership: Publicly held; Adam Young;
Vincent Young, Principals.

Represented (legal): Brooks, Pierce, McLendon,
Humphrey & Leonard.

TV Stations:

California: KRON-DT San Francisco; KRON-TV
San Francisco.

Iowa: KWQC-DT Davenport; KWQC-TV
Davenport.

Louisiana: KLFY-DT Lafayette; KLFY-TV
Lafayette.

Massachusetts: WCDC Adams; WCDC-DT
Adams.

Michigan: WLNS-DT Lansing; WLNS-TV
Lansing.

New York: WTEN Albany; WTEN-DT Albany.

South Dakota: KDLO-DT Florence; KDLO-TV
Florence; KCLO-DT Rapid City; KCLO-TV
Rapid City; KPLO-DT Reliance; KPLO-TV
Reliance; KELO-DT Sioux Falls; KELO-TV
Sioux Falls.

Tennessee: WATE-DT Knoxville; WATE-TV
Knoxville; WKRN-DT Nashville; WKRN-TV
Nashville.

Virginia: WRIC-DT Petersburg; WRIC-TV
Petersburg.

Wisconsin: WBAY-DT Green Bay; WBAY-TV
Green Bay.

Other Holdings:

TV Station sales representative: Adam Young
Inc..

DR. JOSEPH A. ZAVALETTA

603 E. St. Charles St.

Brownsville, TX 78520

Phone: 956-504-6699

Represented (legal): Skadden, Arps, Slate,
Meagher & Flom LLP.

TV Stations:

Texas: KVAW Eagle Pass.

ZGS BROADCASTING

HOLDINGS INC.

2000 N. 14th St.

Suite 400

Arlington, VA 22201

Phone: 703-528-5656

Officers:

Ronald Gordon, Pres. & Chief Exec. Officer

Mark Jorgenson, Chief Operating Officer

Eduardo Zavala, V.P.

Branch Offices:

1650 Sand Lake Rd.

Suite 215

Orlando, FL 32809

Phone: 407-888-2288

2700 W. Martin Luther King

Suite 400

Tampa, FL 33607

Phone: 813-879-5757

Ownership: Ronald Gordon, 87.5% votes;
Eduardo Zavala, 12.5% votes.

Represented (legal): Shaw Pittman.

TV Stations:

New Mexico: KTDO Las Cruces; KTDO-DT
Las Cruces.

LPTV Stations:

Connecticut: WRDM-LP Hartford.

District of Columbia: WZDC-LP Washington.

Florida: WTMO-LP Kissimmee; WWDT-CA
Naples; WRMD-LP Tampa.

Massachusetts: WTMU-LP Boston; WDMR-LP
Springfield.

New Mexico: K48IK El Paso.

North Carolina: WHOA-LP Raleigh.

Rhode Island: WRIW-LP Providence.

Other Holdings:

Radio.

Low Power Television & TV Translator Stations

As of September 1, 2005

Listing without notation indicates licensees. Solid box (■) preceding listing indicates Class A television service.

Alabama

■ **Alabaster**—W15AZ, Ch. 15, Glen Iris Baptist Church School.

Technical Facilities: 100-w TPO, 6-kw ERP, 187-ft. above ground, 863-ft. above sea level, lat. 33° 14' 07", long. 86° 47' 07".

Transmitter: Double Oak Mountain, 2-mi. E of Alabaster.

Ownership: Glen Iris Baptist Church School.

Alexander City—WAXC-LP, Ch. 25, Cable Video Productions Inc. Phones: 205-234-0426; 205-234-6464. Fax: 205-234-0088.

Studio: 1051 Tallapoosa St., Alexander City, AL 35010.

Technical Facilities: 1000-w TPO, 14-kw ERP, 279-ft. above ground, 978-ft. above sea level, lat. 32° 56' 50", long. 85° 56' 31".

Holds CP for change to 755-w TPO, 10-kw ERP, lat. 32° 56' 47", long. 85° 56' 33". BPTTL-980615JD.

Transmitter: 1051 Tallapoosa St., Alexander City.

Began Operation: October 23, 1995.

Ownership: Cable Video Productions Inc.

Andalusia—W19BV, Ch. 19, Loflin Children's Trust-Four.

Technical Facilities: 126-w TPO, 1-kw ERP, 308-ft. above ground, 617-ft. above sea level, lat. 31° 20' 27", long. 86° 28' 02".

Transmitter: 1-mi. N of Andalusia.

Began Operation: March 31, 1998.

Ownership: Loflin Children's Trust-One, Two & Four.

Andalusia—W36BQ, Ch. 36, Loflin Children's Trust-Four.

Technical Facilities: 126-w TPO, 1-kw ERP, 308-ft. above ground, 617-ft. above sea level, lat. 31° 20' 27", long. 86° 28' 02".

Transmitter: 1-mi. N of Andalusia.

Began Operation: March 31, 1998.

Ownership: Loflin Children's Trust-One, Two & Four.

Andalusia—W40BE, Ch. 40, David M. Loflin. Phone: 504-928-3574.

Technical Facilities: 126-w TPO, 1-kw ERP, 308-ft. above ground, 617-ft. above sea level, lat. 31° 20' 27", long. 86° 28' 02".

Transmitter: 1-mi. N of Andalusia.

Began Operation: March 31, 1998.

Ownership: David M. Loflin.

Andalusia—W57CC, Ch. 57, Loflin Children's Trust-Four.

Technical Facilities: 126-w TPO, 1-kw ERP, 308-ft. above ground, 617-ft. above sea level, lat. 31° 20' 27", long. 86° 28' 02".

Transmitter: 1-mi. N of Andalusia.

Began Operation: March 31, 1998.

Ownership: Loflin Children's Trust-One, Two & Four.

Andalusia—W59CQ, Ch. 59, Loflin Children's Trust-Four.

Technical Facilities: 126-w TPO, 1-kw ERP, 308-ft. above ground, 617-ft. above sea level, lat. 31° 20' 27", long. 86° 28' 02".

Transmitter: 1-mi. N of Andalusia.

Began Operation: March 31, 1998.

Ownership: Loflin Children's Trust-One, Two & Four.

Andalusia—W65CW, Ch. 65, David M. Loflin. Phone: 504-928-3574.

Technical Facilities: 126-w TPO, 1-kw ERP, 308-ft. above ground, 617-ft. above sea level, lat. 31° 20' 27", long. 86° 28' 02".

Transmitter: 1-mi. N of Andalusia.

Began Operation: March 31, 1998.

Ownership: David M. Loflin.

Andalusia—WKNI-LP, Ch. 25, David M. Loflin.

Technical Facilities: 19.2-kw ERP, 296-ft. above ground, 627-ft. above sea level, lat. 31° 23' 04", long. 86° 28' 06".

Began Operation: March 31, 1998.

Ownership: David M. Loflin.

Anniston—W29AQ, Ch. 29, Fox Television Stations.

Technical Facilities: lat. 33° 29' 007", long. 085° 48' 33".

Ashville—W50BQ, Ch. 50, Bowlin & Johnson.

Technical Facilities: 1000-w TPO, 24.6-kw ERP, 134-ft. above ground, 1253-ft. above sea level, lat. 33° 47' 51", long. 86° 12' 45".

Transmitter: Beaver Creek Mountain.

Began Operation: March 25, 1998.

Ownership: Bowlin & Johnson.

■ **Athens**—WTZT-LP, Ch. 11, Jamie Cooper Television Inc. Phone: 256-533-1888.

Technical Facilities: 273-w TPO, 2-kw ERP, 190-ft. above ground, 879-ft. above sea level, lat. 34° 46' 58", long. 86° 55' 59".

Holds CP for change to 590-ft. above ground, 1840-ft. above sea level, lat. 34° 49' 06", long. 86° 44' 16". BPTVA-20010605ACM.

Transmitter: E of Interstate 65 on Hwy. 72, Athens.

Ownership: Jamie Cooper Television Inc.

Personnel: Bill Shrode, Chief Engineer; Bill West, Sales Manager.

Berry—WSFG-LP, Ch. 63, Ettie Clark. Phones: 205-932-3648; 205-689-5218.

Technical Facilities: 1000-w TPO, 9.4-kw ERP, 240-ft. above ground, 850-ft. above sea level, lat. 33° 41' 16", long. 87° 33' 55".

Holds CP for change to 19.4-kw ERP, 230-ft. above ground, 850-ft. above sea level, BPTTL-20030926AMC.

Transmitter: 2.3-mi. WSW of State Rte. 18 as it crosses the Fayette/Walker County line.

Ownership: Ettie Clark.

Personnel: Ettie Clark, General Manager; Donny Cook, Chief Engineer; Brenda Handley, Sales Manager.

Berry—WSSF-LP, Ch. 58, Ettie Clark. Phones: 205-932-3648; 205-689-5218. Fax: 205-689-4489.

Technical Facilities: 1000-w TPO, 9.5-kw ERP, 240-ft. above ground, 850-ft. above sea level, lat. 33° 41' 16", long. 87° 33' 55".

Holds CP for change to 19.4-kw ERP, 230-ft. above ground, 850-ft. above sea level, BPTTL-2003120*ABN.

Transmitter: 2.3-mi. WSW of State Rte. 18 as it crosses the Fayette/Walker County line.

Ownership: Ettie Clark.

Personnel: Ettie Clark, General Manager; Donny Cook, Chief Engineer; Brenda Handley, Sales Manager.

Birmingham—W34BI, Ch. 34, Ventana Television Inc.

Technical Facilities: 26.5-kw ERP, 348-ft. above ground, 1289-ft. above sea level, lat. 33° 27' 37", long. 86° 51' 07".

Holds CP for change to 30-kw ERP, 348-ft. above ground, 1288-ft. above sea level, BPTTL-20041028AIE.

Ownership: Ventana Television Inc.

Birmingham—W46DK, Ch. 46, Trinity Broadcasting Network Inc. Phone: 714-832-2950.

Technical Facilities: 15.1-kw ERP, 380-ft. above ground, 1327-ft. above sea level, lat. 33° 29' 04", long. 86° 48' 25".

Ownership: Trinity Broadcasting Network Inc.

Birmingham—W49AY, Ch. 49, Glen Iris Baptist Church School. Phone: 205-323-1516. Fax: 205-323-2747.

Technical Facilities: 1000-w TPO, 0.197-kw ERP, 180-ft. above ground, 1201-ft. above sea level, lat. 33° 29' 02", long. 86° 48' 35".

Transmitter: 1100 Railroad Ave., Birmingham.

Ownership: Glen Iris Baptist Church School.

Personnel: Chris Lamb, General Manager; Ron Haas, Chief Engineer; Nathan Mills, Program Director.

Birmingham—W62BG, Ch. 62, Sinclair Broadcast Group Inc. Phone: 410-568-1500. Fax: 410-568-1533.

Technical Facilities: 1000-w TPO, 9.51-kw ERP, 131-ft. above ground, 1089-ft. above sea level, lat. 33° 28' 39", long. 86° 49' 16".

Transmitter: 600 Beacon Pkwy. W, Birmingham.

Began Operation: October 8, 1984.

Ownership: Sinclair Broadcast Group Inc.

Personnel: Charles B. Rountree, General Manager; Rick Blevins, Operations Director; John Batson, Director, Engineering.

Birmingham—WBMA-LP, Ch. 58, TVAlabama Inc.

Technical Facilities: 916-w TPO, 8.8-kw ERP, 482-ft. above ground, 1424-ft. above sea level, lat. 33° 26' 28", long. 86° 53' 00".

Transmitter: WZRR(FM) tower.

Ownership: Allbritton Communications Co.

■ **Birmingham**—WBUN-CA, Ch. 27, Word of God Fellowship Inc. Phone: 501-221-0400. Fax: 501-221-1101.

Technical Facilities: 660-w TPO, 11.8-kw ERP, 574-ft. above ground, 1525-ft. above sea level, lat. 33° 29' 04", long. 86° 48' 25".

Holds CP for change to 3.5-kw ERP, 577-ft. above ground, 1527-ft. above sea level, lat. 33° 29' 03", long. 86° 48' 25". BMPPTA-20020109AAM.

Transmitter: Red Mountain.

Began Operation: May 7, 1999.

Ownership: Word of God Fellowship Inc.

■ **Birmingham**—WBXA-CA, Ch. 2, The Box Worldwide LLC. Phone: 404-814-7839. Fax: 404-814-7812.

Studio: 244 Goodwin Crest Dr., Suite 111, Birmingham, AL 35209.

Technical Facilities: 10-w TPO, 0.133-kw ERP, 85-ft. above ground, 1037-ft. above sea level, lat. 33° 28' 18", long. 86° 50' 03".

Holds CP for change to 1.2-kw ERP, 75-ft. above ground, 1037-ft. above sea level, lat. 33° 28' 18", long. 66° 50' 03". BPTVA-20020515AAM.

Transmitter: 236 Goodwill Crest Rd., Birmingham.

Ownership: The Box Worldwide LLC.

Personnel: Liz Kiley, Broadcast Vice President; Warren Reeves, Consulting Engineer; Amy Brown, Broadcast Operations Director.

Cullman—WCQT-LP, Ch. 27, First Cullman Broadcasting Inc. Phone: 256-739-6652. Fax: 256-734-5660.

Technical Facilities: 16-kw ERP, 272-ft. above ground, 1028-ft. above sea level, lat. 34° 10' 17", long. 86° 50' 39".

Ownership: First Cullman Broadcasting Inc.

Personnel: Andrew W. Stevens, General Manager.

Decatur—W66DH, Ch. 66, Trinity Broadcasting Network Inc. (WTJP-TV Ch. 60 Gadsden)

Technical Facilities: 10.8-kw ERP, lat. 34° 35' 22", long. 087° 006' 17".

Transmitter: 1-mi. SSW of Sheats Chapel Rd. at Happy Hollow Creek crossing Trinity.

Demopolis—W38DQ, Ch. 38, Dean M. Mosely. Phone: 713-479-3833.

Alabama—Low Power TV & TV Translator Stations

Technical Facilities: 0.5-kw ERP, 184-ft. above ground, 466-ft. above sea level, lat. 32° 27' 17", long. 87° 46' 11".

Ownership: Dean M. Mosely.

■ **Demopolis**—WJMY-LP, Ch. 25, TTI Inc. Phone: 205-553-7242. Fax: 205-349-4369.

Technical Facilities: 150-kw ERP, 433-ft. above ground, 853-ft. above sea level, lat. 32° 52' 40", long. 87° 36' 53".

Began Operation: October 7, 1999.

Ownership: TTI Inc.

■ **Dothan**—W41BN, Ch. 41, Trinity Broadcasting Network. Phone: 714-832-2950.

Technical Facilities: 17.3-kw ERP, 312-ft. above ground, 571-ft. above sea level, lat. 31° 13' 39", long. 85° 21' 10".

Ownership: Trinity Broadcasting Network Inc.

■ **Dothan**—WJUN-LP, Ch. 5, James Wilson III. Phone: 205-671-1753.

Technical Facilities: 213-w TPO, 0.5-kw ERP, 440-ft. above ground, 718-ft. above sea level, lat. 31° 12' 04", long. 86° 20' 04".

Transmitter: Corner of Drew Rd. & U.S. Hwy. 84.

Began Operation: September 20, 1996.

Ownership: James Wilson III.

■ **Elsanor**—W08DC, Ch. 8, Whisper Broadcasting Co.

Technical Facilities: 10-w TPO, 0.241-kw ERP, 59-ft. above ground, 187-ft. above sea level, lat. 30° 32' 48", long. 87° 34' 50".

Transmitter: Approx. 656-ft. SSE of the intersection of U.S. Rte. 90 & State Rd. 87.

Began Operation: November 29, 1993.

Ownership: Whisper Broadcasting Co.

■ **Eufaula**—W30BD, Ch. 30, Trinity Broadcasting Network Inc. Phone: 714-832-2950. Fax: 714-730-0661.

Technical Facilities: 100-w TPO, 1-kw ERP, 285-ft. above ground, 597-ft. above sea level, lat. 31° 54' 30", long. 85° 09' 51".

Transmitter: Fort Browder Rte.

Began Operation: August 19, 1996.

Ownership: Trinity Broadcasting Network Inc.

■ **Florence**—W57BV, Ch. 57, Trinity Broadcasting Network Inc. (KTBN-TV Ch. 40 Santa Ana; WTJP-TV Ch. 60 Gadsden)

Technical Facilities: 5.7-kw ERP, lat. 34° 40' 24", long. 087° 42' 56".

Transmitter: 0.8-mi. WNW of junction of Jackson Hwy. & Milk Spring Rd., near Milk Spring.

■ **Florence**—WBCF-LP, Ch. 3, Benny Carle Broadcasting. Phone: 256-764-8170.

Studio: 525 E. Tennessee St., Florence, AL 35631.

Technical Facilities: 500-w TPO, 0.018-kw ERP, 259-ft. above ground, 801-ft. above sea level, lat. 34° 48' 11", long. 87° 40' 14".

Transmitter: 525 E. Tennessee St., corner of E. Tennessee & Cherry Sts.

Multichannel TV Sound: Stereo and separate audio program.

Began Operation: April 1, 1986.

Ownership: BCB Inc.

Personnel: Benny Carle, General Manager; Ed Carter, Chief Engineer.

■ **Florence**—WXFL-LP, Ch. 5, Benny Carle Broadcasting. Phone: 256-764-8170.

Studio: 201 N. Pine St., Florence, AL 35631.

Technical Facilities: 10-w TPO, 0.018-kw ERP, 259-ft. above ground, 801-ft. above sea level, lat. 34° 48' 11", long. 87° 40' 14".

Transmitter: 525 E. Tennessee St.

Began Operation: April 1, 1986.

Ownership: BCB Inc.

Personnel: Benny Carle, General Manager; Ed Carter, Chief Engineer.

■ **Gadsden**—W15AP, Ch. 15, Fox Television Studios Inc. c/o Molly Parker. Phone: 202-895-3088.

Technical Facilities: 17.4-kw ERP, 187-ft. above ground, 1588-ft. above sea level, lat. 33° 57' 14", long. 86° 12' 55".

Holds CP for change to 3-kw ERP, BPTTV-20010719AAM.

■ **Greensboro**—WDVZ-CA, Ch. 3, TTI Inc. Phone: 205-349-4902. Fax: 205-349-4369.

Technical Facilities: 10-w TPO, 3-kw ERP, 435-ft. above ground, 855-ft. above sea level, lat. 32° 52' 40", long. 87° 36' 53".

Transmitter: Approx. 1.5-mi. N of Greensboro.

Ownership: TTI Inc.

■ **Gulf Shores**—WGHA-LP, Ch. 66, Tiger Eye Broadcasting Corp. Phone: 954-431-3144.

Technical Facilities: 100-w TPO, 0.47-kw ERP, 187-ft. above sea level, lat. 30° 32' 48", long. 87° 34' 50".

Transmitter: Approx. 656-ft. SSE of intersection of U.S. Rte. 90 & State Rte. 87, Elsanor.

Began Operation: November 29, 1993.

Ownership: Tiger Eye Broadcasting Corp.

■ **Hamilton**—W46DF, Ch. 46, WMTY Inc. Phone: 202-921-5150.

Technical Facilities: 10.2-kw ERP, 191-ft. above ground, 886-ft. above sea level, lat. 34° 02' 22", long. 87° 57' 003".

Ownership: WMTY Inc.

■ **Huntsville**—W38BQ, Ch. 38, Three Angels Broadcasting Network Inc. Phone: 618-627-4651. Fax: 618-627-4155.

Technical Facilities: 1000-w TPO, 13.6-kw ERP, 883-ft. above sea level, lat. 34° 41' 28", long. 86° 43' 36".

Transmitter: N of Joe Wheeler Rd., 0.62-mi. W of Sheton Rd.

Began Operation: July 1, 1995.

Ownership: Three Angels Broadcasting Network Inc.

Personnel: Moses Primo, Chief Engineer; Linda Shelton, Program Director.

■ **Huntsville**—W67CO, Ch. 67, Trinity Broadcasting Network Inc. (WTJP-TV Ch. 60 Gadsden)

Technical Facilities: 6.4-kw ERP, lat. 34° 40' 50", long. 086° 30' 54".

Transmitter: Atop Huntsville Mountain.

■ **Jacksonville**—WJXS-CA, Ch. 24, Alabama Heritage Communications LLC. Phone: 256-782-5133.

Technical Facilities: 11.5-kw ERP, 154-ft. above ground, 1785-ft. above sea level, lat. 33° 37' 21", long. 85° 52' 22".

Ownership: Alabama Heritage Communications LLC.

Personnel: Thomas E. Williams, Chief Executive Officer.

■ **Jasper**—W23AK, Ch. 23, WMTY Inc. Phone: 205-921-4044.

Technical Facilities: 100-w TPO, 0.879-kw ERP, 98-ft. above ground, 499-ft. above sea level, lat. 33° 48' 04", long. 87° 06' 42".

Holds CP for change to 31-kw ERP, 200-ft. above ground, 590-ft. above sea level, lat. 33° 50' 42", long. 87° 18' 26". BPTTL-20020717AAS.

Transmitter: Off U.S. Hwy. 78, Argo.

Ownership: WMTY Inc.

■ **Jasper**—W24CJ, Ch. 24, WTTO Licensee LLC.

Technical Facilities: 30.27-kw ERP, lat. 33° 28' 51", long. 087° 24' 003".

Transmitter: 5-mi. E of Hwy. 69 on County Rd. 38, Windham Springs.

■ **Jasper**—W55BJ, Ch. 55, WACN TV 55 Inc. Phone: 205-387-8320. Fax: 205-384-0408.

Studio: 511 W. 19th St., Jasper, AL 35501.

Technical Facilities: 5.7-kw ERP, 528-ft. above ground, 919-ft. above sea level, lat. 33° 50' 42", long. 87° 18' 26".

Transmitter: 7th St. NW, Bankhead tower.

Began Operation: August 27, 1988.

Ownership: WACN Inc.

Personnel: Charlie Watts, General Manager; Rick Woodson, Chief Engineer.

■ **Jasper**—W66CN, Ch. 66, Trinity Broadcasting Network Inc. (KTBN-TV Ch. 40 Santa Ana; WTJP-TV Ch. 60 Gadsden)

Technical Facilities: lat. 33° 50' 42", long. 087° 18' 26".

Transmitter: WFNN(FM) tower, WSW of intersection of State Rd. 5 & U.S. Rte. 78, near Jasper.

■ **Mobile**—W50CF, Ch. 50, B & C Communications. (WPAN Ch. 53 Fort Walton Beach)

Technical Facilities: 22.5-kw ERP, lat. 30° 41' 23", long. 088° 003' 11".

Transmitter: On top of existing building.

■ **Mobile**—W52BF, Ch. 52, Ventana Television Inc.

Technical Facilities: 23.3-kw ERP, 456-ft. above ground, 466-ft. above sea level, lat. 30° 41' 33", long. 88° 02' 33".

Holds CP for change to 50-kw ERP, lat. 30° 41' 33", long. 88° 02' 30". BPTTL-20041028AHR.

Ownership: Ventana Television Inc.

■ **Montevallo**—WOTM-LP, Ch. 19, WOTM LLC.

Technical Facilities: 1000-w TPO, 12.6-kw ERP, 98-ft. above ground, 1350-ft. above sea level, lat. 33° 09' 14", long. 86° 50' 12".

Transmitter: 0.8-mi. WNW of SR 70 & SR 119, near Montevallo.

Ownership: WOTM LLC.

Personnel: Michael A. Plaia, Manager.

■ **Montgomery**—WBXM-CA, Ch. 5, The Box Worldwide LLC. Phone: 404-814-7839. Fax: 404-814-7812.

Studio: 600 Montgomery St., Suite 801, Montgomery, AL 36104.

Technical Facilities: 0.7-kw ERP, 224-ft. above ground, 403-ft. above sea level, lat. 32° 22' 34.50", long. 86° 18' 38.10".

Ownership: The Box Worldwide LLC.

Personnel: Warren Reeves, Consulting Engineer; Amy Brown, Broadcast Operations Director; Liz Kiley, Broadcast Vice President.

■ **Montgomery**—WETU-LP, Ch. 39, Cable Video Productions Inc. Phones: 205-234-0426; 205-234-6464. Fax: 205-234-0088.

Technical Facilities: 1000-w TPO, 105-kw ERP, 348-ft. above ground, 889-ft. above sea level, lat. 32° 32' 12", long. 86° 13' 01".

Transmitter: Bald Knob Hill on U.S. 231, 0.5-mi. SE of Wetumka.

Ownership: Cable Video Productions Inc.

Personnel: Jackson Mitchell, General Manager; Ken Jordan, Chief Engineer.

■ **Montgomery**—WFRZ-LP, Ch. 61, Frazer Memorial United Methodist Church. Phone: 205-272-8622.

Technical Facilities: 29.9-kw ERP, 499-ft. above ground, 679-ft. above sea level, lat. 32° 24' 12", long. 86° 11' 47".

Transmitter: WLWI-FM tower, 1.3-mi. NE of Wares Ferry Rd. as it crosses CSX RR tracks.

Ownership: Frazer Memorial United Methodist Church.

Personnel: Jerry Kemp, General Manager; John Simons, Chief Engineer.

■ **Moody**—WBMG-LP, Ch. 38, Tiger Eye Broadcasting Corp.

Technical Facilities: 1000-w TPO, 30.9-kw ERP, 89-ft. above ground, 1207-ft. above sea level, lat. 33° 33' 50", long. 86° 28' 34".

Transmitter: Karr Mountain.

Ownership: Tiger Eye Broadcasting Corp.

■ **Opelika**—W18CD, Ch. 18, Trinity Broadcasting Network Inc. (WMCF-TV Ch. 45 Montgomery)

Technical Facilities: 6.1-kw ERP, lat. 32° 37' 19", long. 85° 30' 05".

Transmitter: side of tower, 1-mi. NNE of intersection of SR 14 & SR 267, Auburn.

■ **Phenix City, etc.**—W06BH, Ch. 6, Greene Communications Inc. Phone: 205-297-1410.

Technical Facilities: 14-w TPO, 0.6-kw ERP, 125-ft. above ground, 869-ft. above sea level, lat. 32° 27' 48", long. 85° 02' 27".

Transmitter: 1.12-mi. SW of intersection of U.S. Rte. 280 & SR 8, Phenix City, AL.

Ownership: Greene Communications Inc.

Personnel: Lynn Heard, General Manager.

■ **Priceville**—WYAM-LP, Ch. 56, Decatur Communication Properties. Phone: 256-355-4567.

Technical Facilities: 1000-w TPO, 32-kw ERP, 233-ft. above ground, 814-ft. above sea level, lat. 34° 34' 00", long. 86° 54' 46".

Transmitter: 2-mi. N of State Hwy. 67 on Deere Rd.

Began Operation: April 15, 1996.

Ownership: Decatur Communication Properties LLC.

Personnel: Terry Arnold, General Manager & Sales Manager; John Hains, Chief Engineer.

■ **Prichard**—WRBM-LP, Ch. 60, Upper Gulf Coast LLC. Phone: 361-289-0125.

Technical Facilities: 1000-w TPO, 21.28-kw ERP, 499-ft. above ground, 531-ft. above sea level, lat. 30° 44' 44", long. 88° 05' 40".

Holds CP for change to 37.9-kw ERP, 472-ft. above ground, 502-ft. above sea level, BPTTL-20010709ACO.

Transmitter: 2300 Smiley Lane.
 Began Operation: May 7, 1999.
 Ownership: Upper Gulf Coast LLC.

Russellville—W59CF, Ch. 59, Unity Broadcasting Inc.
 Technical Facilities: 0.61-kw ERP, lat. 34° 30' 006", long. 087° 44' 54".
 Transmitter: Franklin County Animal Hospital.

Scottboro—W64BJ, Ch. 64, Trinity Broadcasting Network. Phone: 714-832-2950.
 Technical Facilities: 10.6-kw ERP, 151-ft. above ground, 1509-ft. above sea level, lat. 34° 35' 22", long. 85° 59' 31".
 Ownership: Trinity Broadcasting Network Inc.

Scottsboro—W27CV, Ch. 27, Trinity Broadcasting Network Inc. Phone: 714-832-2950. Fax: 714-730-0661.
 Technical Facilities: 11.1-kw ERP, 151-ft. above ground, 1512-ft. above sea level, lat. 34° 35' 22", long. 85° 59' 31".
 Transmitter: WKEA-FM tower.
 Ownership: Trinity Broadcasting Network Inc.

Selma—W24CK, Ch. 24, Trinity Broadcasting Network Inc. Phone: 714-832-2950. Fax: 714-730-0661.

Technical Facilities: 1000-w TPO, 15-kw ERP, 486-ft. above ground, 574-ft. above sea level, lat. 32° 21' 40", long. 86° 52' 28".
 Transmitter: 4.7-mi. NNW of Rte. 80 & Old Town Creek.
 Began Operation: March 1, 1992.
 Ownership: Trinity Broadcasting Network Inc.

■ **Somerville**—WMJN-LP, Ch. 29, First Cullman Broadcasting Inc. Phone: 256-739-6652. Fax: 256-734-5660.
 Technical Facilities: 12-kw ERP, 190-ft. above ground, 1017-ft. above sea level, lat. 34° 30' 43", long. 86° 50' 55".
 Transmitter: 2632 Chapel Hill Rd.
 Began Operation: March 10, 1994.
 Ownership: First Cullman Broadcasting Inc.

ST—W02TE, Ch. 12, WAVY Broadcasting LLC.
 Technical Facilities: 1000-kw ERP, lat. 21° 22' 54", long. 123° 45' 56".
 Transmitter: Transmitter text.

Sylacauga—W04CB, Ch. 4, Media General Communications, Inc. (WIAT Ch. 42 Birmingham)
 Technical Facilities: 0.17-kw ERP, lat. 33° 08' 23", long. 086° 15' 26".

Talladega—W63CK, Ch. 63, Alabama Community Television Inc. Phone: 256-362-6209.
 Technical Facilities: 100-w TPO, 5.5-kw ERP, 36-ft. above ground, 597-ft. above sea level, lat. 33° 26' 006", long. 86° 006' 14".
 Ownership: Harvey Bowlin Sr.
 Personnel: Harvey Bowlin Sr., General Manager.

■ **Talladega**—WOIL-LP, Ch. 47, Alabama Community Television Inc. Phone: 256-245-0505.
 Technical Facilities: 1000-w TPO, 22.5-kw ERP, 125-ft. above ground, 1683-ft. above sea level, lat. 33° 24' 42", long. 86° 12' 27".
 Transmitter: Flaggpole Mountain, adjacent to Penfroe lookout tower.
 Ownership: Harvey Bowlin Sr.

Personnel: Jimmy Dale Abrams, General Manager.

Tuscaloosa—W46BU, Ch. 46, Trinity Broadcasting Network Inc. (KTBN-TV Ch. 40 Santa Ana; WTJP-TV Ch. 60 Gadsden)
 Technical Facilities: 25.4-kw ERP, lat. 33° 03' 15", long. 087° 32' 57".
 Transmitter: Sidemounted on existing WTUG(FM) tower, 2.6-mi. NE of State Rd. 69 at Big Sandy Creek near Hull.

■ **Tuscaloosa**—WVUA-CA, Ch. 7, The Board of Trustees of the U. of Alabama. Phones: 205-348-7000; 205-348-7001 (news). Fax: 205-348-8000.

Studio: 5455 Jug Factory Rd., Tuscaloosa, AL 35405.
 Technical Facilities: 1000-w TPO, 0.43-kw ERP, 239-ft. above ground, 843-ft. above sea level, lat. 33° 09' 36", long. 87° 30' 54".

Holds CP for change to 0.476-kw ERP, 843-ft. above sea level, BPTTL-JG0601VZ.
 Transmitter: Near 15th Ave. & Jug Factory Rd.
 Began Operation: March 1, 1996.
 Ownership: TTI Inc.

Personnel: Johnny Price, General Manager; Dave Baughn, Chief Engineer; Lynn Brooks, News Director; Vicki Richardson, Program Director & Traffic Manager.

■ **Tuscumbia**—W46CF, Ch. 46, Unity Broadcasting Inc. Phone: 662-728-6492. Fax: 662-728-3530.

Technical Facilities: 1000-w TPO, 23.4-kw ERP, 192-ft. above ground, 1152-ft. above sea level, lat. 34° 35' 07", long. 87° 48' 00".
 Transmitter: Church School Yard, W of Crooked Oak Triangle, Crooked Oak.

Began Operation: August 5, 1996.
 Ownership: Unity Broadcasting Inc.
 Personnel: Bill Lambert, General Manager; Lealon Owens, Chief Engineer; Rick Joyner, Sales Manager.

Washington—KWTE, Ch. 12, Warren Communications News. Phones: 202-872-9200; 800-771-9202. Fax: 202-296-4397.

Studio: 2115 Ward Court, NW, Washington, DC 20037.
 Technical Facilities: 1000-kw ERP, 1550-ft. above ground, 1350-ft. above sea level, lat. 12° 34' 45", long. 123° 45' 50".
 Transmitter: 2115 Ward Court.
 Began Operation: December 6, 1999.

Alaska

Adak—K04LY, Ch. 4, State of Alaska. (KTUU-TV Ch. 2 Anchorage; KAKM Ch. 7 Anchorage; KTVA Ch. 11 Anchorage; KIMO Ch. 13 Anchorage; KYUK-TV Ch. 4 Bethel; KUAC-TV Ch. 9 Fairbanks; KTOO-TV Ch. 3 Juneau)
 Technical Facilities: lat. 51° 51' 59", long. 176° 38' 31".

Adak—K13SH, Ch. 13, State of Alaska.
 Technical Facilities: 0.43-kw ERP, lat. 51° 51' 59", long. 176° 38' 31".

Akiak—K04LL, Ch. 4, State of Alaska. (KTVA Ch. 11 Anchorage)
 Technical Facilities: lat. 56° 56' 43", long. 154° 10' 000".

Akiak—K09UD, Ch. 9, State of Alaska. Phone: 907-269-5744.

Technical Facilities: 0.06-kw ERP, lat. 56° 56' 43", long. 154° 10' 00".
 Ownership: State of Alaska.

Akiak—K10MV, Ch. 10, State of Alaska.
 Technical Facilities: 0.01-kw ERP, lat. 60° 54' 45", long. 161° 13' 00".
 Ownership: State of Alaska.

Akiak—K12NS, Ch. 12, State of Alaska.
 Technical Facilities: lat. 60° 54' 45", long. 161° 13' 000".

Akutan—K04LK, Ch. 4, State of Alaska.
 Technical Facilities: lat. 54° 08' 006", long. 165° 45' 18".

Akutan—K09RH, Ch. 9, State of Alaska.
 Technical Facilities: 10-w TPO, 0.0542-kw ERP, 20-ft. above ground, 60-ft. above sea level, lat. 54° 08' 06", long. 165° 46' 18".
 Transmitter: Alascom Earth Station, Akutan.
 Ownership: State of Alaska.

Alakanuk—K04ND, Ch. 4, State of Alaska.
 Technical Facilities: lat. 62° 41' 003", long. 164° 38' 56".

Alakanuk—K08KD, Ch. 8, State of Alaska.
 Technical Facilities: 0.056-kw ERP, lat. 62° 41' 03", long. 164° 38' 56".
 Ownership: State of Alaska.

Aleknagik—K08HU, Ch. 8, State of Alaska.
 Technical Facilities: lat. 59° 16' 37", long. 158° 32' 47".

Aleknagik—K13RP, Ch. 13, State of Alaska.
 Technical Facilities: 10-w TPO, 0.0514-kw ERP, 20-ft. above ground, 110-ft. above sea level, lat. 59° 17' 05", long. 158° 37' 50".
 Transmitter: Aleknagik Community School, Aleknagik.
 Ownership: State of Alaska.

Allakaket—K02KB, Ch. 2, Allakaket City Council. (KAKM Ch. 7 Anchorage; KTUU-TV Ch. 2 Anchorage; KIMO Ch. 13 Anchorage; KTVA Ch. 11 Anchorage; KYUK-TV Ch. 4 Bethel; KUAC-TV Ch. 9 Fairbanks; KTOO-TV Ch. 3 Juneau)
 Technical Facilities: lat. 66° 33' 53", long. 152° 38' 38".

Allakaket/Alatna—K09QL, Ch. 9, State of Alaska.
 Technical Facilities: 10-w TPO, 0.0562-kw ERP, 20-ft. above ground, 420-ft. above sea level, lat. 66° 33' 53", long. 152° 38' 38".
 Transmitter: Alascom Earth Station, Allakaket.
 Ownership: State of Alaska.

Alyeska—K04GP, Ch. 4, State of Alaska. (KTBY Ch. 4 Anchorage)
 Technical Facilities: lat. 60° 57' 20", long. 149° 006' 004".

Ambler—K11QI, Ch. 11, State of Alaska.
 Technical Facilities: 10-w TPO, 0.056-kw ERP, 20-ft. above ground, 100-ft. above sea level, lat. 67° 05' 16", long. 157° 51' 00".
 Transmitter: Alascom Earth Station, Ambler.
 Ownership: State of Alaska.

Anaktuvuk—K04IX, Ch. 4, State of Alaska. (KYUK-TV Ch. 4 Bethel; KUAC-TV Ch. 9 Fairbanks)
 Technical Facilities: lat. 68° 08' 31", long. 151° 43' 51".

Anaktuvuk Pass—K09RS, Ch. 9, State of Alaska.
 Technical Facilities: 10-w TPO, 0.0562-kw ERP, 20-ft. above ground, 2085-ft. above sea level, lat. 68° 08' 31", long. 151° 43' 51".
 Transmitter: Alascom Earth Station, Anaktuvuk Pass.
 Ownership: State of Alaska.

Anchor Point—K51AF, Ch. 51, State of Alaska. (KAKM Ch. 7 Anchorage)
 Technical Facilities: lat. 59° 45' 22", long. 151° 46' 21".

Anchorage—K41DP, Ch. 41, Green TV Corp. Phone: 907-344-7817. Fax: 907-344-7817.
 Technical Facilities: 34.5-kw ERP, 47-ft. above ground, 2,060-ft. above sea level, lat. 61° 20' 11", long. 149° 30' 48".
 Ownership: Green TV Corp.

Anchorage—K45HQ, Ch. 45, Ketchikan TV LLC.
 Technical Facilities: 35.5-kw ERP, 164-ft. above ground, 2060-ft. above sea level, lat. 61° 20' 11", long. 149° 30' 48".
 Ownership: Ketchikan TV LLC.

■ **Anchorage**—KCFT-LP, Ch. 20, Alaska Broadcast Television Inc. Phone: 907-337-2020. Fax: 907-333-9851.
 Technical Facilities: 1000-w TPO, 20.7-kw ERP, 62-ft. above ground, 1755-ft. above sea level, lat. 61° 04' 02", long. 149° 44' 36".
 Transmitter: Approx. 2-mi. NE of Seward Hwy. as it crosses Potter Creek, near Anchorage.
 Began Operation: January 1, 1984.
 Ownership: Alaska Broadcast Television Inc.
 Personnel: Michael D. Murray, General Manager.

Anchorage—KYEX-LP, Ch. 29, Fireweed Communications Corp. Phone: 907-248-5937. Fax: 907-243-0709.

Technical Facilities: 1000-w TPO, 103-kw ERP, 98-ft. above ground, 4339-ft. above sea level, lat. 61° 28' 05", long. 150° 44' 16".
 Transmitter: Mount Susitna, 5.7-mi. NW of Alexander.
 Ownership: Fireweed Communications LLC.
 Personnel: Carol Schatz, General Manager; Jeremy Lansman, Chief Engineer; Carter Crawford, Sales Manager.

Angoon—K02JI, Ch. 2, Angoon Public Schools. (KTUU-TV Ch. 2 Anchorage; KIMO Ch. 13 Anchorage; KTVA Ch. 11 Anchorage; KAKM Ch. 7 Anchorage)
 Technical Facilities: lat. 57° 30' 008", long. 134° 35' 000".

Angoon—K07SS, Ch. 7, State of Alaska.
 Technical Facilities: lat. 57° 30' 003", long. 134° 35' 000".

Angoon—K09QF, Ch. 9, State of Alaska.
 Technical Facilities: 10-w TPO, 0.0536-kw ERP, 20-ft. above ground, 45-ft. above sea level, lat. 57° 30' 03", long. 134° 35' 00".
 Transmitter: Angoon Community School.
 Ownership: State of Alaska.

Alaska — Low Power TV & TV Translator Stations

Aniak—K02KY, Ch. 2, State of Alaska.

Technical Facilities: 10-w TPO, 0.0433-kw ERP, 20-ft. above ground, 103-ft. above sea level, lat. 61° 34' 51", long. 159° 32' 49".

Transmitter: Alascom Earth Station, Aniak.

Ownership: State of Alaska.

Aniak—K11QN, Ch. 11, State of Alaska.

Technical Facilities: lat. 61° 34' 55", long. 159° 33' 53".

Anvik—K02JY, Ch. 2, City of Anvik. (KTUU-TV Ch. 2 Anchorage; KAKM Ch. 7 Anchorage; KTVA Ch. 11 Anchorage; KIMO Ch. 13 Anchorage; KYUK-TV Ch. 4 Bethel; KUAC-TV Ch. 9 Fairbanks; KTOO-TV Ch. 3 Juneau)

Technical Facilities: lat. 62° 39' 21", long. 160° 12' 11".

Anvik—K07RE, Ch. 7, State of Alaska.

Technical Facilities: 10-w TPO, 0.0548-kw ERP, 20-ft. above ground, 80-ft. above sea level, lat. 62° 39' 21", long. 160° 12' 11".

Transmitter: Alascom Earth Station, Anvik.

Ownership: State of Alaska.

Arctic Village—K04LI, Ch. 4, State of Alaska.

Technical Facilities: lat. 68° 07' 32", long. 145° 32' 10".

Arctic Village—K09RV, Ch. 9, State of Alaska.

Technical Facilities: 10-w TPO, 0.0536-kw ERP, 20-ft. above ground, 2080-ft. above sea level, lat. 68° 07' 32", long. 145° 32' 10".

Transmitter: Alascom Earth Station, Arctic Village.

Ownership: State of Alaska.

Atka—K04LJ, Ch. 4, State of Alaska.

Technical Facilities: lat. 52° 11' 59", long. 174° 11' 43".

Atka—K09RX, Ch. 9, State of Alaska.

Technical Facilities: 10-w TPO, 0.0549-kw ERP, 20-ft. above ground, 80-ft. above sea level, lat. 52° 11' 39", long. 174° 11' 43".

Transmitter: Alascom Earth Station, Atka.

Ownership: State of Alaska.

Atkasuk—K04NH, Ch. 4, State of Alaska.

Technical Facilities: 0.04-kw ERP, lat. 70° 28' 10", long. 157° 23' 40".

Ownership: State of Alaska.

Atkasuk—K09TZ, Ch. 9, State of Alaska.

Technical Facilities: 0.55-kw ERP, lat. 70° 28' 10", long. 157° 23' 40".

Ownership: State of Alaska.

Atmautlax—K12NP, Ch. 12, State of Alaska. Phone: 907-269-5744.

Technical Facilities: 20-ft. above ground, 46-ft. above sea level, lat. 60° 51' 29", long. 162° 16' 14".

Atmautluak—K05II, Ch. 5, State of Alaska.

Technical Facilities: lat. 60° 51' 29", long. 162° 16' 37".

Auke Bay & Mendenhall Valley—K06JZ, Ch. 6, Capital Community Broadcasting Inc. (KTOO-TV Ch. 3 Juneau)

Technical Facilities: 0.047-kw ERP, lat. 58° 21' 57", long. 134° 37' 59".

Barrow—K04KS, Ch. 4, State of Alaska.

Technical Facilities: 0.045-kw ERP, 31-ft. above ground, 56-ft. above sea level, lat. 71° 17' 32", long. 156° 47' 10".

Transmitter: 1230 Adguik St.

Ownership: State of Alaska.

Barrow—K11NN, Ch. 11, State of Alaska. (KYUK-TV Ch. 4 Bethel; KUAC-TV Ch. 9 Fairbanks; KAKM Ch. 7 Anchorage)

Technical Facilities: 0.06-kw ERP, lat. 71° 17' 32", long. 156° 41' 10".

Transmitter: 1230 Adguik St.

Beaver—K04LC, Ch. 4, State of Alaska.

Technical Facilities: 0.043-kw ERP, lat. 66° 21' 33", long. 147° 23' 42".

Beaver—K09QQ, Ch. 9, State of Alaska.

Technical Facilities: 10-w TPO, 0.0555-kw ERP, 20-ft. above ground, 380-ft. above sea level, lat. 66° 21' 33", long. 147° 23' 42".

Transmitter: Alascom Earth Station, Beaver.

Ownership: State of Alaska.

Bethel—K15AV, Ch. 15, Bethel Broadcasting Inc.

Technical Facilities: 10-w TPO, 0.662-kw ERP, 218-ft. above sea level, lat. 60° 47' 33", long. 161° 46' 22".

Transmitter: 310 Radio St., Bethel.

Ownership: Bethel Broadcasting Inc.

Bethel—K21AO, Ch. 21, Bethel Broadcasting Inc.

Technical Facilities: 0.663-kw ERP, 128-ft. above sea level, lat. 60° 47' 33", long. 161° 46' 22".

Transmitter: 310 Radio St., Bethel.

Ownership: Bethel Broadcasting Inc.

Bettles—K09TE, Ch. 9, State of Alaska.

Technical Facilities: 10-w TPO, 0.052-kw ERP, 20-ft. above ground, 610-ft. above sea level, lat. 66° 54' 25", long. 151° 40' 55".

Transmitter: Bettles High School.

Ownership: State of Alaska.

Bettles—K13TE, Ch. 13, State of Alaska.

Technical Facilities: 0.05-kw ERP, lat. 66° 54' 25", long. 151° 40' 55".

Birch Creek—K09TD, Ch. 9, State of Alaska.

Technical Facilities: 10-w TPO, 0.55-kw ERP, 20-ft. above ground, 450-ft. above sea level, lat. 66° 15' 46", long. 149° 49' 05".

Transmitter: Birch Creek School.

Ownership: State of Alaska.

Birch Creek—K13SY, Ch. 13, State of Alaska.

Technical Facilities: 0.05-kw ERP, lat. 66° 15' 46", long. 149° 49' 05".

Bird Point & Girdwood—K67AY, Ch. 67, Alaska Public TV Inc. (KAKM Ch. 7 Anchorage)

Technical Facilities: 0.01-kw ERP, lat. 60° 55' 007", long. 149° 32' 009".

Bird Point, Hope & Girdwood—K09HG, Ch. 9, KTBY Inc. (KTBY Ch. 4 Anchorage)

Technical Facilities: 0.01-kw ERP, lat. 60° 55' 007", long. 149° 32' 13".

Bird Point, Hope & Girdwood—K57BQ, Ch. 57, State of Alaska. (KTVA Ch. 11 Anchorage; KTUU-TV Ch. 2 Anchorage)

Technical Facilities: 0.21-kw ERP, lat. 60° 55' 007", long. 149° 32' 009".

BP Alaska Camp & Prudhoe Bay—K08IZ, Ch. 8, Northern Television Inc.

Technical Facilities: 0.265-kw ERP, lat. 70° 17' 29", long. 148° 42' 002".

Buckland—K04LU, Ch. 4, State of Alaska.

Technical Facilities: 0.041-kw ERP, lat. 65° 58' 46", long. 161° 007' 20".

Buckland—K09RI, Ch. 9, State of Alaska.

Technical Facilities: 10-w TPO, 0.053-kw ERP, 20-ft. above ground, 50-ft. above sea level, lat. 65° 58' 46", long. 161° 07' 20".

Transmitter: Alascom Earth Station, Buckland.

Ownership: State of Alaska.

Cantwell—K02KK, Ch. 2, State of Alaska.

Technical Facilities: 0.04-kw ERP, lat. 63° 23' 14", long. 148° 52' 32".

Cantwell—K09SI, Ch. 9, State of Alaska.

Technical Facilities: 10-w TPO, 0.052-kw ERP, 50-ft. above ground, 2300-ft. above sea level, lat. 63° 23' 14", long. 148° 52' 42".

Transmitter: State of Alaska Hwys. Garage, Cantwell.

Ownership: State of Alaska.

Cape Pole—K09NP, Ch. 9, Southeast Island School District. (KAKM Ch. 7 Anchorage; KTUU-TV Ch. 2 Anchorage; KIMO Ch. 13 Anchorage; KTVA Ch. 11 Anchorage)

Technical Facilities: 0.013-kw ERP, lat. 55° 57' 57", long. 133° 47' 33".

Cape Pole—K13SD, Ch. 13, State of Alaska.

Technical Facilities: 10-w TPO, 0.056-kw ERP, 20-ft. above ground, 50-ft. above sea level, lat. 55° 57' 57", long. 133° 47' 33".

Transmitter: Cape Pole Commissary, Cape Pole.

Ownership: State of Alaska.

Chalkyitsik—K04JU, Ch. 4, Chalkyitsik Village Council. (KUAC-TV Ch. 9 Fairbanks; KYUK-TV Ch. 4 Bethel; KTOO-TV Ch. 3 Juneau; KAKM Ch. 7 Anchorage; KIMO Ch. 13 Anchorage; KTUU-TV Ch. 2 Anchorage; KTVA Ch. 11 Anchorage)

Technical Facilities: 0.018-kw ERP, lat. 66° 39' 001", long. 143° 43' 30".

Chalkyitsik—K09QG, Ch. 9, State of Alaska.

Technical Facilities: 10-w TPO, 0.0562-kw ERP, 20-ft. above ground, 595-ft. above sea level, lat. 66° 39' 01", long. 143° 43' 30".

Transmitter: Alascom Earth Station, Chalkyitsik.

Ownership: State of Alaska.

Chefornak—K02LO, Ch. 2, State of Alaska.

Technical Facilities: 10-w TPO, 0.043-kw ERP, 20-ft. above ground, 40-ft. above sea level, lat. 60° 09' 35", long. 164° 16' 40".

Transmitter: Alascom Bldg., Chefornak.

Ownership: State of Alaska.

Chefornak—K04MK, Ch. 4, State of Alaska.

Technical Facilities: 0.04-kw ERP, lat. 60° 09' 35", long. 164° 16' 40".

Chenega—K13VV, Ch. 13, State of Alaska.

Technical Facilities: 10-w TPO, 0.054-kw ERP, 20-ft. above ground, 85-ft. above sea level, lat. 60° 03' 57", long. 148° 00' 47".

Transmitter: Chenega School.

Ownership: State of Alaska.

Chevak—K02KX, Ch. 2, State of Alaska.

Technical Facilities: 10-w TPO, 0.045-kw ERP, 31-ft. above ground, 51-ft. above sea level, lat. 61° 31' 46", long. 165° 35' 00".

Transmitter: City Office Bldg.

Ownership: State of Alaska.

Chevak—K09PO, Ch. 9, City of Chevak. (KTUU-TV Ch. 2 Anchorage; KAKM Ch. 7 Anchorage; KTVA Ch. 11 Anchorage; KIMO Ch. 13 Anchorage; KYUK-TV Ch. 4 Bethel; KUAC-TV Ch. 9 Fairbanks; KTOO-TV Ch. 3 Juneau)

Technical Facilities: 0.018-kw ERP, lat. 61° 31' 13", long. 165° 35' 000".

Chickaloon—K10MT, Ch. 10, State of Alaska.

Technical Facilities: 0.05-kw ERP, lat. 61° 47' 40", long. 148° 25' 19".

Ownership: State of Alaska.

Chignik—K02LK, Ch. 2, State of Alaska.

Technical Facilities: 0.043-kw ERP, lat. 56° 18' 11", long. 158° 24' 38".

Chignik—K07RY, Ch. 7, State of Alaska.

Technical Facilities: 10-w TPO, 0.043-kw ERP, 20-ft. above ground, 45-ft. above sea level, lat. 56° 18' 11", long. 158° 24' 38".

Transmitter: Alascom site, Chignik.

Ownership: State of Alaska.

Chignik Lagoon—K04MZ, Ch. 4, State of Alaska.

Technical Facilities: 0.043-kw ERP, lat. 56° 18' 30", long. 158° 32' 11".

Chignik Lagoon—K09SO, Ch. 9, State of Alaska.

Technical Facilities: 10-w TPO, 0.056-kw ERP, 20-ft. above ground, 50-ft. above sea level, lat. 56° 18' 30", long. 158° 32' 11".

Transmitter: Chignik Lagoon Community School.

Ownership: State of Alaska.

Chignik Lake—K02MR, Ch. 2, State of Alaska.

Technical Facilities: 10-w TPO, 0.043-kw ERP, 20-ft. above ground, 50-ft. above sea level, lat. 56° 15' 21", long. 158° 45' 49".

Transmitter: Community Hall, Chignik Lake.

Ownership: State of Alaska.

Chignik Lake—K11RQ, Ch. 11, State of Alaska. (KAKM Ch. 7 Anchorage; KIMO Ch. 13 Anchorage; KTBY Ch. 4 Anchorage; KTUU-TV Ch. 2 Anchorage; KTVA Ch. 11 Anchorage; KYES Ch. 5 Anchorage; KYUK-TV Ch. 4 Bethel)

Technical Facilities: 0.035-kw ERP, lat. 56° 15' 16", long. 158° 45' 36".

Transmitter: Chignik Lake Community Health Building.

Chistochina—K09PX, Ch. 9, State of Alaska.

Technical Facilities: 0.05-kw ERP, lat. 62° 35' 33", long. 144° 38' 47".

Chitina—K09NF, Ch. 9, Village of Chitina. (KTUU-TV Ch. 2 Anchorage; KAKM Ch. 7 Anchorage; KTVA Ch. 11 Anchorage; KIMO Ch. 13 Anchorage)

Technical Facilities: 0.013-kw ERP, lat. 61° 31' 21", long. 144° 28' 007".

Chitina—K13SB, Ch. 13, State of Alaska.

Technical Facilities: 10-w TPO, 0.056-kw ERP, 20-ft. above ground, 970-ft. above sea level, lat. 61° 31' 05", long. 144° 26' 20".

Transmitter: Chitina Country Store.

Ownership: State of Alaska.

Christochina—K07QZ, Ch. 7, State of Alaska.

Technical Facilities: 10-w TPO, 0.053-kw ERP, 55-ft. above ground, 1955-ft. above sea level, lat. 62° 35' 33", long. 144° 38' 47".

Transmitter: Postie's Lodge, Tok Cutoff Hwy.

Ownership: State of Alaska.

Chuathbaluk—K06LG, Ch. 6, State of Alaska.

Technical Facilities: 0.05-kw ERP, 105-ft. above sea level, lat. 61° 34' 51", long. 159° 14' 37".

Ownership: State of Alaska.

Chuathbaluk—K09PP, Ch. 9, Chuathbaluk City Council. (KTUU-TV Ch. 2 Anchorage; KAKM Ch. 7 Anchorage; KTVA Ch. 11 Anchorage; KIMO Ch. 13 Anchorage; KYUK-TV Ch. 4 Bethel; KUAC-TV Ch. 9 Fairbanks; KTOO-TV Ch. 3 Juneau)

Technical Facilities: 0.002-kw ERP, lat. 61° 34' 21", long. 159° 14' 37".

Circle—K09TT, Ch. 9, State of Alaska.

Technical Facilities: 0.055-kw ERP, lat. 65° 49' 38", long. 144° 003' 58".

Circle—K13SI, Ch. 13, State of Alaska.

Technical Facilities: 10-w TPO, 0.055-kw ERP, 20-ft. above ground, 610-ft. above sea level, lat. 65° 49' 38", long. 144° 03' 58".

Transmitter: Circle School, Circle.

Ownership: State of Alaska.

Circle Hot Springs—K03GO, Ch. 3, State of Alaska.

Technical Facilities: 0.43-kw ERP, lat. 65° 34' 16", long. 144° 48' 58".

Ownership: State of Alaska.

Circle Hot Springs—K07SM, Ch. 6, State of Alaska.

Technical Facilities: 10-w TPO, 0.055-kw ERP, 20-ft. above ground, 760-ft. above sea level, lat. 65° 29' 08", long. 144° 37' 55".

Transmitter: Circle Hot Springs School.

Ownership: State of Alaska.

Clarks Point—K06LK, Ch. 6, State of Alaska.

Technical Facilities: lat. 58° 48' 34", long. 158° 33' 36".

Clarks Point—K12NL, Ch. 12, State of Alaska.

Technical Facilities: 10-w TPO, 0.03-kw ERP, 20-ft. above ground, 40-ft. above sea level, lat. 58° 50' 38", long. 158° 33' 03".

Transmitter: Alascom Office, Clarks Point.

Ownership: State of Alaska.

Coffman Cave—K09TV, Ch. 9, State of Alaska.

Technical Facilities: 10-w TPO, 0.055-kw ERP, 20-ft. above ground, 40-ft. above sea level, lat. 56° 00' 57", long. 132° 02' 27".

Transmitter: Community School, Coffman Cove.

Ownership: State of Alaska.

Coffman Cove—K13SZ, Ch. 13, State of Alaska.

Technical Facilities: 0.05-kw ERP, lat. 56° 000' 009", long. 132° 50' 17".

Transmitter: City office bldg., Cold Bay.

Cohoe, Kalifonsky & Kasilof—K61AN, Ch. 61, State of Alaska. (KTUL-TV Ch. 2 Anchorage)

Technical Facilities: 0.09-kw ERP, lat. 60° 16' 32", long. 151° 18' 30".

Cold Bay—K07TM, Ch. 7, State of Alaska.

Technical Facilities: 0.524-kw ERP, lat. 55° 12' 25", long. 162° 42' 20".

Transmitter: City office bldg., Cold Bay.

Cold Bay—K13UO, Ch. 13, State of Alaska.

Technical Facilities: 100-w TPO, 0.512-kw ERP, 28-ft. above ground, 96-ft. above sea level, lat. 55° 12' 25", long. 162° 42' 20".

Transmitter: City Office Bldg.

Ownership: State of Alaska.

Cooper Landing—K08KO, Ch. 8, State of Alaska.

Technical Facilities: 0.05-kw ERP, lat. 60° 29' 22", long. 149° 44' 09".

Ownership: State of Alaska.

Cooper's Landing & Upper Kenai River area—K04DS, Ch. 4, Channel 2 Broadcasting Co. (KTUU-TV Ch. 2 Anchorage)

Technical Facilities: 0.039-kw ERP, lat. 60° 28' 15", long. 149° 49' 58".

Copper Center—K12MO, Ch. 12, State of Alaska.

Technical Facilities: 10-w TPO, 0.0954-kw ERP, 50-ft. above ground, 1275-ft. above sea level, lat. 62° 02' 40", long. 145° 25' 26".

Transmitter: State Hwy. Maintenance Station, Glennallen.

Ownership: State of Alaska.

Cordova—K09OR, Ch. 9, State of Alaska. (KTVA Ch. 11 Anchorage; KTUU-TV Ch. 2 Anchorage; KIMO Ch. 13 Anchorage; KAKM Ch. 7 Anchorage; KTOO-TV Ch. 3 Juneau)

Technical Facilities: 0.013-kw ERP, lat. 60° 32' 49", long. 145° 44' 48".

Transmitter: Haney Mountain, 2-mi. SE of Cordova.

Ownership: State of Alaska.

Council—K07TL, Ch. 7, State of Alaska.

Technical Facilities: lat. 64° 53' 42", long. 163° 40' 10".

Council—K09UK, Ch. 9, State of Alaska.

Technical Facilities: 10-w TPO, 0.055-kw ERP, 20-ft. above ground, 90-ft. above sea level, lat. 64° 53' 42", long. 163° 40' 10".

Transmitter: Alascom Office, Council.

Ownership: State of Alaska.

Craig—K57DE, Ch. 57, State of Alaska.

Technical Facilities: 0.08-kw ERP, lat. 55° 28' 35", long. 133° 008' 30".

Craig—K61DE, Ch. 61, State of Alaska.

Technical Facilities: 0.63-kw ERP, lat. 55° 28' 36", long. 133° 08' 14".

Ownership: State of Alaska.

Crooked Creek—K07RZ, Ch. 7, State of Alaska.

Technical Facilities: 10-w TPO, 0.056-kw ERP, 20-ft. above ground, 148-ft. above sea level, lat. 61° 52' 16", long. 158° 06' 06".

Transmitter: Crooked Creek School.

Ownership: State of Alaska.

Deering—K04LT, Ch. 4, State of Alaska.

Technical Facilities: lat. 66° 04' 36", long. 162° 43' 009".

Deering—K09RN, Ch. 9, State of Alaska.

Technical Facilities: 10-w TPO, 0.0568-kw ERP, 20-ft. above ground, 40-ft. above sea level, lat. 66° 04' 36", long. 162° 43' 09".

Transmitter: Alascom Earth Station, Deering.

Ownership: State of Alaska.

Delta Junction—K05FI, Ch. 5, U. of Alaska. (KUAC-TV Ch. 9 Fairbanks; KSL-TV Ch. 5 Salt Lake City)

Technical Facilities: 0.174-kw ERP, lat. 63° 47' 18", long. 145° 51' 35".

Delta Junction—K100B, Ch. 10, R. E. Andreassen. Phone: 907-895-5100.

Technical Facilities: 10-w TPO, 0.02-kw ERP, 150-ft. above ground, 1400-ft. above sea level, lat. 64° 03' 25", long. 145° 35' 30".

Transmitter: 2.7-mi. E & 0.3-mi. N of Delta Junction, 0.2-mi. W of Mill-Tan Rd.

Began Operation: February 25, 1997.

Ownership: R. E. Andreassen.

Delta Junction—K13KU, Ch. 13, Smith Media License Holdings LLC. (KATN Ch. 2 Fairbanks)

Technical Facilities: 0.27-kw ERP, lat. 63° 47' 18", long. 145° 51' 35".

Ownership: Smith Media License Holdings LLC.

Delta Junction—K17AF, Ch. 17, State of Alaska.

Technical Facilities: 20-w TPO, 0.137-kw ERP, 20-ft. above ground, 1145-ft. above sea level, lat. 64° 02' 13", long. 145° 42' 02".

Transmitter: Delta Junction Community School.

Ownership: State of Alaska.

Delta Junction, etc.—K07NJ, Ch. 7, AK Media Group Inc. (KTVF Ch. 11 Fairbanks)

Technical Facilities: 0.284-kw ERP, 2956-ft. above sea level, lat. 63° 47' 18", long. 145° 51' 35".

Dillingham—K05KF, Ch. 5, Alaska Corp. of Seventh Day Adventists.

Ownership: Alaska Corp. of Seventh Day Adventists.

Dillingham—K10LD, Ch. 10, State of Alaska.

Technical Facilities: 0.302-kw ERP, lat. 59° 03' 46", long. 158° 28' 03".

Ownership: State of Alaska.

Diomed—K13UX, Ch. 13, State of Alaska.

Technical Facilities: 0.05-kw ERP, lat. 65° 45' 30", long. 168° 58' 15".

Ownership: State of Alaska.

Dot Lake—K07RU, Ch. 7, State of Alaska.

Technical Facilities: 0.05-kw ERP, lat. 63° 39' 31", long. 144° 003' 22".

Dot Lake—K13RM, Ch. 13, State of Alaska.

Technical Facilities: 10-w TPO, 0.0556-kw ERP, 20-ft. above ground, 1395-ft. above sea level, lat. 63° 39' 31", long. 144° 03' 22".

Transmitter: Dot Lake School, Dot Lake.

Ownership: State of Alaska.

Douglas—K130C, Ch. 13, Smith Media License Holdings LLC. (KJUD Ch. 8 Juneau)

Technical Facilities: 0.011-kw ERP, lat. 58° 22' 15", long. 134° 33' 11".

Ownership: Smith Media License Holdings LLC.

Dutch Harbor—K08IW, Ch. 8, Unalaska Community Television Inc. (KYUK-TV Ch. 4 Bethel)

Technical Facilities: lat. 61° 18' 46", long. 149° 27' 42".

Eagle River—K16DO, Ch. 16, State of Alaska. (KTBY Ch. 4 Anchorage) Phone: 907-269-5744.

Technical Facilities: lat. 61° 18' 46", long. 149° 27' 42".

Eagle River Road—K55DC, Ch. 55, State of Alaska. (KTUU-TV Ch. 2 Anchorage)

Technical Facilities: 0.34-kw ERP, lat. 61° 18' 46", long. 149° 27' 42".

Eagle River Road—K58BH, Ch. 58, State of Alaska. (KTVA Ch. 11 Anchorage)

Technical Facilities: 0.34-kw ERP, lat. 61° 18' 46", long. 149° 27' 42".

Eagle River Road—K61CB, Ch. 61, State of Alaska. (KIMO Ch. 13 Anchorage) Phone: 907-269-5744.

Technical Facilities: 0.34-kw ERP, 59-ft. above ground, 1440-ft. above sea level, lat. 61° 18' 46", long. 149° 27' 42".

Eagle Village—K05IJ, Ch. 5, State of Alaska.

Technical Facilities: 0.05-kw ERP, lat. 64° 46' 48", long. 141° 06' 50".

Eagle Village—K09RF, Ch. 9, State of Alaska.

Technical Facilities: 10-w TPO, 0.053-kw ERP, 20-ft. above ground, 895-ft. above sea level, lat. 64° 46' 48", long. 141° 06' 50".

Transmitter: Alascom Earth Station, Eagle Village.

Ownership: State of Alaska.

Eek—K09TN, Ch. 9, State of Alaska.

Technical Facilities: 10-w TPO, 0.055-kw ERP, 20-ft. above ground, 40-ft. above sea level, lat. 60° 13' 08", long. 162° 01' 11".

Transmitter: Eek High School.

Ownership: State of Alaska.

Eek—K11SD, Ch. 11, State of Alaska.

Technical Facilities: 0.055-kw ERP, lat. 60° 13' 08", long. 162° 01' 11".

Ownership: State of Alaska.

Egegik—K04KR, Ch. 4, State of Alaska.

Alaska — Low Power TV & TV Translator Stations

Technical Facilities: 10-w TPO, 0.0506-kw ERP, 20-ft. above ground, 75-ft. above sea level, lat. 58° 12' 55", long. 157° 22' 27".

Transmitter: Egegik Community School.

Ownership: State of Alaska.

Egegik—K09SK, Ch. 9, State of Alaska.

Technical Facilities: 0.05-kw ERP, lat. 58° 12' 55", long. 157° 22' 27".

Eight Fathoms Bight—K09TA, Ch. 9, State of Alaska.

Technical Facilities: 10-w TPO, 0.055-kw ERP, 20-ft. above ground, 40-ft. above sea level, lat. 58° 00' 10", long. 135° 46' 03".

Transmitter: Eight Fathoms Bight.

Ownership: State of Alaska.

Eight Fathoms Bight—K13TG, Ch. 13, State of Alaska.

Technical Facilities: 0.05-kw ERP, lat. 57° 56' 38", long. 134° 44' 17".

Ekwok—K04MS, Ch. 4, State of Alaska.

Technical Facilities: 0.043-kw ERP, lat. 59° 20' 59", long. 157° 28' 33".

Ekwok—K11QW, Ch. 11, State of Alaska.

Technical Facilities: 10-w TPO, 0.055-kw ERP, 20-ft. above ground, 185-ft. above sea level, lat. 59° 20' 59", long. 157° 28' 33".

Transmitter: Ekwok High School.

Ownership: State of Alaska.

Elfin Cove—K09TK, Ch. 9, State of Alaska.

Technical Facilities: 10-w TPO, 0.055-kw ERP, 20-ft. above ground, 40-ft. above sea level, lat. 58° 11' 03", long. 136° 20' 35".

Transmitter: Elfin Cove School.

Ownership: State of Alaska.

Elim—K03GA, Ch. 3, State of Alaska.

Technical Facilities: lat. 64° 37' 003", long. 162° 15' 20".

Elim—K09QS, Ch. 9, State of Alaska.

Technical Facilities: 10-w TPO, 0.0555-kw ERP, 20-ft. above ground, 47-ft. above sea level, lat. 64° 37' 03", long. 162° 15' 20".

Transmitter: Alascom Earth Station, Elim.

Ownership: State of Alaska.

Emmonak—K05IH, Ch. 5, State of Alaska.

Technical Facilities: 0.05-kw ERP, lat. 62° 46' 44", long. 164° 31' 36".

Ownership: State of Alaska.

Emmonak—K07OP, Ch. 7, Village of Emmonak. (KTUU-TV Ch. 2 Anchorage; KAKM Ch. 7 Anchorage; KTVA Ch. 11 Anchorage; KIMO Ch. 13 Anchorage)

Technical Facilities: 0.013-kw ERP, lat. 62° 46' 33", long. 164° 31' 35".

English Bay—K31AG, Ch. 31, State of Alaska. (KTUU-TV Ch. 2 Anchorage)

Technical Facilities: 0.14-kw ERP, lat. 59° 21' 38", long. 151° 55' 48".

English Bay—K43AK, Ch. 43, State of Alaska. (KTVA Ch. 11 Anchorage)

Technical Facilities: 0.14-kw ERP, lat. 59° 21' 38", long. 151° 55' 48".

Ernestine—K04MY, Ch. 4, State of Alaska.

Technical Facilities: 0.04-kw ERP, lat. 61° 27' 004", long. 145° 10' 18".

Ernestine—K11RI, Ch. 11, State of Alaska.

Technical Facilities: 10-w TPO, 0.055-kw ERP, 20-ft. above ground, 1000-ft. above sea level, lat. 61° 27' 04", long. 145° 10' 18".

Transmitter: Hwy. Maintenance Camp, Ernestine.

Ownership: State of Alaska.

■ **Fairbanks**—K13XD, Ch. 13, Tanana Valley TV Co.

Technical Facilities: 3-kw ERP, 331-ft. above ground, 1713-ft. above sea level, lat. 64° 55' 20", long. 147° 42' 55".

Began Operation: September 20, 1996.

Ownership: Tanana Valley Television Co.

■ **Fairbanks**—K14JL, Ch. 14, Tanana Valley Television Co. Phone: 907-452-3697.

Studio: 3532 International Blvd., Fairbanks, AK 99501.

Technical Facilities: 29.4-kw ERP, 49-ft. above ground, 2415-ft. above sea level, lat. 64° 52' 44", long. 148° 03' 10".

Transmitter: 9.3-mi. WNW of Fairbanks, on Ester Dome.

Multichannel TV Sound: Stereo only.

Began Operation: July 16, 1996.

Ownership: Tanana Valley Television Co.

Personnel: Kate Giard, General Manager; Thomas Peak, Chief Engineer; George Quinto, Sales Manager.

■ **Fairbanks**—K16DW, Ch. 16, Tanana Valley Television Co. Phone: 907-452-3697.

Studio: 3532 International Blvd., Fairbanks, AK 99501.

Technical Facilities: 1000-w TPO, 29.5-kw ERP, 49-ft. above ground, 2415-ft. above sea level, lat. 64° 52' 44", long. 148° 03' 10".

Holds CP for change to 15-kw ERP, , BMAPTL-20000831CLY.

Transmitter: 9.3-mi. WNW of Fairbanks, on Ester Dome.

Multichannel TV Sound: Stereo only.

Began Operation: July 2, 1996.

Ownership: Tanana Valley Television Co.

Personnel: Kate Giard, General Manager; Thomas Peak, Chief Engineer; George Quinto, Sales Manager.

■ **Fairbanks**—K20FF, Ch. 20, Tanana Valley Television Co. Phone: 907-452-3697.

Studio: 3532 International Blvd., Fairbanks, AK 99501.

Technical Facilities: 1000-w TPO, 29.5-kw ERP, 49-ft. above ground, 2415-ft. above sea level, lat. 64° 52' 44", long. 148° 03' 10".

Transmitter: 9.3-mi. WNW of Fairbanks, on Ester Dome.

Multichannel TV Sound: Stereo only.

Began Operation: July 2, 1996.

Ownership: Tanana Valley Television Co.

Personnel: Kate Giard, General Manager; Thomas Peak, Chief Engineer; George Quinto, Sales Manager.

Fairbanks—K22EY, Ch. 22, Tanana Valley Television Co. Phone: 907-452-3697.

Studio: 3532 International Blvd., Fairbanks, AK 99501.

Technical Facilities: 1000-w TPO, 30-kw ERP, 49-ft. above ground, 2415-ft. above sea level, lat. 64° 52' 44", long. 148° 03' 10".

Transmitter: 9.3-mi. WNW of Fairbanks, on Ester Dome.

Multichannel TV Sound: Stereo only.

Began Operation: July 2, 1996.

Ownership: Tanana Valley Television Co.

Personnel: Kate Giard, General Manager; Thomas Peak, Chief Engineer; George Quinto, Sales Manager.

■ **Fairbanks**—K24EG, Ch. 24, Tanana Valley Television Co. Phone: 907-452-3697.

Studio: 3532 International Blvd., Fairbanks, AK 99501.

Technical Facilities: 1000-w TPO, 30-kw ERP, 49-ft. above ground, 2415-ft. above sea level, lat. 64° 52' 44", long. 148° 03' 10".

Transmitter: 9.3-mi. WNW of Fairbanks, on Ester Dome.

Multichannel TV Sound: Stereo only.

Began Operation: July 2, 1996.

Ownership: Tanana Valley Television Co.

Personnel: Kate Giard, General Manager; Thomas Peak, Chief Engineer; George Quinto, Sales Manager.

■ **Fairbanks**—K26EL, Ch. 26, Tanana Valley Television Co. Phone: 907-452-3697.

Studio: 3532 International Blvd., Fairbanks, AK 99501.

Technical Facilities: 1000-w TPO, 30-kw ERP, 384-ft. above ground, 4710-ft. above sea level, lat. 64° 52' 44", long. 148° 03' 10".

Holds CP for change to 297-w TPO, 9-kw ERP, , BPTTL-980505ID.

Transmitter: 9.3-mi. WNW of Fairbanks, on Ester Dome.

Multichannel TV Sound: Stereo only.

Began Operation: July 2, 1996.

Ownership: Tanana Valley Television Co.

Personnel: Kate Giard, General Manager; Thomas Peak, Chief Engineer; George Quinto, Sales Manager.

■ **Fairbanks**—K28ES, Ch. 28, Tanana Valley Television Co. Phone: 907-452-3697.

Studio: 3532 International Blvd., Fairbanks, AK 99501.

Technical Facilities: 1000-w TPO, 30-kw ERP, 49-ft. above ground, 2415-ft. above sea level, lat. 64° 52' 44", long. 148° 03' 10".

Transmitter: 9.3-mi. WNW of Fairbanks, on Ester Dome.

Multichannel TV Sound: Stereo only.

Began Operation: July 2, 1996.

Ownership: Tanana Valley Television Co.

Personnel: Kate Giard, General Manager; Thomas Peak, Chief Engineer; George Quinto, Sales Manager.

■ **Fairbanks**—K30ET, Ch. 30, Denali Television. Phone: 907-459-2288.

Studio: 3532 International Blvd., Fairbanks, AK 99501.

Technical Facilities: 1000-w TPO, 30-kw ERP, 49-ft. above ground, 2415-ft. above sea level, lat. 64° 52' 44", long. 148° 03' 10".

Transmitter: 9.3-mi. WNW of Fairbanks, on Ester Dome.

Multichannel TV Sound: Stereo only.

Began Operation: July 2, 1996.

Ownership: Denali Television.

Personnel: Kate Giard, General Manager; Thomas Peak, Chief Engineer; George Quinto, Sales Manager.

■ **Fairbanks**—K32FB, Ch. 32, Green TV Corp. Phone: 907-344-7817. Fax: 907-344-7817.

Technical Facilities: 1000-w TPO, 28.4-kw ERP, 102-ft. above ground, 2398-ft. above sea level, lat. 64° 52' 44", long. 148° 03' 10".

Transmitter: KJNP tower, on Ester Dome.

Began Operation: June 5, 1996.

Ownership: Green TV Corp.

■ **Fairbanks**—K34EJ, Ch. 34, Denali Television. Phone: 907-459-2288.

Studio: 3532 International Blvd., Fairbanks, AK 99501.

Technical Facilities: 1000-w TPO, 30-kw ERP, 49-ft. above ground, 2415-ft. above sea level, lat. 64° 52' 44", long. 148° 03' 10".

Transmitter: 9.3-mi. WNW of Fairbanks, on Ester Dome.

Multichannel TV Sound: Stereo only.

Began Operation: July 2, 1996.

Ownership: Denali Television.

Personnel: Kate Giard, General Manager; Thomas Peak, Chief Engineer; George Quinto, Sales Manager.

■ **Fairbanks**—K36ED, Ch. 36, Denali Television. Phone: 907-459-2288.

Studio: 3532 International Blvd., Fairbanks, AK 99501.

Technical Facilities: 1000-w TPO, 30-kw ERP, 49-ft. above ground, 2415-ft. above sea level, lat. 64° 52' 44", long. 148° 03' 10".

Transmitter: 9.3-mi. WNW of Fairbanks, on Ester Dome.

Multichannel TV Sound: Stereo only.

Began Operation: July 2, 1996.

Ownership: Denali Television.

Personnel: Kate Giard, General Manager; Thomas Peak, Chief Engineer; George Quinto, Sales Manager.

■ **Fairbanks**—K38EL, Ch. 38, Denali Television. Phone: 907-459-2288.

Studio: 3532 International Blvd., Fairbanks, AK 99501.

Technical Facilities: 1000-w TPO, 30-kw ERP, 49-ft. above ground, 2415-ft. above sea level, lat. 64° 52' 44", long. 148° 03' 10".

Transmitter: 9.3-mi. WNW of Fairbanks, on Ester Dome.

Multichannel TV Sound: Stereo only.

Began Operation: July 2, 1996.

Ownership: Denali Television.

Personnel: Kate Giard, General Manager; Thomas Peak, Chief Engineer; George Quinto, Sales Manager.

■ **Fairbanks**—K40EN, Ch. 40, Denali Television. Phone: 907-459-2288.

Studio: 3532 International Blvd., Fairbanks, AK 99501.

Technical Facilities: 1000-w TPO, 30-kw ERP, 49-ft. above ground, 2415-ft. above sea level, lat. 64° 52' 44", long. 148° 03' 10".

Transmitter: 9.3-mi. WNW of Fairbanks, on Ester Dome.

Multichannel TV Sound: Stereo only.

Began Operation: July 2, 1996.

Ownership: Denali Television.

Personnel: Kate Giard, General Manager; Thomas Peak, Chief Engineer; George Quinto, Sales Manager.

■ **Fairbanks**—K42EC, Ch. 42, Denali Television. Phone: 907-459-2288.

Studio: 3532 International Blvd., Fairbanks, AK 99501.

Technical Facilities: 1000-w TPO, 30-kw ERP, 49-ft. above ground, 2415-ft. above sea level, lat. 64° 52' 44", long. 148° 03' 10".

Transmitter: 9.3-mi. WNW of Fairbanks, on Ester Dome.

Multichannel TV Sound: Stereo only.

Began Operation: July 2, 1996.

Ownership: Denali Television.

Personnel: Kate Giard, General Manager; Thomas Peak, Chief Engineer; George Quinto, Sales Manager.

■ **Fairbanks**—K44EK, Ch. 44, Denali Television. Phone: 907-459-2288.

Studio: 3532 International Blvd., Fairbanks, AK 99501.

Technical Facilities: 1000-w TPO, 30-kw ERP, 102-ft. above ground, 2464-ft. above sea level, lat. 64° 52' 44", long. 148° 03' 10".

Transmitter: 9.3-mi. WNW of Fairbanks, on Ester Dome.

Multichannel TV Sound: Stereo only.

Began Operation: July 2, 1996.

Ownership: Denali Television.

Personnel: Kate Giard, General Manager; Thomas Peak, Chief Engineer; George Quinto, Sales Manager.

■ **Fairbanks**—K46EH, Ch. 46, Denali Television. Phone: 907-459-2288.

Studio: 3532 International Blvd., Fairbanks, AK 99501.

Technical Facilities: 1000-w TPO, 30-kw ERP, 102-ft. above ground, 2464-ft. above sea level, lat. 64° 52' 44", long. 148° 03' 10".

Holds CP for change to 15-kw ERP, 102-ft. above ground, 2467-ft. above sea level, BMAPTTL-20000831CMA.

Transmitter: 9.3-mi. WNW of Fairbanks, on Ester Dome.

Multichannel TV Sound: Stereo only.

Began Operation: July 2, 1996.

Ownership: Denali Television.

Personnel: Kate Giard, General Manager; Thomas Peak, Chief Engineer; George Quinto, Sales Manager.

■ **Fairbanks**—K48FG, Ch. 48, Denali Television. Phone: 907-459-2288.

Studio: 3532 International Blvd., Fairbanks, AK 99501.

Technical Facilities: 1000-w TPO, 30-kw ERP, 102-ft. above ground, 2464-ft. above sea level, lat. 64° 52' 44", long. 148° 03' 10".

Holds CP for change to 15-kw ERP, 102-ft. above ground, 2467-ft. above sea level, BMAPTTL-20000831CKP.

Transmitter: 9.3-mi. WNW of Fairbanks, on Ester Dome.

Multichannel TV Sound: Stereo only.

Began Operation: July 2, 1996.

Ownership: Denali Television.

Personnel: Kate Giard, General Manager; Thomas Peak, Chief Engineer; George Quinto, Sales Manager.

■ **Fairbanks**—K50EH, Ch. 50, Denali Television. Phone: 907-459-2288.

Studio: 3532 International Blvd., Fairbanks, AK 99501.

Technical Facilities: 1000-w TPO, 30-kw ERP, 102-ft. above ground, 2464-ft. above sea level, lat. 64° 52' 44", long. 148° 03' 10".

Transmitter: 9.3-mi. WNW of Fairbanks, on Ester Dome.

Multichannel TV Sound: Stereo only.

Began Operation: July 2, 1996.

Ownership: Denali Television.

Personnel: Kate Giard, General Manager; Thomas Peak, Chief Engineer; George Quinto, Sales Manager.

■ **Fairbanks**—K52EY, Ch. 52, Denali Television. Phone: 907-459-2288.

Studio: 3532 International Blvd., Fairbanks, AK 99501.

Technical Facilities: 1000-w TPO, 30-kw ERP, 102-ft. above ground, 2464-ft. above sea level, lat. 64° 52' 44", long. 148° 03' 10".

Holds CP for change to 15-kw ERP, 102-ft. above ground, 2467-ft. above sea level, BMAPTTL-20000831CNH.

Transmitter: 9.3-mi. WNW of Fairbanks, on Ester Dome.

Multichannel TV Sound: Stereo only.

Began Operation: July 2, 1996.

Ownership: Denali Television.

Personnel: Kate Giard, Sales Manager; Thomas Peak, Chief Engineer; George Quinto, Sales Manager.

■ **Fairbanks**—K54EW, Ch. 54, Denali Television. Phone: 907-459-2288.

Studio: 3532 International Blvd., Fairbanks, AK 99501.

Technical Facilities: 1000-w TPO, 30-kw ERP, 102-ft. above ground, 2464-ft. above sea level, lat. 64° 52' 44", long. 148° 03' 10".

Transmitter: 9.3-mi. WNW of Fairbanks, on Ester Dome.

Multichannel TV Sound: Stereo only.

Began Operation: July 2, 1996.

Ownership: Denali Television.

Personnel: Kate Giard, General Manager; Thomas Peak, Chief Engineer; George Quinto, Sales Manager.

■ **Fairbanks**—K56FX, Ch. 56, Denali Television. Phone: 907-459-2288.

Studio: 3532 International Blvd., Fairbanks, AK 99501.

Technical Facilities: 1000-w TPO, 30-kw ERP, 102-ft. above ground, 2464-ft. above sea level, lat. 64° 52' 44", long. 148° 03' 10".

Transmitter: 9.3-mi. WNW of Fairbanks, on Ester Dome.

Multichannel TV Sound: Stereo only.

Began Operation: July 2, 1996.

Ownership: Denali Television.

Personnel: Kate Giard, General Manager; Thomas Peak, Chief Engineer; George Quinto, Sales Manager.

■ **Fairbanks**—K60FQ, Ch. 60, Denali Television. Phone: 907-459-2288.

Studio: 3532 International Blvd., Fairbanks, AK 99501.

Technical Facilities: 1000-w TPO, 30-kw ERP, 102-ft. above ground, 2464-ft. above sea level, lat. 64° 52' 44", long. 148° 03' 10".

Holds CP for change to 15-kw ERP, 102-ft. above ground, 2467-ft. above sea level, BMAPTTL-20000831CNF.

Transmitter: 9.3-mi. WNW of Fairbanks, on Ester Dome.

Multichannel TV Sound: Stereo only.

Began Operation: July 2, 1996.

Ownership: Denali Television.

Personnel: Kate Giard, General Manager; Thomas Peak, Chief Engineer; George Quinto, Sales Manager.

■ **Fairbanks**—K62FB, Ch. 62, Denali Television. Phone: 907-459-2288.

Studio: 3532 International Blvd., Fairbanks, AK 99501.

Technical Facilities: 1000-w TPO, 30-kw ERP, 102-ft. above ground, 2464-ft. above sea level, lat. 64° 52' 44", long. 148° 03' 10".

Holds CP for change to 15-kw ERP, 102-ft. above ground, 2467-ft. above sea level, BMAPTTL-20000831CLJ.

Transmitter: 9.3-mi. WNW of Fairbanks, on Ester Dome.

Multichannel TV Sound: Stereo only.

Began Operation: July 2, 1996.

Ownership: Denali Television.

Personnel: Kate Giard, General Manager; Thomas Peak, Chief Engineer; George Quinto, Sales Manager.

■ **Fairbanks**—K64EU, Ch. 64, Denali Television. Phone: 907-459-2288.

Studio: 3532 International Blvd., Fairbanks, AK 99501.

Technical Facilities: 1000-w TPO, 30-kw ERP, 102-ft. above ground, 2464-ft. above sea level, lat. 64° 52' 44", long. 148° 03' 10".

Transmitter: 9.3-mi. WNW of Fairbanks, on Ester Dome.

Multichannel TV Sound: Stereo only.

Began Operation: July 2, 1996.

Ownership: Denali Television.

Personnel: Kate Giard, General Manager; Thomas Peak, Chief Engineer; George Quinto, Sales Manager.

■ **Fairbanks**—K66FG, Ch. 66, Denali Television. Phone: 907-459-2288.

Studio: 3532 International Blvd., Fairbanks, AK 99501.

Technical Facilities: 1000-w TPO, 30-kw ERP, 102-ft. above ground, 2464-ft. above sea level, lat. 64° 52' 44", long. 148° 03' 10".

Transmitter: 9.3-mi. WNW of Fairbanks, on Ester Dome.

Multichannel TV Sound: Stereo only.

Began Operation: July 2, 1996.

Ownership: Denali Television.

Personnel: Kate Giard, General Manager; Thomas Peak, Chief Engineer; George Quinto, Sales Manager.

■ **Fairbanks**—K68EZ, Ch. 68, Denali Television. Phone: 907-459-2288.

Studio: 3532 International Blvd., Fairbanks, AK 99501.

Technical Facilities: 1000-w TPO, 30-kw ERP, 102-ft. above ground, 2464-ft. above sea level, lat. 64° 52' 44", long. 148° 03' 10".

Holds CP for change to 15-kw ERP, 102-ft. above ground, 2467-ft. above sea level, BMAPTTL-20000831CNB.

Transmitter: 9.3-mi. WNW of Fairbanks, on Ester Dome.

Multichannel TV Sound: Stereo only.

Began Operation: July 2, 1996.

Ownership: Denali Television.

Personnel: Kate Giard, General Manager; Thomas Peak, Chief Engineer; George Quinto, Sales Manager.

■ **Fairbanks**—KDMD-LP, Ch. 22, Green TV Corp. Phone: 303-688-5162.

Studio: 6921 Brayton Dr., Suite 221, Anchorage, AK 99514.

Technical Facilities: 500-w TPO, 284-kw ERP, 102-ft. above ground, 2398-ft. above sea level, lat. 64° 52' 44", long. 148° 003' 10".

Transmitter: End of Basher Rd.

Began Operation: October 18, 1984.

Ownership: Green TV Corp.

Personnel: Frank Martin, General Manager.

■ **False Pass**—K04LG, Ch. 4, State of Alaska.

Technical Facilities: 0.042-kw ERP, lat. 54° 54' 23", long. 163° 24' 44".

■ **False Pass**—K09RP, Ch. 9, State of Alaska.

Technical Facilities: 10-w TPO, 0.0542-kw ERP, 20-ft. above ground, 50-ft. above sea level, lat. 51° 54' 23", long. 163° 24' 44".

Transmitter: Alascom Earth Station, False Pass.

Ownership: State of Alaska.

■ **Fort Yukon**—K07RC, Ch. 7, State of Alaska.

Technical Facilities: 10-w TPO, 0.055-kw ERP, 20-ft. above ground, 460-ft. above sea level, lat. 66° 33' 53", long. 145° 15' 48".

Transmitter: Alascom Earth Station, Fort Yukon.

Ownership: State of Alaska.

■ **Freshwater Bay**—K09TP, Ch. 9, State of Alaska.

Technical Facilities: 10-w TPO, 0.055-kw ERP, 20-ft. above ground, 40-ft. above sea level, lat. 57° 53' 57", long. 135° 09' 21".

Transmitter: Freshwater Bay School.

Ownership: State of Alaska.

■ **Freshwater Bay**—K13TW, Ch. 13, State of Alaska.

Technical Facilities: 0.05-kw ERP, lat. 57° 53' 57", long. 135° 009' 21".

■ **Gakona**—K11RG, Ch. 11, State of Alaska.

Technical Facilities: 10-w TPO, 0.055-kw ERP, 20-ft. above ground, 1470-ft. above sea level, lat. 62° 18' 01", long. 145° 18' 13".

Ownership: State of Alaska.

■ **Gakona & Gulkana Village**—K03FJ, Ch. 3, Wrangell Mountain TV & Radio Club.

(KTVA Ch. 11 Anchorage; KTUU-TV Ch. 2 Anchorage; KIMO Ch. 13 Anchorage; KAKM Ch. 7 Anchorage; KTOO-TV Ch. 3 Juneau; KYUK-TV Ch. 4 Bethel; KUAC-TV Ch. 9 Fairbanks; KTVF Ch. 11 Fairbanks)

Technical Facilities: 0.04-kw ERP, lat. 62° 18' 001", long. 145° 18' 13".

■ **Galena**—K04LZ, Ch. 4, State of Alaska.

Technical Facilities: 10-w TPO, 0.041-kw ERP, 30-ft. above ground, 190-ft. above sea level, lat. 64° 45' 33", long. 156° 51' 41".

Transmitter: Alexander Lake Townsite addition, Galena.

Ownership: State of Alaska.

■ **Galena**—K10LJ, Ch. 10, Big River Public Broadcasting Corp. (KTUU-TV Ch. 2 Anchorage; KAKM Ch. 7 Anchorage; KTVA Ch. 11 Anchorage; KIMO Ch. 13 Anchorage; KTOO-TV Ch. 3 Juneau; KYUK-TV Ch. 4 Bethel; KUAC-TV Ch. 9 Fairbanks) Phone: 907-656-1488.

Technical Facilities: 0.018-kw ERP, lat. 64° 45' 33", long. 156° 51' 41".

■ **Gambell**—K09OR, Ch. 9, State of Alaska.

Alaska — Low Power TV & TV Translator Stations

Technical Facilities: 10-w TPO, 0.0535-kw ERP, 20-ft. above ground, 35-ft. above sea level, lat. 63° 46' 44", long. 171° 43' 54".

Transmitter: Alascom Earth Station, Gambell.

Ownership: State of Alaska.

Girdwood—K05FW, Ch. 5, Alaska Public TV Inc. (KAKM Ch. 7 Anchorage)

Technical Facilities: 0.061-kw ERP, lat. 60° 57' 12", long. 149° 006' 003".

Girdwood—K08KA, Ch. 8, State of Alaska. (KIMO Ch. 13 Anchorage)

Technical Facilities: 0.055-kw ERP, lat. 60° 57' 12", long. 149° 006' 003".

Girdwood—K10MB, Ch. 10, State of Alaska.

Technical Facilities: 10-w TPO, 0.05-kw ERP, 60-ft. above ground, 110-ft. above sea level, lat. 60° 56' 45", long. 149° 10' 24".

Transmitter: Hwy. Maintenance Shop, Girdwood.

Ownership: State of Alaska.

Girdwood Valley—K12MM, Ch. 12, State of Alaska. (KTVA Ch. 11 Anchorage; KTUU-TV Ch. 2 Anchorage)

Technical Facilities: 0.02-kw ERP, lat. 60° 57' 12", long. 149° 006' 003".

Glenallen—K05HA, Ch. 5, State of Alaska.

Technical Facilities: 0.928-kw ERP, lat. 61° 46' 44", long. 145° 12' 25".

Glennallen—K07QS, Ch. 7, Wrangell Mountain TV Club. Phone: 907-822-3407.

Technical Facilities: 100-w TPO, 0.297-kw ERP, 90-ft. above ground, 3290-ft. above sea level, lat. 61° 46' 11", long. 145° 11' 47".

Transmitter: Willow Mountain.

Ownership: Wrangell Mountain TV Club.

Glennallen—K08LT, Ch. 8, Paul Kildal. Phone: 907-822-3643. Fax: 907-822-5098.

Technical Facilities: 10-w TPO, 0.02-kw ERP, 1539-ft. above sea level, lat. 62° 06' 54", long. 145° 31' 15".

Transmitter: Terrace Dr.

Began Operation: June 1, 1994.

Ownership: Paul Kildal.

Glennallen/Cooper Landing—K13UB, Ch. 13, State of Alaska.

Technical Facilities: 100-w TPO, 0.47-kw ERP, 85-ft. above ground, 3284-ft. above sea level, lat. 61° 46' 44", long. 145° 12' 25".

Transmitter: Willow Mountain, Mile 88, Richardson Hwy.

Ownership: State of Alaska.

Golovin—K04LH, Ch. 4, State of Alaska. Phone: 907-269-5744.

Technical Facilities: 0.042-kw ERP, 46-ft. above sea level, lat. 64° 33' 36", long. 163° 002' 003".

Golovin—K07QX, Ch. 7, State of Alaska.

Technical Facilities: 10-w TPO, 0.0549-kw ERP, 20-ft. above ground, 50-ft. above sea level, lat. 64° 32' 36", long. 163° 02' 03".

Transmitter: Alascom Earth Station, Golovin.

Ownership: State of Alaska.

Goodnews Bay—K04KT, Ch. 4, State of Alaska.

Technical Facilities: 10-w TPO, 0.0506-kw ERP, 20-ft. above ground, 90-ft. above sea level, lat. 59° 07' 07", long. 161° 35' 19".

Transmitter: Alascom Earth Station, Goodnews Bay.

Ownership: State of Alaska.

Goodnews Bay—K09SG, Ch. 9, State of Alaska.

Technical Facilities: lat. 59° 07' 001", long. 161° 35' 18".

Gravian & Pennock Islands—K04NC, Ch. 4, State of Alaska.

Technical Facilities: 10-w TPO, 0.043-kw ERP, 20-ft. above ground, 40-ft. above sea level, lat. 55° 21' 22", long. 131° 42' 41".

Transmitter: Ketchikan Borough Airport Bldg., Gravian Island.

Ownership: State of Alaska.

Gravina Island—K02ML, Ch. 2, State of Alaska.

Technical Facilities: 0.428-kw ERP, lat. 55° 21' 11", long. 131° 42' 004".

Transmitter: Ketchikan Borough Airport, Gravina Island.

Grayling—K09PC, Ch. 9, City of Grayling. (KUAC-TV Ch. 9 Fairbanks; KYUK-TV Ch. 4 Bethel; KAKM Ch. 7 Anchorage; KIMO Ch. 13 Anchorage; KTUU-TV Ch. 2 Anchorage; KTVA Ch. 11 Anchorage)

Technical Facilities: 0.018-kw ERP, lat. 62° 54' 11", long. 160° 003' 54".

Grayling—K11QH, Ch. 11, State of Alaska.

Technical Facilities: 10-w TPO, 0.0534-kw ERP, 20-ft. above ground, 95-ft. above sea level, lat. 62° 54' 11", long. 160° 03' 54".

Transmitter: Alascom Earth Station, Grayling.

Ownership: State of Alaska.

Gustavus—K02LW, Ch. 2, State of Alaska.

Technical Facilities: 10-w TPO, 0.43-kw ERP, 20-ft. above ground, 50-ft. above sea level, lat. 58° 25' 04", long. 135° 42' 30".

Transmitter: Airport Maintenance Bldg., Gustavus.

Ownership: State of Alaska.

Gustavus—K04MR, Ch. 4, State of Alaska.

Technical Facilities: 0.04-kw ERP, lat. 58° 25' 004", long. 135° 42' 30".

Haines—K07RF, Ch. 7, State of Alaska.

Technical Facilities: 10-w TPO, 0.055-kw ERP, 20-ft. above ground, 70-ft. above sea level, lat. 59° 14' 08", long. 135° 27' 01".

Transmitter: Alascom Earth Station, Haines.

Ownership: State of Alaska.

Haines—K09PD, Ch. 9, State of Alaska.

Technical Facilities: 0.01-kw ERP, lat. 59° 14' 005", long. 135° 27' 001".

Haines (northern residential area)—K03FM, Ch. 3, Lynn Canal Broadcasting. (KYUK-TV Ch. 4 Bethel; KAKM Ch. 7 Anchorage; KTUU-TV Ch. 2 Anchorage; KIMO Ch. 13 Anchorage; KTVA Ch. 11 Anchorage)

Technical Facilities: 0.018-kw ERP, lat. 59° 13' 006", long. 135° 25' 29".

Halibut Cove—K08JY, Ch. 8, State of Alaska.

Technical Facilities: 0.06-kw ERP, lat. 59° 35' 57", long. 151° 14' 22".

Halibut Cove—K12NW, Ch. 12, State of Alaska.

Technical Facilities: 0.06-kw ERP, lat. 59° 35' 57", long. 151° 14' 22".

Transmitter: Halibut Cove School.

Ownership: State of Alaska.

Healy—K07ND, Ch. 7, U. of Alaska. (KUAC-TV Ch. 9 Fairbanks)

Technical Facilities: 0.335-kw ERP, lat. 63° 52' 30", long. 148° 51' 000".

Healy—K58BI, Ch. 58, State of Alaska.

Technical Facilities: 10-w TPO, 0.317-kw ERP, 173-ft. above ground, 2109-ft. above sea level, lat. 63° 50' 13", long. 148° 58' 38".

Transmitter: State of Alaska Communications Site, Healy.

Ownership: State of Alaska.

Healy & Usibelli—K06LA, Ch. 6, AK Media Group Inc. (KTVF Ch. 11 Fairbanks)

Technical Facilities: 0.02-kw ERP, lat. 63° 52' 30", long. 148° 51' 000".

Healy, Suntrana & Usibelli—K13MZ, Ch. 13, Smith Media License Holdings LLC. (KATN Ch. 2 Fairbanks)

Technical Facilities: 0.01-kw ERP, lat. 63° 52' 30", long. 148° 51' 000".

Holds CP for change to 0.08-kw ERP, 23-ft. above ground, 3235-ft. above sea level, lat. 63° 53' 10", long. 148° 48' 50". BMJPTTV-20000831CEI.

Ownership: Smith Media License Holdings LLC.

Hobart Bay—K09TB, Ch. 9, State of Alaska.

Technical Facilities: 10-w TPO, 0.055-kw ERP, 20-ft. above ground, 40-ft. above sea level, lat. 57° 24' 15", long. 133° 24' 31".

Transmitter: Hobart Bay School.

Ownership: State of Alaska.

Hobart Bay—K13TT, Ch. 13, State of Alaska.

Technical Facilities: 0.05-kw ERP, lat. 57° 24' 15", long. 133° 24' 31".

Hollis—K08KP, Ch. 8, State of Alaska.

Technical Facilities: 0.05-kw ERP, lat. 55° 28' 58", long. 132° 38' 53".

Ownership: State of Alaska.

Hollis—K12NT, Ch. 12, State of Alaska.

Technical Facilities: 0.58-kw ERP, lat. 55° 28' 58", long. 132° 38' 53".

Ownership: State of Alaska.

Holy Cross—K07RJ, Ch. 7, State of Alaska.

Technical Facilities: 10-w TPO, 0.0556-kw ERP, 20-ft. above ground, 195-ft. above sea level, lat. 62° 11' 58", long. 159° 46' 05".

Transmitter: Alascom Earth Station, Holy Cross.

Ownership: State of Alaska.

Holy Cross—K09NJ, Ch. 9, Village of Holy Cross. (KTUU-TV Ch. 2 Anchorage; KAKM Ch. 7 Anchorage; KTVA Ch. 11 Anchorage; KIMO Ch. 13 Anchorage)

Technical Facilities: 0.013-kw ERP, lat. 62° 12' 000", long. 159° 40' 007".

Homer—K09XO, Ch. 9, Fireweed Communications Corp. Phone: 907-248-5937.

Technical Facilities: 3-kw ERP, 121-ft. above ground, 1220-ft. above sea level, lat. 59° 27' 17", long. 151° 40' 18".

Ownership: Fireweed Communications LLC.

Homer & Seldovia—K02IB, Ch. 2, State of Alaska. (KTUU-TV Ch. 2 Anchorage)

Technical Facilities: 0.63-kw ERP, lat. 59° 27' 17", long. 151° 40' 18".

Homer & Seldovia—K04JH, Ch. 4, State of Alaska. (KTUU-TV Ch. 2 Anchorage)

Technical Facilities: 0.75-kw ERP, lat. 59° 27' 17", long. 151° 40' 18".

Homer & Seldovia—K07PF, Ch. 7, Alaska Public TV Inc. (KAKM Ch. 7 Anchorage)

Technical Facilities: 0.18-kw ERP, lat. 59° 27' 17", long. 151° 40' 18".

Homer & Seldovia—K13TR, Ch. 13, State of Alaska. (KIMO Ch. 13 Anchorage)

Technical Facilities: 0.13-kw ERP, lat. 59° 27' 17", long. 151° 40' 18".

Homer/Seldovia—K11RK, Ch. 11, State of Alaska.

Technical Facilities: 100-w TPO, 0.79-kw ERP, 115-ft. above ground, 1215-ft. above sea level, lat. 59° 27' 17", long. 151° 40' 18".

Transmitter: 1.5-mi. NE of Seldovia.

Ownership: State of Alaska.

Hoonah—K04MO, Ch. 4, State of Alaska.

Technical Facilities: 0.041-kw ERP, lat. 58° 06' 36", long. 135° 26' 28".

Hoonah—K07QV, Ch. 7, State of Alaska.

Technical Facilities: 10-w TPO, 0.053-kw ERP, 70-ft. above ground, 85-ft. above sea level, lat. 58° 06' 36", long. 135° 26' 28".

Transmitter: Waste Treatment Plant, Hoonah.

Ownership: State of Alaska.

Hooper Bay—K04MC, Ch. 4, State of Alaska.

Technical Facilities: 10-w TPO, 0.043-kw ERP, 20-ft. above ground, 40-ft. above sea level, lat. 61° 31' 56", long. 166° 05' 42".

Transmitter: Alascom Earth Station, Hooper Bay.

Ownership: State of Alaska.

Hooper Bay—K07QD, Ch. 7, Hooper Bay City Council. (KAKM Ch. 7 Anchorage; KTUU-TV Ch. 2 Anchorage; KIMO Ch. 13 Anchorage; KTVA Ch. 11 Anchorage; KYUK-TV Ch. 4 Bethel; KUAC-TV Ch. 9 Fairbanks; KTOO-TV Ch. 3 Juneau)

Technical Facilities: 0.018-kw ERP, lat. 61° 31' 56", long. 166° 005' 42".

Hughes—K09RY, Ch. 9, State of Alaska.

Technical Facilities: 10-w TPO, 0.054-kw ERP, 20-ft. above ground, 315-ft. above sea level, lat. 66° 02' 50", long. 154° 15' 20".

Transmitter: Alascom Earth Station, Hughes.

Ownership: State of Alaska.

Huslia—K04JS, Ch. 4, Huslia Village Council. (KTUU-TV Ch. 2 Anchorage; KAKM Ch. 7 Anchorage; KTVA Ch. 11 Anchorage; KIMO Ch. 13 Anchorage; KYUK-TV Ch. 4 Bethel; KUAC-TV Ch. 9 Fairbanks; KTOO-TV Ch. 3 Juneau)

Technical Facilities: 0.018-kw ERP, lat. 65° 41' 57", long. 156° 23' 50".

Huslia—K09QD, Ch. 9, State of Alaska.

Technical Facilities: 10-w TPO, 0.0555-kw ERP, 20-ft. above ground, 215-ft. above sea level, lat. 65° 41' 57", long. 156° 23' 50".

Transmitter: Alascom Earth Station, Huslia.

Ownership: State of Alaska.

Hydaburg—K02JW, Ch. 2, City of Hydaburg. (KAKM Ch. 7 Anchorage; KIMO Ch. 13 Anchorage; KTUU-TV Ch. 2 Anchorage; KTVA Ch. 11 Anchorage; KYUK-TV Ch. 4 Bethel; KUAC-TV Ch. 9 Fairbanks)

Technical Facilities: 0.04-kw ERP, lat. 55° 12' 26", long. 132° 49' 14".

Hyder—K02MJ, Ch. 2, State of Alaska.

Technical Facilities: 0.04-kw ERP, lat. 55° 54' 58", long. 130° 01' 25".

Ownership: State of Alaska.

Hyder—K04MM, Ch. 4, State of Alaska.

Technical Facilities: 0.04-kw ERP, lat. 55° 54' 58", long. 130° 001' 25".

Hydraburg—K09QI, Ch. 9, State of Alaska.

Technical Facilities: 10-w TPO, 0.055-kw ERP, 20-ft. above ground, 45-ft. above sea level, lat. 55° 12' 26", long. 132° 49' 26".

Transmitter: Hydaburg Public School.

Ownership: State of Alaska.

Igiugig—K04ME, Ch. 4, State of Alaska.

Technical Facilities: 0.043-kw ERP, lat. 59° 19' 39", long. 155° 53' 33".

Igiugig—K09SP, Ch. 9, State of Alaska.

Technical Facilities: 0.05-kw ERP, lat. 59° 19' 39", long. 155° 53' 33".

Ownership: State of Alaska.

Iliamna—K04KO, Ch. 4, State of Alaska.

Technical Facilities: 0.06-kw ERP, 33-ft. above ground, 105-ft. above sea level, lat. 59° 43' 12", long. 154° 50' 38".

Ownership: State of Alaska.

Iliamna—K07RV, Ch. 7, State of Alaska.

Technical Facilities: 0.036-kw ERP, lat. 59° 45' 12", long. 154° 50' 38".

Transmitter: Iliamna Village Council Bldg.

Indian & Hope—K25AI, Ch. 25, State of Alaska. (KTUU-TV Ch. 2 Anchorage; KTBY Ch. 4 Anchorage)

Technical Facilities: 0.6-kw ERP, lat. 61° 08' 35", long. 150° 000' 56".

Indian & Hope—K47AM, Ch. 47, State of Alaska. (KIMO Ch. 13 Anchorage)

Technical Facilities: 0.6-kw ERP, lat. 60° 55' 007", long. 149° 32' 12".

Ivanof Bay—K04MF, Ch. 4, State of Alaska. Phone: 907-269-5744.

Technical Facilities: 0.043-kw ERP, 46-ft. above sea level, lat. 55° 154' 007", long. 159° 29' 15".

Ivanof Bay—K09SN, Ch. 9, State of Alaska.

Technical Facilities: 10-w TPO, 0.056-kw ERP, 20-ft. above ground, 45-ft. above sea level, lat. 55° 54' 07", long. 159° 29' 15".

Transmitter: Community Hall, Ivanof Bay.

Ownership: State of Alaska.

Juneau—K10LS, Ch. 10, Capital Community Broadcasting Inc.

Technical Facilities: 0.16-kw ERP, lat. 58° 18' 000", long. 034° 24' 45".

Transmitter: KTOO Bldg., 360 Egan Dr.

Juneau—KCBJ-LP, Ch. 15, Contemporary Communications LLC. Phone: 702-898-4669. Fax: 208-567-6865.

Technical Facilities: 20-kw ERP, 246-ft. above ground, 254-ft. above sea level, lat. 58° 18' 05", long. 134° 26' 25".

Multichannel TV Sound: Planned.

Ownership: Contemporary Communications LLC.

Juneau-Douglas—KATH-LP, Ch. 5, Dan Etulain. Phone: 907-586-8384. Fax: 907-586-8394.

Studio: 1107 W. 8th St., Juneau, AK 99801.

Technical Facilities: 10-w TPO, 0.054-kw ERP, 256-ft. above sea level, lat. 58° 18' 13", long. 134° 24' 38".

Transmitter: 129 E. 7th St.

Began Operation: August 17, 1998.

Ownership: Dan Etulain.

Kake—K09QP, Ch. 9, State of Alaska.

Technical Facilities: 10-w TPO, 0.0512-kw ERP, 20-ft. above ground, 95-ft. above sea level, lat. 56° 58' 39", long. 133° 56' 47".

Transmitter: Kake Public School.

Ownership: State of Alaska.

Kake—K12NR, Ch. 12, State of Alaska. Phone: 907-269-5744.

Kakhonak—K09TM, Ch. 9, State of Alaska.

Technical Facilities: 10-w TPO, 0.059-kw ERP, 24-ft. above ground, 75-ft. above sea level, lat. 59° 26' 30", long. 154° 45' 07".

Transmitter: Kakhonak Village office bldg.

Ownership: State of Alaska.

Kakhonak—K13TF, Ch. 13, State of Alaska.

Technical Facilities: 0.06-kw ERP, lat. 59° 26' 30", long. 154° 45' 007".

Transmitter: Kakhonak village office bldg.

Kaktovik—K09QY, Ch. 9, State of Alaska.

Technical Facilities: 10-w TPO, 0.054-kw ERP, 20-ft. above ground, 70-ft. above sea level, lat. 70° 07' 35", long. 143° 36' 55".

Transmitter: Alascom Earth Station, Kaktovik.

Ownership: State of Alaska.

Kaktovik (Barter Island)—K04IU, Ch. 4, State of Alaska. (KYUK-TV Ch. 4 Bethel; KAKM Ch. 7 Anchorage)

Technical Facilities: 0.018-kw ERP, lat. 70° 07' 12", long. 143° 35' 52".

Kalskag—K09TR, Ch. 9, State of Alaska.

Technical Facilities: 10-w TPO, 0.055-kw ERP, 20-ft. above ground, 82-ft. above sea level, lat. 61° 30' 48", long. 160° 21' 30".

Transmitter: Kalskag High School.

Ownership: State of Alaska.

Kalskag—K11RF, Ch. 11, State of Alaska.

Technical Facilities: 0.05-kw ERP, lat. 61° 30' 48", long. 160° 21' 30".

Kaltag—K02KA, Ch. 2, Kaltag Village Council. (KTUU-TV Ch. 2 Anchorage; KAKM Ch. 7 Anchorage; KTVA Ch. 11 Anchorage; KIMO Ch. 13 Anchorage; KTOO-TV Ch. 3 Juneau; KYUK-TV Ch. 4 Bethel; KUAC-TV Ch. 9 Fairbanks)

Technical Facilities: 0.018-kw ERP, lat. 64° 19' 42", long. 158° 43' 16".

Kaltag—K09TX, Ch. 9, State of Alaska.

Technical Facilities: 0.056-kw ERP, lat. 64° 19' 42", long. 158° 43' 16".

Ownership: State of Alaska.

Karluk—K04LS, Ch. 4, State of Alaska.

Technical Facilities: 0.042-kw ERP, lat. 57° 33' 53", long. 154° 25' 57".

Karluk—K09QK, Ch. 9, State of Alaska.

Technical Facilities: 10-w TPO, 0.0549-kw ERP, 20-ft. above ground, 70-ft. above sea level, lat. 57° 33' 53", long. 154° 25' 57".

Transmitter: Alascom Earth Station, Karluk.

Ownership: State of Alaska.

Kasaan—K09SM, Ch. 9, State of Alaska.

Technical Facilities: 0.06-kw ERP, lat. 54° 32' 24", long. 132° 24' 04".

Ownership: State of Alaska.

Kasaan—K13SG, Ch. 13, State of Alaska.

Technical Facilities: 0.056-kw ERP, 49-ft. above sea level, lat. 55° 32' 44", long. 132° 24' 004".

Kasigluk—K02LZ, Ch. 2, State of Alaska.

Technical Facilities: 0.04-kw ERP, lat. 60° 53' 44", long. 162° 31' 005".

Kasigluk—K09UE, Ch. 9, State of Alaska.

Technical Facilities: 10-w TPO, 0.055-kw ERP, 20-ft. above ground, 50-ft. above sea level, lat. 60° 53' 44", long. 162° 31' 05".

Transmitter: Kasigluk High School.

Ownership: State of Alaska.

Kasilof—K56AQ, Ch. 56, State of Alaska. (KIMO Ch. 13 Anchorage; KTUU-TV Ch. 2 Anchorage)

Technical Facilities: 0.09-kw ERP, lat. 60° 32' 32", long. 151° 18' 30".

Kasilof—K67AU, Ch. 67, State of Alaska. (KTUU-TV Ch. 2 Anchorage)

Technical Facilities: 0.09-kw ERP, lat. 60° 16' 32", long. 151° 18' 30".

Kenai—K09QH, Ch. 9, Piedmont Television of Anchorage License LLC. (KTBY Ch. 4 Anchorage)

Technical Facilities: lat. 60° 31' 57", long. 151° 004' 51".

Ownership: Piedmont Television Holdings LLC.

Kenai & Soldotna—K08LW, Ch. 8, Northern Television Inc. (KTVA Ch. 11 Anchorage)

Technical Facilities: lat. 60° 31' 57", long. 151° 004' 51".

Kenai & Soldotna—K10NC, Ch. 10, Channel 2 Broadcasting Co. (KTUU-TV Ch. 2 Anchorage)

Technical Facilities: 0.128-kw ERP, lat. 60° 31' 57", long. 151° 004' 51".

Transmitter: Alascom "Site 17" on Spur Rd.

Kenai & Soldotna—K12LA, Ch. 12, Alaska Public TV Inc. (KAKM Ch. 7 Anchorage; KAKM Ch. 7 Anchorage)

Technical Facilities: 0.22-kw ERP, lat. 60° 31' 57", long. 151° 004' 51".

Kenai, etc.—K03FW, Ch. 3, Smith Media License Holdings LLC. (KTBY Ch. 4 Anchorage)

Technical Facilities: 0.15-kw ERP, lat. 60° 31' 57", long. 151° 004' 51".

Holds CP for change to 1.5-kw ERP, 325-ft. above ground, 487-ft. above sea level, lat. 60° 31' 58", long. 151° 04' 51". BMJPTTV-20000831CEH.

Transmitter: Mile 3.5 of Kenai Spur Hwy., Alascom Site 17, near Soldotna.

Ownership: Smith Media License Holdings LLC.

Kenai, etc.—K06MF, Ch. 6, Fireweed Communications Corp. (KYES Ch. 5 Anchorage; KIMO Ch. 13 Anchorage) Phone: 907-248-5937.

Technical Facilities: 1.44-kw ERP, 320-ft. above ground, 482-ft. above sea level, lat. 60° 31' 56", long. 151° 05' 00".

Transmitter: Mile 3.5 of Kenai Spur Hwy., Alascom Site 17, near Soldotna.

Kenai/Soldotna/Sterling—K23AF, Ch. 23, State of Alaska.

Technical Facilities: 100-w TPO, 1.4-kw ERP, 300-ft. above ground, 600-ft. above sea level, lat. 60° 32' 15", long. 150° 32' 15".

Transmitter: 0.5-mi. W of Robinson Loop Rd., Sterling.

Ownership: State of Alaska.

Ketchikan—K09QX, Ch. 9, Rainbird Community Broadcasting Corp. (KTOO-TV Ch. 3 Juneau)

Technical Facilities: 0.13-kw ERP, lat. 55° 21' 12", long. 131° 40' 51".

Ketchikan—K15AR, Ch. 15, State of Alaska.

Technical Facilities: 0.69-kw ERP, lat. 55° 20' 20", long. 131° 37' 21".

Ketchikan—K21AH, Ch. 21, State of Alaska.

Technical Facilities: 20-w TPO, 0.308-kw ERP, 20-ft. above ground, 480-ft. above sea level, lat. 55° 20' 17", long. 131° 37' 28".

Ownership: State of Alaska.

Kiana—K04IG, Ch. 4, City of Kiana. (KYUK-TV Ch. 4 Bethel; KTUU-TV Ch. 2 Anchorage; KAKM Ch. 7 Anchorage; KTVA Ch. 11 Anchorage; KIMO Ch. 13 Anchorage)

Technical Facilities: 0.018-kw ERP, lat. 66° 58' 35", long. 160° 25' 11".

Transmitter: Kiana Community Center.

Kiana—K09RW, Ch. 9, State of Alaska.

Technical Facilities: 10-w TPO, 0.0559-kw ERP, 20-ft. above ground, 175-ft. above sea level, lat. 66° 58' 27", long. 160° 25' 47".

Transmitter: Alascom Earth Station, Kiana.

Ownership: State of Alaska.

King Cove—K04HR, Ch. 4, King Cove School District. (KYUK-TV Ch. 4 Bethel)

Technical Facilities: 0.033-kw ERP, lat. 55° 03' 39", long. 162° 18' 34".

King Cove—K09QW, Ch. 9, State of Alaska.

Technical Facilities: 10-w TPO, 0.059-kw ERP, 40-ft. above ground, 70-ft. above sea level, lat. 55° 03' 37", long. 162° 18' 31".

Alaska — Low Power TV & TV Translator Stations

Transmitter: City warehouse.

Ownership: State of Alaska.

King Mountain—K03GL, Ch. 3, State of Alaska.

Technical Facilities: 0.4-kw ERP, lat. 61° 47' 40", long. 148° 25' 19".

King Salmon—K04KN, Ch. 4, State of Alaska.

Technical Facilities: 10-w TPO, 0.0491-kw ERP, 20-ft. above ground, 91-ft. above sea level, lat. 58° 40' 58", long. 156° 39' 49".

Transmitter: Alascom Earth Station, King Salmon.

Ownership: State of Alaska.

King Salmon—K08KS, Ch. 8, State of Alaska.

Technical Facilities: 0.025-kw ERP, 36-ft. above ground, 62-ft. above sea level, lat. 58° 41' 38", long. 156° 42' 00".

Ownership: State of Alaska.

Kipnuk—K04LM, Ch. 4, State of Alaska.

Technical Facilities: 10-w TPO, 0.043-kw ERP, 20-ft. above ground, 40-ft. above sea level, lat. 59° 56' 21", long. 164° 02' 28".

Transmitter: Alascom Earth Station, Kipnuk.

Ownership: State of Alaska.

Kipnuk—K070L, Ch. 7, Village of Kipnuk (KTUU-TV Ch. 2 Anchorage; KAKM Ch. 7 Anchorage; KTVA Ch. 11 Anchorage; KIMO Ch. 13 Anchorage)

Technical Facilities: 0.013-kw ERP, lat. 59° 56' 21", long. 164° 002' 28".

Kivalina—K04IL, Ch. 4, City of Kivalina. (KYUK-TV Ch. 4 Bethel)

Technical Facilities: 0.019-kw ERP, lat. 67° 43' 34", long. 164° 31' 46".

Kivalina—K09QZ, Ch. 9, State of Alaska.

Technical Facilities: 10-w TPO, 0.0571-kw ERP, 20-ft. above ground, 45-ft. above sea level, lat. 67° 43' 38", long. 164° 32' 03".

Transmitter: Alascom Earth Station, Kivalina.

Ownership: State of Alaska.

Klawock—K07TI, Ch. 7, State of Alaska.

Technical Facilities: 0.05-kw ERP, lat. 55° 33' 18", long. 133° 05' 45".

Ownership: State of Alaska.

Klawock—K11RA, Ch. 11, State of Alaska.

Technical Facilities: 0.055-kw ERP, lat. 55° 33' 18", long. 133° 005' 45".

Klukwan—K04KQ, Ch. 4, State of Alaska.

Technical Facilities: 10-w TPO, 0.0466-kw ERP, 100-ft. above ground, 300-ft. above sea level, lat. 59° 24' 08", long. 135° 53' 07".

Transmitter: Klukwan Water Storage Tank, 0.5-mi. N of Klukwan.

Ownership: State of Alaska.

Klukwan—K11RD, Ch. 11, State of Alaska.

Technical Facilities: 0.048-kw ERP, lat. 59° 24' 008", long. 135° 53' 007".

Kobuk—K02KZ, Ch. 2, State of Alaska.

Technical Facilities: 10-w TPO, 0.0444-kw ERP, 20-ft. above ground, 150-ft. above sea level, lat. 66° 54' 29", long. 156° 52' 51".

Transmitter: Alascom Earth Station, Kobuk.

Ownership: State of Alaska.

Kobuk—K13SF, Ch. 13, State of Alaska.

Technical Facilities: 0.056-kw ERP, lat. 66° 54' 28", long. 156° 52' 51".

Kodiak—K13UY, Ch. 13, State of Alaska.

Technical Facilities: 0.05-kw ERP, lat. 57° 47' 32", long. 152° 23' 46".

Ownership: State of Alaska.

Kodiak—K15AT, Ch. 15, State of Alaska.

Technical Facilities: 0.603-kw ERP, lat. 57° 47' 41", long. 152° 23' 28".

Transmitter: KMXT Generator Building, 700 Upper Mill Bay Rd.

Kodiak—KMXT-LP, Ch. 9, Kodiak Public Broadcasting Corp. (KTUU-TV Ch. 2 Anchorage; KAKM Ch. 7 Anchorage; KTVA Ch. 11 Anchorage; KIMO Ch. 13 Anchorage; KTOO-TV Ch. 3 Juneau)

Technical Facilities: 0.013-kw ERP, lat. 57° 47' 41", long. 152° 23' 28".

Kodiak—KUBD-LP, Ch. 11, Green TV Corp.

Phone: 303-688-5162.

Technical Facilities: 0.18-kw ERP, 36-ft. above ground, 107-ft. above sea level, lat. 57° 48' 04", long. 152° 22' 55".

Koliganek—K04JV, Ch. 4, Koliganek Village Council. (KTUU-TV Ch. 2 Anchorage; KAKM Ch. 7 Anchorage; KTVA Ch. 11 Anchorage; KIMO Ch. 13 Anchorage; KYUK-TV Ch. 4 Bethel; KUAC-TV Ch. 9 Fairbanks)

Technical Facilities: 0.02-kw ERP, lat. 59° 43' 42", long. 157° 16' 55".

Koliganek—K07QW, Ch. 7, State of Alaska.

Technical Facilities: 10-w TPO, 0.055-kw ERP, 20-ft. above ground, 230-ft. above sea level, lat. 59° 43' 42", long. 157° 16' 55".

Transmitter: Alascom Earth Station, Koliganek.

Ownership: State of Alaska.

Kongiganak—K04LF, Ch. 4, State of Alaska.

Technical Facilities: 0.043-kw ERP, lat. 59° 57' 36", long. 162° 53' 30".

Kongiganak—K09RG, Ch. 9, State of Alaska.

Technical Facilities: 10-w TPO, 0.0561-kw ERP, 20-ft. above ground, 60-ft. above sea level, lat. 59° 57' 36", long. 162° 53' 30".

Transmitter: Alascom Earth Station, Kongiganak.

Ownership: State of Alaska.

Kotlik—K04MU, Ch. 4, State of Alaska.

Technical Facilities: lat. 63° 02' 000", long. 163° 33' 008".

Kotlik—K09SL, Ch. 9, State of Alaska.

Technical Facilities: 10-w TPO, 0.055-kw ERP, 20-ft. above ground, 40-ft. above sea level, lat. 63° 03' 00", long. 163° 33' 08".

Transmitter: Head Start Bldg., Kotlik.

Ownership: State of Alaska.

Kotzebue—K09OV, Ch. 9, Kotzebue Broadcasting Inc.

Technical Facilities: 0.49-kw ERP, lat. 66° 53' 52", long. 162° 35' 46".

Ownership: Kotzebue Broadcasting Inc.

Kotzebue—K13UE, Ch. 13, State of Alaska.

Technical Facilities: 0.05-kw ERP, lat. 66° 53' 52", long. 162° 35' 46".

Ownership: State of Alaska.

Koyuk—K02MB, Ch. 2, State of Alaska.

Technical Facilities: 10-w TPO, 0.0434-kw ERP, 20-ft. above ground, 70-ft. above sea level, lat. 64° 55' 54", long. 161° 09' 23".

Transmitter: Alascom Earth Station, Koyuk.

Ownership: State of Alaska.

Koyuk—K09SA, Ch. 9, Koyuk City Council.

Phone: 907-269-5744.

Technical Facilities: 0.036-kw ERP, 36-ft. above sea level, lat. 64° 55' 54", long. 161° 009' 23".

Koyukuk—K03FZ, Ch. 3, State of Alaska.

Technical Facilities: 10-w TPO, 0.043-kw ERP, 20-ft. above ground, 150-ft. above sea level, lat. 64° 52' 58", long. 157° 42' 24".

Transmitter: Koyukuk School.

Ownership: State of Alaska.

Koyukuk—K13TQ, Ch. 13, State of Alaska.

Technical Facilities: 0.055-kw ERP, lat. 64° 52' 58", long. 157° 42' 24".

Kwethluk—K09UJ, Ch. 9, State of Alaska.

Technical Facilities: 0.05-kw ERP, lat. 60° 48' 45", long. 161° 26' 00".

Ownership: State of Alaska.

Kwethluk—K11QY, Ch. 11, State of Alaska.

Technical Facilities: 0.055-kw ERP, lat. 60° 48' 45", long. 161° 26' 000".

Kwigillingok—K11SC, Ch. 11, State of Alaska.

Technical Facilities: 0.05-kw ERP, lat. 59° 51' 54", long. 163° 08' 08".

Ownership: State of Alaska.

Kwigillingok—K13UK, Ch. 13, State of Alaska.

Technical Facilities: 0.055-kw ERP, lat. 59° 51' 54", long. 163° 08' 08".

Ownership: State of Alaska.

Labouchere Bay—K02MC, Ch. 2, State of Alaska.

Technical Facilities: 0.04-kw ERP, lat. 56° 18' 24", long. 133° 37' 35".

Labouchere Bay—K07SK, Ch. 7, State of Alaska.

Technical Facilities: 10-w TPO, 0.055-kw ERP, 20-ft. above ground, 40-ft. above sea level, lat. 56° 18' 24", long. 133° 37' 35".

Transmitter: Labouchere Bay School.

Ownership: State of Alaska.

Lake Louise, etc.—K09TU, Ch. 9, State of Alaska.

Technical Facilities: 0.55-kw ERP, lat. 62° 06' 20", long. 146° 10' 18".

Lake Louise, etc.—K11RJ, Ch. 11, State of Alaska.

Technical Facilities: 100-w TPO, 0.55-kw ERP, 20-ft. above ground, 2994-ft. above sea level, lat. 62° 06' 20", long. 146° 10' 18".

Transmitter: 28-mi. W of Glennallen.

Ownership: State of Alaska.

Larsen Bay—K09QE, Ch. 9, State of Alaska.

Technical Facilities: 10-w TPO, 0.0534-kw ERP, 20-ft. above ground, 60-ft. above sea level, lat. 57° 32' 17", long. 153° 58' 48".

Transmitter: Alascom Earth Station, Larsen Bay.

Ownership: State of Alaska.

Technical Facilities: 10-w TPO, 0.0534-kw ERP, 20-ft. above ground, 60-ft. above sea level, lat. 57° 32' 17", long. 153° 58' 48".

Transmitter: Alascom Earth Station, Larsen Bay.

Ownership: State of Alaska.

Levelock—K02MN, Ch. 2, State of Alaska.

Technical Facilities: 0.04-kw ERP, lat. 59° 06' 54", long. 156° 51' 39".

Lime Village—K07TH, Ch. 7, State of Alaska.

Technical Facilities: 0.05-kw ERP, lat. 61° 21' 22", long. 155° 26' 10".

Lime Village—K11RW, Ch. 11, State of Alaska.

Technical Facilities: 0.05-kw ERP, lat. 61° 21' 22", long. 155° 26' 10".

Ownership: State of Alaska.

Long Island—K05IR, Ch. 5, State of Alaska.

Phone: 907-269-5744.

Technical Facilities: 10-w TPO, 0.01-kw ERP, 26-ft. above ground, 46-ft. above sea level, lat. 54° 55' 43", long. 132° 44' 34".

Transmitter: Long Island School Bldg.

Ownership: State of Alaska.

Long Island—K10MU, Ch. 10, State of Alaska.

Technical Facilities: 0.01-kw ERP, lat. 54° 55' 43", long. 132° 44' 34".

Ownership: State of Alaska.

Lovelock—K07TT, Ch. 7, State of Alaska.

Technical Facilities: 0.05-kw ERP, lat. 59° 06' 54", long. 156° 51' 39".

Ownership: State of Alaska.

Manley Hot Springs—K06JX, Ch. 6, Manley Hot Springs Park Assn. (KUAC-TV Ch. 9 Fairbanks)

Technical Facilities: 0.003-kw ERP, lat. 65° 01' 20", long. 150° 40' 008".

Manley Hot Springs—K07RX, Ch. 7, State of Alaska.

Technical Facilities: 10-w TPO, 0.055-kw ERP, 20-ft. above ground, 400-ft. above sea level, lat. 64° 59' 52", long. 150° 38' 26".

Transmitter: Telco Bldg., Manley Hot Springs.

Ownership: State of Alaska.

Manley Hot Springs—K13TN, Ch. 13, State of Alaska.

Technical Facilities: 0.05-kw ERP, lat. 64° 59' 52", long. 150° 38' 26".

Ownership: State of Alaska.

Manokotak—K07LB, Ch. 7, State of Alaska.

Technical Facilities: 0.063-kw ERP, lat. 59° 04' 41", long. 159° 003' 45".

Manokotak—K09TQ, Ch. 9, State of Alaska.

Technical Facilities: 10-w TPO, 0.055-kw ERP, 20-ft. above ground, 40-ft. above sea level, lat. 58° 58' 52", long. 159° 03' 20".

Transmitter: Manokotak School.

Ownership: State of Alaska.

Marshall—K02KV, Ch. 2, State of Alaska.

Technical Facilities: 10-w TPO, 0.0441-kw ERP, 20-ft. above ground, 70-ft. above sea level, lat. 61° 52' 53", long. 162° 05' 09".

Transmitter: Alascom Earth Station, Marshall.

Ownership: State of Alaska.

Marshall—K07TK, Ch. 7, State of Alaska.
Phone: 907-269-5744.

Technical Facilities: 0.059-kw ERP, 66-ft. above sea level, lat. 61° 52' 53", long. 162° 005' 009".

McGrath—K02JE, Ch. 2, Iditarod Area School District. (KYUK-TV Ch. 4 Bethel; KTOO-TV Ch. 3 Juneau; KAKM Ch. 7 Anchorage; KTUU-TV Ch. 2 Anchorage; KIMO Ch. 13 Anchorage; KTVA Ch. 11 Anchorage)

Technical Facilities: 0.019-kw ERP, lat. 62° 57' 12", long. 155° 35' 30".

McGrath—K07TJ, Ch. 7, State of Alaska.
Technical Facilities: 0.0588-kw ERP, lat. 62° 57' 002", long. 155° 35' 10".

Transmitter: Captain Snow Community Office Bldg.

McGrath—K09QC, Ch. 9, State of Alaska.
Technical Facilities: 10-w TPO, 0.059-kw ERP, 48-ft. above ground, 135-ft. above sea level, lat. 62° 57' 02", long. 135° 35' 10".

Transmitter: Captain Snow community office bldg.

Ownership: State of Alaska.

McKinley Park—K03GK, Ch. 3, State of Alaska.

Technical Facilities: 10-w TPO, 0.497-kw ERP, 25-ft. above ground, 1700-ft. above sea level, lat. 63° 43' 40", long. 148° 54' 15".

Transmitter: 0.75-mi. off McKinley Park Hwy., McKinley Park.

Ownership: State of Alaska.

McKinley Park—K10MI, Ch. 10, State of Alaska.

Technical Facilities: 10-kw ERP, lat. 63° 43' 40", long. 148° 54' 14".

Mekoryuk—K04MD, Ch. 4, State of Alaska.
Technical Facilities: 10-w TPO, 0.043-kw ERP, 20-ft. above ground, 40-ft. above sea level, lat. 60° 23' 12", long. 166° 11' 12".

Transmitter: Alascom Earth Station, Meyorkuk.

Ownership: State of Alaska.

Mekoryuk—K09NI, Ch. 9, City of Mekoryuk. (KTUU-TV Ch. 2 Anchorage; KAKM Ch. 7 Anchorage; KTVA Ch. 11 Anchorage; KIMO Ch. 13 Anchorage)

Technical Facilities: 0.013-kw ERP, lat. 60° 23' 12", long. 166° 11' 12".

Mentasta Lake—K07SQ, Ch. 7, State of Alaska.

Technical Facilities: 0.054-kw ERP, lat. 62° 55' 46", long. 143° 47' 40".

Mentasta Lake—K09QJ, Ch. 9, State of Alaska.

Technical Facilities: 10-w TPO, 0.0543-kw ERP, 20-ft. above ground, 2355-ft. above sea level, lat. 62° 55' 46", long. 143° 47' 40".

Transmitter: Mentasta Lake School, Mentasta Lake.

Ownership: State of Alaska.

Metlakatla—K07SL, Ch. 7, State of Alaska.
Technical Facilities: 10-w TPO, 0.055-kw ERP, 20-ft. above ground, 40-ft. above sea level, lat. 55° 07' 42", long. 161° 34' 20".

Transmitter: Metlakatla School.

Ownership: State of Alaska.

Metlakatla—K11QZ, Ch. 11, State of Alaska.

Technical Facilities: 0.055-kw ERP, lat. 55° 07' 42", long. 131° 34' 20".

Meyers Chuck—K09TI, Ch. 9, State of Alaska.

Technical Facilities: 10-w TPO, 0.055-kw ERP, lat. 55° 44' 28", long. 132° 15' 14".

Ownership: State of Alaska.

Meyers Chuck—K13TB, Ch. 13, State of Alaska.

Technical Facilities: 0.05-kw ERP, lat. 55° 44' 28", long. 132° 15' 14".

Minchumina—K05IK, Ch. 5, State of Alaska.

Technical Facilities: 10-w TPO, 0.028-kw ERP, 20-ft. above ground, 670-ft. above sea level, lat. 63° 52' 59", long. 152° 18' 45".

Transmitter: Alascom Office, Minchumina.

Ownership: State of Alaska.

Minchumina—K09SZ, Ch. 9, State of Alaska.

Technical Facilities: 10-w TPO, 0.055-kw ERP, 20-ft. above ground, 670-ft. above sea level, lat. 63° 52' 59", long. 152° 18' 45".

Transmitter: Alascom Office, Minchumina.

Ownership: State of Alaska.

Minto—K05HZ, Ch. 5, State of Alaska. Phone: 907-269-5744.

Technical Facilities: 0.059-kw ERP, 489-ft. above sea level, lat. 65° 09' 10", long. 149° 20' 23".

Minto—K07QF, Ch. 7, Minto Village Council. Phone: 907-269-5744.

Technical Facilities: 0.018-kw ERP, 489-ft. above sea level, lat. 65° 09' 10", long. 149° 20' 23".

Minto—K13TK, Ch. 13, State of Alaska.

Technical Facilities: 10-w TPO, 0.055-kw ERP, 20-ft. above ground, 435-ft. above sea level, lat. 65° 09' 10", long. 149° 20' 23".

Transmitter: Alascom Earth Station, Minto.

Ownership: State of Alaska.

Moose Pass—K04KK, Ch. 4, Moose Pass Sportsmans Club. (KTVA Ch. 11 Anchorage; KIMO Ch. 13 Anchorage; KYUK-TV Ch. 4 Bethel)

Technical Facilities: 0.08-kw ERP, lat. 60° 30' 000", long. 149° 23' 30".

Moose Pass—K07QT, Ch. 7, Moose Pass Sportsmans Club. (KTUU-TV Ch. 2 Anchorage)

Technical Facilities: 0.09-kw ERP, lat. 60° 30' 000", long. 149° 23' 30".

Moose Pass—K11QF, Ch. 11, Moose Pass Sportsmans Club. (WGN-TV Ch. 9 Chicago)
Technical Facilities: 0.284-kw ERP, lat. 60° 20' 20", long. 149° 18' 006".

Moose Pass—K13RL, Ch. 13, Moose Pass Sportsmans Club. (KTOO-TV Ch. 3 Juneau)

Technical Facilities: 0.284-kw ERP, lat. 60° 20' 20", long. 149° 18' 006".

Moose Pass—K15AP, Ch. 15, State of Alaska.

Technical Facilities: 0.28-kw ERP, lat. 60° 14' 13", long. 149° 21' 28".

Ownership: State of Alaska.

Mosquito Lake—K02MW, Ch. 2, State of Alaska. Phone: 907-269-5744.

Technical Facilities: 0.05-kw ERP, 193-ft. above sea level, lat. 59° 27' 32", long. 136° 001' 24".

Mosquito Lake—K13UM, Ch. 13, State of Alaska.

Technical Facilities: 0.06-kw ERP, lat. 59° 27' 32", long. 136° 01' 24".

Ownership: State of Alaska.

Mountain Village—K13TJ, Ch. 13, State of Alaska.

Technical Facilities: 10-w TPO, 0.055-kw ERP, 20-ft. above ground, 120-ft. above sea level, lat. 62° 05' 18", long. 163° 43' 35".

Transmitter: Alascom Earth Station, Mountain Village.

Ownership: State of Alaska.

Naknek—K13TZ, Ch. 13, State of Alaska.

Technical Facilities: 10-w TPO, 0.0436-kw ERP, 150-ft. above ground, 195-ft. above sea level, lat. 58° 44' 35", long. 156° 57' 57".

Transmitter: 1.7-mi. E of Naknek on Naknek King Solomon.

Ownership: State of Alaska.

Naknek & South Naknek—K11KR, Ch. 11, State of Alaska.

Technical Facilities: 0.094-kw ERP, lat. 58° 44' 35", long. 156° 58' 58".

Napakiak—K10MR, Ch. 10, State of Alaska.

Technical Facilities: 0.01-kw ERP, lat. 60° 41' 36", long. 161° 57' 50".

Ownership: State of Alaska.

Napakiak—K13UV, Ch. 13, State of Alaska.

Technical Facilities: 0.009-kw ERP, 59-ft. above ground, 79-ft. above sea level, lat. 60° 41' 36", long. 161° 57' 50".

Napaskiak—K02MZ, Ch. 2, State of Alaska.

Technical Facilities: 0.04-kw ERP, lat. 60° 41' 48", long. 161° 57' 13".

Transmitter: Napaskiak School.

Ownership: State of Alaska.

Napaskiak—K07SJ, Ch. 7, State of Alaska.

Technical Facilities: 10-w TPO, 0.055-kw ERP, 20-ft. above ground, 40-ft. above sea level, lat. 60° 41' 48", long. 161° 57' 13".

Transmitter: Napaskiak School.

Ownership: State of Alaska.

Naukati Bay—K09TJ, Ch. 9, State of Alaska.

Technical Facilities: 10-w TPO, 0.055-kw ERP, 20-ft. above ground, 40-ft. above sea level, lat. 55° 52' 06", long. 133° 13' 03".

Transmitter: Naukati Bay School.

Ownership: State of Alaska.

Naukati Bay—K13TS, Ch. 13, State of Alaska.
Technical Facilities: 0.055-kw ERP, lat. 55° 52' 006", long. 133° 13' 003".

Nelson Lagoon—K04LQ, Ch. 4, State of Alaska.

Technical Facilities: 0.042-kw ERP, lat. 56° 00' 007", long. 161° 12' 007".

Nelson Lagoon—K09QM, Ch. 9, State of Alaska.

Technical Facilities: 10-w TPO, 0.0549-kw ERP, 20-ft. above ground, 50-ft. above sea level, lat. 56° 00' 07", long. 161° 12' 07".

Transmitter: Alascom Earth Station, Nelson Lagoon.

Ownership: State of Alaska.

Nenana—K05HI, Ch. 5, U. of Alaska. (KUAC-TV Ch. 9 Fairbanks)

Technical Facilities: 0.053-kw ERP, lat. 64° 34' 55", long. 149° 004' 36".

Nenana—K55DE, Ch. 55, State of Alaska.

Technical Facilities: 10-w TPO, 0.0666-kw ERP, 85-ft. above ground, 445-ft. above sea level, lat. 64° 33' 15", long. 149° 05' 06".

Transmitter: State Hwy. Maintenance Station, Nenana.

Ownership: State of Alaska.

New Stuyahok—K09QV, Ch. 9, State of Alaska.

Technical Facilities: 10-w TPO, 0.0542-kw ERP, 20-ft. above ground, 160-ft. above sea level, lat. 59° 27' 09", long. 157° 18' 31".

Transmitter: Alascom Earth Station, New Stuyahok.

Ownership: State of Alaska.

New Stuyahok—K13TO, Ch. 13, State of Alaska.

Technical Facilities: 0.054-kw ERP, lat. 59° 27' 009", long. 157° 18' 31".

Newtok—K02LN, Ch. 2, State of Alaska.

Technical Facilities: 10-w TPO, 0.043-kw ERP, 20-ft. above ground, 40-ft. above sea level, lat. 60° 56' 29", long. 164° 37' 44".

Transmitter: Newtok School.

Ownership: State of Alaska.

Newtok—K04MT, Ch. 4, State of Alaska.

Technical Facilities: lat. 60° 56' 29", long. 164° 37' 41".

Nightmute—K03GD, Ch. 3, State of Alaska.

Technical Facilities: 0.043-kw ERP, lat. 60° 29' 48", long. 164° 43' 29".

Nightmute—K10LU, Ch. 10, State of Alaska.

Technical Facilities: 0.06-kw ERP, 30-ft. above ground, 52-ft. above sea level, lat. 60° 28' 42", long. 164° 43' 12".

Transmitter: Nightmute School Storage Bldg.

Ownership: State of Alaska.

Nikolai—K04MB, Ch. 4, State of Alaska.

Technical Facilities: 10-w TPO, 0.043-kw ERP, 30-ft. above ground, 455-ft. above sea level, lat. 63° 00' 47", long. 154° 22' 19".

Transmitter: Nikolai School Bldg.

Ownership: State of Alaska.

Nikolai—K09PR, Ch. 9, State of Alaska.

Technical Facilities: 0.05-kw ERP, lat. 63° 000' 47", long. 154° 22' 19".

Nikolski—K04LR, Ch. 4, State of Alaska.

Technical Facilities: 0.05-kw ERP, lat. 55° 56' 17", long. 168° 52' 20".

Alaska — Low Power TV & TV Translator Stations

- Nikolski**—K09RK, Ch. 9, State of Alaska.
 Technical Facilities: 10-w TPO, 0.056-kw ERP, 45-ft. above ground, 75-ft. above sea level, lat. 52° 56' 17", long. 168° 52' 20".
 Transmitter: Chaluka Office Bldg.
 Ownership: State of Alaska.
- Ninilchik**—K21AM, Ch. 21, Alaska Public TV Inc. (KAKM Ch. 7 Anchorage)
 Technical Facilities: 1.4-kw ERP, lat. 60° 00' 35", long. 151° 42' 45".
- Ninilchik**—K39AA, Ch. 39, State of Alaska.
 Technical Facilities: 200-w TPO, 1.27-kw ERP, 200-ft. above ground, 459-ft. above sea level, lat. 60° 00' 35", long. 151° 42' 45".
 Transmitter: 3.2-mi. SW of Ninilchik.
 Ownership: State of Alaska.
- Ninilchik, Kasilof & Anchor Point**—K15AG, Ch. 15, State of Alaska. (KTUU-TV Ch. 2 Anchorage)
 Technical Facilities: 0.872-kw ERP, lat. 60° 00' 35", long. 151° 42' 45".
- Ninilchik, Kasilof & Anchor Point**—K27AI, Ch. 27, State of Alaska. (KTBY Ch. 4 Anchorage)
 Technical Facilities: 0.872-kw ERP, lat. 60° 00' 35", long. 151° 42' 45".
- Ninilchik, Kasilof & Anchor Point**—K33AF, Ch. 33, State of Alaska. (KIMO Ch. 13 Anchorage)
 Technical Facilities: 0.87-kw ERP, lat. 60° 00' 35", long. 151° 42' 45".
- Noatak**—K07RI, Ch. 7, State of Alaska.
 Technical Facilities: 10-w TPO, 0.0548-kw ERP, 20-ft. above ground, 135-ft. above sea level, lat. 67° 34' 03", long. 162° 57' 58".
 Transmitter: Alascom Earth Station, Noatak.
 Ownership: State of Alaska.
- Noatak**—K09NG, Ch. 9, City of Noatak. (KTUU-TV Ch. 2 Anchorage; KAKM Ch. 7 Anchorage; KTVA Ch. 11 Anchorage; KIMO Ch. 13 Anchorage)
 Technical Facilities: 0.013-kw ERP, lat. 67° 34' 003", long. 162° 57' 58".
- Nome**—K09OW, Ch. 9, State of Alaska. (KAKM Ch. 7 Anchorage; KTBY Ch. 4 Anchorage; KIMO Ch. 13 Anchorage; KTUU-TV Ch. 2 Anchorage; KTVA Ch. 11 Anchorage; KYES Ch. 5 Anchorage; KYUK-TV Ch. 4 Bethel; KUAC-TV Ch. 9 Fairbanks)
 Technical Facilities: 0.091-kw ERP, lat. 64° 30' 15", long. 165° 23' 52".
 Transmitter: Nome Recreation Center, 6th Ave.
- **Nome**—K11TH, Ch. 11, Three Angels Broadcasting Network Inc. Phone: 618-627-4651. Fax: 618-627-4155.
 Technical Facilities: 10-w TPO, 0.25-kw ERP, 42-ft. above ground, 170-ft. above sea level, lat. 64° 31' 11", long. 165° 22' 20".
 Transmitter: Lot 6, Block 6, Icy View Subdivision.
 Began Operation: November 13, 1997.
 Ownership: Three Angels Broadcasting Network Inc.
 Personnel: Moses Primo, Chief Engineer.
- Nome**—K13UG, Ch. 13, State of Alaska.
 Technical Facilities: 0.05-kw ERP, lat. 64° 29' 50", long. 165° 24' 05".
- Ownership: State of Alaska.
- Nondalton**—K02LJ, Ch. 2, State of Alaska.
 Phone: 907-269-5744.
 Technical Facilities: 0.042-kw ERP, 288-ft. above sea level, lat. 59° 58' 28", long. 154° 50' 49".
- Nondalton**—K09RQ, Ch. 9, State of Alaska.
 Technical Facilities: 10-w TPO, 0.0536-kw ERP, 20-ft. above ground, 295-ft. above sea level, lat. 59° 58' 28", long. 154° 50' 49".
 Transmitter: Nondalton Community School.
 Ownership: State of Alaska.
- Noorvik**—K04IK, Ch. 4, City of Noorvik. (KYUK-TV Ch. 4 Bethel)
 Technical Facilities: 0.019-kw ERP, lat. 66° 50' 18", long. 161° 001' 56".
- North Kenai**—K48AC, Ch. 48, Alaska Public TV Inc. (KAKM Ch. 7 Anchorage)
 Technical Facilities: lat. 60° 16' 31", long. 151° 18' 30".
- Northway**—K02LB, Ch. 2, Northway Village Council.
 Technical Facilities: 10-w TPO, 0.04985-kw ERP, 80-ft. above ground, 1796-ft. above sea level, lat. 62° 58' 04", long. 141° 53' 34".
 Transmitter: Community Bldg., Northway.
 Ownership: Northway Village Council.
- Northway**—K04KP, Ch. 4, State of Alaska.
 Technical Facilities: 10-w TPO, 0.0484-kw ERP, 20-ft. above ground, 1720-ft. above sea level, lat. 62° 57' 47", long. 141° 55' 57".
 Transmitter: Northway Community School.
 Ownership: State of Alaska.
- Nuiqsut**—K04IS, Ch. 4, State of Alaska. (KYUK-TV Ch. 4 Bethel; KAKM Ch. 7 Anchorage)
 Technical Facilities: lat. 70° 30' 000", long. 151° 000' 000".
- Nuiqsut**—K09RT, Ch. 9, State of Alaska.
 Technical Facilities: 10-w TPO, 0.056-kw ERP, 20-ft. above ground, 70-ft. above sea level, lat. 70° 12' 39", long. 150° 59' 27".
 Transmitter: Alascom Earth Station.
 Ownership: State of Alaska.
- Nulato**—K02KW, Ch. 2, State of Alaska.
 Technical Facilities: 10-w TPO, 0.043-kw ERP, 20-ft. above ground, 135-ft. above sea level, lat. 64° 43' 10", long. 158° 06' 10".
 Transmitter: Alascom Earth Station.
 Ownership: State of Alaska.
- Nulato**—K04JF, Ch. 4, Village of Nulato. (KTUU-TV Ch. 2 Anchorage; KAKM Ch. 7 Anchorage; KTVA Ch. 11 Anchorage; KIMO Ch. 13 Anchorage)
 Technical Facilities: 0.014-kw ERP, lat. 64° 43' 10", long. 158° 006' 10".
- Old Harbor**—K13RN, Ch. 13, State of Alaska.
 Technical Facilities: 10-w TPO, 0.06-kw ERP, 28-ft. above ground, 49-ft. above sea level, lat. 57° 12' 19", long. 153° 18' 07".
 Transmitter: VPSO Office Bldg.
 Ownership: State of Alaska.
- Ouzinkie**—K02MA, Ch. 2, State of Alaska.
 Technical Facilities: 0.043-kw ERP, lat. 57° 55' 24", long. 152° 30' 000".
- Ouzinkie**—K07QY, Ch. 7, State of Alaska.
 Technical Facilities: 10-w TPO, 0.0555-kw ERP, 20-ft. above ground, 45-ft. above sea level, lat. 51° 55' 24", long. 152° 30' 00".
 Transmitter: Ouzinkie Community School.
 Ownership: State of Alaska.
- Palmer**—K09JE, Ch. 9, Channel 2 Broadcasting Co. (KTUU-TV Ch. 2 Anchorage; KECI-TV Ch. 13 Missoula)
 Technical Facilities: 0.058-kw ERP, lat. 61° 36' 56", long. 149° 001' 007".
- Palmer**—KYEP-LP, Ch. 12, Fireweed Communications Corp.
 Technical Facilities: 0.075-kw ERP, lat. 61° 43' 17", long. 149° 25' 23".
 Transmitter: Motorola Site, Beckwitt Bluff, Grubstake Ridge.
- Paxson**—K04MQ, Ch. 4, State of Alaska.
 Technical Facilities: 0.043-kw ERP, lat. 63° 01' 54", long. 145° 29' 35".
- Paxson**—K11QV, Ch. 11, State of Alaska.
 Technical Facilities: 10-w TPO, 0.055-kw ERP, 20-ft. above ground, 2720-ft. above sea level, lat. 63° 01' 54", long. 145° 29' 35".
 Transmitter: Paxson Hwy. 185, 0.5-mi. up Richardson Hwy.
 Ownership: State of Alaska.
- Pedro Bay**—K09TS, Ch. 9, State of Alaska.
 Technical Facilities: 0.059-kw ERP, lat. 59° 47' 007", long. 154° 46' 15".
 Transmitter: Village General Maintenance Building.
- Pedro Bay**—K13SV, Ch. 13, State of Alaska.
 Technical Facilities: 10-w TPO, 0.054-kw ERP, 20-ft. above ground, 90-ft. above sea level, lat. 59° 47' 06", long. 154° 07' 09".
 Transmitter: Alascom Office, Pedro Bay.
 Ownership: State of Alaska.
- Pelican**—K04LB, Ch. 4, State of Alaska.
 Technical Facilities: 0.042-kw ERP, lat. 57° 57' 45", long. 136° 13' 51".
- Pelican**—K09RM, Ch. 9, State of Alaska.
 Technical Facilities: 10-w TPO, 0.0548-kw ERP, 20-ft. above ground, 145-ft. above sea level, lat. 57° 57' 45", long. 136° 13' 51".
 Transmitter: Pelican Community School.
 Ownership: State of Alaska.
- Perryville**—K04MA, Ch. 4, State of Alaska.
 Technical Facilities: 10-w TPO, 0.043-kw ERP, 20-ft. above ground, 50-ft. above sea level, lat. 55° 54' 45", long. 159° 08' 34".
 Transmitter: Perryville Community Hall.
 Ownership: State of Alaska.
- Perryville**—K09NK, Ch. 9, Village of Perryville. (KTUU-TV Ch. 2 Anchorage; KAKM Ch. 7 Anchorage; KTVA Ch. 11 Anchorage; KIMO Ch. 13 Anchorage)
 Technical Facilities: 0.013-kw ERP, lat. 55° 54' 45", long. 159° 008' 34".
- Petersburg**—K09OU, Ch. 9, Narrows Broadcasting Corp. (K11QE Ch. 11 Skagway)
 Technical Facilities: 0.01-kw ERP, lat. 56° 48' 52", long. 132° 57' 005".
- Petersburg**—K11QC, Ch. 11, Narrows Broadcasting Corp. (KAKM Ch. 7 Anchorage; KTVA Ch. 11 Anchorage; KIMO Ch. 13 Anchorage; KTUU-TV Ch. 2 Anchorage; KTOO-TV Ch. 3 Juneau)
 Technical Facilities: lat. 56° 47' 28", long. 132° 58' 20".
- Petersburg**—K15AF, Ch. 15, State of Alaska. (KTUU-TV Ch. 2 Anchorage; KTVA Ch. 11 Anchorage; KIMO Ch. 13 Anchorage; KAKM Ch. 7 Anchorage; KUAC-TV Ch. 9 Fairbanks; KTOO-TV Ch. 3 Juneau; KYUK-TV Ch. 4 Bethel; KTBY Ch. 4 Anchorage)
 Technical Facilities: 0.64-kw ERP, lat. 56° 48' 55", long. 132° 57' 12".
- Petersburg**—K21CK, Ch. 21, State of Alaska.
 Technical Facilities: 100-w TPO, 0.7-kw ERP, 105-ft. above ground, 180-ft. above sea level, lat. 56° 48' 55", long. 132° 57' 12".
 Transmitter: Petersburg High School, 3rd & B Sts.
 Ownership: State of Alaska.
- Pilot Point**—K02LI, Ch. 2, State of Alaska.
 Technical Facilities: 10-w TPO, 0.042-kw ERP, 20-ft. above ground, 30-ft. above sea level, lat. 57° 33' 53", long. 157° 34' 30".
 Transmitter: School Power House, Pilot Point.
 Ownership: State of Alaska.
- Pilot Point**—K09NO, Ch. 9, Village of Pilot Point. (KTUU-TV Ch. 2 Anchorage; KAKM Ch. 7 Anchorage; KTVA Ch. 11 Anchorage; KIMO Ch. 13 Anchorage)
 Technical Facilities: 0.013-kw ERP, lat. 57° 33' 53", long. 157° 34' 30".
- Pilot Station**—K15AU, Ch. 15, State of Alaska.
 Technical Facilities: 10-w TPO, 0.163-kw ERP, 20-ft. above ground, 295-ft. above sea level, lat. 61° 52' 24", long. 162° 52' 34".
 Transmitter: Pump House, Pilot Station.
 Ownership: State of Alaska.
- Pitkas Point**—K04MW, Ch. 4, State of Alaska.
 Technical Facilities: 0.04-kw ERP, lat. 62° 01' 57", long. 163° 16' 55".
- Pitka's Point**—K02LV, Ch. 2, State of Alaska.
 Technical Facilities: 10-w TPO, 0.043-kw ERP, 20-ft. above ground, 45-ft. above sea level, lat. 62° 01' 57", long. 163° 16' 55".
 Ownership: State of Alaska.
- Platinum**—K05HY, Ch. 5, State of Alaska.
 Technical Facilities: 0.05-kw ERP, lat. 59° 000' 40", long. 161° 49' 35".
- Platinum**—K13UJ, Ch. 13, State of Alaska.
 Technical Facilities: 0.057-kw ERP, 36-ft. above sea level, lat. 59° 000' 40", long. 161° 49' 35".
- Point Baker**—K04MV, Ch. 4, State of Alaska.
 Technical Facilities: 0.04-kw ERP, lat. 56° 21' 14", long. 133° 37' 13".
- Point Baker**—K09SY, Ch. 9, State of Alaska.

Technical Facilities: 10-w TPO, 0.056-kw ERP, 20-ft. above ground, 50-ft. above sea level, lat. 56° 21' 14", long. 133° 37' 13".

Transmitter: Community Store, Point Baker.

Ownership: State of Alaska.

Point Hope—K04IQ, Ch. 4, State of Alaska. (KYUK-TV Ch. 4 Bethel; KAKM Ch. 7 Anchorage)

Technical Facilities: 0.018-kw ERP, lat. 68° 21' 30", long. 160° 46' 30".

Point Hope—K09QN, Ch. 9, State of Alaska.

Technical Facilities: 10-w TPO, 0.0536-kw ERP, 20-ft. above ground, 47-ft. above sea level, lat. 68° 20' 51", long. 166° 44' 16".

Transmitter: Alascom Earth Station, Point Hope.

Ownership: State of Alaska.

Point Lay—K04IT, Ch. 4, State of Alaska. (KYUK-TV Ch. 4 Bethel; KAKM Ch. 7 Anchorage)

Technical Facilities: 0.02-kw ERP, lat. 69° 46' 00", long. 163° 04' 58".

Point Lay—K09UC, Ch. 9, State of Alaska.

Technical Facilities: 0.05-kw ERP, lat. 69° 49' 00", long. 163° 04' 48".

Ownership: State of Alaska.

Port Alice—K09TL, Ch. 9, State of Alaska.

Technical Facilities: 10-w TPO, 0.055-kw ERP, 20-ft. above ground, 40-ft. above sea level, lat. 55° 47' 59", long. 133° 35' 13".

Transmitter: Port Alice School.

Ownership: State of Alaska.

Port Alice—K13TL, Ch. 13, State of Alaska.

Technical Facilities: 0.055-kw ERP, 39-ft. above sea level, lat. 55° 47' 59", long. 133° 35' 13".

Port Alsworth—K07SH, Ch. 7, State of Alaska.

Technical Facilities: 10-w TPO, 0.059-kw ERP, 31-ft. above ground, 301-ft. above sea level, lat. 60° 12' 09", long. 154° 19' 08".

Transmitter: Tanalian School generator bldg.

Ownership: State of Alaska.

Port Alsworth—K13TU, Ch. 13, State of Alaska.

Technical Facilities: 0.06-kw ERP, lat. 60° 12' 09", long. 154° 19' 08".

Transmitter: Tanalian School generator bldg.

Port Graham—K09QB, Ch. 9, State of Alaska.

Technical Facilities: 0.006-kw ERP, lat. 59° 20' 54", long. 151° 49' 29".

Transmitter: Community Center, Port Graham.

Ownership: State of Alaska.

Port Graham—K13SC, Ch. 13, State of Alaska.

Technical Facilities: 10-w TPO, 0.055-kw ERP, 57-ft. above ground, 107-ft. above sea level, lat. 59° 20' 54", long. 151° 49' 29".

Transmitter: Community Center, Port Graham.

Ownership: State of Alaska.

Port Heiden—K04JT, Ch. 4, City of Port Heiden. (KUAC-TV Ch. 9 Fairbanks; KYUK-TV Ch. 4 Bethel; KTOO-TV Ch. 3 Juneau; KAKM Ch. 7 Anchorage; KIMO Ch. 13 Anchorage; KTVA Ch. 11 Anchorage; KTUU-TV Ch. 2 Anchorage)

Technical Facilities: 0.02-kw ERP, lat. 56° 54' 47", long. 158° 40' 54".

Port Heiden—K13SA, Ch. 13, State of Alaska.

Technical Facilities: 10-w TPO, 0.0589-kw ERP, 55-ft. above ground, 124-ft. above sea level, lat. 56° 51' 04", long. 158° 35' 50".

Transmitter: Port Heiden Fire Station.

Ownership: State of Alaska.

Port Lions—K07RG, Ch. 7, State of Alaska.

Technical Facilities: 10-w TPO, 0.058-kw ERP, 47-ft. above ground, 75-ft. above sea level, lat. 57° 52' 07", long. 152° 52' 43".

Transmitter: BIA School Bldg.

Ownership: State of Alaska.

Port Lions—K09SR, Ch. 9, State of Alaska.

Technical Facilities: 10-w TPO, 0.059-kw ERP, 46-ft. above ground, 75-ft. above sea level, lat. 57° 52' 09", long. 152° 52' 43".

Transmitter: BIA School Bldg.

Ownership: State of Alaska.

Port Moller—K02LX, Ch. 2, State of Alaska.

Technical Facilities: 0.04-kw ERP, lat. 57° 59' 22", long. 160° 34' 33".

Port Moller—K07SO, Ch. 7, State of Alaska.

Technical Facilities: 10-w TPO, 0.055-kw ERP, 20-ft. above ground, 40-ft. above sea level, lat. 57° 59' 22", long. 160° 34' 33".

Transmitter: Port Moller High School.

Ownership: State of Alaska.

Port Protection—K11QX, Ch. 11, State of Alaska.

Technical Facilities: 10-w TPO, 0.055-kw ERP, 20-ft. above ground, 40-ft. above sea level, lat. 56° 19' 23", long. 133° 36' 44".

Transmitter: Port Protection School.

Ownership: State of Alaska.

Port Protection—K13TV, Ch. 13, State of Alaska.

Technical Facilities: 0.05-kw ERP, lat. 56° 19' 23", long. 133° 36' 44".

Portage Creek—K07TU, Ch. 7, State of Alaska.

Technical Facilities: 0.54-kw ERP, lat. 58° 54' 10", long. 157° 43' 08".

Ownership: State of Alaska.

Portage Creek—K13KY, Ch. 13, City of Dillingham.

Technical Facilities: 0.106-kw ERP, lat. 58° 53' 46", long. 157° 28' 28".

Quinhagak—K09SX, Ch. 9, State of Alaska.

Technical Facilities: 10-w TPO, 0.054-kw ERP, 20-ft. above ground, 40-ft. above sea level, lat. 59° 44' 53", long. 161° 54' 47".

Transmitter: Alascom Bldg., Quinhagak.

Ownership: State of Alaska.

Quinhagak—K13SK, Ch. 13, State of Alaska.

Technical Facilities: 0.035-kw ERP, lat. 59° 44' 53", long. 161° 54' 47".

Rampart—K04LO, Ch. 4, State of Alaska.

Technical Facilities: 0.042-kw ERP, lat. 65° 30' 16", long. 150° 10' 09".

Rampart—K09RD, Ch. 9, State of Alaska.

Technical Facilities: 10-w TPO, 0.0549-kw ERP, 20-ft. above ground, 335-ft. above sea level, lat. 65° 30' 16", long. 150° 10' 09".

Transmitter: Alascom Earth Station, Rampart.

Ownership: State of Alaska.

Red Devil—K02LA, Ch. 2, State of Alaska.

Technical Facilities: 10-w TPO, 0.043-kw ERP, 20-ft. above ground, 220-ft. above sea level, lat. 61° 47' 04", long. 157° 20' 00".

Transmitter: Alascom Earth Station, Red Devil.

Ownership: State of Alaska.

Rowan Bay—K09TC, Ch. 9, State of Alaska.

Technical Facilities: 10-w TPO, 0.055-kw ERP, 20-ft. above ground, 40-ft. above sea level, lat. 56° 39' 50", long. 134° 16' 06".

Transmitter: Rowan Bay School.

Ownership: State of Alaska.

Rowan Bay—K13TM, Ch. 13, State of Alaska.

Technical Facilities: 0.055-kw ERP, lat. 56° 39' 50", long. 134° 16' 06".

Ruby—K04KU, Ch. 4, State of Alaska.

Technical Facilities: 10-w TPO, 0.052-kw ERP, 20-ft. above ground, 260-ft. above sea level, lat. 64° 44' 23", long. 155° 29' 09".

Transmitter: Alascom Earth Station.

Ownership: State of Alaska.

Ruby—K09PK, Ch. 9, City of Ruby. (KTUU-TV Ch. 2 Anchorage; KAKM Ch. 7 Anchorage; KTVA Ch. 11 Anchorage; KIMO Ch. 13 Anchorage; KYUK-TV Ch. 4 Bethel; KUAC-TV Ch. 9 Fairbanks; KTOO-TV Ch. 3 Juneau)

Technical Facilities: 0.018-kw ERP, lat. 64° 44' 23", long. 155° 29' 09".

Russian Mission—K09SH, Ch. 9, State of Alaska.

Technical Facilities: 10-w TPO, 0.051-kw ERP, 20-ft. above ground, 90-ft. above sea level, lat. 61° 47' 11", long. 161° 19' 11".

Transmitter: Native Store Warehouse, Russian Mission.

Ownership: State of Alaska.

Russian Mission—K11SB, Ch. 11, State of Alaska. Phone: 907-269-5744.

Technical Facilities: 0.058-kw ERP, 20-ft. above ground, 295-ft. above sea level, lat. 61° 47' 11", long. 161° 19' 11".

Sand Point—K04HV, Ch. 4, City of Sand Point. (KYUK-TV Ch. 4 Bethel)

Technical Facilities: 0.018-kw ERP, lat. 55° 20' 30", long. 160° 30' 00".

Sand Point—K09RA, Ch. 9, State of Alaska.

Technical Facilities: 10-w TPO, 0.05-kw ERP, 55-ft. above ground, 155-ft. above sea level, lat. 55° 20' 37", long. 160° 29' 15".

Transmitter: Alascom Earth Station, Sand Point.

Ownership: State of Alaska.

Savoonga—K07RD, Ch. 7, State of Alaska.

Technical Facilities: 10-w TPO, 0.056-kw ERP, 20-ft. above ground, 50-ft. above sea level, lat. 63° 41' 45", long. 170° 28' 45".

Transmitter: Alascom Earth Station, Savoonga.

Ownership: State of Alaska.

Savoonga—K09NL, Ch. 9, Village of Savoonga. (KTUU-TV Ch. 2 Anchorage; KAKM Ch. 7 Anchorage; KTVA Ch. 11 Anchorage; KIMO Ch. 13 Anchorage)

Technical Facilities: 0.013-kw ERP, lat. 63° 41' 45", long. 170° 28' 45".

Scammon Bay—K02LS, Ch. 2, State of Alaska.

Technical Facilities: 10-w TPO, 0.045-kw ERP, 41-ft. above ground, 62-ft. above sea level, lat. 61° 50' 42", long. 165° 34' 40".

Transmitter: Village gymnasium.

Ownership: State of Alaska.

Scammon Bay—K07SR, Ch. 7, State of Alaska.

Technical Facilities: 0.05-kw ERP, lat. 61° 50' 33", long. 165° 34' 36".

Selawick—K09RL, Ch. 9, State of Alaska.

Technical Facilities: 10-w TPO, 0.0565-kw ERP, 20-ft. above ground, 55-ft. above sea level, lat. 66° 35' 56", long. 160° 00' 40".

Transmitter: Alascom Earth Station, Selawick.

Ownership: State of Alaska.

Selawick—K02JU, Ch. 2, City of Selawick. (KYUK-TV Ch. 4 Bethel; KIMO Ch. 13 Anchorage; KTVA Ch. 11 Anchorage; KTUU-TV Ch. 2 Anchorage; KAKM Ch. 7 Anchorage)

Technical Facilities: 0.018-kw ERP, lat. 66° 35' 57", long. 160° 00' 00".

Seward—K03FO, Ch. 3, City of Seward. (KTUU-TV Ch. 2 Anchorage; KAKM Ch. 7 Anchorage; KTVA Ch. 11 Anchorage; KIMO Ch. 13 Anchorage; KYUK-TV Ch. 4 Bethel; KUAC-TV Ch. 9 Fairbanks; KTOO-TV Ch. 3 Juneau)

Technical Facilities: 1.88-kw ERP, lat. 60° 06' 18", long. 149° 26' 20".

Seward—K07PG, Ch. 7, City of Seward. (KAKM Ch. 7 Anchorage)

Technical Facilities: 0.038-kw ERP, lat. 60° 06' 12", long. 149° 26' 12".

Seward—K55DD, Ch. 55, State of Alaska.

Technical Facilities: 10-w TPO, 0.0943-kw ERP, 71-ft. above ground, 118-ft. above sea level, lat. 60° 06' 12", long. 149° 26' 12".

Transmitter: Seward Library Bldg., 5th Ave. & Adams St.

Ownership: State of Alaska.

Shageluk—K04KY, Ch. 4, State of Alaska.

Technical Facilities: 10-w TPO, 0.053-kw ERP, 31-ft. above ground, 102-ft. above sea level, lat. 62° 39' 20", long. 159° 31' 48".

Transmitter: Community Center & City Office Bldg.

Ownership: State of Alaska.

Shageluk—K10KH, Ch. 10, Village of Shageluk. (KTUU-TV Ch. 2 Anchorage; KAKM Ch. 7 Anchorage; KTVA Ch. 11 Anchorage; KIMO Ch. 13 Anchorage)

Technical Facilities: 0.013-kw ERP, lat. 62° 39' 20", long. 159° 31' 48".

Transmitter: Community center & city office bldg.

Alaska — Low Power TV & TV Translator Stations

- Shaktoolik**—K02LM, Ch. 2, State of Alaska. Phone: 907-269-5744. Technical Facilities: 0.042-kw ERP, 49-ft. above sea level, lat. 64° 12' 18", long. 161° 11' 22". Ownership: State of Alaska.
- Shaktoolik**—K07QU, Ch. 7, State of Alaska. Technical Facilities: 10-w TPO, 0.0548-kw ERP, 20-ft. above ground, 55-ft. above sea level, lat. 64° 21' 18", long. 161° 11' 22". Transmitter: Alascom Earth Station, Shaktoolik. Ownership: State of Alaska.
- Sheep Mountain**—K08KM, Ch. 8, State of Alaska. Technical Facilities: 10-w TPO, 0.03-kw ERP, lat. 61° 47' 07", long. 147° 39' 98". Ownership: State of Alaska.
- Sheep Mountain**—K12NO, Ch. 12, State of Alaska. Technical Facilities: 0.03-kw ERP, lat. 61° 47' 07", long. 147° 39' 48". Ownership: State of Alaska.
- Sheldon Point**—K03GP, Ch. 3, State of Alaska. Phone: 907-269-5744. Technical Facilities: 26-ft. above ground, 46-ft. above sea level, lat. 62° 31' 56", long. 164° 50' 50". Ownership: State of Alaska.
- Sheldon Point**—K11QR, Ch. 11, State of Alaska. Technical Facilities: 10-w TPO, 0.055-kw ERP, 20-ft. above ground, 40-ft. above sea level, lat. 62° 31' 56", long. 164° 50' 50". Ownership: State of Alaska.
- Shishmaref**—K04LD, Ch. 4, State of Alaska. Phone: 907-269-5744. Technical Facilities: 0.042-kw ERP, 36-ft. above sea level, lat. 66° 15' 21", long. 166° 00' 41".
- Shishmaref**—K09RZ, Ch. 9, State of Alaska. Technical Facilities: 10-w TPO, 0.0536-kw ERP, 20-ft. above ground, 40-ft. above sea level, lat. 66° 15' 21", long. 166° 04' 10". Transmitter: Alascom Earth Station, Shishmaref. Ownership: State of Alaska.
- Shungnak**—K07RA, Ch. 7, State of Alaska. Technical Facilities: 10-w TPO, 0.05-kw ERP, 55-ft. above ground, 155-ft. above sea level, lat. 55° 20' 37", long. 160° 29' 15". Transmitter: State of Alaska Communications Building. Ownership: State of Alaska.
- Shungnak**—K09NH, Ch. 9, City of Shungnak. (KTUU-TV Ch. 2 Anchorage; KAKM Ch. 7 Anchorage; KTVA Ch. 11 Anchorage; KIMO Ch. 13 Anchorage) Technical Facilities: 0.013-kw ERP, lat. 66° 51' 51", long. 146° 40' 38".
- Sitka**—K03GJ, Ch. 3, Sitka School District. Technical Facilities: 10-w TPO, 0.0049-kw ERP, 80-ft. above ground, 41-ft. above sea level, lat. 57° 03' 09", long. 135° 20' 19". Ownership: Sitka School District.
- Sitka**—K08KY, Ch. 8, Capital Community Broadcasting Inc. (KTOO-TV Ch. 3 Juneau) Technical Facilities: 0.1-kw ERP, lat. 57° 03' 13", long. 135° 21' 00".
- Sitka**—KSCT-LP, Ch. 5, Dan Etulain. Phones: 907-747-8200; 907-747-8488. Fax: 907-747-8440. Technical Facilities: 10-w TPO, 0.049-kw ERP, 43-ft. above ground, 89-ft. above sea level, lat. 57° 03' 27", long. 135° 20' 20". Transmitter: 520 Lake St. Began Operation: May 1, 1995. Ownership: Dan Etulain. Personnel: Dan Etulain, General Manager.
- Skagway**—K11QE, Ch. 11, State of Alaska. Technical Facilities: 10-w TPO, 0.0489-kw ERP, 80-ft. above ground, 105-ft. above sea level, lat. 59° 27' 13", long. 135° 19' 17". Transmitter: Waste Treatment Plant, Skagway. Ownership: State of Alaska.
- Skagway**—K13QQ, Ch. 13, State of Alaska. Technical Facilities: 0.02-kw ERP, lat. 59° 27' 13", long. 135° 19' 17".
- Slana**—K04KX, Ch. 4, State of Alaska. Technical Facilities: 10-w TPO, 0.047-kw ERP, 80-ft. above ground, 2270-ft. above sea level, lat. 62° 42' 27", long. 143° 58' 37". Transmitter: Slana Hwy. Station, Mile 60, Tok Hwy., Slana. Ownership: State of Alaska.
- Slana**—K13SM, Ch. 13, State of Alaska. Technical Facilities: 10-w TPO, 0.049-kw ERP, 80-ft. above ground, 2270-ft. above sea level, lat. 62° 42' 27", long. 143° 58' 37". Transmitter: Slana Hwy. Station, Mile 60, Tok Hwy., Slana. Ownership: State of Alaska.
- Sleetmute**—K07SX, Ch. 7, State of Alaska. Technical Facilities: 0.057-kw ERP, 299-ft. above sea level, lat. 61° 41' 45", long. 157° 10' 10". Transmitter: Village Corp. Bldg. Ownership: State of Alaska.
- Sleetmute**—K12MD, Ch. 12, Sleetmute Village Council. (KTUU-TV Ch. 2 Anchorage; KAKM Ch. 7 Anchorage; KTVA Ch. 11 Anchorage; KIMO Ch. 13 Anchorage; KYUK-TV Ch. 4 Bethel; KUAC-TV Ch. 9 Fairbanks; KTOO-TV Ch. 3 Juneau) Technical Facilities: 0.036-kw ERP, lat. 61° 42' 12", long. 157° 10' 00".
- Sparrevohn**—K05IB, Ch. 5, State of Alaska. Technical Facilities: 0.53-kw ERP, lat. 61° 06' 24", long. 155° 36' 21".
- St. George**—K09RE, Ch. 9, State of Alaska. Technical Facilities: 10-w TPO, 0.0542-kw ERP, 20-ft. above ground, 140-ft. above sea level, lat. 56° 36' 12", long. 169° 32' 57". Transmitter: Alascom Earth Station, St. George. Ownership: State of Alaska.
- St. George Island**—K04IE, Ch. 4, Community Council of St. George Island. (KYUK-TV Ch. 4 Bethel; KAKM Ch. 7 Anchorage) Technical Facilities: 0.017-kw ERP, lat. 56° 36' 00", long. 170° 32' 30".
- St. Mary's**—K07RK, Ch. 7, City of St. Mary's. (KTUU-TV Ch. 2 Anchorage; KAKM Ch. 7 Anchorage; KTVA Ch. 11 Anchorage; KIMO Ch. 13 Anchorage; KTOO-TV Ch. 3 Juneau; KYUK-TV Ch. 4 Bethel; KUAC-TV Ch. 9 Fairbanks) Technical Facilities: lat. 62° 03' 007", long. 163° 10' 29".
- St. Mary's**—K13SX, Ch. 13, State of Alaska. Technical Facilities: 10-w TPO, 0.055-kw ERP, 20-ft. above ground, 135-ft. above sea level, lat. 62° 03' 07", long. 163° 10' 29". Transmitter: Alascom Earth Station. Ownership: State of Alaska.
- St. Michaels**—K02LP, Ch. 2, State of Alaska. Technical Facilities: 0.042-kw ERP, lat. 63° 28' 43", long. 162° 002' 19".
- St. Michaels**—K09QX, Ch. 9, State of Alaska. Technical Facilities: 10-w TPO, 0.0548-kw ERP, 20-ft. above ground, 50-ft. above sea level, lat. 63° 28' 43", long. 162° 02' 19". Transmitter: Alascom Earth Station, St. Michaels. Ownership: State of Alaska.
- St. Paul**—K09RB, Ch. 9, State of Alaska. Technical Facilities: 10-w TPO, 0.0536-kw ERP, 20-ft. above ground, 120-ft. above sea level, lat. 57° 07' 14", long. 170° 28' 45". Transmitter: Alascom Earth Station, St. Paul. Ownership: State of Alaska.
- St. Paul Island**—K04HM, Ch. 4, City of St. Paul Island. (KYUK-TV Ch. 4 Bethel) Technical Facilities: 0.039-kw ERP, lat. 57° 10' 008", long. 170° 16' 58".
- Stebbins**—K04LE, Ch. 4, State of Alaska. Technical Facilities: lat. 63° 31' 10", long. 162° 17' 15".
- Stebbins**—K09RR, Ch. 9, State of Alaska. Technical Facilities: 10-w TPO, 0.0542-kw ERP, 20-ft. above ground, 35-ft. above sea level, lat. 63° 31' 10", long. 162° 17' 15". Transmitter: Stebbins Community School. Ownership: State of Alaska.
- Stevens Village**—K04NA, Ch. 4, State of Alaska. Technical Facilities: 0.0535-kw ERP, lat. 66° 00' 26", long. 149° 005' 38". Transmitter: Village Clinic Bldg.
- Steven's Village**—K09SV, Ch. 9, State of Alaska. Technical Facilities: 10-w TPO, 0.058-kw ERP, 17-ft. above ground, 328-ft. above sea level, lat. 66° 00' 26", long. 149° 05' 38". Transmitter: Village Clinic Bldg. Ownership: State of Alaska.
- Stony River**—K02JZ, Ch. 2, Stony River Traditional Council. (KTUU-TV Ch. 2 Anchorage; KAKM Ch. 7 Anchorage; KTVA Ch. 11 Anchorage; KIMO Ch. 13 Anchorage; KYUK-TV Ch. 4 Bethel; KUAC-TV Ch. 9 Fairbanks; KTOO-TV Ch. 3 Juneau) Technical Facilities: 0.018-kw ERP, lat. 61° 46' 59", long. 156° 35' 17".
- Stony River**—K13SE, Ch. 13, State of Alaska. Technical Facilities: 10-w TPO, 0.055-kw ERP, 20-ft. above ground, 250-ft. above sea level, lat. 61° 46' 59", long. 156° 35' 17". Transmitter: Community Center, Stony River. Ownership: State of Alaska.
- Sutton & Alpine**—K66CF, Ch. 66, Northern Television Inc. (KTVA Ch. 11 Anchorage) Technical Facilities: 0.08-kw ERP, lat. 61° 44' 16", long. 148° 56' 17".
- Takotna**—K04LN, Ch. 4, State of Alaska. Technical Facilities: 10-w TPO, 0.043-kw ERP, 30-ft. above ground, 430-ft. above sea level, lat. 56° 59' 21", long. 156° 03' 42". Transmitter: Takotna School Bldg. Ownership: State of Alaska.
- Takotna**—K09PN, Ch. 9, State of Alaska. Technical Facilities: 0.054-kw ERP, lat. 62° 59' 21", long. 156° 003' 42".
- Tanana**—K02KM, Ch. 2, City of Tanana. (KTUU-TV Ch. 2 Anchorage; KAKM Ch. 7 Anchorage; KTVA Ch. 11 Anchorage; KIMO Ch. 13 Anchorage; KYUK-TV Ch. 4 Bethel; KUAC-TV Ch. 9 Fairbanks; KTOO-TV Ch. 3 Juneau) Technical Facilities: lat. 65° 10' 24", long. 152° 004' 31".
- Tanana**—K07RB, Ch. 7, State of Alaska. Technical Facilities: 10-w TPO, 0.054-kw ERP, 20-ft. above ground, 230-ft. above sea level, lat. 65° 10' 24", long. 152° 04' 38". Transmitter: Alascom Earth Station, Tanana. Ownership: State of Alaska.
- Tanunak**—K07SA, Ch. 7, State of Alaska. Technical Facilities: 0.054-kw ERP, lat. 60° 35' 000", long. 165° 15' 32".
- Tanunak**—K09SW, Ch. 9, State of Alaska. Technical Facilities: 10-w TPO, 0.054-kw ERP, 20-ft. above ground, 40-ft. above sea level, lat. 60° 35' 00", long. 165° 15' 32". Transmitter: Alascom Bldg., Tanunak. Ownership: State of Alaska.
- Tatitlek**—K09NE, Ch. 9, Village of Tatitlek. (KTUU-TV Ch. 2 Anchorage; KAKM Ch. 7 Anchorage; KTVA Ch. 11 Anchorage; KIMO Ch. 13 Anchorage) Technical Facilities: 0.013-kw ERP, lat. 60° 51' 51", long. 146° 40' 38".
- Tatitlek**—K13SJ, Ch. 13, State of Alaska. Technical Facilities: 10-w TPO, 0.052-kw ERP, 20-ft. above ground, 60-ft. above sea level, lat. 60° 51' 51", long. 146° 40' 38". Transmitter: Community School, Tatitlek. Ownership: State of Alaska.
- Telida**—K11RV, Ch. 11, State of Alaska. Technical Facilities: 0.05-kw ERP, lat. 63° 23' 003", long. 153° 16' 34".
- Telida**—K13RO, Ch. 13, State of Alaska. Technical Facilities: 10-w TPO, 0.0548-kw ERP, 20-ft. above ground, 630-ft. above sea level, lat. 63° 23' 03", long. 153° 16' 34". Transmitter: Alascom Earth Station, Telida. Ownership: State of Alaska.
- Teller**—K04LW, Ch. 4, State of Alaska.

Technical Facilities: 0.042-kw ERP, lat. 65° 15' 55", long. 166° 21' 50".

Teller—K09RO, Ch. 9, State of Alaska.

Technical Facilities: 10-w TPO, 0.0536-kw ERP, 20-ft. above ground, 35-ft. above sea level, lat. 65° 15' 55", long. 166° 21' 50".

Transmitter: Teller Community School.

Ownership: State of Alaska.

Tenakee Springs—K07RH, Ch. 7, State of Alaska.

Technical Facilities: 10-w TPO, 0.053-kw ERP, 20-ft. above ground, 80-ft. above sea level, lat. 57° 46' 53", long. 135° 13' 08".

Transmitter: Alascom Earth Station, Tenakee Springs.

Ownership: State of Alaska.

Tenakee Springs—K10KG, Ch. 10, City of Tenakee Springs. (KTUU-TV Ch. 2 Anchorage; KAKM Ch. 7 Anchorage; KTVA Ch. 11 Anchorage; KIMO Ch. 13 Anchorage)

Technical Facilities: 0.013-kw ERP, lat. 57° 46' 51", long. 135° 13' 11".

Tetlin—K07SP, Ch. 7, State of Alaska.

Technical Facilities: 0.05-kw ERP, lat. 63° 08' 14", long. 142° 31' 28".

Tetlin—K11QU, Ch. 11, State of Alaska.

Technical Facilities: 10-w TPO, 0.055-kw ERP, 20-ft. above ground, 1720-ft. above sea level, lat. 63° 08' 14", long. 142° 31' 28".

Transmitter: Tetlin High School.

Ownership: State of Alaska.

Thorne Bay—K07SN, Ch. 7, State of Alaska.

Technical Facilities: 10-w TPO, 0.055-kw ERP, 20-ft. above ground, 40-ft. above sea level, lat. 55° 41' 08", long. 132° 31' 42".

Transmitter: Thorne Bay School.

Ownership: State of Alaska.

Thorne Bay—K11RC, Ch. 11, State of Alaska.

Technical Facilities: 0.055-kw ERP, lat. 55° 41' 008", long. 132° 31' 42".

Togiak—K03FL, Ch. 3, City of Togiak. (KTUU-TV Ch. 2 Anchorage; KAKM Ch. 7 Anchorage; KTVA Ch. 11 Anchorage; KIMO Ch. 13 Anchorage; KYUK-TV Ch. 4 Bethel; KUAC-TV Ch. 9 Fairbanks)

Technical Facilities: 0.036-kw ERP, lat. 59° 03' 43", long. 160° 22' 33".

Togiak—K09QU, Ch. 9, State of Alaska.

Technical Facilities: 10-w TPO, 0.056-kw ERP, 20-ft. above ground, 40-ft. above sea level, lat. 59° 03' 43", long. 160° 22' 33".

Transmitter: Alascom Earth Station, Togiak.

Ownership: State of Alaska.

Tok/Tanacross/Tetlin—K13RR, Ch. 13, State of Alaska.

Technical Facilities: 10-w TPO, 0.0295-kw ERP, 228-ft. above ground, 1863-ft. above sea level, lat. 63° 19' 38", long. 142° 59' 48".

Transmitter: State Hwy. maintenance station, Tok.

Ownership: State of Alaska.

Toksook Bay—K04LV, Ch. 4, State of Alaska.

Technical Facilities: 0.043-kw ERP, lat. 60° 31' 53", long. 165° 006' 19".

Toksook Bay—K11QG, Ch. 11, State of Alaska.

Technical Facilities: 10-w TPO, 0.0561-kw ERP, 20-ft. above ground, 60-ft. above sea level, lat. 60° 31' 53", long. 165° 06' 19".

Transmitter: Alascom Earth Station, Toksook Bay.

Ownership: State of Alaska.

Trapper Creek—K16AF, Ch. 16, State of Alaska.

Technical Facilities: 1.31-kw ERP, lat. 62° 19' 005", long. 150° 19' 000".

Trapper Creek/Talkeetna—K24AG, Ch. 24, State of Alaska.

Technical Facilities: 10-w TPO, 0.00335-kw ERP, 80-ft. above ground, 540-ft. above sea level, lat. 62° 19' 05", long. 150° 19' 00".

Transmitter: Trapper Creek.

Ownership: State of Alaska.

Tuluksak—K08ID, Ch. 8, State of Alaska.

Technical Facilities: 0.055-kw ERP, lat. 61° 06' 08", long. 60° 57' 30".

Ownership: State of Alaska.

Tuluksak—K11RE, Ch. 11, State of Alaska.

Technical Facilities: 0.055-kw ERP, lat. 61° 06' 008", long. 160° 57' 30".

Tuntutuliak—K09TF, Ch. 9, State of Alaska.

Technical Facilities: 10-w TPO, 0.055-kw ERP, 20-ft. above ground, 40-ft. above sea level, lat. 60° 20' 38", long. 162° 39' 50".

Transmitter: Tuntutuliak School.

Ownership: State of Alaska.

Tuntutuliak—K13TC, Ch. 13, State of Alaska.

Technical Facilities: 0.055-kw ERP, lat. 60° 20' 38", long. 162° 39' 50".

Unalakleet—K04JW, Ch. 4, City of Unalakleet. (KTUU-TV Ch. 2 Anchorage; KAKM Ch. 7 Anchorage; KTVA Ch. 11 Anchorage; KIMO Ch. 13 Anchorage; KYUK-TV Ch. 4 Bethel; KUAC-TV Ch. 9 Fairbanks)

Technical Facilities: 0.018-kw ERP, lat. 63° 52' 38", long. 160° 47' 15".

Unalakleet—K09RC, Ch. 9, State of Alaska.

Technical Facilities: 10-w TPO, 0.0522-kw ERP, 20-ft. above ground, 60-ft. above sea level, lat. 63° 52' 38", long. 160° 47' 15".

Transmitter: Alascom Earth Station, Unalakleet.

Ownership: State of Alaska.

Unalaska—K04KV, Ch. 4, State of Alaska.

Technical Facilities: 10-w TPO, 0.049-kw ERP, 20-ft. above ground, 51-ft. above sea level, lat. 53° 52' 44", long. 166° 32' 14".

Transmitter: Alascom Earth Station, Unalaska.

Ownership: State of Alaska.

Unalaska & Dutch Harbor—K02HO, Ch. 2, State of Alaska.

Technical Facilities: 2-kw ERP, lat. 53° 52' 36", long. 166° 32' 20".

Valdez—K09OT, Ch. 9, State of Alaska.

Technical Facilities: 0.18-kw ERP, lat. 61° 08' 12", long. 146° 20' 15".

Transmitter: Dept. of Transportation Yard, Electrical/Communications Bldg.

Valdez—K15AI, Ch. 15, State of Alaska.

Technical Facilities: 10-w TPO, 0.12-kw ERP, 95-ft. above ground, 115-ft. above sea level, lat. 61° 07' 56", long. 146° 20' 07".

Transmitter: Alascom Earth Station, Valdez.

Ownership: State of Alaska.

Venetie—K09TW, Ch. 9, State of Alaska.

Technical Facilities: 0.055-kw ERP, lat. 67° 05' 05", long. 146° 25' 14".

Ownership: State of Alaska.

Wainwright—K04IR, Ch. 4, State of Alaska. (KYUK-TV Ch. 4 Bethel; KAKM Ch. 7 Anchorage)

Technical Facilities: 0.018-kw ERP, lat. 70° 37' 55", long. 160° 001' 000".

Wainwright—K09QO, Ch. 9, State of Alaska.

Technical Facilities: 10-w TPO, 0.0548-kw ERP, 20-ft. above ground, 72-ft. above sea level, lat. 70° 38' 15", long. 160° 01' 24".

Transmitter: Alascom Earth Station, Wainwright.

Ownership: State of Alaska.

Wales—K02LT, Ch. 2, State of Alaska.

Technical Facilities: 0.0449-kw ERP, 46-ft. above sea level, lat. 65° 36' 48", long. 168° 05' 22".

Transmitter: Cable Co. Building, 0.5-mi. N of Wales.

Ownership: State of Alaska.

Wales—K04MN, Ch. 4, State of Alaska.

Technical Facilities: 0.04-kw ERP, lat. 65° 36' 48", long. 168° 005' 22".

Whales Pass—K07SI, Ch. 7, State of Alaska.

Technical Facilities: 10-w TPO, 0.055-kw ERP, 20-ft. above ground, 40-ft. above sea level, lat. 56° 06' 13", long. 133° 06' 40".

Transmitter: Whales Pass School.

Ownership: State of Alaska.

Whales Pass—K11RB, Ch. 11, State of Alaska.

Technical Facilities: 0.05-kw ERP, lat. 56° 06' 13", long. 133° 006' 40".

White Mountain—K11QT, Ch. 11, State of Alaska.

Technical Facilities: 10-w TPO, 0.055-kw ERP, 20-ft. above ground, 40-ft. above sea level, lat. 64° 41' 06", long. 163° 24' 40".

Transmitter: White Mountain High School.

Ownership: State of Alaska.

White Mountain—K13TD, Ch. 13, State of Alaska.

Technical Facilities: lat. 64° 41' 006", long. 163° 24' 40".

Whittier—K09UB, Ch. 9, State of Alaska.

Technical Facilities: 10-w TPO, 0.055-kw ERP, 20-ft. above ground, 15-ft. above sea level, lat. 60° 46' 33", long. 148° 41' 15".

Transmitter: Alascom Earth Station, Whittier.

Ownership: State of Alaska.

Wiseman—K13TA, Ch. 13, State of Alaska.

Technical Facilities: 0.055-kw ERP, lat. 67° 24' 40", long. 150° 006' 32".

Womans Bay—K02ME, Ch. 2, State of Alaska.

Technical Facilities: 10-w TPO, 0.043-kw ERP, 20-ft. above ground, 100-ft. above sea level, lat. 57° 43' 23", long. 152° 31' 08".

Transmitter: Nyman Peninsula, Kodiak Coast Guard Station.

Ownership: State of Alaska.

Womens Bay—K07ST, Ch. 7, State of Alaska.

Technical Facilities: 0.05-kw ERP, lat. 57° 43' 23", long. 152° 31' 008".

Wrangell—K15AJ, Ch. 15, State of Alaska.

Technical Facilities: 0.69-kw ERP, lat. 56° 27' 14", long. 132° 22' 54".

Wrangell—K21AF, Ch. 21, State of Alaska.

Technical Facilities: 100-w TPO, 0.69-kw ERP, 135-ft. above ground, 144-ft. above sea level, lat. 56° 27' 14", long. 132° 22' 54".

Transmitter: Wrangell Cemetery.

Ownership: State of Alaska.

Wrangell & Prista—K09OQ, Ch. 9, Capital Community Broadcasting Inc. (KTUU-TV Ch. 2 Anchorage; KAKM Ch. 7 Anchorage; KTVA Ch. 11 Anchorage; KIMO Ch. 13 Anchorage; KTOO-TV Ch. 3 Juneau)

Technical Facilities: 0.06-kw ERP, lat. 56° 27' 14", long. 132° 22' 54".

Yakutat—K02ID, Ch. 2, Yakutat City School District. (KYUK-TV Ch. 4 Bethel)

Technical Facilities: 0.03-kw ERP, lat. 59° 32' 39", long. 139° 43' 32".

Yakutat—K09UA, Ch. 9, State of Alaska.

Technical Facilities: 10-w TPO, 0.0514-kw ERP, 20-ft. above ground, 65-ft. above sea level, lat. 59° 32' 00", long. 144° 10' 00".

Transmitter: Alascom Earth Station.

Ownership: State of Alaska.

Arizona

Ash Fork, Grand Canyon & Parks—K47GM, Ch. 47, Arizona Board of Regents for Arizona State U. (KAET Ch. 8 Phoenix)

Technical Facilities: 1.22-kw ERP, lat. 35° 15' 000", long. 112° 13' 003".

Big Sandy Valley—K27DA, Ch. 27, Mohave County Board of Supervisors. (KTVK Ch. 3 Phoenix)

Technical Facilities: lat. 35° 06' 37", long. 113° 52' 55".

Bouse—K04JC, Ch. 4, Bouse Booster Club Inc. (KSZA-TV Ch. 10 Phoenix)

Technical Facilities: 0.008-kw ERP, lat. 33° 56' 10", long. 114° 003' 42".

Bouse—K07LD, Ch. 7, Bouse Booster Club Inc. (KTVK Ch. 3 Phoenix)

Technical Facilities: 0.025-kw ERP, lat. 33° 56' 10", long. 114° 003' 42".

Bouse—K11OB, Ch. 11, Bouse Booster Club Inc. (KPHO-TV Ch. 5 Phoenix)

Technical Facilities: 0.009-kw ERP, lat. 33° 56' 10", long. 114° 003' 42".

Bullhead City—K02HR, Ch. 2, Mohave County Board of Supervisors. (KAET Ch. 8 Phoenix)

Arizona — Low Power TV & TV Translator Stations

Technical Facilities: 0.115-kw ERP, lat. 35° 12' 46", long. 114° 33' 18".

Bullhead City—K04GT, Ch. 4, Mohave County Board of Supervisors. (KTVK Ch. 3 Phoenix)

Technical Facilities: 0.116-kw ERP, lat. 35° 12' 46", long. 114° 33' 18".

Bullhead City—K09KG, Ch. 9, Mohave County Board of Supervisors. (KPNX Ch. 12 Mesa)

Technical Facilities: 0.116-kw ERP, lat. 35° 12' 46", long. 114° 33' 18".

Bullhead City—K11LX, Ch. 11, Mohave County Board of Supervisors. (KPHO-TV Ch. 5 Phoenix)

Technical Facilities: 0.115-kw ERP, lat. 35° 12' 46", long. 114° 33' 18".

Bullhead City—K120F, Ch. 12, Mohave County Board of Supervisors. (KVUU-TV Ch. 5 Henderson)

Technical Facilities: 0.115-kw ERP, lat. 35° 12' 46", long. 114° 33' 18".

Bullhead City—K16EV, Ch. 16, Mohave County Board of Supervisors. (KTVK Ch. 3 Phoenix)

Technical Facilities: 1.1-kw ERP, 26-ft. above ground, 4035-ft. above sea level, lat. 35° 02' 009", long. 114° 22' 14".

Bullhead City—K18CB, Ch. 18, Howard F. Roycroft. Phone: 202-637-6525.

Technical Facilities: 100-w TPO, 2.54-kw ERP, 43-ft. above ground, 485-ft. above sea level, lat. 35° 14' 50", long. 114° 44' 35".

Transmitter: 11.8-mi. NW of Bullhead City.

Ownership: Howard F. Roycroft.

Bullhead City—K24DK, Ch. 24, Azteca Phoenix LLC.

Technical Facilities: 100-w TPO, 0.7-kw ERP, 39-ft. above ground, 4019-ft. above sea level, lat. 35° 02' 09", long. 114° 22' 14".

Transmitter: Oakman Electronic site, SE of Bullhead City.

Ownership: Azteca Broadcasting Corp.

Personnel: Richard Howe, General Manager; Richard Howe, General & Sales Manager; Wally Macomber, Chief Engineer.

■ **Bullhead City**—K25HD, Ch. 25, Richard D. Tatham. Phone: 928-453-8825. Fax: 928-453-2588.

Technical Facilities: 1.2-kw ERP, 27-ft. above ground, 4827-ft. above sea level, lat. 35° 14' 46", long. 114° 44' 32".

Began Operation: April 5, 1996.

Ownership: Richard D. Tatham.

Personnel: Richard D. Tatham, General Manager; Faron Eckelbarger, Chief Engineer.

Bullhead City—K61HA, Ch. 61, Trinity Broadcasting Network Inc. Phone: 714-832-2950. Fax: 714-730-0661.

Technical Facilities: 56.8-kw ERP, 40-ft. above ground, 4699-ft. above sea level, lat. 35° 14' 58", long. 114° 44' 34".

Holds CP for change to 9.99-kw ERP, BPTT-20030224ABX.

Ownership: Trinity Broadcasting Network Inc.

Camp Verde—K19FD, Ch. 19, Central States Communications. Phone: 928-567-3433.

Technical Facilities: 1.22-kw ERP, 34-ft. above ground, 6560-ft. above sea level, lat. 34° 27' 51", long. 111° 52' 17".

Holds CP for change to 0.917-kw ERP, 32-ft. above ground, 6433-ft. above sea level, BMPTTL-20050506ACS.

Ownership: Central States Communications.

Camp Verde—K21GE, Ch. 21, The Camp Verde TV Club.

Technical Facilities: 0.789-kw ERP, 32-ft. above ground, 6433-ft. above sea level, lat. 34° 28' 13", long. 111° 52' 21".

Ownership: Camp Verde TV Club.

Camp Verde—K23FZ, Ch. 23, Camp Verde TV Club. Phone: 928-567-3433.

Technical Facilities: 0.917-kw ERP, 32-ft. above ground, 6433-ft. above sea level, lat. 34° 28' 13", long. 111° 52' 21".

Ownership: Camp Verde TV Club.

Camp Verde—K47IK, Ch. 47, The Camp Verde TV Club. (KAET Ch. 8 Phoenix) Phone: 928-567-3433.

Technical Facilities: 0.077-kw ERP, 11-ft. above ground, 6411-ft. above sea level, lat. 34° 28' 13", long. 111° 52' 21".

Camp Verde—K55IY, Ch. 55, Verde Valley TV Club Committee. (KAET Ch. 8 Phoenix)

Technical Facilities: 0.01-kw ERP, lat. 34° 28' 13", long. 111° 52' 21".

Camp Verde, etc.—K49HP, Ch. 49, The Camp Verde TV Club. (KPHO-TV Ch. 5 Phoenix) Phone: 928-567-3433.

Technical Facilities: 0.079-kw ERP, 10-ft. above ground, 6411-ft. above sea level, lat. 34° 28' 13", long. 111° 52' 21".

Carrizo—K02PE, Ch. 2, TV Board of Carrizo, c/o George Hess.

Technical Facilities: 0.007-kw ERP, lat. 33° 59' 45", long. 110° 16' 38".

Transmitter: E of Hwy. 50, NE of Carrizo.

Carrizo—K09WV, Ch. 9, TV Board of Carrizo. (KAET Ch. 8 Phoenix)

Technical Facilities: 0.007-kw ERP, lat. 33° 59' 45", long. 110° 16' 38".

Transmitter: 0.2-mi. NE of Hwy. 50, NE of Carrizo.

Carrizo—K11UC, Ch. 11, TV Board of Carrizo, c/o George Hess.

Technical Facilities: 0.0074-kw ERP, lat. 33° 59' 45", long. 110° 16' 38".

Transmitter: 0.1-mi. E of Hwy. 50, NE of Carrizo.

Carrizo—K13XA, Ch. 13, TV Board of Carrizo. (KPNX Ch. 12 Mesa)

Technical Facilities: 0.0074-kw ERP, lat. 33° 59' 45", long. 110° 16' 38".

Transmitter: 0.2-mi. E of Hwy. 50, NE of Carrizo.

Casa Grande—K43CO, Ch. 43, KAZT LLC.

Technical Facilities: lat. 33° 00' 005", long. 111° 40' 29".

Casas Adobes—K02BW, Ch. 2, Emmis Television License LLC. (KGUN Ch. 9 Tucson)

Technical Facilities: 0.82-kw ERP, lat. 32° 12' 53", long. 111° 00' 20".

Casas Adobes—K64BV, Ch. 64, KVOA Communications Inc.

Technical Facilities: 10.92-kw ERP, lat. 32° 12' 53", long. 111° 00' 20".

Cedar Creek—K02PA, Ch. 2, TV Board of Cedar Creek. (KTVK Ch. 3 Phoenix)

Technical Facilities: 0.064-kw ERP, lat. 33° 52' 33", long. 110° 11' 12".

Transmitter: 1.5-mi. SW of Cedar Creek between Hwy. 73 & Cedar Creek.

Cedar Creek—K07WI, Ch. 7, TV Board of Cedar Creek, c/o George Hess.

Technical Facilities: 0.074-kw ERP, lat. 33° 52' 33", long. 110° 11' 12".

Transmitter: 1.5-mi. SW of Cedar Creek between Hwy. 73 & Cedar Creek.

Cedar Creek—K09WU, Ch. 9, TV Board of Cedar Creek. Phone: 602-338-4129.

Technical Facilities: 1-w TPO, 0.0074-kw ERP, 19-ft. above ground, 4995-ft. above sea level, lat. 33° 52' 33", long. 110° 11' 12".

Transmitter: 1.5-mi. SW of Cedar Creek, between Hwy. 73 & Cedar Creek.

Ownership: Cedar Creek TV Board.

Cedar Creek—K11UA, Ch. 11, TV Board of Cedar Creek.

Technical Facilities: 0.074-kw ERP, lat. 33° 52' 33", long. 110° 11' 12".

Transmitter: 1.5-mi. SW of Cedar Creek between Hwy. 73 & Cedar Creek.

Cedar Creek—K13XB, Ch. 13, TV Board of Cedar Creek. (KPNX Ch. 12 Mesa)

Technical Facilities: 0.007-kw ERP, lat. 33° 52' 33", long. 110° 11' 12".

Transmitter: 1.5-mi. SW of Cedar Creek between Hwy. 73 & Cedar Creek.

Chambers & Sanders—K110Z, Ch. 11, Puerco Valley TV Assn. Inc. (KOAT-TV Ch. 7 Albuquerque)

Technical Facilities: 0.034-kw ERP, lat. 35° 07' 24", long. 109° 11' 55".

Chinle—K08HQ, Ch. 8, KOB-TV LLC. (KOB-TV Ch. 4 Albuquerque)

Technical Facilities: 0.01-kw ERP, lat. 36° 09' 20", long. 109° 35' 46".

Chinle—K10IN, Ch. 10, Hearst-Argyle Properties Inc. (KOAT-TV Ch. 7 Albuquerque)

Technical Facilities: 0.1-kw ERP, lat. 36° 09' 20", long. 109° 35' 46".

Chinle—K13VW, Ch. 13, Emmis Television License LLC. (KRQE Ch. 13 Albuquerque; KREZ-TV Ch. 6 Durango)

Technical Facilities: 0.99-kw ERP, lat. 36° 09' 20", long. 109° 35' 46".

Chinle—K51AV, Ch. 51, Navajo Nation. Phone: 602-724-3311.

Studio: Telecommunications Dept., Tsale, AZ 86556.

Technical Facilities: 0.58-kw ERP, lat. 36° 21' 15", long. 109° 49' 45".

Began Operation: January 1, 1987.

Ownership: Navajo Community College.

Personnel: Curtis Sweet, General Manager.

Note: K40AP Tsale, AZ, provides programming for all other Navajo Nation stations.

Chloride—K32DW, Ch. 32, Mohave County Board of Supervisors. (KAET Ch. 8 Phoenix)

Technical Facilities: lat. 35° 23' 49", long. 114° 10' 16".

Chloride—K42CQ, Ch. 42, Mohave County Board of Supervisors. (KVBC Ch. 3 Las Vegas)

Technical Facilities: 0.032-kw ERP, lat. 35° 23' 49", long. 114° 10' 16".

Chloride—K49EU, Ch. 49, Mohave County Board of Supervisors. (KTVK Ch. 3 Phoenix)

Technical Facilities: 0.032-kw ERP, lat. 35° 23' 49", long. 114° 10' 16".

Cibecue—K09WW, Ch. 9, TV Board of Cibecue. Phone: 602-338-4129.

Technical Facilities: 1-w TPO, 0.0025-kw ERP, 18-ft. above ground, 5379-ft. above sea level, lat. 34° 02' 54", long. 110° 29' 37".

Transmitter: 0.6-mi. W of Cibecue.

Ownership: Cibecue TV Board.

Cibique—K02PF, Ch. 2, TV Board of Cibique.

Technical Facilities: 0.001-kw ERP, lat. 34° 02' 54", long. 110° 29' 37".

Transmitter: 0.6-mi. W of Cibique.

Cibique—K07WK, Ch. 7, TV Board of Cibique, c/o George Hess.

Technical Facilities: 0.001-kw ERP, lat. 34° 02' 54", long. 110° 29' 37".

Transmitter: 0.6-mi. W of Cibique.

Cibique—K11UB, Ch. 11, TV Board of Cibique, c/o George Hess.

Technical Facilities: 0.003-kw ERP, lat. 34° 02' 54", long. 110° 29' 37".

Transmitter: 0.4-mi. W of Cibique.

Cibique—K13XE, Ch. 13, TV Board of Cibique, c/o George Hess.

Technical Facilities: 0.003-kw ERP, lat. 34° 02' 54", long. 110° 29' 37".

Transmitter: 0.38-mi. W of Cibique.

Colorado City—K27EJ, Ch. 27, Mohave County Board of Supervisors. (KTVK Ch. 3 Phoenix)

Technical Facilities: 0.8-kw ERP, lat. 36° 54' 11", long. 113° 00' 158".

Cottonwood—K16BP, Ch. 16, Fox Television Stations Inc. (KUTP Ch. 45 Phoenix)

Technical Facilities: lat. 34° 42' 17", long. 112° 006' 55".

Cottonwood—K44CN, Ch. 44, Scripps Howard Broadcasting Co. Phone: 602-273-1500.

Studio: 515 N. Gateway Blvd., Phoenix, AZ 85008.

Technical Facilities: 1000-w TPO, 21.385-kw ERP, 49-ft. above ground, 7703-ft. above sea level, lat. 34° 41' 12", long. 112° 07' 00".

Transmitter: Mingus Mountain.

Ownership: E. W. Scripps Co.

Personnel: Brad Nilsen, General Manager; Don Thomas, Chief Engineer; Janice Todd, General Sales Manager.

Cottonwood—K51HV, Ch. 51, Trinity Broadcasting Network Inc. (KPAZ-TV Ch. 21 Phoenix)

Phone: 714-832-2950. Fax: 714-730-0661.

Technical Facilities: 2.9-kw ERP, 98-ft. above ground, 7907-ft. above sea level, lat. 34° 42' 004", long. 112° 007' 004".

Cottonwood & Prescott—K34EE, Ch. 34, KTVK Inc.

Technical Facilities: 155-w TPO, 0.85-kw ERP, 55-ft. above ground, 7775-ft. above sea level, lat. 34° 41' 15", long. 112° 07' 02".

Transmitter: Approx. 6.8-mi. SW of Cottonwood.

Began Operation: October 31, 1998.

Ownership: Belo Corp.

Personnel: W. Grant Hafley, President; David J. Kessell, General Manager.

Cottonwood, Clarkdale & Cornville—K38AI, Ch. 38, Belo TV Inc. (KTVK Ch. 3 Phoenix)

Technical Facilities: 8.59-kw ERP, lat. 34° 41' 12", long. 112° 006' 59".

Cottonwood, Clarkdale & Cornville—K40AD, Ch. 40, Meredith Corp. (KPHO-TV Ch. 5 Phoenix) Phone: 503-239-4949. Fax: 503-239-6184.

Technical Facilities: 8.58-kw ERP, lat. 34° 41' 12", long. 112° 006' 59".

Ownership: Meredith Corp.

Cottonwood, etc.—K42AC, Ch. 42, Arizona Board of Regents. (KAET Ch. 8 Phoenix)

Technical Facilities: 7.27-kw ERP, lat. 34° 41' 12", long. 112° 006' 59".

Dolan Springs—K35EI, Ch. 35, Mohave County Board of Supervisors. (KPNX Ch. 12 Mesa)

Technical Facilities: 1.38-kw ERP, lat. 35° 35' 42", long. 114° 14' 46".

Dolan Springs—K41BZ, Ch. 41, Mohave County Board of Supervisors. (KPNX Ch. 12 Mesa)

Technical Facilities: 0.35-kw ERP, lat. 35° 35' 42", long. 114° 14' 46".

Dolan Springs—K43GU, Ch. 43, Mohave County Board of Supervisors.

Technical Facilities: 1.92-kw ERP, 43-ft. above ground, 5030-ft. above sea level, lat. 35° 35' 42", long. 114° 14' 46".

Douglas—K28EY, Ch. 28, NBC Telemundo License Co. (KHRR Ch. 40 Tucson) Phone: 202-637-4535.

Technical Facilities: 1.62-kw ERP, lat. 31° 28' 50", long. 109° 57' 20".

Transmitter: 5-mi. NW of Bisbee.

Ownership: NBC Universal.

Duncan—K17CM, Ch. 17, Gospel Light Broadcasting Inc. Phone: 602-428-0965.

Technical Facilities: 100-w TPO, 2.3-kw ERP, 39-ft. above ground, 6575-ft. above sea level, lat. 32° 53' 14", long. 109° 18' 49".

Transmitter: Guthrie Peak, 17-mi. NW of Duncan.

Ownership: Gospel Light Broadcasting Inc.

Duncan—K20GG, Ch. 20, Arizona Board of Regents. (KUAT-TV Ch. 6 Tucson) Phone: 520-621-1567.

Technical Facilities: 1.33-kw ERP, lat. 32° 53' 14", long. 109° 18' 49".

Duncan—K33DA, Ch. 33, Southern Greenlee County TV Assn. Inc.

Technical Facilities: 50-w TPO, 2.28-kw ERP, 39-ft. above ground, 6575-ft. above sea level, lat. 32° 53' 14", long. 109° 18' 49".

Transmitter: Guthrie Peak, 17-mi. NW of Duncan.

Ownership: Southern Greenlee County TV Assn. Inc.

Duncan—K35CP, Ch. 35, Southern Greenlee County TV Assn. Inc.

Technical Facilities: 50-w TPO, 2.28-kw ERP, 39-ft. above ground, 6575-ft. above sea level, lat. 32° 53' 14", long. 109° 18' 49".

Transmitter: Guthrie Peak, 17-mi. NW of Duncan.

Ownership: Southern Greenlee County TV Assn. Inc.

Duncan—K39CM, Ch. 39, Southern Greenlee County TV Assn. Inc.

Technical Facilities: 50-w TPO, 2.28-kw ERP, 39-ft. above ground, 6575-ft. above sea level, lat. 32° 53' 14", long. 109° 18' 49".

Transmitter: Guthrie Peak, 17-mi. NW of Duncan.

Ownership: Southern Greenlee County TV Assn. Inc.

Duncan—K41CV, Ch. 41, Southern Greenlee County TV Assn. Inc.

Technical Facilities: 100-w TPO, 2.28-kw ERP, 39-ft. above ground, 6575-ft. above sea level, lat. 32° 53' 14", long. 109° 18' 49".

Transmitter: Guthrie Peak, 17-mi. NW of Duncan.

Ownership: Southern Greenlee County TV Assn. Inc.

Duncan—K43CN, Ch. 43, Southern Greenlee County TV Assn. Inc.

Technical Facilities: 2.33-kw ERP, 16-ft. above ground, 6588-ft. above sea level, lat. 32° 53' 14", long. 109° 18' 49".

Ownership: Southern Greenlee County TV Assn. Inc.

Duncan—K47DA, Ch. 47, Southern Greenlee County TV Assn. Inc.

Technical Facilities: 930-w TPO, 2.32-kw ERP, lat. 32° 53' 14", long. 109° 18' 49".

Ownership: Southern Greenlee County TV Assn. Inc.

Duncan—K49CH, Ch. 49, Southern Greenlee County TV Assn. Inc. (KNXV-TV Ch. 15 Phoenix)

Technical Facilities: 2.23-kw ERP, lat. 32° 53' 14", long. 109° 18' 49".

Duncan—K51DG, Ch. 51, Southern Greenlee County TV Assn. Inc.

Technical Facilities: lat. 32° 53' 14", long. 109° 18' 49".

Ownership: Southern Greenlee County TV Assn. Inc.

Duncan—K53DL, Ch. 53, Southern Greenlee County TV Assn. Inc.

Technical Facilities: 500-w TPO, 2.32-kw ERP, lat. 32° 53' 14", long. 109° 18' 49".

Ownership: Southern Greenlee County TV Assn. Inc.

Duncan, etc.—K57CU, Ch. 57, Southern Greenlee County TV Assn. Inc.

Technical Facilities: 50-w TPO, 2.39-kw ERP, lat. 32° 53' 14", long. 109° 18' 49".

Ownership: Southern Greenlee County TV Assn. Inc.

Duncan, etc.—K65CM, Ch. 65, Southern Greenlee County TV Assn. Inc.

Technical Facilities: 2.67-kw ERP, lat. 32° 53' 14", long. 109° 18' 49".

Ownership: Southern Greenlee County TV Assn. Inc.

Duncan, etc.—K67CP, Ch. 67, Southern Greenlee County TV Assn. Inc.

Technical Facilities: 2.74-kw ERP, lat. 32° 53' 14", long. 109° 18' 49".

Ownership: Southern Greenlee County TV Assn. Inc.

Duncan, etc.—K69DG, Ch. 69, Southern Greenlee County TV Assn. Inc.

Technical Facilities: 2.81-kw ERP, lat. 32° 53' 14", long. 109° 18' 49".

Ownership: Southern Greenlee County TV Assn. Inc.

East Flagstaff—K39FC, Ch. 39, KSAZ License Inc. (KSAZ-TV Ch. 10 Phoenix) Phone: 202-895-3088.

Technical Facilities: 0.756-kw ERP, 36-ft. above ground, 9235-ft. above sea level, lat. 35° 14' 26", long. 111° 35' 48".

Holds CP for change to 36-ft. above ground, 9271-ft. above sea level, BPTT-20030115ABB.

Ownership: Fox Television Stations Inc.

Flagstaff—K14KK, Ch. 14, Arizona Board of Regents. (KAET Ch. 8 Phoenix) Phone: 480-965-3506.

Technical Facilities: 0.6-kw ERP, 36-ft. above ground, 9294-ft. above sea level, lat. 35° 14' 26", long. 111° 35' 48".

Flagstaff—K28CW, Ch. 28, Fox Television Stations Inc. (KUTP Ch. 45 Phoenix)

Technical Facilities: 1-kw ERP, lat. 35° 14' 26", long. 111° 35' 48".

Flagstaff—K30DT, Ch. 30, Azteca Phoenix LLC.

Technical Facilities: lat. 35° 14' 26", long. 111° 35' 48".

Flagstaff—K35FH, Ch. 35, Trinity Broadcasting Network Inc. (KTBN-TV Ch. 40 Santa Ana; KPAZ-TV Ch. 21 Phoenix)

Technical Facilities: 1.3-kw ERP, lat. 35° 14' 28", long. 111° 36' 35".

Transmitter: Existing tower atop Mount Eldon, near Flagstaff.

Flagstaff—K48GI, Ch. 48, KSAZ License Inc. (KSAZ-TV Ch. 10 Phoenix) Phone: 202-895-3088.

Technical Facilities: 1.44-kw ERP, 167-ft. above ground, 9285-ft. above sea level, lat. 35° 14' 34", long. 111° 36' 40".

Flagstaff—K50GH, Ch. 50, Meredith Corp. (KPHO-TV Ch. 5 Phoenix)

Technical Facilities: lat. 35° 14' 28", long. 111° 36' 35".

Flagstaff—K52CM, Ch. 52, Scripps Howard Inc. (KNXV-TV Ch. 15 Phoenix)

Technical Facilities: 0.712-kw ERP, lat. 35° 14' 26", long. 111° 35' 48".

Flagstaff—K54GI, Ch. 54, Belo TV Inc. (KTVK Ch. 3 Phoenix)

Technical Facilities: lat. 35° 14' 26", long. 111° 35' 48".

Flagstaff—K64BI, Ch. 64, Meredith Corp. Phone: 503-239-4949. Fax: 503-239-6184.

Technical Facilities: 1.04-kw ERP, 26-ft. above ground, 9324-ft. above sea level, lat. 35° 14' 26", long. 111° 35' 48".

Ownership: Meredith Corp.

Fort Apache—K48FC, Ch. 48, White Mountain Apache Tribe.

Technical Facilities: 0.208-kw ERP, 20-ft. above ground, 6525-ft. above sea level, lat. 33° 56' 17", long. 110° 21' 50".

Fort Apache—K50DZ, Ch. 50, White Mountain Apache Tribe.

Technical Facilities: 0.208-kw ERP, 20-ft. above ground, 6525-ft. above sea level, lat. 33° 56' 17", long. 110° 21' 50".

Fort Apache—K52EU, Ch. 52, White Mountain Apache Tribe.

Technical Facilities: 0.208-kw ERP, 20-ft. above ground, 6525-ft. above sea level, lat. 33° 56' 17", long. 110° 21' 50".

Fortuna—KBFY-LP, Ch. 41, Powell Meredith Communications Co. Phone: 915-695-9898.

Technical Facilities: 1000-w TPO, 1.8-kw ERP, 72-ft. above ground, 1686-ft. above sea level, lat. 32° 40' 19", long. 114° 20' 009".

Transmitter: Telegraph Peak, Telegraph Pass.

Ownership: Powell Meredith Communications Co.

Fredonia, etc.—K15DX, Ch. 15, Western Kane County Special Service. (KTVX Ch. 4 Salt Lake City)

Technical Facilities: 0.252-kw ERP, 39-ft. above ground, 5111-ft. above sea level, lat. 36° 59' 14", long. 112° 30' 08".

Ganado—K09XH, Ch. 9, KOB-TV LLC.

Technical Facilities: 0.28-kw ERP, lat. 35° 40' 40", long. 109° 33' 28".

Globe—K30ES, Ch. 30, Linda C. Corso. Phone: 602-969-7707. Fax: 602-969-7707.

Technical Facilities: 250-w TPO, 1-kw ERP, 85-ft. above ground, 7854-ft. above sea level, lat. 33° 17' 37", long. 110° 50' 09".

Transmitter: Signal Peak tower.

Ownership: Linda Corso.

Personnel: Richard Potyka, General Manager; Mark Miller, Sales Manager.

Globe & Miami—K41ER, Ch. 41, Trinity Broadcasting Network Inc. (KPAZ-TV Ch. 21 Phoenix)

Technical Facilities: 0.126-kw ERP, lat. 33° 20' 20", long. 110° 52' 16".

Globe & Miami—K57BO, Ch. 57, KTVK Inc. (KTVK Ch. 3 Phoenix) Phone: 602-207-3355.

Technical Facilities: 1.15-kw ERP, lat. 33° 20' 20", long. 110° 52' 16".

Ownership: Belo Corp.

Globe & Miami—K59CI, Ch. 59, Meredith Corp. (KPHO-TV Ch. 5 Phoenix) Phone: 503-239-4949. Fax: 503-239-6184.

Technical Facilities: 1.16-kw ERP, lat. 33° 20' 20", long. 110° 52' 16".

Ownership: Meredith Corp.

Globe & Miami—K61FB, Ch. 61, Multimedia Cablevision Inc. (KPNX Ch. 12 Mesa)

Technical Facilities: lat. 33° 20' 20", long. 110° 52' 16".

Arizona — Low Power TV & TV Translator Stations

Globe & Miami—K67AB, Ch. 67, Arizona Board of Regents. (KAET Ch. 8 Phoenix)

Technical Facilities: 0.172-kw ERP, lat. 33° 20' 20", long. 110° 52' 16".

Globe & Miami—K70BY, Ch. 70, Community TV Project. (KPNX Ch. 12 Mesa)

Technical Facilities: 0.859-kw ERP, lat. 33° 20' 20", long. 110° 52' 16".

Golden Valley—K11TA, Ch. 11, Mohave County Board of Supervisors. (KTVK Ch. 3 Phoenix)

Technical Facilities: lat. 35° 13' 40", long. 114° 12' 54".

Golden Valley—K21EG, Ch. 21, Mohave County Board of Supervisors. (KPNX Ch. 12 Mesa)

Technical Facilities: lat. 35° 13' 40", long. 114° 12' 54".

Golden Valley—K46CG, Ch. 46, Mohave County Board of Supervisors. (KSZA-TV Ch. 10 Phoenix)

Technical Facilities: lat. 35° 13' 40", long. 114° 12' 54".

Green Valley—KPCE-LP, Ch. 29, Good Music Inc. Phone: 520-790-2440.

Technical Facilities: 23.1-kw ERP, lat. 32° 42' 18", long. 110° 55' 25".

Holds CP for change to 15-kw ERP, 164-ft. above ground, 4495-ft. above sea level, lat. 32° 14' 56", long. 111° 06' 58". BPTTL-20040121ACC.

Transmitter: NW of Mount Hopkins.

Ownership: Good Music Inc.

Greer—K06AP, Ch. 6, Greer Community TV Assn. (KGUN Ch. 9 Tucson)

Technical Facilities: 0.009-kw ERP, lat. 34° 01' 00", long. 109° 27' 32".

Greer—K07GC, Ch. 7, Greer Community TV Assn. (KVOA Ch. 4 Tucson)

Technical Facilities: 0.007-kw ERP, lat. 34° 01' 00", long. 109° 27' 32".

Hilltop—KKAX-LP, Ch. 36, Tri-State Broadcasting LLC. Phone: 928-753-9100. Fax: 928-753-1978.

Technical Facilities: 7.5-kw ERP, 39-ft. above ground, 8359-ft. above sea level, lat. 35° 04' 53", long. 113° 54' 14".

Transmitter: Radar Hill.

Began Operation: January 1, 1988.

Ownership: Tri-State Broadcasting LLC.

Personnel: Maurice W. Coburn, President.

Kingman—K14HG, Ch. 14, Fox Television Stations Inc. (KUTP Ch. 45 Phoenix)

Technical Facilities: 0.8-kw ERP, lat. 35° 04' 52", long. 113° 54' 13".

Kingman—K23FV, Ch. 23, Mohave County Board of Supervisors.

Technical Facilities: lat. 40° 48' 21", long. 121° 57' 24".

Kingman—K31BI, Ch. 31, Mohave County Board of Supervisors. (KLAS-TV Ch. 8 Las Vegas)

Technical Facilities: 2.15-kw ERP, lat. 35° 06' 37", long. 113° 52' 55".

Kingman—K34EF, Ch. 34, Mohave County Board of Supervisors.

Technical Facilities: 0.5-kw ERP, 33-ft. above ground, 8422-ft. above sea level, lat. 35° 04' 53", long. 113° 54' 14".

Kingman—K41FT, Ch. 41, Mohave County Board of Supervisors. (KPHO-TV Ch. 5 Phoenix)

Technical Facilities: 0.826-kw ERP, lat. 35° 04' 53", long. 113° 54' 14".

Kingman—K44DK, Ch. 44, Mohave County Board of Supervisors. (KNXV-TV Ch. 15 Phoenix)

Technical Facilities: lat. 35° 04' 53", long. 113° 54' 14".

Transmitter: Hualapai Mountains, Hayden Peak.

Kingman—K48AY, Ch. 48, Mohave County Board of Supervisors. (KTVK Ch. 3 Phoenix)

Technical Facilities: 1.14-kw ERP, lat. 35° 05' 30", long. 113° 54' 004".

Kingman—K49GE, Ch. 49, Mohave County Board of Supervisors. (KAET Ch. 8 Phoenix)

Technical Facilities: 0.826-kw ERP, lat. 35° 04' 53", long. 113° 54' 14".

Kingman—K50CY, Ch. 50, Mohave County Board of Supervisors. (KPNX Ch. 12 Mesa)

Technical Facilities: 0.64-kw ERP, lat. 35° 05' 30", long. 113° 54' 004".

Kingman—K55GG, Ch. 55, Azteca Phoenix LLC.

Technical Facilities: lat. 35° 04' 52", long. 113° 54' 13".

Kingman—K57FY, Ch. 57, Scripps Howard Inc. (KNXV-TV Ch. 15 Phoenix)

Technical Facilities: lat. 35° 04' 57", long. 113° 54' 13".

Kingman—K60AX, Ch. 60, Mohave County Board of Supervisors. (KVUU-TV Ch. 5 Henderson)

Technical Facilities: 0.169-kw ERP, lat. 35° 05' 30", long. 113° 54' 004".

Klagetoh—K43GQ, Ch. 43, KOB-TV LLC. (KOB-TV Ch. 4 Albuquerque) Phone: 651-642-4212.

Technical Facilities: 0.22-kw ERP, 103-ft. above ground, 8984-ft. above sea level, lat. 35° 40' 15", long. 109° 12' 003".

Lake Havasu City—K15CR, Ch. 15, Fox Television Stations Inc. (KUTP Ch. 45 Phoenix)

Technical Facilities: 1.09-kw ERP, lat. 34° 36' 009", long. 114° 22' 13".

Lake Havasu City—K17DA, Ch. 17, Azteca Phoenix LLC.

Technical Facilities: 2.614-kw ERP, lat. 34° 36' 009", long. 114° 22' 13".

Transmitter: Mountain Top Communication site, 1.1-mi. N of Rte. 95 & Castle Rock Bay Rd.

Lake Havasu City—K21EA, Ch. 21, Mohave County Board of Supervisors. (KMOH-TV Ch. 6 Kingman)

Technical Facilities: lat. 34° 36' 009", long. 114° 22' 13".

Lake Havasu City—K23BJ, Ch. 23, Tri-State Broadcasting LLC. Phone: 928-753-9100. Fax: 928-753-1978.

Technical Facilities: 1000-w TPO, 7.4-kw ERP, 78-ft. above ground, 1286-ft. above sea level, lat. 34° 36' 11", long. 114° 22' 14".

Holds CP for change to 1.035-kw ERP, 44-ft. above ground, 725-ft. above sea level, lat. 34° 28' 30", long. 114° 19' 27". BPTTL-20010301AAO.

Transmitter: Goat Hill, 9.7-mi. N of Lake Havasu City.

Ownership: Tri-State Broadcasting LLC.

Personnel: Maurice W. Coburn, President.

■ **Lake Havasu City**—K25AL, Ch. 25, Lake Havasu Christian Television. Phone: 928-453-8825. Fax: 928-453-2588.

Technical Facilities: 1.28-kw ERP, 80-ft. above ground, 500-ft. above sea level, lat. 34° 29' 28", long. 114° 19' 44".

Transmitter: 510 N. Acoma Blvd., Lake Havasu City.

Began Operation: June 4, 1985.

Ownership: Lake Havasu Christian TV.

Personnel: Richard Tatham, General Manager; Faron Eckelbarger, Chief Engineer.

■ **Lake Havasu City**—K27EC, Ch. 27, Lake Havasu Christian Television. Phone: 520-453-8825. Fax: 520-453-2588.

Technical Facilities: 100-w TPO, 1.3-kw ERP, 1286-ft. above sea level, lat. 34° 36' 11", long. 114° 22' 14".

Transmitter: BLM Electronics site near State Hwy. 95, N of Lake Havasu City.

Began Operation: June 1, 1995.

Ownership: Lake Havasu Christian TV.

Lake Havasu City—K29FD, Ch. 29, Mohave County Board of Supervisors.

Technical Facilities: 2.21-kw ERP, 53-ft. above ground, 1338-ft. above sea level, lat. 34° 36' 009", long. 114° 22' 33".

Lake Havasu City—K31GZ, Ch. 31, Mohave County Board of Supervisors. (KAET Ch. 8 Phoenix) Phone: 928-753-0729.

Technical Facilities: 2.21-kw ERP, 52-ft. above ground, 1339-ft. above sea level, lat. 34° 36' 009", long. 114° 22' 13".

Ownership: Mojave Broadcasting Co.

■ **Lake Havasu City**—K36DU, Ch. 36, Richard D. Tatham. Phone: 928-453-8825. Fax: 928-453-2588.

Studio: 2141 Bryce Dr., Lake Havasu City, AZ 86403.

Technical Facilities: 100-w TPO, 1.53-kw ERP, 32-ft. above ground, 1293-ft. above sea level, lat. 34° 36' 11", long. 114° 22' 14".

Transmitter: BLM electronic site, near State Hwy. 95, N of Lake Havasu City.

Began Operation: April 5, 1996.

Ownership: Richard D. Tatham.

Personnel: Richard D. Tatham, General Manager; Faron Eckelbarger, Chief Engineer.

Lake Havasu City—K38IR, Ch. 38, Mohave County Board of Supervisors. Phone: 928-753-0729.

Technical Facilities: 2.34-kw ERP, 52-ft. above ground, 1339-ft. above sea level, lat. 34° 36' 09", long. 114° 22' 16".

Ownership: Mohave County Board of Supervisors.

Lake Havasu City—K39FV, Ch. 39, Mohave County Board of Supervisors.

Technical Facilities: 2.34-kw ERP, 52-ft. above ground, 1339-ft. above sea level, lat. 34° 36' 009", long. 114° 22' 16".

Began Operation: June 18, 2001.

Lake Havasu City—K43GJ, Ch. 43, Mohave County Board of Supervisors. (KPHO-TV Ch. 5 Phoenix)

Technical Facilities: 1.16-kw ERP, lat. 34° 36' 009", long. 114° 22' 13".

Lake Havasu City—K46GI, Ch. 46, Mohave County Board of Supervisors. (KPNX Ch. 12 Mesa)

Technical Facilities: 1.16-kw ERP, lat. 34° 36' 009", long. 114° 22' 13".

■ **Lake Havasu City**—KLHU-CA, Ch. 45, Jensen Investments FLP. Phone: 206-963-6364.

Technical Facilities: 100-w TPO, 1.184-kw ERP, 223-ft. above ground, 773-ft. above sea level, lat. 34° 29' 41", long. 114° 20' 59".

Holds CP for change to 1.4-kw ERP, 39-ft. above ground, 1281-ft. above sea level, lat. 34° 36' 09", long. 114° 22' 13". BPTTL-20010116ACW.

Transmitter: 1720 Acoma Blvd., Lake Havasu City.

Multichannel TV Sound: Stereo only.

Began Operation: December 1, 1984.

Personnel: Wayne R. Holmes, General Manager.

Le Chee, etc.—K07PH, Ch. 7, U. of Utah. (KUED Ch. 7 Salt Lake City)

Technical Facilities: 0.106-kw ERP, 4616-ft. above sea level, lat. 36° 51' 06", long. 111° 26' 17".

Littlefield—K31EA, Ch. 31, Mohave County Board of Supervisors. (KTVK Ch. 3 Phoenix)

Technical Facilities: lat. 37° 09' 19", long. 113° 52' 57".

Madera Peak—K55BW, Ch. 55, KSZA License Inc. (KSZA-TV Ch. 10 Phoenix)

Technical Facilities: 1.16-kw ERP, lat. 33° 20' 20", long. 110° 52' 16".

Many Farms—K34FF, Ch. 34, Hearst-Argyle Stations Inc.

Technical Facilities: 2.99-kw ERP, lat. 36° 27' 30", long. 109° 005' 37".

Many Farms—K49ET, Ch. 49, KOB-TV LLC. (KOB-TV Ch. 12 Farmington)

Technical Facilities: 3.04-kw ERP, lat. 36° 27' 30", long. 109° 005' 37".

Martinez Lake—K49BX, Ch. 49, Wellton-Mohawk Irrigation & Drainage District. (KAET Ch. 8 Phoenix)

Technical Facilities: 0.65-kw ERP, lat. 32° 57' 49", long. 114° 25' 37".

Meadview—K23DK, Ch. 23, Mohave County Board of Supervisors. (KPNX Ch. 12 Mesa)

Technical Facilities: lat. 35° 51' 48", long. 114° 005' 45".

Meadview—K25DH, Ch. 25, Mohave County Board of Supervisors. (KTVK Ch. 3 Phoenix)

Technical Facilities: lat. 35° 51' 48", long. 114° 005' 45".

Transmitter: Meadview/Patterson Slope.

Meadview—K36FZ, Ch. 36, Mohave County Board of Supervisors.

Technical Facilities: 46-ft. above ground, 4285-ft. above sea level, lat. 35° 51' 48", long. 114° 00' 45".

Began Operation: May 24, 2001.

Meadview—K38GR, Ch. 38, Mohave County Board of Supervisors.

Technical Facilities: 1.05-kw ERP, 46-ft. above ground, 4285-ft. above sea level, lat. 35° 51' 48", long. 114° 00' 45".

Meadview—K47HE, Ch. 47, Mohave County Board of Supervisors. (KTVK Ch. 3 Phoenix)

Technical Facilities: 0.998-kw ERP, lat. 35° 51' 48", long. 114° 00' 45".

Mesa—K57HX, Ch. 57, KAZT LLC.

Technical Facilities: 25.3-kw ERP, lat. 33° 29' 30", long. 111° 38' 22".

Transmitter: Usery Mountain, 6-mi. N of Main St.

Moccasin—K35EE, Ch. 35, Mohave County Board of Supervisors. (KTVK Ch. 3 Phoenix)

Technical Facilities: lat. 36° 54' 22", long. 112° 48' 48".

Navajo Compressor Station—K64AY, Ch. 64, El Paso Natural Gas Co. (KOAT-TV Ch. 7 Albuquerque)

Technical Facilities: 0.239-kw ERP, lat. 35° 40' 15", long. 109° 12' 00".

Navajo Compressor Station—K66BH, Ch. 66, Emmis Television License LLC. (KRQE Ch. 13 Albuquerque)

Technical Facilities: 0.239-kw ERP, lat. 35° 40' 15", long. 109° 12' 00".

Nutrisio—K07KC, Ch. 7, Nutrisio TV Assn. (KVOA Ch. 4 Tucson)

Technical Facilities: 0.009-kw ERP, lat. 33° 55' 55", long. 109° 15' 00".

Nutrisio—K13WO, Ch. 13, Nutrisio TV Association. Phone: 928-339-4677.

Technical Facilities: 0.009-kw ERP, 39-ft. above ground, 9003-ft. above sea level, lat. 33° 55' 55", long. 109° 15' 00".

Ownership: Nutrisio TV Association.

Oro Valley & Tucson—K16EQ, Ch. 16, Emmis Television License LLC. (KGUN Ch. 9 Tucson) Phone: 818-973-2722.

Technical Facilities: 9-kw ERP, 36-ft. above ground, 3156-ft. above sea level, lat. 32° 12' 51", long. 111° 00' 19".

Ownership: Emmis Communications Corp.

Parker—K02MT, Ch. 2, Hale Communications Inc. Phone: 602-669-6464.

Studio: 912 Joshua, Parker, AZ 85344.

Technical Facilities: 5.5-w TPO, 0.06-kw ERP, 1000-ft. above ground, 1665-ft. above sea level, lat. 34° 07' 22", long. 114° 12' 40".

Transmitter: Black Peak, 4.3-mi. SE of Parker.

Multichannel TV Sound: Stereo only.

Began Operation: January 1, 1986.

Ownership: Hale Communications Inc.

Personnel: Gerald M. Hale, General Manager; Deborah Hale, General Sales Manager; Margaret Hale, Office Manager & Promotion Director.

Parks—K47GQ, Ch. 47, Arizona State U., Board of Regents.

Technical Facilities: 1.22-kw ERP, 23-ft. above ground, 9265-ft. above sea level, lat. 35° 12' 01", long. 112° 12' 17".

Payson—KPSN-LP, Ch. 22, Multimedia Cablevision Inc. Phone: 520-474-4901. Fax: 520-474-4901.

Technical Facilities: 100-w TPO, 1.6-kw ERP, 40-ft. above ground, 6400-ft. above sea level, lat. 34° 17' 23", long. 111° 11' 26".

Transmitter: Diamond Point Lookout communication site.

Began Operation: April 1, 1994.

Ownership: Gannett Broadcasting Group.

Peach Springs—K42CP, Ch. 42, Mohave County Board of Supervisors. (KPNX Ch. 12 Mesa)

Technical Facilities: 0.032-kw ERP, lat. 35° 32' 10", long. 113° 25' 52".

Peach Springs—K54DD, Ch. 54, Mohave County Board of Supervisors.

Technical Facilities: 0.07-kw ERP, 33-ft. above ground, 4954-ft. above sea level, lat. 35° 32' 10", long. 113° 25' 52".

Phoenix—K25DM, Ch. 25, KDMA Channel 25 Inc. Phone: 626-437-6612.

Studio: 23011 N. 16th Lane, Phoenix, AZ 85027-1331.

Technical Facilities: 1000-w TPO, 9.8-kw ERP, 85-ft. above ground, 2214-ft. above sea level, lat. 33° 35' 38", long. 112° 05' 10".

Transmitter: Shaw Butte, East Hill, Phoenix.

Began Operation: October 1, 1990.

Ownership: Latin America Broadcasting Inc.

Personnel: Kenneth Casey, President, Chief Engineer & Sales Manager; Charlene Weh, General Manager; Chris Casey, Program Director.

Phoenix—K36AE, Ch. 36, KSAZ License Inc. (KSAZ-TV Ch. 10 Phoenix)

Technical Facilities: 21.7-kw ERP, lat. 34° 41' 14", long. 112° 00' 59".

Phoenix—K42FD, Ch. 42, KDMA Channel 25 Inc. (K25DM Ch. 25 Phoenix) Phone: 626-437-6612.

Technical Facilities: 4-kw ERP, 105-ft. above ground, 2602-ft. above sea level, lat. 33° 29' 26", long. 111° 38' 26".

Ownership: Latin America Broadcasting Inc.

Phoenix—K53GF, Ch. 53, Spanish Independent Broadcasting Inc. Phone: 561-659-4122. Fax: 561-659-4754.

Technical Facilities: 2770-w TPO, 20-kw ERP, 86-ft. above ground, 2746-ft. above sea level, lat. 33° 20' 00", long. 112° 03' 45".

Ownership: Spanish Independent Broadcasting Inc.

Personnel: Chris Furphy, Chief Engineer.

Phoenix—K55EH, Ch. 55, KAZT LLC.

Technical Facilities: 6.66-kw ERP, lat. 33° 35' 47", long. 112° 00' 31".

Phoenix—K67FE, Ch. 67, Paxson Communications LPTV Inc.

Technical Facilities: 6.56-kw ERP, lat. 33° 20' 00", long. 112° 00' 31".

Transmitter: South Mountain, 7-mi. S of Phoenix.

Phoenix—KAZT-CA, Ch. 27, KAZT LLC. Phone: 602-224-0027.

Technical Facilities: 34-kw ERP, 202-ft. above ground, 2800-ft. above sea level, lat. 33° 20' 00", long. 112° 00' 41".

Ownership: KAZT LLC.

Phoenix—KCOS-LP, Ch. 28, Aracelis Ortiz Corp. Phone: 956-421-2635.

Technical Facilities: 63-kw ERP, 66-ft. above ground, 2608-ft. above sea level, lat. 33° 29' 39", long. 111° 38' 28".

Began Operation: January 8, 1998.

Ownership: Aracelis Ortiz Corp.

Phoenix—KDRX-CA, Ch. 48, NBC Telemundo License Co. Phone: 202-637-4535.

Studio: 4625 S. 33rd Pl., Phoenix, AZ 85040.

Technical Facilities: 52.6-kw ERP, 171-ft. above ground, 2799-ft. above sea level, lat. 33° 20' 00", long. 112° 00' 38".

Transmitter: South Mountain, 3-mi. SE of intersection of Central Ave. & Dobbins Rd.

Began Operation: November 1, 1990.

Ownership: NBC Universal.

Personnel: James A. Johnson, President; Victor Carranza, General Manager; Charlie Mandala, Sales Manager; Anna Ctarza, Traffic Manager.

Phoenix—KFPH-CA, Ch. 39, Telefutura Partnership of Phoenix. Phone: 310-556-7600.

Studio: 5757 N. Central Ave., Phoenix, AZ 85012.

Technical Facilities: 50-kw ERP, 79-ft. above ground, 2739-ft. above sea level, lat. 33° 20' 01", long. 112° 00' 48".

Holds CP for change to 24.6-kw ERP, BPTTL-19991104AAX.

Transmitter: South Mountain, 7.5-mi. S of Phoenix.

Multichannel TV Sound: Stereo and separate audio program.

Began Operation: June 7, 1987.

Ownership: Univision Communications Inc.

Personnel: Julian D. Roy, President; Rick Hooton, General Manager.

Phoenix—KPDF-CA, Ch. 41, Una Vez Mas Arizona LLC. Phone: 702-568-6389.

Technical Facilities: 2000-w TPO, 24.9-kw ERP, 49-ft. above ground, 2700-ft. above sea level, lat. 33° 20' 00", long. 112° 03' 45".

Transmitter: South Mountain Park, Site 8, 10660 S. Central Ave.

Began Operation: October 20, 1999.

Ownership: Una Vez Mas Arizona LLC.

Phoenix—KPHE-LP, Ch. 19, Lotus TV of Phoenix LLC. Phone: 323-512-2225.

Technical Facilities: 1000-w TPO, 10.1-kw ERP, 36-ft. above ground, 2535-ft. above sea level, lat. 33° 29' 36", long. 111° 38' 26".

Holds CP for change to 10-kw ERP, 2735-ft. above sea level, lat. 33° 19' 58", long. 112° 03' 53". KJZZ tower, South Mountain Antenna Farm, Phoenix, BPTTL-20021007ABY.

Transmitter: Usery Mountain, 4227 N. 88th St., Mesa.

Ownership: Lotus Communications Corp.

Phoenix—KPHZ-LP, Ch. 58, NBC Telemundo License Co. Phone: 202-637-4535.

Technical Facilities: 316-w TPO, 23.6-kw ERP, 70-ft. above ground, 2721-ft. above sea level, lat. 33° 20' 00", long. 112° 03' 45".

Transmitter: South Mountain Park, Site 8, 10660 S. Central Ave.

Multichannel TV Sound: Stereo and separate audio program.

Ownership: NBC Universal.

Personnel: Brooke Temple, Vice President; Donald S. Wilson, Chief Engineer.

Phoenix—KQBN-LP, Ch. 43, Una Vez Mas Arizona LLC. Phone: 702-568-5055.

Technical Facilities: 13-kw ERP, 360-ft. above ground, 1509-ft. above sea level, lat. 33° 36' 05", long. 112° 17' 31".

Holds CP for change to 9-kw ERP, 66-ft. above ground, 2723-ft. above sea level, lat. 33° 20' 00.80", long. 112° 03' 44.40". BPTT-20040319AHJ.

Ownership: Una Vez Mas Arizona LLC.

Phoenix—KTPV-LP, Ch. 64, Mako Communications LLC. Phones: 361-883-1763; 361-883-3160.

Technical Facilities: 280-w TPO, 42-kw ERP, 69-ft. above ground, 2720-ft. above sea level, lat. 33° 19' 58", long. 112° 03' 59".

Transmitter: N of Main St., Mesa.

Ownership: Mako Communications LLC.

Phoenix—KTVW-CA, Ch. 6, KTVW License Partnership GP. Phone: 310-556-7600.

Studio: 5501 E. Empire Ave., Flagstaff, AZ 86004.

Technical Facilities: 20-w TPO, 0.114-kw ERP, 30-ft. above ground, 9296-ft. above sea level, lat. 35° 14' 26", long. 111° 35' 48".

Transmitter: Mount Elden Electronics site, 3.1-mi. NE of Flagstaff.

Multichannel TV Sound: Separate audio program.

Began Operation: October 21, 1993.

Ownership: Univision Communications Inc.

Personnel: J. Christian Damon, General Manager; B. MacArthur, Program Director.

Prescott—K04AI, Ch. 4, KSAZ License Inc. (KSAZ-TV Ch. 10 Phoenix)

Technical Facilities: 0.06-kw ERP, lat. 34° 29' 20", long. 112° 32' 15".

Prescott—K06AE, Ch. 6, Multimedia Cablevision Inc. (KPNX Ch. 12 Mesa)

Technical Facilities: 0.03-kw ERP, lat. 34° 29' 20", long. 112° 32' 15".

Prescott—K09KV, Ch. 9, Meredith Corp. (KPHO-TV Ch. 5 Phoenix) Phone: 503-239-4949. Fax: 503-239-6184.

Technical Facilities: 0.15-kw ERP, lat. 34° 29' 20", long. 112° 32' 15".

Ownership: Meredith Corp.

Prescott—K11LC, Ch. 11, Belo TV Inc. (KTVK Ch. 3 Phoenix)

Technical Facilities: 0.16-kw ERP, lat. 34° 29' 20", long. 112° 32' 15".

Prescott—K14HC, Ch. 14, Fox Television Stations Inc. Phone: 202-895-3088.

Technical Facilities: 1.55-kw ERP, lat. 34° 32' 27", long. 112° 25' 40".

Began Operation: July 26, 1990.

Ownership: Fox Television Stations Inc.

Personnel: Robert Furlong, General Manager; Tom Foy, Chief Engineer; Michael Durand, Sales Manager.

Arizona — Low Power TV & TV Translator Stations

Prescott—K24EP, Ch. 24, Una Vez Mas LLC. Phone: 214-754-7008.

Technical Facilities: 100-w TPO, 1.5-kw ERP, 69-ft. above ground, 7881-ft. above sea level, lat. 34° 42' 17", long. 112° 06' 55".

Holds CP for change to 9.999-kw ERP, 197-ft. above ground, 8005-ft. above sea level, lat. 34° 42' 05", long. 112° 07' 00". BPTTL-20050322AAH.

Transmitter: South Peak, Mingus Mountain.

Ownership: Una Vez Mas LLC.

Prescott—K28FF, Ch. 28, Una Vez Mas LLC. Phone: 214-754-7008.

Technical Facilities: 1000-w TPO, 56.9-kw ERP, 36-ft. above ground, 7582-ft. above sea level, lat. 34° 13' 58", long. 112° 22' 13".

Holds CP for change to 150-kw ERP, 98-ft. above ground, 4117-ft. above sea level, lat. 33° 34' 06", long. 112° 33' 31". BPTTL-20040712AAP.

Transmitter: Tower Mountain.

Ownership: Una Vez Mas LLC.

Prescott—K47DJ, Ch. 47, Scripps Howard Inc. (KNXV-TV Ch. 15 Phoenix)

Technical Facilities: lat. 34° 29' 25", long. 112° 32' 00".

Prescott & Chino Valley—K55DB, Ch. 55, Arizona Board of Regents. (KAET Ch. 8 Phoenix)

Technical Facilities: 1.81-kw ERP, lat. 34° 31' 59", long. 112° 29' 24".

Rock Point—K56CC, Ch. 56, Rock Point School Inc. Phone: 602-659-4221. Fax: 602-659-4235.

Studio: Rock Point Community School, Rock Point, AZ 86545.

Technical Facilities: 0.035-kw ERP, lat. 36° 43' 01", long. 109° 37' 15".

Transmitter: Within 25-ft. of new Rock Point High School.

Began Operation: March 1, 1987.

Ownership: Rock Point School Inc.

Personnel: Barbara Dees, General Manager; Ed Ridges, Chief Engineer; Steve Castle, Sales Manager.

Safford—K21GC, Ch. 21, Telefutera Television Group Inc. Phone: 310-556-7600.

Technical Facilities: 9.95-kw ERP, 62-ft. above ground, 10092-ft. above sea level, lat. 32° 39' 00", long. 109° 50' 55".

Ownership: Univision Communications Inc.

Sanders, etc.—K07JR, Ch. 7, Puerco Valley TV Assn. Inc. (KNAZ-TV Ch. 2 Flagstaff)

Technical Facilities: 0.02-kw ERP, lat. 35° 07' 24", long. 109° 11' 55".

Sanders, etc.—K13KT, Ch. 13, Puerco Valley TV Assn. Inc. (KRQE Ch. 13 Albuquerque)

Technical Facilities: 0.015-kw ERP, lat. 35° 07' 24", long. 109° 11' 55".

Scottsdale—K23BY, Ch. 23, Azteca Phoenix LLC.

Technical Facilities: lat. 33° 36' 45", long. 111° 54' 46".

Shonto—K38CX, Ch. 38, Trinity Broadcasting Network Inc. Phone: 714-832-2950. Fax: 714-730-0661.

Technical Facilities: 100-w TPO, 1.2-kw ERP, 92-ft. above ground, 7037-ft. above sea level, lat. 36° 37' 18", long. 110° 34' 36".

Transmitter: White Post Church property, near Shonto.

Began Operation: March 28, 1994.

Ownership: Trinity Broadcasting Network Inc.

Personnel: Paul Crouch, General Manager; Ben Miller, Chief Engineer; Rod Henke, Sales Manager.

Sierra Vista—K20FO, Ch. 20, KVOA Communications Inc.

Technical Facilities: 49.4-kw ERP, lat. 31° 29' 00", long. 109° 57' 21".

Transmitter: Mule Mountain, 2.3-mi. NNW of Bisbee.

Sierra Vista—K33CG, Ch. 33, Richard Richards. Phone: 520-720-4968. Fax: 520-720-5390.

Technical Facilities: 37-w TPO, 0.001-kw ERP, 72-ft. above ground, 7231-ft. above sea level, lat. 31° 28' 58", long. 109° 57' 29".

Transmitter: Atop Mule Mountain.

Ownership: Richard Richards.

Personnel: Richard Richards, General Manager & Sales Manager; Richard Richards, General Manager & Sales Manager.

Snowflake, etc.—K03FB, Ch. 3, Arizona Board of Regents. (KAET Ch. 8 Phoenix)

Technical Facilities: 0.027-kw ERP, lat. 34° 12' 22", long. 109° 56' 34".

Snowflake, etc.—K05GB, Ch. 5, Porter Mountain Antenna TV Assn. (KGUN Ch. 9 Tucson)

Technical Facilities: 0.027-kw ERP, lat. 34° 12' 22", long. 109° 56' 34".

Snowflake, etc.—K070J, Ch. 7, Porter Mountain Antenna TV Assn. (KOLD-TV Ch. 13 Tucson)

Technical Facilities: 0.033-kw ERP, lat. 34° 12' 22", long. 109° 56' 34".

Snowflake, etc.—K11NR, Ch. 11, Porter Mountain Antenna TV Assn. (KVOA Ch. 4 Tucson)

Technical Facilities: 0.029-kw ERP, lat. 34° 12' 22", long. 109° 56' 34".

St. Johns—K06BO, Ch. 6, St. Johns TV Committee. (KGUN Ch. 9 Tucson)

Technical Facilities: 0.216-kw ERP, lat. 34° 31' 30", long. 109° 30' 45".

St. Johns—K07EV, Ch. 7, St. Johns TV Committee. (KOLD-TV Ch. 13 Tucson)

Technical Facilities: 0.204-kw ERP, lat. 34° 30' 45", long. 109° 31' 30".

St. Johns—K11CY, Ch. 11, St. Johns TV Committee. (KVOA Ch. 4 Tucson)

Technical Facilities: 0.201-kw ERP, lat. 34° 31' 30", long. 109° 30' 45".

Topock—K21FU, Ch. 21, Mohave County Board of Supervisors.

Technical Facilities: 1.03-kw ERP, 49-ft. above ground, 4029-ft. above sea level, lat. 35° 02' 09", long. 114° 22' 14".

Began Operation: May 24, 2001.

Topock, etc.—K42EU, Ch. 42, Mohave County Board of Supervisors. (KAET Ch. 8 Phoenix)

Technical Facilities: 0.918-kw ERP, lat. 35° 02' 09", long. 114° 22' 14".

Transmitter: 0.99-mi. E of Oatman.

Tsaile—K40AP, Ch. 40, Navajo Nation. Phone: 602-724-3311.

Technical Facilities: 0.235-kw ERP, lat. 36° 17' 13", long. 109° 11' 16".

Began Operation: March 1, 1987.

Ownership: Navajo Nation.

Personnel: Curtis Sweet, Director.

Note: K40AP provides programming for all other Navajo Nation stations.

Tucson—K21CX, Ch. 21, Ventana Television Inc.

Technical Facilities: 800-w TPO, 10-kw ERP, 180-ft. above ground, 8658-ft. above sea level, lat. 32° 24' 54", long. 110° 42' 56".

Transmitter: Mount Bigelow electronic site, 22-mi. N of intersection of I-10 & I-19.

Ownership: Ventana Television Inc.

Personnel: John Skelnik, General Manager & Chief Engineer.

Tucson—K48GX, Ch. 48, KTVW License Partnership. (KTVW-TV Ch. 33 Phoenix) Phone: 310-556-7600.

Technical Facilities: 89-ft. above ground, 4469-ft. above sea level, lat. 32° 14' 56", long. 111° 00' 58".

Ownership: Univision Communications Inc.

Tucson—K23CD, Ch. 50, KMSB-TV Inc. Phone: 520-770-1123. Fax: 520-629-7185.

Technical Facilities: 1000-w TPO, 0.6-kw ERP, 85-ft. above ground, 8615-ft. above sea level, lat. 32° 24' 55", long. 110° 42' 54".

Transmitter: Mount Bigelow electronic site.

Ownership: Belo Corp.

Tucson—K54FW, Ch. 54, Trinity Broadcasting Network Inc. (KTBN-TV Ch. 40 Santa Ana; KPAZ-TV Ch. 21 Phoenix)

Technical Facilities: 0.94-kw ERP, lat. 32° 14' 56", long. 111° 00' 59".

Transmitter: Tucson Mountain Antenna Farm, near Tucson.

■ **Tucson**—KFTU-CA, Ch. 34, Telefutera Partnership of Tucson. Phone: 310-556-7600.

Technical Facilities: 200-w TPO, 9.97-kw ERP, 171-ft. above ground, 8665-ft. above sea level, lat. 32° 24' 54", long. 110° 42' 56".

Transmitter: Mount Bigelow, Pima County.

Multichannel TV Sound: Stereo only.

Began Operation: April 1, 1994.

Ownership: Univision Communications Inc.

Personnel: Lawrence Rogow, General Manager; Donald Wilson, Chief Engineer.

Tucson—KTLL-LP, Ch. 65, La Luz Broadcasting. Phone: 520-575-3807. Fax: 520-319-9176.

Technical Facilities: 33.5-w TPO, 1-kw ERP, 4478-ft. above sea level, lat. 32° 14' 57", long. 111° 06' 56".

Transmitter: Tucson Mountains, 1.2-mi. NW of Trails End Rd.

Ownership: La Luz Broadcasting.

Personnel: Marie Archuleta, General Manager.

Tucson—KQBN-LP, Ch. 14, Una Vez Mas Arizona LLC. Phone: 702-568-6389.

Studio: 2919 E. Broadway, Tucson, AZ 85716.

Technical Facilities: 934-w TPO, 9.99-kw ERP, 174-ft. above ground, 8665-ft. above sea level, lat. 32° 24' 54", long. 110° 42' 56".

Transmitter: Mount Bigelow, Coronado National Forest, S. G. Communication site.

Multichannel TV Sound: Separate audio program. Began Operation: March 1, 1989.

Ownership: Una Vez Mas Arizona LLC.

Personnel: Tamara Valenzuela-Cavazos, General Manager; Steve Twisleton, Chief Engineer; Thelma Abril, Sales Manager.

■ **Tucson**—KUVE-CA, Ch. 38, KTVW License Partnership GP. Phone: 520-622-0984. Fax: 520-620-0046.

Studio: 2301 N. Forbes Blvd., Suite 108, Tucson, AZ 85745.

Technical Facilities: 9.9-kw ERP, 89-ft. above ground, 4468-ft. above sea level, lat. 32° 14' 56", long. 111° 00' 58".

Transmitter: Tucson communications site, approx 8.9-mi W of downtown Tucson.

Ownership: Univision Communications Inc.

Personnel: Myrna Sonora, General Manager; Gary Rogers, Chief Engineer; John Matt Gongora, Sales Manager.

Tucson—KWTA-LP, Ch. 31, Venture Technologies Group LLC. Phone: 323-965-5400. Fax: 323-965-5411.

Technical Facilities: 100-w TPO, 9.97-kw ERP, 171-ft. above ground, 8665-ft. above sea level, lat. 32° 24' 54", long. 110° 42' 56".

Transmitter: S.G. Communications Bldg., Mount Bigelow.

Began Operation: September 5, 1997.

Ownership: Venture Technologies Group LLC.

Personnel: Brooke Temple, Vice President.

Tucson, etc.—K57BD, Ch. 57, Trinity Broadcasting Network Inc.

Technical Facilities: 100-w TPO, 1.3-kw ERP, 200-ft. above ground, 4421-ft. above sea level, lat. 32° 26' 31", long. 110° 46' 51".

Transmitter: Mount Lemmon.

Began Operation: June 30, 1981.

Ownership: Trinity Broadcasting Network Inc.

Personnel: Paul Crouch, General Manager; Ben Miller, Chief Engineer; Rod Henke, Sales Manager.

Verde Valley, etc.—K57DC, Ch. 57, Verde Valley TV Club Committee. (KPNX Ch. 12 Mesa)

Technical Facilities: 0.18-kw ERP, lat. 34° 28' 13", long. 111° 52' 21".

Verde Valley, etc.—K59BP, Ch. 59, Verde Valley TV Club Committee. (KTVK Ch. 3 Phoenix)

Technical Facilities: lat. 34° 28' 13", long. 111° 52' 21".

Wellton-Mohawk—K61AX, Ch. 61, Wellton-Mohawk Irrigation & Drainage District. (KAET Ch. 8 Phoenix)

Technical Facilities: 3.26-kw ERP, lat. 32° 40' 21", long. 114° 20' 007".

Wellton-Mohawk—K63AV, Ch. 63, Wellton-Mohawk Irrigation & Drainage District. (KSWT Ch. 13 Yuma)

Technical Facilities: 2.48-kw ERP, lat. 32° 40' 21", long. 114° 20' 007".

Wellton-Mohawk—K65BB, Ch. 65, Wellton-Mohawk Irrigation & Drainage District. (KSAZ-TV Ch. 10 Phoenix)

Technical Facilities: 2.47-kw ERP, lat. 32° 40' 21", long. 114° 20' 007".

Wellton-Mohawk—K67BI, Ch. 67, Wellton-Mohawk Irrigation & Drainage District. (KTVK Ch. 3 Phoenix)

Technical Facilities: 2.45-kw ERP, lat. 32° 40' 21", long. 114° 20' 007".

Wellton-Mohawk—K69BQ, Ch. 69, Wellton-Mohawk Irrigation & Drainage District. (KPHO-TV Ch. 5 Phoenix)

Technical Facilities: 2.53-kw ERP, lat. 32° 40' 21", long. 114° 20' 007".

Whiteriver—K09WY, Ch. 9, TV Board of Whiteriver. (KAET Ch. 8 Phoenix)

Technical Facilities: 0.187-kw ERP, lat. 33° 45' 37", long. 109° 58' 28".

Transmitter: Electronic site, 2.2-mi. SSE of Fort Apache.

Whiteriver—K13XC, Ch. 13, TV Board of Whiteriver.

Technical Facilities: 0.187-kw ERP, lat. 33° 45' 37", long. 109° 58' 28".

Transmitter: Electronic Site 2.2-mi. SSE of Fort Apache.

Wickenburg—K30EP, Ch. 30, TV30 inc. Phone: 602-679-5841.

Technical Facilities: 30-w TPO, 0.4-kw ERP, 50-ft. above ground, 2339-ft. above sea level, lat. 33° 56' 58", long. 112° 45' 18".

Transmitter: 32352 W. County Line Rd.

Began Operation: July 9, 1996.

Ownership: Norman R. Sharpe.

Personnel: Larry Dillie, General Manager.

Williams—K29DK, Ch. 29, KAZT LLC. Phone: 602-224-0027. Fax: 928-778-6770.

Technical Facilities: 0.987-kw ERP, 52-ft. above ground, 9311-ft. above sea level, lat. 35° 11' 58", long. 112° 12' 13".

Holds CP for change to 1.16-kw ERP, 29-ft. above ground, 9271-ft. above sea level, lat. 35° 12' 01", long. 112° 12' 15". BPTT-20030617AAP.

Ownership: KAZT LLC.

Williams—K43IE, Ch. 43, KSAZ License Inc. c/o Jim Kauffman.

Technical Facilities: 1.62-kw ERP, 46-ft. above ground, 9347-ft. above sea level, lat. 35° 12' 001", long. 112° 12' 13".

Williams-Ash Fork—K53GM, Ch. 53, KTVK Inc. (KTVK Ch. 3 Phoenix) Phone: 214-977-6606.

Technical Facilities: 1-kw ERP, 33-ft. above ground, 9275-ft. above sea level, lat. 35° 12' 001", long. 112° 12' 15".

Window Rock—K44BB, Ch. 44, Navajo Nation. Phone: 602-724-3311.

Technical Facilities: 4-kw ERP, lat. 35° 33' 36", long. 109° 06' 30".

Transmitter: Window Rock, AZ.

Began Operation: September 1, 1986.

Ownership: Navajo Community College.

Winslow—K09JZ, Ch. 9, KSAZ License Inc. (KSAZ-TV Ch. 10 Phoenix)

Technical Facilities: 0.04-kw ERP, lat. 34° 50' 26", long. 110° 54' 55".

Holds CP for change to 0.1-kw ERP, 75-ft. above ground, 6889-ft. above sea level, lat. 34° 50' 27", long. 110° 53' 53". BPTT-20010105AAK.

York, etc.—K02FV, Ch. 2, York-Sheldon TV Assn. (KGUN Ch. 9 Tucson)

Technical Facilities: 0.032-kw ERP, lat. 32° 53' 14", long. 109° 18' 49".

York, etc.—K07IR, Ch. 7, York-Sheldon TV Assn. (KOLD-TV Ch. 13 Tucson)

Technical Facilities: 0.139-kw ERP, lat. 32° 53' 14", long. 109° 18' 49".

York, etc.—K11JJ, Ch. 11, York-Sheldon TV Assn. (KVOA Ch. 4 Tucson)

Technical Facilities: 0.137-kw ERP, lat. 32° 53' 14", long. 109° 18' 49".

Yuma—K19CX, Ch. 19, KAZT LLC.

Technical Facilities: lat. 32° 40' 11", long. 114° 20' 005".

Yuma—K28FM, Ch. 28, Broadcast Group Ltd. Phone: 915-577-0045.

Technical Facilities: 500-w TPO, 0.99-kw ERP, 90-ft. above ground, 1634-ft. above sea level, lat. 32° 40' 22", long. 114° 20' 13".

Transmitter: Telegraph Pass communication site.

Ownership: Broadcast Group Ltd.

Yuma—K52EG, Ch. 52, Three Angels Broadcasting Network Inc. Phone: 618-627-4651. Fax: 618-627-4155.

Technical Facilities: 100-w TPO, 1.24-kw ERP, 69-ft. above ground, 1348-ft. above sea level, lat. 32° 40' 23", long. 114° 20' 16".

Transmitter: Telegraph Pass, 16.2-mi. E of Yuma.

Began Operation: January 7, 1999.

Ownership: Three Angels Broadcasting Network Inc.

Personnel: Moses Primo, Chief Engineer.

Yuma—KESE-LP, Ch. 35, Gulf-California Broadcast Co. Phone: 928-539-9990.

Studio: 1965 S. 4th Ave., Yuma, AZ 85364.

Technical Facilities: 1000-w TPO, 8-kw ERP, 262-ft. above ground, 466-ft. above sea level, lat. 32° 38' 31", long. 114° 33' 34".

Transmitter: Ave. 4E at 13th St.

Ownership: Gulf-California Broadcast Co.

Personnel: Christopher Gallu, General Manager.

Yuma—KYUM-LP, Ch. 2, Powell Meredith Communications Co. Phone: 325-829-6850.

Technical Facilities: 0.1-kw ERP, 98-ft. above ground, 303-ft. above sea level, lat. 32° 40' 34", long. 114° 35' 27".

Ownership: Powell Meredith Communications Co.

Technical Facilities: 9.2-kw ERP, 390-ft. above ground, 1250-ft. above sea level, lat. 35° 53' 27", long. 91° 44' 01".

Ownership: Trinity Broadcasting Network Inc.

Batesville—K20EX, Ch. 20, MS Communications LLC. Phone: 310-552-7970. Fax: 310-277-3069.

Technical Facilities: 0.007-kw ERP, 105-ft. above ground, 965-ft. above sea level, lat. 35° 53' 27", long. 91° 44' 02".

Ownership: MS Communications LLC.

Batesville—K22ES, Ch. 22, MS Communications LLC. Phone: 310-552-7970. Fax: 310-277-3069.

Technical Facilities: 1000-w TPO, 0.007-kw ERP, 105-ft. above ground, 965-ft. above sea level, lat. 35° 53' 26", long. 91° 44' 00".

Transmitter: 1.5-mi. NE of Cushman.

Ownership: MS Communications LLC.

Batesville—K28FO, Ch. 28, MS Communications LLC. Phone: 310-552-7970. Fax: 310-277-3069.

Technical Facilities: 100-w TPO, 0.007-kw ERP, 105-ft. above ground, 860-ft. above sea level, lat. 35° 53' 27", long. 91° 44' 02".

Transmitter: 1.5-mi. NE of Cushman.

Ownership: MS Communications LLC.

Batesville—K30EC, Ch. 30, MS Communications LLC. Phone: 310-552-7970. Fax: 310-277-3069.

Technical Facilities: 1000-w TPO, 0.007-kw ERP, 105-ft. above ground, 860-ft. above sea level, lat. 35° 53' 27", long. 91° 44' 02".

Transmitter: 1.5-mi. NE of Cushman.

Ownership: MS Communications LLC.

Batesville—K35EA, Ch. 35, MS Communications LLC. Phone: 310-552-7970. Fax: 310-277-3069.

Technical Facilities: 1000-w TPO, 0.007-kw ERP, 105-ft. above ground, 860-ft. above sea level, lat. 35° 53' 27", long. 91° 44' 02".

Transmitter: 1.5-mi. NE of Cushman.

Ownership: MS Communications LLC.

Batesville—K40DS, Ch. 40, MS Communications LLC. Phone: 310-552-7970. Fax: 310-277-3069.

Technical Facilities: 1000-w TPO, 0.007-kw ERP, 105-ft. above ground, 860-ft. above sea level, lat. 35° 53' 27", long. 91° 44' 02".

Transmitter: 1.5-mi. NE of Cushman.

Ownership: MS Communications LLC.

Batesville—K53FM, Ch. 53, MS Communications LLC. Phone: 310-552-7970. Fax: 310-277-3069.

Technical Facilities: 1000-w TPO, 0.007-kw ERP, 105-ft. above ground, 860-ft. above sea level, lat. 35° 53' 27", long. 91° 44' 02".

Transmitter: 1.5-mi. NE of Cushman.

Ownership: MS Communications LLC.

Batesville—K57FV, Ch. 57, MS Communications LLC. Phone: 310-552-7970. Fax: 310-277-3069.

Technical Facilities: 1000-w TPO, 0.007-kw ERP, 105-ft. above ground, 965-ft. above sea level, lat. 35° 53' 27", long. 91° 44' 02".

Transmitter: 1.5-mi. NE of Cushman.

Ownership: MS Communications LLC.

Batesville—K59FB, Ch. 59, MS Communications LLC. Phone: 310-552-7970. Fax: 310-277-3069.

Technical Facilities: 1000-w TPO, 0.007-kw ERP, 105-ft. above ground, 860-ft. above sea level, lat. 35° 53' 27", long. 91° 44' 02".

Transmitter: 1.5-mi. NE of Cushman.

Ownership: MS Communications LLC.

Batesville—K61FP, Ch. 61, MS Communications LLC. Phone: 310-552-7970. Fax: 310-277-3069.

Technical Facilities: 87.6-w TPO, 0.007-kw ERP, 105-ft. above ground, 860-ft. above sea level, lat. 35° 53' 27", long. 91° 44' 02".

Transmitter: 1.5-mi. NE of Cushman.

Ownership: MS Communications LLC.

Batesville—K65FN, Ch. 65, MS Communications LLC. Phone: 310-552-7970. Fax: 310-277-3069.

Technical Facilities: 1000-w TPO, 0.007-kw ERP, 32-ft. above ground, 965-ft. above sea level, lat. 35° 53' 27", long. 91° 44' 02".

Transmitter: 1.5-mi. NE of Cushman.

Ownership: MS Communications LLC.

Batesville—K67GR, Ch. 67, MS Communications LLC. Phone: 310-552-7970. Fax: 310-277-3069.

Technical Facilities: 1000-w TPO, 0.007-kw ERP, 105-ft. above ground, 860-ft. above sea level, lat. 35° 53' 27", long. 91° 44' 02".

Transmitter: 1.5-mi. NE of Cushman.

Ownership: MS Communications LLC.

Batesville—K69GT, Ch. 69, MS Communications LLC. Phone: 310-552-7970. Fax: 310-277-3069.

Technical Facilities: 1000-w TPO, 0.007-kw ERP, 105-ft. above ground, 860-ft. above sea level, lat. 35° 53' 27", long. 91° 44' 02".

Transmitter: NE of Cushman.

Ownership: MS Communications LLC.

Bentonville—K17FH, Ch. 17, The Times Southwest Broadcasting Inc. (KFSM-TV Ch. 5 Fort Smith)

Technical Facilities: 14-kw ERP, lat. 36° 23' 36", long. 094° 10' 53".

Transmitter: 0.8-mi. E of J St., 0.74-mi. N of Bentonville boundary.

Bentonville—K26HB, Ch. 26, Fort Smith 46 Inc. Phone: 501-219-2400. Fax: 501-785-4844.

Technical Facilities: 1000-w TPO, 10-kw ERP, 302-ft. above ground, 1562-ft. above sea level, lat. 36° 23' 37", long. 94° 10' 57".

Holds CP for change to 150-kw ERP, , BMPPTA-20040311ADE.

Transmitter: Approx. 2.05-mi. NE of Bentonville, off U.S. 71 bypass.

Ownership: Equity Broadcasting Corp.

Personnel: Karen Pharis, General Manager; Don Jones, Chief Engineer; Leo Cruz, Sales Manager.

Bentonville—K67EO, Ch. 67, New York Times Management Services. Phones: 813-864-6000; 813-864-6030. Fax: 813-281-2729.

Technical Facilities: 1000-w TPO, 14-kw ERP, 338-ft. above ground, 1578-ft. above sea level, lat. 36° 23' 36", long. 94° 10' 53".

Transmitter: 0.8-mi. E of J St., 0.74-mi. N of Bentonville boundary.

Began Operation: August 1, 1989.

Ownership: The New York Times Co.

Personnel: Gene Graham, General Manager; Larry Duncan, Chief Engineer; Van Comer, Sales Manager.

Arkansas

Arkansas—Low Power TV & TV Translator Stations

■ **Bentonville**—KHMFC-CA, Ch. 26, Fort Smith 46 Inc.

Technical Facilities: 150-kw ERP, 302-ft. above ground, 1562-ft. above sea level, lat. 36° 23' 37", long. 94° 10' 57".

Ownership: Equity Broadcasting Corp.

■ **Bentonville & Rogers**—K45EI, Ch. 45, Victory Communications Inc. Phone: 479-795-4057. Fax: 501-795-4058.

Studio: 14019 Noah Rd., Gravette, AR 72736.

Technical Facilities: 35-kw ERP, 187-ft. above ground, 1558-ft. above sea level, lat. 36° 21' 56", long. 94° 20' 24".

Transmitter: 3-mi. W of Centerton & 0.4-mi. N of Hwy. 102.

Ownership: Victory Communications Inc.

Personnel: Bryan Holland, General Manager & Chief Engineer; Janice Holland, Sales Manager.

■ **De Queen**—K08KF, Ch. 8, First Assembly of God. Phone: 909-793-7800. Fax: 909-793-8821.

Technical Facilities: 0.12-kw ERP, lat. 34° 02' 48", long. 94° 21' 40".

Transmitter: De Queen, AR.

Ownership: First Assembly of God.

■ **El Dorado**—K05KG, Ch. 5, Immanuel Baptist Church. Phone: 501-862-4264.

Technical Facilities: 30-w TPO, 0.044-kw ERP, 144-ft. above ground, 393-ft. above sea level, lat. 33° 12' 17", long. 92° 39' 54".

Transmitter: Corner of S. West Ave. & Cross St. Began Operation: October 28, 1995.

Ownership: Immanuel Baptist Church.

Personnel: Jim Davidson, General Manager; Mike Miller, Chief Engineer; Tim Reames, Sales Manager.

■ **El Dorado**—K18AB, Ch. 18, Noe Corp. LLC. (KNOE-TV Ch. 8 Monroe)

Technical Facilities: 0.828-kw ERP, lat. 33° 12' 42", long. 092° 39' 48".

■ **El Dorado**—K27FF, Ch. 27, MS Communications LLC. Phone: 310-552-7970. Fax: 310-277-3069.

Technical Facilities: 1000-w TPO, 0.007-kw ERP, 105-ft. above ground, 180-ft. above sea level, lat. 33° 16' 19", long. 92° 42' 12".

Transmitter: Hwy. 335, 5.5-mi. N of intersection with Hwy. 82.

Ownership: MS Communications LLC.

■ **El Dorado**—K29DC, Ch. 29, MS Communications LLC. Phone: 310-552-7970. Fax: 310-277-3069.

Technical Facilities: 1000-w TPO, 0.007-kw ERP, 105-ft. above ground, 285-ft. above sea level, lat. 33° 16' 19", long. 92° 42' 12".

Transmitter: Hwy. 355, 5.5-mi. N of intersection with Hwy. 82.

Ownership: MS Communications LLC.

■ **El Dorado**—K36DR, Ch. 36, MS Communications LLC. Phone: 310-552-7970. Fax: 310-277-3069.

Technical Facilities: 540-w TPO, 0.007-kw ERP, 105-ft. above ground, 285-ft. above sea level, lat. 33° 16' 19", long. 92° 42' 12".

Transmitter: Hwy. 335, 5.5-mi. N of intersection with Hwy. 82.

Ownership: MS Communications LLC.

■ **El Dorado**—K40EF, Ch. 40, MS Communications LLC. Phone: 310-552-7970. Fax: 310-277-3069.

Technical Facilities: 1000-w TPO, 0.007-kw ERP, 105-ft. above ground, 285-ft. above sea level, lat. 33° 16' 19", long. 92° 42' 12".

Holds CP for change to 150-kw ERP, 328-ft. above ground, 508-ft. above sea level, BPTTL-20030813AGA.

Transmitter: Hwy. 335, 5.5-mi. N of intersection with Hwy. 82.

Ownership: MS Communications LLC.

■ **El Dorado**—K46DT, Ch. 46, MS Communications LLC. Phone: 310-552-7970. Fax: 310-277-3069.

Technical Facilities: 1000-w TPO, 11.8-kw ERP, 562-ft. above ground, 741-ft. above sea level, lat. 33° 16' 19", long. 92° 41' 11".

Transmitter: Hwy. 335, 5.5-mi. N of intersection with Hwy. 82.

Ownership: MS Communications LLC.

■ **El Dorado**—K48EP, Ch. 48, MS Communications LLC. Phone: 310-552-7970. Fax: 310-277-3069.

Technical Facilities: 1000-w TPO, 12-kw ERP, 562-ft. above ground, 741-ft. above sea level, lat. 33° 16' 19", long. 92° 41' 11".

Transmitter: Hwy. 335, 5.5-mi. N of intersection with Hwy. 82.

Ownership: MS Communications LLC.

■ **El Dorado**—K50EK, Ch. 50, MS Communications LLC. Phone: 310-552-7970. Fax: 310-277-3069.

Technical Facilities: 1000-w TPO, 12.6-kw ERP, 562-ft. above ground, 741-ft. above sea level, lat. 33° 16' 19", long. 92° 41' 11".

Transmitter: Hwy. 335, 5.5-mi. N of intersection with Hwy. 82.

Ownership: MS Communications LLC.

■ **El Dorado**—K53FB, Ch. 53, MS Communications LLC. Phone: 310-552-7970. Fax: 310-277-3069.

Technical Facilities: 1000-w TPO, 12.8-kw ERP, 562-ft. above ground, 741-ft. above sea level, lat. 33° 16' 19", long. 92° 41' 11".

Transmitter: Hwy. 335, 5.5-mi. N of intersection with Hwy. 82.

Ownership: MS Communications LLC.

■ **El Dorado**—K57GF, Ch. 57, MS Communications LLC. Phone: 310-552-7970. Fax: 310-277-3069.

Technical Facilities: 1000-w TPO, 0.007-kw ERP, 105-ft. above ground, 285-ft. above sea level, lat. 33° 16' 19", long. 92° 42' 12".

Transmitter: Hwy. 335, 5.5-mi. N of intersection with Hwy. 82.

Ownership: MS Communications LLC.

■ **El Dorado**—K59FJ, Ch. 59, MS Communications LLC. Phone: 310-552-7970. Fax: 310-277-3069.

Technical Facilities: 1000-w TPO, 0.007-kw ERP, 105-ft. above ground, 180-ft. above sea level, lat. 33° 16' 19", long. 92° 42' 12".

Transmitter: Hwy. 335, 5.5-mi. N of intersection with Hwy. 82.

Ownership: MS Communications LLC.

■ **El Dorado**—K63FX, Ch. 63, MS Communications LLC. Phone: 310-552-7970. Fax: 310-277-3069.

Technical Facilities: 100-w TPO, 0.007-kw ERP, 105-ft. above ground, 285-ft. above sea level, lat. 33° 16' 19", long. 92° 42' 12".

Transmitter: Hwy. 335, 5.5-mi. N of intersection with Hwy. 82.

Ownership: MS Communications LLC.

■ **El Dorado**—K66EX, Ch. 66, MS Communications LLC. Phone: 310-552-7970. Fax: 310-277-3069.

Technical Facilities: 0.007-kw ERP, 105-ft. above ground, 285-ft. above sea level, lat. 33° 16' 19", long. 92° 42' 12".

Holds CP for change to 150-kw ERP, 617-ft. above ground, 797-ft. above sea level, lat. 33° 16' 19", long. 92° 42' 12". transmitter to Hwy. 335, 5.5-mi. N of intersection with Hwy. 82, BPTTL-20040127ALI.

Ownership: MS Communications LLC.

■ **El Dorado**—K69HO, Ch. 69, MS Communications LLC. Phone: 310-552-7970. Fax: 310-277-3069.

Technical Facilities: 0.007-kw ERP, 105-ft. above ground, 285-ft. above sea level, lat. 33° 16' 19", long. 92° 42' 12".

Holds CP for change to 150-kw ERP, 508-ft. above ground, 917-ft. above sea level, lat. 32° 50' 01.50", long. 93° 12' 47.40". transmitter to Hwy. 335, 5.5-mi. N of intersection with Hwy. 82, BMP TTL-20040205ABT.

Ownership: MS Communications LLC.

■ **El Dorado**—KLMB-LP, Ch. 23, Louisiana Christian Broadcasting Inc. (KARD Ch. 14 West Monroe)

Technical Facilities: 22.4-kw ERP, 164-ft. above ground, 453-ft. above sea level, lat. 33° 12' 22", long. 092° 39' 13".

Began Operation: .

Ownership: Louisiana Christian Broadcasting Inc.

■ **Eureka Springs**—K18EG, Ch. 18, Christians Incorporated for Christ. Phone: 417-337-8747. Fax: 417-337-5503.

Technical Facilities: 350-w TPO, 3.8-kw ERP, 210-ft. above ground, 1850-ft. above sea level, lat. 36° 21' 48", long. 93° 44' 57".

Transmitter: 1.7-mi. SSW of State Rte. 23 & U.S. Rte. 62 intersection.

Began Operation: March 1, 1996.

Ownership: Christians Incorporated for Christ Inc.

■ **Eureka Springs**—K34EG, Ch. 34, New Life Evangelistic Center Inc. (KNLJ Ch. 25 Jefferson City)

Technical Facilities: 24-kw ERP, lat. 36° 22' 48", long. 093° 43' 53".

Transmitter: 0.6 mi. S of Eureka Springs on State Rte 23.

■ **Eureka Springs**—KNJE-LP, Ch. 58, TV-34 Inc. Phone: 501-221-0400. Fax: 501-221-1101.

Technical Facilities: 150-kw ERP, 364-ft. above ground, 1724-ft. above sea level, lat. 36° 44' 54", long. 93° 39' 32".

Ownership: Equity Broadcasting Corp.

■ **Fayetteville**—K42BS, Ch. 42, Trinity Broadcasting Network Inc. Phone: 714-832-2950. Fax: 714-730-0661.

Technical Facilities: 1000-w TPO, 21.6-kw ERP, 135-ft. above ground, 1653-ft. above sea level, lat. 36° 12' 16", long. 94° 06' 04".

Transmitter: Communications tower atop Dodd Mountain, near Springdale.

Began Operation: September 23, 1987.

Ownership: Trinity Broadcasting Network Inc. Personnel: Paul Crouch, General Manager; Ben Miller, Chief Engineer; Rod Henke, Sales Manager.

■ **Fayetteville**—K62DQ, Ch. 62, The Times Southwest Broadcasting Inc. Phone: 479-783-3131. Fax: 479-783-3295.

Technical Facilities: 880-w TPO, 15.2-kw ERP, 387-ft. above ground, 1736-ft. above sea level, lat. 36° 08' 50", long. 94° 11' 14".

Transmitter: 2.6-mi. along a bearing of 137 degrees from intersection of State Rtes. 68 & 112.

Began Operation: July 1, 1990.

Ownership: The New York Times Co.

Personnel: Gene Graham, General Manager; Larry Duncan, Chief Engineer; Van Comer, Sales Manager.

■ **Fayetteville**—KEGW-LP, Ch. 64, Fort Smith 46 Inc. Phone: 501-221-0400. Fax: 501-221-3955.

Technical Facilities: 1000-w TPO, 24.8-kw ERP, 361-ft. above ground, 1713-ft. above sea level, lat. 36° 08' 50", long. 94° 11' 14".

Holds CP for change to 150-kw ERP, 280-ft. above ground, 1979-ft. above sea level, lat. 36° 24' 41", long. 93° 57' 14". BMP TTL-20041215AAR.

Transmitter: 1-mi. E of State Rd. 112, 1-mi. NW of Johnson.

Ownership: Equity Broadcasting Corp.

■ **Fayetteville**—KFFS-CA, Ch. 36, Fort Smith 46 Inc. Phone: 501-219-2400. Fax: 501-785-4844.

Technical Facilities: 1000-w TPO, 16.7-kw ERP, 184-ft. above ground, 1535-ft. above sea level, lat. 36° 08' 50", long. 94° 11' 14".

Transmitter: Johnson Tower Rd., 0.4-mi. NE of New Hope Church.

Ownership: Equity Broadcasting Corp.

Personnel: Karen Pharis, General Manager; Don Jones, Chief Engineer; Leo Cruz, Sales Manager.

■ **Fort Smith**—K14JJ, Ch. 14, Ellerbeck Family Partners II Ltd. Phone: 713-975-1133.

Technical Facilities: 130-w TPO, 1-kw ERP, 344-ft. above ground, 846-ft. above sea level, lat. 35° 26' 50", long. 94° 21' 54".

Transmitter: 0.9-mi. NE of Van Buren.

Began Operation: September 27, 1996.

Ownership: Ruth E. Ellerbeck.

■ **Fort Smith**—K16ER, Ch. 16, Trinity Broadcasting Network Inc. Phone: 714-832-2950. Fax: 714-730-0661.

Technical Facilities: 2000-w TPO, 7.5-kw ERP, 190-ft. above ground, 981-ft. above sea level, lat. 35° 26' 50", long. 94° 21' 53".

Transmitter: Mount Vista, Watertank Rd., Van Buren.

Began Operation: November 1, 1991.

Ownership: Trinity Broadcasting Network Inc.

■ **Fort Smith**—K32GH, Ch. 32, Country Road Communications Inc. Phone: 713-893-7386.

Technical Facilities: 150-kw ERP, 328-ft. above ground, 2408-ft. above sea level, lat. 35° 47' 49", long. 94° 10' 004".

Began Operation: September 27, 1996.

Ownership: Country Road Communications Inc.

Fort Smith—K36EH, Ch. 36, Ellerbeck Family Partners II Ltd. Phone: 713-975-1133.
 Technical Facilities: 130-w TPO, 1-kw ERP, 240-ft. above ground, 1040-ft. above sea level, lat. 35° 26' 50", long. 94° 21' 54".
 Transmitter: 1-mi. NE of Van Buren.
 Began Operation: September 27, 1996.
 Ownership: Ellerbeck Family Partners II Ltd.

Fort Smith—K48FL, Ch. 48, Fort Smith 46 Inc. Phone: 501-219-2400. Fax: 501-785-4844.
 Technical Facilities: 51.8-kw ERP, 131-ft. above ground, 1771-ft. above sea level, lat. 35° 40' 009", long. 94° 48' 42".
 Began Operation: September 27, 1996.
 Ownership: Equity Broadcasting Corp.

Fort Smith—K52FJ, Ch. 52, Fort Smith 46 Inc. Phone: 501-219-2400. Fax: 501-785-4844.
 Technical Facilities: 130-w TPO, 1-kw ERP, 240-ft. above ground, 1040-ft. above sea level, lat. 35° 26' 50", long. 94° 21' 54".
 Holds CP for change to 23.2-kw ERP, 164-ft. above ground, 1200-ft. above sea level, lat. 35° 18' 09", long. 93° 45' 40". BMTPTL-20030605ADR.
 Transmitter: 1-mi. NE of Van Buren.
 Began Operation: September 27, 1996.
 Ownership: Equity Broadcasting Corp.

Fort Smith—K58FB, Ch. 58, TV 34 Inc. Phone: 205-871-1395.
 Technical Facilities: 130-w TPO, 1-kw ERP, 240-ft. above ground, 1040-ft. above sea level, lat. 35° 26' 50", long. 94° 21' 54".
 Transmitter: 1-mi. NE of Van Buren.
 Began Operation: September 27, 1996.
 Ownership: Equity Broadcasting Corp.

Fort Smith—K66FM, Ch. 66, Country Road Communications Inc. Phone: 713-893-7386.
 Technical Facilities: 130-w TPO, 1-kw ERP, 270-ft. above ground, 1040-ft. above sea level, lat. 35° 26' 50", long. 94° 21' 54".
 Transmitter: 1-mi. NE of Van Buren.
 Began Operation: September 27, 1996.
 Ownership: Country Road Communications Inc.

■ **Fort Smith**—KPBI-LP, Ch. 46, Fort Smith 46 Inc. Phone: 501-219-2400. Fax: 501-785-4844.
 Studio: 523 Garrison Ave., Fort Smith, AR 72901.
 Technical Facilities: 32-kw ERP, 175-ft. above ground, 975-ft. above sea level, lat. 35° 26' 50", long. 94° 21' 54".
 Began Operation: October 20, 1989.
 Ownership: Equity Broadcasting Corp.
 Personnel: Karen Pharis, General Manager; Marty Houston, Station Manager; Leo Cruz, Sales; Don Patrick, Engineering; Bill Pharis, News Director.

Fort Smith—KUFS-LP, Ch. 54, Fort Smith 46 Inc. Phone: 501-219-2400. Fax: 501-785-4844.
 Technical Facilities: 23.1-kw ERP, 150-ft. above ground, 2509-ft. above sea level, lat. 35° 04' 005", long. 94° 40' 59".
 Began Operation: September 27, 1996.
 Ownership: Equity Broadcasting Corp.

Fort Smith—KWFT-LP, Ch. 34, TV 34 Inc. Phone: 501-219-2400. Fax: 501-785-4844.

Technical Facilities: 130-w TPO, 8.2-kw ERP, 154-ft. above ground, 1329-ft. above sea level, lat. 35° 31' 30", long. 94° 22' 27".
 Holds CP for change to 150-kw ERP, 164-ft. above ground, 1263-ft. above sea level, BPTTL-20040903AAS.
 Transmitter: 1-mi. NE of Van Buren.
 Began Operation: September 27, 1996.
 Ownership: Equity Broadcasting Corp.

Fort Smith—KXUN-LP, Ch. 43, Fort Smith 46 Inc.
 Technical Facilities: 5.8-kw ERP, 239-ft. above ground, 1039-ft. above sea level, lat. 35° 26' 50", long. 94° 21' 54".
 Ownership: Equity Broadcasting Corp.

Green Forest—K54FH, Ch. 54, New Life Evangelistic Center Inc.
 Technical Facilities: 24.24-kw ERP, lat. 36° 17' 27", long. 093° 26' 11".
 Transmitter: Bradshaw Mountain, 1.2-mi. E of State Rd. 103.

Harrison—K23DU, Ch. 23, Christians Incorporated for Christ Inc. Phone: 417-337-8747. Fax: 417-337-5503.
 Technical Facilities: 1000-w TPO, 15.3-kw ERP, 112-ft. above ground, 2080-ft. above sea level, lat. 36° 14' 34", long. 93° 13' 15".
 Transmitter: Kennedy Mountain.
 Began Operation: November 4, 1987.
 Ownership: Christians Incorporated for Christ Inc.
 Personnel: Keith O'Neil, Vice President.

Harrison—KTKO-LP, Ch. 8, TKO Inc. Phone: 870-741-2566.
 Technical Facilities: 2-kw ERP, 148-ft. above ground, 2159-ft. above sea level, lat. 36° 10' 40", long. 93° 12' 40".
 Ownership: TKO Inc.

■ **Hindsville**—KRBF-CA, Ch. 41, Fort Smith 46 Inc.
 Technical Facilities: 27.4-kw ERP, 102-ft. above ground, 1812-ft. above sea level, lat. 36° 07' 37", long. 93° 51' 58".

Holds CP for change to 40-kw ERP, 280-ft. above ground, 1979-ft. above sea level, lat. 36° 24' 41", long. 93° 57' 14". BMTPTA-20050124AFO.
 Ownership: Equity Broadcasting Corp.

Hope—KTSS-LP, Ch. 50, Sandra May. Phone: 501-777-3548.
 Technical Facilities: 1000-w TPO, 14.5-kw ERP, 395-ft. above ground, 837-ft. above sea level, lat. 33° 39' 26", long. 93° 33' 00".
 Transmitter: Approx. 1.7-mi. E of Hope & 0.7-mi. N of Hwy. 4.
 Began Operation: June 12, 2002.
 Ownership: Sandra May.

Hot Springs—K23GT, Ch. 23, Trinity Broadcasting Network.
 Technical Facilities: 34.9-kw ERP, 200-ft. above ground, 1360-ft. above sea level, lat. 34° 33' 56", long. 93° 05' 03".
 Ownership: Trinity Broadcasting Network Inc.

■ **Hot Springs**—KTVV-LP, Ch. 63, Arkansas 49 Inc. Phone: 501-219-2400. Fax: 501-785-4844.

Technical Facilities: 1000-w TPO, 28.4-kw ERP, 299-ft. above ground, 1457-ft. above sea level, lat. 34° 33' 56", long. 93° 05' 03".
 Transmitter: 2-mi. N of Hot Springs.
 Ownership: Equity Broadcasting Corp.

Hot Springs & Euclid Heights—K13HP, Ch. 13, Arkansas TV Co. (KTHV Ch. 11 Little Rock)
 Technical Facilities: 0.03-kw ERP, lat. 34° 30' 41", long. 093° 003' 12".

Jonesboro—K54ER, Ch. 54, Trinity Broadcasting Network Inc. Phone: 714-832-2950. Fax: 714-730-0661.

Technical Facilities: 1000-w TPO, 8-kw ERP, 495-ft. above ground, 863-ft. above sea level, lat. 35° 53' 27", long. 90° 40' 26".
 Holds CP for change to 14.8-kw ERP, BPTT-20030904AAV.
 Transmitter: KASU(FM) tower, 1.3-mi. SSE of New Haven & Thomas Green Rds.
 Began Operation: January 7, 1999.
 Ownership: Trinity Broadcasting Network Inc.

Little Rock—K34FH, Ch. 34, National Minority TV Inc. (KTBN-TV Ch. 40 Santa Ana)
 Technical Facilities: lat. 34° 47' 57", long. 092° 29' 29".
 Transmitter: 0.4-mi. ESE of Two Towers & Gordon Rds., Pulaski County.

Little Rock—K55GE, Ch. 55, Three Angels Broadcasting Network Inc. Phone: 618-627-4651. Fax: 618-627-4155.

Technical Facilities: 1000-w TPO, 12.9-kw ERP, 567-ft. above ground, 873-ft. above sea level, lat. 34° 44' 38", long. 92° 16' 32".
 Transmitter: TCBY Bldg., Little Rock.
 Began Operation: February 7, 1994.
 Ownership: Three Angels Broadcasting Network Inc.
 Personnel: Moses Primo, Chief Engineer.

Little Rock—KHUG-LP, Ch. 46, Equity Broadcasting Corp. Phone: 501-221-0400. Fax: 501-221-1101.
 Technical Facilities: 15.5-kw ERP, 111-ft. above ground, 696-ft. above sea level, lat. 34° 49' 52", long. 92° 19' 18".

Holds CP for change to 20-kw ERP, 305-ft. above ground, 896-ft. above sea level, lat. 34° 46' 20", long. 92° 21' 27". BPTTL-20010323ABA.
 Began Operation: November 15, 1996.
 Ownership: Equity Broadcasting Corp.

■ **Little Rock**—KJLR-LP, Ch. 28, Cowser Family LLC.
 Technical Facilities: 1000-w TPO, 13.5-kw ERP, 397-ft. above ground, 880-ft. above sea level, lat. 34° 44' 38", long. 92° 16' 32".
 Transmitter: TCBY Bldg., 5th St. & Broadway.
 Began Operation: July 2, 1996.
 Ownership: Cowser Family LLC.

■ **Little Rock**—KKYK-CA, Ch. 20, Arkansas 49 Inc. Phone: 501-219-2400.
 Studio: One Shackelford Dr., No. 400, Little Rock, AR 72211.
 Technical Facilities: 2950-w TPO, 48.6-kw ERP, 607-ft. above ground, 1660-ft. above sea level, lat. 34° 47' 56", long. 92° 29' 44".
 Holds CP for change to 150-kw ERP, 1001-ft. above ground, 2053-ft. above sea level, lat. 34° 47' 56", long. 92° 29' 45". BPTTA-20030211AAP.

Transmitter: Crystal Mountain, S of Pinnacle.
 Began Operation: January 1, 1995.
 Ownership: Equity Broadcasting Corp.
 Personnel: Tom Shannon, General Manager; Liz Smith, Sales Manager.

Little Rock—KLRA-LP, Ch. 58, Kaleidoscope Foundation Inc.

Technical Facilities: 1000-w TPO, 50-kw ERP, 305-ft. above ground, 896-ft. above sea level, lat. 34° 46' 20", long. 92° 21' 27".
 Holds CP for change to 40-kw ERP, 305-ft. above ground, 895-ft. above sea level, BPTTL-20030813AFP.

Little Rock—KZJG-LP, Ch. 13, Cowser Family LLC. Phone: 501-753-5338.

Technical Facilities: 10-w TPO, 0.091-kw ERP, 49-ft. above ground, 640-ft. above sea level, lat. 34° 46' 26", long. 92° 21' 04".
 Transmitter: 2311 Biscayne Dr.
 Ownership: Cowser Family LLC.
 Personnel: Jim Cowser, General Manager; David Cowser, General Sales Manager; Cal Dring, National Sales Manager; Joe Elder, Chief Engineer; Ted Biggs, News Director; Joe Maggard, Business Manager.

■ **Lynch & Benham**—WAPM-CA, Ch. 9, Holston Valley Broadcasting Corp.

Technical Facilities: 0.008-kw ERP, lat. 36° 54' 50", long. 082° 53' 40".
 Transmitter: Black Mountain, 3.9-mi. from Lynch.
 Ownership: Glenwood Communications Corp.

Mountain Home—K07XL, Ch. 7, Dan Reynolds. Phone: 870-741-4891. Fax: 870-365-7354.

Technical Facilities: 0.1-kw ERP, 197-ft. above ground, 1319-ft. above sea level, lat. 36° 20' 56", long. 92° 23' 57".
 Ownership: Dan Reynolds.

Personnel: Ian Marcus Reynolds, Operations Manager; Gil Ty Reynolds, General Sales Manager.

Mountain Home—K41HC, Ch. 41, Trinity Broadcasting Network Inc. (KTBN-TV Ch. 40 Santa Ana)

Technical Facilities: lat. 36° 20' 55", long. 092° 24' 00".

■ **Nashville**—KJEP-CA, Ch. 23, KNVL-TV. Phone: 870-845-1333.
 Studio: 123 W. Howard St., Nashville, AR 71852-2064.

Technical Facilities: 1000-w TPO, 20.1-kw ERP, 269-ft. above ground, 735-ft. above sea level, lat. 33° 57' 58", long. 93° 49' 36".
 Transmitter: 0.4-mi. SSE of State Rte. 27 at Howard/Hempstead county line.
 Multichannel TV Sound: Stereo and separate audio program.
 Began Operation: December 15, 1995.
 Ownership: KNVL-TV Inc.
 Personnel: Glen Power, General Manager; Sean Harper, Chief Engineer.

■ **Nashville**—KSJA-CA, Ch. 29, KNVL-TV Inc. Phone: 870-845-5685.

Technical Facilities: 1000-w TPO, 20-kw ERP, 269-ft. above ground, 735-ft. above sea level, lat. 33° 57' 58", long. 93° 49' 36".
 Transmitter: 0.4-mi. SSE of State Rte. 27 at Howard/Hemstead county line.

Arkansas — Low Power TV & TV Translator Stations

Multichannel TV Sound: Separate audio program.
 Began Operation: December 15, 1995.
 Ownership: KNVL-TV Inc.
 Personnel: Glen Power, General Manager; Sean Harper, Chief Engineer.

Paragould—K27FC, Ch. 27, Trinity Broadcasting Network Inc. Phone: 714-832-2950. Fax: 714-730-0661.

Technical Facilities: 100-w TPO, 0.9-kw ERP, 282-ft. above ground, 613-ft. above sea level, lat. 36° 01' 52", long. 90° 30' 57".

Transmitter: 2301 Cody St.

Ownership: Trinity Broadcasting Network Inc.

Paris—K53GB, Ch. 53, Pharis Broadcasting Inc.

Technical Facilities: 793-w TPO, 34.7-kw ERP, 121-ft. above ground, 2802-ft. above sea level, lat. 35° 09' 52", long. 93° 40' 52".

Transmitter: 1.4-mi. W of Signal Hill, Dripping Springs recreation area.

Ownership: Pharis Broadcasting Inc.

Pine Bluff—KIPB-LP, Ch. 65, Immanuel Broadcasting Corp. Phone: 501-536-2287. Fax: 501-534-3757.

Studio: 1801 W. 17th St., Pine Bluff, AR 71603.

Technical Facilities: 1000-w TPO, 16.4-kw ERP, 187-ft. above ground, 413-ft. above sea level, lat. 34° 12' 46", long. 92° 01' 14".

Transmitter: 1801 W. 17th St.

Began Operation: January 2, 1990.

Ownership: TV 65.

Personnel: Charles Black, General Manager & Executive Director; James Rowe, Production Manager.

Pine Bluff—KWBK-LP, Ch. 45, Arkansas 49 Inc. Phones: 501-219-2400; 501-221-0400. Fax: 501-785-4844.

Technical Facilities: 150-kw ERP, 479-ft. above ground, 754-ft. above sea level, lat. 34° 29' 12", long. 92° 009' 28".

Ownership: Equity Broadcasting Corp.

Sheridan—KWBF-LP, Ch. 5, Arkansas Media LLC. (KTBN-TV Ch. 40 Santa Ana) Phone: 501-219-2400.

Technical Facilities: 104.6-kw ERP, 230-ft. above ground, 630-ft. above sea level, lat. 34° 30' 27", long. 92° 32' 48".

Ownership: Equity Broadcasting Corp.

Siloam Springs—KKAF-CA, Ch. 33, Fort Smith 46 Inc.

Technical Facilities: 16.7-kw ERP, lat. 36° 09' 007", long. 094° 30' 55".

Transmitter: Intersection of Hwys. 16 & 66.

Springdale—KJBW-CA, Ch. 4, Fort Smith 46 Inc. Phone: 501-219-2400.

Technical Facilities: 3-kw ERP, 292-ft. above ground, 1650-ft. above sea level, lat. 36° 08' 50", long. 94° 11' 13".

Transmitter: 2659 S. 56th St.

Ownership: Equity Broadcasting Corp.

Springdale—KVAQ-LP, Ch. 20, Christians Incorporated for Christ Inc. Phone: 417-337-8747. Fax: 417-337-5503.

Technical Facilities: 800-w TPO, 14.6-kw ERP, 148-ft. above ground, 1729-ft. above sea level, lat. 36° 12' 20", long. 94° 06' 06".

Transmitter: Fitzgerald Mountain.

Began Operation: April 1, 1990.

Ownership: Christians Incorporated for Christ Inc.

Personnel: Keith O'Neill, Vice President.

■Texarkana—KLFI-LP, Ch. 35, Beech Street Communications Corp. Phone: 870-774-3500. Fax: 870-774-3600.

Technical Facilities: 1000-w TPO, 10.6-kw ERP, 404-ft. above ground, 715-ft. above sea level, lat. 33° 25' 48", long. 94° 05' 08".

Transmitter: 0.1-mi. NW of W. 7th St., Texarkana.

Began Operation: December 1, 1990.

Ownership: Beech Street Communications.

Personnel: Burns Barr, Sales Manager.

Texarkana—KTEV-LP, Ch. 13, Sandra A. May. Phone: 501-777-3548.

Technical Facilities: 1-kw ERP, 340-ft. above ground, 638-ft. above sea level, lat. 33° 26' 04", long. 94° 02' 39".

Ownership: Sandra May.

Winslow—K63EG, Ch. 63, Pharis Broadcasting Inc.

Technical Facilities: lat. 35° 47' 49", long. 094° 10' 004".

■Winslow—K09XE, Ch. 9, Fort Smith 46 Inc. Phone: 501-219-2400. Fax: 501-785-4844.

Technical Facilities: 1000-w TPO, 3-kw ERP, 269-ft. above ground, 2349-ft. above sea level, lat. 35° 47' 49", long. 94° 10' 04".

Transmitter: Signal Hill, 2-mi. W of U.S. Hwy. 71 & State Hwy. 74, Winslow.

Began Operation: February 7, 1994.

Ownership: Equity Broadcasting Corp.

Personnel: Karen Pharis, General Manager; Don Jones, Chief Engineer; Leo Cruz, Sales Manager.

California

Alturas—K20DE, Ch. 20, Northern California Educational TV Assn. (KIXE-TV Ch. 9 Redding)

Technical Facilities: 4.25-kw ERP, lat. 41° 09' 008", long. 120° 33' 45".

Alturas—K30EU, Ch. 30, KCNO Inc. (KTBN-TV Ch. 40 Santa Ana)

Technical Facilities: 1.8-kw ERP, lat. 41° 32' 24", long. 120° 21' 009".

Transmitter: 1.125-mi. S of State Rte. 299 & Thomas Creek intersection.

Anderson/Central Valley—K38FQ, Ch. 38, Sainte Partners II LP.

Technical Facilities: lat. 40° 36' 37", long. 122° 22' 44".

Arroyo Grande—KAGP-LP, Ch. 8, Gary M. Cocola Family Trust. Phone: 559-435-7000. Fax: 559-435-3201.

Technical Facilities: 60-w TPO, 0.13-kw ERP, 148-ft. above ground, 804-ft. above sea level, lat. 35° 09' 24", long. 120° 38' 11".

Holds CP for change to 3-kw ERP, 56-ft. above ground, 3304-ft. above sea level, lat. 34° 54' 37", long. 120° 11' 08". BPTVL-20040607AAU.

Transmitter: 4.6-mi. NE of U.S. Rte. 101 & Rte. 1, Pismo Beach.

Began Operation: December 10, 1999.

Ownership: Gary M. Cocola Family Trust.

Personnel: Todd Lopes, General Manager; Steve LeBel, Chief Engineer.

Arroyo Grande—KSSY-LP, Ch. 56, Cherie Erwin. Phone: 805-481-4677.

Studio: 1263 Pomeroy Rd., Arroyo Grande, CA 93420.

Technical Facilities: 1000-w TPO, 9.01-kw ERP, 190-ft. above ground, 600-ft. above sea level, lat. 35° 03' 29", long. 120° 31' 46".

Holds CP for change to 20-kw ERP, 75-ft. above ground, 1316-ft. above sea level, lat. 35° 06' 25", long. 120° 30' 58". BPTTL-20040209AAF.

Transmitter: 1263 Pomeroy Rd.

Began Operation: December 1, 1989.

Ownership: Cherie Erwin.

Personnel: Cherie Erwin, General Manager; Marty Scala, Chief Engineer.

■Atascadero—K07WA, Ch. 7, Charles R. Meeker.

Technical Facilities: 50-w TPO, 249-kw ERP, 75-ft. above ground, 2275-ft. above sea level, lat. 35° 26' 47", long. 120° 42' 58".

Transmitter: Falcon Rd., Frog Pond Mountain, 1.2-mi. S of Rte. 41.

Began Operation: September 29, 1999.

Ownership: Charles R. Meeker.

Atturas—K60AR, Ch. 60, Freedom Broadcasting of Oregon Licensee LLC.

Technical Facilities: 0.252-kw ERP, 5419-ft. above sea level, lat. 41° 32' 18", long. 120° 21' 22".

Ownership: Freedom Communications Holdings Inc.

Baker—K06JL, Ch. 6, Baker Community Services District. (KVVU-TV Ch. 5 Henderson)

Technical Facilities: 0.057-kw ERP, lat. 35° 26' 008", long. 115° 55' 21".

Baker—K07IH, Ch. 7, Baker Community Services District. (KCBS-TV Ch. 2 Los Angeles)

Technical Facilities: 0.112-kw ERP, lat. 35° 26' 008", long. 115° 55' 21".

Baker—K09HL, Ch. 9, Baker Community Services District.

Technical Facilities: 0.112-kw ERP, lat. 35° 26' 008", long. 115° 55' 21".

Baker—K11KJ, Ch. 11, Baker Community Services District. (KTNV Ch. 13 Las Vegas)

Technical Facilities: 0.112-kw ERP, lat. 35° 26' 008", long. 115° 55' 21".

■Bakersfield—K08MM, Ch. 8, Three Angels Broadcasting Network. Phone: 618-627-4651. Fax: 618-627-4155.

Technical Facilities: 10-w TPO, 0.65-kw ERP, 210-ft. above ground, 610-ft. above sea level, lat. 35° 22' 08", long. 119° 00' 14".

Holds CP for change to 0.9-kw ERP, 199-ft. above ground, 593-ft. above sea level, lat. 35° 21' 41.8", long. 119° 03' 34.3". BPTVA-20031126AMB.

Transmitter: 400 California Ave.

Began Operation: March 25, 1998.

Ownership: Three Angels Broadcasting Network Inc.

Personnel: Moses Primo, Chief Engineer.

Bakersfield—K21FP, Ch. 21, Trinity Broadcasting Network Inc. (KTBN-TV Ch. 40 Santa Ana) Phone: 714-832-2950. Fax: 714-730-0661.

Technical Facilities: 0.35-kw ERP, lat. 35° 26' 17", long. 118° 44' 22".

Transmitter: Mount Adelaide electronics site.

Bakersfield—K24GS, Ch. 24, Three Angels Broadcasting Network. Phone: 618-627-4651. Fax: 618-627-4155.

Technical Facilities: 21.5-kw ERP, 260-ft. above ground, 654-ft. above sea level, lat. 35° 21' 41.80", long. 119° 03' 34.30".

Began Operation: March 25, 1998.

Ownership: Three Angels Broadcasting Network Inc.

Personnel: Moses Primo, Chief Engineer.

Bakersfield—K67FS, Ch. 67, Community TV of Southern California. (KCET Ch. 28 Los Angeles)

Technical Facilities: 5.11-kw ERP, 164-ft. above ground, 568-ft. above sea level, lat. 35° 22' 25", long. 119° 01' 03".

Holds CP for change to 38.4-kw ERP, 57-ft. above ground, 3581-ft. above sea level, lat. 35° 26' 16.6", long. 118° 44' 25.1". BPTT-20050321ANW.

Ownership: Community TV of Southern California.

Bakersfield—KABE-LP, Ch. 52, Telefu8tura Bakersfield LLC. Phone: 305-856-4365.

Technical Facilities: 14.1-kw ERP, 32-ft. above ground, 3533-ft. above sea level, lat. 35° 26' 26", long. 118° 44' 28".

Ownership: Univision Communications Inc.

Bakersfield—KBKF-LP, Ch. 36, Gary M. Cocola Family Trust. Phone: 559-435-7000. Fax: 559-435-3201.

Technical Facilities: 150-kw ERP, 33-ft. above ground, 3432-ft. above sea level, lat. 35° 26' 16", long. 118° 44' 28".

Began Operation: November 19, 1996.

Ownership: Gary M. Cocola Family Trust.

Personnel: Todd Lopes, General Manager; Steve Le Bel, Chief Engineer.

■Bakersfield—KBFX-CA, Ch. 58, KMPH(TV) License Inc. Phone: 559-255-2600. Fax: 559-255-0275.

Studio: 5111 E. McKinley Ave., Fresno, CA 93727.

Technical Facilities: 4000-w TPO, 23.8-kw ERP, 69-ft. above ground, 7644-ft. above sea level, lat. 35° 27' 11", long. 118° 35' 25".

Transmitter: Breckenridge Mountain, KBAK(TV) site.

Began Operation: November 1, 1990.

Ownership: Pappas Telecasting Companies.

Personnel: John Carpenter, General Manager.

■Bakersfield—KBTF-CA, Ch. 31, KFTV License Partnership GP.

Technical Facilities: 60-kw ERP, 56-ft. above ground, 7543-ft. above sea level, lat. 35° 27' 14", long. 118° 35' 37".

Ownership: Univision Communications Inc.

Bakersfield—KJ0I-LP, Ch. 34, Gary M. Cocola Family Trust. Phone: 559-435-7000. Fax: 559-435-3201.

Technical Facilities: 150-kw ERP, 75-ft. above ground, 3484-ft. above sea level, lat. 35° 25' 47", long. 118° 44' 56".

Ownership: Gary M. Cocola Family Trust.
 Personnel: Todd Lopes, General Manager; Steve Le Bel, Chief Engineer.

Bakersfield—K11VA, Ch. 11, Sainte Partners II LP. Phone: 209-523-0777. Fax: 209-523-0839.

Technical Facilities: 3-kw ERP, 92-ft. above ground, 3615-ft. above sea level, lat. 35° 26' 17", long. 118° 44' 22".

Ownership: Sainte Partners II LP.

Bakersfield—KMPC-LP, Ch. 42, Gary M. Cocola Family Trust. Phone: 559-435-7000. Fax: 559-435-3201.

Technical Facilities: 150-kw ERP, 33-ft. above ground, 3432-ft. above sea level, lat. 35° 26' 16", long. 118° 44' 28".

Ownership: Gary M. Cocola Family Trust.

■ **Bakersfield**—KTFB-CA, Ch. 4, Telefutera Bakersfield L.L.C. Phone: 972-503-6800. Fax: 972-503-6807.

Technical Facilities: 7.84-w TPO, 0.28-kw ERP, 36-ft. above ground, 3537-ft. above sea level, lat. 35° 26' 16", long. 118° 44' 28".

Transmitter: Mount Adalaid, ENE of Bakersfield.

Ownership: Univision Communications Inc.

Personnel: Steven E. Humphries, Chief Operating Officer; James E. Foss, Chief Engineer; Del Beveridge, Sales Manager; Sylvester Rameriz, Production Director; Zilpa Barbosa, Traffic Director; Aldolfo Reyna Jr., Creative Director.

Benbow & Garberville Airport area—K12JJ, Ch. 12, BlueStone License Holdings Inc. (KUNO-TV Ch. 8 Fort Bragg)

Technical Facilities: 0.014-kw ERP, lat. 40° 06' 00", long. 123° 41' 06".

Ownership: BlueStone TV Holdings Inc.

Bieber—K06GS, Ch. 6, KOB-TV Inc. (KOTI Ch. 2 Klamath Falls)

Technical Facilities: 0.01-kw ERP, lat. 41° 04' 20", long. 121° 13' 00".

Big Bear Lake Valley—K06MU, Ch. 6, Bear Valley Broadcasting Inc. Phones: 909-878-4886; 909-522-9063. Fax: 909-866-8452.

Technical Facilities: 10-w TPO, 1-kw ERP, 50-ft. above ground, 6883-ft. above sea level, lat. 34° 14' 24", long. 116° 54' 47".

Transmitter: 351 Maple Lane.

Ownership: Bear Valley Broadcasting Inc.

Big Bend & Bush Bar—K04EZ, Ch. 4, BlueStone License Holdings Inc. (KRRC-TV Ch. 7 Redding)

Technical Facilities: 0.003-kw ERP, lat. 41° 00' 50", long. 121° 57' 00".

Ownership: BlueStone TV Holdings Inc.

Big Sur—K13JS, Ch. 13, Monterey County Superintendent of Schools. (KQED Ch. 9 San Francisco)

Technical Facilities: 0.131-kw ERP, lat. 36° 18' 25", long. 121° 53' 56".

Blue Lake—K36BT, Ch. 36, BlueStone License Holdings Inc. Phone: 717-323-2252.

Technical Facilities: 0.11-kw ERP, lat. 40° 53' 25", long. 123° 58' 53".

Ownership: BlueStone TV Holdings Inc.

Personnel: Bob Wise, General Manager; Jeff Knott, Chief Engineer; Dennis Siewert, Sales Manager.

Blythe—K24FA, Ch. 24, Palo Verde Valley TV Club Inc. (KTVK Ch. 3 Phoenix)

Technical Facilities: 0.51-kw ERP, lat. 33° 34' 12", long. 114° 20' 56".

Blythe—K26FS, Ch. 26, Palo Verde Valley TV Club Inc. (KPHO-TV Ch. 5 Phoenix)

Technical Facilities: 0.99-kw ERP, lat. 33° 34' 12", long. 114° 20' 56".

Blythe—K29EC, Ch. 29, Palo Verde Valley TV Club Inc.

Technical Facilities: 0.99-kw ERP, 29-ft. above ground, 3343-ft. above sea level, lat. 33° 34' 12", long. 114° 20' 56".

Blythe—K31FE, Ch. 31, Palo Verde Valley TV Club Inc. (KPNX Ch. 12 Mesa)

Technical Facilities: 0.99-kw ERP, lat. 33° 34' 12", long. 114° 20' 56".

Blythe—K33FD, Ch. 33, Palo Verde Valley TV Club Inc. (KSAZ-TV Ch. 10 Phoenix)

Technical Facilities: 0.99-kw ERP, lat. 33° 34' 12", long. 114° 20' 56".

Boonville & Philo—K57CT, Ch. 57, Anderson Valley TV Inc. (KPIX-TV Ch. 5 San Francisco)

Technical Facilities: 0.3-kw ERP, lat. 38° 58' 20", long. 123° 16' 00".

Boonville & Philo—K59CH, Ch. 59, Anderson Valley TV Inc. (KRON-TV Ch. 4 San Francisco)

Technical Facilities: 0.3-kw ERP, lat. 38° 58' 20", long. 123° 16' 00".

Boonville & Philo—K61CH, Ch. 61, Anderson Valley TV Inc. (KGO-TV Ch. 7 San Francisco)

Technical Facilities: 0.3-kw ERP, lat. 38° 58' 20", long. 123° 16' 00".

Boonville & Philo—K63CE, Ch. 63, Anderson Valley TV Inc. (KTVU Ch. 2 Oakland)

Technical Facilities: 0.3-kw ERP, lat. 38° 58' 20", long. 123° 16' 00".

Boonville & Philo—K67CC, Ch. 67, Anderson Valley TV Inc. (KBHK-TV Ch. 44 San Francisco)

Technical Facilities: 0.304-kw ERP, lat. 38° 58' 20", long. 123° 16' 00".

Boonville & Philo—K69CU, Ch. 69, Anderson Valley TV Inc. (KQED Ch. 9 San Francisco)

Technical Facilities: 1.52-kw ERP, lat. 38° 58' 20", long. 123° 16' 00".

Bridgeport & Twin Lakes—K02JX, Ch. 2, Mono County Service Area No. 5. (KCRA-TV Ch. 3 Sacramento)

Technical Facilities: 0.004-kw ERP, lat. 38° 11' 10", long. 119° 19' 10".

Bridgeport & Twin Lakes—K11HS, Ch. 11, Mono County Service Area No. 5. (KCRA-TV Ch. 3 Sacramento)

Technical Facilities: 0.033-kw ERP, lat. 38° 23' 19", long. 119° 21' 50".

Bridgeport & Twin Lakes—K13EX, Ch. 13, Mono County Service Area No. 5. (KOLO-TV Ch. 8 Reno)

Technical Facilities: 0.011-kw ERP, lat. 38° 11' 10", long. 119° 19' 10".

Bridgeport, Twin Lakes & Mount Patterson—K07QM, Ch. 7, Mono County Service Area No. 5. (KXTV Ch. 10 Sacramento)

Technical Facilities: 0.064-kw ERP, lat. 38° 23' 19", long. 119° 21' 50".

Burney, etc.—K05DQ, Ch. 5, BlueStone License Holdings Inc. (KRRC-TV Ch. 7 Redding)

Technical Facilities: 0.017-kw ERP, lat. 41° 00' 13", long. 121° 28' 52".

Transmitter: Honey Mountain, 2.5-mi. W of Fall River Mills.

Ownership: BlueStone TV Holdings Inc.

Burnt Ranch & Hawkins Bar—K12JL, Ch. 12, Pollack/Belz Broadcasting Co. LLC. (KIEM-TV Ch. 3 Eureka)

Technical Facilities: 0.026-kw ERP, lat. 40° 50' 00", long. 123° 26' 50".

Butte Meadows—K04NE, Ch. 4, Catamount Broadcasting of Chico-Redding Inc. (KHSL-TV Ch. 12 Chico)

Technical Facilities: lat. 40° 04' 00", long. 121° 34' 18".

Calexico—K36FO, Ch. 36, Broadcast Group Ltd. Phone: 915-577-0045.

Technical Facilities: 1000-w TPO, 76-kw ERP, 312-ft. above ground, 187-ft. above sea level, lat. 32° 57' 12", long. 115° 30' 008".

Transmitter: KSIQ-FM. Brawley.

Ownership: Broadcast Group Ltd.

Camp Nelson, Balch Park & Springville—K07HA, Ch. 7, Springville Community TV Inc.

Technical Facilities: 0.004-kw ERP, lat. 36° 09' 008", long. 118° 46' 50".

Canby & Alturas—K13IT, Ch. 13, Modoc County Superintendent of Schools. (KIXE-TV Ch. 9 Redding)

Technical Facilities: 0.01-kw ERP, lat. 41° 27' 003", long. 120° 41' 14".

Canyondam, Chester & Westwood—K57AO, Ch. 57, Almanor TV Club Inc. (KCRA-TV Ch. 3 Sacramento)

Technical Facilities: 1.07-kw ERP, lat. 40° 14' 22", long. 121° 001' 54".

Canyondam, Chester & Westwood—K59AU, Ch. 59, Almanor TV Club Inc. (KRRC-TV Ch. 7 Redding)

Technical Facilities: 1.07-kw ERP, lat. 40° 14' 22", long. 121° 001' 54".

Carmel Valley—K13GS, Ch. 13, Hearst-Argyle Stations Inc. (KSBW Ch. 8 Salinas)

Technical Facilities: 0.01-kw ERP, lat. 36° 25' 52", long. 121° 40' 32".

Castella—K13FC, Ch. 13, Catamount Broadcasting of Chico-Redding Inc. (KHSL-TV Ch. 12 Chico)

Technical Facilities: lat. 41° 08' 50", long. 122° 18' 30".

Cathedral City—KDPX-LP, Ch. 45, Charles R. Meeker.

Technical Facilities: 970-w TPO, 20-kw ERP, 43-ft. above ground, 1568-ft. above sea level, lat. 33° 51' 58", long. 116° 26' 05".

Transmitter: Edom Hill, 1.7-mi. NE of I-10 & Date Palm Rd.

Began Operation: January 8, 1998.

Ownership: Charles R. Meeker.

■ **Cathedral City**—KPSP-LP, Ch. 58, Desert Television LLC. Phone: 760-343-5700.

Studio: 31276 Dunham Way, Thousand Palms, CA 92276.

Technical Facilities: 750-w TPO, 10.3-kw ERP, 13-ft. above ground, 1539-ft. above sea level, lat. 33° 51' 58", long. 116° 26' 05".

Transmitter: Edom Hill, 1.7-mi. NE of I-10 & Date Palm Rd.

Ownership: Desert Television LLC.

Personnel: Bill Evans, General Manager.

Cedarville—K71AF, Ch. 71, Surprise Valley TV Club. (KOLO-TV Ch. 8 Reno)

Technical Facilities: 1.13-kw ERP, lat. 41° 37' 45", long. 120° 003' 45".

Chalfant Valley—K55FD, Ch. 55, Mono County Service Area No. 2. (KSBW Ch. 8 Salinas)

Technical Facilities: 0.413-kw ERP, lat. 37° 36' 18", long. 118° 20' 32".

Chalfant Valley—K61EJ, Ch. 61, Mono County Service Area No. 2. (KOLO-TV Ch. 8 Reno)

Technical Facilities: 0.4-kw ERP, lat. 37° 36' 18", long. 118° 20' 32".

Chalfant Valley—K64CY, Ch. 64, Mono County Service Area No. 2. (KXTV Ch. 10 Sacramento)

Technical Facilities: 0.394-kw ERP, lat. 37° 36' 18", long. 118° 20' 32".

Chester—K57AD, Ch. 57, Almanor TV & FM Assn.

Technical Facilities: 1.07-kw ERP, 2290-ft. above sea level, lat. 40° 14' 22", long. 121° 002' 54".

Chester—K63DP, Ch. 63, Almanor TV & FM Assn. (KIXE-TV Ch. 9 Redding)

Technical Facilities: 5.05-kw ERP, lat. 40° 14' 22", long. 121° 001' 54".

Chester, Canyondam & Westwood—K67BS, Ch. 67, Almanor TV Club Inc. (KTXL Ch. 40 Sacramento)

Technical Facilities: 1.07-kw ERP, lat. 40° 14' 22", long. 121° 001' 54".

Chico—K020A, Ch. 2, Family Stations Inc. Phone: 916-641-8191.

Technical Facilities: 3-kw ERP, 142-ft. above ground, 3636-ft. above sea level, lat. 39° 57' 29.4", long. 121° 42' 49.1".

Began Operation: May 1, 1995.

Ownership: Family Stations Inc.

Chico—K27HD, Ch. 17, Sainte Partners II LP. Phone: 209-523-0777.

Technical Facilities: 0.45-kw ERP, 59-ft. above ground, 3051-ft. above sea level, lat. 39° 39' 04", long. 121° 27' 43".

Ownership: Sainte Partners II LP.

Chico—K53FT, Ch. 53, Trinity Broadcasting Network Inc. Phone: 714-832-2950.

Studio: Media Way, Paradise, CA 95967.

Technical Facilities: 79.8-w TPO, 0.9-kw ERP, 269-ft. above ground, 3809-ft. above sea level, lat. 39° 57' 45", long. 121° 42' 40".

Holds CP for change to 20.5-kw ERP, 269-ft. above ground, 4465-ft. above sea level, BPTT-20030723ABM.

Ownership: Trinity Broadcasting Network Inc.

California — Low Power TV & TV Translator Stations

Personnel: Ron Warkentin, General Manager.

■ **Chico**—KKPM-CA, Ch. 28, Narnian Broadcasting Inc. Phone: 510-352-3110.

Technical Facilities: 129-kw ERP, 200-ft. above ground, 2296-ft. above sea level, lat. 39° 21' 20.40", long. 121° 49' 006.10".

Multichannel TV Sound: Stereo and separate audio program.

Began Operation: December 15, 1998.

Ownership: Narnian Broadcasting Inc.

Personnel: Matt Tuter, General Manager; Paul Strieby, Chief Engineer.

Chico—KUCO-LP, Ch. 27, Sainte Partners II LP. Phone: 530-893-1234. Fax: 530-893-1266.

Technical Facilities: 67-kw ERP, 197-ft. above ground, 3737-ft. above sea level, lat. 39° 57' 45", long. 121° 42' 40".

Ownership: Sainte Partners II LP.

Personnel: Doug Holroyd, General Manager & General Sales Manager; Bert Westhoff, National Sales Manager; Ken Rice, Chief Engineer; Patti Bittroff, Business Manager & Research Director; Kelly Brown, Promotion Director & Creative Services Director; George Robinette, Production Director; Paula Murphy, Traffic Manager & Office Manager.

Chico—KZVU-LP, Ch. 22, Sainte Partners II LP. Phone: 530-893-1234. Fax: 530-893-1266.

Studio: 300 Main St., Chico, CA 95928.

Technical Facilities: 3000-w TPO, 60-kw ERP, 157-ft. above ground, 3697-ft. above sea level, lat. 39° 57' 45", long. 121° 42' 44".

Transmitter: Cohasset Ridge, 20-mi. NE of Chico.

Ownership: Sainte Partners II LP.

Personnel: John Stall, General Manager & Sales Manager; Alan Tompkins, Chief Engineer.

Chico & Paradise—K67DY, Ch. 67, Butte Television. (KTSF Ch. 26 San Francisco)

Technical Facilities: 2.08-kw ERP, lat. 39° 43' 37", long. 121° 40' 47".

China Lake—K14AT, Ch. 14, Indian Wells Valley TV Booster Inc. Phone: 760-375-0233.

Technical Facilities: 20-w TPO, 0.55-kw ERP, 20-ft. above ground, 2940-ft. above sea level, lat. 35° 39' 44", long. 117° 36' 12".

Transmitter: Lone Butte transmitter site, 1-mi. E of China Lake golf course.

Ownership: Indian Wells Valley TV Booster Inc.

Personnel: Edward R. Middlemiss, President.

Cloverdale—KTVJ-LP, Ch. 36, Fiori Media Inc. Phone: 707-446-7946.

Technical Facilities: 50-kw ERP, 167-ft. above ground, 1768-ft. above sea level, lat. 38° 30' 31", long. 122° 39' 41".

Holds CP for change to 21.3-kw ERP, BPTTL-20050214AAG.

Ownership: Fiori Media Inc.

Coalinga—K42DT, Ch. 42, Venture Technologies Group LLC. (KTBN-TV Ch. 40 Santa Ana)

Technical Facilities: 1.9-kw ERP, lat. 36° 18' 19", long. 120° 24' 009".

Transmitter: Black Mountain.

Covelo—K04GZ, Ch. 4, Round Valley Chamber of Commerce. (KRCR-TV Ch. 7 Redding)

Technical Facilities: 0.003-kw ERP, lat. 39° 50' 45", long. 123° 21' 000".

Covelo—K05EU, Ch. 5, Round Valley Chamber of Commerce. (KHSL-TV Ch. 12 Chico)

Technical Facilities: 0.003-kw ERP, lat. 39° 50' 45", long. 123° 21' 000".

Covelo—K09PM, Ch. 9, Round Valley Chamber of Commerce. (KEET Ch. 13 Eureka)

Technical Facilities: 0.011-kw ERP, lat. 39° 50' 45", long. 123° 21' 000".

Covelo—K11PT, Ch. 11, Round Valley Chamber of Commerce. (KTVU Ch. 2 Oakland)

Technical Facilities: lat. 39° 50' 45", long. 123° 21' 000".

Crescent City—K09VQ, Ch. 9, Redwood Empire Public Television. (KIEM-TV Ch. 3 Eureka) Phone: 707-445-0813.

Technical Facilities: 0.039-kw ERP, lat. 41° 50' 36", long. 124° 007' 55".

Transmitter: E of Kings Valley Rd., approx. 1.6-mi. SSE of Fort Dick.

Ownership: Redwood Empire Public TV Inc.

Crescent City—K39EO, Ch. 39, Three Angels Broadcasting Network Inc. Phone: 618-627-4651. Fax: 618-627-4155.

Studio: 3391 Charley Good Rd., West Frankfort, IL 62896.

Technical Facilities: 1000-w TPO, 30.2-kw ERP, 105-ft. above ground, 840-ft. above sea level, lat. 41° 50' 36", long. 124° 07' 55".

Transmitter: 5295 Kings Valley Rd., 6.5-mi. NNE of Crescent City.

Ownership: Three Angels Broadcasting Network Inc.

Personnel: Moses Primo, Chief Engineer.

Crescent City, etc.—K22DS, Ch. 22, California-Oregon Broadcasting Inc. Phone: 503-779-5555. Fax: 503-779-1151.

Technical Facilities: 9.2-kw ERP, 140-ft. above ground, 1093-ft. above sea level, lat. 41° 58' 10", long. 124° 11' 15".

Began Operation: November 30, 1994.

Ownership: California-Oregon Broadcasting Inc.

Personnel: Patsy Smullin, President; John Larkin, General Manager; Steve Aase, Chief Engineer.

Crowley Lake & Long—K15DP, Ch. 15, Mono County Service Area No. 1. Phone: 760-934-6299.

Technical Facilities: 10-w TPO, 0.122-kw ERP, 9000-ft. above sea level, lat. 37° 42' 45", long. 118° 39' 27".

Transmitter: Near the intersection of the west boundary of the SE quarter of Section 3.

Ownership: Mono County Service Area No. 1.

Crowley Lake & Long—K17DF, Ch. 17, Mono County Service Area No. 1. Phone: 760-934-6299.

Technical Facilities: 10-w TPO, 0.136-kw ERP, 8005-ft. above sea level, lat. 37° 35' 51", long. 118° 48' 34".

Transmitter: Mount Morrison, ESE of Mammoth Lakes.

Ownership: Mono County Service Area No. 1.

Crowley Lake & Long—K19DI, Ch. 19, Mono County Service Area No. 1. Phone: 760-934-6299.

Technical Facilities: 10-w TPO, 0.136-kw ERP, 8005-ft. above sea level, lat. 37° 35' 51", long. 118° 48' 34".

Transmitter: Mount Morrison, ESE of Mammoth Lakes.

Ownership: Mono County Service Area No. 1.

Crowley Lake & Long Valley—K25EB, Ch. 25, Mono County Service Area No. 1. Phone: 760-934-6299.

Technical Facilities: 10-w TPO, 0.136-kw ERP, 43-ft. above ground, 9006-ft. above sea level, lat. 37° 42' 45", long. 118° 39' 27".

Transmitter: Rural area near Long Valley.

Ownership: Mono County Service Area No. 1.

Crowley Lake & Long Valley—K27DV, Ch. 27, Mono County Service Area No. 1. Phone: 760-934-6299.

Technical Facilities: 10-w TPO, 0.136-kw ERP, 43-ft. above ground, 9006-ft. above sea level, lat. 37° 42' 45", long. 118° 39' 27".

Transmitter: Rural area near Long Valley.

Ownership: Mono County Service Area No. 1.

Crowley Lake & Long Valley—K58BN, Ch. 58, Mono County Service Area No. 1. (KXTV Ch. 10 Sacramento)

Technical Facilities: 0.057-kw ERP, lat. 37° 42' 45", long. 118° 39' 27".

Dagget & rural area—K46HT, Ch. 46, County of San Bernardino. (KCET Ch. 28 Los Angeles)

Technical Facilities: 0.915-kw ERP, 146-ft. above ground, 2834-ft. above sea level, lat. 34° 53' 007", long. 116° 53' 45".

Transmitter: Elephant Mountain, 7.9-mi. NNW of Daggett.

Ownership: San Bernardino County.

Daggett—K15BZ, Ch. 15, County of San Bernardino. (KCBS-TV Ch. 2 Los Angeles)

Technical Facilities: 0.91-kw ERP, lat. 34° 53' 007", long. 116° 53' 45".

Daggett—K19BS, Ch. 19, County of San Bernardino.

Technical Facilities: 0.9-kw ERP, lat. 34° 53' 007", long. 116° 53' 45".

Daggett—K23BP, Ch. 23, County of San Bernardino. (KTTV Ch. 11 Los Angeles)

Technical Facilities: 1.13-kw ERP, lat. 34° 53' 007", long. 116° 53' 45".

Daggett—K26FO, Ch. 26, Trinity Broadcasting Network Inc.

Technical Facilities: 1.073-kw ERP, lat. 34° 53' 007", long. 116° 53' 45".

Daggett—K35BQ, Ch. 35, County of San Bernardino. (KTLA-TV Ch. 5 Los Angeles)

Technical Facilities: 1.07-kw ERP, lat. 34° 53' 007", long. 116° 53' 45".

Daggett—K39DW, Ch. 39, County of San Bernardino. (KMEX-TV Ch. 34 Los Angeles)

Technical Facilities: 0.92-kw ERP, lat. 34° 53' 007", long. 116° 53' 45".

Transmitter: Elephant Mountain, approx. 1.7-mi. NNW of Daggett.

Daggett—K41CY, Ch. 41, County of San Bernardino.

Technical Facilities: lat. 34° 53' 007", long. 116° 53' 45".

Daggett—K48IP, Ch. 48, County of San Bernardino, Area 40. (KBAK-TV Ch. 29 Bakersfield)

Technical Facilities: 1.07-kw ERP, 192-ft. above ground, 2881-ft. above sea level, lat. 34° 53' 007", long. 116° 53' 45".

Ownership: San Bernardino County.

Daggett—K50HV, Ch. 50, County of San Bernardino Area 40. (KCOP-TV Ch. 13 Los Angeles)

Technical Facilities: 0.852-kw ERP, 202-ft. above ground, 2890-ft. above sea level, lat. 34° 53' 07", long. 116° 53' 45".

Ownership: San Bernardino County.

Daggett—KTSK-LP, Ch. 17, County of San Bernardino Service Area 40. Phone: 909-387-5942. Fax: 909-387-5968.

Studio: 610 E. Main St., Barstow, CA 92311.

Technical Facilities: 1000-w TPO, 9.02-kw ERP, 174-ft. above ground, 2864-ft. above sea level, lat. 34° 53' 07", long. 116° 53' 45".

Transmitter: Elephant Mountain, 1.7-mi. NNW of Daggett.

Ownership: San Bernardino County.

Daggett & Barstow—K67AZ, Ch. 67, Trinity Broadcasting Network Inc. Phones: 714-832-2950; 714-730-0661.

Technical Facilities: 100-w TPO, 1.073-kw ERP, 190-ft. above ground, 869-ft. above sea level, lat. 34° 53' 07", long. 116° 53' 45".

Transmitter: Atop Elephant Mountain, approx. 1.7-mi. NNW of Daggett.

Ownership: Trinity Broadcasting Network Inc.

Dinsmore—K11LV, Ch. 11, Ruth Lake Community Services District. (KRCR-TV Ch. 7 Redding)

Technical Facilities: 0.006-kw ERP, lat. 40° 29' 55", long. 123° 36' 37".

Dunsmuir, Castella & Mount Shasta—K02CN, Ch. 2, Freedom Broadcasting of Oregon Licensee LLC. (KTVL Ch. 10 Medford) Phone: 518-346-6666.

Technical Facilities: 0.04-kw ERP, lat. 41° 13' 30", long. 122° 18' 000".

Ownership: Freedom Communications Holdings Inc.

Dunsmuir, Castella & Mount Shasta—K04BT, Ch. 4, Catamount Broadcasting of Chico-Redding Inc. (KHSL-TV Ch. 12 Chico)

Technical Facilities: 0.04-kw ERP, lat. 41° 13' 30", long. 122° 18' 000".

Dunsmuir, Castella & Mount Shasta—K05BR, Ch. 5, BlueStone License Holdings Inc. (KRCR-TV Ch. 7 Redding)

Technical Facilities: 0.04-kw ERP, lat. 41° 13' 30", long. 122° 18' 000".

Ownership: BlueStone TV Holdings Inc.

Eagleville—K13IU, Ch. 13, Surprise Valley Unified School District. Phone: 530-279-6141. Fax: 530-279-2210.

Technical Facilities: 10-w TPO, 0.089-kw ERP, 20-ft. above ground, 4620-ft. above sea level, lat. 41° 37' 45", long. 120° 03' 45".

Transmitter: 8-mi. E of Lake City, Lake City Mountain.

Ownership: Surprise Valley Joint Unified School District.

East Weed—K33DI, Ch. 33, BlueStone License Holdings Inc. (KRCR-TV Ch. 7 Redding)

Technical Facilities: lat. 41° 25' 001", long. 122° 23' 34".

Ownership: BlueStone TV Holdings Inc.

El Centro-Holtville—K56GC, Ch. 56, Inspiration Television Inc.

Technical Facilities: 8.15-kw ERP, lat. 32° 47' 10", long. 115° 29' 53".

Transmitter: 2098 Hwy. 111, Holtville.

Ownership: Inspiration Television Inc.

Encinitas—KDIG-LP, Ch. 67, Brimarc Broadcasting. Phone: 760-753-6636.

Technical Facilities: 0.13-kw ERP, 73-ft. above ground, 1355-ft. above sea level, lat. 33° 27' 00", long. 117° 07' 43".

Began Operation: October 15, 1996.

Ownership: Brimarc Communications.

Personnel: Steve Cilurzo, General Manager; Jerry Sorg, Sales Manager; Dan Paulson, Chief Engineer.

Escanaba—W20BZ, Ch. 20, Trinity Broadcasting Network Inc.

Technical Facilities: 10-kw ERP, 213-ft. above ground, 905-ft. above sea level, lat. 45° 46' 56", long. 87° 00' 04".

■ **Escondido & San Marcos**—KSKT-CA, Ch. 43, Blue Skies Broadcasting Corp. Phone: 818-884-0440.

Technical Facilities: 1000-w TPO, 42,808-kw ERP, 92-ft. above ground, 1171-ft. above sea level, lat. 33° 06' 39", long. 117° 09' 13".

Transmitter: 21815 Washington, San Marcos.

Ownership: Blue Skies Broadcasting Corp.

Etna & Fort Jones—K02HC, Ch. 2, Northern California Educational TV Assn. Inc. (KIXE-TV Ch. 9 Redding)

Technical Facilities: 0.03-kw ERP, lat. 41° 28' 00", long. 122° 55' 40".

Eureka—K17EH, Ch. 17, Sainte Partners II LP. Phone: 209-523-0777.

Technical Facilities: 130-w TPO, 0.007-kw ERP, 33-ft. above ground, 2402-ft. above sea level, lat. 40° 29' 52", long. 124° 17' 36".

Transmitter: 0.25-mi. S of Oil Creek.

Ownership: Sainte Partners II LP.

Eureka—K27FX, Ch. 27, MS Communications LLC. Phone: 310-552-7970.

Technical Facilities: 130-w TPO, 1-kw ERP, 2497-ft. above sea level, lat. 40° 29' 52", long. 124° 17' 36".

Transmitter: 0.25-mi. S of Oil Creek.

Ownership: MS Communications LLC.

Eureka—K41FD, Ch. 41, MS Communications LLC. Phone: 310-552-7970. Fax: 310-277-3069.

Technical Facilities: 130-w TPO, 0.007-kw ERP, 33-ft. above ground, 2402-ft. above sea level, lat. 40° 29' 52", long. 124° 17' 36".

Transmitter: 0.25-mi. S of Oil Creek.

Ownership: MS Communications LLC.

Eureka—K47EH, Ch. 47, Trinity Broadcasting Network Inc. (KTBN-TV Ch. 40 Santa Ana) Phone: 714-832-2950. Fax: 714-730-0661.

Technical Facilities: 14.6-kw ERP, lat. 40° 43' 36", long. 123° 58' 26".

Transmitter: 1.6-mi. WNW of Keeland & Mountain Rds.

Eureka—K48GP, Ch. 48, MS Communications LLC. Phone: 310-552-7970. Fax: 310-277-3069.

Technical Facilities: 130-w TPO, 0.007-kw ERP, 33-ft. above ground, 2497-ft. above sea level, lat. 40° 29' 52", long. 124° 17' 36".

Transmitter: 2.5-mi. S of Oil Creek.

Ownership: MS Communications LLC.

Eureka—K50EQ, Ch. 50, MS Communications LLC. Phone: 310-552-7970. Fax: 310-277-3069.

Technical Facilities: 130-w TPO, 0.007-kw ERP, 33-ft. above ground, 2402-ft. above sea level, lat. 40° 29' 52", long. 124° 17' 36".

Transmitter: 0.25-mi. S of Oil Creek.

Ownership: MS Communications LLC.

Eureka—K52FK, Ch. 52, Sainte Partners II LP. Phone: 209-523-0777.

Technical Facilities: 130-w TPO, 1-kw ERP, 33-ft. above ground, 2402-ft. above sea level, lat. 40° 29' 52", long. 124° 17' 36".

Transmitter: 0.25-mi. S of Oil Creek.

Ownership: Sainte Partners II LP.

Eureka—K57HB, Ch. 57, MS Communications LLC. Phone: 310-552-7970. Fax: 310-277-3069.

Technical Facilities: 130-w TPO, 0.007-kw ERP, 33-ft. above ground, 2497-ft. above sea level, lat. 40° 29' 51", long. 125° 17' 36".

Transmitter: 0.25-mi. S of Oil Creek.

Ownership: MS Communications LLC.

Eureka—K59FW, Ch. 59, Sainte Partners II LP. Phone: 209-523-0777.

Technical Facilities: 130-w TPO, 0.007-kw ERP, 33-ft. above ground, 2497-ft. above sea level, lat. 40° 29' 51", long. 124° 17' 36".

Transmitter: 0.25-mi. S of Oil Creek.

Ownership: Sainte Partners II LP.

Eureka—K63GK, Ch. 63, MS Communications LLC. Phone: 310-552-7970. Fax: 310-277-3069.

Technical Facilities: 130-w TPO, 0.007-kw ERP, 33-ft. above ground, 2497-ft. above sea level, lat. 40° 29' 51", long. 124° 17' 36".

Transmitter: 0.25-mi. S of Oil Creek.

Ownership: MS Communications LLC.

Eureka—K67GU, Ch. 67, Sainte Partners II LP. Phone: 209-523-0777.

Technical Facilities: 130-w TPO, 0.007-kw ERP, 33-ft. above ground, 2497-ft. above sea level, lat. 40° 29' 51", long. 124° 17' 36".

Transmitter: 0.25-mi. S of Oil Creek.

Ownership: Sainte Partners II LP.

Eureka—K69IE, Ch. 69, Patrick Mbaba. Phone: 661-979-5231.

Technical Facilities: 1004-w TPO, 0.007-kw ERP, 33-ft. above ground, 2402-ft. above sea level, lat. 40° 29' 52", long. 124° 17' 36".

Transmitter: 0.25-mi. S of Oil Creek.

Ownership: Patrick Mbaba.

Eureka—KEAZ-LP, Ch. 35, TV Americas of Eureka LLC. Phone: 559-733-7800.

Technical Facilities: 50-kw ERP, 283-ft. above ground, 2955-ft. above sea level, lat. 40° 43' 36", long. 123° 58' 18".

Ownership: Pappas Telecasting Companies.

Eureka—KEUV-LP, Ch. 31, Sainte Partners II LP. Phone: 209-523-0777.

Technical Facilities: 0.007-kw ERP, 33-ft. above ground, 2434-ft. above sea level, lat. 40° 29' 52", long. 124° 17' 36".

Holds CP for change to 21.9-kw ERP, 194-ft. above ground, 2831-ft. above sea level, lat. 40° 43' 36", long. 123° 58' 27". BMP TTL-20041119ABV.

Ownership: Sainte Partners II LP.

Eureka—KUVU-LP, Ch. 33, Sainte Partners II LP. Phone: 209-523-0777.

Technical Facilities: 97-w TPO, 0.007-kw ERP, 33-ft. above ground, 2434-ft. above sea level, lat. 40° 29' 52", long. 124° 17' 36".

Holds CP for change to 21.9-kw ERP, 194-ft. above ground, 2831-ft. above sea level, lat. 40° 43' 36", long. 123° 58' 27". BMP TTL-20041119ABU.

Transmitter: 0.25-mi. S of Oil Creek.

Ownership: Sainte Partners II LP.

Fall River Mills & McArthur—K28DB, Ch. 28, Northern California Educational TV Assn. Inc. (KIXE-TV Ch. 9 Redding)

Technical Facilities: lat. 41° 00' 13", long. 121° 28' 52".

Fall River Mills, Burney & Hat Creek—K11JM, Ch. 11, Sacramento Valley TV Inc. (KOTI Ch. 2 Klamath Falls)

Technical Facilities: 0.01-kw ERP, lat. 41° 01' 00", long. 121° 28' 50".

Fort Bidwell, Cedarville & Eagleville—K04GB, Ch. 4, Surprise Valley TV Club. (KTVL Ch. 10 Medford)

Technical Facilities: 0.087-kw ERP, lat. 41° 33' 06", long. 119° 56' 003".

Fort Bragg—K48BQ, Ch. 48, Joseph M. Perez.

Technical Facilities: 100-w TPO, 0.995-kw ERP, 151-ft. above ground, 262-ft. above sea level, lat. 39° 26' 51", long. 123° 47' 53".

Transmitter: Leiser Bldg., 322 N. Main, Fort Bragg.

Ownership: Joseph M. Perez.

Fort Dick—K28CU, Ch. 28, Soda Mountain Broadcasting Inc.

Technical Facilities: 2.4-kw ERP, lat. 42° 07' 23", long. 124° 17' 56".

Holds CP for change to 39-ft. above ground, 1795-ft. above sea level, BPTT-20040812ABC.

Fort Jones, etc.—K04EQ, Ch. 4, BlueStone License Holdings Inc. (KRCC-TV Ch. 7 Redding)

Technical Facilities: 0.02-kw ERP, lat. 41° 28' 00", long. 122° 55' 40".

Ownership: BlueStone TV Holdings Inc.

Fort Jones, etc.—K06KA, Ch. 6, Freedom Broadcasting of Oregon Licensee LLC. (KTVL Ch. 10 Medford) Phone: 518-346-6666.

Technical Facilities: 0.02-kw ERP, lat. 41° 28' 00", long. 122° 55' 40".

Ownership: Freedom Communications Holdings Inc.

Fort Jones, etc.—K13HU, Ch. 13, California-Oregon Bcstg. Inc. (KOBH Ch. 5 Medford)

Technical Facilities: 0.022-kw ERP, lat. 41° 28' 00", long. 122° 55' 40".

Fortuna/Rio Dell—K20CN, Ch. 20, BlueStone License Holdings Inc. Phone: 530-243-7777. Fax: 530-243-0217.

Technical Facilities: 1000-w TPO, 8.07-kw ERP, 171-ft. above ground, 3251-ft. above sea level, lat. 40° 25' 12", long. 124° 05' 00".

Transmitter: Monument Ridge, 5.5-mi. S of Rio Dell.

Ownership: BlueStone TV Holdings Inc.

Personnel: Bob Wise, General Manager; Jeff Knott, Chief Engineer; Dennis Siewert, Sales Manager.

Freshwater, Pidgeon Point & Cotten—K45DS, Ch. 45, BlueStone License Holdings Inc. (KAEF Ch. 23 Arcata)

Technical Facilities: lat. 40° 48' 009", long. 124° 008' 20".

Ownership: BlueStone TV Holdings Inc.

■ **Fresno**—K020H, Ch. 2, Dr. W.R. & Lorraine Portee. Phone: 213-754-3141.

Technical Facilities: 40-w TPO, 0.141-kw ERP, 325-ft. above ground, 617-ft. above sea level, lat. 36° 44' 05", long. 119° 47' 23".

Began Operation: April 15, 1996.

Ownership: W. R. Portee.

Fresno—K03HK, Ch. 3, Three Angels Broadcasting Network Inc. Phone: 618-627-4651.

Technical Facilities: 0.262-kw ERP, 69-ft. above ground, 1670-ft. above sea level, lat. 36° 55' 49", long. 119° 38' 28".

Holds CP for change to 0.9-kw ERP, 72-ft. above ground, 1670-ft. above sea level, BPTVL-20050303ACL.

Ownership: Three Angels Broadcasting Network Inc.

■ **Fresno**—K120Z, Ch. 12, Three Angels Broadcasting Network Inc. Phone: 618-627-2726. Fax: 618-627-4155.

Studio: 3391 Charley Good Rd., West Frankfort, IL 62896.

Technical Facilities: 10-w TPO, 0.263-kw ERP, 69-ft. above ground, 1670-ft. above sea level, lat. 36° 55' 49", long. 119° 38' 28".

Transmitter: Owens Mountain.

Began Operation: August 20, 1998.

Ownership: Three Angels Broadcasting Network Inc.

Personnel: Moses Primo, Chief Engineer.

Fresno—K15EK, Ch. 15, Family Stations Inc.

Technical Facilities: 0.32-kw ERP, 167-ft. above ground, 4337-ft. above sea level, lat. 37° 32' 001", long. 120° 001' 50".

Fresno—K56DZ, Ch. 56, National Minority TV Inc. Phone: 949-552-0490. Fax: 949-552-0495.

Technical Facilities: 1000-w TPO, 41-kw ERP, 98-ft. above ground, 1700-ft. above sea level, lat. 36° 55' 49", long. 119° 38' 28".

Holds CP for change to 10-kw ERP, 98-ft. above ground, 1699-ft. above sea level, BPTTL-20031008ACQ.

Transmitter: Owens Mountain, 2.17-mi. ESE of Auberry Rd. at Friant Kern Canal.

Began Operation: November 17, 1988.

Personnel: Jane P. Duff, Manager; Mark Fountain, Chief Engineer.

Fresno—KGMC-LP, Ch. 22, Gary M. Cocola Family Trust, Gary M. Cocola Trustee. Phone: 559-435-7000. Fax: 559-435-3201.

California — Low Power TV & TV Translator Stations

Studio: 706 W. Herndon Ave., Fresno, CA 93650.

Technical Facilities: 2000-w TPO, 9.82-kw ERP, 125-ft. above ground, 3760-ft. above sea level, lat. 36° 18' 17", long. 120° 24' 08".

Holds CP for change to 3-kw ERP, 125-ft. above ground, 3763-ft. above sea level, BPTVL-20030822AFA.

Transmitter: Black Mountain communications site.

Began Operation: October 21, 1998.

Ownership: Gary M. Cocola Family Trust.

Fresno—KHSC-LP, Ch. 38, Gary M. Cocola Family Trust. Phone: 559-435-7000. Fax: 559-435-3201.

Technical Facilities: 150-kw ERP, 37-ft. above ground, 3397-ft. above sea level, lat. 36° 44' 46", long. 119° 16' 57".

Ownership: Gary M. Cocola Family Trust.

Fresno—KJEO-LP, Ch. 32, Gary M. Cocola Family Trust. Phone: 559-435-7000. Fax: 559-435-3201.

Studio: 706 W. Herndon Ave., Fresno, CA 93650.

Technical Facilities: 150-kw ERP, 92-ft. above ground, 4573-ft. above sea level, lat. 37° 04' 26", long. 119° 25' 52".

Began Operation: October 21, 1998.

Ownership: Gary M. Cocola Family Trust.

Personnel: Todd Lopes, General Manager; Steve Le Bel, Chief Engineer; Jack Cook, Sales Manager.

Fresno—KJKZ-LP, Ch. 22, Gary Cocola Family Trust, Gary M. Cocola, Phone: 559-435-7000. Fax: 559-435-3201.

Technical Facilities: 2000-w TPO, 9.8-kw ERP, 125-ft. above ground, 3763-ft. above sea level, lat. 36° 18' 17", long. 120° 24' 08".

Transmitter: Black Mountain communications site.

Ownership: Gary M. Cocola Family Trust.

Personnel: Todd Lopes, General Manager; Steve Le Bel, Chief Engineer.

Fresno—KMGS-LP, Ch. 55, Gary M. Cocola Family Trust. Phone: 559-435-7000. Fax: 559-435-3201.

Technical Facilities: 39-kw ERP, 92-ft. above ground, 4573-ft. above sea level, lat. 37° 04' 26", long. 119° 25' 52".

Holds CP for change to 50-kw ERP, 37-ft. above ground, 3397-ft. above sea level, lat. 36° 44' 46", long. 119° 16' 57". BMPRTL-20040730AAN.

Transmitter: Bear Mountain.

Ownership: Gary M. Cocola Family Trust.

Fresno—KSDI-LP, Ch. 34, Gary M. Cocola Family Trust. Phone: 559-435-7000. Fax: 559-435-3201.

Studio: 706 W. Herndon Ave., Fresno, CA 93650.

Technical Facilities: 2000-w TPO, 21.1-kw ERP, 56-ft. above ground, 3455-ft. above sea level, lat. 36° 44' 45", long. 119° 16' 57".

Transmitter: Bear Mountain communications site.

Multichannel TV Sound: Stereo and separate audio program.

Began Operation: January 28, 1992.

Ownership: Gary M. Cocola Family Trust.

Personnel: Todd Lopes, General Manager; Jack Cook, Sales Manager; Steve Le Bel, Chief Engineer.

Fresno—KTFF-LP, Ch. 41, Telefutera Fresno LLC. Phone: 310-556-7600.

Technical Facilities: 150-kw ERP, 141-ft. above ground, 4632-ft. above sea level, lat. 37° 04' 22", long. 119° 25' 51".

Began Operation: November 29, 2003.

Ownership: Univision Communications Inc.

Personnel: Todd Lopes, General Manager; Steve LeBel, Chief Engineer; Jack Cook, Sales Manager.

Fresno—KVHF-LP, Ch. 4, Gary M. Cocola Family Trust. Phone: 559-435-7000. Fax: 559-435-3201.

Studio: 706 W. Herndon Ave., Fresno, CA 93650.

Technical Facilities: 100-w TPO, 3-kw ERP, 43-ft. above ground, 3422-ft. above sea level, lat. 36° 44' 45", long. 119° 16' 57".

Transmitter: Bear Mountain communications site.

Began Operation: May 1, 1995.

Ownership: Gary M. Cocola Family Trust; Gary M. Cocola Family Trust.

Personnel: Todd Lopes, General Manager; Steve Le Bel, Chief Engineer.

Fresno—KZMM-CA, Ch. 22, Caballero Television Texas LLC. Phone: 305-648-0065.

Technical Facilities: 150-kw ERP, 98-ft. above ground, 4544-ft. above sea level, lat. 37° 04' 19", long. 119° 25' 49".

Began Operation: June 17, 1999.

Ownership: Caballero Television LLC.

Personnel: Eduardo Caballero, Chief Exec. Officer.

Garberville—K10HX, Ch. 10, Raul Broadcasting Co. of Eureka Inc. (KVIQ Ch. 6 Eureka) Phone: 209-521-5702.

Technical Facilities: 0.01-kw ERP, lat. 40° 06' 12", long. 123° 49' 008".

Ownership: Raul & Consuelo Palazuelos.

Garberville & Redway—K04NX, Ch. 4, Pollack/Belz Broadcasting Co. LLC. (KIEM-TV Ch. 3 Eureka)

Technical Facilities: 0.01-kw ERP, lat. 40° 06' 006", long. 123° 48' 40".

Goleta & Carpenteria—K65BP, Ch. 65, Harriscope of Los Angeles Inc. (KWHY-TV Ch. 22 Los Angeles)

Technical Facilities: 0.593-kw ERP, lat. 34° 27' 58", long. 119° 40' 37".

Gonzales—KMST-LP, Ch. 59, Monterey County Superintendent of Schools. (KTEH Ch. 54 San Jose)

Technical Facilities: 4.72-kw ERP, lat. 36° 34' 54", long. 121° 26' 34".

Grass Valley—K16CX, Ch. 16, Sierra Joint Junior College District. Phone: 916-781-0563. Fax: 916-781-0455.

Studio: Sierra College, 5000 Rocklin Rd., Rocklin, CA 95677.

Technical Facilities: 1000-w TPO, 12-kw ERP, 171-ft. above ground, 2769-ft. above sea level, lat. 39° 08' 02", long. 121° 05' 59".

Transmitter: Wolf Mountain communications site, 5.6-mi. SSW of Grass Valley.

Began Operation: April 10, 1996.

Ownership: Sierra Joint Community College District.

Green Point, etc.—K05EQ, Ch. 5, BlueStone License Holdings Inc. (KRCR-TV Ch. 7 Redding)

Technical Facilities: 0.03-kw ERP, lat. 40° 52' 20", long. 123° 44' 08".

Ownership: BlueStone TV Holdings Inc.

Green Valley Lake—K69CO, Ch. 69, San Bernardino Cty. Superintendent of Schools. (KCET Ch. 28 Los Angeles)

Technical Facilities: 5.13-kw ERP, lat. 34° 11' 46", long. 117° 002' 55".

Hanford—KHMM-LP, Ch. 14, Caballero Television Texas LLC. Phone: 305-648-0065.

Technical Facilities: 2-kw ERP, 59-ft. above ground, 4541-ft. above sea level, lat. 37° 04' 10", long. 119° 24' 40".

Transmitter: 12592 S. Cedar Ave., Fresno.

Ownership: Caballero Television LLC.

Personnel: Eduardo Caballero, Chief Exec. Officer.

Happy Camp—K07IX, Ch. 7, Slater Butte Translator Co. (KTVL Ch. 10 Medford)

Technical Facilities: 0.056-kw ERP, lat. 41° 51' 30", long. 123° 21' 13".

Happy Camp & North Indian Creek—K09PI, Ch. 9, Slater Butte Translator Co.

Technical Facilities: 0.023-kw ERP, lat. 41° 51' 30", long. 123° 21' 13".

Happy Camp & North Indian Creek—K11GO, Ch. 11, Slater Butte Translator Co.

Technical Facilities: 0.023-kw ERP, lat. 41° 51' 30", long. 123° 21' 13".

Happy Camp & North Indian Creek—K13GL, Ch. 13, Slater Butte Translator Co. (K0BI Ch. 5 Medford)

Technical Facilities: 0.023-kw ERP, lat. 41° 51' 30", long. 123° 21' 13".

Hayfork—K05CR, Ch. 5, Trinity County Superintendent of Schools. (KIXE-TV Ch. 9 Redding)

Technical Facilities: 0.007-kw ERP, lat. 40° 29' 34", long. 123° 11' 52".

Hemet—KZSW-LP, Ch. 27, La Verta W. & Victor W. Page. Phone: 909-776-9134. Fax: 909-776-9135.

Studio: 27025 Girard St., Hemet, CA 92504.

Technical Facilities: 9.99-kw ERP, 108-ft. above ground, 3829-ft. above sea level, lat. 33° 49' 49", long. 116° 57' 008".

Holds CP for change to 86-ft. above ground, 3829-ft. above sea level, BPTTL-20050201BKL.

Began Operation: March 1, 1991.

Ownership: LaVerta W. & Victor W. Page.

Personnel: Kevin Page, General Manager; Cal Willis, Chief Engineer.

Hollister—K59AY, Ch. 59, AK Media Group Inc. (KION-TV Ch. 46 Monterey)

Technical Facilities: 1.3-kw ERP, lat. 36° 45' 37", long. 121° 29' 24".

Hoopa—K07GJ, Ch. 7, Pollack/Belz Broadcasting Co. LLC. (KIEM-TV Ch. 3 Eureka)

Technical Facilities: 0.009-kw ERP, lat. 41° 07' 13", long. 123° 42' 47".

Hoopa—K11NE, Ch. 11, Raul Broadcasting Co. of Eureka Inc. Phone: 209-521-5702.

Technical Facilities: 0.009-kw ERP, lat. 41° 07' 13", long. 123° 42' 47".

Ownership: Raul & Consuelo Palazuelos.

Hopland—K06FA, Ch. 6, Sanel Valley TV Assn. (KTVU Ch. 2 Oakland)

Technical Facilities: 0.013-kw ERP, lat. 38° 56' 006", long. 123° 006' 22".

Hopland—K10FZ, Ch. 10, Sanel Valley TV Assn. (KPIX-TV Ch. 5 San Francisco)

Technical Facilities: 0.012-kw ERP, lat. 38° 56' 006", long. 123° 006' 22".

Hopland—K11TD, Ch. 11, Sanel Valley TV Assn. (KRON-TV Ch. 4 San Francisco)

Technical Facilities: 0.012-kw ERP, lat. 38° 55' 39", long. 123° 006' 51".

Hopland—K13ID, Ch. 13, Sanel Valley TV Assn. (KGO-TV Ch. 7 San Francisco)

Technical Facilities: 0.012-kw ERP, lat. 38° 56' 006", long. 123° 006' 22".

Hopland—K35DO, Ch. 35, Rural California Broadcasting Corp. (KRCB Ch. 22 Cotati)

Technical Facilities: lat. 38° 55' 39", long. 123° 006' 50".

Hyampom—K13MD, Ch. 13, Hyampom Community Council. (KIEM-TV Ch. 3 Eureka)

Technical Facilities: 0.01-kw ERP, lat. 40° 36' 50", long. 123° 25' 20".

Indio—K06MB, Ch. 6, BusinessWorld Broadcasting Partners. Phone: 818-845-1270.

Technical Facilities: 3-kw ERP, 56-ft. above ground, 1789-ft. above sea level, lat. 33° 48' 07", long. 116° 13' 31".

Began Operation: October 1, 1990.

Ownership: Business World Broadcasting Partners.

Personnel: Leo Kesselman, General Manager; Wayne Goff, Engineer.

Indio—K08MX, Ch. 8, Viacom Broadcasting LLC. Phone: 760-674-8550.

Technical Facilities: 165-w TPO, 0.5-kw ERP, 43-ft. above ground, 1781-ft. above sea level, lat. 33° 48' 08", long. 116° 13' 27".

Transmitter: Indio Hill, 5-mi. N of Indio.

Ownership: Viacom Inc.

Indio—K19DH, Ch. 19, Desert Springs Inc. Phone: 760-327-2772.

Technical Facilities: 9.932-kw ERP, 66-ft. above ground, 1667-ft. above sea level, lat. 33° 48' 07", long. 116° 13' 27".

Began Operation: January 25, 1999.

Ownership: Desert Springs Inc.

Indio—K25GW, Ch. 25, Desert Springs Inc. Phone: 760-327-2772.

Technical Facilities: 1000-w TPO, 10.4-kw ERP, 35-ft. above ground, 1575-ft. above sea level, lat. 33° 51' 56", long. 116° 25' 58".

Transmitter: Indio Hill, 5-mi. N of Indio.

Began Operation: January 25, 1999.

Ownership: Desert Springs Inc.

Indio—KEVC-CA, Ch. 5, Entravision Holdings LLC. Phone: 310-447-3870.

Technical Facilities: 10-w TPO, 0.35-kw ERP, 56-ft. above ground, 1145-ft. above sea level, lat. 33° 48' 07", long. 116° 13' 27".

Transmitter: Indio Peak, approx. 3-mi. NW of Indio.

Ownership: Entravision Communications Corp.

Indio—KUNA-LP, Ch. 15, Gulf-California Broadcast Co. Phone: 760-773-0342.

Technical Facilities: 9.7-kw ERP, 85-ft. above ground, 1824-ft. above sea level, lat. 33° 48' 08", long. 116° 13' 30".

Ownership: Gulf-California Broadcast Co.

Personnel: Martin Serna, General Manager; Tee Thomas, Chief Engineer; Martin Serna, Sales Manager.

■ **Indio**—KVER-CA, Ch. 4, Entravision Holdings LLC. Phone: 310-447-3870.

Studio: 41601 Corporate Way, Palm Desert, CA 92260.

Technical Facilities: 10-w TPO, 0.349-kw ERP, 20-ft. above ground, 1759-ft. above sea level, lat. 33° 48' 07", long. 116° 13' 27".

Transmitter: Indio Peak, approx. 3-mi. NW of Indio.

Began Operation: June 10, 1989.

Ownership: Entravision Communications Corp.

Personnel: Julio Lucero, General & Sales Manager; Wayne Goff, Chief Engineer.

■ **Indio/Palm Springs**—KDFX-CA, Ch. 33, Pacific Media Corp.

Technical Facilities: 383-w TPO, 9.6-kw ERP, 46-ft. above ground, 1601-ft. above sea level, lat. 33° 51' 58", long. 116° 26' 00".

Transmitter: 7.2-mi. NE of Mecca.

Ownership: Robinson O. Everett.

Personnel: Bob Allen, General Manager.

Inland Empire—KHTV-LP, Ch. 38, Venture Technologies Group LLC. Phone: 323-965-5400. Fax: 323-965-5411.

Technical Facilities: 2000-w TPO, 9.8-kw ERP, 71-ft. above ground, 5512-ft. above sea level, lat. 34° 12' 45", long. 117° 41' 58".

Transmitter: Lodestar tower site, Mount Harvard, San Gabriel Mountains.

Began Operation: July 6, 1999.

Ownership: Venture Technologies Group LLC.

Personnel: Brian Holton, General Manager; Ted Lester, Chief Engineer; Andrea Wilson, Sales Manager.

Inyokern—K19CL, Ch. 19, Victor A. Garcia. Phones: 661-324-2358; 661-324-6423. Fax: 661-324-1949.

Technical Facilities: 82-w TPO, 2.8-kw ERP, 139-ft. above ground, 4409-ft. above sea level, lat. 35° 28' 39", long. 117° 41' 58".

Transmitter: El Paso electronic site, Ridgecrest.

Ownership: Victor A. Garcia.

Personnel: Linda K. Garcia, General Manager; Ed Tippler, Chief Engineer; Victor D. Garcia, Sales Manager.

Inyokern & Ridgecrest—K43AG, Ch. 43, Kern Educational Telecommunications. (KTBN-TV Ch. 40 Santa Ana)

Technical Facilities: 3.84-kw ERP, lat. 35° 28' 29", long. 117° 41' 57".

Transmitter: El Paso Mountain Electronic site, near Inyokern.

Inyokern, etc.—K47AE, Ch. 47, Indian Wells Valley TV Booster Inc. (KVEA Ch. 52 Corona; KMEX-TV Ch. 34 Los Angeles)

Technical Facilities: 0.875-kw ERP, lat. 35° 28' 48", long. 117° 40' 59".

Holds CP for change to 4.375-kw ERP, 10-ft. above ground, 4449-ft. above sea level, lat. 35° 28' 47", long. 117° 40' 56". BPTT-20041216AAU.

Ownership: Indian Wells Valley TV Booster Inc.

Inyokern, etc.—K61AJ, Ch. 61, Roy William Mayhugh.

Technical Facilities: 0.437-kw ERP, 4514-ft. above sea level, lat. 35° 28' 48", long. 117° 40' 59".

Ownership: Roy William Mayhugh.

Jones Valley Park—K04PQ, Ch. 4, Catamount Broadcasting of Chico-Redding Inc. Phone: 203-852-7164.

Technical Facilities: 0.0063-kw ERP, 39-ft. above ground, 1339-ft. above sea level, lat. 40° 43' 31", long. 122° 14' 008".

Ownership: Catamount Broadcast Group.

Joshua Tree—K15FC, Ch. 15, County of San Bernardino Area 70.

Technical Facilities: 0.11-kw ERP, 32-ft. above ground, 3100-ft. above sea level, lat. 34° 09' 18", long. 116° 12' 006".

Transmitter: Copper Mountain section 24, 8.5-mi. W of Twentynine Palms.

Joshua Tree—K57EV, Ch. 57, County Service Area 70 TV5. (KCBS-TV Ch. 2 Los Angeles)

Technical Facilities: 0.21-kw ERP, lat. 34° 09' 18", long. 116° 12' 006".

Joshua Tree, etc.—K21GR, Ch. 21, San Bernardino County. (KABC-TV Ch. 7 Los Angeles; KESQ-TV Ch. 42 Palm Springs)

Technical Facilities: 0.109-kw ERP, 32-ft. above ground, 3100-ft. above sea level, lat. 34° 09' 18", long. 116° 12' 006".

Ownership: San Bernardino County.

Joshua Tree, etc.—K25GK, Ch. 25, County Service Area 70 TV5. (KTTV Ch. 11 Los Angeles)

Technical Facilities: 0.63-kw ERP, lat. 34° 04' 32", long. 115° 57' 18".

Transmitter: Pinto Mountain, 8-mi. SE of Twentynine Palms.

Klamath—K25CI, Ch. 25, BlueStone License Holdings Inc. (KAFF Ch. 23 Arcata; KRCR-TV Ch. 7 Redding)

Technical Facilities: lat. 41° 31' 26", long. 123° 54' 26".

Ownership: BlueStone TV Holdings Inc.

■ **La Jolla**—K35DG, Ch. 35, The Regents of the U. of California. Phone: 510-987-0373. Fax: 510-987-0328.

Studio: U. of California, La Jolla, CA 92093.

Technical Facilities: 26.7-kw ERP, 104-ft. above ground, 823-ft. above sea level, lat. 32° 50' 25", long. 117° 14' 56".

Began Operation: March 15, 1993.

Ownership: Regents of the U. of California.

Personnel: Rhyena Halpern, Director, Programming & Production; Rhyena Halpern, Director, Programming & Production; Sherman George, Director, Engineering.

La Jolla—K59AL, Ch. 59, Board of Trustees, California State U. &. (KPBS Ch. 15 San Diego)

Technical Facilities: 1.9-kw ERP, lat. 32° 50' 53", long. 117° 16' 32".

La Jolla—K62AK, Ch. 62, KNDS License Inc. (KNSD Ch. 39 San Diego)

Technical Facilities: 1.242-kw ERP, lat. 32° 50' 50", long. 117° 16' 25".

La Jolla—K67AM, Ch. 67, Board of Trustees, California State U. &. (KPBS Ch. 15 San Diego)

Technical Facilities: 1.25-kw ERP, lat. 32° 50' 46", long. 117° 16' 33".

La Jolla—KNSD-LP, Ch. 62, Station Venture Operations LP.

Technical Facilities: 1000-w TPO, 0.001-kw ERP, 102-ft. above ground, 823-ft. above sea level, lat. 32° 50' 24", long. 117° 14' 52".

Transmitter: KCLX-FM tower, Soledad Mountain.

Ownership: Station Venture Operations LP.

Lake City & Fort Bidwell—K06FF, Ch. 6, Modoc County Superintendent of Schools. (KOTI Ch. 2 Klamath Falls)

Technical Facilities: 0.046-kw ERP, lat. 41° 37' 45", long. 120° 003' 45".

Lake Isabella (South Shore)—K12HL, Ch. 12, South Lake Property Owners Assn. (KCBS-TV Ch. 2 Los Angeles)

Technical Facilities: 0.006-kw ERP, lat. 35° 41' 12", long. 118° 25' 10".

Lake Isabella area—K08FX, Ch. 8, South Lake Property Owners Assn. (KBAK-TV Ch. 29 Bakersfield)

Technical Facilities: 0.063-kw ERP, lat. 35° 41' 12", long. 118° 25' 10".

Lake Isabella area—K10GC, Ch. 10, South Lake Property Owners Assn. (KERO-TV Ch. 23 Bakersfield)

Technical Facilities: 0.005-kw ERP, lat. 35° 41' 12", long. 118° 25' 10".

Lake Shastina—K27BH, Ch. 27, BlueStone License Holdings Inc. Phone: 530-243-7777. Fax: 530-243-0217.

Technical Facilities: 20-w TPO, 0.077-kw ERP, 23-ft. above ground, 3038-ft. above sea level, lat. 41° 30' 38", long. 122° 23' 33".

Transmitter: Lake Shastina area, 5-mi. N of Weed.

Ownership: BlueStone TV Holdings Inc.

Personnel: Bob Wise, General Manager; Dennis Siewart, Sales Manager; Jeff Knott, Operations Manager.

Lakehead—K02FF, Ch. 2, BlueStone License Holdings Inc. (KRCR-TV Ch. 7 Redding)

Technical Facilities: 0.01-kw ERP, lat. 40° 52' 17", long. 122° 22' 31".

Ownership: BlueStone TV Holdings Inc.

Lakehead—K14HX, Ch. 14, Northern California Educational TV Assn. Inc. (KIXE-TV Ch. 9 Redding)

Technical Facilities: lat. 40° 54' 52", long. 122° 26' 42".

Lakeport—K15FJ, Ch. 15, Lake County TV Club.

Technical Facilities: 0.931-kw ERP, lat. 38° 59' 22", long. 122° 46' 004".

Transmitter: 9-mi. SE of Lakeport.

Lakeport—K26GK, Ch. 26, Lake County TV Club. (KVIE Ch. 6 Sacramento) Phone: 707-263-9032.

Technical Facilities: 5.9-kw ERP, 98-ft. above ground, 4065-ft. above sea level, lat. 38° 59' 22", long. 122° 46' 004".

Ownership: Lake County TV Club.

Lakeport—K33CH, Ch. 33, Lake County TV Club.

Technical Facilities: 0.753-kw ERP, lat. 38° 59' 23", long. 122° 45' 003".

Lakeport—K46DR, Ch. 46, Lake County TV Club. (KTXL Ch. 40 Sacramento)

Technical Facilities: lat. 38° 59' 22", long. 122° 46' 004".

Lakeport—K52AJ, Ch. 52, Lake County TV Club. (KHSL-TV Ch. 12 Chico)

Technical Facilities: 0.38-kw ERP, lat. 38° 59' 23", long. 122° 45' 003".

Lakeport—K54CY, Ch. 54, Lake County TV Club. (KFTY Ch. 50 Santa Rosa)

Technical Facilities: lat. 38° 59' 22", long. 122° 46' 004".

Lakeport—K56AW, Ch. 56, Lake County TV Club. (KTVU Ch. 2 Oakland)

Technical Facilities: 0.668-kw ERP, lat. 38° 59' 23", long. 122° 45' 003".

Lakeport—K58AW, Ch. 58, Lake County TV Club. (KCRATV Ch. 3 Sacramento)

Technical Facilities: 0.668-kw ERP, lat. 38° 59' 23", long. 122° 45' 003".

Lakeport—K68AL, Ch. 68, Lake County TV Club. (KXTV Ch. 10 Sacramento)

Technical Facilities: 0.1-kw ERP, lat. 38° 59' 23", long. 122° 45' 003".

Lakeshore & Lamoine—K04FL, Ch. 4, Catamount Broadcasting of Chico-Redding Inc. (KHSL-TV Ch. 12 Chico)

Technical Facilities: 0.034-kw ERP, lat. 40° 54' 52", long. 122° 26' 43".

Lancaster—K26GN, Ch. 26, Trinity Broadcasting Network Inc. (KTBN-TV Ch. 40 Santa Ana)

Technical Facilities: 2.11-kw ERP, lat. 34° 32' 50", long. 118° 12' 24".

Lancaster—K62AN, Ch. 62, Trinity Broadcasting Network Inc.

Lancaster—KTAV-LP, Ch. 24, AlmaVision Hispanic Network Inc. Phone: 972-291-3750.

Technical Facilities: 970-w TPO, 10-kw ERP, 59-ft. above ground, 3074-ft. above sea level, lat. 34° 58' 45", long. 118° 10' 02".

Transmitter: Soledad Mountain.

Ownership: AlmaVision Hispanic Network Inc.

Personnel: Charles M. Harker, General Manager.

Lancaster—KTRD-LP, Ch. 50, Robert D. Adelman.

Technical Facilities: 26-kw ERP, 5134-ft. above ground, 10220-ft. above sea level, lat. 34° 32' 50", long. 118° 12' 43".

Lancaster—KTRO-LP, Ch. 50, Robert D. Adelman. Phone: 760-371-1700.

Technical Facilities: 26-kw ERP, 49-ft. above ground, 5249-ft. above sea level, lat. 34° 32' 50", long. 118° 12' 57".

Ownership: Robert D. Adelman.

California — Low Power TV & TV Translator Stations

Laytonville & Fort Bragg—K53CM, Ch. 53, Lester J. Deitz.

Technical Facilities: 4.26-kw ERP, lat. 39° 41' 10", long. 123° 34' 44".

Laytonville, Branscomb & Fort Bragg—K06FR, Ch. 6, Lester J. Deitz. (KTVU Ch. 2 Oakland)

Technical Facilities: 0.09-kw ERP, lat. 39° 41' 10", long. 123° 34' 44".

Laytonville, Branscomb & Fort Bragg—K08GJ, Ch. 8, Lester J. Deitz. (KRON-TV Ch. 4 San Francisco)

Technical Facilities: 0.005-kw ERP, lat. 39° 41' 10", long. 123° 34' 44".

Laytonville, Branscomb & Fort Bragg—K10GL, Ch. 10, Lester J. Deitz. (KPIX-TV Ch. 5 San Francisco)

Technical Facilities: 0.16-kw ERP, lat. 39° 41' 10", long. 123° 34' 44".

Laytonville, Branscomb & Fort Bragg—K12GV, Ch. 12, Lester J. Deitz. (KGO-TV Ch. 7 San Francisco; KRON-TV Ch. 4 San Francisco)

Technical Facilities: 0.005-kw ERP, lat. 39° 41' 10", long. 123° 34' 44".

Laytonville/Branscomb/Fort Bragg—K61CJ, Ch. 61, Lester J. Deitz. Phone: 707-462-3747.

Technical Facilities: 100-w TPO, 4.5-kw ERP, 12-ft. above ground, 4236-ft. above sea level, lat. 39° 41' 10", long. 123° 34' 44".

Transmitter: Cahto Peak, 5.5-mi. W of Laytonville.

Ownership: Lester J. Deitz.

Lewiston—K06EX, Ch. 6, Lewiston Translator Co. (KHSL-TV Ch. 12 Chico)

Technical Facilities: 0.00746-kw ERP, lat. 40° 41' 17", long. 122° 49' 55".

Lewiston—K28CY, Ch. 28, Northern California Educational TV Assn. Inc. (KIXE-TV Ch. 9 Redding)

Technical Facilities: lat. 40° 41' 27", long. 122° 49' 55".

Lewiston, etc.—K03CT, Ch. 3, Lewiston Translator Co. (KRCR-TV Ch. 7 Redding)

Technical Facilities: 0.039-kw ERP, lat. 40° 41' 27", long. 122° 49' 55".

Likely—K05ET, Ch. 5, California-Oregon Broadcasting Inc. (KOTI Ch. 2 Klamath Falls)

Technical Facilities: 0.04-kw ERP, lat. 41° 09' 08", long. 120° 33' 14".

Holds CP for change to 1-kw ERP, 20-ft. above ground, 7379-ft. above sea level, lat. 41° 09' 19", long. 120° 33' 45". BMJPTTV-20000831CKJ.

Ownership: California-Oregon Broadcasting Inc.

Likely—K11LD, Ch. 11, BlueStone License Holdings Inc. (KRCR-TV Ch. 7 Redding)

Technical Facilities: 0.04-kw ERP, lat. 41° 09' 008", long. 120° 33' 14".

Ownership: BlueStone TV Holdings Inc.

Likely/Alturas—K68BX, Ch. 68, Catamount Broadcasting of Chico-Redding Inc.

Personnel: Raymond J. Johns, President.

Litchfield—K13RZ, Ch. 13, Honey Lake Community TV Corp. (KVIE Ch. 6 Sacramento)

Technical Facilities: 0.07-kw ERP, lat. 40° 07' 15", long. 120° 18' 46".

Litchfield—K48DI, Ch. 48, Honey Lake Community TV Corp. (KCRA-TV Ch. 3 Sacramento)

Technical Facilities: lat. 40° 07' 15", long. 120° 10' 46".

■ **Lompoc**—K100G, Ch. 10, Entravision Holdings LLC.

Technical Facilities: 5.9-w TPO, 0.162-kw ERP, 26-ft. above ground, 1266-ft. above sea level, lat. 34° 44' 25", long. 120° 26' 42".

Began Operation: October 28, 1998.

Ownership: Entravision Communications Corp.

■ **Lompoc**—K17EF, Ch. 17, J. B. Broadcasting Inc. Phone: 805-268-8015.

Technical Facilities: 12.1-kw ERP, 13-ft. above ground, 1253-ft. above sea level, lat. 34° 44' 24", long. 120° 26' 42".

Began Operation: August 12, 1998.

Ownership: JB Broadcasting Inc.

Lompoc—K23CL, Ch. 23, Central Coast Good News Inc.

Technical Facilities: 100-w TPO, 1.28-kw ERP, lat. 34° 44' 29", long. 120° 26' 45".

Ownership: Central Coast Good News Inc.

Long Valley—K05FR, Ch. 5, Mono County Superintendent of Schools. (KXTV Ch. 10 Sacramento; KOLQ-TV Ch. 8 Reno)

Technical Facilities: 0.002-kw ERP, lat. 37° 35' 51", long. 118° 48' 34".

Long Valley—K49EA, Ch. 49, Mono County Service Area No. 1. Phone: 760-934-6299.

Technical Facilities: 10-w TPO, 0.12-kw ERP, 25-ft. above ground, 7997-ft. above sea level, lat. 37° 35' 51", long. 118° 48' 34".

Transmitter: Approx. 10-mi. ESE of Mammoth Lakes.

Began Operation: March 1, 1996.

Ownership: Mono County Service Area No. 1.

Long Valley—K56BS, Ch. 56, Mono County Service Area No. 1. (KCRA-TV Ch. 3 Sacramento)

Technical Facilities: lat. 37° 42' 45", long. 118° 39' 27".

Long Valley Region—K60BR, Ch. 60, Mono County Service Area No. 1. (KQED Ch. 9 San Francisco)

Technical Facilities: 0.05-kw ERP, lat. 37° 42' 45", long. 118° 39' 27".

■ **Los Angeles**—KNET-LP, Ch. 25, Venture Technologies Group LLC. Phone: 323-965-5400. Fax: 323-965-5411.

Technical Facilities: 2000-w TPO, 0.575-kw ERP, 60-ft. above ground, 1608-ft. above sea level, lat. 34° 06' 35", long. 118° 23' 25".

Transmitter: 2100 Ridgemoor Dr.

Ownership: Venture Technologies Group LLC.

Los Angeles—KNLA-LP, Ch. 67, Venture Technologies Group LLC. Phone: 323-965-5400. Fax: 323-965-5411.

Technical Facilities: 9.8-kw ERP, 71-ft. above ground, 5512-ft. above sea level, lat. 34° 12' 48", long. 118° 03' 41".

Transmitter: Lodestar tower site, Mount Harvard, San Gabriel Mountain.

Ownership: Venture Technologies Group LLC.

Personnel: Brian Holton, General Manager; Mel Maddox, Station Manager; Ted Lester, Chief Engineer.

Los Angeles—KSMV-LP, Ch. 33, KJLA LLC. Phone: 310-943-5288. Fax: 310-943-5299.

Technical Facilities: 50-w TPO, 22.8-kw ERP, 129-ft. above ground, 5828-ft. above sea level, lat. 34° 13' 36", long. 118° 03' 57".

Transmitter: South Mountain.

Ownership: Costa de Oro Television Inc.

Lucerne Valley—K15CA, Ch. 15, County of San Bernardino. (KCBS-TV Ch. 2 Los Angeles)

Technical Facilities: 0.74-kw ERP, lat. 34° 27' 47", long. 116° 52' 44".

Lucerne Valley—K19BT, Ch. 19, County of San Bernardino. (KABC-TV Ch. 7 Los Angeles)

Technical Facilities: 0.74-kw ERP, lat. 34° 27' 47", long. 116° 52' 44".

Lucerne Valley—K33DK, Ch. 33, Trinity Broadcasting Network Inc. (KTBN-TV Ch. 40 Santa Ana)

Technical Facilities: lat. 34° 27' 47", long. 116° 52' 44".

Lucerne Valley—K41CB, Ch. 41, County of San Bernardino.

Technical Facilities: 0.9-kw ERP, lat. 34° 27' 47", long. 116° 52' 44".

Lucerne Valley—K43EE, Ch. 43, City of San Bernardino Service Area 29. (KCET Ch. 28 Los Angeles)

Technical Facilities: 0.89-kw ERP, lat. 34° 27' 47", long. 116° 52' 44".

Transmitter: Pickaninny Butte, 5.5-mi. E of Lucerne Valley.

Lucerne Valley—K48AD, Ch. 48, County of San Bernardino. (KTTV Ch. 11 Los Angeles)

Technical Facilities: 0.91-kw ERP, lat. 34° 27' 47", long. 116° 52' 44".

Lucerne Valley—K50EW, Ch. 50, County of San Bernardino Area 29.

Technical Facilities: 100-w TPO, 1.06-kw ERP, 167-ft. above ground, 3127-ft. above sea level, lat. 34° 27' 47", long. 116° 52' 44".

Transmitter: Pickaninny Butte, 5.5-mi. E of Lucerne Valley.

Began Operation: January 7, 1999.

Ownership: San Bernardino County.

Lucerne Valley—K54AD, Ch. 54, County of San Bernardino.

Technical Facilities: 1.06-kw ERP, lat. 34° 27' 47", long. 116° 52' 44".

Lucerne Valley—K1JR-LP, Ch. 47, Birach Broadcasting Corp. (KTLA-TV Ch. 5 Los Angeles) Phone: 248-557-3500.

Technical Facilities: 0.4-kw ERP, 70-ft. above ground, 1650-ft. above sea level, lat. 33° 52' 003", long. 116° 26' 001".

Ownership: Birach Broadcasting Corp.

Lucerne Valley—K1JR-LP, Ch. 47, Birach Broadcasting Corp. Phone: 248-557-3500.

Technical Facilities: 0.4-kw ERP, 70-ft. above ground, 1650-ft. above sea level, lat. 33° 52' 03", long. 116° 26' 01".

Ownership: Birach Broadcasting Corp.

Mammoth Lakes—KSRW-LP, Ch. 33, Benett Kessler. Phone: 760-878-2381.

Technical Facilities: 1000-w TPO, 26.28-kw ERP, 75-ft. above ground, 4216-ft. above sea level, lat. 37° 22' 32", long. 118° 23' 37".

Transmitter: 1280 N. Main St.

Ownership: Benett Kessler.

Maricopa & Taft—KNXT-LP, Ch. 57, Gary M. Cocola Family Trust. Phone: 559-435-7000. Fax: 559-435-3201.

Studio: 1550 N. Fresno St., Fresno, CA 93703.

Technical Facilities: 2000-w TPO, 55-kw ERP, 90-ft. above ground, 1700-ft. above sea level, lat. 35° 07' 04", long. 119° 27' 36".

Transmitter: 0.9-mi. from Wood St. & 25 Mile Hill Rd.

Began Operation: December 1, 1999.

Ownership: Gary M. Cocola Family Trust.

Personnel: Steve Le Bel, Chief Engineer.

Mariposa—K27GZ, Ch. 27, Trinity Broadcasting Network Inc. (KTBN-TV Ch. 40 Santa Ana)

Technical Facilities: 0.25-kw ERP, lat. 37° 31' 59", long. 120° 001' 33".

■ **Merced-Mariposa**—KMPH-CA, Ch. 17, KMPH TV Licensee LLC. Phone: 559-733-7800.

Technical Facilities: 2000-w TPO, 1.5-kw ERP, 230-ft. above ground, 4350-ft. above sea level, lat. 37° 31' 59", long. 120° 01' 40".

Transmitter: Near Mount Bullion.

Mineral—K05JK, Ch. 5, BlueStone License Holdings Inc. (KRCR-TV Ch. 7 Redding)

Technical Facilities: lat. 40° 17' 57", long. 121° 36' 56".

Ownership: BlueStone TV Holdings Inc.

Miranda—K08LD, Ch. 8, Raul Broadcasting Co. of Eureka Inc. (KVIQ Ch. 6 Eureka) Phone: 209-521-5702.

Technical Facilities: lat. 40° 13' 004", long. 123° 49' 58".

Ownership: Raul & Consuelo Palazuelos.

Miranda—K10NU, Ch. 10, Pollack/Belz Broadcasting Co. LLC. (KIEM-TV Ch. 3 Eureka)

Technical Facilities: lat. 40° 13' 004", long. 123° 49' 58".

Modesto—K49EO, Ch. 49, Trinity Broadcasting Network Inc. Phone: 714-832-2950. Fax: 714-730-0661.

Technical Facilities: 4.2-kw ERP, 328-ft. above ground, 302-ft. above sea level, lat. 37° 39' 00", long. 121° 01' 25".

Holds CP for change to 45.9-kw ERP, 458-ft. above ground, 501-ft. above sea level, lat. 37° 43' 45", long. 121° 11' 49". BMPTT-20050420ABE.

Began Operation: March 1, 1992.

Ownership: Trinity Broadcasting Network Inc.

■ **Modesto**—KACA-LP, Ch. 36, Word of God Fellowship Inc. (KSTS Ch. 48 San Jose) Phone: 817-571-1229.

Technical Facilities: 12.3-kw ERP, 210-ft. above ground, 302-ft. above sea level, lat. 37° 38' 30", long. 121° 00' 06".

Holds CP for change to 25.6-kw ERP, , BPTTL-20010712AFK.

Modesto—KAZV-LP, Ch. 14, Frank & Linda Azevedo. Phone: 209-577-0743. Fax: 209-577-0401.

Studio: 2731 Iowa Ave., Modesto, CA 95351.

Technical Facilities: 1000-w TPO, 36.5-kw ERP, 249-ft. above ground, 2739-ft. above sea level, lat. 37° 28' 48", long. 121° 21' 02".

Transmitter: Mount Oso electronic site, 9-mi. SW of Westley.

Multichannel TV Sound: Separate audio program. Began Operation: August 26, 1996.

Ownership: Frank & Linda Azevedo.

Personnel: Frank Azevedo, General Manager; Rick Rogers, Sales Manager.

■ **Modesto**—KEXT-CA, Ch. 27, Telefutara Sacramento LLC. Phone: 310-556-7600.

Technical Facilities: 90-kw ERP, 59-ft. above ground, 2739-ft. above sea level, lat. 37° 28' 48", long. 121° 21' 002".

Monterey—K53DT, Ch. 53, Trinity Broadcasting Network Inc. Phone: 714-832-2950. Fax: 714-730-0661.

Technical Facilities: 1000-w TPO, 21.6-kw ERP, 98-ft. above ground, 1290-ft. above sea level, lat. 36° 33' 10", long. 121° 47' 17".

Holds CP for change to 22.1-kw ERP, lat. 36° 33' 009", long. 121° 47' 17". BPTT-20030718AFJ.

Transmitter: Side of KBOQ(FM) tower.

Began Operation: October 20, 1990.

Ownership: Trinity Broadcasting Network Inc.

Monterey—KMCE-LP, Ch. 52, KMCE Inc. (KTEH Ch. 54 San Jose) Phone: 831-768-8668.

Technical Facilities: 55.1-kw ERP, 136-ft. above ground, 3186-ft. above sea level, lat. 36° 45' 22", long. 121° 30' 006".

Ownership: KMCE Inc.

Monterey—KMUJ-LP, Ch. 23, Clear Channel Broadcasting Licenses Inc. Phone: 918-664-4581.

Technical Facilities: 760-w TPO, 50-kw ERP, 197-ft. above ground, 3274-ft. above sea level, lat. 36° 45' 23", long. 121° 30' 05".

Transmitter: Fremont Peak, 8.93-mi. NE of Salinas.

Multichannel TV Sound: Stereo and separate audio program.

Began Operation: December 20, 2001.

Ownership: Clear Channel Communications Inc.

Monterey & Salinas—K29AB, Ch. 29, KTVU Partnership. (KICU-TV Ch. 36 San Jose)

Technical Facilities: 1-kw ERP, lat. 36° 32' 005", long. 121° 37' 14".

Ownership: Cox Enterprises Inc.

Montgomery Creek & Round Mountain—K02GV, Ch. 2, Round Mountain Community TV Corp. (KHSL-TV Ch. 12 Chico)

Technical Facilities: 0.041-kw ERP, lat. 40° 48' 21", long. 121° 57' 24".

Morongo Valley—K13WJ, Ch. 13, County of San Bernardino. (KCOP-TV Ch. 13 Los Angeles)

Technical Facilities: lat. 34° 03' 54", long. 116° 32' 42".

Morongo Valley—K14AB, Ch. 14, County of San Bernardino.

Technical Facilities: 1.08-kw ERP, 2999-ft. above sea level, lat. 34° 03' 54", long. 116° 32' 42".

Morongo Valley—K16AA, Ch. 16, County of San Bernardino. (KCBS-TV Ch. 2 Los Angeles)

Technical Facilities: 1.08-kw ERP, lat. 34° 03' 54", long. 116° 32' 42".

Morongo Valley—K21GI, Ch. 21, County of San Bernardino Area 40. Phone: 760-367-1833.

Technical Facilities: 1.08-kw ERP, 178-ft. above ground, 2975-ft. above sea level, lat. 34° 03' 54", long. 116° 32' 42".

Ownership: San Bernardino County.

Morongo Valley—K30GU, Ch. 30, County of San Bernardino. (KABC-TV Ch. 7 Los Angeles; KESQ-TV Ch. 42 Palm Springs)

Technical Facilities: 1.08-kw ERP, lat. 34° 03' 54", long. 116° 32' 42".

Morongo Valley—K32EM, Ch. 32, County of San Bernardino Area 70. Phone: 760-367-1833. Fax: 760-367-4732.

Technical Facilities: 100-w TPO, 1.04-kw ERP, 190-ft. above ground, 2986-ft. above sea level, lat. 34° 03' 54", long. 116° 32' 42".

Transmitter: 3-mi. NE of Morongo Valley Post Office.

Multichannel TV Sound: Stereo only.

Ownership: San Bernardino County.

Personnel: Jim Parker, Chief Engineer.

Morongo Valley—K34EU, Ch. 34, County of San Bernardino Area 70. Phone: 760-367-6244. Fax: 760-367-4732.

Technical Facilities: 100-w TPO, 1.04-kw ERP, 190-ft. above ground, 2986-ft. above sea level, lat. 34° 03' 54", long. 116° 32' 42".

Transmitter: 3-mi. NE of Morongo Valley Post Office.

Ownership: San Bernardino County.

Personnel: Jim Parker, Chief Engineer.

Morongo Valley—K48EM, Ch. 48, County of San Bernardino. (KCEC Ch. 28 Los Angeles)

Technical Facilities: lat. 34° 03' 54", long. 116° 32' 42".

Morongo Valley—K62AO, Ch. 62, County of San Bernardino. (KTLA-TV Ch. 5 Los Angeles)

Technical Facilities: 1.08-kw ERP, lat. 34° 03' 54", long. 116° 32' 42".

Morongo Valley—K67BH, Ch. 67, County of San Bernardino.

Technical Facilities: 0.108-kw ERP, lat. 34° 03' 54", long. 116° 32' 42".

Morongo Valley—KJHP-LP, Ch. 18, KSPE Inc.

Technical Facilities: 1.78-kw ERP, 20-ft. above ground, 1706-ft. above sea level, lat. 33° 55' 28", long. 116° 36' 53".

Holds CP for change to 7.5-kw ERP, 65-ft. above ground, 1518-ft. above sea level, lat. 33° 51' 56", long. 116° 25' 58". BPTTL-20041110ACG.

Ownership: Shahram Hashemizadeh.

■ **Morro Bay**—K09UF, Ch. 9, R & C Enterprises. Phone: 805-928-7700. Fax: 805-928-8606.

Studio: 1138 W. Church St., Santa Maria, CA 93458.

Technical Facilities: 10-w TPO, 0.265-kw ERP, 72-ft. above ground, 2844-ft. above sea level, lat. 35° 23' 37", long. 120° 42' 23".

Holds CP for change to 3-kw ERP, 85-ft. above ground, 2562-ft. above sea level, lat. 35° 21' 38", long. 120° 39' 21". BPTVA-20031203ABN.

Transmitter: Tassajera Peak.

Ownership: Raul & Consuelo Palazuelos.

Personnel: Sandy Keefer, General Manager & Sales Manager; Roy Keefer, Chief Engineer.

Morro Bay—K22EE, Ch. 22, Central Coast Good News Inc. (KTBN-TV Ch. 40 Santa Ana)

Technical Facilities: 1-kw ERP, lat. 35° 16' 51", long. 120° 48' 41".

Transmitter: 2-mi. S of Willow Dr. & Los Osos Valley Rd. intersection.

Mountain Gate—K03FU, Ch. 3, BlueStone License Holdings Inc.

Technical Facilities: 0.022-kw ERP, 1526-ft. above sea level, lat. 40° 45' 000", long. 122° 17' 49".

Ownership: BlueStone TV Holdings Inc.

National City—K61GH, Ch. 61, TV-61 San Diego.

Technical Facilities: 100-w TPO, 1.83-kw ERP, 131-ft. above ground, 449-ft. above sea level, lat. 32° 41' 15", long. 117° 03' 56".

Transmitter: 5800 Boxer.

Began Operation: October 25, 1999.

Ownership: TV-61 San Diego Inc.

Needles—K17BN, Ch. 17, Mohave County Board of Supervisors. (KSAZ-TV Ch. 10 Phoenix)

Technical Facilities: 1.43-kw ERP, lat. 35° 02' 009", long. 114° 22' 14".

Needles—K30BQ, Ch. 30, Needles Community TV Club Inc. (KPNX Ch. 12 Mesa)

Technical Facilities: 1.43-kw ERP, lat. 35° 02' 009", long. 114° 22' 14".

Needles, etc.—K31HY, Ch. 31, Needles Community TV Club Inc. (KTVK Ch. 3 Phoenix)

Technical Facilities: 1.06-kw ERP, 23-ft. above ground, 4039-ft. above sea level, lat. 35° 02' 09", long. 114° 22' 14".

Ownership: Mohave County Board of Supervisors.

Newberry Springs—K03EK, Ch. 3, County of San Bernardino. (KTLA-TV Ch. 5 Los Angeles)

Technical Facilities: 0.089-kw ERP, lat. 34° 50' 003", long. 116° 40' 48".

Newberry Springs—K06IQ, Ch. 6, County of San Bernardino. (KTTV Ch. 11 Los Angeles)

Technical Facilities: 0.009-kw ERP, lat. 34° 50' 003", long. 116° 40' 48".

Newberry Springs—K08IA, Ch. 8, County of San Bernardino. (KBAC-TV Ch. 29 Bakersfield)

Technical Facilities: 0.081-kw ERP, lat. 34° 50' 003", long. 116° 40' 48".

Newberry Springs—K10IX, Ch. 10, County of San Bernardino. (KCBS-TV Ch. 2 Los Angeles)

Technical Facilities: 0.008-kw ERP, lat. 34° 50' 003", long. 116° 40' 48".

Newberry Springs—K12JI, Ch. 12, County of San Bernardino. (KNBC Ch. 4 Los Angeles)

Technical Facilities: 0.008-kw ERP, lat. 34° 50' 003", long. 116° 40' 48".

Oceanside/Carlsbad—K33FZ, Ch. 33, Laurie Mintz. Phone: 361-883-1763.

Technical Facilities: 10-w TPO, 15-kw ERP, 58-ft. above ground, 2953-ft. above sea level, lat. 33° 00' 33", long. 116° 58' 14".

Transmitter: Woodson Mountain, 5.6-mi. W of Ramona.

Ownership: Laurie Mintz.

Orleans—K08HJ, Ch. 8, Raul Broadcasting Co. of Eureka Inc. (KVIQ Ch. 6 Eureka) Phone: 209-521-5702.

Technical Facilities: 0.01-kw ERP, lat. 41° 17' 006", long. 123° 29' 46".

Ownership: Raul & Consuelo Palazuelos.

Orleans—K11IQ, Ch. 11, Pollack/Belz Broadcasting Co. LLC. (KIEM-TV Ch. 3 Eureka)

Technical Facilities: 0.01-kw ERP, lat. 41° 17' 006", long. 123° 29' 46".

Oroville—K08NH, Ch. 8, Sainte Partners II LP. Phone: 209-523-0777.

Technical Facilities: 3-kw ERP, lat. 39° 27' 46", long. 121° 34' 49".

Ownership: Sainte Partners II LP.

Oroville—K15CX, Ch. 15, BlueStone License Holdings Inc. (KRCR-TV Ch. 7 Redding) Phone: 530-243-7777.

Technical Facilities: 21-kw ERP, lat. 39° 27' 46", long. 121° 34' 49".

Ownership: BlueStone TV Holdings Inc.

Oroville & Paradise—K18AO, Ch. 18, Evans Broadcasting of Chico LLC. (KNVN Ch. 24 Chico)

Technical Facilities: 23.7-kw ERP, lat. 39° 39' 004", long. 121° 27' 43".

Transmitter: Bloomer Hill, 11-mi. NNE of Oroville.

■ **Oxnard**—KSKP-CA, Ch. 25, Capital Broadcasting Corp. Phone: 310-540-4466. Fax: 310-540-4006.

Technical Facilities: 519-w TPO, 10-kw ERP, 57-ft. above ground, 2356-ft. above sea level, lat. 34° 19' 52", long. 119° 001' 20".

Transmitter: South Mountain, Santa Paula.

Began Operation: October 21, 1998.

Ownership: Capital Broadcasting Corp.

Personnel: Larry Windsor, President; Bob Ruiz, Chief Executive Officer.

Palermo—K04QC, Ch. 4, Sainte Partners II LP. (KMAX-TV Ch. 31 Sacramento)

Technical Facilities: 3-kw ERP, 95-ft. above ground, 333-ft. above sea level, lat. 39° 27' 46", long. 121° 34' 49".

Ownership: Sainte Partners II LP.

Palm Desert—K55FI, Ch. 55, PSTV Partners LLC. (KOCE-TV Ch. 50 Huntington Beach)

Technical Facilities: 1.88-kw ERP, lat. 33° 32' 45", long. 116° 28' 006".

Holds CP for change to 1.5-kw ERP, 23-ft. above ground, 7506-ft. above sea level, BPTTV-20040301AAQ.

California — Low Power TV & TV Translator Stations

Palm Springs—K17EO, Ch. 17, Biltmore Broadcasting Corp.

Technical Facilities: 1000-w TPO, 14.2-kw ERP, 59-ft. above ground, 1778-ft. above sea level, lat. 33° 48' 07", long. 116° 13' 27".

Transmitter: Indio Peak, 5.4-mi. N of Indio.

Ownership: Biltmore Broadcasting Corp.

Palm Springs—K668M, Ch. 66, Trinity Broadcasting Network Inc. (KTBN-TV Ch. 40 Santa Ana)

Technical Facilities: 0.106-kw ERP, lat. 33° 52' 002", long. 116° 26' 13".

Palm Springs—KPSE-LP, Ch. 50, Mirage Media LLC. Phone: 909-483-3949.

Technical Facilities: 1000-w TPO, 5.2-kw ERP, 25-ft. above ground, 1604-ft. above sea level, lat. 33° 52' 03", long. 116° 25' 59".

Transmitter: Edom Hill.

Began Operation: July 1, 1999.

Ownership: Mirage Media LLC.

Palm Springs—KSPP-LP, Ch. 29, Mark C. Allen. Phone: 530-246-8782.

Technical Facilities: 6.6-kw ERP, 36-ft. above ground, 5777-ft. above sea level, lat. 33° 45' 20", long. 116° 43' 18".

Holds CP for change to 0.003-kw ERP, 8-ft. above ground, 5749-ft. above sea level, BPTTL-20050413ABR.

Ownership: Mark C. Allen.

Palm Springs—KVES-LP, Ch. 28, Entravision Holdings LLC. Phone: 310-447-3870.

Technical Facilities: 1000-w TPO, 9.99-kw ERP, 50-ft. above ground, 1590-ft. above sea level, lat. 33° 51' 56", long. 116° 25' 58".

Transmitter: Edom Hill, Thousand Palms Riverside.

Began Operation: October 18, 1999.

Ownership: Entravision Communications Corp.

Personnel: Julio Lucero, General Manager; Jose Mora, Chief Technician; Mickey Sambor, Sales Manager.

Palm Springs—KYAV-LP, Ch. 12, JDF Investment Co. LLC. Phone: 310-278-3388.

Technical Facilities: 10-w TPO, 0.99-kw ERP, 30-ft. above ground, 1528-ft. above sea level, lat. 33° 51' 58", long. 116° 26' 03".

Transmitter: Edom Hill, 6-mi. NE of Palm Springs.

■ **Palm Springs/Indio**—K21DO, Ch. 21, Three Angels Broadcasting Network Inc. Phone: 618-627-4651. Fax: 618-627-4155.

Studio: 3391 Charley Good Rd., West Frankfort, IL 62896.

Technical Facilities: 80-w TPO, 9.2-kw ERP, 39-ft. above ground, 1634-ft. above sea level, lat. 33° 52' 12", long. 116° 25' 44".

Transmitter: Edom Hill, Palm Springs.

Ownership: Three Angels Broadcasting Network Inc.

Personnel: Moses Primo, Chief Engineer.

■ **Palmdale**—KPAL-LP, Ch. 38, KPAL Television Inc. Phone: 919-844-5225.

Technical Facilities: 100-w TPO, 4.47-kw ERP, 49-ft. above ground, 5233-ft. above sea level, lat. 34° 32' 50", long. 118° 12' 53".

Transmitter: Hauser Mountain, 6.2-mi. SSW of Palmdale.

Multichannel TV Sound: Stereo and separate audio program.

Began Operation: July 1, 1990.

Ownership: KPAL Television Inc.

Personnel: Bob Allen, General Manager; Kurt Lauchart, Chief Engineer.

Paradise—K05EM, Ch. 5, BlueStone License Holdings Inc. (KROR-TV Ch. 7 Redding)

Technical Facilities: 0.03-kw ERP, lat. 39° 48' 42", long. 121° 33' 30".

Ownership: BlueStone TV Holdings Inc.

Paradise—K49CT, Ch. 49, Catamount Broadcasting of Chico-Redding Inc. (KHSL-TV Ch. 12 Chico)

Technical Facilities: lat. 39° 39' 004", long. 121° 27' 43".

■ **Paso Robles**—K17GD, Ch. 17, Entravision Holding LLC. Phone: 310-447-3870.

Technical Facilities: 11.6-kw ERP, 66-ft. above ground, 1867-ft. above sea level, lat. 35° 38' 45", long. 120° 44' 16".

Ownership: Entravision Communications Corp.

■ **Paso Robles**—K19EF, Ch. 19, JB Broadcasting Inc.

Technical Facilities: 1000-w TPO, 12.4-kw ERP, 85-ft. above ground, 1886-ft. above sea level, lat. 35° 38' 45", long. 120° 44' 16".

Transmitter: Paso Peak.

Began Operation: July 1, 1999.

Ownership: JB Broadcasting Inc.

Paso Robles—K44DN, Ch. 44, AK Media Corp. (KCOY-TV Ch. 12 Santa Maria)

Technical Facilities: lat. 35° 38' 45", long. 120° 44' 16".

■ **Paso Robles**—KJCN-CA, Ch. 36, Central Coast Good News Inc. Phone: 805-925-1140. Fax: 805-466-1794.

Technical Facilities: 1000-w TPO, 25-kw ERP, 55-ft. above ground, 2525-ft. above sea level, lat. 35° 21' 38", long. 120° 39' 21".

Began Operation: June 1, 1986.

Ownership: Central Coast Good News Inc.

Personnel: Clyde Harmon, Secretary.

Placerville—KGNT-LP, Ch. 62, Praise the Lord Studio Chapel.

Technical Facilities: 11.7-kw ERP, 479-ft. above ground, 2506-ft. above sea level, lat. 38° 37' 49", long. 120° 51' 20".

Porterville—K15CO, Ch. 15, Trinity Broadcasting Network Inc. Phone: 714-832-2950. Fax: 714-730-0661.

Technical Facilities: 1000-w TPO, 9.12-kw ERP, 39-ft. above ground, 5741-ft. above sea level, lat. 36° 17' 07", long. 118° 50' 19".

Transmitter: Blue Ridge Lookout, 1.7-mi. E of Exeter.

Began Operation: August 10, 1981.

Ownership: Trinity Broadcasting Network Inc.

Porterville—KVVG-LP, Ch. 54, Gary M. Cocola Family Trust. Phone: 559-435-7000.

Technical Facilities: 20-kw ERP, 98-ft. above ground, 5814-ft. above sea level, lat. 36° 17' 14", long. 118° 50' 17".

Ownership: Gary M. Cocola Family Trust.

Potter Valley—K06DK, Ch. 6, Potter Valley TV Assn. Inc. (KTVU Ch. 2 Oakland; KRON-TV Ch. 4 San Francisco)

Technical Facilities: 0.13-kw ERP, lat. 39° 14' 22", long. 122° 59' 52".

Potter Valley—K08EE, Ch. 8, Potter Valley TV Assn. Inc. (KCRA-TV Ch. 3 Sacramento)

Technical Facilities: 0.135-kw ERP, lat. 39° 14' 22", long. 122° 59' 52".

Potter Valley—K10EQ, Ch. 10, Potter Valley TV Assn. Inc. (KPIX-TV Ch. 5 San Francisco)

Technical Facilities: 0.135-kw ERP, lat. 39° 14' 22", long. 122° 59' 52".

Potter Valley—K12DV, Ch. 12, Potter Valley TV Assn. Inc. (KGO-TV Ch. 7 San Francisco)

Technical Facilities: 0.014-kw ERP, lat. 39° 14' 22", long. 122° 59' 52".

Potter Valley—K66DQ, Ch. 66, Potter Valley TV Assn. Inc. (KBHK-TV Ch. 44 San Francisco)

Technical Facilities: 4.51-kw ERP, lat. 39° 14' 22", long. 122° 59' 52".

Potter Valley—K69DI, Ch. 69, Potter Valley TV Assn. Inc. (KQED Ch. 9 San Francisco)

Technical Facilities: 0.29-kw ERP, lat. 39° 14' 22", long. 122° 59' 52".

Poway, etc.—K48AL, Ch. 48, KSL Inc. (KSCI Ch. 18 Long Beach)

Technical Facilities: 0.1-kw ERP, lat. 33° 00' 31", long. 116° 58' 16".

Quincy—K11JU, Ch. 11, Catamount Broadcasting of Chico-Redding Inc. (KHSL-TV Ch. 12 Chico) Phone: 203-852-7164.

Technical Facilities: 0.014-kw ERP, lat. 39° 56' 27", long. 120° 55' 40".

Holds CP for change to 0.01-kw ERP, 26-ft. above ground, 3963-ft. above sea level, lat. 39° 56' 27", long. 120° 55' 00". BPTTV-20020516AAJ.

Ownership: Catamount Broadcast Group.

Red Bluff—KACX-LP, Ch. 3, Mark C. Allen. Phone: 530-246-8782. Fax: 530-547-4925.

Technical Facilities: 0.21-kw ERP, 20-ft. above ground, 1824-ft. above sea level, lat. 40° 15' 32", long. 122° 05' 20".

Began Operation: April 14, 2004.

Ownership: Mark C. Allen.

Redding—K33HH, Ch. 33, Northern California Conference Assn. of SDA. Phone: 925-685-4300.

Studio: 2828 Eureka Way, Redding, CA 96001.

Technical Facilities: 1000-w TPO, 1.02-kw ERP, 104-ft. above ground, 3281-ft. above sea level, lat. 40° 39' 14", long. 122° 31' 12".

Transmitter: South Fork Mountain, 12-mi. NW of Redding.

Began Operation: November 1, 1991.

Ownership: Northern California Conference Association of SDA.

Personnel: Robert Wilson, Chief Engineer; Sam Meek, Production Supervisor; Dick Seltzer, Program Director & Director of Station Relations.

Redding—K40HE, Ch. 40, Family Stations Inc.

Technical Facilities: 31.6-kw ERP, 89-ft. above ground, 3268-ft. above sea level, lat. 40° 39' 14", long. 122° 31' 12".

Ownership: Family Stations Inc.

■ **Redding**—K47GR, Ch. 47, Family Stations Inc. Phone: 916-641-8191.

Technical Facilities: 0.818-kw ERP, 57-ft. above ground, 773-ft. above sea level, lat. 40° 36' 37", long. 122° 22' 44".

Holds CP for change to 47-kw ERP, 78-ft. above ground, 3162-ft. above sea level, lat. 40° 20' 41", long. 121° 56' 48". BMPPTA-20050519ABM.

Ownership: Family Stations Inc.

Redding—K50GP, Ch. 50, Trinity Broadcasting Network Inc. Phone: 714-832-2950. Fax: 714-730-0661.

Technical Facilities: 45.7-kw ERP, 138-ft. above ground, 741-ft. above sea level, lat. 40° 36' 37", long. 122° 22' 44".

Began Operation: July 5, 1988.

Ownership: Trinity Broadcasting Network Inc.

Personnel: Paul Crouch, General Manager; Ben Miller, Chief Engineer; Rod Henke, Sales Manager.

Redding—KGEC-LP, Ch. 26, Cooper Communications LLC. Phones: 530 242-6158; 800 949-8826. Fax: 530 242-6186.

Technical Facilities: 1000-w TPO, 37.8-kw ERP, 89-ft. above ground, 3304-ft. above sea level, lat. 40° 39' 06", long. 122° 31' 32".

Transmitter: South Fork Mountain, 8-mi. NW of Redding.

Began Operation: October 1, 1997.

Ownership: Cooper Communications LLC.

Personnel: Millie Cooper, President; George Cooper, Chief Executive Officer & General Manager; Jim McKeown, Chief Engineer.

Redding—KMCA-LP, Ch. 2, Mark C. Allen. Phone: 530-246-8782.

Technical Facilities: 0.41-kw ERP, 49-ft. above ground, 3369-ft. above sea level, lat. 40° 39' 19", long. 122° 31' 22".

Holds CP for change to 0.07-kw ERP, 20-ft. above ground, 3383-ft. above sea level, lat. 40° 39' 20", long. 122° 31' 23". BPTVL-20050121AKK.

Ownership: Mark C. Allen.

Redding—KRDN-LP, Ch. 5, KM Communications Inc. Phone: 847-674-0864. Fax: 847-674-9188.

Technical Facilities: 0.6-kw ERP, 39-ft. above ground, 761-ft. above sea level, lat. 40° 36' 39", long. 122° 22' 48".

Ownership: KM Communications Inc.

Redding—KRVU-LP, Ch. 21, Sainte Partners II LP. Phone: 530-893-1234. Fax: 530-893-1266.

Studio: 300 Main St., Chico, CA 95928.

Technical Facilities: 2000-w TPO, 60-kw ERP, 91-ft. above ground, 3251-ft. above sea level, lat. 40° 39' 16", long. 122° 31' 13".

Transmitter: Richardson Ranch Rd., 0.6-mi. N of intersection with Placer Rd.

Began Operation: October 21, 1993.

Ownership: Sainte Partners II LP.

Personnel: John Holroyd, General Manager & General Sales Manager; Bert Westhoff, National Sales Manager; Ken Rice, Chief Engineer; Patti Bittruff, Business Manager & Research Director; Kelly Brown, Promotion Director & Creative Services Director; George Robinette, Production Director; Paula Murphy, Traffic Manager & Office Manager.

Redlands—K66ED, Ch. 66, Gerald Benavides. Phone: 361-289-0125. Fax: 361-289-6448.

Technical Facilities: 100-w TPO, 0.593-kw ERP, 39-ft. above ground, 1640-ft. above sea level, lat. 34° 02' 40", long. 117° 09' 28".

Holds CP for change to 98-ft. above ground, 5797-ft. above sea level, lat. 34° 13' 37", long. 118° 003' 57". BPTTL-20020528AAZ.

Transmitter: 1445 Ford St., Redlands.

Multichannel TV Sound: Separate audio program. Ownership: First Assembly of God.

Personnel: Gordon Young, General Manager; Mike Orr, Chief Engineer & Sales Manager.

Reedley—KCWB-LP, Ch. 13, Gary M. Cocola Family Trust. Phone: 559-435-7000. Fax: 559-435-3201.

Technical Facilities: 10-w TPO, 3-kw ERP, 52-ft. above ground, 3379-ft. above sea level, lat. 36° 44' 45", long. 119° 16' 57".

Transmitter: Bear Mountain communications site.

Began Operation: August 10, 1999.

Ownership: Gary M. Cocola Family Trust.

Personnel: Todd Lopes, General Manager; Steve Le Bel, Chief Engineer; Jack Cook, Sales Manager.

Ridgecrest—K41GO, Ch. 41, Indian Wells Valley TV Booster Inc. Phone: 619-939-2433.

Technical Facilities: 2.38-kw ERP, 10-ft. above ground, 4468-ft. above sea level, lat. 35° 28' 47", long. 117° 40' 56".

Holds CP for change to 4.76-kw ERP, 10-ft. above ground, 4449-ft. above sea level, BPTT-20041216AAS.

Ownership: Indian Wells Valley TV Booster Inc.

Ridgecrest—K69AS, Ch. 69, Indian Wells TV Booster Inc.

Technical Facilities: 4.57-kw ERP, 10-ft. above ground, 4468-ft. above sea level, lat. 35° 28' 47", long. 117° 40' 56".

Ridgecrest & China Lake—K02HY, Ch. 2, Indian Wells Valley TV Booster Inc. (KCBS-TV Ch. 2 Los Angeles)

Technical Facilities: 0.037-kw ERP, lat. 35° 39' 44", long. 117° 36' 12".

Ridgecrest & China Lake—K04HX, Ch. 4, Indian Wells Valley TV Booster Inc.

Technical Facilities: 0.039-kw ERP, lat. 35° 39' 44", long. 117° 36' 12".

Ridgecrest & China Lake—K05FO, Ch. 5, Indian Wells Valley TV Booster Inc. (KTLA-TV Ch. 5 Los Angeles)

Technical Facilities: 0.038-kw ERP, lat. 35° 39' 44", long. 117° 36' 12".

Ridgecrest & China Lake—K07NH, Ch. 7, Indian Wells Valley TV Booster Inc. (KABC-TV Ch. 7 Los Angeles)

Technical Facilities: 0.036-kw ERP, lat. 35° 39' 44", long. 117° 36' 12".

Ridgecrest & China Lake—K09MG, Ch. 9, Indian Wells Valley TV Booster Inc.

Technical Facilities: 0.036-kw ERP, lat. 35° 39' 44", long. 117° 36' 12".

Ridgecrest & China Lake—K11ML, Ch. 11, Indian Wells Valley TV Booster Inc. (KTTV Ch. 11 Los Angeles)

Technical Facilities: 0.035-kw ERP, lat. 35° 39' 44", long. 117° 36' 12".

Ridgecrest & China Lake—K13NF, Ch. 13, Indian Wells Valley TV Booster Inc. (KCOP-TV Ch. 13 Los Angeles)

Technical Facilities: 0.034-kw ERP, lat. 35° 39' 44", long. 117° 36' 12".

Ridgecrest & China Lake—K45GQ, Ch. 45, Indian Wells Valley TV Booster Inc. (KCOP-TV Ch. 13 Los Angeles)

Technical Facilities: 4.75-kw ERP, lat. 35° 28' 47", long. 117° 40' 56".

Holds CP for change to 4.76-kw ERP, 10-ft. above ground, 4449-ft. above sea level, BPTT-20041216AAT.

Transmitter: Laurel Mountain Electronics Site. Ownership: Indian Wells Valley TV Booster Inc.

Ridgecrest & China Lake—K49AA, Ch. 49, Indian Wells Valley TV Booster Inc. (KWHY-TV Ch. 22 Los Angeles)

Technical Facilities: 0.437-kw ERP, lat. 35° 28' 48", long. 117° 40' 59".

Holds CP for change to 4.375-kw ERP, 10-ft. above ground, 4449-ft. above sea level, lat. 35° 28' 47", long. 117° 40' 56". BPTT-20041216AAV.

Ownership: Indian Wells Valley TV Booster Inc.

Ridgecrest & China Lake—K53AB, Ch. 53, Indian Wells Valley TV Booster Inc. (KTBN-TV Ch. 40 Santa Ana)

Technical Facilities: 4.57-kw ERP, lat. 35° 28' 47", long. 117° 40' 56".

Ridgecrest & China Lake—K55AB, Ch. 55, Indian Wells Valley TV Booster Inc. (KCET Ch. 28 Los Angeles)

Technical Facilities: 4.57-kw ERP, lat. 35° 28' 48", long. 117° 40' 59".

Holds CP for change to 6.76-kw ERP, 12-ft. above ground, 4451-ft. above sea level, lat. 35° 28' 47", long. 117° 40' 56". BPTT-20041201BZX.

Transmitter: Laurel Mountain Electronic Site, Ridgecrest.

Ridgecrest & China Lake—K57AK, Ch. 57, Indian Wells Valley TV Booster Inc.

Technical Facilities: 4.57-kw ERP, lat. 35° 28' 47", long. 117° 40' 56".

Holds CP for change to 6.76-kw ERP, 12-ft. above ground, 4451-ft. above sea level, BPTT-20041201BZR.

Transmitter: Laurel Mountain Electronics Site.

Ridgecrest & China Lake—K59AO, Ch. 59, Roy William Mayhugh.

Technical Facilities: 0.275-kw ERP, lat. 35° 28' 48", long. 117° 40' 59".

Ownership: Roy William Mayhugh.

Ridgecrest & China Lake—K65AM, Ch. 65, Roy William Mayhugh.

Technical Facilities: 0.275-kw ERP, lat. 35° 28' 48", long. 117° 40' 59".

Ownership: Roy William Mayhugh.

Ridgecrest & China Lake—K67AO, Ch. 67, Roy William Mayhugh. (KTTV Ch. 11 Los Angeles)

Technical Facilities: 4.57-kw ERP, lat. 35° 28' 47", long. 117° 40' 59".

Transmitter: Laurel Mountain electronics site.

Ownership: Roy William Mayhugh.

Ridgecrest & Inyokern—K51DD, Ch. 51, Indian Wells Valley TV Booster Inc. (KERO-TV Ch. 23 Bakersfield)

Technical Facilities: 4.57-kw ERP, lat. 35° 28' 47", long. 117° 40' 56".

Transmitter: Laurel Mountain, Ridgecrest.

Rio Dell—K04NY, Ch. 4, Pollack/Belz Broadcasting Co. LLC. (KIEM-TV Ch. 3 Eureka)

Technical Facilities: lat. 40° 25' 22", long. 124° 005' 51".

Rio Dell & Scotia—K10FS, Ch. 10, Raul Broadcasting Co. of Eureka Inc. (KVIQ Ch. 6 Eureka; KVIQ Ch. 6 Eureka) Phone: 209-521-5702.

Technical Facilities: 0.01-kw ERP, lat. 40° 25' 20", long. 124° 005' 40".

Ownership: Raul & Consuelo Palazuelos.

Riverside—KBLM-LP, Ch. 25, Louis Martinez.

Technical Facilities: 2000-w TPO, 6-kw ERP, 50-ft. above ground, 3117-ft. above sea level, lat. 33° 57' 44", long. 117° 16' 48".

Transmitter: 5249-ft. E of State Rte. 360 on County Rd. 629.

Ownership: Louis Martinez.

Sacramento—K22FR, Ch. 22, National Minority TV Inc. (KTBN-TV Ch. 40 Santa Ana) Phone: 949-552-0490.

Technical Facilities: 11-kw ERP, 292-ft. above ground, 397-ft. above sea level, lat. 38° 40' 21", long. 121° 19' 55".

Holds CP for change to 34.9-kw ERP, BPTT-20030131ABH.

Ownership: National Minority TV Inc.

■ **Sacramento**—K27EU, Ch. 27, Abundant Life Broadcasting Inc. Phone: 916-434-3880; 916-665-2187. Fax: 916-663-1483.

Technical Facilities: 2000-w TPO, 62-kw ERP, 308-ft. above ground, 442-ft. above sea level, lat. 38° 49' 58", long. 121° 19' 03".

Transmitter: KFIA(AM) tower, near Rocklin.

Began Operation: March 13, 1996.

Ownership: Abundant Life Broadcasting Inc.

Personnel: Sam Wallington, Chief Engineer.

Sacramento—K45HC, Ch. 45, Trinity Broadcasting Network Inc. Phone: 714-832-2950. Fax: 714-730-0661.

Technical Facilities: 150-kw ERP, 597-ft. above ground, 597-ft. above sea level, lat. 38° 15' 54", long. 121° 29' 24".

Holds CP for change to 85.3-kw ERP, 400-ft. above ground, 430-ft. above sea level, lat. 38° 38' 54", long. 121° 28' 38". BPTT-20010117AAZ.

Ownership: Trinity Broadcasting Network Inc.

Personnel: Paul Crouch, General Manager; Ben Miller, Chief Engineer; Rod Henke, Sales Manager.

Sacramento—K61DW, Ch. 61, Dr. W. R. Portee.

Technical Facilities: 62-w TPO, 0.465-kw ERP, 220-ft. above ground, 246-ft. above sea level, lat. 38° 38' 54", long. 121° 28' 40".

Holds CP for change to 31-kw ERP, 225-ft. above ground, 253-ft. above sea level, lat. 38° 34' 50", long. 121° 29' 33". BPTT-19980714JA.

Transmitter: 0.5-mi. N of intersection of U.S. 880 & E. Levee Rd., Sacramento.

Ownership: W. R. Portee.

Sacramento—KBTB-LP, Ch. 8, Tower of Babel Sacramento Licensing LLC. Phone: 361-883-1763.

Technical Facilities: 369-w TPO, 3-kw ERP, 316-ft. above ground, 470-ft. above sea level, lat. 38° 33' 59", long. 121° 28' 47".

Transmitter: 1811 22nd St.

Began Operation: December 1, 1994.

Ownership: Tower of Babel LLC.

Personnel: Bob Suffel, General Manager.

Sacramento—KCSO-LP, Ch. 33, Sainte51 LP. Phone: 209-523-0777. Fax: 209-523-0839.

Studio: 142 N. 9th St., Suite 8, Modesto, CA 95350.

Technical Facilities: 30-w TPO, 150-kw ERP, 3133-ft. above sea level, lat. 38° 07' 10", long. 120° 43' 27".

Holds CP for change to 130-kw ERP, 384-ft. above ground, 3122-ft. above sea level, BPTTL-20010309ABP.

Transmitter: Bear Mountain, approx. 5-mi. SW of San Andreas (Calaveras).

Began Operation: October 25, 1995.

Ownership: Sainte Partners II LP.

Personnel: Robert T. Castro, General Manager; Paul Johnson, Chief Engineer.

Sacramento—KEZT-CA, Ch. 23, Telefutera Sacramento LLC. Phone: 916-487-3932. Fax: 916-972-9969.

Technical Facilities: 2000-w TPO, 12.2-kw ERP, 284-ft. above ground, 309-ft. above sea level, lat. 38° 33' 59", long. 121° 28' 46".

Transmitter: 1811 2nd St.

Began Operation: June 27, 1992.

Ownership: Univision Communications Inc.

Personnel: Christianne Trumbly, General Manager; Art Sanchez, Chief Engineer; Juan Meono, Sales Manager.

Sacramento—KQMM-LP, Ch. 14, Caballero Television Texas LLC. Phone: 972-503-6800. Fax: 972-503-6801.

Technical Facilities: 1000-w TPO, 21.6-kw ERP, 125-ft. above ground, 2231-ft. above sea level, lat. 18° 38' 53", long. 121° 05' 51".

Transmitter: Near Rancho Cordova & Mather AFB.

Ownership: Caballero Television LLC.

Personnel: Eduardo Caballero, Chief Executive Officer.

■ **Sacramento**—KMUM-LP, Ch. 15, Caballero Television Texas LLC. Phone: 972-503-6800. Fax: 972-503-6801.

Technical Facilities: 1000-w TPO, 18-kw ERP, 427-ft. above ground, 459-ft. above sea level, lat. 38° 42' 26", long. 121° 28' 33".

Transmitter: KGBY(FM) tower, Rio Linda.

Began Operation: February 5, 1999.

Ownership: Caballero Television LLC.

Personnel: Eduardo Caballero, Chief Exec. Officer.

■ **Sacramento**—KRJR-LP, Ch. 47, Word of God Fellowship Inc. Phone: 817-571-1229. Fax: 817-571-7478.

Technical Facilities: 1000-w TPO, 5-kw ERP, lat. 38° 34' 44", long. 121° 29' 23".

Began Operation: February 1, 1992.

Ownership: Word of God Fellowship Inc.

Sacramento—KSAO-LP, Ch. 49, Gary M. Cocola Family Trust. Phone: 559-435-7000. Fax: 559-435-3201.

Technical Facilities: 2000-w TPO, 0.7-kw ERP, 89-ft. above ground, 915-ft. above sea level, lat. 38° 38' 53", long. 121° 05' 51".

Began Operation: August 17, 1999.
 Ownership: Gary M. Cocola Family Trust.
 Personnel: Todd Lopes, General Manager; Steve Le Bel, Chief Engineer.

Sacramento—KSTV-LP, Ch. 53, Gary M. Cocola Family Trust. Phone: 559-435-7000. Fax: 559-435-3201.

Technical Facilities: 1840-w TPO, 43-kw ERP, 88-ft. above ground, 913-ft. above sea level, lat. 38° 38' 53", long. 121° 05' 51".

Transmitter: 14600 Clarksville Rd., Folsom.

Began Operation: January 1, 1998.

Ownership: Gary M. Cocola Family Trust.
 Personnel: Todd Lopes, General Manager; Steve Le Bel, Chief Engineer.

■ **Salinas**—K25CU, Ch. 15, NBC Telemundo License Co. (KSTS Ch. 48 San Jose) Phone: 202-637-4535.

Technical Facilities: 10.3-kw ERP, lat. 36° 45' 23", long. 121° 30' 005".

Ownership: NBC Universal.

Salinas—K21EV, Ch. 21, Living Faith Broadcasting. Phone: 831-722-6892. Fax: 831-768-7846.

Technical Facilities: 1000-w TPO, 16.1-kw ERP, 131-ft. above ground, 3527-ft. above sea level, lat. 36° 32' 06", long. 121° 37' 09".

Transmitter: Mount Toro.

Began Operation: January 31, 1997.

Ownership: Living Faith Broadcasting.

Personnel: Dwayne Toppenberg, Manager; William Cline, Chief Engineer.

Salinas—K56AA, Ch. 56, Monterey County Superintendent of Schools. (KQED Ch. 9 San Francisco; KTEH Ch. 54 San Jose)

Technical Facilities: 1.11-kw ERP, lat. 36° 32' 18", long. 121° 37' 31".

■ **Salinas**—KMMD-CA, Ch. 3, Caballero Television Texas LLC. Phone: 305-648-0065. Fax: 305-648-0068.

Technical Facilities: 0.088-kw ERP, 16-ft. above ground, 3412-ft. above sea level, lat. 36° 32' 006", long. 121° 37' 009".

Transmitter: KKMCA(AM) tower, Gonzales.

Ownership: Caballero Television LLC.

Personnel: Eduardo Caballero, Chief Exec. Officer.

■ **Salinas-Monterey-San Francisco**—KDJT-CA, Ch. 33, Entravision Holdings LLC. Phone: 408-929-2800. Fax: 408-929-0288.

Technical Facilities: 1000-w TPO, 29.1-kw ERP, lat. 37° 02' 25", long. 121° 45' 28".

Transmitter: Summit Rd., NW of intersection of Hwy. 152 & Summit Rd., San Martin.

Ownership: Entravision Communications Corp.

Personnel: Alex Sanchez, General Manager; Art Sanchez, Chief Engineer; Juan Meono, Sales Manager.

San Ardo & Bradley—K13ND, Ch. 13, Monterey County Superintendent of Schools. (KQED Ch. 9 San Francisco)

Technical Facilities: 0.0952-kw ERP, lat. 35° 57' 30", long. 121° 000' 001".

Transmitter: Williams Hill, approx. 7-mi. SW of San Ardo.

San Ardo & Bradley—K55GQ, Ch. 55, Monterey County Superintendent of Schools. (KQED Ch. 9 San Francisco)

Technical Facilities: 1.2-kw ERP, lat. 35° 57' 30", long. 121° 000' 001".

San Diego—K63EN, Ch. 63, Civic Light. Phone: 619-267-8923.

Technical Facilities: 0.8-kw ERP, 364-ft. above ground, 32-ft. above sea level, lat. 44° 05' 117", long. 09° 34' ".

Ownership: Civic Light Inc.

■ **San Diego**—KBNT-CA, Ch. 17, Entravision Holdings LLC. Phone: 310-447-3870.

Technical Facilities: 11.9-kw ERP, 420-ft. above ground, 430-ft. above sea level, lat. 32° 41' 40", long. 117° 007' 17".

Ownership: Entravision Communications Corp.

■ **San Diego**—KBOP-CA, Ch. 43, Commercial Broadcasting Corp. Phone: 603-279-4758.

Technical Facilities: 4.666-kw ERP, 66-ft. above ground, 2546-ft. above sea level, lat. 32° 41' 52", long. 116° 56' 002".

Began Operation: June 29, 1999.

Ownership: Commercial Broadcasting Corp.

San Diego—KDTF-LP, Ch. 36, Entravision Holdings LLC. Phone: 310-447-3870.

Technical Facilities: 3.42-kw ERP, 82-ft. above ground, 2644-ft. above sea level, lat. 32° 41' 47", long. 116° 56' 009".

Transmitter: Union Bank Bldg.

Ownership: Entravision Communications Corp.

San Diego—KSDX-LP, Ch. 29, KRCA License Corp. Phone: 323-461-9300.

Technical Facilities: 500-w TPO, 7.4-kw ERP, 56-ft. above ground, 2551-ft. above sea level, lat. 32° 41' 53", long. 116° 56' 003".

Transmitter: Mount San Miguel.

Ownership: Liberman Broadcasting Inc.

Personnel: Winter Horton, General Manager; Ozzie Mendoza, Sales Manager; George Murray, Chief Engineer.

San Diego—KSZZ-LP, Ch. 19, Entravision Holdings LLC. Phones: 310-447-3870; 858-576-1919.

Studio: 5770 Rupp Rd., San Diego, CA 92123.

Technical Facilities: 1000-w TPO, 31.3-kw ERP, 289-ft. above ground, 6089-ft. above sea level, lat. 33° 18' 32", long. 116° 50' 38".

Transmitter: Mount Palomar.

Multichannel TV Sound: Stereo only.

Began Operation: January 18, 1996.

Ownership: Entravision Communications Corp.

Personnel: Philip Wilkinson, General Manager; Mike Flynn, Local Sales Manager; Hector Molina, Station Manager; Manuel Rojo, Chief Engineer.

San Diego—KTCD-LP, Ch. 46, Entravision Holdings LLC. Phone: 310-447-3870.

Technical Facilities: 2600-w TPO, 0.012-kw ERP, 59-ft. above ground, 2890-ft. above sea level, lat. 33° 00' 31", long. 116° 58' 16".

Transmitter: Mount Woodson.

Ownership: Entravision Communications Corp.

San Diego—KZDF-LP, Ch. 41, Laurie Mintz. Phone: 361-883-1763.

Technical Facilities: 15-kw ERP, 58-ft. above ground, 2953-ft. above sea level, lat. 33° 000' 33", long. 116° 58' 14".

Ownership: Laurie Mintz.

San Fernando Valley—KSFV-LP, Ch. 26, Venture Technologies Group LLC. Phone: 323-965-5400.

Technical Facilities: 1000-w TPO, 9.33-kw ERP, 25-ft. above ground, 5512-ft. above sea level, lat. 34° 12' 48", long. 118° 03' 41".

Transmitter: Lodestar site, Mount Harvard, San Gabriel Mountains.

Began Operation: September 30, 1996.

Ownership: Venture Technologies Group LLC.

San Francisco—KMMC-LP, Ch. 40, Jeremy D. Lansman. Phone: 907-248-5937.

Technical Facilities: 44-kw ERP, 157-ft. above ground, 1414-ft. above sea level, lat. 37° 41' 15", long. 122° 26' 001".

Ownership: Jeremy D. Lansman.

■ **San Francisco-Oakland-San Jose**—KFTL-CA, Ch. 28, Polar Broadcasting Inc. Phone: 916-641-8191.

Studio: 1640 Alum Rock Ave., San Jose, CA 95116.

Technical Facilities: 90-kw ERP, 128-ft. above ground, 1385-ft. above sea level, lat. 37° 41' 15", long. 122° 26' 01".

Ownership: Family Stations Inc.

Personnel: Warren L. Trumbly, General Manager; Art Sanchez, Chief Engineer; Juan Meono, Sales Manager.

San Luis Obispo—K16FC, Ch. 16, Community TV of Southern California. (KTBN-TV Ch. 40 Santa Ana)

Technical Facilities: 16-kw ERP, 89-ft. above ground, 2543-ft. above sea level, lat. 35° 21' 37", long. 120° 39' 20".

Transmitter: Cuesta Peak communications site, 5.8-mi. N of San Luis Obispo.

■ **San Luis Obispo**—K28FK, Ch. 28, James L. Primm.

Technical Facilities: 850-w TPO, 13.5-kw ERP, 243-ft. above ground, 2716-ft. above sea level, lat. 39° 21' 38", long. 120° 39' 21".

Transmitter: Cuesta Peak, approx. 1-mi. W of U.S. 101.

Began Operation: October 21, 1998.

Ownership: James L. Primm.

San Luis Obispo—K47GD, Ch. 47, NBC Telemundo License Co. Phone: 202-637-4535.

Technical Facilities: 27.1-kw ERP, 93-ft. above ground, 2559-ft. above sea level, lat. 35° 21' 38", long. 120° 39' 20".

Began Operation: August 12, 1999.

Ownership: NBC Universal.

San Luis Obispo—KCCE-LP, Ch. 20, Anet Communications.

Studio: 1026 Chorro St., San Luis Obispo, CA 93401.

Technical Facilities: 1000-w TPO, 47.9-kw ERP, 30-ft. above ground, 2539-ft. above sea level, lat. 35° 21' 40", long. 120° 39' 21".

Transmitter: Cuesta electronics site.

Began Operation: October 15, 1994.

Ownership: Anet Communications Inc.

Personnel: Harvey Caplan, General Manager.

San Luis Obispo—KFUL-LP, Ch. 44, KJLA LLC. Phone: 818-757-7583. Fax: 818-757-7533.

Technical Facilities: 1000-w TPO, 18.9-kw ERP, 98-ft. above ground, 2573-ft. above sea level, lat. 35° 21' 38", long. 120° 39' 21".

Transmitter: Questa Park Antenna Farm, 5-mi. N of San Luis Obispo.

Began Operation: September 1, 1992.

Ownership: KJLA LLC.

Personnel: Francis Wilkinson, General Manager; Ken Brown, Chief Engineer.

■ **San Luis Obispo**—KKFX-CA, Ch. 24, Ackerly Media Group Inc. Phone: 707-526-5050. Fax: 707-526-7429.

Technical Facilities: 1-w TPO, 2.03-kw ERP, 72-ft. above ground, 2549-ft. above sea level, lat. 35° 21' 38", long. 120° 39' 21".

Transmitter: Questa Peak antenna farm, 5-mi. N of San Luis Obispo.

Began Operation: October 21, 1998.

Ownership: Clear Channel Communications Inc.

Personnel: Tim Perry, General Manager.

San Luis Obispo—KMMA-LP, Ch. 18, Caballero Television Texas LLC. Phones: 972-503-6800; 972-583-6801.

Technical Facilities: 14.32-kw ERP, lat. 35° 21' 38", long. 120° 39' 21".

Transmitter: 4.3-mi. N of San Luis Obispo.

Ownership: Caballero Television LLC.

Personnel: Eduardo Caballero, Chief Exec. Officer.

San Luis Obispo—KPXA-LP, Ch. 42, Camino Real Communications LLC.

Technical Facilities: lat. 34° 53' 54", long. 120° 35' 28".

San Luis Obispo, Morro Bay & Paso Robles—K57BC, Ch. 57, Smith Media License Holdings LLC. (KEYT-TV Ch. 3 Santa Barbara)

Technical Facilities: 0.8-kw ERP, lat. 35° 21' 38", long. 120° 39' 21".

Ownership: Smith Media License Holdings LLC.

Santa Barbara—K08MP, Ch. 8, Melissa Harnett.

Technical Facilities: 161-w TPO, 0.75-kw ERP, 820-ft. above ground, 2192-ft. above sea level, lat. 34° 27' 57", long. 119° 40' 41".

Transmitter: Gibraltar Peak, 3.1-mi. NNE of Santa Barbara.

Ownership: Melissa Harnett.

Santa Barbara—K15DB, Ch. 15, Trinity Broadcasting Network Inc. Phone: 714-832-2950. Fax: 714-730-0661.

Technical Facilities: 713-w TPO, 3.25-kw ERP, 13-ft. above ground, 2172-ft. above sea level, lat. 34° 27' 57", long. 119° 40' 37".

Transmitter: Gibraltar Peak, near Santa Barbara.

Ownership: Trinity Broadcasting Network Inc.

Santa Barbara—K46GC, Ch. 46, AlmaVision Hispanic Network Inc. Phone: 213-622-4445.

Technical Facilities: 15.3-kw ERP, 20-ft. above ground, 2170-ft. above sea level, lat. 34° 27' 57", long. 119° 40' 38".

Holds CP for change to 40-kw ERP, 66-ft. above ground, 2864-ft. above sea level, lat. 34° 24' 45", long. 119° 11' 11". BPTTL-20040630ABG.

Ownership: AlmaVision Hispanic Network Inc.

Santa Barbara—K49EK, Ch. 49, Coastline Communications Inc.

Technical Facilities: 1000-w TPO, 5.62-kw ERP, 66-ft. above ground, 2170-ft. above sea level, lat. 34° 27' 57", long. 119° 40' 38".

Transmitter: 3035 Gibraltar Rd.
 Began Operation: May 7, 1999.
 Ownership: Coastline Communications Inc.

Santa Barbara—K55AP, Ch. 55, Community TV of Southern CA.

Technical Facilities: 1.7-kw ERP, 56-ft. above ground, 4048-ft. above sea level, lat. 34° 31' 31", long. 119° 57' 29".

Santa Barbara—K59CD, Ch. 59, KSBY Communications Inc. (KSBY Ch. 6 San Luis Obispo)

Technical Facilities: 1.18-kw ERP, lat. 34° 27' 55", long. 119° 40' 38".

Ownership: Evening Post Publishing Co.

Santa Barbara—KBAB-LP, Ch. 51, Biltmore Broadcasting Corp. Phone: 310-454-8673. Fax: 310-454-4983.

Technical Facilities: 1000-w TPO, 3.57-kw ERP, 29-ft. above ground, 2184-ft. above sea level, lat. 34° 27' 58", long. 119° 40' 37".

Transmitter: Broadcast Peak.

Ownership: Biltmore Broadcasting Corp.

Santa Barbara—KSBT-LP, Ch. 32, Arnold N. Applebaum.

Technical Facilities: 1900-w TPO, 4.58-kw ERP, 11-ft. above ground, 2169-ft. above sea level, lat. 34° 27' 57", long. 119° 40' 38".

Transmitter: Gregory Rd., approx. 1.5-mi. N of Santa Barbara.

Ownership: Arnold N. Applebaum.

Santa Barbara—KSGA-LP, Ch. 59, KJLA LLC. Phone: 818-757-7583. Fax: 818-757-7533.

Technical Facilities: 0.01-w TPO, 0.012-kw ERP, 16-ft. above ground, 9229-ft. above sea level, lat. 34° 03' 46", long. 116° 53' 34".

Holds CP for change to 64.4-kw ERP, 2477-ft. above sea level, lat. 34° 01' 20", long. 117° 17' 46". BMMPTTL960516LY.

Transmitter: Little San Gorgino Park, S of Big Bear Lake.

Began Operation: October 18, 1999.

Ownership: KJLA LLC.

Personnel: Francis Wilkinson, General Manager; Ken Brown, Chief Engineer.

Santa Barbara—KTSB-LP, Ch. 43, Entravision Holdings LLC. Phone: 310-447-3870.

Technical Facilities: 10-kw ERP, 13-ft. above ground, 2162-ft. above sea level, lat. 34° 27' 55", long. 119° 40' 38".

Holds CP for change to 23-ft. above ground, 2021-ft. above sea level, BPTTL-20010706ABG.

Ownership: Entravision Communications Corp.

■ **Santa Barbara**—KVMM-CA, Ch. 41, Caballero Television Texas LLC. Phone: 972-503-6800. Fax: 972-503-6801.

Technical Facilities: 40-kw ERP, 12-ft. above ground, 2113-ft. above sea level, lat. 34° 27' 57", long. 119° 40' 38".

Ownership: Caballero Television LLC.

Personnel: Eduardo Caballero, Chief Exec. Officer.

Santa Barbara—KWHY-LP, Ch. 22, NBC Telemundo License Co. Phone: 202-637-4535.

Technical Facilities: 0.59-kw ERP, lat. 34° 27' 56", long. 119° 40' 40".

Ownership: NBC Universal.

Santa Barbara (northeastern section)—K26FT, Ch. 26, Community TV of Southern California. (KCET Ch. 28 Los Angeles)

Technical Facilities: 0.397-kw ERP, lat. 34° 27' 56", long. 119° 40' 40".

■ **Santa Clara-San Jose**—KAXT-CA, Ch. 22, Broadland Properties Inc. Phone: 775-586-1515.

Technical Facilities: 56-kw ERP, 167-ft. above ground, 1129-ft. above sea level, lat. 37° 19' 23", long. 121° 45' 15".

Began Operation: July 1, 1990.

Ownership: Broadland Properties Inc.

Personnel: Juan Meono, Sales Manager; Art Sanchez, Operations Manager.

Santa Cruz & environs—K57AV, Ch. 57, AK Media Group Inc. (KION-TV Ch. 46 Monterey)

Technical Facilities: 1.08-kw ERP, lat. 37° 06' 39", long. 121° 50' 31".

■ **Santa Maria**—K07TA, Ch. 7, R & C Enterprises. Phone: 805-928-7700. Fax: 805-928-8606.

Studio: 1138 W. Church St., Santa Maria, CA 93458.

Technical Facilities: 10-w TPO, 0.13-kw ERP, lat. 34° 50' 06", long. 120° 22' 56".

Holds CP for change to 3-kw ERP, 75-ft. above ground, 3241-ft. above sea level, lat. 34° 54' 36", long. 120° 11' 05". BPTVA-20031203ABM.

Transmitter: Solomon Mountain.

Ownership: Raul & Consuelo Palazuelos.

Personnel: Sandy Keefer, General Manager & Sales Manager; Roy Keefer, Chief Engineer.

Santa Maria—K25DX, Ch. 25, Costa de Oro Television Inc.

Technical Facilities: 16.7-kw ERP, lat. 34° 50' 06", long. 120° 22' 56".

Transmitter: Mount Solomon, 5-mi. SSE of Santa Maria.

Santa Maria—K27EI, Ch. 27, NBC Telemundo License Co. Phone: 202-637-4535.

Technical Facilities: 361-w TPO, 5-kw ERP, 3323-ft. above sea level, lat. 34° 54' 37", long. 120° 11' 08".

Holds CP for change to 7-kw ERP, 75-ft. above ground, 3323-ft. above sea level, BMMPTTL-20050513ABZ.

Transmitter: Tepusquet Peak, SE of Santa Maria.

Began Operation: November 4, 1993.

Ownership: NBC Universal.

■ **Santa Maria**—K30FD, Ch. 30, Joan E. Primm. Phone: 714-974-5813.

Technical Facilities: 1000-w TPO, 28.4-kw ERP, 36-ft. above ground, 1637-ft. above sea level, lat. 34° 53' 54", long. 120° 35' 28".

Transmitter: 5-mi. S of Guadalupe.

Began Operation: August 21, 1998.

Ownership: Joan E. Primm.

■ **Santa Maria**—K35ER, Ch. 35, Univision Television Group Inc.

Technical Facilities: 1000-w TPO, 20.8-kw ERP, 39-ft. above ground, 1640-ft. above sea level, lat. 34° 53' 54", long. 120° 35' 28".

Transmitter: 5-mi. S of Guadalupe.

Began Operation: October 21, 1998.

Ownership: Univision Communications Inc.

Santa Maria—K51GB, Ch. 51, Central Coast Good News Inc. (KTVN-TV Ch. 40 Santa Ana) Phone: 805-434-1848.

Technical Facilities: 5-kw ERP, lat. 34° 50' 005", long. 120° 22' 57".

Santa Maria—KLFA-LP, Ch. 25, KJLA LLC. Phone: 818-757-7583. Fax: 818-757-7533.

Technical Facilities: 1000-w TPO, 16.2-kw ERP, 40-ft. above ground, 1384-ft. above sea level, lat. 34° 50' 06", long. 120° 22' 56".

Transmitter: Mount Solomon, 0.5-mi. SSE of Santa Maria.

Ownership: KJLA LLC.

Personnel: Francis Wilkinson, General Manager; Ken Brown, Chief Engineer.

■ **Santa Maria**—KQMM-CA, Ch. 14, Caballero Television Texas LLC. Phone: 972-503-6800. Fax: 972-503-6801.

Technical Facilities: 84-kw ERP, 43-ft. above ground, 3291-ft. above sea level, lat. 34° 54' 36", long. 120° 11' 10".

Ownership: Caballero Television LLC.

Personnel: Eduardo Caballero, Chief Exec. Officer.

Santa Maria—KWSM-LP, Ch. 40, Gary M. Cocola Family Trust. Phone: 559-435-7000. Fax: 559-435-3201.

Technical Facilities: 1000-w TPO, 150-kw ERP, 56-ft. above ground, 3304-ft. above sea level, lat. 34° 54' 37", long. 120° 11' 008".

Transmitter: 5-mi. S of Guadalupe.

Ownership: Gary M. Cocola Family Trust.

Personnel: Todd Lopes, General Manager; Steve LeBel, Chief Engineer.

Santa Rosa—K25HI, Ch. 25, Young Broadcasting of San Francisco Inc. Phone: 212-754-7070.

Technical Facilities: 17-kw ERP, 193-ft. above ground, 1795-ft. above sea level, lat. 38° 30' 31", long. 122° 39' 41".

■ **Santa Rosa & Petalum**—KDTV-CA, Ch. 28, KDTV License Partnership GP. Phone: 415-538-8000. Fax: 415-538-8053.

Studio: 50 Fremont St., Floor 41, San Francisco, CA 94105.

Technical Facilities: 900-w TPO, 8.2-kw ERP, 59-ft. above ground, 3999-ft. above sea level, lat. 38° 39' 23", long. 122° 36' 54".

Transmitter: 5.6-mi. NW of Calistoga & 1-mi. N of Red Hill in Mayacamas Mountains.

Multichannel TV Sound: Stereo and separate audio program.

Ownership: Univision Communications Inc.

Personnel: Marcela Medina, Vice President & General Manager; Mike Roberts, Chief Engineer; Ernie Rizzuti, General Sales Manager; Chris Newgard, National Sales Manager; Sandi Stretch, Local Sales Manager; Sandra Thomas, News Director; Francisco Jaramillo, Creative Services Manager; Perla Rodriguez, Community & Public Affairs Manager; Melanie Wellbeloved, Research Director; Maria Rodriguez, Traffic Manager.

Seiad Valley—K04NU, Ch. 4, Nolo Wire Inc. Technical Facilities: lat. 41° 50' 21", long. 123° 14' 27".

Seiad Valley—K08EQ, Ch. 8, Nolo Wire Inc. (KOBI Ch. 5 Medford)

Technical Facilities: 0.049-kw ERP, lat. 41° 50' 21", long. 123° 14' 17".

Seiad Valley—K12JD, Ch. 12, Nolo Wire Inc. (KTVL Ch. 10 Medford)

Technical Facilities: 0.004-kw ERP, lat. 41° 50' 21", long. 123° 14' 17".

Shelter Cove—K020D, Ch. 2, Pollack/Belz Broadcasting Co. LLC. (KIEM-TV Ch. 3 Eureka)

Technical Facilities: 0.005-kw ERP, lat. 40° 01' 56", long. 124° 002' 20".

Shelter Cove—K10KY, Ch. 10, Raul Broadcasting Co. of Eureka Inc. (KVIQ Ch. 6 Eureka) Phone: 209-521-5702.

Technical Facilities: 0.006-kw ERP, lat. 40° 01' 56", long. 124° 002' 20".

Ownership: Raul & Consuelo Palazuelos.

Shelter Cove—K120V, Ch. 12, KEET(TV). (KEET Ch. 13 Eureka)

Technical Facilities: lat. 40° 01' 56", long. 124° 002' 20".

South Eureka & Loleta—K51EG, Ch. 51, BlueStone License Holdings Inc. (KAEF Ch. 23 Arcata)

Technical Facilities: 0.301-kw ERP, lat. 40° 42' 58", long. 124° 12' 11".

Transmitter: Humbolt Hill Rd., 5-mi. SSW of Eureka.

Ownership: BlueStone TV Holdings Inc.

South Lake Tahoe—K12PP, Ch. 12, KTVU Partnership. Phone: 775-856-1100.

Technical Facilities: 0.047-kw ERP, 36-ft. above ground, 7336-ft. above sea level, lat. 39° 04' 57", long. 120° 10' 28".

Ownership: Cox Enterprises Inc.

South Lake Tahoe—K33CN, Ch. 33, Sierra Broadcasting Co. (KRVN Ch. 4 Reno)

Technical Facilities: 0.4-kw ERP, lat. 38° 54' 37", long. 120° 002' 005".

South Yreka—K47DV, Ch. 47, California Oregon Broadcasting Inc.

Technical Facilities: 1000-w TPO, 9.89-kw ERP, 3274-ft. above sea level, lat. 41° 43' 31", long. 122° 37' 32".

Transmitter: Butcher Hill communications site.

Began Operation: March 15, 1996.

Ownership: California-Oregon Broadcasting Inc.

Springville—K09VI, Ch. 9, Springville Community TV Inc. (KVPT Ch. 18 Fresno)

Technical Facilities: lat. 36° 09' 005", long. 118° 46' 55".

Springville—K11FU, Ch. 11, Springville Community TV Inc. (KSBY Ch. 6 San Luis Obispo)

Technical Facilities: 0.008-kw ERP, lat. 36° 09' 008", long. 118° 46' 50".

Springville—K13PG, Ch. 13, Springville Community TV Inc. (KFSN-TV Ch. 30 Fresno)

Technical Facilities: 0.066-kw ERP, lat. 36° 09' 008", long. 118° 46' 30".

Stalene & Meyers—K43DB, Ch. 43, Sarkes Tarzian Inc. (KTVN Ch. 2 Reno)

Technical Facilities: 0.003-kw ERP, lat. 38° 54' 34", long. 120° 002' 005".

Stockton—KMMW-LP, Ch. 47, Caballero Television Texas LLC. Phone: 972-503-6800. Fax: 972-503-6801.

California — Low Power TV & TV Translator Stations

Technical Facilities: 24.4-kw ERP, 248-ft. above ground, 2979-ft. above sea level, lat. 38° 07' 10", long. 120° 43' 31".

Holds CP for change to 19.3-kw ERP, 185-ft. above ground, 200-ft. above sea level, lat. 37° 57' 24", long. 121° 17' 15". BMMPTL-20010917AAQ.

Transmitter: Sutter Office Center.

Ownership: Caballero Television LLC.

Personnel: Eduardo Caballero, Chief Exec. Officer.

Susanville—K65CC, Ch. 65, Honey Lake Community TV Corp.

Holds CP for change to 1.17-kw ERP, 25-ft. above ground, 6760-ft. above sea level, BPTT-20040413ABG.

Susanville—K67BY, Ch. 67, Honey Lake Community TV Corp.

Technical Facilities: 1.18-kw ERP, 6775-ft. above sea level, lat. 40° 26' 49", long. 120° 21' 25".

Holds CP for change to 1.118-kw ERP, 25-ft. above ground, 6760-ft. above sea level, BPTT-20040413ABA.

Susanville & Herlong—K59ET, Ch. 59, Honey Lake Community TV Corp.

Technical Facilities: 1.31-kw ERP, 26-ft. above ground, 6758-ft. above sea level, lat. 40° 26' 49", long. 120° 21' 25".

Holds CP for change to 1.01-kw ERP, 25-ft. above ground, 6760-ft. above sea level, BPTT-20041210ACQ.

Susanville & Herlong—K61EN, Ch. 61, Honey Lake Community TV Corp. (KTVN Ch. 2 Reno)

Technical Facilities: 1.32-kw ERP, lat. 40° 26' 49", long. 120° 21' 25".

Holds CP for change to 1.01-kw ERP, 25-ft. above ground, 6760-ft. above sea level, BPTT-20041210ACY.

Susanville & Herlong—K69FS, Ch. 69, Honey Lake Community TV Corp. (KOLQ-TV Ch. 8 Reno)

Technical Facilities: 1.32-kw ERP, lat. 40° 26' 49", long. 120° 21' 25".

Holds CP for change to 0.987-kw ERP, 25-ft. above ground, 6760-ft. above sea level, BPTT-20041210ACS.

Susanville, etc.—K63CM, Ch. 63, Honey Lake Community TV Corp. Phone: 530-257-9625.

Technical Facilities: 1.31-kw ERP, lat. 40° 26' 49", long. 120° 21' 25".

Holds CP for change to 1-kw ERP, 25-ft. above ground, 6760-ft. above sea level, BPTT-20041229ABJ.

Ownership: Honey Lake Community TV Corp.

Swauger Creek—K51CP, Ch. 51, Mono County Service Area No. 5. (KTVN Ch. 2 Reno)

Technical Facilities: 0.03-kw ERP, lat. 38° 23' 19", long. 119° 21' 50".

Swauger Creek—K54CX, Ch. 54, Mono County Service Area No. 5. (KVIE Ch. 6 Sacramento)

Technical Facilities: 0.03-kw ERP, lat. 38° 23' 19", long. 119° 21' 50".

Sycamore & Upper Arroyo—K02DC, Ch. 2, Mirage Media 2 LLC. (KSBW Ch. 8 Salinas)

Technical Facilities: 0.044-kw ERP, lat. 36° 14' 27", long. 121° 25' 26".

Holds CP for change to 3-kw ERP, 79-ft. above ground, 3474-ft. above sea level, lat. 36° 32' 06", long. 121° 37' 09". BPTTV-20050225AAK.

Ownership: Mirage Media LLC.

Taft & Maricopa—K50CL, Ch. 50, Kern Educational Communications. Phone: 805-636-4755. Fax: 805-636-4656.

Technical Facilities: 100-w TPO, 1.05-kw ERP, 59-ft. above ground, 1660-ft. above sea level, lat. 35° 07' 04", long. 119° 27' 33".

Transmitter: Pelato Peak.

Multichannel TV Sound: Stereo and separate audio program.

Ownership: Kern Educational Telecommunication Consortium.

Personnel: Larry Cicalone, General Manager; Ken Richter, Chief Engineer.

Tahoe City—K23DT, Ch. 23, Broadcast Development Corp. (KAME-TV Ch. 21 Reno) Phone: 404-267-1226.

Technical Facilities: 5.6-kw ERP, lat. 39° 18' 38", long. 119° 53' 01".

Holds CP for change to 9.9-kw ERP, 66-ft. above ground, 9626-ft. above sea level, BPTT-20000728AFV.

Transmitter: Atop Slide Mountain, near Incline Village.

Tahoe City—K56BW, Ch. 56, Sierra Broadcasting Co. (KRNV Ch. 4 Reno)

Technical Facilities: lat. 39° 18' 36", long. 120° 19' 49".

Temecula—K12PO, Ch. 12, Channel 51 of San Diego Inc. (KUSI-TV Ch. 51 San Diego) Phone: 858-571-5151.

Technical Facilities: 1000-w TPO, 1-kw ERP, 85-ft. above ground, 1824-ft. above sea level, lat. 33° 35' 36", long. 117° 00' 53".

Transmitter: Red Mountain, 0.7-mi. NNW of Mission Rd. & Live Oak Park Rd. intersection.

Multichannel TV Sound: Stereo only.

Ownership: Channel 51 of San Diego Inc.

Personnel: Mike McKinnon, General Manager; Richard Large, Chief Engineer; Bob Sexton, Sales Manager.

Trinity Center—K39DG, Ch. 39, Northern California Educational TV Assn. Inc. (KIXE-TV Ch. 9 Redding)

Technical Facilities: lat. 40° 58' 003", long. 122° 42' 30".

■ **Tulare**—KFRE-CA, Ch. 40, Pappas Telecasting Inc. Phone: 209-255-2600. Fax: 209-255-0275.

Studio: 5111 McKinley Ave., Fresno, CA 93727.

Technical Facilities: 1000-w TPO, 1.17-kw ERP, 98-ft. above ground, 5770-ft. above sea level, lat. 36° 17' 12", long. 118° 50' 20".

Holds CP for change to 1.7-kw ERP, 66-ft. above ground, 5735-ft. above sea level, BPTT-19980601LL.

Transmitter: Blue Ridge, near Tulare.

Ownership: Pappas Telecasting Companies.

Tule Lake & Newell—K13IV, Ch. 13, Modoc County Superintendent of Schools. (KIXE-TV Ch. 9 Redding)

Technical Facilities: 0.02-kw ERP, lat. 41° 51' 002", long. 121° 19' 43".

Twentynine Palms—K14JT, Ch. 14, Morongo Basin TV Club Inc.

Technical Facilities: 3.71-kw ERP, lat. 34° 04' 32", long. 115° 57' 18".

Transmitter: Pinto Mountain, approx. 7.9-mi. SE of Twentynine Palms.

Twentynine Palms—K16FI, Ch. 16, County of San Bernardino. Phone: 760-367-1833. Fax: 760-367-4732.

Technical Facilities: 1.19-kw ERP, 23-ft. above ground, 4272-ft. above sea level, lat. 34° 04' 32", long. 115° 57' 18".

Multichannel TV Sound: Stereo only.

Began Operation: March 18, 1983.

Ownership: County Service Area 70 TV5.

Personnel: Jim Parker, General Manager & Chief Engineer; Sharon O'Neill, Sales Manager.

Twentynine Palms—K18FH, Ch. 18, Morongo Basin TV Club Inc. (KABC-TV Ch. 7 Los Angeles)

Technical Facilities: 3.71-kw ERP, lat. 34° 04' 32", long. 115° 57' 18".

Transmitter: Pinto Mountain, 7.9-mi. SE of Twentynine Palms.

Twentynine Palms—K38EE, Ch. 38, Trinity Broadcasting Network Inc.

Technical Facilities: 1.2-kw ERP, 16-ft. above ground, 4121-ft. above sea level, lat. 34° 04' 32", long. 115° 57' 18".

Transmitter: 5.7-mi. SW of Base Line St. & Utah Trail, near Twentynine Palms.

Ownership: Trinity Broadcasting Network Inc.

Twentynine Palms & Twentynine Palms Marine Base—K49DC, Ch. 49, County Service Area 70 TV5. (KCBS-TV Ch. 2 Los Angeles)

Technical Facilities: 2.57-kw ERP, lat. 34° 04' 32", long. 115° 57' 18".

Twentynine Palms & Twentynine Palms Marine Base—K51DU, Ch. 51, County Service Area 70 TV5.

Technical Facilities: 2.57-kw ERP, lat. 34° 04' 32", long. 115° 57' 18".

Twentynine Palms & Twentynine Palms Marine Base—K54AI, Ch. 54, County Service Area 70 TV5. (KTLA-TV Ch. 5 Los Angeles)

Technical Facilities: 0.478-kw ERP, lat. 34° 04' 32", long. 115° 57' 18".

Twentynine Palms & Twentynine Palms Marine Base—K65AR, Ch. 65, County Service Area 70 TV5. (KABC-TV Ch. 7 Los Angeles)

Technical Facilities: 2.62-kw ERP, lat. 34° 04' 32", long. 115° 57' 18".

Ukiah—K17CG, Ch. 17, Television Improvement Assn. (KTXL Ch. 40 Sacramento)

Technical Facilities: 2.54-kw ERP, lat. 39° 07' 003", long. 123° 005' 35".

Ukiah—K21CD, Ch. 21, Television Improvement Assn. (KFTY Ch. 50 Santa Rosa)

Technical Facilities: 2.54-kw ERP, lat. 39° 07' 003", long. 123° 005' 35".

Ukiah—K27EE, Ch. 27, Television Improvement Assn. (KTXL Ch. 40 Sacramento)

Technical Facilities: lat. 39° 07' 003", long. 123° 005' 35".

Ukiah—K29DF, Ch. 29, Television Improvement Assn.

Technical Facilities: lat. 39° 07' 003", long. 123° 005' 35".

Ukiah—K31GK, Ch. 31, Television Improvement Assn. (KICU-TV Ch. 36 San Jose)

Technical Facilities: 2.54-kw ERP, 20-ft. above ground, 3153-ft. above sea level, lat. 39° 07' 003", long. 123° 005' 35".

Ownership: Television Improvement Assn.

Ukiah—K39AG, Ch. 39, Television Improvement Assn.

Technical Facilities: 2.53-kw ERP, lat. 39° 07' 003", long. 123° 005' 35".

Ukiah—K41AF, Ch. 41, Television Improvement Assn. (KRON-TV Ch. 4 San Francisco)

Technical Facilities: 2.53-kw ERP, lat. 39° 07' 003", long. 123° 005' 35".

Ukiah—K43AF, Ch. 43, Television Improvement Assn. (KPX-TV Ch. 5 San Francisco)

Technical Facilities: 2.53-kw ERP, lat. 39° 07' 003", long. 123° 005' 35".

Ukiah—K45AH, Ch. 45, Television Improvement Assn. (KGO-TV Ch. 7 San Francisco; KNTV Ch. 11 San Jose)

Technical Facilities: 2.53-kw ERP, lat. 39° 07' 003", long. 123° 005' 35".

Ukiah—K47AL, Ch. 47, Television Improvement Assn. Phone: 707-462-5733.

Technical Facilities: 100-w TPO, 2.5-kw ERP, 30-ft. above ground, 3159-ft. above sea level, lat. 39° 07' 03", long. 123° 05' 35".

Transmitter: Cow Mountain, 6.5-mi. SE of Ukiah. Began Operation: July 4, 1982.

Ownership: Television Improvement Assn.

Personnel: L. J. Dietz, General Manager.

Ukiah—K51AQ, Ch. 51, Television Improvement Assn. (KBKH-TV Ch. 44 San Francisco)

Technical Facilities: 2.53-kw ERP, lat. 39° 07' 003", long. 123° 005' 35".

Ukiah—K55GX, Ch. 55, Television Improvement Assn. (KVIE Ch. 6 Sacramento)

Technical Facilities: lat. 39° 07' 003", long. 123° 005' 35".

Ukiah—K69DF, Ch. 69, Television Improvement Assn. (KCET Ch. 28 Los Angeles; KQED Ch. 9 San Francisco)

Technical Facilities: 1.15-kw ERP, lat. 39° 07' 003", long. 123° 005' 35".

■ **Ukiah**—KDSL-CA, Ch. 23, Concord License LLC. Phone: 559-733-7800.

Technical Facilities: 12.7-kw ERP, 49-ft. above ground, 3612-ft. above sea level, lat. 39° 07' 49", long. 123° 004' 31".

Transmitter: Cow Mountain, approx. 4-mi. E of Ukiah.

Ownership: Pappas Telecasting Companies.

■ **Van Nuys**—KSKJ-CA, Ch. 38, Capital Broadcasting Corp. Phone: 818-884-0440. Fax: 818-884-0440.

Technical Facilities: 3.8-kw ERP, 200-ft. above ground, 1450-ft. above sea level, lat. 34° 17' 003", long. 118° 28' 17".

Multichannel TV Sound: Separate audio program. Began Operation: September 1, 1995.

Ownership: Capital Broadcasting Corp.
 Personnel: Robert Ruiz, General Manager & Chief Engineer; Larry Windsor, Sales Manager.

Ventura—K45DU, Ch. 45, Trinity Broadcasting Network Inc. Phone: 714-832-2950.

Technical Facilities: 1.5-kw ERP, 26-ft. above ground, 2106-ft. above sea level, lat. 34° 20' 57", long. 119° 20' 07".

Began Operation: March 4, 1996.

Ownership: Trinity Broadcasting Network Inc.

Personnel: Paul Crouch, General Manager; Ben Miller, Chief Engineer; Rod Henke, Sales Manager.

Ventura—KIMG-LP, Ch. 23, EBC Los Angeles Inc.

Technical Facilities: 300-w TPO, 1.03-kw ERP, 98-ft. above ground, 2178-ft. above sea level, lat. 34° 20' 57", long. 119° 20' 07".

Transmitter: Red Top Mountain 6.2-mi. NW of Ventura.

Ownership: Equity Broadcasting Corp.

Victorville—K25AD, Ch. 25, Victor Valley Public Translators Inc.

Technical Facilities: lat. 34° 36' 39", long. 117° 17' 12".

Victorville—K39GY, Ch. 39, Trinity Broadcasting Network Inc. Phone: 714-832-2950. Fax: 714-730-0661.

Technical Facilities: 1.5-kw ERP, 30-ft. above ground, 4531-ft. above sea level, lat. 34° 36' 36", long. 117° 17' 13".

Began Operation: March 1, 1989.

Ownership: Trinity Broadcasting Network Inc.

Personnel: Paul Crouch, General Manager; Ben Miller, Chief Engineer; Rod Henke, Sales Manager.

Victorville—K47CC, Ch. 47, Community TV of Southern CA.

Technical Facilities: 0.968-kw ERP, 56-ft. above ground, 4553-ft. above sea level, lat. 34° 36' 35", long. 117° 17' 12".

Victorville—K49GN, Ch. 49, Community TV of Southern California. (KCET Ch. 28 Los Angeles)

Technical Facilities: 0.97-kw ERP, lat. 34° 36' 35", long. 117° 17' 12".

Victorville—K51AN, Ch. 51, Victor Valley Public Translators Inc. (KCOP-TV Ch. 13 Los Angeles)

Technical Facilities: lat. 34° 36' 39", long. 117° 17' 12".

Victorville—K55CW, Ch. 55, Victor Valley Public Translators Inc. (KBAK-TV Ch. 29 Bakersfield)

Technical Facilities: lat. 34° 36' 39", long. 117° 17' 12".

Victorville & adjacent communities—K21AC, Ch. 21, Victor Valley Public Translators Inc. (KCBS-TV Ch. 2 Los Angeles)

Technical Facilities: 1.28-kw ERP, lat. 34° 36' 39", long. 117° 17' 12".

Victorville & adjacent communities—K27AE, Ch. 27, Victor Valley Public Translators Inc.

Technical Facilities: 1.28-kw ERP, lat. 34° 36' 39", long. 117° 17' 12".

Victorville & adjacent communities—K31AD, Ch. 31, Victor Valley Public Translators Inc. (KTTV Ch. 11 Los Angeles)

Technical Facilities: 1.28-kw ERP, lat. 34° 36' 39", long. 117° 17' 12".

■ **Visalia**—KFAZ-CA, Ch. 8, Gary M. Cocola Family Trust. Phone: 559-435-7000. Fax: 559-435-3201.

Technical Facilities: 3-kw ERP, 98-ft. above ground, 5814-ft. above sea level, lat. 36° 17' 14", long. 118° 50' 17".

Began Operation: September 3, 1998.

Ownership: Gary M. Cocola Family Trust.

Visalia—KMCF-LP, Ch. 35, Gary M. Cocola Family Trust. Phone: 559-435-7000. Fax: 559-435-3201.

Studio: 706 W. Herndon Ave., Fresno, CA 93650.

Technical Facilities: 150-kw ERP, 98-ft. above ground, 5814-ft. above sea level, lat. 036° 17' 14", long. 118° 50' 17".

Transmitter: Blue Ridge Mountain, near Milo.

Began Operation: June 16, 1999.

Ownership: Gary M. Cocola Family Trust.

Personnel: Todd Lopes, General Manager; Steve Le Bel, Chief Engineer.

Vista—K26FA, Ch. 26, D'Amico Brothers Bcstg. Corp. Phone: 858-481-5686. Fax: 858-481-5686.

Studio: 155 13th St., Del Mar, CA 92014.

Technical Facilities: 7-w TPO, 0.001-kw ERP, 49-ft. above ground, 1667-ft. above sea level, lat. 36° 06' 39", long. 117° 09' 10".

Transmitter: 21851 Washingtonia, San Marcos, CA.

Began Operation: August 1, 1999.

Ownership: D'Amico Brothers Broadcasting.

Personnel: Richard D'Amico, General Manager, Sales Manager & Chief Engineer.

Vista & Oceanside—KHAX-LP, Ch. 49, Entravision Holdings LLC. Phone: 310-447-3870.

Studio: 8691 Echo Dr., La Mesa, CA 92041.

Technical Facilities: 429-w TPO, 0.045-kw ERP, 69-ft. above ground, 1742-ft. above sea level, lat. 33° 12' 53", long. 117° 11' 15".

Transmitter: Blackjack Hill communications site, 3-mi. E of Vista.

Began Operation: December 1, 1988.

Ownership: Entravision Communications Corp.

Weaverville—K04DD, Ch. 4, Weaverville Translator Co. Inc. (KHSL-TV Ch. 12 Chico)

Technical Facilities: 0.015-kw ERP, lat. 40° 43' 11", long. 122° 58' 46".

Weaverville, Douglas City & Junction City—K02EE, Ch. 2, Trinity County Superintendent of Schools. (KIXE-TV Ch. 9 Redding)

Technical Facilities: 0.015-kw ERP, lat. 40° 43' 11", long. 122° 58' 46".

Weed—K06GR, Ch. 6, Northern California Educational TV Assn. Inc. (KIXE-TV Ch. 9 Redding)

Technical Facilities: lat. 41° 25' 00", long. 122° 24' 10".

Weott—K10NH, Ch. 10, Weott Community Services District.

Technical Facilities: lat. 40° 18' 29", long. 123° 55' 30".

Westwood—K54EE, Ch. 54, Catamount Broadcasting of Chico-Redding Inc.

Technical Facilities: 2.5-kw ERP, 13-ft. above ground, 7484-ft. above sea level, lat. 40° 14' 22", long. 121° 02' 54".

Personnel: Raymond J. Johns, President.

Whitmore—K06GZ, Ch. 6, Catamount Broadcasting of Chico-Redding Inc. (KHSL-TV Ch. 12 Chico)

Technical Facilities: 0.001-kw ERP, lat. 40° 34' 12", long. 121° 56' 55".

Willow Creek—K08GR, Ch. 8, Pollack/Belz Broadcasting Co. LLC. (KIEM-TV Ch. 3 Eureka)

Technical Facilities: 0.01-kw ERP, lat. 40° 55' 53", long. 123° 35' 54".

Willow Creek—K10EN, Ch. 10, Raul Broadcasting Co. of Eureka Inc. (KVIQ Ch. 6 Eureka) Phone: 209-521-5702.

Technical Facilities: 0.05-kw ERP, lat. 40° 55' 46", long. 123° 36' 006".

Ownership: Raul & Consuelo Palazuelos.

Willow Creek—K34BW, Ch. 34, BlueStone License Holdings Inc. Phone: 530-243-7777. Fax: 530-243-0217.

Technical Facilities: 1-w TPO, 0.005-kw ERP, 26-ft. above ground, 4026-ft. above sea level, lat. 40° 58' 05", long. 123° 41' 17".

Transmitter: Brannon Mountain, 3.8-mi. NE of Willow Creek.

Ownership: BlueStone TV Holdings Inc.

Personnel: Bob Wise, General Manager; Jeff Knott, Chief Engineer; Dennis Stewert, Sales Manager.

Yreka—K06GP, Ch. 6, Freedom Broadcasting of Oregon Licensee LLC. (KTVL Ch. 10 Medford) Phone: 518-346-6666.

Technical Facilities: 0.002-kw ERP, lat. 41° 43' 30", long. 122° 37' 45".

Ownership: Freedom Communications Holdings Inc.

Yreka—K53DY, Ch. 53, Freedom Broadcasting of Oregon Licensee LLC. (KTVL Ch. 10 Medford)

Technical Facilities: lat. 41° 43' 30", long. 122° 37' 45".

Ownership: Freedom Communications Holdings Inc.

Yreka & Montague—K04HE, Ch. 4, California-Oregon Broadcasting Inc. (KOB1 Ch. 5 Medford)

Technical Facilities: 0.091-kw ERP, lat. 41° 44' 55", long. 122° 42' 000".

Transmitter: 3-mi. W of Yreka.

Yreka & Montague—K13LO, Ch. 13, BlueStone License Holdings Inc. (KRCR-TV Ch. 7 Redding)

Technical Facilities: 0.03-kw ERP, lat. 41° 44' 48", long. 122° 41' 45".

Ownership: BlueStone TV Holdings Inc.

Yreka & Montague—K17BA, Ch. 17, Soda Mountain Broadcasting Inc.

Technical Facilities: 1.32-kw ERP, lat. 41° 36' 41", long. 122° 37' 26".

Yreka, etc.—K35DE, Ch. 35, Northern California Educational TV Assn. (KIXE-TV Ch. 9 Redding)

Technical Facilities: 0.264-kw ERP, 69-ft. above ground, 5830-ft. above sea level, lat. 41° 36' 31", long. 122° 37' 32".

Yucca Valley—K27DS, Ch. 27, EFG Broadcast Corp. (KESQ-TV Ch. 42 Palm Springs)

Technical Facilities: 3.41-kw ERP, lat. 34° 02' 17", long. 116° 48' 47".

Colorado

Aguilar—K02AC, Ch. 2, Aguilar TV Club. (K0AA-TV Ch. 5 Pueblo)

Technical Facilities: 0.91-kw ERP, lat. 37° 23' 20", long. 104° 37' 40".

Aguilar—K04KB, Ch. 4, Rocky Mountain Public Broadcasting Network Inc. (KTSC Ch. 8 Pueblo)

Technical Facilities: 0.06-kw ERP, lat. 37° 23' 20", long. 104° 37' 40".

Aguilar—K07AG, Ch. 7, Aguilar TV Club. (KKTV Ch. 11 Colorado Springs)

Technical Facilities: 0.006-kw ERP, lat. 37° 23' 20", long. 104° 37' 40".

Aguilar—K09AH, Ch. 9, Aguilar TV Club. (KRDO-TV Ch. 13 Colorado Springs)

Technical Facilities: 0.006-kw ERP, lat. 37° 23' 20", long. 104° 37' 40".

Akron—K08ND, Ch. 8, Region 1 Translator Assn.

Technical Facilities: 0.258-kw ERP, 275-ft. above ground, 4763-ft. above sea level, lat. 40° 16' 52", long. 103° 005' 55".

Akron—K11UW, Ch. 11, Region 1 Translator Assn. Phone: 970-848-5301.

Technical Facilities: 0.258-kw ERP, 275-ft. above ground, 4763-ft. above sea level, lat. 40° 16' 52", long. 103° 05' 55".

Ownership: Region 1 Translator Association.

Akron, Otis & Washington County—K20AE, Ch. 20, Board of Washington County Commissioners. (KRMA-TV Ch. 6 Denver)

Technical Facilities: 0.75-kw ERP, lat. 40° 17' 30", long. 103° 003' 005".

Akron, Otis & Washington County—K33FI, Ch. 33, Board of Washington County Commissioners. (KWGN-TV Ch. 2 Denver)

Technical Facilities: 0.583-kw ERP, lat. 40° 16' 52", long. 103° 005' 55".

Transmitter: Washington County Rd. 49.

Akron, Otis & Washington County—K35FI, Ch. 35, Board of Washington County Commissioners. (KCNC-TV Ch. 4 Denver)

Technical Facilities: 0.583-kw ERP, lat. 40° 16' 52", long. 103° 005' 55".

Transmitter: Washington County Rd. 49.

Akron, Otis & Washington County—K41EV, Ch. 41, Board of Washington County Commissioners. (KUSA-TV Ch. 9 Denver)

Technical Facilities: 0.583-kw ERP, lat. 40° 16' 52", long. 103° 005' 55".

Transmitter: Washington County Rd. 49.

Alamosa—KENY-LP, Ch. 39, Kenneth Swinehart.

Colorado — Low Power TV & TV Translator Stations

Technical Facilities: 5-kw ERP, 65-ft. above ground, 7614-ft. above sea level, lat. 37° 28' 06", long. 105° 51' 58".

Ownership: Kenneth Swinehart.

Allison rural area—K11BA, Ch. 11, Allison TV Assn. (KOB-TV Ch. 4 Albuquerque)

Technical Facilities: 0.002-kw ERP, lat. 37° 04' 20", long. 107° 26' 45".

Alma—K02GX, Ch. 2, Town of Alma. (KRDO-TV Ch. 13 Colorado Springs)

Technical Facilities: 0.014-kw ERP, lat. 39° 20' 00", long. 106° 00' 00".

Anon—K57IL, Ch. 57, Region 1 Translator Assn.

Technical Facilities: 0.48-kw ERP, 407-ft. above ground, 5380-ft. above sea level, lat. 39° 51' 17", long. 103° 20' 38".

Anton & Washington County (rural SW)—K28AB, Ch. 28, Board of Washington County Commissioners. (KUSA-TV Ch. 9 Denver)

Technical Facilities: 1.27-kw ERP, lat. 39° 51' 00", long. 103° 21' 40".

Anton & Washington County (rural SW)—K45FD, Ch. 45, Board of Washington County Commissioners. (KWGN-TV Ch. 2 Denver)

Technical Facilities: 0.48-kw ERP, lat. 39° 51' 17", long. 103° 20' 38".

Anton & Washington County (rural SW)—K47FT, Ch. 47, Board of Washington County Commissioners. (KCNC-TV Ch. 4 Denver)

Technical Facilities: 0.48-kw ERP, lat. 39° 51' 17", long. 103° 20' 38".

Anton & Washington County (rural SW)—K55IB, Ch. 55, Board of Washington County Commissioners. (KRMA-TV Ch. 6 Denver)

Technical Facilities: 0.48-kw ERP, lat. 39° 51' 17", long. 103° 20' 38".

Ash Fork, Grand Canyon & Parks—K47GO, Ch. 47, Mesa County. (KWGN-TV Ch. 2 Denver)

Technical Facilities: 0.122-kw ERP, lat. 39° 03' 56", long. 108° 44' 50".

Ashcroft—K02FW, Ch. 2, Glen C. Brand. (KUSA-TV Ch. 9 Denver)

Technical Facilities: 0.01-kw ERP, lat. 39° 08' 48", long. 106° 52' 11".

Aspen—K03DW, Ch. 3, Roaring Fork TV Assn. Inc. (KCNC-TV Ch. 4 Denver)

Technical Facilities: 0.012-kw ERP, lat. 39° 13' 33", long. 106° 50' 00".

Aspen—K06HU, Ch. 6, Roaring Fork TV Assn. Inc. (KUSA-TV Ch. 9 Denver)

Technical Facilities: 0.012-kw ERP, lat. 39° 13' 33", long. 106° 50' 00".

Aspen—K08HN, Ch. 8, Roaring Fork TV Assn. Inc. (KREX-TV Ch. 5 Grand Junction)

Technical Facilities: 0.025-kw ERP, lat. 39° 13' 33", long. 106° 50' 00".

Aspen—KSZG-LP, Ch. 16, Aspen Television LLC. Phone: 212-407-4965.

Studio: Suite H, 303 ABC, Aspen, CO 81611.
Technical Facilities: 1-w TPO, 0.82-kw ERP, 27-ft. above ground, 7800-ft. above sea level, lat. 39° 13' 06", long. 106° 51' 36".

Transmitter: Red Mountain, N of Aspen.

Began Operation: September 1, 1996.

Ownership: Aspen Television LLC.

Personnel: Carolyne Harvey, General Manager; John Dady, Chief Engineer; John Switala, Sales Manager; Alison Blair, Production Director.

Aurora—KDEO-LP, Ch. 38, Peter B. Van De Sande.

Technical Facilities: 17.5-kw ERP, 54-ft. above ground, 7774-ft. above sea level, lat. 39° 40' 24", long. 105° 13' 00".

Holds CP for change to 35-kw ERP, BPTTL-20031218ACK.

Ownership: Peter B. Van de Sande.

■ **Aurora**—KDEV-LP, Ch. 39, Denver Broadcasting Inc. Phone: 305-824-8742.

Technical Facilities: 35-kw ERP, 295-ft. above ground, 5840-ft. above sea level, lat. 39° 40' 31", long. 104° 52' 24".

Ownership: Equity Broadcasting Corp.

Axial Basin rural area—K05AE, Ch. 5, Moffat County. (KCNC-TV Ch. 4 Denver)

Technical Facilities: 0.005-kw ERP, lat. 40° 20' 57", long. 107° 41' 00".

Axial Basin rural area—K60BX, Ch. 60, Moffat County. (KUSA-TV Ch. 9 Denver)

Technical Facilities: 0.71-kw ERP, lat. 40° 20' 57", long. 107° 41' 00".

Banty Point rural area—K04JX, Ch. 4, Rio Blanco County TV Assn. (KSL-TV Ch. 5 Salt Lake City)

Technical Facilities: 0.06-kw ERP, lat. 40° 02' 39", long. 108° 59' 32".

Banty Point rural area—K05CM, Ch. 5, Rio Blanco County TV Assn. (KSL-TV Ch. 5 Salt Lake City)

Technical Facilities: 0.006-kw ERP, lat. 40° 02' 39", long. 108° 59' 32".

Banty Point rural area—K07QE, Ch. 7, Rio Blanco County TV Assn. (KRMA-TV Ch. 6 Denver)

Technical Facilities: 0.005-kw ERP, lat. 40° 02' 39", long. 108° 59' 32".

Banty Point rural area—K09VT, Ch. 9, Rio Blanco County TV Assn. (KSL-TV Ch. 5 Salt Lake City)

Technical Facilities: lat. 40° 02' 39", long. 108° 59' 32".

Basalt—K04HO, Ch. 4, Roaring Fork TV Assn. Inc. (KCNC-TV Ch. 4 Denver)

Technical Facilities: 0.028-kw ERP, lat. 39° 21' 10", long. 107° 00' 00".

Basalt—K07KR, Ch. 7, Roaring Fork TV Assn. Inc. (KUSA-TV Ch. 9 Denver)

Technical Facilities: 0.028-kw ERP, lat. 39° 21' 10", long. 107° 00' 00".

Basalt—K09AG, Ch. 9, Basalt Community TV Assn. (KREX-TV Ch. 5 Grand Junction)

Technical Facilities: 0.028-kw ERP, lat. 39° 21' 10", long. 107° 00' 00".

Basalt—K33HY, Ch. 33, Pitkin County Translator Dept. Phone: 970-920-5415.

Technical Facilities: 2.104-kw ERP, 40-ft. above ground, 8101-ft. above sea level, lat. 39° 21' 10", long. 107° 00' 00".

Ownership: Pitkin County Translator Dept.

Basalt—K36GX, Ch. 36, Pitkin County Translator Dept. Phone: 970-945-4932.

Technical Facilities: 2.1-kw ERP, 40-ft. above ground, 8100-ft. above sea level, lat. 39° 21' 10", long. 107° 00' 00".

Ownership: Pitkin County Translator Dept.

Bayfield—K50FS, Ch. 50, Raycom National License Subsidiary LLC. (KASA-TV Ch. 2 Santa Fe)

Technical Facilities: 1.2-kw ERP, lat. 37° 10' 48", long. 107° 29' 12".

Ownership: Raycom Media Inc.

Bayfield & Ignacio—K36FA, Ch. 36, Pine River TV Assn. (KOAT-TV Ch. 7 Albuquerque)

Technical Facilities: 1.29-kw ERP, lat. 37° 10' 48", long. 107° 29' 12".

Bayfield & Ignacio—K42DI, Ch. 42, Emmis Television License LLC. (KREZ-TV Ch. 6 Durango)

Technical Facilities: lat. 37° 11' 00", long. 107° 29' 06".

Bayfield & Ignacio—K65CI, Ch. 65, Pine River TV Assn. (KOB-TV Ch. 4 Albuquerque)

Technical Facilities: 1.29-kw ERP, lat. 37° 10' 48", long. 107° 29' 12".

Bethune & Burlington—K53AD, Ch. 53, Kit Carson County. (KCNC-TV Ch. 4 Denver)

Technical Facilities: 0.81-kw ERP, lat. 39° 16' 20", long. 102° 23' 54".

Bethune & Burlington—K55AX, Ch. 55, Kit Carson County. (KRMA-TV Ch. 6 Denver)

Technical Facilities: 0.81-kw ERP, lat. 39° 16' 20", long. 102° 23' 54".

Bethune & Burlington—K57AM, Ch. 57, Kit Carson County. (KMGH-TV Ch. 7 Denver)

Technical Facilities: 0.795-kw ERP, lat. 39° 16' 20", long. 102° 23' 54".

Bethune & Burlington—K59AP, Ch. 59, Kit Carson County. (KUSA-TV Ch. 9 Denver)

Technical Facilities: 0.795-kw ERP, lat. 39° 16' 20", long. 102° 23' 54".

Big Elk Meadows—K08JK, Ch. 8, Big Elk Meadows Assn. (KCNC-TV Ch. 4 Denver)

Technical Facilities: 0.021-kw ERP, lat. 40° 15' 37", long. 105° 25' 32".

Big Elk Meadows—K110F, Ch. 11, Translator TV Inc. (KMGH-TV Ch. 7 Denver)

Technical Facilities: 0.002-kw ERP, lat. 40° 15' 37", long. 105° 25' 32".

Big Elk Meadows—K130U, Ch. 13, Translator TV Inc. (KUSA-TV Ch. 9 Denver)

Technical Facilities: 0.002-kw ERP, lat. 40° 15' 37", long. 105° 25' 32".

Blue Mesa—K30DL, Ch. 30, Storm King TV Assn. (KCNC-TV Ch. 4 Denver)

Technical Facilities: lat. 38° 29' 48", long. 106° 19' 00".

Blue Mountain, etc.—K10DY, Ch. 10, Rio Blanco County TV Assn. (KTVX Ch. 4 Salt Lake City; KSL-TV Ch. 5 Salt Lake City)

Technical Facilities: 0.009-kw ERP, lat. 40° 09' 36", long. 108° 57' 12".

Blue Mountain, etc.—K12EE, Ch. 12, Rio Blanco County TV Assn. (KSL-TV Ch. 5 Salt Lake City)

Technical Facilities: 0.01-kw ERP, lat. 40° 09' 36", long. 108° 57' 12".

Boulder—K11QJ, Ch. 11, Front Range Educational Media Corp.

Technical Facilities: lat. 39° 59' 56", long. 105° 15' 00".

Boulder—K17CF, Ch. 17, Full Gospel Outreach Inc.

Technical Facilities: 100-w TPO, 2.69-kw ERP, lat. 40° 03' 17", long. 105° 18' 28".

Ownership: Full Gospel Outreach Inc.

Boulder—K44CT, Ch. 44, Council for Public TV, Channel 6 Inc. (KRMA-TV Ch. 6 Denver)

Technical Facilities: 18.6-kw ERP, lat. 39° 59' 58", long. 105° 15' 00".

Boulder—K47IH, Ch. 47, Channel 20 TV Co. (KTVD Ch. 20 Denver) Phone: 303-792-7020.

Technical Facilities: 0.4-kw ERP, 233-ft. above ground, 5558-ft. above sea level, lat. 40° 00' 18", long. 105° 15' 21".

Ownership: Channel 20 Television Co.

Boulder—K54DK, Ch. 54, Fox Television Stations Inc. Phone: 202-895-3088.

Technical Facilities: 1000-w TPO, 1.18-kw ERP, 89-ft. above ground, 7969-ft. above sea level, lat. 40° 04' 19", long. 105° 21' 14".

Transmitter: Lee Hill, 5.3-mi. NW of Boulder.

Ownership: Fox Television Stations Inc.

Breckenridge—K26GY, Ch. 26, Resort Television USA LCC. Phone: 207-772-5000.

Technical Facilities: 0.363-kw ERP, 135-ft. above ground, 10594-ft. above sea level, lat. 39° 29' 47", long. 106° 01' 43".

Ownership: Resort Television USA LLC.

Breckenridge/Dillon—K28HI, Ch. 28, Resort Sports Network Inc. Phone: 207-772-5000.

Technical Facilities: 0.016-kw ERP, 33-ft. above ground, 9088-ft. above sea level, lat. 39° 33' 57", long. 106° 03' 17".

Ownership: Resort Sports Network Inc.

Buford—K05GI, Ch. 5, Rio Blanco County TV Assn. (KUSA-TV Ch. 9 Denver)

Technical Facilities: 0.078-kw ERP, lat. 39° 56' 13", long. 107° 43' 21".

Buford—K07RP, Ch. 7, Rio Blanco County TV Assn. (KMGH-TV Ch. 7 Denver)

Technical Facilities: 0.07-kw ERP, lat. 39° 56' 13", long. 107° 43' 21".

Buford—K10HE, Ch. 10, Rio Blanco County TV Assn. (KCNC-TV Ch. 4 Denver)

Technical Facilities: 0.073-kw ERP, lat. 39° 56' 13", long. 107° 43' 21".

Buford & Upper White River rural area—K13QU, Ch. 13, Rio Blanco County TV Assn. (KRMA-TV Ch. 6 Denver)

Technical Facilities: 0.078-kw ERP, lat. 39° 56' 13", long. 107° 43' 21".

Canon City—K10LI, Ch. 10, WEAU Licensee Corp. (KKTU Ch. 11 Colorado Springs) Phone: 715-835-1313.

Technical Facilities: 0.109-kw ERP, lat. 38° 25' 20", long. 105° 009' 005".

Canon City—K12ME, Ch. 12, Pikes Peak Broadcasting Co. (KRDO-TV Ch. 13 Colorado Springs)

Technical Facilities: 0.11-kw ERP, lat. 38° 25' 20", long. 105° 009' 005".

Canon City—K19DY, Ch. 19, Sangre de Cristo Communications Inc.

Technical Facilities: 1.38-kw ERP, lat. 38° 25' 20", long. 105° 009' 005".

Carbondale—K08GZ, Ch. 8, Garfield County. (KCNC-TV Ch. 4 Denver)

Technical Facilities: 0.005-kw ERP, lat. 39° 23' 48", long. 107° 14' 000".

Carbondale—K10LW, Ch. 10, Garfield County. (KUSA-TV Ch. 9 Denver)

Technical Facilities: 0.05-kw ERP, lat. 39° 23' 48", long. 107° 14' 000".

Carbondale—K29CK, Ch. 29, Pitkin County Translator Dept. Phone: 970-927-6813.

Technical Facilities: 2.3-kw ERP, 105-ft. above ground, 10669-ft. above sea level, lat. 39° 25' 23.50", long. 107° 22' 31.60".

Ownership: Pitkin County Translator Dept.

Carbondale—K31CW, Ch. 31, Pitkin County Translator Dept.

Technical Facilities: lat. 39° 25' 33", long. 107° 22' 25".

Carbondale—K38FO, Ch. 38, Pikes Peak Broadcasting CO. (KJCT-TV Ch. 8 Grand Junction)

Technical Facilities: 0.13-kw ERP, 62-ft. above ground, 10633-ft. above sea level, lat. 39° 25' 21.1", long. 107° 22' 31.4".

Cathedral Bluffs area—K35DM, Ch. 35, Rio Blanco County TV Assn.

Technical Facilities: 0.082-kw ERP, lat. 40° 09' 36", long. 108° 57' 12".

Cedaredge & Delta—K02GJ, Ch. 2, W. Russell Withers Jr. (KUSA-TV Ch. 9 Denver)

Technical Facilities: 0.03-kw ERP, lat. 38° 44' 36", long. 108° 005' 18".

Ownership: W. Russell Withers Jr.

Cheyenne Wells & rural area—K60AM, Ch. 60, Cheyenne County. (KOAA-TV Ch. 5 Pueblo)

Technical Facilities: 0.754-kw ERP, lat. 38° 47' 30", long. 102° 32' 57".

Cheyenne Wells & rural area—K62AH, Ch. 62, Cheyenne County. (KKTU Ch. 11 Colorado Springs)

Technical Facilities: 0.754-kw ERP, lat. 38° 47' 30", long. 102° 32' 57".

Cheyenne Wells & rural area—K64AJ, Ch. 64, Cheyenne County. (KRDO-TV Ch. 13 Colorado Springs)

Technical Facilities: 0.754-kw ERP, lat. 38° 47' 30", long. 102° 32' 57".

Cheyenne Wells & rural area—K68AQ, Ch. 68, Cheyenne County. (KTSC Ch. 8 Pueblo)

Technical Facilities: 0.754-kw ERP, lat. 38° 47' 30", long. 102° 32' 57".

Chromo rural area—K10DO, Ch. 10, Chromo TV Assn. (KOB-TV Ch. 4 Albuquerque)

Technical Facilities: 0.003-kw ERP, lat. 37° 03' 15", long. 106° 51' 38".

Chromo rural area—K12HS, Ch. 12, Chromo TV Assn. (KREZ-TV Ch. 6 Durango)

Technical Facilities: 0.003-kw ERP, lat. 37° 03' 15", long. 106° 51' 38".

Cimarron—K06AM, Ch. 6, Gunnison County Metro. Recreation District. (KREX-TV Ch. 5 Grand Junction)

Technical Facilities: 0.002-kw ERP, lat. 38° 23' 44", long. 107° 25' 44".

Cimarron Creek—K44CA, Ch. 44, W. Russell Withers Jr. (KREY-TV Ch. 10 Montrose)

Technical Facilities: 3.42-kw ERP, lat. 38° 19' 58", long. 107° 38' 008".

Coaldale—K03FH, Ch. 3, Coaldale TV Club. (KUSA-TV Ch. 9 Denver)

Technical Facilities: 0.004-kw ERP, lat. 38° 20' 22", long. 105° 43' 55".

Coaldale—K10AR, Ch. 10, Coaldale TV Club. (KOAA-TV Ch. 5 Pueblo)

Technical Facilities: 0.006-kw ERP, lat. 38° 20' 42", long. 105° 45' 11".

Coaldale—K59CL, Ch. 59, Rocky Mountain Public Broadcasting Network. (KTSC Ch. 8 Pueblo)

Technical Facilities: 0.01-kw ERP, lat. 38° 20' 42", long. 105° 45' 11".

Collbran—K02OP, Ch. 2, Mesa County.

Technical Facilities: lat. 39° 14' 31", long. 107° 57' 52".

Collbran—K04LM, Ch. 4, Mesa County.

Technical Facilities: 0.002-kw ERP, 26-ft. above ground, 6106-ft. above sea level, lat. 39° 14' 31", long. 107° 57' 52".

Collbran—K06KJ, Ch. 6, Mesa County.

Technical Facilities: 0.004-kw ERP, lat. 39° 14' 15", long. 107° 57' 45".

Collbran—K11PS, Ch. 11, Mesa County. (KRMA-TV Ch. 6 Denver)

Technical Facilities: 0.005-kw ERP, lat. 39° 14' 15", long. 107° 57' 45".

Collbran—K13RD, Ch. 13, Mesa County.

Technical Facilities: 0.005-kw ERP, lat. 39° 14' 15", long. 107° 57' 45".

Colorado Springs—K30AA, Ch. 30, Sangre de Cristo Communications Inc. (KOAA-TV Ch. 5 Pueblo) Phone: 719-544-5781.

Technical Facilities: 126.5-kw ERP, 86-ft. above ground, 9488-ft. above sea level, lat. 38° 44' 45", long. 104° 51' 40".

Colorado Springs—K32EO, Ch. 32, Front Range Educational Media Corp.

Technical Facilities: 1000-w TPO, 22.2-kw ERP, 59-ft. above ground, 4810-ft. above sea level, lat. 38° 15' 28", long. 104° 36' 18".

Transmitter: Approx. 1-mi. SSE of Pueblo. Began Operation: December 4, 1998.

Ownership: Front Range Educational Media Corp.

Colorado Springs—K43CG, Ch. 43, Full Gospel Outreach Inc. Phone: 719-574-7777.

Technical Facilities: 1000-w TPO, 11.8-kw ERP, 85-ft. above ground, 9524-ft. above sea level, lat. 38° 44' 46", long. 104° 51' 42".

Transmitter: Cheyenne Mountain, approx. 6.5-mi. SSW of center of Colorado Springs.

Ownership: Full Gospel Outreach Inc.

Colorado Springs—K49CJ, Ch. 49, Telemundo of Steamboat Springs Colorado. Phone: 305-882-8700. Fax: 305-889-7950.

Technical Facilities: 1000-w TPO, 4.53-kw ERP, 20-ft. above ground, 9474-ft. above sea level, lat. 38° 44' 45", long. 104° 51' 40".

Transmitter: 6120 Transmitter Lane, Cheyenne Mountain.

Ownership: NBC Universal.

Colorado Springs—K51CE, Ch. 51, Le Sea Broadcasting Corp.

Technical Facilities: lat. 38° 44' 43", long. 104° 51' 41".

Colorado Springs—KJCS-LP, Ch. 38, Beta Broadcasting Inc. Phone: 719-637-1138. Fax: 719-636-2332.

Technical Facilities: 950-w TPO, 13.2-kw ERP, 98-ft. above ground, 9508-ft. above sea level, lat. 38° 44' 43", long. 104° 51' 41".

Transmitter: Cheyenne Mountain, 6.4-mi. SW of Colorado Springs.

Ownership: Beta Broadcasting Inc.

Colorado Springs—KWHS-LP, Ch. 51, LeSea Broadcasting Corp. Phone: 303-799-8853. Fax: 303-792-5303.

Studio: 12999 E. Jamison Circle, Englewood, CO 80112.

Technical Facilities: 599-w TPO, 13.6-kw ERP, 20-ft. above ground, 9403-ft. above sea level, lat. 38° 44' 45", long. 104° 51' 39".

Transmitter: 6.5-mi. SSW of Colorado Springs. Began Operation: October 10, 1995.

Ownership: LeSea Broadcasting Corp.

Personnel: Mark Waiker, General Manager; Ron Vincent, Chief Engineer; Graham Nash, Production Manager; Idell Stelly, Office Manager.

Colorado Springs—KXTU-LP, Ch. 57, Raycom National License Subsidiary LLC. (KBDI-TV Ch. 12 Broomfield) Phone: 719-596-2100.

Technical Facilities: 135-kw ERP, 48-ft. above ground, 9457-ft. above sea level, lat. 38° 44' 44", long. 104° 51' 40".

Ownership: Raycom Media Inc.

Personnel: Steve Dant, Vice President & General Manager.

■ **Colorado Springs-Pueblo**—KGHB-CA, Ch. 55, Entravision Holdings LLC.

Technical Facilities: lat. 38° 44' 43", long. 104° 51' 41".

Cortez—K06JF, Ch. 6, Emmis Television License LLC. (KREZ-TV Ch. 6 Durango) Phone: 818-238-0209.

Technical Facilities: 0.06-kw ERP, lat. 37° 21' 15", long. 108° 31' 009".

Holds CP for change to 1.155-kw ERP, 33-ft. above ground, 8858-ft. above sea level, lat. 37° 19' 32", long. 108° 14' 55". BPTTV-20041020AAK.

Ownership: Emmis Communications Corp.

Cortez—K07UY, Ch. 7, Southwest Colorado TV Translator Assn. Phone: 970-565-2121.

Technical Facilities: 110-w TPO, 0.11-kw ERP, lat. 37° 21' 55", long. 108° 08' 33".

Ownership: Southwest Colorado TV Translator Assn.

Personnel: Wayne Johnson, General Manager.

Cortez—K14JS, Ch. 14, Southwest Colorado TV Translator Assn. Phone: 970-565-2129.

Technical Facilities: 0.92-kw ERP, 52-ft. above ground, 10354-ft. above sea level, lat. 37° 21' 001", long. 108° 008' 001".

Began Operation: June 1, 1995.

Cortez—K26CI, Ch. 26, Southwest Colorado TV Translator Assn. Phone: 970-565-2121.

Technical Facilities: 100-w TPO, 1.01-kw ERP, 43-ft. above ground, 10759-ft. above sea level, lat. 37° 21' 58", long. 108° 08' 42".

Transmitter: Caviness electronics site, NE of Mancos.

Ownership: Southwest Colorado TV Translator Assn.

Personnel: Wayne Johnson, General Manager.

Cortez—K28EB, Ch. 28, Southwest Colorado TV Translator Assn. Phone: 970-565-2121.

Technical Facilities: 100-w TPO, 3.39-kw ERP, 60-ft. above ground, 10302-ft. above sea level, lat. 37° 21' 58", long. 108° 08' 42".

Transmitter: 8-mi. NE of Mancos.

Ownership: Southwest Colorado TV Translator Assn.

Personnel: Wayne Johnson, General Manager.

Cortez—K49EQ, Ch. 49, Southwest Colorado TV Translator Assn. Phone: 970-565-2121.

Technical Facilities: 100-w TPO, 1.88-kw ERP, lat. 37° 21' 58", long. 108° 08' 42".

Transmitter: Caviness electronics site, NE of Mancos.

Ownership: Southwest Colorado TV Translator Assn.

Personnel: Wayne Johnson, General Manager.

Cortez—K51DB, Ch. 51, Southwest Colorado TV Translator Assn. Phone: 970-565-2121.

Technical Facilities: 100-w TPO, 5.25-kw ERP, lat. 37° 21' 58", long. 108° 08' 42".

Transmitter: Caviness electronics site, NE of Mancos.

Ownership: Southwest Colorado TV Translator Assn.

Personnel: Wayne Johnson, General Manager.

Cortez—K53DR, Ch. 53, KOB-TV LLC.

Technical Facilities: 8.83-kw ERP, 46-ft. above ground, 8868-ft. above sea level, lat. 37° 19' 32", long. 108° 14' 55".

Holds CP for change to 1.8-kw ERP, 46-ft. above ground, 8871-ft. above sea level, BPTT-20041221AAY.

Cortez—K59CF, Ch. 59, Southwest Colorado TV Translator Assn. Phone: 970-565-2121.

Technical Facilities: 100-w TPO, 2.37-kw ERP, lat. 37° 21' 58", long. 108° 008' 42".

Holds CP for change to 3.31-kw ERP, . BPTT-20040622ABG.

Transmitter: Caviness electronics site, NE of Mancos.

Ownership: Southwest Colorado TV Translator Assn.

Personnel: Wayne Johnson, General Manager.

Colorado — Low Power TV & TV Translator Stations

Cortez & Dolores—K57EX, Ch. 57, Southwest Colorado TV Translator Assn. Phone: 970-565-2121.

Technical Facilities: 100-w TPO, 5.12-kw ERP, lat. 37° 21' 58", long. 108° 08' 42".

Transmitter: Caviness electronics site, NE of Mancos.

Ownership: Southwest Colorado TV Translator Assn.

Personnel: Wayne Johnson, General Manager.

Cortez & Mancos—K16CT, Ch. 16, Southwest Colorado TV Translator Assn. Phone: 970-565-2121.

Technical Facilities: 100-w TPO, 0.8-kw ERP, 39-ft. above ground, 10282-ft. above sea level, lat. 37° 21' 58", long. 108° 08' 42".

Holds CP for change to 0.92-kw ERP, 52-ft. above ground, 10354-ft. above sea level, lat. 37° 21' 00.91", long. 108° 00' 00.83". BMJPTTL-20000831COE.

Transmitter: 7.5-mi. NE of Mancos.

Ownership: Southwest Colorado TV Translator Assn.

Personnel: Wayne Johnson, General Manager.

Cortez & Mancos—K18DR, Ch. 18, Southwest Colorado TV Translator Assn. Phone: 970-565-2129.

Technical Facilities: 100-w TPO, 0.8-kw ERP, 10282-ft. above sea level, lat. 37° 21' 58", long. 108° 08' 42".

Transmitter: Caviness electronic site, NE of Mancos.

Ownership: Southwest Colorado TV Translator Assn.

Personnel: Wayne Johnson, General Manager.

Cortez & Mancos—K20DI, Ch. 20, Southwest Colorado TV Translator Assn. Phone: 970-565-2121.

Technical Facilities: 100-w TPO, 0.8-kw ERP, 10282-ft. above sea level, lat. 37° 27' 58", long. 108° 08' 42".

Transmitter: Caviness electronic site, NE of Mancos.

Ownership: Southwest Colorado TV Translator Assn.

Personnel: Wayne Johnson, General Manager.

Cortez & Mancos—K22CU, Ch. 22, Southwest Colorado TV Translator Assn. Phone: 970-565-2121.

Technical Facilities: 100-w TPO, 4.5-kw ERP, lat. 37° 21' 58", long. 108° 08' 42".

Transmitter: Caviness electronics site, NE of Mancos.

Ownership: Southwest Colorado TV Translator Assn.

Personnel: Wayne Johnson, General Manager.

Cortez & Mancos—K31CT, Ch. 31, Southwest Colorado TV Translator Assn. (KTLA-TV Ch. 5 Los Angeles)

Technical Facilities: 0.79-kw ERP, lat. 37° 21' 58", long. 108° 00' 42".

Holds CP for change to 0.92-kw ERP, 52-ft. above ground, 10354-ft. above sea level, lat. 37° 21' 00.91", long. 108° 00' 00.83". BMJPTTL-20000831COA.

Ownership: Southwest Colorado TV Translator Assn.

Cortez & Mancos—K35CH, Ch. 35, Southwest Colorado TV Translator Assn. Phone: 970-565-2121.

Technical Facilities: 100-w TPO, 4.5-kw ERP, lat. 37° 21' 58", long. 108° 08' 42".

Transmitter: Caviness electronics site, NE of Mancos.

Cortez & Mancos—K39EY, Ch. 39, Southwest Colorado TV Translator Assn. Phone: 970-565-2121.

Technical Facilities: 100-w TPO, 0.11-kw ERP, 38-ft. above ground, 10223-ft. above sea level, lat. 37° 21' 58", long. 108° 08' 42".

Transmitter: 7.7-mi. NE of Mancos.

Ownership: Southwest Colorado TV Translator Assn.

Personnel: Wayne Johnson, General Manager.

Cortez & Mancos—K41DE, Ch. 41, San Juan Basin Area Vocational-Tech. School. Phone: 303-565-8457.

Technical Facilities: 100-w TPO, 1.17-kw ERP, 54-ft. above ground, 10300-ft. above sea level, lat. 37° 21' 58", long. 108° 08' 42".

Transmitter: 8-mi. NE of Mancos.

Ownership: San Juan Basin Area Vocational-Technical School.

Personnel: Ken Hill, Chief Engineer.

Cortez & Mancos—K44GB, Ch. 44, KOB-TV LLC. (KOB-TV Ch. 12 Farmington)

Technical Facilities: lat. 37° 19' 32", long. 108° 14' 55".

Cortez (Madden Peak)—K09DM, Ch. 9, Southwest Colorado TV Translator Assn. Phone: 970-565-2121.

Technical Facilities: 10-w TPO, 0.06-kw ERP, lat. 37° 21' 55", long. 108° 08' 33".

Ownership: Southwest Colorado TV Translator Assn.

Personnel: Wayne Johnson, General Manager.

Cortez, Dolores & Mancos—K11LP, Ch. 11, Southwest Colorado TV Translator Assn. Phone: 970-565-2121.

Technical Facilities: 10-w TPO, 0.306-kw ERP, lat. 37° 21' 24", long. 108° 08' 20".

Ownership: Southwest Colorado TV Translator Assn.

Personnel: Wayne Johnson, General Manager.

Craig—K02CB, Ch. 2, Moffat County. (KCNC-TV Ch. 4 Denver)

Technical Facilities: 0.017-kw ERP, lat. 40° 34' 00", long. 107° 36' 32".

Craig—K03CK, Ch. 3, Moffat County. (KUSA-TV Ch. 9 Denver)

Technical Facilities: 0.008-kw ERP, lat. 40° 31' 36", long. 107° 33' 51".

Craig—K06CI, Ch. 6, Moffat County. (KCNC-TV Ch. 4 Denver)

Technical Facilities: 0.008-kw ERP, lat. 40° 31' 27", long. 107° 33' 11".

Craig—K09GQ, Ch. 9, Moffat County. (KGWN-TV Ch. 5 Cheyenne)

Technical Facilities: 0.008-kw ERP, lat. 40° 31' 27", long. 107° 33' 11".

Craig—K27FA, Ch. 27, Tia Shaw. (KDVR Ch. 31 Denver)

Technical Facilities: 0.522-kw ERP, lat. 40° 31' 27", long. 107° 33' 11".

Holds CP for change to 0.108-kw ERP, 237-ft. above ground, 7556-ft. above sea level, lat. 40° 33' 53", long. 107° 36' 36". BMJPTT-20000803ABT.

Ownership: Tia Shaw.

Craig—K55CI, Ch. 55, Moffat County. (KWGN-TV Ch. 2 Denver)

Technical Facilities: 1.08-kw ERP, lat. 40° 31' 27", long. 107° 33' 11".

Craig—K68BS, Ch. 68, Moffat County. (KRMA-TV Ch. 6 Denver)

Technical Facilities: 0.11-kw ERP, lat. 40° 31' 27", long. 107° 33' 11".

Crested Butte—K12AK, Ch. 12, Gunnison County Metro. Recreation District. (KREX-TV Ch. 5 Grand Junction)

Technical Facilities: 0.01-kw ERP, lat. 38° 52' 45", long. 106° 57' 55".

Crested Butte—K33EL, Ch. 33, Town of Crested Butte.

Technical Facilities: 0.125-kw ERP, lat. 38° 54' 00", long. 106° 58' 20".

Transmitter: 2.3-mi. N of Crested Butte.

Crested Butte & Mount Crested Butte—K04GS, Ch. 4, Gunnison County Metro. Recreation District. (KUSA-TV Ch. 9 Denver)

Technical Facilities: 0.01-kw ERP, lat. 38° 54' 00", long. 106° 58' 20".

Crested Butte & Mount Crested Butte—K10AK, Ch. 10, Gunnison County Metro. Recreation District. (KOAA-TV Ch. 5 Pueblo)

Technical Facilities: 0.01-kw ERP, lat. 38° 54' 00", long. 106° 58' 20".

Crested Butte & Mount Crested Butte—K41AH, Ch. 41, Gunnison County Metro. Recreation District. (KWGN-TV Ch. 2 Denver)

Technical Facilities: 0.02-kw ERP, lat. 38° 54' 00", long. 106° 58' 20".

Crested Butte & Mount Crested Butte—K43AH, Ch. 43, Gunnison County Metro. Recreation District. (KTSC Ch. 8 Pueblo)

Technical Facilities: 0.46-kw ERP, lat. 38° 54' 00", long. 106° 58' 20".

Crested Butte South—K30EJ, Ch. 30, Gunnison County Metro. Recreation District.

Technical Facilities: lat. 38° 48' 37", long. 106° 54' 30".

Crested Butte South—K45CY, Ch. 45, Gunnison County Metro. Recreation District. (KWGN-TV Ch. 2 Denver)

Technical Facilities: 20.3-kw ERP, lat. 38° 48' 37", long. 106° 54' 30".

Transmitter: Approx. 2-mi. SW of Crested Butte.

Crested Butte South—K47BL, Ch. 47, Gunnison County Metro. Recreation District. (KTSC Ch. 8 Pueblo)

Technical Facilities: lat. 38° 48' 47", long. 106° 54' 30".

Transmitter: 2-mi. SW of Crested Butte South.

Crested Butte South—K49BW, Ch. 49, Gunnison County Metro. Recreation District. (KREX-TV Ch. 5 Grand Junction)

Technical Facilities: 0.128-kw ERP, lat. 38° 48' 37", long. 106° 54' 30".

Transmitter: Approx. 2-mi. SW of Crested Butte.

Cripple Creek—K42CX, Ch. 42, Pikes Peak Broadcasting Co. (KRDO-TV Ch. 13 Colorado Springs)

Technical Facilities: lat. 38° 45' 00", long. 105° 11' 42".

Cripple Creek & Mountain Estates—K59BZ, Ch. 59, Tuck Properties Inc. (KUSA-TV Ch. 9 Denver)

Technical Facilities: 150-kw ERP, 82-ft. above ground, 12438-ft. above sea level, lat. 38° 46' 20.80", long. 104° 59' 32.50".

Holds CP for change to 42.27-kw ERP, 141-ft. above ground, 6516-ft. above sea level, lat. 38° 49' 52.9", long. 104° 51' 32.9". BPTTL-20050407KGB.

Ownership: Tuck Properties Inc.

Cripple Creek, etc.—K14MH, Ch. 14, Tuck Properties Inc., c/o Lee Peltzman.

Technical Facilities: 1-kw ERP, 66-ft. above ground, 12424-ft. above sea level, lat. 38° 46' 21", long. 104° 59' 32".

Holds CP for change to 5-kw ERP, 141-ft. above ground, 6516-ft. above sea level, lat. 38° 49' 52.9", long. 104° 51' 32.9". BPTTL-20050407KBH.

Ownership: Tuck Properties Inc.

Cripple Creek, etc.—K30IK, Ch. 30, Tuck Properties Inc. (KCNC-TV Ch. 4 Denver)

Technical Facilities: 110-kw ERP, 95-ft. above ground, 9406-ft. above sea level, lat. 38° 59' 13", long. 104° 55' 12".

Holds CP for change to 0.5-kw ERP, 131-ft. above ground, 6824-ft. above sea level, lat. 39° 25' 39.3", long. 104° 51' 59.7". BPTTL-20050506ACL.

Ownership: Tuck Properties Inc.

Crystal, etc.—K35HK, Ch. 35, Pitkin County Translator Dept. Phone: 970-927-6813.

Technical Facilities: 1.7-kw ERP, 98-ft. above ground, 10663-ft. above sea level, lat. 39° 26' 23.50", long. 107° 22' 31.60".

Ownership: Pitkin County Translator Dept.

Crystal, etc.—K56AD, Ch. 56, Pitkin County Translator Dept. (KCNC-TV Ch. 4 Denver) Phone: 970-927-6813.

Technical Facilities: 1.7-kw ERP, 87-ft. above ground, 10651-ft. above sea level, lat. 39° 25' 24", long. 107° 22' 32".

Crystal, etc.—K58AA, Ch. 58, Pitkin County Translator Dept. (KUSA-TV Ch. 9 Denver) Phone: 970-927-6813.

Technical Facilities: 0.794-kw ERP, lat. 39° 25' 33", long. 107° 22' 25".

Del Norte—K02KJ, Ch. 2, Rocky Mountain Public Broadcasting Network Inc. (KTSC Ch. 8 Pueblo)

Technical Facilities: 0.055-kw ERP, lat. 37° 40' 30", long. 106° 14' 30".

Del Norte—K04JA, Ch. 4, Parker Hill TV Assn. (KNME-TV Ch. 5 Albuquerque)

Technical Facilities: 0.126-kw ERP, lat. 37° 40' 30", long. 106° 14' 30".

Del Norte—K06KB, Ch. 6, Parker Hill TV Assn. (KASA-TV Ch. 2 Santa Fe)

Technical Facilities: 0.126-kw ERP, lat. 37° 40' 30", long. 106° 14' 30".

Del Norte—K07KB, Ch. 7, Parker Hill TV Assn. (KOB-TV Ch. 4 Albuquerque)

Technical Facilities: 0.222-kw ERP, lat. 37° 40' 30", long. 106° 14' 30".

Del Norte—K09BU, Ch. 9, Parker Hill TV Assn. (K0AA-TV Ch. 5 Pueblo)

Technical Facilities: 0.003-kw ERP, lat. 37° 40' 19", long. 106° 21' 11".

Del Norte—K11EG, Ch. 11, Parker Hill TV Assn. (KROE Ch. 13 Albuquerque)

Technical Facilities: 0.215-kw ERP, lat. 37° 40' 30", long. 106° 14' 30".

Del Norte—K13CB, Ch. 13, Parker Hill TV Assn. (KOAT-TV Ch. 7 Albuquerque)

Technical Facilities: 0.207-kw ERP, lat. 37° 40' 30", long. 106° 14' 30".

Del Norte & South Fork—K41DJ, Ch. 41, South Fork TV Assn. (KTSC Ch. 8 Pueblo)

Technical Facilities: lat. 37° 40' 30", long. 106° 14' 30".

Dolores—K04NK, Ch. 4, Southwest Colorado TV Translator Assn. Phone: 970-565-2121.

Technical Facilities: 1-w TPO, 0.005-kw ERP, lat. 37° 28' 07", long. 108° 32' 48".

Transmitter: S of Dolores.

Ownership: Southwest Colorado TV Translator Assn.

Delta—K52BC, Ch. 52, Rocky Mountain Public Bcstg. Network Inc. (KRMA-TV Ch. 6 Denver)

Technical Facilities: 1.06-kw ERP, lat. 38° 44' 50", long. 108° 004' 55".

Delta—K55DR, Ch. 55, Rocky Mountain Public Bcstg. Network Inc. (KRMA-TV Ch. 6 Denver)

Technical Facilities: 0.31-kw ERP, lat. 38° 42' 30", long. 107° 36' 15".

Denver—K28HJ, Ch. 28, Syncom Media Group Inc.

Technical Facilities: 38.4-kw ERP, 20-ft. above ground, 8317-ft. above sea level, lat. 39° 54' 48", long. 105° 17' 33".

Denver—K48FW, Ch. 48, Trinity Broadcasting Network Inc. Phone: 714-832-2950.

Technical Facilities: 15.5-kw ERP, 732-ft. above ground, 5961-ft. above sea level, lat. 39° 44' 37", long. 104° 59' 18".

Ownership: Trinity Broadcasting Network Inc.

Denver—K5510, Ch. 55, Syncom Media Group. (KUSA-TV Ch. 9 Denver) Phone: 303-593-1433.

Technical Facilities: 13-kw ERP, 20-ft. above ground, 8320-ft. above sea level, lat. 39° 54' 48", long. 105° 17' 33".

Holds CP for change to 6-kw ERP, , BPTTL-20050331BMW.

Ownership: Syncom Media Group Inc.

Denver—K57BT, Ch. 57, Trinity Broadcasting Network Inc.

Studio: 90th & Yates St., Westminster, CO .

Technical Facilities: 1000-w TPO, 4.9-kw ERP, 449-ft. above ground, 7333-ft. above sea level, lat. 39° 43' 59", long. 105° 14' 12".

Transmitter: Lookout Mountain, adjacent to Cody Monument, Golden.

Began Operation: April 1, 1982.

Ownership: Trinity Broadcasting Network Inc.

Personnel: Paul Crouch, General Manager; Ben Miller, Chief Engineer; Rod Henke, Sales Manager.

Denver—K66FB, Ch. 66, Trinity Broadcasting Network Inc. Phones: 303-770-0400; 303-771-3926. Fax: 303-796-1322.

Studio: 8081 E. Orchard Rd., GreenwoodVillage, CO 80111.

Technical Facilities: 47.3-kw ERP, 105-ft. above ground, 5564-ft. above sea level, lat. 39° 51' 08", long. 105° 00' 51".

Began Operation: June 1, 1986.

Ownership: Trinity Broadcasting Network Inc.

Personnel: Joe Oestreich, Chief Engineer; Pat Rosales, Traffic Manager; Gene Steiner, Director of Media.

Denver—KHDT-LP, Ch. 45, Syncom Media Group Inc.

Technical Facilities: 59.5-kw ERP, 36-ft. above ground, 8337-ft. above sea level, lat. 39° 54' 48", long. 105° 17' 33".

Ownership: Syncom Media Group Inc.

Denver—KMAS-LP, Ch. 63, NBC Telemundo License Co. (KWGN-TV Ch. 2 Denver) Phone: 202-637-4535.

Technical Facilities: 13.2-kw ERP, 52-ft. above ground, 7772-ft. above sea level, lat. 39° 40' 24", long. 105° 13' 03".

Holds CP for change to 69-kw ERP, 54-ft. above ground, 7774-ft. above sea level, BPTTL-20041129AQW.

Ownership: NBC Universal.

■ **Denver**—K55DR, Ch. 55, Rocky Mountain Public License Co. Phone: 202-637-4535.

Technical Facilities: 23.2-kw ERP, 60-ft. above ground, 7280-ft. above sea level, lat. 39° 23' 006", long. 105° 002' 51".

Transmitter: 0.99-mi. N of Woodbine Lodge.

Ownership: NBC Universal.

Denver—KUVF-LP, Ch. 36, Entravision Holdings LLC. Phone: 310-447-3870.

Studio: 777 Grant, 5th Floor, Denver, CO 80203.

Technical Facilities: 1000-w TPO, 31.4-kw ERP, 43-ft. above ground, 7316-ft. above sea level, lat. 39° 43' 59", long. 105° 14' 12".

Transmitter: KWGN-TV transmitter site, Buffalo Bill Hwy., Lookout Mountain, Golden.

Began Operation: June 1, 1989.

Ownership: Entravision Communications Corp.

Personnel: Yrma Rico, General Manager; Dennis Visser, Chief Engineer.

Denver—KZCO-LP, Ch. 27, McGraw-Hill Broadcasting Co. Inc. Phone: 303-832-0190.

Technical Facilities: 29.5-kw ERP, 54-ft. above ground, 7774-ft. above sea level, lat. 39° 40' 24", long. 105° 13' 003".

Ownership: McGraw-Hill Broadcasting Co. Inc.

Personnel: Darrell Brown, General Manager.

Deora & rural area—K45BU, Ch. 45, Baca County. (K0AA-TV Ch. 5 Pueblo)

Technical Facilities: 3.12-kw ERP, lat. 37° 37' 008", long. 102° 56' 22".

Deora & rural area—K47CJ, Ch. 47, Baca County. (KKTU Ch. 11 Colorado Springs)

Technical Facilities: lat. 37° 37' 008", long. 102° 56' 22".

Deora & rural area—K49BT, Ch. 49, Baca County. (KRDO-TV Ch. 13 Colorado Springs)

Technical Facilities: 3.12-kw ERP, lat. 37° 37' 008", long. 102° 56' 22".

Deora & rural area—K51CL, Ch. 51, Baca County. (KTSC Ch. 8 Pueblo)

Technical Facilities: lat. 37° 37' 008", long. 102° 56' 22".

Divide Creek—K12LM, Ch. 12, Garfield County.

Divide Creek & Grass Valley—K04GM, Ch. 4, Garfield County. (KCNC-TV Ch. 4 Denver)

Technical Facilities: 0.047-kw ERP, lat. 39° 36' 11", long. 107° 38' 49".

Divide Creek & Grass Valley—K06GW, Ch. 6, Rocky Mountain Public Broadcasting Network. (KRMA-TV Ch. 6 Denver)

Technical Facilities: 0.011-kw ERP, lat. 39° 36' 11", long. 107° 38' 49".

Dolores—K020G, Ch. 2, Southwest Colorado TV Translator Assn. Phone: 970-565-2121.

Technical Facilities: 10-w TPO, 0.04-kw ERP, 7037-ft. above sea level, lat. 37° 28' 07", long. 108° 32' 48".

Transmitter: S of Dolores.

Ownership: Southwest Colorado TV Translator Assn.

Dolores—K04NK, Ch. 4, Southwest Colorado TV Translator Assn. (KASA-TV Ch. 2 Santa Fe)

Technical Facilities: 0.005-kw ERP, lat. 37° 28' 007", long. 108° 32' 48".

Dolores—K05GA, Ch. 5, Southwest Colorado TV Translator Assn. Phone: 970-565-2121.

Technical Facilities: 0.001-kw ERP, lat. 37° 28' 07", long. 108° 32' 48".

Transmitter: S of Dolores.

Ownership: Southwest Colorado TV Translator Assn.

Dolores—K08LL, Ch. 8, Southwest Colorado TV Translator Assn. Phone: 970-565-2121.

Technical Facilities: 50-w TPO, 0.05-kw ERP, lat. 37° 28' 07", long. 108° 32' 48".

Transmitter: S of Dolores.

Ownership: Southwest Colorado TV Translator Assn.

Personnel: Wayne Johnson, General Manager.

Dolores—K10MZ, Ch. 10, Southwest Colorado TV Translator Assn. Phone: 970-565-2121.

Technical Facilities: 5-w TPO, 0.005-kw ERP, lat. 37° 28' 07", long. 108° 32' 48".

Transmitter: S of Dolores.

Ownership: Southwest Colorado TV Translator Assn.

Personnel: Wayne Johnson, General Manager.

Dolores—K13AT, Ch. 13, Southwest Colorado TV Translator Assn. Phone: 970-565-2121.

Technical Facilities: 1-w TPO, 0.004-kw ERP, lat. 37° 28' 07", long. 108° 32' 48".

Transmitter: S of Dolores.

Ownership: Southwest Colorado TV Translator Assn.

Personnel: Wayne Johnson, General Manager.

Dove Creek—K15GU, Ch. 15, Southwest Colorado TV Translator Assn.

Technical Facilities: 0.3-kw ERP, 89-ft. above ground, 6998-ft. above sea level, lat. 37° 45' 37", long. 108° 54' 39".

Ownership: Southwest Colorado TV Translator Assn.

Dove Creek—K17GE, Ch. 17, SW Colorado TV Translator Assn.

Technical Facilities: 0.3-kw ERP, 98-ft. above ground, 7004-ft. above sea level, lat. 37° 45' 55", long. 108° 54' 13".

Dove Creek—K21GT, Ch. 21, Southwest Colorado TV Translator Assn. Phone: 970-565-2129.

Technical Facilities: 0.3-kw ERP, 88-ft. above ground, 6998-ft. above sea level, lat. 37° 45' 55", long. 108° 54' 10".

Ownership: Southwest Colorado TV Translator Assn.

Dove Creek—K23GF, Ch. 23, Southwest Colorado Television Translator Assn. c/o Wayne Johnson. Phone: 970-565-2129.

Technical Facilities: 0.3-kw ERP, 89-ft. above ground, 6998-ft. above sea level, lat. 37° 45' 37", long. 108° 54' 39".

Ownership: Southwest Colorado TV Translator Assn.

Dove Creek—K30DC, Ch. 30, Southwest Colorado TV Translator Assn. (KREX-TV Ch. 5 Grand Junction)

Technical Facilities: 1.17-w TPO, 2004/11/16-kw ERP, 118-ft. above ground, 7027-ft. above sea level, lat. 37° 45' 37", long. 108° 54' 39".

Ownership: Southwest Colorado TV Translator Assn.

Dove Creek—K32EY, Ch. 32, Southwest Colorado TV Translator Assn. Phone: 970-565-2121.

Technical Facilities: 1.17-kw ERP, 66-ft. above ground, 6863-ft. above sea level, lat. 37° 45' 37", long. 108° 54' 39".

Transmitter: 409 N. Main.

Ownership: Southwest Colorado TV Translator Assn.

Personnel: Wayne Johnson, General Manager.

Dove Creek—K48BK, Ch. 48, Southwest Colorado TV Translator Assn. Phone: 970-565-2121.

Technical Facilities: 100-w TPO, 1.76-kw ERP, lat. 37° 48' 05", long. 109° 25' 30".

Ownership: Southwest Colorado TV Translator Assn.

Personnel: Wayne Johnson, General Manager.

Dove Creek—K67CO, Ch. 67, Southwest Colorado TV Translator Assn. (KJZZ-TV Ch. 14 Salt Lake City; KWGN-TV Ch. 2 Denver)

Technical Facilities: lat. 37° 28' 007", long. 108° 32' 48".

Doyleville—K03EY, Ch. 3, Gunnison County Metro. Recreation District.

Technical Facilities: 0.003-kw ERP, lat. 38° 22' 25", long. 106° 40' 47".

Durango—K29CZ, Ch. 29, Rocky Mountain Public Broadcasting Network.

Technical Facilities: 0.6-kw ERP, lat. 37° 15' 44", long. 107° 53' 58".

Transmitter: Smelter Mountain.

Colorado — Low Power TV & TV Translator Stations

Durango—K39AH, Ch. 39, Raycom National License Subsidiary LLC. (KASA-TV Ch. 2 Santa Fe) Phone: 505-246-2222. Fax: 505-242-1355.

Technical Facilities: 1.3-kw ERP, 46-ft. above ground, 7749-ft. above sea level, lat. 37° 15' 46", long. 107° 54' 58".

Ownership: Raycom Media Inc.

Durango—K45DH, Ch. 45, KOAT Hearst-Argyle Television Inc. (KOAT-TV Ch. 7 Albuquerque)

Technical Facilities: 0.68-kw ERP, lat. 37° 20' 18", long. 107° 49' 21".

Durango—K66BN, Ch. 66, KOB-TV LLC. (KOB-TV Ch. 12 Farmington)

Technical Facilities: 2.66-kw ERP, lat. 37° 20' 16", long. 107° 49' 23".

Durango/Hermosa—K31FV, Ch. 31, Emmis Television License LLC. Phone: 818-973-2722.

Technical Facilities: 1.993-kw ERP, 49-ft. above ground, 9062-ft. above sea level, lat. 37° 20' 18", long. 107° 49' 21".

Ownership: Emmis Communications Corp.

Eads—K50AA, Ch. 50, Kiowa County. (KAAA-TV Ch. 5 Pueblo)

Technical Facilities: 0.888-kw ERP, lat. 38° 22' 35", long. 102° 58' 48".

Eads—K52AA, Ch. 52, Kiowa County. (KKTU-TV Ch. 11 Colorado Springs)

Technical Facilities: 0.89-kw ERP, lat. 38° 22' 35", long. 102° 58' 48".

Eads—K54AB, Ch. 54, Kiowa County. (KRDO-TV Ch. 13 Colorado Springs)

Technical Facilities: 0.89-kw ERP, lat. 38° 22' 35", long. 102° 58' 48".

Eads—K56AG, Ch. 56, Kiowa County. (KTSC Ch. 8 Pueblo)

Technical Facilities: 0.888-kw ERP, lat. 38° 22' 35", long. 102° 58' 48".

Eads & rural area—K48DW, Ch. 48, Kiowa County.

Technical Facilities: 0.75-kw ERP, lat. 38° 22' 35", long. 102° 58' 47".

Transmitter: 13-mi. SW of Eads.

Eagle & Edwards—K44DF, Ch. 44, Tao USA Inc. (KRMA-TV Ch. 6 Denver)

Technical Facilities: lat. 39° 44' 23", long. 106° 48' 00".

Holds CP for change to 10-kw ERP, 72-ft. above ground, 8090-ft. above sea level, lat. 39° 32' 36.7", long. 107° 17' 49.3". BPTTL-20041222GDU.

Ownership: Tao USA Inc.

Eagle, etc.—K40DA, Ch. 40, Tao USA Inc. Phone: 202-293-5333.

Technical Facilities: lat. 39° 44' 23", long. 106° 48' 00".

Holds CP for change to 3.5-kw ERP, 46-ft. above ground, 9445-ft. above sea level, lat. 39° 13' 33", long. 106° 50' 07". BPTTL-20050422ADO.

Ownership: Tao USA Inc.

East Elk Creek—K02JD, Ch. 2, Garfield County. (KUSA-TV Ch. 9 Denver)

Technical Facilities: 0.011-kw ERP, lat. 39° 36' 32", long. 107° 33' 23".

East Elk Creek—K04JL, Ch. 4, Garfield County. (KCNC-TV Ch. 4 Denver)

Technical Facilities: 0.012-kw ERP, lat. 39° 36' 32", long. 107° 33' 23".

East Elk Creek—K06JS, Ch. 6, Garfield County. (KREX-TV Ch. 5 Grand Junction)

Technical Facilities: 0.011-kw ERP, lat. 39° 36' 32", long. 107° 33' 23".

East Elk Creek—K08JS, Ch. 8, Garfield County. (KWGN-TV Ch. 2 Denver)

Technical Facilities: 0.003-kw ERP, lat. 39° 36' 32", long. 107° 33' 23".

East Elk Creek—K10LN, Ch. 10, Garfield County. (KRMA-TV Ch. 6 Denver)

Technical Facilities: 0.003-kw ERP, lat. 39° 36' 32", long. 107° 33' 23".

Elk River Valley—K02CQ, Ch. 2, Yampa Valley TV Assn. (KCNC-TV Ch. 4 Denver)

Technical Facilities: 0.011-kw ERP, lat. 40° 36' 45", long. 106° 57' 38".

Estes Park—K47EC, Ch. 47, Syncom Media Group Inc. (KCNC-TV Ch. 4 Denver)

Technical Facilities: 0.12-kw ERP, lat. 40° 20' 15", long. 105° 34' 44".

Estes Park—K61AA, Ch. 61, Syncom Media Group Inc. (KUSA-TV Ch. 9 Denver)

Technical Facilities: 1.27-kw ERP, lat. 40° 25' 13", long. 105° 26' 39".

Estes Park—K63AB, Ch. 63, Syncom Media Group Inc. (KWGN-TV Ch. 2 Denver)

Technical Facilities: 1.24-kw ERP, lat. 40° 25' 13", long. 105° 26' 39".

Estes Park & Fall River—K08HL, Ch. 8, Channel 20 TV Co. (KCNC-TV Ch. 4 Denver) Phone: 303-792-7020.

Technical Facilities: 0.02-kw ERP, lat. 40° 22' 35", long. 105° 33' 35".

Holds CP for change to 0.3-kw ERP, 85-ft. above ground, 9006-ft. above sea level, lat. 40° 25' 13", long. 105° 26' 39". BPTTL-20030117AAX.

Ownership: Channel 20 Television Co.

Fairplay—K11MM, Ch. 11, Twelve Mile Club. (KRDO-TV Ch. 13 Colorado Springs)

Technical Facilities: 0.006-kw ERP, lat. 39° 07' 37", long. 106° 00' 45".

Flagler-Seibert—K63AJ, Ch. 63, Kit Carson County. (KCNC-TV Ch. 4 Denver)

Technical Facilities: 0.742-kw ERP, lat. 39° 19' 00", long. 103° 00' 25".

Flagler-Seibert—K65AO, Ch. 65, Kit Carson County. (KRMA-TV Ch. 6 Denver)

Technical Facilities: 0.742-kw ERP, lat. 39° 19' 00", long. 103° 00' 25".

Flagler-Seibert—K67AQ, Ch. 67, Kit Carson County. (KMGH-TV Ch. 7 Denver)

Technical Facilities: 0.742-kw ERP, lat. 39° 19' 00", long. 103° 00' 25".

Flagler-Seibert—K69AX, Ch. 69, Kit Carson County. (KUSA-TV Ch. 9 Denver)

Technical Facilities: 0.742-kw ERP, lat. 39° 19' 00", long. 103° 00' 25".

Fleming, Sterling & rural Logan County—K27AG, Ch. 27, Board of Logan County Commissioners. (KUSA-TV Ch. 9 Denver)

Technical Facilities: 0.66-kw ERP, lat. 40° 35' 28", long. 103° 00' 23".

Fleming, Sterling & rural Logan County—K29AC, Ch. 29, Board of Logan County Commissioners. (KRMA-TV Ch. 6 Denver)

Technical Facilities: 0.655-kw ERP, lat. 40° 35' 28", long. 103° 00' 23".

Fort Collins—K35EQ, Ch. 35, Channel 20 TV Co. (KTVD Ch. 20 Denver)

Technical Facilities: 12.59-kw ERP, lat. 40° 35' 00", long. 105° 00' 45".

Holds CP for change to 156-ft. above ground, 5150-ft. above sea level, BPTTL-20031010ABB.

Transmitter: Key Bank Bldg., 125 S. Howes St.

Fort Collins—K54CQ, Ch. 54, Paxson Communications LPTV Inc. (KPXC-TV Ch. 59 Denver)

Technical Facilities: 8.52-kw ERP, lat. 40° 40' 50", long. 104° 56' 32".

Fort Collins—K54IK, Ch. 54, Entravision Holdings LLC.

Technical Facilities: 76.4-kw ERP, 127-ft. above ground, 7289-ft. above sea level, lat. 40° 32' 46", long. 105° 11' 51".

Ownership: Entravision Communications Corp.

Fort Collins—KPxH-LP, Ch. 52, Paxson Communications LPTV Inc. Phone: 561-659-4122. Fax: 561-659-4754.

Technical Facilities: 1000-w TPO, 8.52-kw ERP, 200-ft. above ground, 5555-ft. above sea level, lat. 40° 32' 56", long. 105° 11' 47".

Holds CP for change to 25-kw ERP, 69-ft. above ground, 7149-ft. above sea level, BPTTL-20041124ADO.

Transmitter: Horsetooth Mountain, 8-km SW of Fort Collins.

Ownership: Paxson Communications Corp.

Personnel: Catherine Goin, General Manager; Paul A. Des Chenes, Chief Engineer.

Fraser—K27CB, Ch. 27, Fraser Valley Metropolitan Recreation Dist.

Technical Facilities: 0.4-kw ERP, lat. 39° 51' 45", long. 105° 46' 20".

Fraser—K30CR, Ch. 30, Fraser Valley Metropolitan Recreation Dist.

Technical Facilities: lat. 39° 51' 45", long. 105° 46' 20".

Fraser—K33BV, Ch. 33, Fraser Valley Metropolitan Recreation Dist.

Technical Facilities: 0.39-kw ERP, lat. 39° 51' 45", long. 105° 46' 20".

Fraser—K36BR, Ch. 36, Fraser Valley Metropolitan Recreation Dist.

Technical Facilities: 0.382-kw ERP, lat. 39° 51' 45", long. 105° 46' 20".

Fraser—K39BT, Ch. 39, Fraser Valley Metropolitan Recreation Dist.

Technical Facilities: 0.371-kw ERP, lat. 39° 51' 45", long. 105° 46' 20".

Gateway—K62DP, Ch. 62, Gunnison County Metro. Recreation District.

Technical Facilities: lat. 38° 15' 43", long. 107° 15' 00".

Gateway & Lake Fork area—K02IK, Ch. 2, Hinsdale County Chamber of Commerce Inc. (KUSA-TV Ch. 9 Denver)

Technical Facilities: lat. 38° 17' 28", long. 107° 15' 00".

Gateway—K04KG, Ch. 4, Mesa County. (KWGN-TV Ch. 2 Denver)

Technical Facilities: lat. 38° 44' 18", long. 108° 53' 10".

Gateway—K09MR, Ch. 9, W. Russell Withers Jr. (KREY-TV Ch. 10 Montrose)

Technical Facilities: 0.01-kw ERP, lat. 38° 38' 25", long. 108° 59' 32".

Glen Haven—K03EM, Ch. 3, Entravision Holdings LLC. (KWGN-TV Ch. 2 Denver)

Technical Facilities: 0.006-kw ERP, lat. 40° 27' 23", long. 105° 26' 59".

Holds CP for change to 65.8-kw ERP, 127-ft. above ground, 7289-ft. above sea level, lat. 40° 32' 46", long. 105° 11' 51". BPTTL-20000822AAN.

Ownership: Entravision Communications Corp.

Glen Haven—K08IS, Ch. 8, Syncom Media Group Inc. (KCNC-TV Ch. 4 Denver) Phone: 303-593-1433.

Technical Facilities: 0.005-kw ERP, lat. 40° 27' 23", long. 105° 26' 59".

Holds CP for change to 15-kw ERP, 92-ft. above ground, 8976-ft. above sea level, lat. 40° 25' 13", long. 105° 26' 39". BPTTL-20050110ABM.

Ownership: Syncom Media Group Inc.

Glen Haven—K10JY, Ch. 10, Syncom Media Group Inc. (KMGH-TV Ch. 7 Denver) Phone: 303-593-1433.

Technical Facilities: 0.005-kw ERP, lat. 40° 27' 23", long. 105° 26' 59".

Holds CP for change to 15-kw ERP, 92-ft. above ground, 8976-ft. above sea level, lat. 40° 25' 13", long. 105° 26' 39". BPTTL-20050110ABJ.

Ownership: Syncom Media Group Inc.

Glen Haven—K13ON, Ch. 13, Syncom Media Group Inc. (KRMA-TV Ch. 6 Denver) Phone: 303-593-1433.

Technical Facilities: 0.005-kw ERP, lat. 40° 27' 34", long. 105° 27' 48".

Holds CP for change to 12-kw ERP, 92-ft. above ground, 8976-ft. above sea level, lat. 40° 25' 13", long. 105° 26' 39". BPTTL-20040922AGS.

Ownership: Syncom Media Group Inc.

Glen Haven (unincorporated village)—K12KP, Ch. 12, Syncom Media Group Inc. (KUSA-TV Ch. 9 Denver)

Technical Facilities: 0.005-kw ERP, lat. 40° 27' 23", long. 105° 26' 59".

Glenwood (rural area) & No Name Creek—K06LX, Ch. 6, Rocky Mountain Public Broadcasting Network. (KRMA-TV Ch. 6 Denver)

Technical Facilities: 0.02-kw ERP, lat. 39° 32' 38", long. 107° 17' 59".

Glenwood Springs—K05HE, Ch. 5, Channel 20 TV Co. (KTVD Ch. 20 Denver)
 Technical Facilities: 0.02-kw ERP, lat. 39° 32' 38", long. 107° 17' 59".

Glenwood Springs—K09DC, Ch. 9, Garfield County. (KUSA-TV Ch. 9 Denver)
 Technical Facilities: 0.058-kw ERP, lat. 39° 32' 38", long. 107° 17' 59".

Glenwood Springs—K42EV, Ch. 42, Pikes Peak Broadcasting Co. Phone: 719-632-1515. Fax: 719-475-0815.

Studio: 8 Foresight Circle, Grand Junction, CO 81505.

Technical Facilities: 100-w TPO, 1.23-kw ERP, 88-ft. above ground, 8123-ft. above sea level, lat. 39° 32' 36", long. 107° 17' 51".

Transmitter: 1.4-mi. E of Glenwood Springs.

Multichannel TV Sound: Stereo only.

Ownership: Pikes Peak Broadcasting Co.

Personnel: Brad McCloud, Local Sales Manager; Neil Klockziem, General Manager; Roger Hightower, Chief Engineer.

Glenwood Springs & rural area—K07GD, Ch. 7, W. Russell Withers Jr.

Technical Facilities: 0.02-kw ERP, lat. 39° 33' 48", long. 107° 18' 59".

Glenwood Springs & rural areas SE—K11DI, Ch. 11, Garfield County. (KCNC-TV Ch. 4 Denver; KTVQ Ch. 2 Billings)

Technical Facilities: 0.014-kw ERP, lat. 39° 32' 38", long. 107° 17' 59".

Gore Pass—K13JZ, Ch. 13, Yampa Valley TV Assn. Inc.

Granada—K07LP, Ch. 7, Granada TV Assn. (KSNG Ch. 11 Garden City)

Technical Facilities: 0.006-kw ERP, lat. 38° 02' 37", long. 102° 19' 15".

Grand Junction—K02GH, Ch. 2, Gunnison County Metro. Recreation District. (KREX-TV Ch. 5 Grand Junction)

Technical Facilities: lat. 38° 42' 47", long. 106° 48' 36".

Grand Junction—K25FZ, Ch. 25, Trinity Broadcasting Network Inc. (KTBN-TV Ch. 40 Santa Ana)

Technical Facilities: 21.4-kw ERP, lat. 39° 04' 00", long. 108° 44' 41".

Transmitter: KJYE-FM tower, Black Ridge.

Grand Junction—K63EI, Ch. 63, Mesa County. Phone: 970-255-7150.

Technical Facilities: 0.984-kw ERP, 46-ft. above ground, 7178-ft. above sea level, lat. 39° 03' 56", long. 108° 44' 50".

Holds CP for change to 46-ft. above ground, 7165-ft. above sea level, BPTT-20050228AAP.

Ownership: Mesa County.

Grand Junction—K65CE, Ch. 65, Mesa County. Phone: 970-255-7150.

Technical Facilities: 0.122-kw ERP, 7198-ft. above sea level, lat. 39° 03' 56", long. 108° 44' 50".

Holds CP for change to 0.976-kw ERP, 59-ft. above ground, 7178-ft. above sea level, BPTT-20050228AAQ.

Ownership: Mesa County.

Grand Junction—K67CJ, Ch. 67, Mesa County. Phone: 970-255-7150.

Technical Facilities: 0.122-kw ERP, 7198-ft. above sea level, lat. 39° 03' 56", long. 108° 44' 50".

Holds CP for change to 0.976-kw ERP, 59-ft. above ground, 7178-ft. above sea level, BPTT-20050228AAQ.

Ownership: Mesa County.

Grand Junction—KGJT-LP, Ch. 27, W. Russell Withers. (KBYU-TV Ch. 11 Provo) Phone: 800-333-1577.

Technical Facilities: 150-kw ERP, lat. 39° 05' 21", long. 108° 13' 37".

Transmitter: Palisades Point, Grand Mesa.

Grand Junction, etc.—K39AF, Ch. 39, Mesa County. (KWGN-TV Ch. 2 Denver)

Technical Facilities: 1.22-kw ERP, lat. 39° 05' 20", long. 108° 13' 35".

Grand Junction, etc.—K41AE, Ch. 41, Mesa County. (KRMA-TV Ch. 6 Denver)

Technical Facilities: 1.22-kw ERP, lat. 39° 05' 20", long. 108° 13' 25".

Grand Junction, etc.—K43AB, Ch. 43, Mesa County. (KCNC-TV Ch. 4 Denver)

Technical Facilities: 1.22-kw ERP, lat. 39° 05' 20", long. 108° 13' 25".

Grand Lake—K11ET, Ch. 11, Grand Lake Metropolitan Recreation District. (KWGN-TV Ch. 2 Denver)

Technical Facilities: 0.006-kw ERP, lat. 40° 13' 00", long. 105° 51' 51".

Grand Lake—K13EL, Ch. 13, Grand Lake Metropolitan Recreation District. (KCNC-TV Ch. 4 Denver)

Technical Facilities: 0.022-kw ERP, lat. 40° 13' 00", long. 105° 51' 51".

Grand Valley—K02HW, Ch. 2, W. Russell Withers Jr.

Technical Facilities: 0.06-kw ERP, lat. 39° 25' 48", long. 107° 57' 10".

Grand Valley—K11PR, Ch. 11, Garfield County. (KWGN-TV Ch. 2 Denver)

Technical Facilities: 0.141-kw ERP, lat. 39° 26' 34", long. 107° 57' 57".

Grand Valley—K13QZ, Ch. 13, Channel 20 TV Co. (KTVD Ch. 20 Denver)

Technical Facilities: 0.072-kw ERP, lat. 39° 26' 34", long. 107° 57' 57".

Grand Valley & Morrisiana Mesa—K07JM, Ch. 7, Garfield County. (KUSA-TV Ch. 9 Denver)

Technical Facilities: 0.05-kw ERP, lat. 39° 26' 34", long. 107° 57' 57".

Grand Valley & Morrisiana Mesa—K28HA, Ch. 28, Rocky Mountain Public Broadcasting Network. (KCNC-TV Ch. 4 Denver)

Technical Facilities: lat. 39° 26' 34", long. 107° 57' 57".

Gunnison—K02LY, Ch. 2, Gunnison County Metro. Recreation District. Phone: 303-641-3290.

Studio: 105 N. Wisconsin, Gunnison, CO 81230.

Technical Facilities: 10-w TPO, 0.024-kw ERP, 46-ft. above ground, 8666-ft. above sea level, lat. 38° 31' 45", long. 106° 54' 22".

Transmitter: Tenderfoot Mountain, 1.5-mi. SE of Gunnison.

Began Operation: September 1, 1982.

Ownership: Gunnison County Metropolitan Recreation District

Personnel: Carol Draper, Station Manager; Fred Jones, Chief Engineer.

Gunnison—K04DH, Ch. 4, Gunnison County Metro. Recreation District. Phone: 303-641-0196.

Technical Facilities: 0.01-kw ERP, 35-ft. above ground, 8620-ft. above sea level, lat. 38° 31' 25", long. 106° 54' 20".

Transmitter: 2-mi. SE of Gunnison.

Ownership: Gunnison County Metropolitan Recreation District.

Gunnison—K06HN, Ch. 6, Gunnison County Metro. Recreation District. (KTSC Ch. 8 Pueblo)

Technical Facilities: 0.013-kw ERP, lat. 38° 31' 25", long. 106° 54' 20".

Gunnison—K09TH, Ch. 9, Gunnison County Metro. Recreation District. (KWGN-TV Ch. 2 Denver)

Technical Facilities: 0.016-kw ERP, lat. 38° 31' 25", long. 106° 54' 20".

Gunnison—K13AV, Ch. 13, Gunnison County Metro. Recreation District. (KDVR Ch. 31 Denver)

Technical Facilities: lat. 38° 31' 25", long. 106° 54' 20".

Gunnison & Gunnison Valley rural area—K07BE, Ch. 7, Gunnison County Metro. Recreation District. (K0AA-TV Ch. 5 Pueblo)

Technical Facilities: 0.01-kw ERP, lat. 38° 31' 25", long. 106° 54' 20".

Gunnison & Gunnison Valley rural area—K11AT, Ch. 11, Gunnison County Metro. Recreation District. (KREX-TV Ch. 5 Grand Junction)

Technical Facilities: 0.024-kw ERP, lat. 38° 31' 25", long. 106° 54' 20".

Hamilton—K09GO, Ch. 9, Moffat County. (KCNC-TV Ch. 4 Denver)

Technical Facilities: 0.021-kw ERP, lat. 40° 19' 54", long. 107° 35' 54".

Hartsel—K66AW, Ch. 66, Gunnison County Metro. Recreation District. (KWGN-TV Ch. 2 Denver)

Technical Facilities: 4.6-kw ERP, lat. 39° 02' 57", long. 105° 30' 45".

Hartsel—K68AR, Ch. 68, Chaffee County TV Translator Assn. (KCNC-TV Ch. 4 Denver)

Technical Facilities: 4.62-kw ERP, lat. 39° 02' 57", long. 105° 30' 45".

Hartsel—K70FL, Ch. 70, Chaffee County TV Translator Assn.

Technical Facilities: 3.4-kw ERP, 16-ft. above ground, 11309-ft. above sea level, lat. 39° 02' 57", long. 105° 30' 45".

Holds CP for change to , BPTT-20040127AMD.

Hartsel, Antero Junction & Eleven Mile Reservoir—K64AQ, Ch. 64, Gunnison County Metro. Recreation District. (KUSA-TV Ch. 9 Denver)

Technical Facilities: 4.6-kw ERP, lat. 39° 02' 57", long. 105° 30' 45".

Ownership: Gunnison County Metropolitan Recreation District.

Haxtun—K31FZ, Ch. 31, Region 1 Translator Assn.

Technical Facilities: 0.862-kw ERP, 276-ft. above ground, 4373-ft. above sea level, lat. 40° 38' 57", long. 102° 40' 58".

Haxtun—K33GM, Ch. 33, Region 1 Translator Assn.

Technical Facilities: 0.89-kw ERP, 276-ft. above ground, 4373-ft. above sea level, lat. 40° 38' 57", long. 102° 40' 58".

Ownership: Region 1 Translator Association.

Haxtun—K35GO, Ch. 35, Region 1 Translator Assn.

Technical Facilities: 0.89-kw ERP, 276-ft. above ground, 4373-ft. above sea level, lat. 40° 38' 57", long. 102° 40' 58".

Ownership: Region 1 Translator Association.

Haxtun—K39HM, Ch. 39, Region 1 Translator Assn. (KRMA-TV Ch. 6 Denver) Phone: 970-848-5301.

Technical Facilities: 0.89-kw ERP, 276-ft. above ground, 4373-ft. above sea level, lat. 40° 38' 57", long. 102° 40' 58".

Ownership: Region 1 Translator Association.

Haxtun—K41IT, Ch. 41, Region 1 Translator Assn. (KUSA-TV Ch. 9 Denver)

Technical Facilities: 0.89-kw ERP, 276-ft. above ground, 4373-ft. above sea level, lat. 40° 38' 57", long. 102° 40' 58".

Ownership: Region 1 Translator Association.

Haxtun—K43JJ, Ch. 43, Region 1 Translator Assn. Phone: 970-848-5301.

Technical Facilities: 0.89-kw ERP, 276-ft. above ground, 4373-ft. above sea level, lat. 40° 38' 57", long. 102° 40' 58".

Ownership: Region 1 Translator Association.

Hayden—K06CE, Ch. 6, Yampa Valley TV Assn. (KCNC-TV Ch. 4 Denver)

Technical Facilities: 0.072-kw ERP, lat. 40° 31' 16", long. 107° 17' 51".

Hayden—K09NX, Ch. 9, Yampa Valley TV Assn. (KMGH-TV Ch. 7 Denver)

Technical Facilities: 0.052-kw ERP, lat. 40° 31' 16", long. 107° 17' 51".

Hayden—K19CF, Ch. 19, Routt County.

Technical Facilities: lat. 40° 31' 15", long. 107° 17' 46".

Hesperus—K04PJ, Ch. 4, SW Colorado TV Translator Assn.

Technical Facilities: 0.005-kw ERP, 20-ft. above ground, 8888-ft. above sea level, lat. 37° 17' 001", long. 108° 001' 001".

Hesperus—K13XX, Ch. 13, SW Colorado TV Translator Assn.

Technical Facilities: 0.005-kw ERP, 20-ft. above ground, 8888-ft. above sea level, lat. 37° 17' 001", long. 108° 001' 001".

Holyoke—K15FD, Ch. 15, Region 1 Translator Assn. (KWGN-TV Ch. 2 Denver)

Technical Facilities: 3.46-kw ERP, lat. 40° 30' 37", long. 102° 21' 33".

Transmitter: 5-mi. S & 3-mi. W of Holyoke.

Colorado — Low Power TV & TV Translator Stations

Holyoke—K17EU, Ch. 17, Region 1 Translator Assn. (KCNC-TV Ch. 4 Denver)

Technical Facilities: 0.74-kw ERP, lat. 40° 30' 37", long. 102° 21' 33".

Transmitter: 5-mi. S & 3-mi. W of Holyoke.

Holyoke—K19EG, Ch. 19, Region 1 Translator Assn. (KRMA-TV Ch. 6 Denver)

Technical Facilities: 3.455-kw ERP, lat. 40° 30' 37", long. 102° 21' 33".

Transmitter: 5-mi. S & 3-mi. W of Holyoke.

Holyoke—K21FF, Ch. 21, Region 1 Translator Assn. (KMGH-TV Ch. 7 Denver) Phone: 970-848-5301.

Technical Facilities: 3.46-kw ERP, lat. 40° 30' 37", long. 102° 21' 33".

Holds CP for change to 0.74-kw ERP, 209-ft. above ground, 4192-ft. above sea level, BMPTT-20011106ABD.

Transmitter: 5-mi. S & 3-mi. W of Holyoke.

Holyoke—K25GZ, Ch. 25, Region 1 Translator Assn.

Technical Facilities: 0.946-kw ERP, lat. 40° 30' 37", long. 102° 21' 33".

Transmitter: 5-mi. S & 3-mi. W of Holyoke.

Holyoke—K29GI, Ch. 29, Region 1 Translator Assn.

Technical Facilities: 3.714-kw ERP, 209-ft. above ground, 4192-ft. above sea level, lat. 40° 30' 37", long. 102° 21' 33".

Ownership: Region 1 Translator Association.

Hotchkiss & Crawford—K13ML, Ch. 13, W. Russell Withers Jr. (KREY-TV Ch. 10 Montrose) Phone: 972-960-4848.

Technical Facilities: 0.03-kw ERP, lat. 38° 42' 48", long. 107° 36' 42".

Idaho Springs—K44GT, Ch. 44, Channel 20 TV Co. (KCNC-TV Ch. 4 Denver)

Technical Facilities: 0.7-kw ERP, 75-ft. above ground, 9675-ft. above sea level, lat. 39° 45' 54", long. 105° 32' 32".

Ownership: Channel 20 Television Co.

Idalia—K20HM, Ch. 20, Region 1 Translator Assn. Phone: 970-848-5301.

Technical Facilities: 0.59-kw ERP, 409-ft. above ground, 4563-ft. above sea level, lat. 39° 43' 50", long. 102° 28' 56".

Ownership: Region 1 Translator Association.

Idalia—K22GQ, Ch. 22, Region 1 Translator Assn. Phone: 970-848-5301.

Technical Facilities: 0.59-kw ERP, 409-ft. above ground, 4563-ft. above sea level, lat. 39° 43' 50", long. 102° 28' 56".

Ownership: Region 1 Translator Association.

Idalia & South Yuma County—K18FO, Ch. 18, Region 1 Translator Assn. (KCNC-TV Ch. 4 Denver)

Technical Facilities: 0.966-kw ERP, lat. 39° 43' 50", long. 102° 28' 56".

Transmitter: 10.5-mi. WNW of Idalia.

Idalia & South Yuma County rural areas—K16EK, Ch. 16, Region 1 Translator Assn. (KWGN-TV Ch. 2 Denver)

Technical Facilities: 0.54-kw ERP, lat. 39° 43' 50", long. 102° 28' 56".

Transmitter: 10.5-mi. WNW of Idalia.

Idalia & South Yuma County rural areas—K24EZ, Ch. 24, Region 1 Translator Assn. (KRMA-TV Ch. 6 Denver)

Technical Facilities: 0.966-kw ERP, lat. 39° 43' 50", long. 102° 28' 56".

Transmitter: 10.5-mi. WNW of Idalia.

Idalia & South Yuma County rural areas—K26FP, Ch. 26, Region 1 Translator Assn. (KUSA-TV Ch. 9 Denver)

Technical Facilities: 0.966-kw ERP, lat. 39° 43' 50", long. 102° 28' 56".

Transmitter: 10.5-mi. WNW of Idalia.

Idalia & South Yuma County rural areas—K28FX, Ch. 28, Region 1 Translator Assn. (KUPN Ch. 3 Sterling)

Technical Facilities: 0.526-kw ERP, lat. 39° 43' 50", long. 102° 28' 56".

Transmitter: 10.5-mi. WNW of Idalia.

Ignacio—K52GA, Ch. 52, Rocky Mountain Public Broadcasting Network. Phone: 303-620-5625.

Technical Facilities: 0.582-kw ERP, 68-ft. above ground, 8979-ft. above sea level, lat. 37° 11' 00", long. 107° 29' 00".

Transmitter: Rattlesnake Ridge.

Ismay Canyon—K02OU, Ch. 2, Southwest Colorado TV Translator Assn. Phone: 970-565-2121.

Technical Facilities: 1-w TPO, 0.002-kw ERP, 10-ft. above ground, 1801-ft. above sea level, lat. 37° 15' 08", long. 108° 41' 16".

Transmitter: Approx. 8.5-mi. SW of Cortez.

Ownership: Southwest Colorado TV Translator Assn.

Ismay Canyon—K0400, Ch. 4, Southwest Colorado TV Translator Assn. Phone: 970-565-2121. Fax: 970-565-1120.

Technical Facilities: 1-w TPO, 0.016-kw ERP, 16-ft. above ground, 5915-ft. above sea level, lat. 37° 15' 08", long. 108° 41' 16".

Transmitter: Approx. 8.5-mi. SW of Cortez.

Ownership: Southwest Colorado TV Translator Assn.

Ismay Canyon—K05JW, Ch. 5, Southwest Colorado TV Translator Assn. Phone: 970-565-2121.

Technical Facilities: 10-w TPO, 0.002-kw ERP, 23-ft. above ground, 592-ft. above sea level, lat. 37° 15' 08", long. 108° 41' 16".

Transmitter: Approx. 8.5-mi. SW of Cortez.

Ownership: Southwest Colorado TV Translator Assn.

Ismay Canyon—K10NY, Ch. 10, Southwest Colorado TV Translator Assn. Phone: 970-565-2121.

Technical Facilities: 1-w TPO, 0.2-kw ERP, 26-ft. above ground, 5925-ft. above sea level, lat. 37° 15' 08", long. 108° 41' 16".

Transmitter: Approx. 8.5-mi. SW of Cortez.

Ownership: Southwest Colorado TV Translator Assn.

Personnel: Wayne Johnson, General Manager.

Ismay Canyon—K13XG, Ch. 13, Southwest Colorado TV Translator Assn. Phone: 970-565-2121.

Technical Facilities: 1-w TPO, 0.0002-kw ERP, 30-ft. above ground, 5928-ft. above sea level, lat. 37° 15' 08", long. 108° 41' 16".

Transmitter: Approx. 8.5-mi. SW of Cortez.

Ownership: Southwest Colorado TV Translator Assn.

Personnel: Wayne Johnson, General Manager.

Jack's Cabin—K05EJ, Ch. 5, Gunnison County Metro. Recreation District. (KOAA-TV Ch. 5 Pueblo)

Technical Facilities: lat. 38° 42' 47", long. 106° 48' 36".

Jack's Cabin—K16DR, Ch. 16, Town of Crested Butte.

Technical Facilities: lat. 38° 42' 47", long. 106° 48' 36".

Jack's Cabin—K67CQ, Ch. 67, Gunnison County Metro. Recreation District. (KREX-TV Ch. 5 Grand Junction)

Technical Facilities: 0.93-kw ERP, lat. 38° 42' 47", long. 106° 48' 36".

Jack's Cabin & adjacent area—K65CR, Ch. 65, Gunnison County Metro. Recreation District. (KWGN-TV Ch. 2 Denver)

Technical Facilities: 0.93-kw ERP, lat. 38° 43' 45", long. 106° 47' 53".

Jack's Cabin area—K08HC, Ch. 8, Gunnison County Metro. Recreation District. (KUSA-TV Ch. 9 Denver)

Technical Facilities: 0.015-kw ERP, lat. 38° 42' 47", long. 106° 48' 36".

Jack's Cabin area—K69BU, Ch. 69, Gunnison County Metro. Recreation District. (KTSC Ch. 8 Pueblo)

Technical Facilities: 0.2-kw ERP, lat. 38° 43' 45", long. 106° 47' 53".

Jackson County (rural SW)—K13RB, Ch. 13, Jackson County. (KCNC-TV Ch. 4 Denver)

Technical Facilities: 0.01-kw ERP, lat. 40° 20' 15", long. 106° 19' 15".

Jackson County (rural SW)—K69CW, Ch. 69, Jackson County. (KRMA-TV Ch. 6 Denver)

Technical Facilities: 0.02-kw ERP, lat. 40° 20' 15", long. 106° 19' 15".

Jackson County (rural)—K22DT, Ch. 22, Jackson County.

Technical Facilities: 0.014-kw ERP, 16-ft. above ground, 11440-ft. above sea level, lat. 40° 20' 15", long. 106° 19' 15".

Jackson County SW—K20BX, Ch. 20, Jackson County. (KMGH-TV Ch. 7 Denver)

Technical Facilities: 0.01-kw ERP, lat. 40° 20' 15", long. 106° 19' 15".

Julesburg—K47JH, Ch. 47, Region 1 Translator Assn. (KWGN-TV Ch. 2 Denver)

Technical Facilities: 0.665-kw ERP, 289-ft. above ground, 4157-ft. above sea level, lat. 40° 54' 19", long. 102° 22' 32".

Ownership: Region 1 Translator Association.

Julesburg—K49IN, Ch. 49, Region 1 Translator Assn. (KCNC-TV Ch. 4 Denver)

Technical Facilities: 0.665-kw ERP, 289-ft. above ground, 4157-ft. above sea level, lat. 40° 54' 19", long. 102° 22' 32".

Ownership: Region 1 Translator Association.

Julesburg—K51IL, Ch. 51, Region 1 Translator Assn. (KRMA-TV Ch. 6 Denver)

Technical Facilities: 0.665-kw ERP, 289-ft. above ground, 4157-ft. above sea level, lat. 40° 54' 19", long. 102° 22' 32".

Ownership: Region 1 Translator Association.

Julesburg—K53IY, Ch. 53, Region 1 Translator Assn. (KMGH-TV Ch. 7 Denver)

Technical Facilities: 0.665-kw ERP, 289-ft. above ground, 4157-ft. above sea level, lat. 40° 54' 19", long. 102° 22' 32".

Ownership: Region 1 Translator Association.

Julesburg—K55JC, Ch. 55, Region 1 Translator Assn. (KUSA-TV Ch. 9 Denver)

Technical Facilities: 0.665-kw ERP, 289-ft. above ground, 4157-ft. above sea level, lat. 40° 54' 19", long. 102° 22' 32".

Ownership: Region 1 Translator Association.

Julesburg—K57JE, Ch. 57, Region 1 Translator Assn. Phone: 970-848-5301.

Technical Facilities: 0.665-kw ERP, 289-ft. above ground, 4157-ft. above sea level, lat. 40° 54' 19", long. 102° 22' 32".

Ownership: Region 1 Translator Association.

La Junta—K35DZ, Ch. 35, Full Gospel Outreach Inc. (KTBN-TV Ch. 40 Santa Ana)

Technical Facilities: lat. 37° 56' 47", long. 103° 32' 39".

La Veta—K03FR, Ch. 3, Rocky Mountain Public Broadcasting Network. (KTSC Ch. 8 Pueblo)

Technical Facilities: 0.006-kw ERP, lat. 37° 30' 00", long. 105° 00' 27".

Lake City—K08GV, Ch. 8, Hinsdale County Chamber of Commerce Inc. (KOAA-TV Ch. 5 Pueblo)

Technical Facilities: 0.004-kw ERP, lat. 38° 03' 16", long. 107° 14' 17".

Lake City—K10EA, Ch. 10, Town of Lake City. (KREX-TV Ch. 5 Grand Junction) Phone: 970-944-2333.

Technical Facilities: 0.005-kw ERP, lat. 37° 59' 56", long. 107° 19' 35".

Ownership: Town of Lake City.

Lake City & rural area—K12KV, Ch. 12, Town of Lake City. (KUSA-TV Ch. 9 Denver) Phone: 970-944-2333.

Technical Facilities: 0.01-kw ERP, lat. 37° 59' 35", long. 107° 19' 30".

Ownership: Town of Lake City.

Lake City, South Summer Home & Resort area—K04HG, Ch. 4, Town of Lake City. (KOAA-TV Ch. 5 Pueblo) Phone: 970-944-2333.

Technical Facilities: 0.012-kw ERP, lat. 37° 59' 35", long. 107° 19' 30".

Ownership: Town of Lake City.

Lake George—K39CD, Ch. 39, Pikes Peak Broadcasting Co.

Technical Facilities: 2.34-kw ERP, lat. 39° 03' 00", long. 105° 30' 50".

Transmitter: Badger Mountain, 9.9-mi. NW of Lake George.

Lake George & Florissant—K11MT, Ch. 11, Lake George Volunteer Fire Dept. (KMGH-TV Ch. 7 Denver)

Technical Facilities: 0.006-kw ERP, lat. 38° 59' 10", long. 105° 21' 00".

Lake George, etc.—K58FY, Ch. 58, Rocky Mountain Public Broadcasting Network. (KRMA-TV Ch. 6 Denver)

Technical Facilities: 1.19-kw ERP, lat. 39° 03' 00", long. 105° 30' 50".

Lake George, Florissant & Tarryall Canyon—K03FP, Ch. 3, Lake George Volunteer Fire Dept. (KUSA-TV Ch. 9 Denver)

Technical Facilities: 0.007-kw ERP, lat. 38° 59' 10", long. 105° 21' 00S".

Lake George, Florissant & Tarryall Canyon—K13EO, Ch. 13, Lake George Volunteer Fire Dept. (KOA-TV Ch. 5 Pueblo; KCNC-TV Ch. 4 Denver)

Technical Facilities: 0.006-kw ERP, lat. 38° 59' 10", long. 105° 21' 00S".

Lamar—K03BA, Ch. 3, City of Lamar. (KKTV Ch. 11 Colorado Springs)

Technical Facilities: 0.004-kw ERP, lat. 38° 03' 35", long. 102° 39' 004".

Lamar—K07DH, Ch. 7, City of Lamar. (KRDO-TV Ch. 13 Colorado Springs)

Technical Facilities: 0.01-kw ERP, lat. 38° 03' 35", long. 102° 39' 004".

Lamar—K09DH, Ch. 9, City of Lamar. (KOA-TV Ch. 5 Pueblo)

Technical Facilities: 0.007-kw ERP, lat. 38° 03' 35", long. 102° 39' 004".

Lamar—K42EA, Ch. 42, Full Gospel Outreach Inc. (KTBN-TV Ch. 40 Santa Ana)

Technical Facilities: lat. 38° 02' 13", long. 102° 36' 002".

Lamar & rural area—K53AA, Ch. 53, Prowers County. (KOA-TV Ch. 5 Pueblo)

Technical Facilities: 0.754-kw ERP, lat. 38° 02' 00S", long. 102° 26' 10".

Lamar & rural area—K55AK, Ch. 55, Prowers County. (KKTV Ch. 11 Colorado Springs)

Technical Facilities: 0.754-kw ERP, lat. 38° 02' 00S", long. 102° 26' 10".

Lamar & rural area—K57AG, Ch. 57, Prowers County. (KRDO-TV Ch. 13 Colorado Springs)

Technical Facilities: 0.754-kw ERP, lat. 38° 02' 00S", long. 102° 26' 10".

Lamar & rural area—K59AH, Ch. 59, Prowers County. (KTSC Ch. 8 Pueblo)

Technical Facilities: 0.754-kw ERP, lat. 38° 02' 00S", long. 102° 26' 10".

Las Animas—K40DP, Ch. 40, Full Gospel Outreach Inc.

Technical Facilities: 20-w TPO, 0.041-kw ERP, 144-ft. above ground, 4043-ft. above sea level, lat. 38° 04' 10", long. 103° 14' 21".

Transmitter: 29875 McBridge Ave., Las Animas. Ownership: Full Gospel Outreach Inc.

Las Animas & rural area—K63AF, Ch. 63, Bent County. (KOA-TV Ch. 5 Pueblo)

Technical Facilities: 0.75-kw ERP, lat. 38° 01' 15", long. 102° 59' 10".

Las Animas & rural area—K65AJ, Ch. 65, Bent County. (KKTV Ch. 11 Colorado Springs)

Technical Facilities: 0.754-kw ERP, lat. 38° 01' 15", long. 102° 59' 10".

Las Animas & rural area—K67AH, Ch. 67, Bent County. (KRDO-TV Ch. 13 Colorado Springs)

Technical Facilities: 0.754-kw ERP, lat. 38° 01' 15", long. 102° 59' 10".

Las Animas & rural area—K69AN, Ch. 69, Bent County. (KTSC Ch. 8 Pueblo)

Technical Facilities: 0.754-kw ERP, lat. 38° 01' 15", long. 102° 59' 10".

Leadville—K03CD, Ch. 3, Lake County TV-FM Inc. (KRMA-TV Ch. 6 Denver)

Technical Facilities: 0.011-kw ERP, lat. 39° 15' 48", long. 106° 10' 57".

Leadville—K05CK, Ch. 5, Lake County TV-FM Inc. (KWGN-TV Ch. 2 Denver)

Technical Facilities: lat. 39° 15' 54", long. 106° 11' 001".

Leadville—K08ER, Ch. 8, Lake County TV-FM Inc. (KCNC-TV Ch. 4 Denver)

Technical Facilities: 0.112-kw ERP, lat. 39° 16' 15", long. 106° 11' 11".

Leadville—K11GM, Ch. 11, Lake County TV-FM Inc. (KMGH-TV Ch. 7 Denver)

Technical Facilities: 0.11-kw ERP, lat. 39° 15' 52", long. 106° 10' 54".

Leadville—K13GI, Ch. 13, Lake County TV-FM Inc. (KUSA-TV Ch. 9 Denver)

Technical Facilities: 0.11-kw ERP, lat. 39° 15' 52", long. 106° 10' 54".

Loveland—K48CG, Ch. 48, Trinity Broadcasting Network Inc. Phone: 714-832-2950. Fax: 714-730-0661.

Technical Facilities: 1000-w TPO, 3-kw ERP, 367-ft. above ground, 7178-ft. above sea level, lat. 40° 32' 56", long. 105° 11' 47".

Transmitter: Horsetooth Mtn., 3.3-mi W of Drake Rd. & Overland Trail Rd, near Fort Collins.

Began Operation: August 2, 1988.

Ownership: Trinity Broadcasting Network Inc. Personnel: Paul Crouch, General Manager; Ben Miller, Chief Engineer; Rod Henke, Sales Manager.

Lower & Upper Frying Pan River area—K03AJ, Ch. 3, Frying Pan TV Assn. (KREX-TV Ch. 5 Grand Junction)

Technical Facilities: 0.012-kw ERP, lat. 39° 22' 15", long. 106° 50' 000".

Lower & Upper Frying Pan River area—K11LM, Ch. 11, Roaring Fork TV Assn. Inc. (KUSA-TV Ch. 9 Denver)

Technical Facilities: 0.045-kw ERP, 33-ft. above ground, 12434-ft. above sea level, lat. 39° 21' 12", long. 106° 41' 000".

Ownership: Roaring Fork TV Association Inc.

Lower Piceance Creek—K07WH, Ch. 7, Rio Blanco County TV Assn.

Technical Facilities: 0.008-kw ERP, lat. 39° 58' 14", long. 108° 11' 29".

Lower Piceance Creek—K11TV, Ch. 11, Rio Blanco County TV Assn. (KMGH-TV Ch. 7 Denver)

Technical Facilities: 0.01-kw ERP, lat. 39° 58' 44", long. 108° 11' 29".

Lower Piceance Creek—K13WY, Ch. 13, Rio Blanco County TV Assn. (KUSA-TV Ch. 9 Denver)

Technical Facilities: lat. 39° 58' 14", long. 108° 11' 29".

Lower Piceance Creek (rural area)—K03HG, Ch. 3, Rio Blanco County TV Assn. (KWGN-TV Ch. 2 Denver)

Technical Facilities: 0.006-kw ERP, lat. 39° 58' 14", long. 108° 11' 29".

Transmitter: 17-mi. WSW of Meeker.

Lower Snake River, CO & Baggs, WY—K08BM, Ch. 8, Moffat. (KCNC-TV Ch. 4 Denver)

Technical Facilities: 0.01-kw ERP, lat. 40° 55' 35", long. 107° 28' 40".

Mancos—K24CH, Ch. 24, Southwest Colorado TV Translator Assn. Phone: 970-565-2121.

Technical Facilities: 100-w TPO, 0.792-kw ERP, 43-ft. above ground, 10259-ft. above sea level, lat. 37° 21' 58", long. 108° 08' 42".

Holds CP for change to 0.92-kw ERP, 52-ft. above ground, 10354-ft. above sea level, lat. 37° 21' 00.9", long. 108° 08' 00.8". BMJPTTL-20000831CNS.

Transmitter: Caviness electronics site, NE of Mancos.

Ownership: Southwest Colorado TV Translator Assn.

Personnel: Wayne Johnson, General Manager.

Manitou Springs—K03AO, Ch. 3, City of Manitou Springs. (KKTV Ch. 11 Colorado Springs)

Technical Facilities: 0.001-kw ERP, lat. 38° 51' 50", long. 104° 54' 15".

Manitou Springs—K06BI, Ch. 6, City of Manitou Springs. (KRDO-TV Ch. 13 Colorado Springs)

Technical Facilities: 0.001-kw ERP, lat. 38° 51' 50", long. 104° 54' 15".

Manitou Springs—K07PA, Ch. 7, Rocky Mountain Public Broadcasting Network. (KTSC Ch. 8 Pueblo)

Technical Facilities: 0.037-kw ERP, lat. 38° 51' 50", long. 104° 54' 15".

Manitou Springs—K09LH, Ch. 9, City of Manitou Springs. (KOA-TV Ch. 5 Pueblo)

Technical Facilities: 0.003-kw ERP, lat. 38° 51' 50", long. 104° 54' 15".

Manitou Springs—K47FJ, Ch. 47, Full Gospel Outreach Inc.

Technical Facilities: 0.054-kw ERP, lat. 38° 51' 50", long. 104° 54' 48".

Transmitter: Approx 0.25-mi. NE of Manitou Springs Post Office.

Marvine Creek rural area—K39DD, Ch. 39, Rio Blanco County TV Assn. (KCNC-TV Ch. 4 Denver)

Technical Facilities: 0.13-kw ERP, lat. 40° 02' 41", long. 107° 30' 22".

Marvine Creek rural area—K48EC, Ch. 48, Rio Blanco County TV Assn.

Technical Facilities: lat. 40° 02' 41", long. 107° 30' 21".

Marvine Creek rural area—K50AS, Ch. 50, Rio Blanco County TV Assn. (KUSA-TV Ch. 9 Denver)

Technical Facilities: 0.13-kw ERP, lat. 40° 02' 41", long. 107° 30' 22".

Marvine Creek rural area—K67EF, Ch. 67, Rio Blanco County TV Assn. (KMGH-TV Ch. 7 Denver)

Technical Facilities: 0.06-kw ERP, lat. 40° 02' 41", long. 107° 30' 22".

Marvine Creek rural area—K69GJ, Ch. 69, Rio Blanco County TV Assn. (KRMA-TV Ch. 6 Denver)

Technical Facilities: 0.126-kw ERP, lat. 40° 02' 41", long. 107° 30' 22".

Maybell—K08EC, Ch. 8, Moffat. (KCNC-TV Ch. 4 Denver)

Technical Facilities: 0.017-kw ERP, lat. 40° 27' 15", long. 108° 001' 47".

Maybell & rural area—K10EW, Ch. 10, Moffat. (KMGH-TV Ch. 7 Denver)

Technical Facilities: 0.009-kw ERP, lat. 40° 27' 15", long. 108° 001' 47".

McElmo Canyon—K100E, Ch. 10, Southwest Colorado TV Translator Assn. Phone: 970-565-2121.

Technical Facilities: 1-w TPO, 0.005-kw ERP, 10-ft. above ground, 7000-ft. above sea level, lat. 37° 21' 40", long. 108° 46' 36".

Transmitter: 9-mi. W of Cortez.

Began Operation: June 1, 1995.

Ownership: Southwest Colorado TV Translator Assn.

Personnel: Wayne Johnson, General Manager.

Meeker—K30CK, Ch. 30, Rio Blanco County TV Assn. (KWGN-TV Ch. 2 Denver)

Technical Facilities: 1.63-kw ERP, lat. 40° 05' 51", long. 108° 48' 36".

Meeker—K46DO, Ch. 46, Rio Blanco County TV Assn. (KWGN-TV Ch. 2 Denver)

Technical Facilities: lat. 40° 02' 35", long. 107° 56' 001".

Meeker—K48CL, Ch. 48, Rio Blanco County TV Assn. (KUSA-TV Ch. 9 Denver)

Technical Facilities: 3.58-kw ERP, lat. 39° 42' 004", long. 107° 57' 005".

Meeker—K64BH, Ch. 64, Rio Blanco County TV Assn. (KRMA-TV Ch. 6 Denver)

Technical Facilities: 1.26-kw ERP, lat. 40° 02' 35", long. 107° 56' 001".

Meeker & rural area—K12LT, Ch. 12, Rio Blanco County TV Assn. (KMGH-TV Ch. 7 Denver)

Technical Facilities: 0.011-kw ERP, lat. 40° 10' 55", long. 107° 54' 001".

Meeker & surrounding rural area—K06JJ, Ch. 6, Rio Blanco County TV Assn. (KUSA-TV Ch. 9 Denver)

Technical Facilities: 0.011-kw ERP, lat. 40° 02' 35", long. 107° 56' 001".

Meeker & surrounding rural area—K09FE, Ch. 9, Rio Blanco County TV Assn. (KCNC-TV Ch. 4 Denver)

Technical Facilities: 0.011-kw ERP, lat. 40° 02' 35", long. 107° 56' 001".

Colorado — Low Power TV & TV Translator Stations

- Meeker, Rangely & White River area**—K62AB, Ch. 62, Rio Blanco County TV Assn. (KMGH-TV Ch. 7 Denver)
 Technical Facilities: 0.684-kw ERP, lat. 40° 09' 50", long. 108° 26' 36".
- Meeker, Rangely, etc.**—K56EZ, Ch. 56, Rio Blanco County TV Assn. (KCNC-TV Ch. 4 Denver)
 Technical Facilities: 1.36-kw ERP, lat. 40° 09' 50", long. 108° 26' 36".
- Mesa**—K120R, Ch. 12, Mesa County.
 Technical Facilities: 0.2-kw ERP, lat. 39° 04' 55", long. 108° 12' 16".
 Transmitter: SW of the town of Mesa.
- Mesa**—K31DW, Ch. 31, Mesa County.
 Technical Facilities: 0.167-kw ERP, 20-ft. above ground, 9997-ft. above sea level, lat. 38° 04' 55", long. 108° 12' 18".
- Montrose**—K07IU, Ch. 7, Professional Antenna, Tower & Translator. (KOAA-TV Ch. 5 Pueblo)
 Technical Facilities: 0.12-kw ERP, lat. 38° 19' 25", long. 107° 37' 40".
 Holds CP for change to 1.3-kw ERP, 40-ft. above ground, 9951-ft. above sea level, lat. 38° 20' 21", long. 107° 38' 22". BPPT-20030813AGI.
- Montrose**—K19CE, Ch. 19, Professional Antenna, Tower & Translator. (KUSA-TV Ch. 9 Denver)
 Technical Facilities: 1.3-kw ERP, 26-ft. above ground, 9938-ft. above sea level, lat. 38° 20' 21", long. 107° 38' 22".
- Montrose**—K28AD, Ch. 28, Pikes Peak Broadcasting Co. (KJCT-TV Ch. 8 Grand Junction)
 Technical Facilities: 27.6-kw ERP, lat. 38° 31' 00", long. 107° 51' 008".
- Montrose**—K32CW, Ch. 32, Rocky Mountain Public Bcstg. Network Inc. (KWGN-TV Ch. 2 Denver; KYOU-TV Ch. 15 Ottumwa)
 Technical Facilities: lat. 38° 18' 50", long. 108° 12' 009".
- Montrose, Delta & Norwood**—K50EZ, Ch. 50, Gray Television Licensee Inc.
 Technical Facilities: 8.07-kw ERP, lat. 38° 18' 49", long. 108° 12' 009".
 Transmitter: Approx. 20-mi. SW of Montrose.
 Ownership: Gray Television Inc.
- Mount Carmel**—K08GY, Ch. 8, Baca County. (KOAA-TV Ch. 5 Pueblo)
 Technical Facilities: 0.027-kw ERP, lat. 37° 04' 20", long. 102° 22' 45".
- Mount Carmel**—K13VR, Ch. 13, Baca County.
 Technical Facilities: 0.028-kw ERP, 207-ft. above ground, 4235-ft. above sea level, lat. 37° 04' 20", long. 102° 22' 45".
- Mount Carmel & rural area**—K10IM, Ch. 10, Baca County. (KRDO-TV Ch. 13 Colorado Springs)
 Technical Facilities: 0.028-kw ERP, lat. 37° 04' 20", long. 102° 22' 45".
- Mount Carmel & rural area**—K12IM, Ch. 12, Baca County. (KKTU Ch. 11 Colorado Springs)
 Technical Facilities: 0.028-kw ERP, lat. 37° 04' 20", long. 102° 22' 45".
- Mount Massive, etc.**—K09LT, Ch. 9, Mount Massive Lakes Inc. (KRDO-TV Ch. 13 Colorado Springs)
 Technical Facilities: 0.004-kw ERP, lat. 39° 09' 002", long. 106° 18' 005".
- Mount Massive, etc.**—K51FQ, Ch. 51, Pikes Peak Broadcasting Co. (KRDO-TV Ch. 13 Colorado Springs)
 Technical Facilities: 0.043-kw ERP, 16-ft. above ground, 9590-ft. above sea level, lat. 39° 11' 46", long. 106° 19' 50".
- New Castle**—K36AF, Ch. 36, Pikes Peak Bcstg. Co. Phone: 970-245-8880. Fax: 970-245-8249.
 Studio: 8 Foresight Circle, Grand Junction, CO 81505.
 Technical Facilities: 20-w TPO, 0.145-kw ERP, 21-ft. above ground, 6355-ft. above sea level, lat. 39° 33' 56", long. 107° 31' 57".
 Transmitter: 0.5-mi. S of New Castle.
 Multichannel TV Sound: Stereo only.
 Began Operation: August 1, 1987.
 Ownership: Pikes Peak Broadcasting Co.
 Personnel: Neil Klockziem; Brad McCloud, Sales Manager; Roger Hightower, Chief Engineer.
- New Castle & Peach Valley**—K09JT, Ch. 9, Garfield County. (KCNC-TV Ch. 4 Denver)
 Technical Facilities: 0.049-kw ERP, lat. 39° 33' 40", long. 107° 31' 57".
- New Castle & Peach Valley**—K11JZ, Ch. 11, Garfield County. (KUSA-TV Ch. 9 Denver)
 Technical Facilities: 0.047-kw ERP, lat. 39° 33' 40", long. 107° 31' 57".
- New Castle, Peach Valley & Canyon Creek**—K05GY, Ch. 5, Channel 20 TV Co. (KWGN-TV Ch. 2 Denver)
 Technical Facilities: 0.011-kw ERP, lat. 39° 33' 40", long. 107° 31' 57".
- Norwood**—K06GQ, Ch. 6, W. Russell Withers Jr. (KREY-TV Ch. 10 Montrose)
 Technical Facilities: 0.14-kw ERP, lat. 38° 06' 000", long. 108° 13' 20".
- Nucla**—K13SN, Ch. 13, Rocky Mountain Public Bcstg. Network Inc.
 Technical Facilities: 0.053-kw ERP, 6689-ft. above sea level, lat. 38° 15' 30", long. 108° 41' 15".
- Nucla, etc.**—K02GC, Ch. 2, W. Russell Withers Jr. (KREY-TV Ch. 10 Montrose)
 Technical Facilities: 0.14-kw ERP, lat. 38° 15' 10", long. 108° 39' 30".
- Nucla, etc.**—K04FY, Ch. 4, Montrose County. (KUTV Ch. 2 Salt Lake City)
 Technical Facilities: 0.143-kw ERP, lat. 38° 15' 30", long. 108° 41' 15".
- Oak Creek**—K02DY, Ch. 2, Yampa Valley TV Assn. Inc. (KUSA-TV Ch. 9 Denver)
 Technical Facilities: 0.003-kw ERP, lat. 40° 15' 20", long. 106° 56' 21".
- Oak Creek**—K69DL, Ch. 69, Yampa Valley TV Assn. Inc. (KWGN-TV Ch. 2 Denver)
 Technical Facilities: 2.49-kw ERP, lat. 40° 17' 004", long. 106° 58' 007".
- Oak Creek & Yampa**—K06CH, Ch. 6, Yampa Valley TV Assn. Inc. (KCNC-TV Ch. 4 Denver)
 Technical Facilities: 0.002-kw ERP, lat. 40° 15' 17", long. 106° 57' 20".
- Oak Creek & Yampa**—K09IF, Ch. 9, Yampa Valley TV Assn. Inc. (KMGH-TV Ch. 7 Denver)
 Technical Facilities: 0.002-kw ERP, lat. 40° 15' 17", long. 106° 57' 20".
- Ouray**—K05JC, Ch. 5, City of Ouray. (KJCT-TV Ch. 8 Grand Junction)
 Technical Facilities: lat. 38° 00' 57", long. 107° 39' 59".
- Ouray**—K07BV, Ch. 7, City of Ouray. (KREY-TV Ch. 10 Montrose)
 Technical Facilities: 0.006-kw ERP, lat. 38° 02' 30", long. 107° 40' 19".
- Ouray & Ouray County**—K09PJ, Ch. 9, Rocky Mountain Public Bcstg. Network Inc. (KTSC Ch. 8 Pueblo)
 Technical Facilities: 0.03-kw ERP, lat. 38° 00' 57", long. 107° 39' 59".
- Ouray, etc.**—K61BR, Ch. 61, Rocky Mountain Public Bcstg. Network Inc. (KRMA-TV Ch. 6 Denver)
 Technical Facilities: 0.71-kw ERP, lat. 38° 23' 12", long. 107° 40' 31".
- Pagosa Springs**—K02IL, Ch. 2, Emmis Television License LLC. (KREZ-TV Ch. 6 Durango)
 Technical Facilities: 0.06-kw ERP, lat. 37° 15' 40", long. 107° 002' 45".
- Pagosa Springs**—K04NS, Ch. 4, Emmis Television License LLC. (KRQE Ch. 13 Albuquerque)
 Technical Facilities: lat. 37° 15' 40", long. 107° 002' 45".
- Pagosa Springs**—K08GM, Ch. 8, KOB-TV LLC. (KOB-TV Ch. 4 Albuquerque)
 Technical Facilities: 0.008-kw ERP, lat. 37° 15' 40", long. 107° 002' 45".
- Pagosa Springs**—K10GO, Ch. 10, Pagosa Springs TV Assn. (KOAT-TV Ch. 7 Albuquerque)
 Technical Facilities: 0.008-kw ERP, lat. 37° 15' 40", long. 107° 002' 45".
- Pagosa Springs**—K31FS, Ch. 31, Raycom National License Subsidiary LLC.
 Technical Facilities: 1.3-kw ERP, 98-ft. above ground, 7618-ft. above sea level, lat. 37° 15' 40", long. 107° 002' 45".
 Ownership: Raycom Media Inc.
- Pagosa Springs**—K43GT, Ch. 43, Emmis Television License LLC. (KRQE Ch. 13 Albuquerque) Phone: 818-238-0209. Fax: 818-238-0232.
 Technical Facilities: 0.444-kw ERP, 70-ft. above ground, 8751-ft. above sea level, lat. 37° 11' 32", long. 107° 005' 57".
 Ownership: Emmis Communications Corp.
- Pagosa Springs**—K48HA, Ch. 48, Raycom National License Subsidiary LLC. (KNME-TV Ch. 5 Albuquerque)
 Technical Facilities: 1.32-kw ERP, 33-ft. above ground, 8661-ft. above sea level, lat. 37° 11' 36", long. 107° 005' 31".
- Ownership: Raycom Media Inc.
- Pagosa Springs**—K54DH, Ch. 54, KOB-TV LLC.
 Technical Facilities: 0.62-kw ERP, 36-ft. above ground, 7959-ft. above sea level, lat. 37° 11' 36", long. 107° 005' 31".
- Pagosa Springs**—K58CJ, Ch. 58, Pagosa Springs TV Assn. (KOAT-TV Ch. 7 Albuquerque)
 Technical Facilities: 0.12-kw ERP, lat. 37° 11' 36", long. 107° 005' 31".
- Paonia**—K06HZ, Ch. 6, W. Russell Withers Jr. (KREY-TV Ch. 10 Montrose)
 Technical Facilities: 0.06-kw ERP, lat. 38° 52' 34", long. 107° 39' 29".
- Paonia**—K58BV, Ch. 58, Rocky Mountain Public Bcstg. Network Inc. (KRMA-TV Ch. 6 Denver)
 Technical Facilities: 2.23-kw ERP, lat. 38° 52' 20", long. 107° 39' 45".
- Paonia & Hotchkiss**—K09QA, Ch. 9, W. Russell Withers Jr. (KUSA-TV Ch. 9 Denver)
 Technical Facilities: 0.04-kw ERP, lat. 38° 54' 39", long. 107° 36' 000".
- Parachute**—K45AF, Ch. 45, Pikes Peak Broadcasting Co. (KJCT-TV Ch. 8 Grand Junction)
 Technical Facilities: 0.822-kw ERP, lat. 39° 26' 34", long. 107° 57' 59".
- Parlin & Doyleville**—K39DC, Ch. 39, Gunnison County Metro. Recreation District (KWGN-TV Ch. 2 Denver)
 Technical Facilities: lat. 38° 30' 22", long. 106° 40' 47".
- Parlin, etc.**—K41DU, Ch. 41, Gunnison County Metro. Recreation District. (KMGH-TV Ch. 7 Denver)
 Technical Facilities: lat. 38° 30' 22", long. 106° 40' 47".
- Parlin, etc.**—K61DC, Ch. 61, Gunnison County Metro. Recreation District. (KOAA-TV Ch. 5 Pueblo)
 Technical Facilities: 0.037-kw ERP, lat. 38° 30' 22", long. 106° 40' 47".
 Transmitter: 3-mi. NE of Parlin.
- Parlin, etc.**—K63CX, Ch. 63, Gunnison County Metro. Recreation District. (KUSA-TV Ch. 9 Denver)
 Technical Facilities: 0.04-kw ERP, lat. 38° 30' 22", long. 106° 40' 47".
- Peetz**—K26FM, Ch. 26, Board of Logan County Commissioners.
 Technical Facilities: 0.74-kw ERP, lat. 40° 53' 31", long. 103° 13' 45".
 Transmitter: 6-mi. W of Peetz.
- Peetz**—K28FW, Ch. 28, Board of Logan County Commissioners.
 Technical Facilities: 0.74-kw ERP, lat. 40° 53' 31", long. 103° 13' 45".
 Transmitter: 6-mi. W of Peetz.
- Peetz**—K30FO, Ch. 30, Board of Logan County Commissioners.
 Technical Facilities: 0.74-kw ERP, lat. 40° 53' 31", long. 103° 13' 45".

Transmitter: 6-mi. W of Peetz.

Peetz—K54ET, Ch. 54, Board of Logan County Commissioners. Phone: 970-522-0888.

Technical Facilities: 100-w TPO, 0.847-kw ERP, 192-ft. above ground, 4751-ft. above sea level, lat. 40° 53' 31", long. 103° 13' 45".

Transmitter: Approx. 7.5-mi. SW of Peetz.

Began Operation: August 26, 1996.

Ownership: Board of Logan County Commissioners.

Peetz—K56EP, Ch. 56, Board of Logan County Commissioners. Phone: 970-522-0888.

Technical Facilities: 100-w TPO, 0.846-kw ERP, 194-ft. above ground, 4754-ft. above sea level, lat. 40° 53' 31", long. 103° 13' 45".

Transmitter: Approx. 7.5-mi. SW of Peetz.

Ownership: Board of Logan County Commissioners.

Peetz—K58DX, Ch. 58, Board of Logan County Commissioners. Phone: 970-522-0888.

Technical Facilities: 100-w TPO, 0.846-kw ERP, 194-ft. above ground, 4754-ft. above sea level, lat. 40° 53' 31", long. 103° 13' 45".

Transmitter: Approx. 7.5-mi. SW of Peetz.

Ownership: Board of Logan County Commissioners.

Peetz—K60FO, Ch. 60, Board of Logan County Commissioners. Phone: 970-522-0888.

Technical Facilities: 100-w TPO, 0.84-kw ERP, 192-ft. above ground, 4751-ft. above sea level, lat. 40° 52' 56", long. 103° 13' 40".

Transmitter: Approx. 7.5-mi. SW of Peetz.

Began Operation: August 26, 1996.

Ownership: Board of Logan County Commissioners.

Peetz & Logan County—K15AB, Ch. 15, Board of Logan County Commissioners. (KWGN-TV Ch. 2 Denver)

Technical Facilities: 2.11-kw ERP, lat. 40° 52' 56", long. 103° 13' 40".

Peetz & Logan County—K16EJ, Ch. 16, Board of Logan County Commissioners. (KCNC-TV Ch. 4 Denver)

Technical Facilities: 0.757-kw ERP, lat. 40° 53' 31", long. 103° 13' 45".

Transmitter: 6-mi. W of Peetz.

Peetz & Logan County—K18FN, Ch. 18, Board of Logan County Commissioners.

Technical Facilities: 0.757-kw ERP, lat. 40° 53' 31", long. 103° 13' 45".

Transmitter: 6-mi. W of Peetz.

Peetz & Logan County—K20FS, Ch. 20, Board of Logan County Commissioners. (KRMA-TV Ch. 6 Denver)

Technical Facilities: 0.757-kw ERP, lat. 40° 53' 31", long. 103° 13' 45".

Transmitter: 6-mi. W of Peetz.

Phippsburg & Steamboat Springs—K11FW, Ch. 11, Routt County Communications. (KCNC-TV Ch. 4 Denver; KRON-TV Ch. 4 San Francisco)

Technical Facilities: 0.086-kw ERP, lat. 40° 27' 16", long. 106° 44' 34".

Phippsburg & Yampa Valley rural area—K13ES, Ch. 13, Yampa Valley TV Assn. (KMGH-TV Ch. 7 Denver)

Technical Facilities: 0.123-kw ERP, lat. 40° 27' 16", long. 106° 44' 34".

Piceance Creek—K09WZ, Ch. 9, Rio Blanco County TV Assn. (KWGN-TV Ch. 2 Denver)

Technical Facilities: 0.024-kw ERP, lat. 39° 52' 00", long. 108° 13' 55".

Transmitter: 19-mi. SW of Meeker.

Piceance Creek—K61BD, Ch. 61, Rio Blanco County TV Assn.

Technical Facilities: 0.069-kw ERP, 7031-ft. above sea level, lat. 39° 52' 00", long. 108° 13' 55".

Piceance Creek rural area—K07QB, Ch. 7, Rio Blanco County TV Assn. (KRMA-TV Ch. 6 Denver)

Technical Facilities: 0.02-kw ERP, lat. 39° 52' 00", long. 108° 13' 55".

Piceance Creek rural area (central)—K64AV, Ch. 64, Rio Blanco County TV Assn. (KUSA-TV Ch. 9 Denver)

Technical Facilities: 0.068-kw ERP, lat. 39° 52' 00", long. 108° 13' 55".

Piceance Creek rural area (central)—K67BK, Ch. 67, Rio Blanco County TV Assn. (KCNC-TV Ch. 4 Denver)

Technical Facilities: 0.069-kw ERP, lat. 39° 52' 00", long. 108° 13' 55".

Pitkin—K05JT, Ch. 5, Gunnison County Metro. Recreation District. (KMGH-TV Ch. 7 Denver)

Technical Facilities: lat. 38° 33' 28", long. 106° 29' 32".

Pitkin—K19DS, Ch. 19, Town of Pitkin. (KMGH-TV Ch. 7 Denver)

Technical Facilities: lat. 38° 36' 16", long. 106° 31' 40".

Pitkin—K21EF, Ch. 21, Town of Pitkin. (KMGH-TV Ch. 7 Denver)

Technical Facilities: lat. 38° 36' 16", long. 106° 31' 40".

Pitkin—K23DX, Ch. 23, Town of Pitkin. (KMGH-TV Ch. 7 Denver)

Technical Facilities: lat. 38° 36' 16", long. 106° 31' 40".

Pitkin—K43EG, Ch. 43, Town of Pitkin. (KMGH-TV Ch. 7 Denver)

Technical Facilities: lat. 38° 36' 16", long. 106° 31' 40".

Pitkin & Ohio City—K08JZ, Ch. 8, Gunnison County Metro. Recreation District. (KUSA-TV Ch. 9 Denver)

Technical Facilities: 0.006-kw ERP, lat. 38° 33' 28", long. 106° 29' 32".

Pitkin & Ohio City—K10MA, Ch. 10, Gunnison County Metro. Recreation District. (KWGN-TV Ch. 2 Denver)

Technical Facilities: 0.01-kw ERP, lat. 38° 33' 28", long. 106° 29' 32".

Pitkin & Ohio City—K12AL, Ch. 12, Gunnison County Metro. Recreation District. (KOAA-TV Ch. 5 Pueblo)

Technical Facilities: 0.01-kw ERP, lat. 38° 33' 28", long. 106° 29' 32".

Pitkin & Ohio City—K15ED, Ch. 15, Gunnison County Metro. Recreation District. (KTSC Ch. 8 Pueblo)

Technical Facilities: lat. 38° 33' 28", long. 106° 29' 32".

Placerville—K03FX, Ch. 3, W. Russell Withers Jr. (KREY-TV Ch. 10 Montrose)

Technical Facilities: 0.02-kw ERP, lat. 38° 01' 005", long. 108° 004' 002".

Pleasant Valley—K14KL, Ch. 14, Region 1 Translator Assn. (KWGN-TV Ch. 2 Denver)

Technical Facilities: lat. 40° 30' 38", long. 102° 008' 002".

Pleasant Valley—K16ET, Ch. 16, Region 1 Translator Assn. (KCNC-TV Ch. 4 Denver) Phone: 970-848-5301.

Technical Facilities: 0.214-kw ERP, 75-ft. above ground, 3802-ft. above sea level, lat. 40° 30' 35", long. 102° 006' 51".

Pleasant Valley—K18GM, Ch. 18, Region 1 Translator Assn. Phone: 970-848-5301.

Technical Facilities: 0.214-kw ERP, 75-ft. above ground, 3802-ft. above sea level, lat. 40° 30' 35", long. 102° 006' 51".

Pleasant Valley—K20GK, Ch. 20, Region 1 Translator Assn.

Technical Facilities: 0.214-kw ERP, 75-ft. above ground, 3805-ft. above sea level, lat. 40° 30' 35", long. 102° 006' 51".

Pleasant Valley—K26GX, Ch. 26, Region 1 Translator Assn. Phone: 970-848-5301.

Technical Facilities: 0.214-kw ERP, 75-ft. above ground, 3802-ft. above sea level, lat. 40° 30' 35", long. 102° 06' 51".

Ownership: Region 1 Translator Association.

Pleasant Valley—K30GO, Ch. 30, Region 1 Translator Assn. Phone: 970-848-5301.

Technical Facilities: 0.214-kw ERP, 75-ft. above ground, 3803-ft. above sea level, lat. 40° 30' 35", long. 102° 006' 51".

Powderhorn—K69AQ, Ch. 69, Roaring Fork TV Assn. Inc. (KREX-TV Ch. 5 Grand Junction)

Technical Facilities: 4.47-kw ERP, lat. 39° 05' 15", long. 108° 13' 40".

Powderhorn Valley—K07VY, Ch. 9, Gunnison County Metro. Recreation District. (KREY-TV Ch. 10 Montrose)

Technical Facilities: 0.002-kw ERP, lat. 38° 18' 30", long. 107° 009' 000".

Powderhorn Valley—K12LX, Ch. 12, Gunnison County Metro. Recreation District. (KUSA-TV Ch. 9 Denver)

Technical Facilities: 0.015-kw ERP, lat. 38° 17' 53", long. 107° 007' 55".

Pueblo—K34FB, Ch. 34, NBC Telemundo License Co. Phone: 202-637-4535.

Technical Facilities: 100-w TPO, 1.34-kw ERP, 72-ft. above ground, 4970-ft. above sea level, lat. 38° 18' 56", long. 104° 37' 01".

Transmitter: 3.1-mi. N of Pueblo.

Began Operation: April 5, 1996.

Ownership: NBC Universal.

Pueblo—K48CU, Ch. 48, Full Gospel Outreach Inc.

Technical Facilities: 100-w TPO, 1.09-kw ERP, 126-ft. above ground, 4830-ft. above sea level, lat. 38° 16' 50", long. 104° 36' 34".

Transmitter: 2109 7th Ave.

Ownership: Full Gospel Outreach Inc.

Radium & Sheephorn—K70DV, Ch. 70, Eagle Valley TV Corp. (KCNC-TV Ch. 4 Denver)

Technical Facilities: 0.9-kw ERP, lat. 40° 000' 005", long. 106° 26' 31".

Rangely—K06IX, Ch. 6, Rio Blanco County TV Assn. (KREX-TV Ch. 5 Grand Junction)

Technical Facilities: 0.08-kw ERP, lat. 40° 09' 36", long. 108° 57' 12".

Rangely—K22DZ, Ch. 22, Rio Blanco County TV Assn. (KSL-TV Ch. 5 Salt Lake City)

Technical Facilities: lat. 40° 05' 51", long. 108° 48' 36".

Rangely—K26DP, Ch. 26, Rio Blanco County TV Assn. (KRMA-TV Ch. 6 Denver)

Technical Facilities: 0.368-kw ERP, lat. 40° 05' 51", long. 108° 48' 36".

Rangely—K28CG, Ch. 28, Rio Blanco County TV Assn. (KWGN-TV Ch. 2 Denver)

Technical Facilities: lat. 40° 05' 51", long. 108° 48' 36".

Rangely—K32AC, Ch. 32, Rio Blanco County TV Assn. (KRMA-TV Ch. 6 Denver)

Technical Facilities: 2.05-kw ERP, lat. 40° 05' 51", long. 108° 48' 36".

Rangely—K60FE, Ch. 60, Rio Blanco County TV Assn. (KDVR Ch. 31 Denver)

Technical Facilities: lat. 40° 05' 51", long. 108° 48' 36".

Rangely—K66ER, Ch. 66, Rio Blanco County TV Assn. (KJCT-TV Ch. 8 Grand Junction)

Technical Facilities: lat. 40° 05' 51", long. 108° 48' 36".

Rangely, Dinosaur & Blue Mountain—K24DG, Ch. 24, Rio Blanco County TV Assn. (KCNC-TV Ch. 4 Denver)

Technical Facilities: 0.1-kw ERP, lat. 40° 05' 51", long. 108° 48' 36".

Redstone—K04HP, Ch. 4, Roaring Fork TV Assn. Inc. (KUSA-TV Ch. 9 Denver)

Technical Facilities: 0.045-kw ERP, 15-ft. above ground, 7921-ft. above sea level, lat. 39° 14' 20", long. 107° 13' 002".

Ownership: Roaring Fork TV Association Inc.

Redstone—K09XN, Ch. 9, Pitkin County Translator Dept. Phone: 970-945-4932.

Technical Facilities: 0.042-kw ERP, 39-ft. above ground, 8409-ft. above sea level, lat. 39° 14' 18", long. 107° 13' 28".

Redstone—K11VC, Ch. 11, Pitkin County Translator Dept. Phone: 970-945-4932.

Technical Facilities: 0.042-kw ERP, 43-ft. above ground, 8114-ft. above sea level, lat. 39° 14' 18", long. 107° 13' 28".

Redstone—K18GD, Ch. 18, Pitkin County Translator Dept.

Technical Facilities: 0.05-kw ERP, lat. 39° 14' 18", long. 107° 13' 28".

Colorado — Low Power TV & TV Translator Stations

- Redstone & Crystal River rural area**—K02IO, Ch. 2, Roaring Fork TV Assn. Inc. (KCNC-TV Ch. 4 Denver)
 Technical Facilities: 0.045-kw ERP, 15-ft. above ground, 7925-ft. above sea level, lat. 39° 14' 20", long. 107° 13' 002".
- Redstone & Upper Crystal River Valley**—K06GK, Ch. 6, Pitkin County Translator Dept. (KREX-TV Ch. 5 Grand Junction)
 Technical Facilities: 0.113-kw ERP, lat. 39° 14' 18", long. 107° 13' 28".
- Redvale & Norwood**—K34DH, Ch. 34, Montrose County. (KREY-TV Ch. 10 Montrose)
 Technical Facilities: lat. 38° 18' 53", long. 108° 11' 52".
- Ridgway**—K03AY, Ch. 3, W. Russell Withers Jr. (KREY-TV Ch. 10 Montrose)
 Technical Facilities: 0.02-kw ERP, lat. 38° 11' 11", long. 107° 46' 30".
- Ridgway**—K13RH, Ch. 13, City of Ouray. (KJCT-TV Ch. 8 Grand Junction)
 Technical Facilities: 0.02-kw ERP, lat. 38° 11' 11", long. 107° 46' 30".
- Ridgway & Ouray**—K64BL, Ch. 64, Rocky Mountain Public Bcstg. Network Inc. (KTSC Ch. 8 Pueblo)
 Technical Facilities: 0.63-kw ERP, lat. 38° 11' 11", long. 107° 46' 30".
- Rifle**—K57CR, Ch. 57, Pikes Peak Broadcasting Co. Phone: 719-632-1515. Fax: 719-475-0815.
 Studio: 8 Foresight Circle, Grand Junction, CO 81505.
 Technical Facilities: 100-w TPO, 3.385-kw ERP, 16-ft. above ground, 8150-ft. above sea level, lat. 39° 32' 10", long. 107° 56' 56".
 Transmitter: 9-mi. W of Rifle.
 Multichannel TV Sound: Stereo only.
 Began Operation: August 1, 1987.
 Ownership: Pikes Peak Broadcasting Co.
 Personnel: Brad McCloud, Local Sales Manager; Neil Klockziem, General Manager; Roger Hightower, Chief Engineer.
- Rio Blanco Valley**—K36DM, Ch. 36, Rio Blanco County TV Assn. (KWGN-TV Ch. 2 Denver)
 Technical Facilities: lat. 39° 42' 004", long. 107° 57' 005".
- Rio Blanco Valley**—K50AE, Ch. 50, Rio Blanco County TV Assn. (KRMA-TV Ch. 6 Denver)
 Technical Facilities: 0.684-kw ERP, lat. 40° 10' 55", long. 107° 54' 001".
- Rio Blanco Valley, etc.**—K38AG, Ch. 38, Rio Blanco County TV Assn. (KRMA-TV Ch. 6 Denver)
 Technical Facilities: 0.63-kw ERP, lat. 39° 42' 004", long. 107° 57' 005".
- Rio Blanco Valley, etc.**—K44AC, Ch. 44, Rio Blanco County TV Assn. (KCNC-TV Ch. 4 Denver)
 Technical Facilities: 0.63-kw ERP, lat. 39° 42' 004", long. 107° 57' 005".
- Roan Creek**—K04KF, Ch. 4, Garfield County. (KRMA-TV Ch. 6 Denver)
 Technical Facilities: 0.022-kw ERP, lat. 39° 28' 15", long. 108° 21' 47".
- Roan Creek**—K13RC, Ch. 13, Garfield County. (KJCT-TV Ch. 8 Grand Junction)
 Technical Facilities: 0.049-kw ERP, lat. 39° 28' 15", long. 108° 21' 47".
- Rocky Ford**—K39ED, Ch. 39, Full Gospel Outreach Inc. (KTBN-TV Ch. 40 Santa Ana)
 Technical Facilities: lat. 38° 03' 38", long. 103° 43' 53".
- Romeo**—K63AN, Ch. 63, San Luis Valley TV Inc.
 Technical Facilities: 5.72-kw ERP, 98-ft. above ground, 11023-ft. above sea level, lat. 36° 51' 25", long. 106° 001' 12".
- Romeo, etc.**—K45GD, Ch. 45, San Luis Valley TV Inc. (KRQE Ch. 13 Albuquerque)
 Technical Facilities: 1-kw ERP, lat. 36° 51' 25", long. 106° 001' 12".
- Romeo, etc.**—K57CB, Ch. 57, WEAU Licensee Corp. (KKTU Ch. 11 Colorado Springs) Phone: 715-835-1313.
 Technical Facilities: 7.11-kw ERP, lat. 37° 12' 25", long. 106° 001' 12".
 Ownership: Gray Television Inc.
- Romeo, etc.**—K59BG, Ch. 59, San Luis Valley TV Inc. (KNME-TV Ch. 5 Albuquerque)
 Technical Facilities: 7.11-kw ERP, lat. 37° 12' 25", long. 106° 001' 12".
- Romeo, etc.**—K61AZ, Ch. 61, San Luis Valley TV Inc. (KASA-TV Ch. 2 Santa Fe)
 Technical Facilities: 7.086-kw ERP, lat. 37° 12' 25", long. 106° 001' 12".
- Romeo, etc.**—K65AS, Ch. 65, San Luis Valley TV Inc. (KOAT-TV Ch. 7 Albuquerque)
 Technical Facilities: 6.32-kw ERP, lat. 37° 12' 25", long. 106° 001' 12".
- Rulison**—K40CS, Ch. 40, W. Russell Withers Jr.
 Technical Facilities: 0.01-kw ERP, lat. 39° 32' 005", long. 107° 57' 25".
- Rulison, East Rifle & South Rifle**—K26FK, Ch. 26, Channel 20 TV Co. (KTVD Ch. 20 Denver)
 Technical Facilities: 1.69-kw ERP, lat. 009° 32' 005", long. 107° 57' 25".
- Rulison, East Rifle & South Rifle**—K61BN, Ch. 61, Rocky Mountain Public Broadcasting Network. (KUSA-TV Ch. 9 Denver)
 Technical Facilities: 1.69-kw ERP, lat. 39° 32' 005", long. 107° 57' 25".
- Rulison, East Rifle & South Rifle**—K63BM, Ch. 63, Garfield County. (KCNC-TV Ch. 4 Denver)
 Technical Facilities: 1.69-kw ERP, lat. 39° 32' 005", long. 107° 57' 25".
- Rulison, East Rifle & South Rifle**—K68BR, Ch. 68, Garfield County. (KWGN-TV Ch. 2 Denver)
 Technical Facilities: 1.69-kw ERP, lat. 39° 32' 005", long. 107° 57' 25".
- Salida**—K17DP, Ch. 17, Sangre de Cristo Communications Inc. (KOAA-TV Ch. 5 Pueblo)
 Technical Facilities: lat. 38° 26' 48", long. 106° 000' 38".
- Salida & Alamosa**—K44CI, Ch. 44, Pikes Peak Broadcasting Co. (KRDO-TV Ch. 13 Colorado Springs)
 Technical Facilities: lat. 37° 26' 44", long. 106° 000' 35".
- Salida & Buena Vista**—K02JH, Ch. 2, Chaffee County TV Translator Assn. (KTSC Ch. 8 Pueblo)
 Technical Facilities: 0.009-kw ERP, lat. 38° 44' 37", long. 106° 11' 50".
- Salida & Buena Vista**—K04JD, Ch. 4, Chaffee County TV Translator Assn. (KWGN-TV Ch. 2 Denver)
 Technical Facilities: 0.041-kw ERP, lat. 38° 44' 37", long. 106° 11' 50".
- Salida & Buena Vista**—K06HF, Ch. 6, Chaffee County TV Translator Assn. (KUSA-TV Ch. 9 Denver)
 Technical Facilities: 0.021-kw ERP, lat. 38° 44' 37", long. 106° 11' 50".
- Salida & Buena Vista**—K11KU, Ch. 11, Chaffee County TV Translator Assn. (KCNC-TV Ch. 4 Denver)
 Technical Facilities: 0.036-kw ERP, lat. 38° 44' 37", long. 106° 11' 50".
- Salida & Buena Vista**—K13LD, Ch. 13, Chaffee County TV Translator Assn. (KMGH-TV Ch. 7 Denver)
 Technical Facilities: 0.036-kw ERP, lat. 38° 44' 37", long. 106° 11' 50".
- Salida & Buena Vista**—K53AR, Ch. 53, Rocky Mountain Public Broadcasting Network. (KTSC Ch. 8 Pueblo)
 Technical Facilities: 2.27-kw ERP, lat. 38° 26' 48", long. 106° 000' 38".
- San Luis**—K02KI, Ch. 2, Rocky Mountain Public Broadcasting Network. (KTSC Ch. 8 Pueblo)
 Technical Facilities: 0.005-kw ERP, lat. 37° 12' 14", long. 105° 25' 37".
- San Luis & rural area**—K06BE, Ch. 6, Costilla County Commission. (KOB-TV Ch. 4 Albuquerque)
 Technical Facilities: lat. 37° 12' 14", long. 105° 25' 37".
- San Luis Valley, etc.**—K55CL, Ch. 55, Rocky Mountain Public Broadcasting Network. (KTSC Ch. 8 Pueblo)
 Technical Facilities: 1.14-kw ERP, lat. 37° 12' 25", long. 106° 001' 12".
- Sapinero**—K46DB, Ch. 46, Gunnison County Metro. Recreation District. (KUSA-TV Ch. 9 Denver)
 Technical Facilities: lat. 38° 26' 52", long. 107° 16' 20".
- Sapinero**—K48EF, Ch. 48, Gunnison County Metro. Recreation District. (KOAA-TV Ch. 5 Pueblo)
 Technical Facilities: lat. 38° 26' 52", long. 107° 16' 20".
- Sargents**—K02NV, Ch. 2, Gunnison County Metro. Recreation District. (KWGN-TV Ch. 2 Denver)
 Technical Facilities: 0.002-kw ERP, lat. 28° 23' 26", long. 106° 24' 39".
 Transmitter: 1-mi. SSE of Sargents.
- Sargents**—K040F, Ch. 4, Gunnison County Metro. Recreation District. (KUSA-TV Ch. 9 Denver)
 Technical Facilities: 0.002-kw ERP, lat. 38° 23' 26", long. 106° 24' 39".
 Transmitter: 1-mi. SSE of Sargents.
- Sargents**—K06NG, Ch. 6, Gunnison County Metropolitan Recreation District.
 Technical Facilities: 0.003-kw ERP, 23-ft. above ground, 9262-ft. above sea level, lat. 38° 23' 26", long. 106° 24' 39".
 Ownership: Gunnison County Metropolitan Recreation District.
- Sargents**—K07VH, Ch. 7, Gunnison County Metro. Recreation District. (KOAA-TV Ch. 5 Pueblo)
 Technical Facilities: lat. 38° 23' 26", long. 106° 24' 39".
- Sargents**—K11TJ, Ch. 11, Gunnison County Metro. Recreation District. (KMGH-TV Ch. 7 Denver)
 Technical Facilities: lat. 38° 23' 26", long. 106° 24' 39".
 Transmitter: 1-mi. SSE of Sargents.
- Sargents**—K53AY, Ch. 53, Gunnison County Metro. Recreation District. (KOAA-TV Ch. 5 Pueblo)
 Technical Facilities: 0.95-kw ERP, lat. 38° 29' 56", long. 106° 19' 28".
- Sargents**—K57CS, Ch. 57, Gunnison County Metro. Recreation District. (KUSA-TV Ch. 9 Denver)
 Technical Facilities: lat. 38° 29' 56", long. 106° 19' 28".
- Sargents**—K59DV, Ch. 59, Gunnison County Metro. Recreation District. (KREX-TV Ch. 5 Grand Junction)
 Technical Facilities: lat. 38° 29' 56", long. 106° 19' 28".
- Silt & Four Mile Creek**—K47AC, Ch. 47, Channel 20 TV Co. (KTVD Ch. 20 Denver)
 Technical Facilities: 0.87-kw ERP, lat. 39° 25' 45", long. 107° 23' 000".
- Silt & Four Mile Creek**—K49AH, Ch. 49, Rocky Mountain Public Broadcasting Network. (KRMA-TV Ch. 6 Denver)
 Technical Facilities: 0.869-kw ERP, lat. 39° 25' 45", long. 107° 23' 000".
- Silt/Carbondale**—K52AG, Ch. 52, Pitkin County Translator Dept. (KUSA-TV Ch. 9 Denver) Phone: 970-927-6813.
 Technical Facilities: 0.819-kw ERP, lat. 39° 25' 45", long. 107° 23' 000".
 Holds CP for change to 1.4-kw ERP, 75-ft. above ground, 10640-ft. above sea level, lat. 39° 25' 23.50", long. 107° 22' 31.60".
 BPPT-20020719AAG.
- Silt/Carbondale**—K54AG, Ch. 54, Pitkin County Translator. (KCNC-TV Ch. 4 Denver)
 Technical Facilities: 0.819-kw ERP, lat. 39° 25' 45", long. 107° 23' 000".

Snowmass at Aspen—K02HI, Ch. 2, Roaring Fork TV Assn. Inc. (KREX-TV Ch. 5 Grand Junction)

Technical Facilities: 0.016-kw ERP, lat. 39° 13' 11", long. 106° 54' 31".

Holds CP for change to 28-ft. above ground, 9444-ft. above sea level, lat. 39° 13' 33", long. 106° 50' 00". BPTTV-20040719ADQ.

Ownership: Roaring Fork TV Association Inc.

Snowmass at Aspen—K04HH, Ch. 4, Roaring Fork TV Assn. Inc. (KUSA-TV Ch. 9 Denver)

Technical Facilities: 0.016-kw ERP, lat. 39° 13' 11", long. 106° 54' 31".

Holds CP for change to 44-ft. above ground, 9463-ft. above sea level, lat. 39° 13' 33", long. 106° 50' 00". BPTTV-20040719ADQ.

Ownership: Roaring Fork TV Association Inc.

Snowmass at Aspen—K10IW, Ch. 10, Roaring Fork TV Assn. Inc. (KCNC-TV Ch. 4 Denver)

Technical Facilities: 0.033-kw ERP, lat. 39° 13' 11", long. 106° 54' 31".

Somerset—K02IJ, Ch. 2, Mesa Television Inc. (K0AA-TV Ch. 5 Pueblo)

Technical Facilities: 0.009-kw ERP, lat. 38° 55' 34", long. 107° 30' 006".

Somerset—K10KK, Ch. 10, Mesa Television Inc. (KUSA-TV Ch. 9 Denver)

Technical Facilities: 0.006-kw ERP, lat. 38° 55' 34", long. 107° 30' 006".

Somerset—K12MN, Ch. 12, Mesa Television Inc. (KREX-TV Ch. 5 Grand Junction)

Technical Facilities: 0.008-kw ERP, lat. 38° 55' 34", long. 107° 30' 006".

South Fork—K18DE, Ch. 18, South Fork TV Assn. (KTSC Ch. 8 Pueblo)

Technical Facilities: lat. 37° 41' 007", long. 106° 39' 19".

South Fork & Masonic Park (rural)—K02EX, Ch. 2, South Fork TV Assn. (KOAT-TV Ch. 7 Albuquerque)

Technical Facilities: 0.024-kw ERP, lat. 37° 41' 007", long. 106° 39' 19".

South Fork & rural area—K57BW, Ch. 57, South Fork TV Assn. (KNME-TV Ch. 5 Albuquerque)

Technical Facilities: 0.25-kw ERP, lat. 37° 41' 007", long. 106° 39' 19".

Southwest Baca County—K07UN, Ch. 7, Baca County. (KTSC Ch. 8 Pueblo)

Technical Facilities: lat. 37° 10' 005", long. 103° 005' 55".

Southwest Baca County rural area—K03DZ, Ch. 3, Baca County. (KKTV Ch. 11 Colorado Springs)

Technical Facilities: 0.136-kw ERP, lat. 37° 10' 005", long. 103° 005' 55".

Southwest Baca County rural area—K06HW, Ch. 6, Baca County. (KRDO-TV Ch. 13 Colorado Springs)

Technical Facilities: 0.136-kw ERP, lat. 37° 10' 005", long. 103° 005' 55".

Southwest Baca County rural area—K09JS, Ch. 9, Baca County. (K0AA-TV Ch. 5 Pueblo)

Technical Facilities: 0.136-kw ERP, lat. 37° 10' 005", long. 103° 005' 55".

Spring Creek—K03HA, Ch. 3, Gunnison County Metro. Recreation District. (KUSA-TV Ch. 9 Denver)

Technical Facilities: 0.003-kw ERP, lat. 38° 43' 33", long. 106° 46' 24".

Transmitter: 0.15-mi. N of Rte. 306, along Spring Creek.

Spring Creek, etc.—K11QK, Ch. 11, Gunnison County Metro. Recreation District. (K0AA-TV Ch. 5 Pueblo)

Technical Facilities: 0.005-kw ERP, lat. 38° 43' 33", long. 106° 46' 24".

Transmitter: 800-ft. N of Rte. 306, along Spring Creek.

Spring Creek, etc.—K13RX, Ch. 13, Gunnison County Metro. Recreation District. (KREX-TV Ch. 5 Grand Junction)

Technical Facilities: 0.005-kw ERP, lat. 38° 43' 33", long. 106° 46' 24".

Transmitter: 800-ft. N of Rte. 306, along Spring Creek.

Springfield—K62CT, Ch. 62, Baca County. (KTSC Ch. 8 Pueblo)

Technical Facilities: 0.932-kw ERP, lat. 37° 21' 44", long. 102° 38' 44".

Springfield—K64CT, Ch. 64, Baca County. (K0AA-TV Ch. 5 Pueblo)

Technical Facilities: 0.8-kw ERP, lat. 37° 21' 44", long. 102° 38' 44".

Springfield—K66CW, Ch. 66, Baca County. (KKTU Ch. 11 Colorado Springs)

Technical Facilities: 0.8-kw ERP, lat. 37° 21' 44", long. 102° 38' 44".

Springfield—K68CR, Ch. 68, Baca County. (KRDO-TV Ch. 13 Colorado Springs)

Technical Facilities: 0.799-kw ERP, lat. 37° 21' 33", long. 102° 37' 20".

Stadman & Mesa rural area—K60AC, Ch. 60, Rio Blanco County TV Assn. (KCNC-TV Ch. 4 Denver)

Technical Facilities: 1.546-kw ERP, lat. 40° 09' 50", long. 108° 26' 36".

Transmitter: 28.8-mi. W of Meeker.

Stadman Mesa, etc.—K58EF, Ch. 58, Rio Blanco County TV Assn. (KUSA-TV Ch. 9 Denver)

Technical Facilities: 1.36-kw ERP, lat. 40° 09' 50", long. 108° 26' 36".

Staley—K13QT, Ch. 13, Rio Blanco County TV Assn.

Staley & Goeder—K09PE, Ch. 9, Rio Blanco County TV Assn. (KREX-TV Ch. 5 Grand Junction)

Technical Facilities: 0.008-kw ERP, lat. 40° 05' 24", long. 108° 43' 14".

Staley & Goeder—K11PI, Ch. 11, Rio Blanco County TV Assn. (KUTV Ch. 2 Salt Lake City)

Technical Facilities: 0.008-kw ERP, lat. 40° 02' 39", long. 108° 59' 32".

Steamboat Springs—K03CL, Ch. 3, Yampa Valley TV Assn. Inc. (KUSA-TV Ch. 9 Denver)

Technical Facilities: 0.004-kw ERP, lat. 40° 27' 47", long. 106° 51' 10".

Steamboat Springs—K06CF, Ch. 6, Yampa Valley TV Assn. Inc. (KCNC-TV Ch. 4 Denver)

Technical Facilities: 0.002-kw ERP, lat. 40° 27' 36", long. 106° 51' 10".

Steamboat Springs—K09GX, Ch. 9, Yampa Valley TV Assn. Inc. (KMGH-TV Ch. 7 Denver)

Technical Facilities: 0.002-kw ERP, lat. 40° 27' 36", long. 106° 51' 10".

Steamboat Springs—K58AQ, Ch. 58, Routt County Communications. (KRMA-TV Ch. 6 Denver)

Technical Facilities: 2.78-kw ERP, lat. 40° 27' 16", long. 106° 44' 34".

Steamboat Springs—K64AR, Ch. 64, Routt County Communications. (KWGN-TV Ch. 2 Denver)

Technical Facilities: 2.78-kw ERP, lat. 40° 27' 16", long. 106° 44' 34".

Sterling—K46CY, Ch. 46, Board of Logan County Commissioners. Phone: 970-522-0888.

Technical Facilities: 500-w TPO, 2.26-kw ERP, 407-ft. above ground, 4918-ft. above sea level, lat. 40° 35' 28", long. 103° 02' 23".

Transmitter: Reiradon Hill, 9.4-mi. E of Sterling.

Ownership: Board of Logan County Commissioners.

Sterling—K48DQ, Ch. 48, Board of Logan County Commissioners. Phone: 303-522-0888.

Technical Facilities: 0.45-kw ERP, 407-ft. above ground, 4918-ft. above sea level, lat. 40° 35' 28", long. 103° 02' 23".

Ownership: Board of Logan County Commissioners.

Sterling—K50EE, Ch. 50, Board of Logan County Commissioners. Phone: 970-522-0888.

Technical Facilities: 0.45-kw ERP, 407-ft. above ground, 4918-ft. above sea level, lat. 40° 35' 28", long. 103° 02' 23".

Ownership: Board of Logan County Commissioners.

Sterling—K52EW, Ch. 52, Board of Logan County Commissioners. Phone: 970-522-0888.

Technical Facilities: 0.45-kw ERP, 407-ft. above ground, 4918-ft. above sea level, lat. 40° 35' 28", long. 103° 02' 23".

Began Operation: August 26, 1996.

Ownership: Board of Logan County Commissioners.

Sterling, Fleming & rural Logan County—K44FL, Ch. 44, Board of Logan County Commissioners. (KWGN-TV Ch. 2 Denver)

Technical Facilities: 0.45-kw ERP, lat. 40° 35' 28", long. 103° 002' 23".

Sterling, Fleming & rural Logan County—K54GJ, Ch. 54, Board of Logan County Commissioners. (KCNC-TV Ch. 4 Denver)

Phone: 970-522-0888. Technical Facilities: 2.26-kw ERP, 407-ft. above ground, 4918-ft. above sea level, lat. 40° 35' 28", long. 103° 002' 23".

Ownership: Board of Logan County Commissioners.

Sunetha & Nutria—K66AV, Ch. 66, Emmis Television License LLC. (KREZ-TV Ch. 6 Durango)

Technical Facilities: 0.36-kw ERP, lat. 37° 11' 36", long. 107° 005' 31".

Sutank & rural area—K12MH, Ch. 12, Rocky Mountain Public Broadcasting Network.

Technical Facilities: lat. 39° 23' 48", long. 107° 14' 000".

Sutank & rural areas—K04KC, Ch. 4, Garfield County. (KWGN-TV Ch. 2 Denver)

Technical Facilities: 0.04-kw ERP, lat. 39° 23' 48", long. 107° 14' 000".

■ **Sweetwater Creek**—K36DB, Ch. 36, Resort Television USA LLC. Phone: 207-772-5000.

Technical Facilities: 0.054-kw ERP, 33-ft. above ground, 7592-ft. above sea level, lat. 39° 38' 38", long. 106° 32' 14".

Holds CP for change to 0.001-kw ERP, 33-ft. above ground, 7461-ft. above sea level, lat. 39° 38' 07", long. 106° 32' 13". BPTTA-20050506ABF.

Ownership: Resort Television USA LLC.

Thomasville—K04PO, Ch. 4, Pitkin County Translator Dept. Phone: 970-945-4932.

Technical Facilities: 0.044-kw ERP, 50-ft. above ground, 8682-ft. above sea level, lat. 39° 21' 12", long. 106° 41' 000".

Ownership: Pitkin County Translator Dept.

Thomasville—K05JA, Ch. 5, Pitkin County Translator Dept. (KMGH-TV Ch. 7 Denver)

Technical Facilities: 0.024-kw ERP, lat. 39° 21' 12", long. 106° 41' 000".

Toponas & rural area—K12KR, Ch. 12, Yampa Valley TV Assn. (KCNC-TV Ch. 4 Denver)

Technical Facilities: 0.079-kw ERP, lat. 40° 03' 40", long. 106° 51' 000".

Towaoc—K64FF, Ch. 64, Rocky Mountain Public Broadcasting Network. (KTSC Ch. 8 Pueblo)

Technical Facilities: 1.64-kw ERP, 10338-ft. above sea level, lat. 37° 21' 56", long. 108° 08' 47".

Holds CP for change to 49-ft. above ground, 10269-ft. above sea level, lat. 37° 21' 54", long. 108° 008' 51". BPTT-20031031AAT.

Ownership: Rocky Mountain Public Broadcasting Network.

Trinidad—K34GI, Ch. 34, Mainstreet Broadcasting Co. Inc. Phone: 719-738-3636.

Technical Facilities: 0.84-kw ERP, 86-ft. above ground, 7188-ft. above sea level, lat. 37° 14' 14", long. 104° 30' 52".

Ownership: Mainstreet Broadcasting Co. Inc.

Trinidad, Valdez & Hoehne—K15GL, Ch. 15, Rocky Mountain Public Broadcasting Network. (KTSC Ch. 8 Pueblo)

Technical Facilities: 0.64-kw ERP, 26-ft. above ground, 6929-ft. above sea level, lat. 37° 08' 45", long. 104° 28' 09".

Ownership: Rocky Mountain Public Broadcasting Network.

Colorado — Low Power TV & TV Translator Stations

- Upper Divide Creek**—K10IQ, Ch. 10, Garfield County. (KCNC-TV Ch. 4 Denver)
 Technical Facilities: 0.092-kw ERP, lat. 39° 36' 11", long. 107° 38' 49".
- Upper Fryng Pan River**—K07KF, Ch. 7, Pitkin County Translator Dept.
 Technical Facilities: 0.005-kw ERP, lat. 39° 21' 12", long. 106° 41' 00".
- Upper Fryng Pan River (near Thomasville)**—K09LE, Ch. 9, Roaring Fork TV Assn. Inc. (KUSA-TV Ch. 9 Denver)
 Technical Facilities: 0.002-kw ERP, lat. 39° 21' 12", long. 106° 41' 00".
- Vail**—K45IE, Ch. 45, Global Resort Television LLC. Phone: 941-331-4397.
 Technical Facilities: 0.055-kw ERP, 33-ft. above ground, 7625-ft. above sea level, lat. 39° 38' 38", long. 106° 32' 14".
 Holds CP for change to 33-ft. above ground, 7493-ft. above sea level, lat. 39° 38' 07", long. 106° 32' 13". BPTTL-20050503ABZ.
 Ownership: Global Resort Television LLC.
 Personnel: Cathleen Hancock, General Manager.
- Vallecito & Bayfield**—K08ET, Ch. 8, Lake TV Assn. (KREZ-TV Ch. 6 Durango)
 Technical Facilities: 0.057-kw ERP, lat. 37° 22' 00", long. 107° 31' 30".
- Vallecito Reservoir area**—K02ET, Ch. 2, Lake TV Assn. (KOAT-TV Ch. 7 Albuquerque)
 Technical Facilities: 0.038-kw ERP, lat. 37° 22' 00", long. 107° 31' 30".
- Vallecito Reservoir area**—K10AD, Ch. 10, Lake TV Assn. (KOB-TV Ch. 4 Albuquerque)
 Technical Facilities: 0.057-kw ERP, lat. 37° 22' 00", long. 107° 31' 30".
- Walden**—K08EY, Ch. 8, Jackson County. (KCNC-TV Ch. 4 Denver)
 Technical Facilities: 0.07-kw ERP, lat. 40° 39' 49", long. 106° 24' 42".
- Walden**—K10FB, Ch. 10, Jackson County. (KGWN-TV Ch. 5 Cheyenne)
 Technical Facilities: 0.061-kw ERP, lat. 40° 39' 55", long. 106° 24' 34".
- Walden**—K12MK, Ch. 12, Jackson County. (KWGN-TV Ch. 2 Denver)
 Technical Facilities: lat. 40° 39' 49", long. 106° 24' 42".
- Walden**—K60BM, Ch. 60, Jackson County. (KRMA-TV Ch. 6 Denver)
 Technical Facilities: 0.66-kw ERP, lat. 40° 39' 49", long. 106° 24' 42".
- Walsenburg**—KSPK-LP, Ch. 28, Mainstreet Broadcasting Co. Inc. Phone: 719-738-3636.
 Technical Facilities: 7.4-kw ERP, 131-ft. above ground, 6886-ft. above sea level, lat. 37° 37' 39", long. 104° 49' 17".
 Ownership: Mainstreet Broadcasting Co. Inc.
- Wary**—K54HL, Ch. 54, Region 1 Translator Assn.
 Technical Facilities: 0.615-kw ERP, lat. 40° 03' 15", long. 102° 13' 32".
- Waunita Hot Springs**—K51DI, Ch. 51, Gunnison County Metro. Recreation District. (KTSC Ch. 8 Pueblo)
 Technical Facilities: lat. 38° 29' 56", long. 106° 19' 28".
- Waunita Hot Springs**—K55BI, Ch. 55, Gunnison County Metro. Recreation District. (KWGN-TV Ch. 2 Denver)
 Technical Facilities: 0.004-kw ERP, lat. 38° 29' 56", long. 106° 19' 28".
- Weber Canyon**—K02OS, Ch. 2, Southwest Colorado TV Translator Assn. Phone: 970-565-2121.
 Technical Facilities: 1-w TPO, 0.2-kw ERP, 10-ft. above ground, 7004-ft. above sea level, lat. 37° 17' 51", long. 108° 18' 02".
 Transmitter: 6051 County Rte. 41, Mancos.
 Ownership: Southwest Colorado TV Translator Assn.
- Weber Canyon**—K04ON, Ch. 4, Southwest Colorado TV Translator Assn. Phone: 970-565-2121.
 Technical Facilities: 1-w TPO, 0.2-kw ERP, 7011-ft. above sea level, lat. 37° 17' 51", long. 108° 18' 02".
 Transmitter: 6051 County Rte. 41, Mancos.
 Ownership: Southwest Colorado TV Translator Assn.
- Weber Canyon**—K08MB, Ch. 8, Southwest Colorado TV Translator Assn. Phone: 970-565-2121.
 Technical Facilities: 1-w TPO, 0.2-kw ERP, 7018-ft. above sea level, lat. 37° 17' 51", long. 108° 18' 02".
 Transmitter: 6051 County Rte. 41, Mancos.
 Ownership: Southwest Colorado TV Translator Assn.
 Personnel: Wayne Johnson, General Manager.
- Weber Canyon**—K100D, Ch. 10, Southwest Colorado TV Translator Assn. Phone: 970-565-2121.
 Technical Facilities: 1-w TPO, 0.002-kw ERP, 26-ft. above ground, 7019-ft. above sea level, lat. 37° 17' 51", long. 108° 18' 02".
 Transmitter: 6051 County Rte. 41, Mancos.
 Began Operation: April 1, 1995.
 Ownership: Southwest Colorado TV Translator Assn.
 Personnel: Wayne Johnson, General Manager.
- Weber Canyon**—K13XH, Ch. 13, Southwest Colorado TV Translator Assn. Phone: 970-565-2121.
 Technical Facilities: 1-w TPO, 0.0002-kw ERP, 30-ft. above ground, 7024-ft. above sea level, lat. 37° 17' 51", long. 108° 18' 02".
 Transmitter: 6051 County Rte. 41, Mancos.
 Ownership: Southwest Colorado TV Translator Assn.
 Personnel: Wayne Johnson, General Manager.
- Westcliffe**—K07BW, Ch. 7, Custer County. (KKTV Ch. 11 Colorado Springs)
 Technical Facilities: 0.02-kw ERP, lat. 38° 07' 39", long. 105° 22' 00".
- Westcliffe**—K09DY, Ch. 9, Custer County. (KRDO-TV Ch. 13 Colorado Springs)
 Technical Facilities: 0.02-kw ERP, lat. 38° 07' 39", long. 105° 22' 00".
- Williams Fork rural area**—K12DQ, Ch. 12, Moffat County. (KCNC-TV Ch. 4 Denver)
 Technical Facilities: 0.1-kw ERP, lat. 40° 20' 52", long. 107° 32' 14".
- Windsor**—KZFC-LP, Ch. 36, McGraw-Hill Broadcasting Co. Inc. Phone: 303-832-0190.
 Technical Facilities: 18.9-kw ERP, 341-ft. above ground, 5587-ft. above sea level, lat. 40° 38' 31", long. 104° 49' 03".
 Ownership: McGraw-Hill Broadcasting Co. Inc.
 Personnel: Darrell Brown, General Manager.
- Wolcott & Eagle**—K07DB, Ch. 7, Eagle Valley TV Corp. (KUSA-TV Ch. 9 Denver)
 Technical Facilities: 0.034-kw ERP, lat. 39° 44' 00", long. 106° 48' 00".
 Holds CP for change to 2.84-kw ERP, 55-ft. above ground, 10504-ft. above sea level, lat. 39° 44' 23", long. 106° 48' 04". BPTTV-20041222GDR.
 Ownership: Tao USA Inc.
- Wolcott, etc.**—K13DE, Ch. 13, Tao USA Inc. (KMGH-TV Ch. 7 Denver)
 Technical Facilities: 0.013-kw ERP, lat. 39° 44' 00", long. 106° 48' 00".
 Holds CP for change to 2.84-kw ERP, 55-ft. above ground, 10504-ft. above sea level, lat. 39° 44' 23", long. 106° 48' 04". BPTTV-20041222GDR.
 Ownership: Tao USA Inc.
- Wolcott, etc.**—KRYD-LP, Ch. 10, Tao USA Inc. Phone: 202-293-5333.
 Technical Facilities: 0.032-kw ERP, 10499-ft. above sea level, lat. 39° 44' 01", long. 106° 48' 04".
 Holds CP for change to 0.068-kw ERP, 33-ft. above ground, 7592-ft. above sea level, lat. 39° 38' 38", long. 106° 32' 15". BMPTVL-20050222ABS.
 Ownership: Tao USA Inc.
- Woodland Park**—K28GE, Ch. 28, Raycom National License Subsidiary LLC.
 Technical Facilities: 1.12-kw ERP, lat. 38° 59' 13", long. 105° 004' 008".
 Transmitter: 1-mi. SW of Woodland Park Post Office.
 Ownership: Raycom Media Inc.
- Woodland Park**—K33EW, Ch. 33, Full Gospel Outreach Inc.
 Technical Facilities: 0.99-kw ERP, lat. 38° 59' 12", long. 105° 004' 005".
 Transmitter: 1-mi. SW of Woodland Park Post Office.
- Woody Creek**—K39HE, Ch. 39, Pitkin County Translator Dept.
 Technical Facilities: 0.06-kw ERP, 60-ft. above ground, 8849-ft. above sea level, lat. 39° 18' 37", long. 106° 56' 53".
 Ownership: Pitkin County Translator Dept.
- Woody Creek**—K44GQ, Ch. 44, Pitkin County Translator Dept. Phone: 970-945-4932.
 Technical Facilities: 1.21-kw ERP, 34-ft. above ground, 8114-ft. above sea level, lat. 39° 18' 30", long. 106° 57' 15".
- Woody Creek, etc.**—K07RN, Ch. 7, Roaring Fork TV Assn. Inc.
 Technical Facilities: lat. 38° 18' 30", long. 106° 57' 15".
- Woody Creek, etc.**—K11LW, Ch. 11, Woody Creek Recreation Assn. (KUSA-TV Ch. 9 Denver)
 Technical Facilities: 0.017-kw ERP, lat. 39° 18' 30", long. 106° 57' 15".
- Woody Creek, etc.**—K13MT, Ch. 13, Woody Creek Recreation Assn. (KCNC-TV Ch. 4 Denver)
 Technical Facilities: 0.003-kw ERP, lat. 39° 18' 30", long. 106° 57' 15".
- Wray**—K44FM, Ch. 44, Region 1 Translator Assn. (KUPN Ch. 3 Sterling)
 Technical Facilities: 0.616-kw ERP, lat. 40° 03' 15", long. 102° 13' 31".
- Wray**—K46FF, Ch. 46, Region 1 Translator Assn. (KWGN-TV Ch. 2 Denver)
 Technical Facilities: 0.616-kw ERP, lat. 40° 03' 15", long. 102° 13' 31".
- Wray**—K48GA, Ch. 48, Region 1 Translator Assn. (KCNC-TV Ch. 4 Denver)
 Technical Facilities: 0.564-kw ERP, lat. 40° 03' 15", long. 102° 13' 31".
- Wray**—K50FJ, Ch. 50, Region 1 Translator Assn. (KRMA-TV Ch. 6 Denver)
 Technical Facilities: 0.564-kw ERP, lat. 40° 03' 15", long. 102° 13' 31".
- Wray**—K52FZ, Ch. 52, Region 1 Translator Assn. (KUSA-TV Ch. 9 Denver)
 Technical Facilities: 0.563-kw ERP, lat. 40° 03' 15", long. 102° 13' 31".
- Wray**—K56HG, Ch. 56, Region 1 Translator Assn. Phone: 970-848-5301.
 Technical Facilities: 0.615-kw ERP, lat. 40° 03' 15", long. 102° 13' 32".
- Wray**—K58GV, Ch. 58, Region 1 Translator Assn.
 Technical Facilities: 0.615-kw ERP, 307-ft. above ground, 4146-ft. above sea level, lat. 40° 03' 15", long. 102° 13' 32".
 Ownership: Region 1 Translator Association.
- Yampa Valley**—K07GK, Ch. 7, Moffat County. (KUSA-TV Ch. 9 Denver)
 Technical Facilities: 0.14-kw ERP, lat. 40° 27' 16", long. 106° 44' 34".
- Yuma**—K32AB, Ch. 32, Region 1 Translator Assn. (KWGN-TV Ch. 2 Denver) Phone: 970-848-5301.
 Technical Facilities: 2.69-kw ERP, 392-ft. above ground, 4600-ft. above sea level, lat. 40° 08' 35", long. 102° 48' 51".
- Yuma**—K34AC, Ch. 34, Region 1 Translator Assn. (KCNC-TV Ch. 4 Denver) Phone: 970-848-5301.
 Technical Facilities: 0.862-kw ERP, lat. 40° 08' 35", long. 102° 48' 51".
- Yuma**—K36AC, Ch. 36, Region 1 Translator Assn. (KRMA-TV Ch. 6 Denver) Phone: 970-848-5301.
 Technical Facilities: 2.69-kw ERP, lat. 40° 08' 35", long. 102° 48' 51".
- Yuma**—K38AD, Ch. 38, Region 1 Translator Assn. (KUSA-TV Ch. 9 Denver) Phone: 970-848-5301.
 Technical Facilities: 2.69-kw ERP, lat. 40° 08' 35", long. 102° 48' 51".
- Yuma**—K40CG, Ch. 40, Region 1 Translator Assn. (KMGH-TV Ch. 7 Denver)
 Technical Facilities: lat. 40° 08' 35", long. 102° 48' 51".

Yuma—K42GI, Ch. 42, Region 1 Translator Assn. Phone: 970-848-5301.

Technical Facilities: 2.7-kw ERP, 392-ft. above ground, 4598-ft. above sea level, lat. 40° 08' 35", long. 102° 48' 51".

Connecticut

■ **Allingtown**—W28AJ, Ch. 28, Paging Assoc. Inc. Phone: 203-932-3500. Fax: 203-933-2259.

Studio: 24 Rockdale Rd., West Haven, CT 06516.

Technical Facilities: 1000-w TPO, 48.8-kw ERP, 184-ft. above ground, 335-ft. above sea level, lat. 41° 17' 28", long. 72° 58' 06".

Transmitter: 24 Rockdale Rd.

Began Operation: January 1, 1989.

Ownership: Paging Associates Inc.

■ **Bridgeport**—W65DZ, Ch. 65, Paging Assoc. Inc. Phone: 800-343-9333.

Technical Facilities: 1000-w TPO, 1.26-kw ERP, 85-ft. above ground, 102-ft. above sea level, lat. 41° 09' 58", long. 73° 13' 03".

Transmitter: 623 Pine St.

Began Operation: November 4, 1998.

Ownership: Paging Associates Inc.

■ **Danbury**—W22BN, Ch. 22, IT Communications Inc., c/o Rosenman & Colin.

Technical Facilities: 500-w TPO, 10.4-kw ERP, 88-ft. above ground, 728-ft. above sea level, lat. 41° 23' 44", long. 73° 25' 24".

Transmitter: Shelter Rock, Shelter Rock Rd.

Multichannel TV Sound: Stereo only.

Ownership: IT Communications Inc.

Personnel: David Abrantes, General Manager; David Abrantes, Chief Engineer.

■ **Granby**—WESA-LP, Ch. 12, R and S Broadcasting LLC. Phone: 860-529-9303.

Technical Facilities: 0.042-kw ERP, 128-ft. above ground, 331-ft. above sea level, lat. 41° 58' 45", long. 72° 46' 59".

Holds CP for change to 45-kw ERP, 148-ft. above ground, 788-ft. above sea level, lat. 42° 05' 00.70", long. 72° 42' 16.00". transmitter to S of King Hill, Suffield, BPTTL-2003119AIE.

Ownership: R and S Broadcasting LLC.

■ **Hartford**—W28CT, Ch. 28, WWLP Broadcasting LLC. Phone: 202-462-6065.

Technical Facilities: 10-w TPO, 0.828-kw ERP, 276-ft. above ground, 984-ft. above sea level, lat. 41° 42' 13", long. 72° 49' 57".

Holds CP for change to 5-kw ERP, 46-ft. above ground, 1184-ft. above sea level, lat. 42° 15' 05", long. 72° 38' 43". BPTTA-20050609AAB.

Transmitter: Rattlesnake Mountain off State Rte. 6, Farmington.

Ownership: LIN TV Corp.

■ **Hartford**—WHCT-LP, Ch. 38, Venture Technologies Group LLC. Phone: 323-965-5400. Fax: 323-965-5411.

Technical Facilities: 41.7-kw ERP, 299-ft. above ground, 991-ft. above sea level, lat. 41° 47' 48", long. 72° 47' 52".

Holds CP for change to 150-kw ERP, . BPTTL-20030711AAP.

Transmitter: Avon Mountain.

Began Operation: January 19, 1996.

Ownership: Venture Technologies Group LLC.

■ **Hartford**—WHTX-LP, Ch. 10, Entravision Holdings LLC. Phone: 310-447-3870.

Technical Facilities: 10-w TPO, 0.03-kw ERP, 285-ft. above ground, 325-ft. above sea level, lat. 41° 45' 51", long. 72° 40' 32".

Transmitter: Bushnell Plaza, Hartford.

Began Operation: February 1, 1995.

Ownership: Entravision Communications Corp.

Personnel: Louis Maisel, President; Mike Lupo, General Manager.

■ **Hartford**—WRDM-LP, Ch. 13, ZGS Hartford Inc. Phone: 703-528-5656.

Studio: 886 Maple Ave., Hartford, CT 06114.

Technical Facilities: 33-w TPO, 0.018-kw ERP, 233-ft. above ground, 381-ft. above sea level, lat. 41° 46' 07", long. 72° 40' 26".

Transmitter: One Corporate Center.

Multichannel TV Sound: Stereo and separate audio program.

Began Operation: June 14, 1986.

Ownership: ZGS Broadcasting Holdings Inc.

Personnel: Lucio C. Ruzzier Sr., President & Chief Executive Officer; Paul D'Agostino, Chief Financial Officer & Controller; William Newton, President of Sales & Program Director; Gaetano Leone, General Manager; Salvatore Minniti, Chief Engineer.

■ **Hartford**—WRNT-LP, Ch. 6, R and S Broadcasting LLC. Phone: 860-529-9303.

Studio: 18 Garden St., Hartford. CT 06105.

Technical Facilities: 10-w TPO, 0.146-kw ERP, 298-ft. above ground, 338-ft. above sea level, lat. 41° 45' 51", long. 72° 40' 32".

Holds CP for change to 50-kw ERP, 280-ft. above ground, 972-ft. above sea level, lat. 41° 47' 48", long. 72° 47' 52". BPTTL-20030714AEF.

Transmitter: Bushnell Plaza, Hartford.

Began Operation: July 1, 1994.

Ownership: R and S Broadcasting LLC.

Personnel: Louis Maisel, President, General Manager & Chief Engineer.

■ **Hartford**—WUTH-CA, Ch. 47, WXTV License Partnership.

Technical Facilities: 17.9-kw ERP, lat. 41° 42' 32", long. 072° 28' 30".

Personnel: Alex Von Lichtenberg, General Manager.

■ **New Haven**—WNHX-LP, Ch. 51, IT Communications Inc.

Technical Facilities: 95.8-kw ERP, 98-ft. above ground, 774-ft. above sea level, lat. 41° 25' 10", long. 72° 42' 45".

Transmitter: Approx. 12-mi. NE of New Haven.

Ownership: IT Communications Inc.

■ **Stamford**—W17CD, Ch. 17, IT Communications Inc.

Technical Facilities: 10-w TPO, 0.128-kw ERP, 36-ft. above ground, 495-ft. above sea level, lat. 41° 20' 58", long. 72° 58' 27".

Holds CP for change to 1000-w TPO, 23.8-kw ERP, 88-ft. above ground, 158-ft. above sea level, lat. 41° 04' 14", long. 73° 32' 58". Radisson Hotel, 2701 Summer St., BPTVL-960517LY.

Transmitter: 1055 Wintergreen Ave., New Haven.

Began Operation: October 21, 1993.

Ownership: IT Communications Inc.

■ **Stamford**—W27CD, Ch. 27, WLNY-TV Inc. Phone: 631-777-8855. Fax: 631-777-8180.

Technical Facilities: 1000-w TPO, 21.9-kw ERP, 217-ft. above ground, 335-ft. above sea level, lat. 41° 03' 54", long. 73° 32' 04".

Transmitter: 44 Strawberry Hill Court, Stamford.

Began Operation: November 29, 1993.

Ownership: WLNY-TV Inc.

Personnel: David Feinblatt, President & General Manager; Richard Mulliner, Chief Engineer; Elliott Simmons, Sales Manager.

■ **Waterbury**—W12BH, Ch. 12, Connecticut Public Broadcasting Corp. (WEDH Ch. 24 Hartford; WEDW Ch. 49 Bridgeport)

Technical Facilities: 1-kw ERP, lat. 41° 33' 51", long. 073° 005' 009".

Delaware

■ **Dover**—W14CM, Ch. 14, Trinity Broadcasting Network Inc. Phone: 714-832-2950. Fax: 714-730-0661.

Technical Facilities: 1000-w TPO, 3.5-kw ERP, 98-ft. above ground, 253-ft. above sea level, lat. 39° 11' 08", long. 75° 29' 28".

Transmitter: 2.36-mi. NW of intersection of State Rtes. 8 & 9.

Began Operation: November 30, 1988.

Ownership: Trinity Broadcasting Network Inc.

Personnel: Paul Crouch, General Manager; Ben Miller, Chief Engineer; Rod Henke, Sales Manager.

■ **Dover**—WEVD-LP, Ch. 10, Delmarva Broadcast Service GP. Phone: 410-742-4747. Fax: 410-742-5767.

Studio: White Oak Rd., Dover, DE 19901.

Technical Facilities: 1000-w TPO, 81.4-kw ERP, 229-ft. above ground, 255-ft. above sea level, lat. 39° 11' 10", long. 75° 29' 26".

Began Operation: January 1, 1987.

Ownership: Delmarva Broadcast Service GP.

■ **Newark & Brookside**—W14BG, Ch. 14, Priority Communications Ministries Inc. (WGCB-TV Ch. 49 Red Lion)

Technical Facilities: lat. 39° 32' 004", long. 075° 42' 36".

■ **Rehoboth Beach**—W25CY, Ch. 25, Trinity Broadcasting Network Inc.

Technical Facilities: 5-kw ERP, lat. 38° 44' 53", long. 075° 11' 000".

■ **Rehoboth Beach**—W68DR, Ch. 68, Victory Television Inc. Phone: 678-714-2471.

Technical Facilities: 5.5-kw ERP, lat. 38° 44' 53", long. 075° 11' 000".

Ownership: Victory Television Inc.

■ **Sussex County**—WEWE-LP, Ch. 24, Ocean 60 Broadcasting Assn. Phone: 302-732-1400. Fax: 302-732-3933.

Technical Facilities: 0.97-kw ERP, 75-ft. above ground, 95-ft. above sea level, lat. 38° 33' 08", long. 75° 13' 23".

Holds CP for change to 7-kw ERP, 151-ft. above ground, 171-ft. above sea level, BMJPTTL-20000829AXM.

Ownership: Ocean Broadcasting Assn.

Personnel: Robert Neuhaus, General Manager.

■ **Wilmington**—W40AZ, Ch. 40, National Minority TV Inc. (KTBN-TV Ch. 40 Santa Ana)

Technical Facilities: lat. 39° 51' 003", long. 075° 29' 45".

■ **Wilmington**—WTSD-CA, Ch. 14, Priority Communications Ministries Inc. Phone: 302-540-5690.

Technical Facilities: 146-kw ERP, 1138-ft. above ground, 1431-ft. above sea level, lat. 40° 02' 30", long. 75° 14' 11".

Transmitter: 0.5-mi. SW of Rte. 7 & I-95, Christiana.

Ownership: Priority Communications Ministries.

District of Columbia

■ **Washington**—WDDN-LP, Ch. 25, Capital Media LLC. Phone: 703-387-0300.

Studio: 3400 Idaho Ave. NW, Washington, DC 20016.

Technical Facilities: 2.2-kw ERP, 108-ft. above ground, 495-ft. above sea level, lat. 38° 56' 009", long. 77° 004' 26".

Holds CP for change to 10-kw ERP, 656-ft. above ground, 951-ft. above sea level, lat. 39° 00' 00", long. 77° 03' 26". BPTTL-20050302AKD.

Transmitter: Intersection of Wisconsin & Idaho Aves. NW.

Began Operation: December 5, 1988.

Ownership: Word of God Fellowship Inc.

■ **Washington**—WIAV-LP, Ch. 58, Benita S. Querubin & Julia Cuevo.

Technical Facilities: 661-w TPO, 35-kw ERP, 177-ft. above ground, 325-ft. above sea level, lat. 38° 59' 29", long. 76° 52' 45".

Transmitter: 7501 Greenway Center Dr., Greenbelt, MD.

Ownership: Benita S. Querubin; Julia S. Cuevo.

■ **Washington**—WMDO-CA, Ch. 47, Entravision Communications Co. Phone: 301-589-0030. Fax: 301-495-9556.

Studio: 962 Wayne Ave., No. 900, Silver Spring, MD.

Technical Facilities: 24-kw ERP, 308-ft. above ground, 673-ft. above sea level, lat. 38° 56' 10", long. 77° 005' 33".

Ownership: Entravision Communications Corp.

■ **Washington**—WZDC-LP, Ch. 64, Onda Capital Inc.

Technical Facilities: 1000-w TPO, 12.5-kw ERP, 663-ft. above sea level, lat. 38° 57' 44", long. 77° 01' 36".

Transmitter: NW corner of 9th & Peabody Sts.

Ownership: ZGS Broadcasting Holdings Inc.

Florida

■ **Alachua, etc.**—W69AY, Ch. 69, Associated Christian Television System Inc. Phone: 407-298-5555.

Studio: 1001 Waldo Rd., Gainesville, FL 32601.

Technical Facilities: 1000-w TPO, 38.02-kw ERP, 567-ft. above ground, 231-ft. above sea level, lat. 29° 42' 45", long. 82° 18' 08".

Transmitter: 1001 Waldo Rd., Gainesville.

Began Operation: October 18, 1984.

Ownership: Associated Christian Television System Inc.

Personnel: Claud Bowers, Station Manager; Donna Lee, General Sales Manager; John Wasson, Chief Engineer.

■ **Altamonte Springs**—WXXU-LP, Ch. 12, Rama Communications.

Florida — Low Power TV & TV Translator Stations

Technical Facilities: 10-w TPO, 0.42-kw ERP, 1499-ft. above ground, 1122-ft. above sea level, lat. 28° 55' 16", long. 81° 19' 09".

Transmitter: 1.3-mi. W of the intersection of Res. 17 & 92 & Miller Rd., Orange City.

Began Operation: April 8, 1994.

Ownership: Rama Communications.

Big Pine—W47AC, Ch. 47, WEYS Television Corp.

Technical Facilities: 1.6-kw ERP, lat. 24° 40' 009", long. 081° 21' 33".

Big Pine—W55AM, Ch. 55, Monroe County Board of Commissioners.

Technical Facilities: 55.1-kw ERP, 351-ft. above ground, 354-ft. above sea level, lat. 24° 39' 002", long. 81° 18' 36".

Big Pine—W57AM, Ch. 57, WEYS Television Corp. (WSVN Ch. 7 Miami)

Technical Facilities: 0.32-kw ERP, lat. 24° 40' 009", long. 081° 21' 33".

■ **Bradenton**—WSVT-LP, Ch. 18, Word of God Fellowship Inc. Phone: 817-858-9955. Fax: 817-571-7478.

Technical Facilities: 150-kw ERP, 594-ft. above ground, 610-ft. above sea level, lat. 27° 56' 49", long. 82° 27' 34".

Ownership: Word of God Fellowship Inc.

Personnel: Nick Manassa, General Manager.

Chiefland—W33BL, Ch. 33, Suncoast Broadcasting of Lafayette County.

■ **Clearwater**—WXAX-LP, Ch. 26, Una Vez Mas LLC. Phone: 214-754-7008.

Technical Facilities: 50-kw ERP, 1100-ft. above ground, 1175-ft. above sea level, lat. 27° 50' 52", long. 82° 15' 48".

Ownership: Una Vez Mas LLC.

Cocoa Rockledge—W04CN, Ch. 4, Emmis Television License LLC. Phone: 818-973-2722.

Technical Facilities: 10-w TPO, 0.219-kw ERP, 302-ft. above ground, 328-ft. above sea level, lat. 28° 16' 42", long. 80° 42' 03".

Transmitter: Carver Rd.

Ownership: Emmis Communications Corp.

■ **Daytona Beach**—WDYB-LP, Ch. 53, Tiger Eye Finance Inc. Phone: 954-431-3144.

Technical Facilities: 1000-w TPO, 11.3-kw ERP, 327-ft. above ground, 209-ft. above sea level, lat. 29° 13' 53", long. 81° 02' 31".

Transmitter: 540 Corporation Dr.

Began Operation: October 18, 1999.

Ownership: Tiger Eye Broadcasting Corp.

Daytona Beach—WPXB-LP, Ch. 57, Paxson Communications LPTV Inc. Phone: 561-659-4122. Fax: 560-659-4754.

Technical Facilities: 34-kw ERP, 380-ft. above ground, 417-ft. above sea level, lat. 29° 10' 24", long. 81° 09' 24".

Transmitter: 7-mi. W of Daytona Beach.

Ownership: Paxson Communications Corp.

Personnel: Frank D. Tenore, General Manager; David T. Hall, Chief Engineer.

■ **De Funiak Springs**—WWEO-CA, Ch. 24, World Evangelism Outreach. Phone: 850-892-6202. Fax: 850-892-6226.

Studio: German Club Rd., De Funiak Springs, FL 32433.

Technical Facilities: 1000-w TPO, 10.8-kw ERP, 187-ft. above ground, 404-ft. above sea level, lat. 30° 44' 18", long. 86° 06' 22".

Transmitter: 1.2-mi. NE of Courthouse, near West Sandy Creek.

Began Operation: November 1, 1988.

Ownership: World Evangelism Outreach.

Personnel: R. W. White, President & General Manager; James Roberts, Chief Engineer & Production Manager; Elaine White, Program Director.

■ **Destin**—WDES-CA, Ch. 48, Beach TV Properties Inc. Phone: 904-234-2773.

Technical Facilities: 38.4-kw ERP, 174-ft. above ground, 190-ft. above sea level, lat. 30° 23' 49", long. 86° 30' 27".

Transmitter: 140 Palmetto.

Ownership: Beach TV Properties Inc.

Fort Lauderdale—W27AQ, Ch. 27, Skinner Broadcasting Inc. (WTVJ Ch. 6 Miami)

Technical Facilities: 70.3-kw ERP, lat. 26° 13' 48", long. 080° 005' 27".

Transmitter: Pompano Beach Club, South Tower, 111 Briny Ave.

Fort Myers—W22CL, Ch. 22, U.S. Interactive LLC. Phone: 318-992-7766.

Technical Facilities: 836-w TPO, 15-kw ERP, 400-ft. above ground, 410-ft. above sea level, lat. 26° 30' 18", long. 81° 51' 14".

Transmitter: 16341 Old U.S. 41 S.

Ownership: U.S. Interactive LLC.

Personnel: J. R. Skinner, General Manager & Sales Manager; Loren Matthews, Chief Engineer.

Fort Myers—W24AA, Ch. 24, CFF Properties Inc. (WCFL Ch. 22 Clearwater)

Technical Facilities: lat. 26° 38' 34", long. 082° 001' 35".

Fort Myers—W38CO, Ch. 38, Trinity Broadcasting Network Inc. Phone: 714-832-2950. Fax: 714-730-0661.

Technical Facilities: 2000-w TPO, 30.1-kw ERP, 371-ft. above ground, 387-ft. above sea level, lat. 26° 43' 35", long. 81° 47' 12".

Transmitter: 18060 Sable Palm Dr., near Bayshore.

Began Operation: January 21, 1991.

Ownership: Trinity Broadcasting Network Inc.

■ **Fort Myers**—WEVU-CA, Ch. 4, Caloosa Television Corp.

Technical Facilities: 3-kw ERP, 259-ft. above ground, 266-ft. above sea level, lat. 26° 38' 47", long. 81° 52' 06".

Ownership: Caloosa Television Corp.

Personnel: David Elliott, General Manager; John Garbo, General Sales Manager; Dave Taylor, News Director.

Fort Myers—WLZE-LP, Ch. 65, EBC South-west Florida Inc. Phone: 954-431-3144.

Technical Facilities: 6.14-kw ERP, 295-ft. above ground, 302-ft. above sea level, lat. 26° 39' 18", long. 81° 50' 53".

Holds CP for change to 150-kw ERP, 1201-ft. above ground, 1230-ft. above sea level, lat. 26° 47' 07", long. 81° 47' 47". BPTTL-20041020ACQ.

Began Operation: October 2, 1997.

Ownership: Equity Broadcasting Corp.

Fort Myers—WTLE-LP, Ch. 18, EBC South-west Florida Inc. Phone: 954-431-3144.

Technical Facilities: 1000-w TPO, 50-kw ERP, 400-ft. above ground, 410-ft. above sea level, lat. 26° 30' 19", long. 81° 51' 13".

Transmitter: 16341 Old U.S. 41 S.

Began Operation: July 2, 1996.

Ownership: Equity Broadcasting Corp.

Personnel: Shawn Portman, General Manager; John W. Elliot, Chief Engineer; Greg MacGregor, Sales Manager.

Fort Myers—WTPH-LP, Ch. 14, Azteca Broadcasting Corp.

Technical Facilities: 1000-w TPO, 55.2-kw ERP, 430-ft. above ground, 446-ft. above sea level, lat. 26° 43' 35", long. 81° 47' 12".

Holds CP for change to 27.6-kw ERP, BPTTL-980917JD.

Transmitter: 18060 Sable Palm Dr.

Began Operation: April 27, 1999.

Ownership: Azteca Broadcasting Corp.

Fort Pierce—W44AY, Ch. 44, Barry Telecommunications Inc. Phone: 561-737-8000. Fax: 561-369-3067.

Studio: 3401 S. Congress Ave., Boynton Beach, FL 33426.

Technical Facilities: 524.7-w TPO, 34.8-kw ERP, 341-ft. above ground, 374-ft. above sea level, lat. 27° 32' 46", long. 80° 22' 08".

Transmitter: 0.5-mi. NW of Viking.

Multichannel TV Sound: Stereo and separate audio program.

Began Operation: February 7, 1994.

Ownership: Barry Telecommunications Inc.

Personnel: Jerry Carr, President; Bernie Henneburg, Vice President, Finance.

Fort Pierce—WFPI-LP, Ch. 8, Tiger Eye Broadcasting Corp. Phone: 954-431-3144.

Technical Facilities: 10-w TPO, 0.06-kw ERP, 30-ft. above ground, 49-ft. above sea level, lat. 27° 26' 05", long. 81° 21' 04".

Holds CP for change to 3-kw ERP, BPTVL-20010116AFX.

Transmitter: 2609 Jersey Ave.

Began Operation: June 12, 1996.

Ownership: Tiger Eye Broadcasting Corp.

■ **Gainesville**—WBXG-CA, Ch. 33, The Box Worldwide LLC. Phone: 404-814-7839. Fax: 404-814-7812.

Studio: 3405-B N.W. 97th, Gainesville, FL 32606.

Technical Facilities: 23.6-kw ERP, 367-ft. above ground, 443-ft. above sea level, lat. 29° 38' 37", long. 82° 25' 11".

Transmitter: 7175 S.W. 8th Ave.

Ownership: The Box Worldwide LLC.

Personnel: Liz Kiley, Broadcast Vice President; Warren Reeves, Consulting Engineer; Amy Brown, Broadcast Operations Director.

Gainesville—WLUF-LP, Ch. 10, Board of Trustees of U. of Florida. Phone: 904-392-5551. Fax: 904-392-5731.

Studio: U. of Florida, Weimar Hall, Gainesville, FL 32611.

Technical Facilities: 10-w TPO, 0.057-kw ERP, 558-ft. above ground, 738-ft. above sea level, lat. 29° 43' 35", long. 82° 23' 41".

Transmitter: 5.5-mi. NW of Gainesville at the Devil's Millhopper.

Began Operation: November 1, 1989.

Ownership: U. of Florida.

Personnel: Richard A. Lehner, General Manager; Ward Lindsey, Chief Engineer; Frank Counts, Director, Production.

■ **Gainesville**—WYPN-CA, Ch. 45, WGFL License Corp. Phone: 610-934-7000.

Technical Facilities: 1000-w TPO, 30-kw ERP, 486-ft. above ground, 95-ft. above sea level, lat. 29° 32' 009", long. 82° 19' 18".

Ownership: The PSC Liquidating Trust.

Personnel: Jimmie Citivers, Chief Engineer; Brenda Maynard, Sales Manager.

Haines City—WDTO-LP, Ch. 50, Word of God Fellowship Inc. Phone: 817-571-1229.

Technical Facilities: 14.7-kw ERP, 371-ft. above ground, 458-ft. above sea level, lat. 28° 41' 11", long. 81° 20' 59".

Holds CP for change to 87-kw ERP, 646-ft. above ground, 771-ft. above sea level, lat. 28° 33' 34", long. 81° 35' 38". BMTTL-20050303ADD.

Ownership: Word of God Fellowship Inc.

Hallandale—W58BU, Ch. 58, NBC Telemundo License Co. (WTVJ Ch. 6 Miami) Phone: 202-637-4535.

Technical Facilities: 78.3-kw ERP, lat. 25° 59' 009", long. 080° 11' 37".

Transmitter: 4991 S.W. 28th St., Pembroke Park.

Ownership: NBC Universal.

Hilliard—W10CM, Ch. 10, Nassau County Board of Public Instruction.

Technical Facilities: 10-w TPO, 0.077-kw ERP, 108-ft. above ground, 125-ft. above sea level, lat. 30° 41' 18", long. 81° 55' 36".

Transmitter: 106 W. Illinois Ave.

■ **Inglis/Yankeetown**—WYKE-LP, Ch. 47, Citrus County Association for Retarded Citizens Inc. Phones: 352-564-1400; 352-746-3982.

Studio: 1315 N. Van Nortwick Rd., Lecanto, FL 34461.

Technical Facilities: 15-kw ERP, 277-ft. above ground, 336-ft. above sea level, lat. 28° 53' 02", long. 82° 31' 20".

Multichannel TV Sound: Stereo only.

Began Operation: August 22, 1983.

Ownership: Citrus County Association for Retarded Citizens Inc.

Personnel: Chester V. Cole, Executive Director.

Inverness—W61AK, Ch. 61, Viacom International Inc. (WTOG Ch. 44 St. Petersburg)

Technical Facilities: lat. 28° 53' 20", long. 082° 22' 59".

Jacksonville—W45BZ, Ch. 45, Deepak Viswanath. Phone: 908-246-3636.

Technical Facilities: 3434-w TPO, 24.7-kw ERP, 57-ft. above ground, 584-ft. above sea level, lat. 30° 16' 51", long. 81° 34' 12".

Transmitter: 8675-I Hogan Rd., Jacksonville.

Ownership: Deepak Viswanath.

Jacksonville—W50CO, Ch. 50, Three Angels Broadcasting Network Inc. Phone: 618-627-4651. Fax: 618-627-4155.

Studio: 3391 Charley Good Rd., West Frankfort, IL 62896.

Technical Facilities: 1000-w TPO, 16.5-kw ERP, 351-ft. above ground, 354-ft. above sea level, lat. 30° 19' 22", long. 81° 38' 34".

Transmitter: 1084 E. Adams St., Jacksonville.
 Began Operation: August 25, 1995.
 Ownership: Three Angels Broadcasting Network Inc.
 Personnel: Moses Primo, Chief Engineer.

Jacksonville—W54CS, Ch. 54, Ventana Television Inc.

Technical Facilities: 190-w TPO, 2.51-kw ERP, 538-ft. above ground, 545-ft. above sea level, lat. 30° 19' 33", long. 81° 38' 34".

Transmitter: Independence Life Bldg., Main at Hogan.

Ownership: Ventana Television Inc.

Jacksonville—W67DL, Ch. 67, Deepak Viswanath.

Technical Facilities: 1000-w TPO, 24.71-kw ERP, 350-ft. above ground, 354-ft. above sea level, lat. 30° 19' 22", long. 81° 38' 34".

Transmitter: 1084 E. Adams St., Jacksonville.

Began Operation: August 12, 1998.

Ownership: Deepak Viswanath.

Jacksonville—WJKF-CA, Ch. 9, Benjamin Perez. Phone: 202-462-3680. Fax: 202-462-3781.

Technical Facilities: 120-w TPO, 0.1-kw ERP, 635-ft. above ground, 650-ft. above sea level, lat. 30° 16' 53", long. 81° 34' 15".

Holds CP for change to 2.5-kw ERP, 635-ft. above ground, 645-ft. above sea level, lat. 30° 16' 52", long. 81° 34' 11". BPTVA-20030226ACG.

Transmitter: 400-ft. N of intersection of Hogan County & Old Hogan County Rds.

Began Operation: April 1, 1996.

Ownership: Abacus Television.

Personnel: Benjamin Perez, General Manager.

Jacksonville—WPXJ-LP, Ch. 41, Paxson Communications Corp. Phone: 561-659-4122. Fax: 561-659-4754.

Technical Facilities: 1000-w TPO, 12.2-kw ERP, 554-ft. above ground, 561-ft. above sea level, lat. 30° 19' 33", long. 81° 39' 32".

Transmitter: One Independence Dr., Jacksonville.

Ownership: Paxson Communications Corp.

Jacksonville—WUBF-LP, Ch. 23, Ummat Broadcasting Corp. Inc. Phone: 904-354-8573.

Technical Facilities: 1000-w TPO, 11.45-kw ERP, 233-ft. above ground, 253-ft. above sea level, lat. 30° 23' 15", long. 81° 44' 01".

Holds CP for change to 3.1-kw ERP, 184-ft. above ground, 207-ft. above sea level, lat. 30° 21' 08", long. 81° 43' 04". transmitter to 2973 W. 15th St., BPTTL-19990311JB.

Transmitter: 5521 Soutel Dr.

Began Operation: March 15, 1996.

Ownership: Ummat Broadcasting Corp. Inc.

Jacksonville—WWRJ-LP, Ch. 27, U.S. Interactive LLC. Phone: 713-479-3838.

Technical Facilities: 1000-w TPO, 11.9-kw ERP, 550-ft. above ground, 560-ft. above sea level, lat. 30° 19' 33", long. 81° 39' 32".

Transmitter: Independent Square, One Independent Dr.

Began Operation: December 6, 1996.

Ownership: U.S. Interactive LLC.

Personnel: Bob Joblin, General Manager; Neal Ardman, Chief Engineer.

Jacksonville, Arlington & Avondale—WBXJ-CA, Ch. 43, The Box Worldwide LLC. Phone: 404-814-7839. Fax: 404-814-7812.

Studio: 3119 Spring Glen Rd., Suite 109, Jacksonville, FL 32207.

Technical Facilities: 20-w TPO, 49-kw ERP, 217-ft. above ground, 217-ft. above sea level, lat. 30° 16' 34", long. 81° 33' 53".

Transmitter: 701 N. Ocean Blvd.

Multichannel TV Sound: Stereo only.

Began Operation: June 1, 1988.

Ownership: The Box Worldwide LLC.

Personnel: Liz Kiley, Broadcast Vice President; Warren Reeves, Consulting Engineer; Amy Brown, Broadcast Operations Director.

Jupiter—WWJV-LP, Ch. 53, Spirit Productions Inc. Phone: 407-746-0170.

Technical Facilities: 10-w TPO, 16.1-kw ERP, 484-ft. above ground, 509-ft. above sea level, lat. 26° 47' 59", long. 80° 04' 33".

Transmitter: 500 N. Delaware Blvd., Jupiter.

Ownership: Spirit Productions Inc.

Key West—W05CJ, Ch. 5, James J. Chladek. Phone: 212-686-5386.

Technical Facilities: 3-kw ERP, 164-ft. above ground, 174-ft. above sea level, lat. 24° 33' 18", long. 81° 48' 007".

Holds CP for change to 0.24-kw ERP, 20-ft. above ground, 33-ft. above sea level, lat. 24° 33' 15.40", long. 81° 48' 008.70". BMPTVL-20041215ACP.

Ownership: James J. Chladek.

Key West—W10CQ, Ch. 10, James J. Chladek. Phone: 212-686-5386.

Technical Facilities: 3-kw ERP, 161-ft. above ground, 171-ft. above sea level, lat. 24° 33' 18", long. 81° 48' 007".

Holds CP for change to 0.47-kw ERP, 20-ft. above ground, 33-ft. above sea level, lat. 24° 33' 15.40", long. 81° 48' 008.70". BMPTVL-20041215ADB.

Ownership: James J. Chladek.

Key West—W31AB, Ch. 31, LPTV Inc. (WPBT Ch. 2 Miami) Phone: 305-294-2657.

Technical Facilities: 2.24-kw ERP, 167-ft. above ground, 167-ft. above sea level, lat. 24° 34' 58", long. 81° 46' 00".

Key West—W39AC, Ch. 39, WDLF Licensed Subsidiary LLC. Phone: 703-836-9400.

Technical Facilities: 0.33-kw ERP, lat. 24° 33' 18", long. 081° 48' 007".

Ownership: De La Pena Family Trust.

Key West—W44AC, Ch. 44, Key Communications of Texas.

Technical Facilities: 2.2-kw ERP, lat. 24° 34' 58", long. 081° 46' 000".

Key West—WCAY-LP, Ch. 34, Beach TV Properties Inc. Phone: 850-234-2773.

Technical Facilities: 4.62-kw ERP, lat. 24° 34' 17", long. 81° 44' 20".

Holds CP for change to 4.57-kw ERP, 269-ft. above ground, 138-ft. above sea level, lat. 24° 34' 17", long. 81° 44' 20". BPTTL-20010705AAB.

Ownership: Beach TV Properties Inc.

Key West—WGZT-LP, Ch. 27, Jeanette M. Towne-Notte. Phone: 305-304-5469.

Technical Facilities: 4-kw ERP, 11-ft. above ground, 115-ft. above sea level, lat. 24° 33' 007", long. 81° 47' 53".

Transmitter: 0.4-mi. N of Federal Hwy. 1, W. Summerland Key, Big Pine.

Ownership: Jeanette M. Towne-Notte.

Key West—WKIZ-LP, Ch. 49, Cayo Hueso Networks LLC. (WSVN Ch. 7 Miami) Phone: 720-746-1996.

Technical Facilities: 2.2-kw ERP, 143-ft. above ground, 149-ft. above sea level, lat. 24° 34' 04", long. 81° 44' 55".

Holds CP for change to 4.4-kw ERP, 144-ft. above ground, 151-ft. above sea level, lat. 24° 34' 05", long. 81° 44' 54". BPTTL-20041221ACB.

Ownership: Cayo Hueso Television Corp.

Kissimmee—W19AX, Ch. 19, Charles S. Namey.

Technical Facilities: 1000-w TPO, 36.7-kw ERP, 325-ft. above ground, 427-ft. above sea level, lat. 28° 21' 31", long. 81° 30' 45".

Transmitter: Marriott Orlando World Center, World Center Dr.

Ownership: Charles S. Namey.

Kissimmee—WTMO-LP, Ch. 15, ZGS Broadcasting Holdings Inc.

Technical Facilities: 710-w TPO, 10-kw ERP, 315-ft. above ground, 417-ft. above sea level, lat. 28° 21' 31", long. 81° 30' 45".

Holds CP for change to 50-kw ERP, , BPTTA-20040706AAU.

Began Operation: November 9, 1993.

Ownership: ZGS Broadcasting Holdings Inc.

Lake City—W23AQ, Ch. 23, Trinity Broadcasting Network Inc. Phone: 714-832-2950. Fax: 714-730-0661.

Technical Facilities: 1000-w TPO, 38.6-kw ERP, 276-ft. above ground, 358-ft. above sea level, lat. 30° 09' 53", long. 82° 44' 56".

Transmitter: 0.8-mi. W of intersection of State Rte. 5252 & Birley Rd.

Ownership: Trinity Broadcasting Network Inc.

Lake City—W33CI, Ch. 33, United Television Partners LLC. Phone: 419-662-9657.

Technical Facilities: 153-w TPO, 1-kw ERP, 530-ft. above ground, 626-ft. above sea level, lat. 30° 07' 44", long. 82° 52' 49".

Holds CP for change to 974-ft above av. terrain, 984-ft. above ground, lat. 30° 16' 51", long. 81° 34' 12". BMTPTL-20040427ABD.

Transmitter: Rte. 49, Lake City.

Ownership: United Television Partners LLC.

Lake City—WJXE-LP, Ch. 66, Budd Broadcasting Co. Inc. Phone: 352-371-7772.

Technical Facilities: 1-kw ERP, 489-ft. above ground, 627-ft. above sea level, lat. 30° 07' 44", long. 82° 52' 49".

Holds CP for change to 150-kw ERP, 400-ft. above ground, 574-ft. above sea level, lat. 30° 12' 49", long. 82° 39' 001". Rte. 49, Lake City., BPTTL-20031029AFW.

Ownership: Budd Broadcasting Co. Inc.

Lake City—WLFC-LP, Ch. 11, WGFL License Corp. Phone: 352-371-7772. Fax: 352-371-9353.

Technical Facilities: 3-kw ERP, 400-ft. above ground, 575-ft. above sea level, lat. 30° 12' 50", long. 82° 39' 000".

Began Operation: July 1, 1987.

Ownership: The PSC Liquidating Trust.

Personnel: Harvey M. Budd, General Manager.

Lakeland—WLWA-LP, Ch. 14, Tri-Media Corp. (WACX Ch. 55 Leesburg) Phone: 407-682-7195.

Technical Facilities: 7.59-kw ERP, 276-ft. above ground, 423-ft. above sea level, lat. 28° 03' 02", long. 81° 47' 58".

Holds CP for change to 8.42-kw ERP, 489-ft. above ground, 630-ft. above sea level, lat. 28° 05' 05", long. 81° 49' 14". BPTTL-20021230AAA.

Ownership: Tri Media Corp.

Lealman—W43CE, Ch. 43, Mako Communications LLC. (WTVJ Ch. 6 Miami) Phone: 361-883-1763.

Technical Facilities: 45-kw ERP, 591-ft. above ground, 600-ft. above sea level, lat. 28° 02' 21", long. 83° 39' 20".

Ownership: Mako Communications LLC.

Madison—W03AO, Ch. 3, Thomas H. Greene Jr. & Ann K. Nixon. Phone: 850-973-4141.

Technical Facilities: 10-w TPO, 0.0313-kw ERP, 150-ft. above ground, 350-ft. above sea level, lat. 30° 28' 57", long. 83° 24' 16".

Transmitter: 0.24-mi. S of Madison on Hwy. 53.

Ownership: Ann K. Nixon; Thomas H. Greene Jr.

Marathon—W38AA, Ch. 38, WDLF Licensed Subsidiary LLC. Phone: 703-836-9400.

Technical Facilities: 1.4-kw ERP, lat. 24° 45' 35", long. 080° 57' 22".

Ownership: De La Pena Family Trust.

Marathon—W63AL, Ch. 63, WDLF Licensed Subsidiary LLC. Phone: 703-836-9400.

Technical Facilities: 0.26-kw ERP, lat. 24° 41' 30", long. 081° 006' 31".

Ownership: De La Pena Family Trust.

Marathon—W65AP, Ch. 65, WDLF Licensed Subsidiary LLC. (WSVN Ch. 7 Miami) Phone: 703-836-9400.

Technical Facilities: 0.26-kw ERP, lat. 24° 41' 30", long. 081° 006' 31".

Holds CP for change to 150-kw ERP, 231-ft. above ground, 231-ft. above sea level, lat. 24° 45' 35", long. 80° 57' 22". BPTT-20041215ACN.

Ownership: De La Pena Family Trust.

Matecumbe—W27AY, Ch. 27, Board of County Commissioners-Monroe County. (WTVJ Ch. 6 Miami)

Technical Facilities: 3.07-kw ERP, lat. 24° 56' 12", long. 080° 37' 002".

Matecumbe—W40AA, Ch. 40, WEYS Television Corp.

Technical Facilities: 1.7-kw ERP, lat. 24° 54' 18", long. 080° 38' 56".

Matecumbe—W43AD, Ch. 43, WEYS Television Corp. (WSVN Ch. 7 Miami)

Technical Facilities: 3.34-kw ERP, lat. 24° 54' 18", long. 080° 38' 56".

Matecumbe—W43CB, Ch. 43, Key Communications of Texas. Phone: 361-289-0125.

Technical Facilities: 120.5-kw ERP, 984-ft. above ground, 991-ft. above sea level, lat. 25° 32' 24", long. 80° 28' 09".

Florida — Low Power TV & TV Translator Stations

Ownership: B Communications Joint Venture.

Matecumbe—W59AJ, Ch. 59, Mako Communications LLC. (WPLG Ch. 10 Miami) Phone: 361-883-1763.

Melbourne—W26BN, Ch. 26, Wireless Broadband Services. Phone: 202-585-1900.

Technical Facilities: 4.4-kw ERP, 489-ft. above ground, 512-ft. above sea level, lat. 28° 08' 14", long. 80° 42' 11".

Began Operation: March 2, 1998.

Melbourne—W59CX, Ch. 59, Three Angels Broadcasting Network Inc. Phone: 618-627-4651. Fax: 618-627-4155.

Studio: 3391 Charley Good Rd., West Frankfort, IL 62896.

Technical Facilities: 1000-w TPO, 7.03-kw ERP, 489-ft. above ground, 512-ft. above sea level, lat. 28° 08' 14", long. 80° 42' 11".

Holds CP for change to 25.6-kw ERP, 492-ft. above ground, 514-ft. above sea level, BPTTL-20050303ACH.

Transmitter: 1865 Harlock Rd.

Ownership: Three Angels Broadcasting Network Inc.

Personnel: Moses Primo, Chief Engineer.

■ **Melbourne**—WMVJ-LP, Ch. 29, Tiger Eye Finance Inc. Phone: 954-431-3144.

Technical Facilities: 1000-w TPO, 7.96-kw ERP, 489-ft. above ground, 512-ft. above sea level, lat. 28° 08' 14", long. 80° 42' 11".

Holds CP for change to 150-kw ERP, 417-ft. above ground, 443-ft. above sea level, lat. 28° 02' 49", long. 80° 40' 34". BPTTA-20040520AFA.

Transmitter: 1865 Harlock Rd.

Began Operation: August 12, 1998.

Ownership: Tiger Eye Broadcasting Corp.

■ **Melbourne**—W59CX, Ch. 59, Three Angels Broadcasting Network Inc. Phone: 618-627-4651. Fax: 618-627-4155.

Studio: 1700 W. New Haven Ave., Suite 199, Melbourne, FL 32907.

Technical Facilities: 745-w TPO, 10-kw ERP, 284-ft. above ground, 308-ft. above sea level, lat. 28° 08' 57", long. 80° 42' 15".

Transmitter: 2601 Harlock Rd.

Began Operation: November 29, 1995.

Ownership: James J. Chladek.

Personnel: James Chladek, Chief Engineer.

■ **Melbourne-Fellsmere**—W46DB, Ch. 46, Entravision Holdings LLC. (WTCE-TV Ch. 21 Fort Pierce) Phone: 310-447-3870.

Technical Facilities: 10-kw ERP, 423-ft. above ground, 446-ft. above sea level, lat. 28° 08' 15", long. 80° 42' 10".

Ownership: Entravision Communications Corp.

■ **Miami**—WGEN-LP, Ch. 55, WDLP Licensed Subsidiary LLC.

Technical Facilities: 46.2-kw ERP, 900-ft. above ground, 909-ft. above sea level, lat. 25° 32' 24", long. 80° 28' 07".

Holds CP for change to 46.2-kw ERP, 901-ft. above ground, 909-ft. above sea level, BPTTL-20030425ABD.

Ownership: De La Pena Family Trust.

■ **Miami**—WHDLT-LP, Ch. 44, Guenter Marksteiner. (WFOR-TV Ch. 4 Miami)

Technical Facilities: 1.56-kw ERP, lat. 25° 58' 15", long. 080° 12' 32".

Transmitter: 350 N.W. 215th St., N. Miami.

■ **Miami**—WIMP-CA, Ch. 25, Sunshine Broadcasting Co. Phone: 603-279-4758.

Technical Facilities: 7.1-kw ERP, 774-ft. above ground, 784-ft. above sea level, lat. 25° 46' 20", long. 80° 11' 20".

Holds CP for change to 595-w TPO, 150-kw ERP, 800-ft. above ground, 811-ft. above sea level, lat. 25° 59' 009", long. 80° 11' 37". 200 S. Biscayne Blvd., BPTTA-20040303AAD.

Began Operation: June 1, 1996.

Ownership: Sunshine Broadcasting Co. Ltd.

■ **Miami**—WJAN-CA, Ch. 41, Sherjan Broadcasting Co. Inc. Phone: 305-592-4141. Fax: 305-592-3808.

Technical Facilities: 4000-w TPO, 101.2-kw ERP, 512-ft. above ground, 521-ft. above sea level, lat. 25° 46' 24", long. 80° 25' 22".

Transmitter: 0.87-mi. N of intersection of Tamiami Trail & S.W. 139th Ave., Sweetwater.

Multichannel TV Sound: Stereo only.

Began Operation: September 1, 1993.

Ownership: Sherjan Broadcasting Co. Inc.

Personnel: Sherwin Grossman, President & Chief Executive Officer; Omar Romay, General Manager & Chief Executive Officer; Herb Esrino, General Sales Manager; Julio DeFrancesco, Chief Engineer & Director of Operations.

■ **Miami**—WLMF-LP, Ch. 53, Paging Systems Inc. Phone: 650-697-1000.

Technical Facilities: 15.8-kw ERP, 880-ft. above ground, 884-ft. above sea level, lat. 25° 58' 15", long. 80° 12' 32".

Ownership: Paging Systems Inc.

■ **Miami**—WPMF-LP, Ch. 38, James J. Chladek. Phone: 305-379-7610. Fax: 305-374-3586.

Studio: 555 NE 15th St., 7th Floor, Miami, FL 33132.

Technical Facilities: 14-kw ERP, 602-ft. above ground, 613-ft. above sea level, lat. 25° 46' 19", long. 80° 11' 31".

Transmitter: Knight Center, 100 S.E. 2nd Ave.

Began Operation: June 1, 1998.

Ownership: James J. Chladek.

Personnel: Corrie Medor, Chief Engineer.

■ **Miami**—WSBS-CA, Ch. 50, Robin Licensed Subsidiary LLC, c/o Robert Lewis Thompson. Phone: 559-733-7800.

Studio: 9130 S. Dadeland Blvd., No. 1612, Miami, FL 33156.

Technical Facilities: 126.9-kw ERP, 768-ft. above ground, 779-ft. above sea level, lat. 25° 59' 09", long. 80° 11' 37".

Began Operation: August 16, 1994.

Ownership: De La Pena Family Trust.

Personnel: Haydely Rodriguez, General Manager; Raymond Bell Jr., Chief Engineer.

■ **Miami**—WVFW-LP, Ch. 34, Key Communications of Texas. Phone: 361-774-4354.

Technical Facilities: 120-kw ERP, 820-ft. above ground, 830-ft. above sea level, lat. 25° 59' 34", long. 80° 10' 27".

Ownership: Gerald G. Benavides.

■ **Miami, etc.**—WFUN-LP, Ch. 48, Localone Texas Ltd. Phone: 214-634-7780.

Technical Facilities: 50-w TPO, 30-kw ERP, 523-ft. above ground, 528-ft. above sea level, lat. 25° 58' 03", long. 80° 12' 34".

Transmitter: 390 N.W. 210th St., Miami.

Multichannel TV Sound: Stereo and separate audio program.

Began Operation: April 1, 1989.

Ownership: Local One TV LP.

Personnel: J. Rudger Skinner Jr., General Manager & Sales Manager; Loren Matthews, Chief Engineer.

■ **Naples**—W56DW, Ch. 56, Trinity Broadcasting Network Inc. Phone: 714-832-2950. Fax: 714-730-0661.

Technical Facilities: 1000-w TPO, 74.4-kw ERP, 239-ft. above ground, 253-ft. above sea level, lat. 26° 12' 12", long. 81° 48' 54".

Transmitter: 4301 Gulf Shore Blvd. N.

Began Operation: January 28, 1998.

Ownership: Trinity Broadcasting Network Inc.

■ **Naples**—WBSP-CA, Ch. 7, Caloosa Television Corp.

Technical Facilities: 0.573-kw ERP, 381-ft. above ground, 407-ft. above sea level, lat. 26° 25' 22", long. 81° 37' 49".

Ownership: Caloosa Television Corp.

■ **Naples**—WUVF-CA, Ch. 2, EBC Southwest Florida Inc. Phone: 954-431-3144.

Technical Facilities: 3-kw ERP, 699-ft. above ground, 714-ft. above sea level, lat. 26° 19' 00", long. 81° 47' 13".

Began Operation: July 10, 1996.

Ownership: Equity Broadcasting Corp.

Personnel: Warren Reeves, General Manager; Jessee Coleman, Chief Engineer.

■ **Naples**—WVDT-CA, Ch. 43, ZGS of Fort Myers-Naples Inc. Phone: 508-238-6454.

Technical Facilities: 144-kw ERP, 403-ft. above ground, 413-ft. above sea level, lat. 26° 30' 17.7", long. 81° 51' 13.7".

Ownership: ZGS Broadcasting Holdings Inc.

■ **Naples**—WXDT-LP, Ch. 23, Guenter Marksteiner. Phones: 561-471-9200; 239-263-0450.

Technical Facilities: 1000-w TPO, 17-kw ERP, 226-ft. above ground, 233-ft. above sea level, lat. 26° 12' 07", long. 81° 48' 49".

Transmitter: 4451 Gulf Shore Blvd.

Multichannel TV Sound: Stereo and separate audio program.

Began Operation: March 6, 1998.

Ownership: Gunter Marksteiner.

Personnel: Sonia DeBerle, General Manager; Gunter Marksteiner, Chief Engineer.

■ **Naples**—WYDT-CA, Ch. 32, Guenter Marksteiner. Phones: 561-471-9200; 239-263-0450.

Technical Facilities: 1000-w TPO, 20.5-kw ERP, 226-ft. above ground, 233-ft. above sea level, lat. 26° 12' 07", long. 81° 48' 49".

Transmitter: 4451 Gulf Shore Blvd.

Multichannel TV Sound: Stereo and separate audio program.

Began Operation: March 6, 1998.

Ownership: Gunter Marksteiner.

Personnel: Sonia DeBeale, General Manager; Gunter Marksteiner, Chief Engineer.

■ **Naples**—WZDT-LP, Ch. 39, Guenter Marksteiner.

Technical Facilities: 20-kw ERP, 224-ft. above ground, 231-ft. above sea level, lat. 26° 12' 007", long. 81° 48' 49".

■ **Ocala**—W07BP, Ch. 7, Marion County Public Schools. Phones: 352-620-7763; 352-671-7568. Fax: 352-620-7788.

Technical Facilities: 7.9-w TPO, 0.043-kw ERP, 177-ft. above ground, 295-ft. above sea level, lat. 29° 10' 57", long. 82° 08' 00".

Holds CP for change to 3-kw ERP, 295-ft. above ground, 413-ft. above sea level, BPTVL-20050531BEA.

Transmitter: 420-B S.E. Alvarez Ave., Ocala.

Ownership: Marion County Public Schools.

Personnel: Doug Joiner, General Manager; Gary Almrgren, Chief Engineer.

■ **Ocala**—W29AB, Ch. 29, Meredith Corp.

Technical Facilities: 15.9-kw ERP, lat. 29° 06' 005", long. 082° 007' 002".

Transmitter: 8240 S.E. 16th Ave.

■ **Okeechobee**—W61AP, Ch. 61, Trinity Broadcasting Network Inc. (KTBN-TV Ch. 40 Santa Ana)

Technical Facilities: 1.14-kw ERP, lat. 27° 11' 53", long. 080° 50' 33".

■ **Oldsmar**—WZRA-CA, Ch. 48, Amka Broadcast Network Inc. Phones: 727-725-3500; 727-725-5555.

Technical Facilities: 1000-w TPO, 41.7-kw ERP, 433-ft. above ground, 443-ft. above sea level, lat. 28° 02' 21", long. 82° 39' 21".

Transmitter: 1-mi. N of Oldsmar.

Began Operation: June 1, 1995.

Ownership: Amka Broadcast Network Inc.

Personnel: Sotirios Agelatos, President; Sam Agelatos, General Manager.

■ **Orlando**—W21AU, Ch. 21, Central Broadcast Company. Phone: 305-448-4747.

Technical Facilities: 1000-w TPO, 8.35-kw ERP, 499-ft. above ground, 594-ft. above sea level, lat. 28° 36' 23", long. 81° 27' 11".

Transmitter: Lake Sparring Rd., Orlando.

Ownership: Central Broadcast Co.

■ **Orlando**—W31AU, Ch. 31, CFF Properties Inc. (WACX Ch. 55 Leesburg)

Technical Facilities: 9.9-kw ERP, lat. 28° 36' 23", long. 812° 71' 001".

Transmitter: Lake Sparring Rd.

■ **Orlando**—W47AL, Ch. 47, Concilio Mision Cristiana Fuente de Agua Viva. Phone: 407-297-6698. Fax: 407-297-7994.

Technical Facilities: 700-w TPO, 10.87-kw ERP, 400-ft. above ground, 508-ft. above sea level, lat. 28° 38' 46", long. 81° 30' 05".

Transmitter: 2121 S. Clarcona Rd., Apopka.

Ownership: Concilio Mision Cristiana Fuente de Agua Viva Inc.

Personnel: Otoniel Font, General Manager; Robert Sanchez, Chief Engineer.

■ **Orlando**—WFOL-LP, Ch. 4, Native Country Broadcasting Corp. Phone: 772-562-1020.

Technical Facilities: 80-w TPO, 0.078-kw ERP, 249-ft. above ground, 335-ft. above sea level, lat. 28° 36' 22", long. 81° 17' 20".

Transmitter: Aloma Ave. & Forsyth Rd., Winterpark.

■ **Orlando**—WOKB-LP, Ch. 7, Rama Communications.

Technical Facilities: 180-w TPO, 0.068-kw ERP, 420-ft. above ground, 528-ft. above sea level, lat. 28° 32' 22", long. 81° 22' 46".

Transmitter: Sun Bank Tower, 200 S. Orange.
 Began Operation: June 2, 1994.
 Ownership: Rama Communications.

■ **Orlando**—WPXG-LP, Ch. 31, Tiger Eye Finance Inc. Phone: 305-824-8742.

Technical Facilities: 912-w TPO, 30-kw ERP, 400-ft. above ground, 511-ft. above sea level, lat. 28° 36' 23", long. 81° 27' 11".

Transmitter: Lake Sparling Rd.
 Ownership: Tiger Eye Broadcasting Corp.
 Personnel: Frank D. Tenore, General Manager; David T. Hall, Chief Engineer.

■ **Orlando**—WRCF-LP, Ch. 29, Charles S. Namey.

Technical Facilities: 307-w TPO, 5-kw ERP, 427-ft. above ground, 535-ft. above sea level, lat. 28° 32' 25", long. 81° 22' 46".

Transmitter: Sun Trust Bldg.
 Ownership: OD TV Communications Inc.

■ **Orlando**—WTWD-LP, Ch. 16, Charles S. Namey.

Technical Facilities: 100-w TPO, 4.42-kw ERP, 299-ft. above sea level, lat. 28° 27' 52", long. 81° 27' 39".

Holds CP for change to 87-kw ERP, 259-ft. above ground, 348-ft. above sea level, lat. 28° 25' 22", long. 81° 27' 35". BPTTA-20040405AAB.

Transmitter: 5905 International Dr., Tangelo Park.
 Ownership: Charles S. Namey.

Orlando—WVCI-LP, Ch. 63, Entravision Holdings LLC. Phone: 310-447-3870.

Studio: Suite 300, 5135 Adanson St., Orlando, FL 32804.

Technical Facilities: 730-w TPO, 9.2-kw ERP, 351-ft. above ground, 443-ft. above sea level, lat. 28° 35' 35", long. 81° 25' 13".

Transmitter: 4466 John Young Parkway.
 Ownership: Entravision Communications Corp.
 Personnel: May Nohra, General Manager; Chuck Seithel, Chief Engineer; Paul Gomache, Sales Manager.

Orlando—WVEN-LP, Ch. 63, Entravision Holdings LLC.

Technical Facilities: 5.01-kw ERP, lat. 28° 35' 35", long. 081° 25' 12".

Transmitter: 4466 John Young Pkwy.

■ **Orlando**—WZXZ-CA, Ch. 36, The Box Worldwide LLC. Phone: 404-814-7839. Fax: 404-814-7812.

Studio: 1800 Pembroke Dr., Suite 400, Orlando, FL 32810.

Technical Facilities: 23-kw ERP, 550-ft. above ground, 615-ft. above sea level, lat. 28° 34' 52", long. 81° 00' 31".

Multichannel TV Sound: Stereo only.
 Began Operation: June 1, 1989.
 Ownership: The Box Worldwide LLC.
 Personnel: Liz Kiley, Broadcast Vice President; Warren Reeves, Consulting Engineer; Amy Brown, Broadcast Operations Director.

■ **Palatka**—WJGV-LP, Ch. 48, Pentecostal Revival Assn. Inc. Phones: 904-325-5854; 904-325-6323. Fax: 904-325-8626.

Studio: S. State Rd. 19, Palatka, FL 32077.

Technical Facilities: 1000-w TPO, 22-kw ERP, 356-ft. above ground, 371-ft. above sea level, lat. 29° 35' 48", long. 81° 41' 59".

Transmitter: 5.47-mi. SW of Palatka.
 Began Operation: December 16, 1991.
 Ownership: Pentecostal Revival Assn. Inc.
 Personnel: Rev. Dolly Harrell, General Manager; James L. Harrell Jr., Chief Engineer.

■ **Palm Beach**—WTCN-CA, Ch. 43, Viacom Television Station WTCN LLC. Phone: 202-457-4518.

Technical Facilities: 150-kw ERP, 917-ft. above ground, 928-ft. above sea level, lat. 27° 01' 32", long. 80° 10' 43".

Ownership: Viacom Inc.
 Personnel: Larry A. Most, General Sales Manager.

Panama City—W17CG, Ch. 17, Global Outreach Ministry Network Inc. Phone: 800-489-9006.

Technical Facilities: 131-w TPO, 1-kw ERP, 239-ft. above ground, 256-ft. above sea level, lat. 30° 11' 00", long. 85° 46' 33".

Holds CP for change to 150-kw ERP, 1076-ft. above ground, 1214-ft. above sea level, lat. 30° 30' 42", long. 85° 29' 17". BPTTL-20020819AAF.

Transmitter: Laurie & Laird Rds.
 Ownership: Global Outreach Ministry Network Inc.

Panama City—W26BV, Ch. 26, Richard C. & Linda A. Goetz. Phone: 815-943-4760.

Technical Facilities: 120-w TPO, 1-kw ERP, 325-ft. above ground, 339-ft. above sea level, lat. 30° 24' 41", long. 86° 37' 28".

Holds CP for change to 150-kw ERP, 620-ft. above ground, 656-ft. above sea level, lat. 30° 24' 13", long. 86° 59' 34". BPTTL-20031229ACI.

Transmitter: 1-mi. N of Shalimar.
 Ownership: Richard C. & Lisa A. Goetz.

Panama City—W54CU, Ch. 34, Trinity Broadcasting Network Inc. Phone: 714-832-2950. Fax: 714-730-0661.

Technical Facilities: 5000-w TPO, 2.1-kw ERP, 175-ft. above ground, 211-ft. above sea level, lat. 30° 11' 41", long. 85° 37' 51".

Transmitter: 3099 Ormond Ave., Hiland Park.
 Ownership: Trinity Broadcasting Network Inc.

Panama City—W36BU, Ch. 36, Richard C. & Lisa A. Goetz. Phone: 815-943-4760.

Technical Facilities: 156-w TPO, 1-kw ERP, 148-ft. above ground, 158-ft. above sea level, lat. 30° 15' 57", long. 85° 38' 27".

Holds CP for change to 3-kw ERP, 463-ft. above ground, 515-ft. above sea level, lat. 30° 19' 41", long. 85° 41' 22". BPTVL-20041230ABA.

Transmitter: 5-mi. SW of Vicksburg.
 Ownership: Richard C. & Lisa A. Goetz.

Panama City—W46AN, Ch. 46, Beach TV Properties Inc. Phone: 904-234-2773.

Technical Facilities: 1000-w TPO, 13.2-kw ERP, 148-ft. above ground, 158-ft. above sea level, lat. 30° 08' 50", long. 85° 45' 43".

Transmitter: 5801 Thomas Dr., Panama City.
 Ownership: Beach TV Properties Inc.

Panama City—W50BP, Ch. 50, EBC Waterloo Inc. Phone: 954-431-3144.

Technical Facilities: 1000-w TPO, 2.986-kw ERP, 162-ft. above ground, 180-ft. above sea level, lat. 30° 10' 49", long. 85° 42' 05".

Holds CP for change to 50-kw ERP, 290-ft. above ground, 308-ft. above sea level, lat. 30° 11' 41", long. 85° 50' 01". BPTTL-20010309AAN.

Transmitter: 3101 W. Hwy. 98.
 Began Operation: October 25, 1999.
 Ownership: Equity Broadcasting Corp.

Panama City—W68CM, Ch. 68, Trinity Broadcasting Network Inc. (KTBN-TV Ch. 40 Santa Ana)

Technical Facilities: 10-kw ERP, lat. 30° 12' 12", long. 085° 36' 57".
 Transmitter: 099 Ormond Ave.

Panama City—WDWY-LP, Ch. 14, Richard C. & Lisa A. Goetz. Phone: 815-943-4760.

Technical Facilities: 98-w TPO, 1-kw ERP, 405-ft. above ground, 344-ft. above sea level, lat. 30° 10' 44", long. 85° 46' 55".

Holds CP for change to 42-kw ERP, 292-ft. above ground, 328-ft. above sea level, lat. 30° 11' 41", long. 85° 37' 51". BPTTL-20020318AAC.

Transmitter: Laurie & Laird Rds.
 Ownership: Richard C. & Lisa A. Goetz.
 Personnel: Jackson Mitchell, General Manager & Sales Manager; Bryan Baker, Chief Engineer.

Panama City—WPCY-LP, Ch. 26, EBC Waterloo Inc. Phone: 954-431-3144.

Technical Facilities: 67.6-kw ERP, 615-ft. above ground, 699-ft. above sea level, lat. 30° 21' 008", long. 85° 23' 28".

Holds CP for change to 100-kw ERP, 290-ft. above ground, 308-ft. above sea level, lat. 30° 11' 41", long. 85° 50' 01". BPTTL-20010216AAD.

Transmitter: 3101 W. Hwy. 98.
 Multichannel TV Sound: Stereo only.
 Ownership: Equity Broadcasting Corp.

■ **Panama City**—WPFN-CA, Ch. 22, Beach TV Properties Inc.

Technical Facilities: 1000-w TPO, 17.1-kw ERP, 190-ft. above ground, 207-ft. above sea level, lat. 30° 10' 59", long. 85° 46' 42".

Transmitter: 5801 Thomas Dr.
 Ownership: Beach TV Properties Inc.

Pensacola—W19CO, Ch. 19, Ventana Television Inc. Phone: 805-969-6664.

Technical Facilities: 2000-w TPO, 23.6-kw ERP, 282-ft. above ground, 387-ft. above sea level, lat. 30° 30' 52", long. 87° 17' 46".

Transmitter: 8150 Ashland Ave., Pensacola.
 Ownership: Ventana Television Inc.

Pensacola—W39BP, Ch. 39, Pensacola ACTS Inc. Phone: 904-476-2203.

Technical Facilities: 1000-w TPO, 10.1-kw ERP, 250-ft. above ground, 358-ft. above sea level, lat. 30° 30' 50", long. 87° 13' 45".

Transmitter: E corner of the junction of Harold Ave. & Debby Ave.
 Ownership: Pensacola ACTS Inc.

■ **Pensacola**—WBQP-CA, Ch. 12, Vernon Watson. Phone: 904-433-1210. Fax: 904-433-2537.

Studio: 3101 N. R St., Pensacola, FL 32505.
 Technical Facilities: 2.89-kw ERP, 305-ft. above ground, 387-ft. above sea level, lat. 30° 26' 39", long. 87° 14' 37".

Multichannel TV Sound: Stereo and separate audio program.
 Ownership: Vernon Watson.

Personnel: Vernon Watson, General Manager; David Monard, Chief Engineer; Gary Montgomery, Sales Manager.

■ **Pensacola**—WRBD-LP, Ch. 8, Upper Gulf Coast LLC. Phone: 361-289-0126.

Technical Facilities: 80-w TPO, 0.116-kw ERP, 397-ft. above ground, 482-ft. above sea level, lat. 30° 26' 43", long. 87° 14' 37".

Transmitter: 1301 N. R St.
 Began Operation: November 25, 1996.
 Ownership: Upper Gulf Coast LLC.

Pensacola-Mobile—WMOE-LP, Ch. 12, Tiger Eye Broadcasting Corp. Phone: 317-931-0310.

Technical Facilities: 100-w TPO, 0.54-kw ERP, 59-ft. above ground, 187-ft. above sea level, lat. 30° 32' 48", long. 87° 34' 50".

Transmitter: Approx. 656-ft. SE of intersection of U.S. Rte. 90 & SR 87, Elsador.
 Began Operation: November 29, 1993.
 Ownership: Tiger Eye Broadcasting Corp.

Pensacola-Mobile—WWBH-LP, Ch. 27, Tiger Eye Broadcasting Corp. Phone: 954-431-3144.

Technical Facilities: 100-w TPO, 0.49-kw ERP, 167-ft. above ground, 187-ft. above sea level, lat. 30° 32' 48", long. 87° 34' 50".

Transmitter: Approx. 656-ft. SE of intersection of U.S. Rte. 90 & SR 87, Elsador.
 Began Operation: November 29, 1993.
 Ownership: Tiger Eye Broadcasting Corp.

Perry—W29CH, Ch. 29, Perry Channel 69 TV Inc. Phone: 904-584-6981.

Studio: Balthrasher Rd., Perry, FL 32347.
 Technical Facilities: 1000-w TPO, 0.756-kw ERP, 199-ft. above ground, 254-ft. above sea level, lat. 30° 07' 43", long. 83° 35' 27".

Transmitter: 700 W. Ash St.
 Began Operation: January 1, 1983.
 Ownership: Perry Channel 69 TV Inc.

Pinellas County—WPDS-LP, Ch. 14, Pinellas County Schools. Phone: 727-588-6402. Fax: 727-588-6347.

Studio: 301 4th St. SW, Largo, FL 33770.
 Technical Facilities: 1000-w TPO, 19.7-kw ERP, 49-ft. above ground, 118-ft. above sea level, lat. 27° 54' 51", long. 82° 47' 37".

Transmitter: 301 4th St. SW, Largo.
 Ownership: Pinellas County Schools.
 Personnel: Brian Abe, General Manager; Richard Mahoney, Chief Engineer.

Pompano Beach—W21BD, Ch. 21, WDLP Broadcasting Co. LLC. Phone: 703-836-9400.

Technical Facilities: 10-kw ERP, lat. 26° 13' 47", long. 080° 005' 26".
 Transmitter: 111 Briny Ave.

■ **Pompano Beach**—WDLP-CA, Ch. 21, WDLP Licensed Subsidiary LLC. (WDLP-TV Ch. 22 Key West) Phone: 703-836-9400.

Technical Facilities: 100-kw ERP, 800-ft. above ground, 811-ft. above sea level, lat. 25° 59' 09", long. 80° 11' 37".
 Ownership: De La Pena Family Trust.

Port Charlotte—W17CK, Ch. 17, Trinity Broadcasting Network Inc. Phone: 714-832-2950. Fax: 714-730-0661.

Florida — Low Power TV & TV Translator Stations

Technical Facilities: 1000-w TPO, 10-kw ERP, 300-ft. above ground, 318-ft. above sea level, lat. 26° 58' 48", long. 82° 04' 03".

Transmitter: 1.2-mi. NNE of U.S. Rte. 41 & SR 776.

Ownership: Trinity Broadcasting Network Inc.

Port Charlotte—W52CN, Ch. 52, Trinity Broadcasting Network Inc.

Technical Facilities: lat. 26° 58' 48", long. 082° 004' 003".

Port Richey, etc.—W18DB, Ch. 18, WMOR-TV Co.

Technical Facilities: 2-kw ERP, 282-ft. above ground, 302-ft. above sea level, lat. 28° 19' 12", long. 82° 41' 52".

Ownership: WMOR-TV Co.

Port St. Lucie—WSLF-LP, Ch. 35, EBC Panama City Inc. Phone: 954-340-3110.

Technical Facilities: 26.8-kw ERP, 400-ft. above ground, 430-ft. above sea level, lat. 27° 07' 14", long. 80° 23' 59".

Ownership: Equity Broadcasting Corp.

Rock Harbor—W54BB, Ch. 54, WDLF Licensed Subsidiary LLC. (WPLG Ch. 10 Miami) Phone: 703-836-9400.

Technical Facilities: 0.29-kw ERP, lat. 25° 05' 29", long. 086° 26' 37".

Holds CP for change to 75-kw ERP, 800-ft. above ground, 811-ft. above sea level, lat. 25° 59' 008.70", long. 80° 11' 36.80". BMTTL-20040810ABX.

Ownership: De La Pena Family Trust.

Rock Harbor—W64AN, Ch. 64, WDLF Licensed Subsidiary LLC. Phone: 703-836-9400.

Technical Facilities: 0.29-kw ERP, lat. 25° 05' 29", long. 080° 26' 37".

Ownership: De La Pena Family Trust.

Rock Harbor—WEYS-LP, Ch. 56, WEYS Television Corp. Phone: 303-688-5162.

Technical Facilities: 76-kw ERP, 804-ft. above ground, 809-ft. above sea level, lat. 25° 58' 15", long. 80° 12' 32".

Sarasota—W34AW, Ch. 34, Three Angels Broadcasting Network Inc.

Technical Facilities: 19.4-kw ERP, 338-ft. above ground, 358-ft. above sea level, lat. 27° 20' 10", long. 82° 28' 19".

Sarasota—W48CN, Ch. 48, National Minority TV Inc. Phone: 949-552-0490. Fax: 949-552-0495.

Technical Facilities: 1000-w TPO, 26-kw ERP, 486-ft. above ground, 512-ft. above sea level, lat. 27° 20' 27", long. 82° 27' 54".

Transmitter: 5205 Fruitville Rd.

Began Operation: July 9, 1988.

Ownership: National Minority TV Inc.

Personnel: Mark Fountain, Chief Engineer.

Sebring—W17BO, Ch. 17, Trinity Broadcasting Network Inc. (KTBN-TV Ch. 40 Santa Ana)

Technical Facilities: 9.7-kw ERP, lat. 27° 24' 25", long. 081° 25' 56".

Sebring—W23BT, Ch. 23, Viacom International Inc. (WTOG Ch. 44 St. Petersburg)

Technical Facilities: 10.1-kw ERP, lat. 27° 27' 15", long. 081° 24' 22".

Transmitter: Approx. 3.5-mi. SE of Sebring.

Sebring—W23CN, Ch. 23, Viacom International Inc.

Technical Facilities: 11-kw ERP, 410-ft. above ground, 518-ft. above sea level, lat. 27° 27' 14", long. 81° 24' 23".

Ownership: Viacom Inc.

Sebring—W60CE, Ch. 60, Trinity Broadcasting Network Inc. (KTBN-TV Ch. 40 Santa Ana)

Technical Facilities: 38.8-kw ERP, lat. 27° 24' 25", long. 081° 25' 56".

Holds CP for change to 39.6-kw ERP, 279-ft. above ground, 361-ft. above sea level, lat. 27° 24' 29", long. 81° 25' 53". BPTT-20030922ACI.

Transmitter: 1.7-mi. SW of State Rte. 66 & U.S. Rte. 27 intersection.

Sebring, Avon Park, Lake Placid—WHRT-CA, Ch. 17, Trianon Broadcasting Co. Inc. Phone: 262-567-7307.

Technical Facilities: 27.5-kw ERP, 376-ft. above ground, 491-ft. above sea level, lat. 27° 29' 39", long. 81° 25' 00".

Began Operation: June 12, 1996.

Ownership: Trianon Broadcasting Co. Inc.

St. Augustine—WQXT-CA, Ch. 22, A1A TV Inc. Phone: 904-794-6774.

Technical Facilities: 1000-w TPO, 56.1-kw ERP, 374-ft. above ground, 410-ft. above sea level, lat. 29° 54' 14", long. 81° 22' 55".

Transmitter: Industry Center Dr.

Ownership: A1A TV Inc.

St. Petersburg—W33CC, Ch. 33, Ventana Television Inc. Phone: 805-969-6664.

Technical Facilities: 630-w TPO, 3-kw ERP, 636-ft. above ground, 545-ft. above sea level, lat. 27° 50' 53", long. 82° 45' 48".

Transmitter: 8320 Starkey Rd.

Ownership: Ventana Television Inc.

Personnel: John Skelinik, General Manager.

St. Petersburg—W60BK, Ch. 60, Trinity Broadcasting Network Inc. Phone: 714-832-2950. Fax: 714-730-0661.

Technical Facilities: 1000-w TPO, 15.7-kw ERP, 476-ft. above ground, 486-ft. above sea level, lat. 28° 02' 21", long. 82° 39' 21".

Transmitter: Near State Rtes. 580 & 584, Oldsmar.

Began Operation: October 10, 1990.

Ownership: Trinity Broadcasting Network Inc.

Personnel: Paul F. Crouch, General Manager; Ben Miller, Chief Engineer; Rod Henke, Sales Manager.

St. Petersburg—WMOR-LP, Ch. 63, WMOR-TV Co. Phone: 212-649-2009.

Studio: 9700 82nd Ave. N, Seminole, FL 34647.

Technical Facilities: 1000-w TPO, 15-kw ERP, 325-ft. above ground, 331-ft. above sea level, lat. 27° 50' 44", long. 82° 46' 22".

Transmitter: 9700 82nd Ave. N, Seminole.

Multichannel TV Sound: Stereo only.

Began Operation: January 1, 1991.

Ownership: Hearst Broadcasting.

Personnel: Michael Schuck, General Manager; John Norvell, Engineer.

St. Petersburg—WSPF-CA, Ch. 35, City of St. Petersburg/ICS Communications. Phones: 727-893-7050; 727-551-3211. Fax: 727-843-7173.

Studio: 175 5th St. N., St. Petersburg, FL 33701.

Technical Facilities: 28-kw ERP, 243-ft. above ground, 266-ft. above sea level, lat. 27° 46' 23", long. 82° 38' 008".

Began Operation: January 29, 1988.

Ownership: City of St. Petersburg.

Personnel: Cathi Brake, General Manager; David Solinske, Chief Engineer.

Stuart—WVWB-CA, Ch. 15, Viacom Television Station WVWB LLC. Phone: 202-457-4518.

Studio: 1500 N.W. Federal Hwy., Stuart, FL 34994.

Technical Facilities: 60-kw ERP, 898-ft. above ground, 909-ft. above sea level, lat. 27° 01' 32", long. 80° 10' 43".

Multichannel TV Sound: Stereo only.

Began Operation: January 11, 1991.

Ownership: Viacom Inc.

Personnel: Larry A. Most, General Sales Manager; Louis Delannoy, Chief Engineer.

Tallahassee—W21BK, Ch. 21, Joseph W. Shaffer. Phone: 713-621-4499.

Technical Facilities: 700-w TPO, 29.5-kw ERP, 230-ft. above ground, 430-ft. above sea level, lat. 30° 29' 35", long. 84° 17' 01".

Transmitter: 3000 N. Meridian Rd.

Began Operation: March 13, 1997.

Ownership: Joseph W. Shaffer.

Tallahassee—W35BN, Ch. 35, Deepak Viswanath. Phone: 718-774-6869.

Technical Facilities: 1000-w TPO, 20-kw ERP, 551-ft. above ground, 791-ft. above sea level, lat. 30° 29' 32", long. 84° 17' 13".

Transmitter: 123 Ridgeland Rd.

Began Operation: August 12, 1998.

Ownership: Deepak Viswanath.

Tallahassee—WBXT-CA, Ch. 43, The Box Worldwide LLC. Phone: 404-814-7839. Fax: 404-814-7812.

Studio: 2834 Industrial Place, Tallahassee, FL 32301.

Technical Facilities: 49-kw ERP, 499-ft. above ground, 722-ft. above sea level, lat. 30° 29' 32", long. 84° 17' 002".

Ownership: The Box Worldwide LLC.

Personnel: Liz Kiley, Broadcast Vice President; Warren Reeves, Consulting Engineer; Amy Brown, Broadcast Operations Director; Mike Plummer, Program Director.

Tallahassee—WTBC-LP, Ch. 65, Temple Baptist Church Inc. Phone: 850-386-6500. Fax: 850-385-7188.

Studio: 3000 N. Meridian Rd., Tallahassee, FL 32312.

Technical Facilities: 1000-w TPO, 16.9-kw ERP, 613-ft. above ground, 712-ft. above sea level, lat. 30° 29' 15", long. 84° 16' 48".

Transmitter: Near Temple Baptist Church, Tallahassee.

Multichannel TV Sound: Stereo and separate audio program.

Began Operation: December 1, 1987.

Ownership: Temple Baptist Church Inc.

Personnel: Daniel M. Lethers, General Manager.

Tallahassee—WVUP-CA, Ch. 45, Christian Television Corp. Inc.

Studio: 110 S. Monroe St., Tallahassee, FL 32301.

Technical Facilities: 150-kw ERP, 857-ft. above ground, 1001-ft. above sea level, lat. 30° 34' 27", long. 84° 12' 009".

Began Operation: September 1, 1984.

Ownership: Christian Television Corp. Inc.

Personnel: Bob D'Andrea, President.

Tallahassee—WWWF-LP, Ch. 47, Tiger Eye Broadcasting Corp.

Technical Facilities: 1000-w TPO, 150-kw ERP, 328-ft. above ground, 554-ft. above sea level, lat. 30° 29' 32", long. 84° 17' 02".

Transmitter: High Point Center, 106 E. College Ave.

Ownership: Woody Jenkins.

Personnel: Woody Jenkins, General Manager.

Tallahassee—WACX-LP, Ch. 09, Associated Christian Television System Inc.

Tampa—W56EB, Ch. 56, Trinity Broadcasting Network Inc. Phone: 714-832-2950. Fax: 714-730-0661.

Technical Facilities: 65-kw ERP, 635-ft. above ground, 695-ft. above sea level, lat. 27° 49' 10", long. 82° 15' 38".

Holds CP for change to 7.5-kw ERP, , BMPTT-20010119AFJ.

Transmitter: 111 W. Fortune St.

Began Operation: May 24, 2001.

Ownership: Trinity Broadcasting Network Inc.

Personnel: Paul F. Crouch, General Manager; Ben Miller, Chief Engineer; Rod Henke, Sales Manager.

Tampa—W57BA, Ch. 57, ZGS Television of Tampa Inc. (KTBN-TV Ch. 40 Santa Ana)

Technical Facilities: 14-kw ERP, lat. 27° 56' 50", long. 082° 27' 35".

Tampa—WRMD-LP, Ch. 49, ZGS Television of Tampa Inc. Phone: 813-879-5757. Fax: 813-877-4466.

Studio: 2700 W. M.L. King, Suite 400, Tampa, FL 33607.

Technical Facilities: 128-kw ERP, 508-ft. above ground, 524-ft. above sea level, lat. 27° 56' 50.90", long. 82° 27' 32.70".

Multichannel TV Sound: Separate audio program

Ownership: ZGS Broadcasting Holdings Inc.

Personnel: Laura Santos, General Manager; Jose Torres, Sales Manager.

Tampa—WTAM-LP, Ch. 30, Lotus TV of Tampa LLC.

Technical Facilities: 68.9-kw ERP, 1251-ft. above ground, 1325-ft. above sea level, lat. 27° 49' 09.7", long. 82° 15' 38.7".

Ownership: Lotus Communications Corp.

Personnel: Bob Joblin, General Manager; Neal Ardman, Chief Engineer.

Tampa—WVEA-LP, Ch. 46, Entravision Holdings LLC. Phone: 310-447-3870.

Studio: 2942 W. Columbus Dr., Suite 204, Tampa, FL 33607.

Technical Facilities: 49-kw ERP, 482-ft. above ground, 497-ft. above sea level, lat. 27° 56' 50", long. 82° 27' 35".

Ownership: Entravision Communications Corp.

Personnel: Lilly M. Gonzalez, General Manager; Edwin Castro, Sales Manager.

■ **Tampa-St. Petersburg**—WARP-CA, Ch. 20, Sunshine Broadcasting Co.
 Technical Facilities: 500-w TPO, 20.73-kw ERP, 449-ft. above ground, 466-ft. above sea level, lat. 27° 52' 00", long. 82° 37' 27".
 Holds CP for change to 150-kw ERP, 459-ft. above ground, 464-ft. above sea level, 3PTTA-20040514AAW.
 Transmitter: 1-mi. NE of State Rte. 686 & U.S. 92, near St. Petersburg.
 Multichannel TV Sound: Stereo only.
 Began Operation: February 7, 1994.
 Ownership: Sunshine Broadcasting Co. Ltd.

■ **Union Park**—WSWF-LP, Ch. 13, Specialty Broadcasting Corp. Phone: 407-740-8422. Fax: 407-740-6589.

Technical Facilities: 30-w TPO, 0.088-kw ERP, 249-ft. above ground, 325-ft. above sea level, lat. 28° 34' 07", long. 81° 13' 56".
 Transmitter: 10606 E. Colonial Dr.
 Ownership: Specialty Broadcasting Corp.

■ **Venice**—W56CN, Ch. 56, WMOR-TV Co.
 Technical Facilities: 1000-w TPO, 57.2-kw ERP, 462-ft. above ground, 479-ft. above sea level, lat. 27° 07' 56", long. 82° 23' 43".
 Transmitter: 2000 Border Rd.
 Began Operation: January 18, 1996.
 Ownership: Hearst Broadcasting.

■ **Vero Beach**—WMMF-LP, Ch. 57, Pappas Telecasting of the Treasure Coast LLC. Phone: 336-547-0020. Fax: 336-547-8144.
 Technical Facilities: 1000-w TPO, 2-kw ERP, 341-ft. above ground, 477-ft. above sea level, lat. 27° 36' 04", long. 80° 23' 33".
 Holds CP for change to 150-kw ERP, 341-ft. above ground, 361-ft. above sea level, lat. 27° 36' 005", long. 80° 23' 34". BPTTL-20040708ABL.
 Transmitter: South Relief Canal Lot J.
 Ownership: Pappas Telecasting Companies.

■ **Vero Beach**—WWCI-CA, Ch. 10, V-1 Productions Inc. Phone: 561-978-0023. Fax: 561-978-0053.
 Technical Facilities: 3-kw ERP, 430-ft. above ground, 449-ft. above sea level, lat. 27° 36' 04", long. 80° 23' 33".
 Transmitter: 901 First Place.
 Began Operation: March 22, 1996.
 Ownership: V-1 Productions Inc.
 Personnel: Jose Guerra, General Manager; Frank Banos, Chief Engineer; Maria Guerra, Sales Manager.

■ **West Gate**—W16CC, Ch. 16, Mako Communications LLC. (WSVN Ch. 7 Miami) Phone: 361-883-1763.
 Technical Facilities: 115-kw ERP, 820-ft. above ground, 830-ft. above sea level, lat. 25° 59' 35", long. 80° 10' 26".
 Ownership: Mako Communications LLC.

■ **West Palm Beach**—W65DV, Ch. 65, Jacksonville Educators Broadcasting Inc. (WOPX Ch. 56 Melbourne)
 Technical Facilities: 19.5-kw ERP, lat. 26° 47' 58", long. 080° 004' 33".

■ **West Palm Beach**—WBWP-LP, Ch. 47, Budd Broadcasting Co. Inc. Phone: 352-371-7772.
 Technical Facilities: 24.4-kw ERP, 427-ft. above ground, 469-ft. above sea level, lat. 26° 47' 58", long. 80° 004' 33".

Holds CP for change to 125-kw ERP, 443-ft. above ground, 469-ft. above sea level, BPTT-20040622AAZ.
 Ownership: Budd Broadcasting Co. Inc.

■ **West Palm Beach**—WBWP-LP, Ch. 57, H & R Production Group LLC. Phone: 603-267-7778.

Technical Facilities: 6067-w TPO, 50-kw ERP, 276-ft. above sea level, lat. 26° 43' 57", long. 80° 04' 48".
 Holds CP for change to 150-kw ERP, 486-ft. above ground, 503-ft. above sea level, lat. 26° 45' 42", long. 80° 004' 42". BPTTL-20030331ACK.
 Transmitter: Centurion Tower Bldg., 1601 Forum Place.
 Ownership: H & R Production Group LLC.

■ **Albany**—W34CZ, Ch. 34, Trinity Broadcasting Network Inc. Phone: 714-832-2950. Fax: 714-730-0661.
 Technical Facilities: 6.3-kw ERP, 420-ft. above ground, 619-ft. above sea level, lat. 31° 26' 43", long. 84° 007' 53".
 Began Operation: July 15, 1988.
 Ownership: Trinity Broadcasting Network Inc.
 Personnel: Paul Crouch, General Manager; Ben Miller, Chief Engineer; Rod Henke, Sales Manager.

■ **Athens**—W42AO, Ch. 42, Georgia Regional Community TV. (WATC Ch. 57 Atlanta) Phone: 706-543-7993. Fax: 706-543-0226.
 Studio: Daniels Bridge Rd., Athens, GA 30606.
 Technical Facilities: 14.2-kw ERP, 381-ft. above ground, 1119-ft. above sea level, lat. 33° 53' 38", long. 83° 25' 58".
 Holds CP for change to 5-kw ERP, BPTTL-19980601SC.
 Began Operation: November 13, 1991.
 Ownership: Georgia Regional Community TV.
 Personnel: Stanley R. Pulliam, Executive Chairman.

■ **Athens**—W04BJ, Ch. 4, Georgia Public Telecommunications Commission. (WCLP-TV Ch. 18 Chatsworth) Phone: 404-685-2527.
 Technical Facilities: 0.006-kw ERP, lat. 34° 55' 22", long. 083° 50' 26".
 Personnel: Mark G. Fehlig, Chief Engineer.

■ **Atlanta**—W04DB, Ch. 4, TBE Communications LLC. Phone: 404-888-1368.
 Technical Facilities: 1000-w TPO, 2.5-kw ERP, 870-ft. above ground, 1737-ft. above sea level, lat. 33° 48' 26", long. 84° 20' 22".
 Transmitter: Sweat Mountain radio site, Marietta.
 Ownership: TBE Communications LLC.

■ **Atlanta**—W24AL, Ch. 24, Ventana Television Inc. Phone: 805-969-6664.
 Technical Facilities: 1000-w TPO, 16.5-kw ERP, 459-ft. above ground, 850-ft. above sea level, lat. 33° 48' 40", long. 84° 21' 50".
 Holds CP for change to 18.1-kw ERP, 494-ft. above ground, 1361-ft. above sea level, lat. 33° 48' 26", long. 84° 20' 22". BPTTL-20030519AEN.
 Transmitter: 740 Bismark Rd.
 Ownership: Ventana Television Inc.
 Personnel: John Skelnik, General Manager & Chief Engineer.

■ **Atlanta**—W38CU, Ch. 38, Korean American TV Broadcasting Corp. Phone: 404-455-1613. Fax: 404-455-0792.
 Studio: 250 Spring St., Atlanta, GA 30303.
 Technical Facilities: 4.62-kw ERP, 325-ft. above ground, 1417-ft. above sea level, lat. 33° 55' 000", long. 84° 12' 007".
 Began Operation: September 30, 1990.
 Ownership: Korean American TV Broadcasting Corp.

■ **Atlanta**—WANN-LP, Ch. 32, Prism Broadcasting Network Inc. Phone: 770-953-3233.
 Technical Facilities: 12-kw ERP, 1017-ft. above ground, 2034-ft. above sea level, lat. 33° 46' 15", long. 84° 23' 10".

■ **Atlanta**—WANX-LP, Ch. 26, Prism Broadcasting Network Inc. Phone: 404-295-5656.
 Studio: 646 Mount Alto Rd., Rome, GA 30161.
 Technical Facilities: 1000-w TPO, 22.2-kw ERP, 801-ft. above ground, 1870-ft. above sea level, lat. 33° 45' 34", long. 84° 23' 19".
 Transmitter: 210 Peachtree St.
 Ownership: Prism Broadcasting Network Inc.
 Personnel: Bill Hill, General Manager; Don Patterson, Sales Manager; John Simmons, Sales Manager.

■ **Atlanta**—WDAH-CA, Ch. 55, EBC St. Louis Inc. Phone: 501-219-2400.
 Technical Facilities: 1000-w TPO, 9-kw ERP, 492-ft. above ground, 1443-ft. above sea level, lat. 33° 35' 39", long. 84° 32' 006".
 Transmitter: 3075 River Rd., Panthersville.
 Ownership: Equity Broadcasting Corp.

■ **Atlanta**—WIRE-CA, Ch. 40, Commercial Broadcasting Corp.
 Technical Facilities: 1000-w TPO, 0.032-kw ERP, 518-ft. above ground, 1558-ft. above sea level, lat. 33° 45' 15", long. 84° 23' 25".
 Transmitter: 3340 Peachtree St.
 Multichannel TV Sound: Stereo only.
 Began Operation: July 17, 1996.
 Ownership: Commercial Broadcasting Corp.

■ **Atlanta**—WSKC-LP, Ch. 59, KM Communications Inc. Phones: 847-674-0864; 847-674-9188. Fax: 770-645-1114.
 Technical Facilities: 5920-w TPO, 113-kw ERP, 112-ft. above ground, 1791-ft. above sea level, lat. 34° 04' 01", long. 84° 27' 23".
 Transmitter: Sweat Mountain, approx. 1.8-mi. W of Marietta.
 Ownership: KM Communications Inc.
 Personnel: K. C. Bae, General Manager; Stan Byers, Chief Engineer.

■ **Atlanta**—WTHC-LP, Ch. 42, The Atlanta Channel Inc.
 Technical Facilities: 940-w TPO, 8-kw ERP, 717-ft. above ground, 1785-ft. above sea level, lat. 33° 45' 34", long. 84° 23' 19".
 Transmitter: 210 Peachtree St.
 Ownership: The Atlanta Channel Inc.
 Personnel: J. Mitchell Johnson, General Manager.

■ **Augusta**—W58CZ, Ch. 58, Trinity Broadcasting Network Inc. Phone: 714-832-2950. Fax: 714-730-0661.
 Technical Facilities: 1000-w TPO, 6-kw ERP, 551-ft. above ground, 1001-ft. above sea level, lat. 33° 30' 53", long. 81° 56' 23".
 Transmitter: Intersection of Aetna and Womrath.

■ **Augusta**—W52AA, Ch. 52, Georgia Public Telecommunications Commission. (WCES-TV Ch. 20 Wrens) Phone: 404-685-2527.
 Technical Facilities: 0.886-kw ERP, lat. 34° 21' 38", long. 083° 12' 51".
 Personnel: Mark G. Fehlig, Chief Engineer.

■ **Augusta**—W49AD, Ch. 49, Georgia Public Telecommunications Commission. (WJSP-TV Ch. 28 Columbus) Phone: 404-685-2527. Fax: 678-623-0883.
 Technical Facilities: 0.008-kw ERP, lat. 33° 33' 50", long. 085° 001' 004".
 Personnel: Mark G. Fehlig, Chief Engineer.

■ **Augusta**—WBKE-CA, Ch. 16, AVN Inc. Phone: 706-736-6700.
 Technical Facilities: 150-kw ERP, 121-ft. above ground, 593-ft. above sea level, lat. 33° 28' 25", long. 82° 02' 05".
 Transmitter: Water tower near Central & Highland Aves.
 Began Operation: March 1, 1986.
 Ownership: AVN Inc.
 Personnel: Jeremy M. Coghlan, President; Gene Diduch, Sales; James Garner, Production; Gene Wilson, Engineer.

■ **Augusta**—WBPI-CA, Ch. 49, Watchman Bcstg. Productions International. Phone: 803-278-3618.
 Technical Facilities: 4.8-kw ERP, lat. 33° 30' 53", long. 081° 56' 23".
 Transmitter: 0.7-mi. ESE of Aetna & Womrath Rds., near Bradleyville.

■ **Brunswick**—W33AL, Ch. 33, Trinity Broadcasting Network Inc. Phone: 714-832-2950. Fax: 714-730-0611.
 Technical Facilities: 1000-w TPO, 10.4-kw ERP, 174-ft. above ground, 184-ft. above sea level, lat. 31° 10' 07", long. 81° 32' 14".
 Transmitter: State Rte. 303 & U.S. Rte. 95, near Brunswick.
 Began Operation: November 1, 1990.
 Ownership: Trinity Broadcasting Network Inc.
 Personnel: Paul Crouch, General Manager; Ben Miller, Chief Engineer; Rod Henke, Sales Manager.

■ **Cairo & Thomasville**—W02CI, Ch. 2, Cee Inc. Phone: 912-234-8875.
 Technical Facilities: 10-w TPO, 0.018-kw ERP, 174-ft. above ground, 413-ft. above sea level, lat. 30° 52' 21", long. 84° 05' 17".
 Transmitter: 7-mi. E of Cairo, on N side of Hwy. 84.
 Began Operation: August 26, 1996.
 Ownership: Cee Inc.

■ **Carnesville**—W52AA, Ch. 52, Georgia Public Telecommunications Commission. (WCES-TV Ch. 20 Wrens) Phone: 404-685-2527.
 Technical Facilities: 0.886-kw ERP, lat. 34° 21' 38", long. 083° 12' 51".
 Personnel: Mark G. Fehlig, Chief Engineer.

■ **Carrollton**—W49AD, Ch. 49, Georgia Public Telecommunications Commission. (WJSP-TV Ch. 28 Columbus) Phone: 404-685-2527. Fax: 678-623-0883.
 Technical Facilities: 0.008-kw ERP, lat. 33° 33' 50", long. 085° 001' 004".
 Personnel: Mark G. Fehlig, Chief Engineer.

■ **Carrollton**—W49AD, Ch. 49, Georgia Public Telecommunications Commission. (WJSP-TV Ch. 28 Columbus) Phone: 404-685-2527. Fax: 678-623-0883.
 Technical Facilities: 0.008-kw ERP, lat. 33° 33' 50", long. 085° 001' 004".
 Personnel: Mark G. Fehlig, Chief Engineer.

Began Operation: March 27, 1990.
 Ownership: Trinity Broadcasting Network Inc.
 Personnel: Paul F. Crouch, General Manager; Rod Henke, Sales Manager; Ben Miller, Chief Engineer.

■ **Augusta**—WAAU-LP, Ch. 18, Thomas J. Piper.
 Technical Facilities: 50-kw ERP, 328-ft. above ground, 760-ft. above sea level, lat. 33° 26' 13", long. 82° 05' 32".
 Transmitter: 7-mi. W of I-20 & I-520 intersection.
 Ownership: Thomas J. Piper.

■ **Augusta**—WBKE-CA, Ch. 16, AVN Inc. Phone: 706-736-6700.
 Technical Facilities: 150-kw ERP, 121-ft. above ground, 593-ft. above sea level, lat. 33° 28' 25", long. 82° 02' 05".
 Transmitter: Water tower near Central & Highland Aves.
 Began Operation: March 1, 1986.
 Ownership: AVN Inc.
 Personnel: Jeremy M. Coghlan, President; Gene Diduch, Sales; James Garner, Production; Gene Wilson, Engineer.

■ **Augusta**—WBPI-CA, Ch. 49, Watchman Bcstg. Productions International. Phone: 803-278-3618.
 Technical Facilities: 4.8-kw ERP, lat. 33° 30' 53", long. 081° 56' 23".
 Transmitter: 0.7-mi. ESE of Aetna & Womrath Rds., near Bradleyville.

■ **Brunswick**—W33AL, Ch. 33, Trinity Broadcasting Network Inc. Phone: 714-832-2950. Fax: 714-730-0611.
 Technical Facilities: 1000-w TPO, 10.4-kw ERP, 174-ft. above ground, 184-ft. above sea level, lat. 31° 10' 07", long. 81° 32' 14".
 Transmitter: State Rte. 303 & U.S. Rte. 95, near Brunswick.
 Began Operation: November 1, 1990.
 Ownership: Trinity Broadcasting Network Inc.
 Personnel: Paul Crouch, General Manager; Ben Miller, Chief Engineer; Rod Henke, Sales Manager.

■ **Cairo & Thomasville**—W02CI, Ch. 2, Cee Inc. Phone: 912-234-8875.
 Technical Facilities: 10-w TPO, 0.018-kw ERP, 174-ft. above ground, 413-ft. above sea level, lat. 30° 52' 21", long. 84° 05' 17".
 Transmitter: 7-mi. E of Cairo, on N side of Hwy. 84.
 Began Operation: August 26, 1996.
 Ownership: Cee Inc.

■ **Carnesville**—W52AA, Ch. 52, Georgia Public Telecommunications Commission. (WCES-TV Ch. 20 Wrens) Phone: 404-685-2527.
 Technical Facilities: 0.886-kw ERP, lat. 34° 21' 38", long. 083° 12' 51".
 Personnel: Mark G. Fehlig, Chief Engineer.

■ **Carrollton**—W49AD, Ch. 49, Georgia Public Telecommunications Commission. (WJSP-TV Ch. 28 Columbus) Phone: 404-685-2527. Fax: 678-623-0883.
 Technical Facilities: 0.008-kw ERP, lat. 33° 33' 50", long. 085° 001' 004".
 Personnel: Mark G. Fehlig, Chief Engineer.

■ **Carrollton**—W49AD, Ch. 49, Georgia Public Telecommunications Commission. (WJSP-TV Ch. 28 Columbus) Phone: 404-685-2527. Fax: 678-623-0883.
 Technical Facilities: 0.008-kw ERP, lat. 33° 33' 50", long. 085° 001' 004".
 Personnel: Mark G. Fehlig, Chief Engineer.

■ **Carrollton**—W49AD, Ch. 49, Georgia Public Telecommunications Commission. (WJSP-TV Ch. 28 Columbus) Phone: 404-685-2527. Fax: 678-623-0883.
 Technical Facilities: 0.008-kw ERP, lat. 33° 33' 50", long. 085° 001' 004".
 Personnel: Mark G. Fehlig, Chief Engineer.

■ **Carrollton**—W49AD, Ch. 49, Georgia Public Telecommunications Commission. (WJSP-TV Ch. 28 Columbus) Phone: 404-685-2527. Fax: 678-623-0883.
 Technical Facilities: 0.008-kw ERP, lat. 33° 33' 50", long. 085° 001' 004".
 Personnel: Mark G. Fehlig, Chief Engineer.

■ **Carrollton**—W49AD, Ch. 49, Georgia Public Telecommunications Commission. (WJSP-TV Ch. 28 Columbus) Phone: 404-685-2527. Fax: 678-623-0883.
 Technical Facilities: 0.008-kw ERP, lat. 33° 33' 50", long. 085° 001' 004".
 Personnel: Mark G. Fehlig, Chief Engineer.

■ **Carrollton**—W49AD, Ch. 49, Georgia Public Telecommunications Commission. (WJSP-TV Ch. 28 Columbus) Phone: 404-685-2527. Fax: 678-623-0883.
 Technical Facilities: 0.008-kw ERP, lat. 33° 33' 50", long. 085° 001' 004".
 Personnel: Mark G. Fehlig, Chief Engineer.

Georgia—Low Power TV & TV Translator Stations

Cedartown—W65AD, Ch. 65, Georgia Public Telecommunications Commission. (WCLP-TV Ch. 18 Chatsworth) Phone: 404-685-2527.

Technical Facilities: 0.863-kw ERP, lat. 34° 04' 00", long. 085° 14' 50".

Personnel: Mark G. Fehlig, Chief Engineer.

Clayton & Mountain City—W06AE, Ch. 6, Hearst-Argyle Properties Inc. (WYFF Ch. 4 Greenville)

Technical Facilities: 0.01-kw ERP, lat. 34° 54' 24", long. 083° 24' 56".

Colquitt—W08DM, Ch. 8, MSC Communications LLC. Phone: 310-552-7970. Fax: 310-277-3069.

Technical Facilities: 0.09-kw ERP, 30-ft. above ground, 230-ft. above sea level, lat. 31° 16' 00", long. 84° 42' 16".

Ownership: MS Communications LLC.

Colquitt—W22BV, Ch. 22, MS Communications LLC. Phone: 310-552-7970. Fax: 310-277-3069.

Technical Facilities: 0.007-kw ERP, 105-ft. above ground, 699-ft. above sea level, lat. 31° 14' 35", long. 84° 44' 55".

Ownership: MS Communications LLC.

Colquitt—W26BM, Ch. 26, MS Communications LLC. Phone: 310-552-7970. Fax: 310-277-3069.

Technical Facilities: 0.007-kw ERP, 105-ft. above ground, 699-ft. above sea level, lat. 31° 14' 35", long. 84° 44' 55".

Ownership: MS Communications LLC.

Colquitt—W30BO, Ch. 30, MS Communications LLC. Phone: 310-552-7970. Fax: 310-277-3069.

Technical Facilities: 0.007-kw ERP, 105-ft. above ground, 699-ft. above sea level, lat. 31° 14' 35", long. 84° 44' 55".

Transmitter: 1.2-mi. E of Hwy. 45 & Early-Miller County Line intersection.

Ownership: MS Communications LLC.

Colquitt—W45BL, Ch. 45, MS Communications LLC. Phone: 310-552-7970. Fax: 310-277-3069.

Technical Facilities: 0.007-kw ERP, 105-ft. above ground, 699-ft. above sea level, lat. 31° 14' 35", long. 84° 44' 55".

Ownership: MS Communications LLC.

Colquitt—W47BX, Ch. 47, MS Communications LLC. Phone: 310-552-7970. Fax: 310-277-3069.

Technical Facilities: 0.007-kw ERP, 105-ft. above ground, 699-ft. above sea level, lat. 31° 14' 35", long. 84° 44' 55".

Ownership: MS Communications LLC.

Colquitt—W51CQ, Ch. 51, MS Communications LLC. Phone: 310-552-7970. Fax: 310-277-3069.

Technical Facilities: 0.007-kw ERP, 105-ft. above ground, 699-ft. above sea level, lat. 31° 14' 35", long. 84° 44' 55".

Ownership: MS Communications LLC.

Colquitt—W69DO, Ch. 69, MS Communications LLC. Phone: 310-552-7970. Fax: 310-277-3069.

Technical Facilities: 0.007-kw ERP, 105-ft. above ground, 399-ft. above sea level, lat. 31° 14' 35", long. 84° 44' 55".

Ownership: MS Communications LLC.

■ **Columbia**—WCGT-LP, Ch. 16, Columbus Television Inc. Phone: 706-323-6630. Fax: 706-323-9796.

Technical Facilities: 1000-w TPO, 8.2-kw ERP, 344-ft. above ground, 968-ft. above sea level, lat. 32° 27' 48", long. 85° 03' 23".

Transmitter: Windtree Dr., Phenix City.

Multichannel TV Sound: Stereo and separate audio program.

Ownership: Columbus Television Inc.

Personnel: Virgil Thompson, General Manager; Steven Rhodes, Chief Engineer.

■ **Columbus**—W07CP, Ch. 7, Word of God Fellowship Inc. Phone: 817-571-1229. Fax: 817-571-7478.

Technical Facilities: 10-w TPO, 0.059-kw ERP, 108-ft. above ground, 509-ft. above sea level, lat. 32° 30' 46", long. 84° 58' 06".

Transmitter: N. of intersection of 50th St. & Hamilton Rd.

Ownership: Word of God Fellowship Inc.

■ **Dalton**—WDGA-CA, Ch. 43, North Georgia Television. Phone: 706-278-9713.

Technical Facilities: 100-w TPO, 1.25-kw ERP, 131-ft. above ground, 955-ft. above sea level, lat. 34° 46' 16", long. 84° 57' 51".

Transmitter: 100 S. Spencer St., Dalton.

■ **Dalton**—WDNN-CA, Ch. 49, Community News Television Inc. Phone: 706-278-9713. Fax: 706-278-7950.

Studio: 101 S. Spencer St., Dalton, GA 30721.

Technical Facilities: 10.36-kw ERP, lat. 34° 44' 00", long. 85° 00' 1" 003".

Began Operation: May 1, 1989.

Ownership: North Georgia Television.

Personnel: Doug Jensen, Chief Exec. Officer; Calvin Means, General Manager; Doug Smith, Operations Director.

Draketown—W27AA, Ch. 27, Georgia Public Telecommunications Commission. (WCLP-TV Ch. 18 Chatsworth) Phone: 404-685-2527.

Technical Facilities: 0.913-kw ERP, lat. 33° 49' 51", long. 085° 00' 6" 50".

Personnel: Mark G. Fehlig, Chief Engineer.

Dublin—W35BB, Ch. 35, WDIG LLC. Phone: 912-275-4444.

Studio: 211 S. Monroe St., Dublin, GA 31021.

Technical Facilities: 1000-w TPO, 23.9-kw ERP, 177-ft. above ground, 476-ft. above sea level, lat. 32° 31' 00", long. 82° 58' 18".

Holds CP for change to 177-ft. above ground, 653-ft. above sea level, BPTTL-20050118AEP.

Transmitter: 2.9-mi. SE of Dublin.

Began Operation: November 1, 1990.

Ownership: WDIG LLC.

Elberton—W60AE, Ch. 60, Georgia Public Telecommunications Commission. Phone: 404-685-2527. Fax: 678-623-0883.

Technical Facilities: 0.878-kw ERP, 150-ft. above ground, lat. 34° 06' 34", long. 82° 53' 01".

Ownership: Georgia Public Telecommunications Commission.

Personnel: James M. Lyle, Executive Director; John Hughes, Station Manager; Blaine Carpenter, Education Services Director; Marcia Killingsworth, Public Relations Manager; Anne Bramlette, General Sales Manager; Bonnie Bean, Chief Financial Officer; Mike Klein, GPTV Productions Director; Robert Olive, Television Broadcast Services Director; Mark Fehlig, Technical & Engineering Services Director; Michael Nixon, Informational Technology Director; Melvin Jones, Human Resources Director.

Fayetteville—WDTA-LP, Ch. 53, Word of God Fellowship. Phone: 817-571-1229. Fax: 817-571-7478.

Technical Facilities: 1000-w TPO, 111.5-kw ERP, 1017-ft. above ground, 2034-ft. above sea level, lat. 33° 46' 15", long. 84° 23' 10".

Holds CP for change to 116-kw ERP, 853-ft. above ground, 1877-ft. above sea level, lat. 33° 45' 45", long. 84° 23' 14". BPTTL-20030530DWS.

Transmitter: Nations Bank Bldg., Atlanta.

Ownership: Word of God Fellowship Inc.

Hartwell & Royston—W22AC, Ch. 22, Georgia Public Telecommunications Commission. (WCES-TV Ch. 20 Wrens) Phone: 404-685-2400.

Technical Facilities: 0.9-kw ERP, lat. 34° 18' 45", long. 82° 56' 15".

Hazlehurst—WVOH-LP, Ch. 56, Jeff Davis Broadcasters Inc. Phone: 912-375-4511. Fax: 912-375-4512.

Technical Facilities: 0.76-kw ERP, 259-ft. above ground, 499-ft. above sea level, lat. 31° 51' 15", long. 82° 34' 00".

Transmitter: Hwy. 341 S.

Began Operation: August 1, 1986.

Ownership: Jeff Davis Broadcasters Inc.

Personnel: John Hulett, General Manager & Sales Manager; Wilbur Heath, Chief Engineer.

Hiawassee—W50AB, Ch. 50, Georgia Public Telecommunications Commission. (WCLP-TV Ch. 18 Chatsworth) Phone: 404-685-2400.

Technical Facilities: 1.05-kw ERP, lat. 34° 57' 15", long. 83° 43' 47".

Hiawassee, etc.—W07BB, Ch. 7, Tri-County TV Booster Inc. (WSB-TV Ch. 2 Atlanta)

Technical Facilities: 0.02-kw ERP, lat. 34° 57' 15", long. 083° 43' 48".

Hiawassee, etc.—W10AM, Ch. 10, Tri-County TV Booster Inc.

Technical Facilities: 0.02-kw ERP, lat. 34° 57' 15", long. 083° 43' 48".

Hiawassee, etc.—W13AX, Ch. 13, Tri-County TV Booster Inc. (WXIA-TV Ch. 11 Atlanta)

Technical Facilities: 0.02-kw ERP, lat. 34° 57' 15", long. 083° 43' 48".

Hinesville-Richmond Hill—W39BV, Ch. 39, Southern TV Corp. (WGSA Ch. 34 Baxley)

Technical Facilities: 97.5-kw ERP, 184-ft. above ground, 272-ft. above sea level, lat. 31° 50' 30", long. 81° 47' 00".

La Fayette—W35AA, Ch. 35, Georgia Public Telecommunications Commission. (WCLP-TV Ch. 18 Chatsworth) Phone: 404-685-2527.

Technical Facilities: 0.906-kw ERP, lat. 34° 41' 37", long. 085° 16' 14".

Personnel: Mark G. Fehlig, Chief Engineer.

■ **La Grange**—WCAG-LP, Ch. 33, Georgia-Alabama Broadcasting Inc. Phone: 706-845-8833. Fax: 706-845-8804.

Studio: No. 1 E. Lafayette Square, La Grange, GA 30240.

Technical Facilities: 1000-w TPO, 23.9-kw ERP, 223-ft. above ground, 1043-ft. above sea level, lat. 33° 03' 00", long. 85° 01' 50".

Transmitter: E of Ridley Ave., N of Mitchell Ave.

Multichannel TV Sound: Separate audio program.

Began Operation: April 15, 1989.

Ownership: Georgia-Alabama Broadcasting Inc.

Personnel: Peter Mallory, General Manager; Donna Martin, General Sales Manager; John Simmons, Chief Engineer.

Lafayette—WLFV-LP, Ch. 41, North Georgia Television/NGTV.

Technical Facilities: 1.22-kw ERP, lat. 34° 41' 00", long. 085° 11' 46".

Transmitter: Taylor's Ridge, near Hwy. 136.

Macon—W50DA, Ch. 50, Trinity Broadcasting Network Inc. Phone: 714-832-2950. Fax: 714-730-0661.

Technical Facilities: 1000-w TPO, 13.3-kw ERP, 499-ft. above ground, 809-ft. above sea level, lat. 32° 45' 00", long. 83° 33' 35".

Transmitter: WPGA (TV) tower, Macon.

Ownership: Trinity Broadcasting Network Inc.

■ **Macon**—WDMA-CA, Ch. 32, Word of God Fellowship Inc. Phone: 817-571-1229. Fax: 817-571-7478.

Technical Facilities: 1000-w TPO, 16-kw ERP, 499-ft. above ground, 928-ft. above sea level, lat. 32° 50' 31", long. 83° 40' 19".

Holds CP for change to 32-kw ERP, 591-ft. above ground, 1020-ft. above sea level, BPTTA-20021002ADC.

Transmitter: 667 Bartlett Rd., Macon.

Ownership: Word of God Fellowship Inc.

Marietta—W55BM, Ch. 55, Trinity Broadcasting Network Inc.

Technical Facilities: 1000-w TPO, 12-kw ERP, 108-ft. above ground, 1788-ft. above sea level, lat. 34° 04' 02", long. 84° 27' 23".

Holds CP for change to 48.3-kw ERP, 112-ft. above ground, 1791-ft. above sea level, BPTT-20030702AAN.

Transmitter: Atop Sweat Mountain, 0.6-mi. NE of intersection of Jim's & Wigley Rds.

Ownership: Trinity Broadcasting Network Inc.

Moultrie—W19CP, Ch. 19, Southern Television & Radio LLC. Phone: 770-642-6717.

Technical Facilities: 300-w TPO, 2.62-kw ERP, 500-ft. above ground, 823-ft. above sea level, lat. 31° 08' 05", long. 84° 06' 16".

Transmitter: Hwy. 93, 2-mi. E. of Pelham.

Ownership: Southern Television & Radio LLC.

Personnel: James Christian Hawkins, Partner.

Ringgold—WRNG-LP, Ch. 63, North Georgia Television/NGTV.

Technical Facilities: 1.288-kw ERP, lat. 34° 55' 30", long. 085° 00' 50".

Holds CP for change to 78.1-kw ERP, 102-ft. above ground, 2053-ft. above sea level, lat. 34° 57' 67", long. 85° 22' 58". BPTTL-2001112AAAF.

Transmitter: Clearview Dr., White Oak Mountain.

- Savannah**—W3480, Ch. 34, Upchurch Bcstg. Inc.
 Technical Facilities: 4.21-kw ERP, lat. 32° 02' 43", long. 081° 007' 23".
- Savannah**—W55AW, Ch. 55, Channel America LPTV License Subsidiary Inc. Phone: 305-856-5668.
 Technical Facilities: 60-w TPO, 0.692-kw ERP, 161-ft. above ground, 180-ft. above sea level, lat. 32° 03' 48", long. 81° 02' 56".
 Transmitter: 2526 Gregory St., Savannah.
 Began Operation: June 1, 1989.
 Ownership: Channel America LPTV License Subsidiary Inc.
- Savannah**—W57CT, Ch. 57, Trinity Broadcasting Network Inc. Phone: 714-832-2950. Fax: 714-730-0661.
 Technical Facilities: 5000-w TPO, 15.4-kw ERP, 384-ft. above ground, 394-ft. above sea level, lat. 32° 02' 43", long. 81° 07' 23".
 Transmitter: Existing tower, 0.4-mi. SW of junction of 52nd & Hopkins Sts.
 Ownership: Trinity Broadcasting Network Inc.
- Savannah**—WGSA-CA, Ch. 50, Southern TV Corp. Phone: 912-692-8000.
 Technical Facilities: 146-kw ERP, lat. 32° 04' 21", long. 081° 004' 45".
 Transmitter: 835 E. Perry Lane.
- Savannah**—WHDS-LP, Ch. 32, Carolina Christian Broadcasting Inc. Phone: 864-244-1616.
 Technical Facilities: 138-w TPO, 4.46-kw ERP, 400-ft. above ground, 322-ft. above sea level, lat. 32° 04' 07", long. 81° 05' 35".
 Holds CP for change to 12-kw ERP, 300-ft. above ground, 344-ft. above sea level, lat. 32° 04' 06", long. 81° 05' 36". BPTT-20050207AAX.
 Transmitter: 4-mi. W of Hopeton Airport.
 Ownership: Carolina Christian Broadcasting Co.
- **Savannah**—WXSX-CA, Ch. 13, The Box Worldwide LLC. Phone: 404-814-7839. Fax: 404-814-7812.
 Studio: 214 Television Circle, Savannah, GA 31406.
 Technical Facilities: 133-kw ERP, 476-ft. above ground, 492-ft. above sea level, lat. 32° 02' 42.30", long. 81° 007' 20.60".
 Ownership: The Box Worldwide LLC.
 Personnel: Warren Reeves, Consulting Engineer; Amy Brown, Broadcast Operations Director; Liz Kiley, Broadcast Vice President.
- Statesboro**—W25CQ, Ch. 25, Southern TV Corp. (WGSA Ch. 34 Baxley)
 Technical Facilities: 17-kw ERP, lat. 32° 20' 004", long. 081° 41' 15".
 Transmitter: 1.1-mi. SW of intersection with State Rte. 67.
- Statesboro**—W488H, Ch. 48, Trinity Broadcasting Network Inc. Phone: 714-832-2950. Fax: 714-730-0661.
 Technical Facilities: 100-w TPO, 13.3-kw ERP, 269-ft. above ground, 515-ft. above sea level, lat. 32° 25' 32", long. 81° 47' 43".
 Transmitter: 1-mi. SSW of U.S. Hwy. 310 & State Hwy. 67 intersection.
 Began Operation: August 1, 1993.
 Ownership: Trinity Broadcasting Network Inc.
 Personnel: Mark Loyd, General Manager.
- Summerville-Trion**—WSUT-LP, Ch. 21, North Georgia Television/NGTV.
 Technical Facilities: 1.22-kw ERP, lat. 34° 31' 28", long. 085° 18' 34".
 Transmitter: North Georgia Electric Membership Corp. tower, Penn Bridge & Hwy. 27 intersection.
- Thomasville**—W38CM, Ch. 38, National Minority TV Inc. (KTBN-TV Ch. 40 Santa Ana)
 Technical Facilities: 21.6-kw ERP, lat. 30° 23' 42", long. 083° 32' 002".
 Transmitter: NNW of State Rtes. 388 & 167 intersection, near Bennett.
- Tifton**—W05AZ, Ch. 5, First Baptist Church of Tifton Inc. Phone: 229-382-6063.
 Technical Facilities: 10-w TPO, 0.03-kw ERP, 150-ft. above ground, 420-ft. above sea level, lat. 31° 26' 58", long. 83° 30' 24".
 Transmitter: 6-mi. S of Tifton off Old Union Rd.
 Ownership: First Baptist Church of Tifton Inc.
- Tifton**—W12DA, Ch. 12, Southern Television & Radio LLC. Phone: 229-528-6412.
 Technical Facilities: 0.1-kw ERP, 246-ft. above ground, 541-ft. above sea level, lat. 31° 34' 000", long. 82° 58' 15".
 Holds CP for change to 3-kw ERP, 486-ft. above ground, 804-ft. above sea level, lat. 31° 28' 11", long. 83° 14' 11". BPTVL-20030610AAQ.
 Ownership: Southern Television & Radio LLC.
- Tifton**—W33BX, Ch. 33, Trinity Broadcasting Network. Phone: 714-832-2950.
 Technical Facilities: 21.2-kw ERP, 499-ft. above ground, 781-ft. above sea level, lat. 31° 27' 17", long. 83° 33' 37".
 Ownership: Trinity Broadcasting Network Inc.
- **Tifton**—W38DG, Ch. 38, Northside Baptist Church. Phones: 912-386-5151; 912-382-6855. Fax: 912-382-9542.
 Technical Facilities: 1-kw ERP, 115-ft. above ground, 466-ft. above sea level, lat. 31° 28' 18", long. 83° 30' 48".
 Ownership: Northside Baptist Church.
 Personnel: Ricky Hobby, General Manager.
- Tifton**—W62DE, Ch. 62, Billy Ray Washington. Phone: 229-386-8642.
 Technical Facilities: 0.16-kw ERP, 89-ft. above ground, 440-ft. above sea level, lat. 31° 26' 34", long. 83° 30' 27".
 Ownership: Billy Ray Washington.
- Toccoa**—W68AF, Ch. 68, Georgia Public Telecommunications Commission. (WCES-TV Ch. 20 Wrens) Phone: 404-685-2527.
 Technical Facilities: 0.867-kw ERP, lat. 34° 36' 32", long. 083° 21' 51".
 Personnel: Mark G. Fehlig, Chief Engineer.
- Valdosta**—W25CP, Ch. 25, Trinity Broadcasting Network Inc. Phone: 714-832-2950. Fax: 714-730-0661.
 Technical Facilities: 1000-w TPO, 8-kw ERP, 417-ft. above ground, 607-ft. above sea level, lat. 30° 51' 50", long. 83° 23' 40".
 Transmitter: WAFT(FM) tower site, near Valdosta.
 Ownership: Trinity Broadcasting Network Inc.
- **Valdosta**—WBFL-CA, Ch. 13, WTLH License Corp., Debtor-In-Possession.
 Technical Facilities: 66.2-kw ERP, lat. 30° 51' 50", long. 083° 23' 39".
 Transmitter: S side of State Rte. 94, 4.25-mi. WNW of intersection of I-75 & State Rte. 94.
 Ownership: The PSC Liquidating Trust.
- **Valdosta**—WBVJ-LP, Ch. 35, WTLH License Corp., Debtor-In-Possession. Phone: 850-576-4990. Fax: 850-576-4904.
 Technical Facilities: 100-w TPO, 0.439-kw ERP, 400-ft. above ground, 564-ft. above sea level, lat. 30° 50' 29", long. 83° 18' 26".
 Transmitter: W. Gordon St.
 Ownership: The PSC Liquidating Trust.
 Personnel: Paul Syracuse, General Manager; Michael F. Brown, Chief Engineer; Brenda Maynard, Sales Manager.
- Vidalia**—W14CQ, Ch. 14, Trinity Broadcasting Network Inc. Phone: 714-832-2950. Fax: 714-730-0661.
 Technical Facilities: 10-kw ERP, 308-ft. above ground, 634-ft. above sea level, lat. 32° 12' 19", long. 82° 29' 40".
 Ownership: Trinity Broadcasting Network Inc.
- Waycross**—W54CW, Ch. 54, Trinity Broadcasting Network Inc. Phone: 714-832-2950. Fax: 714-730-0661.
 Technical Facilities: 1000-w TPO, 18.8-kw ERP, 390-ft. above sea level, lat. 31° 15' 49", long. 82° 17' 30".
 Transmitter: Side of WKUB(FM) tower, near Blackshear.
 Began Operation: May 1, 1993.
 Ownership: Trinity Broadcasting Network Inc.
 Personnel: Paul Crouch, General Manager; Ben Miller, Chief Engineer; Rod Henke, Sales Manager.
- Young Harris**—W07BE, Ch. 7, Tri-County TV Booster Inc. (WXIA-TV Ch. 11 Atlanta)
 Technical Facilities: 0.008-kw ERP, lat. 34° 56' 18", long. 083° 55' 002".
- Young Harris**—W10AQ, Ch. 10, Tri-County TV Booster Inc.
 Technical Facilities: 0.008-kw ERP, lat. 34° 56' 18", long. 083° 55' 002".
- Young Harris**—W13AY, Ch. 13, Tri-County TV Booster Inc. (WSB-TV Ch. 2 Atlanta)
 Technical Facilities: 0.008-kw ERP, lat. 34° 56' 18", long. 083° 55' 002".

Hawaii

- Anahola**—K63AZ, Ch. 63, Hawaii Public Television Foundation. (KHET Ch. 11 Honolulu; KMEB Ch. 10 Wailuku)
 Technical Facilities: 0.548-kw ERP, lat. 22° 08' 22", long. 159° 19' 14".
- Hakalau**—K67BA, Ch. 67, Hawaii Public Television Foundation. (KHET Ch. 11 Honolulu; KMEB Ch. 10 Wailuku)
 Technical Facilities: 0.1-kw ERP, lat. 19° 54' 55", long. 155° 11' 007".
- Hanalei & Princeville**—K68BE, Ch. 68, Hawaii Public Television Foundation. (KMEB Ch. 10 Wailuku; KHET Ch. 11 Honolulu)
 Technical Facilities: 1.13-kw ERP, lat. 22° 12' 42", long. 159° 28' 13".
- Hanamaulu**—K06NC, Ch. 6, Chang Broadcasting Hawaii LLC. Phones: 808-245-9844; 866-528-2450. Fax: 808-245-9666.
 Studio: 2970 Kele St., No. 116-71, Lihue, HI 96766.
 Technical Facilities: 3-kw ERP, 98-ft. above ground, 1358-ft. above sea level, lat. 21° 56' 10", long. 159° 26' 43".
 Multichannel TV Sound: Stereo only.
 Ownership: Chang Broadcasting Hawaii LLC.
 Personnel: Jeff Chang, President & General Manager.
- Hilo**—K04FE, Ch. 4, Hawaii Public Television Foundation. (KHET Ch. 11 Honolulu; KMEB Ch. 10 Wailuku)
 Technical Facilities: 0.705-kw ERP, lat. 19° 43' 56", long. 155° 001' 000".
- Hilo**—K34HC, Ch. 34, Trinity Broadcasting Network Inc. Phone: 714-832-2950. Fax: 714-730-0661.
 Technical Facilities: 20-kw ERP, 164-ft. above ground, 1734-ft. above sea level, lat. 19° 35' 006", long. 155° 007' 10".
 Holds CP for change to 12.5-kw ERP, 72-ft. above ground, 730-ft. above sea level, lat. 19° 50' 19", long. 155° 06' 43". BMPTT-20040625ABE.
 Ownership: Trinity Broadcasting Network Inc.
- Hilo**—K45CT, Ch. 45, KFVE Joint Venture. (KFVE Ch. 5 Honolulu)
 Technical Facilities: lat. 19° 35' 19", long. 155° 27' 10".
- Honolulu**—K42CO, Ch. 42, Oceania Broadcasting Network Inc. Phone: 808-262-2000. Fax: 808-596-2646.
 Technical Facilities: 1000-w TPO, 13.1-kw ERP, 39-ft. above ground, 164-ft. above sea level, lat. 21° 19' 49", long. 157° 45' 25".
 Holds CP for change to 1.2-kw ERP, 94-ft. above ground, 103-ft. above sea level, lat. 21° 18' 11", long. 157° 51' 27". BPTTL-20010424AAZ.
 Transmitter: SW junction of Kakaina & Waikapana Sts., near Waimanalo.
 Ownership: Oceania Broadcasting Network Inc.
- Honolulu**—K56EX, Ch. 56, Victor Agmata. Phones: 808-847-1151; 808-845-0056. Fax: 808-848-2660.
 Technical Facilities: 1000-w TPO, 46.9-kw ERP, 33-ft. above ground, 2234-ft. above sea level, lat. 21° 23' 45", long. 158° 05' 58".
 Transmitter: Palehua Ridge.
 Began Operation: June 1, 1995.
 Ownership: Victor Agmata.
 Personnel: Flora Galla, General & Sales Manager; Robin Liu, Chief Engineer.
- Honolulu**—KHHL-LP, Ch. 48, Equity Broadcasting Corp. Phone: 501-221-0400. Fax: 501-221-3955.
 Technical Facilities: 1800-w TPO, 32.8-kw ERP, 59-ft. above ground, 2339-ft. above sea level, lat. 21° 23' 45", long. 158° 05' 58".
 Transmitter: Palikea Ridge, 0.25 mi. SE of Palehua.
 Began Operation: March 1, 1996.
 Ownership: Equity Broadcasting Corp.
 Personnel: Bob Joblin, General Manager; Neal Ardman, Chief Engineer.
- **Honolulu**—KHLU-LP, Ch. 46, HTV/HTN Hawaii Television Network. Phone: 808-878-1770.

Hawaii — Low Power TV & TV Translator Stations

Technical Facilities: 11.9-kw ERP, 59-ft. above ground, 2340-ft. above sea level, lat. 21° 23' 45", long. 158° 05' 58".

Holds CP for change to 6.55-kw ERP, 2339-ft. above ground, 4620-ft. above sea level, BPTTA-20040423AAS.

Transmitter: Palikea Ridge, 0.25-mi. SE of Palehua.

Multichannel TV Sound: Stereo only.

Began Operation: August 12, 1996.

Ownership: HTV/HTN/Hawaiian Television Network Ltd.

Personnel: Charlene Weh, General Manager.

Kailua Kona—K63DZ, Ch. 63, KFVE Joint Venture. (KFVE Ch. 5 Honolulu)

Technical Facilities: lat. 19° 42' 56", long. 155° 55' 00".

Kailua-Kona—K32GJ, Ch. 32, Chang Broadcasting Network LLC. Phone: 310-403-5039.

Technical Facilities: 5-kw ERP, 230-ft. above ground, 5548-ft. above sea level, lat. 19° 43' 00", long. 155° 55' 00".

Ownership: Chang Broadcasting Hawaii LLC.

Kaumakani—K63AI, Ch. 63, Hawaii Public Television Foundation. (KHET Ch. 11 Honolulu; KMEB Ch. 10 Wailuku)

Technical Facilities: 0.368-kw ERP, lat. 21° 56' 27", long. 159° 32' 25".

Kilauea—K62AQ, Ch. 62, Hawaii Public Television Foundation. (KHET Ch. 11 Honolulu; KMEB Ch. 10 Wailuku)

Technical Facilities: 2.56-kw ERP, lat. 22° 13' 30", long. 159° 23' 44".

Kilauea Military Camp—K56BD, Ch. 56, Hawaii Public Television Foundation. (KHET Ch. 11 Honolulu; KMEB Ch. 10 Wailuku)

Technical Facilities: 1.32-kw ERP, lat. 19° 31' 25", long. 155° 18' 00".

Lihue—K51BB, Ch. 51, Hearst-Argyle Stations Inc. (KITV Ch. 4 Honolulu)

Technical Facilities: 0.66-kw ERP, lat. 21° 58' 41", long. 159° 29' 55".

Ownership: Hearst-Argyle Television Inc.

Lihue—K55DZ, Ch. 55, Emmis Television Licence LLC. (KHON-TV Ch. 2 Honolulu)

Technical Facilities: lat. 21° 58' 41", long. 159° 29' 55".

Lihue—K65BV, Ch. 65, Raycom Media Inc. (KHNL Ch. 13 Honolulu)

Technical Facilities: 0.142-kw ERP, lat. 21° 58' 41", long. 159° 29' 55".

Transmitter: 8-mi. W of Lihue.

Lihue—K67AV, Ch. 67, Hawaii Public Television Foundation. (KHET Ch. 11 Honolulu; KMEB Ch. 10 Wailuku)

Technical Facilities: 23-kw ERP, lat. 21° 58' 41", long. 159° 29' 55".

Lihue—K69BZ, Ch. 69, Emmis Television Licence LLC. (KGMB Ch. 9 Honolulu)

Technical Facilities: 1.36-kw ERP, lat. 21° 58' 41", long. 159° 29' 55".

Mountain View—KOIW-LP, Ch. 22, ESI Broadcasting Inc. Phone: 561-694-1280.

Technical Facilities: 1000-w TPO, 26-kw ERP, 69-ft. above ground, 1939-ft. above sea level, lat. 19° 23' 33", long. 155° 00' 22".

Transmitter: 1.2-mi. NW of Glenwood.

Began Operation: May 7, 1999.

Ownership: ESI Broadcasting Corp.

Naalehu & Pahala—K63BB, Ch. 63, Hawaii Public Television Foundation. (KHET Ch. 11 Honolulu; KMEB Ch. 10 Wailuku)

Technical Facilities: 1.13-kw ERP, lat. 19° 02' 40", long. 155° 35' 00".

South Point—K69CF, Ch. 69, Hawaii Public Television Foundation. (KHET Ch. 11 Honolulu; KMEB Ch. 10 Wailuku)

Technical Facilities: 2.31-kw ERP, lat. 19° 00' 19", long. 155° 40' 39".

Wailuku—K27DW, Ch. 27, KFVE Joint Venture. (KFVE Ch. 5 Honolulu)

Technical Facilities: lat. 20° 42' 33", long. 156° 15' 52".

Wailuku—KAMN-LP, Ch. 61, Juliet R. Yankowitz.

Technical Facilities: 1000-w TPO, 10.2-kw ERP, 30-ft. above ground, 827-ft. above sea level, lat. 20° 53' 58", long. 156° 31' 15".

Began Operation: October 29, 1995.

Ownership: Juliet R. Harvey.

Personnel: Daniel C. Yankowitz, General Manager.

Wailuku—KAUI-LP, Ch. 51, Word of God Fellowship Inc. Phone: 817-571-1229. Fax: 817-571-7478.

Technical Facilities: 49.3-kw ERP, 121-ft. above ground, 3719-ft. above sea level, lat. 20° 39' 37", long. 156° 21' 34".

Holds CP for change to 10-kw ERP, 49-ft. above ground, 6831-ft. above sea level, lat. 20° 46' 22", long. 156° 14' 42". BPTTL-20040816AAF.

Transmitter: Puu Makua Peak, near Wailuku.

Began Operation: May 7, 1999.

Ownership: Word of God Fellowship Inc.

Waimea—K57BI, Ch. 57, Emmis Television License LLC. (KGMB Ch. 9 Honolulu)

Technical Facilities: 0.366-kw ERP, lat. 21° 56' 27", long. 159° 32' 25".

Waimea (Kamuela)—K63DT, Ch. 63, Hawaii Public Television Foundation. (KHET Ch. 11 Honolulu; KMEB Ch. 10 Wailuku)

Technical Facilities: lat. 19° 53' 00", long. 155° 39' 28".

Waipake—K66AY, Ch. 66, Hawaii Public Television Foundation. (KHET Ch. 11 Honolulu; KMEB Ch. 10 Wailuku)

Technical Facilities: 0.28-kw ERP, lat. 22° 11' 19", long. 159° 19' 60".

Idaho

Ahsahka—K11DK, Ch. 11, Riverside TV Inc. (KHQ-TV Ch. 6 Spokane)

Technical Facilities: 0.008-kw ERP, lat. 46° 31' 28", long. 116° 22' 32".

Ahsahka—K13EG, Ch. 13, Riverside TV Inc. (KREM-TV Ch. 2 Spokane)

Technical Facilities: 0.008-kw ERP, lat. 46° 31' 28", long. 116° 22' 32".

Ahsahka & Riverside—K08DU, Ch. 8, Riverside TV Inc. (KXLY-TV Ch. 4 Spokane)

Technical Facilities: 0.008-kw ERP, lat. 46° 31' 28", long. 116° 22' 32".

Albion—K09IR, Ch. 9, Neuhooff Family LP. (KMVT Ch. 11 Twin Falls)

Technical Facilities: 0.01-kw ERP, lat. 42° 21' 44", long. 113° 27' 13".

Ownership: Neuhooff Family LP.

Arco—K13VK, Ch. 13, Oregon Trail Broadcasting Co. Phone: 702-642-3333. Fax: 702-657-3423.

Technical Facilities: 10-w TPO, 0.17-kw ERP, 56-ft. above ground, 5358-ft. above sea level, lat. 43° 37' 17", long. 113° 17' 25".

Transmitter: Approx. 1.6-mi. NW of Country Rd. & U.S. 20/26 intersection.

Ownership: Oregon Trail Broadcasting Co.

Personnel: Bill Fouch, General Manager; Robin Estopinal, Chief Engineer.

Ashton—K13YF, Ch. 13, Oregon Trail Broadcasting Co. Phone: 702-642-3333. Fax: 702-657-3423.

Technical Facilities: 0.15-kw ERP, 59-ft. above ground, 5305-ft. above sea level, lat. 44° 03' 59", long. 111° 27' 31".

Ownership: Oregon Trail Broadcasting Co.

Personnel: Bill Fouch, General Manager; Robin Estopinal, Chief Engineer.

Blackfoot—K13VI, Ch. 13, Oregon Trail Broadcasting Co. Phone: 702-642-3333. Fax: 702-657-3423.

Technical Facilities: 10-w TPO, 0.085-kw ERP, 49-ft. above ground, 4531-ft. above sea level, lat. 43° 11' 54", long. 112° 21' 22".

Transmitter: Near corner of Jensen Grove & Parkway Dr., Blackfoot.

Ownership: Oregon Trail Broadcasting Co.

Personnel: Bill Fouch, General Manager; Robin Estopinal, Chief Engineer.

Blackrock & Inkom—K07NO, Ch. 7, Inkom TV Assn. (KPVI Ch. 6 Pocatello)

Technical Facilities: 0.089-kw ERP, lat. 42° 46' 38", long. 112° 10' 00".

Boise—K10MY, Ch. 10, Gary M. Cocola Family Trust. Phone: 559-435-7000. Fax: 559-435-3201.

Technical Facilities: 10-w TPO, 0.19-kw ERP, 30-ft. above ground, 3025-ft. above sea level, lat. 43° 35' 10", long. 116° 16' 06".

Transmitter: 1976 Century Way.

Ownership: Gary M. Cocola Family Trust.

Boise—K31FD, Ch. 31, Three Angels Broadcasting Network Inc. Phone: 618-627-4651. Fax: 618-627-4155.

Studio: 3391 Charley Good Rd., West Frankfort, IL 62896.

Technical Facilities: 1000-w TPO, 72-kw ERP, 200-ft. above ground, 7240-ft. above sea level, lat. 43° 45' 18", long. 116° 05' 52".

Transmitter: Deer Point antenna site, 9.5-mi. NNE of Boise.

Began Operation: October 1, 1995.

Ownership: Three Angels Broadcasting Network Inc.

Personnel: Moses Primo, Chief Engineer.

Boise—K47BE, Ch. 47, Trinity Broadcasting Network Inc. Phone: 714-832-2950. Fax: 714-730-0611.

Technical Facilities: 900-w TPO, 59.6-kw ERP, 79-ft. above ground, 3740-ft. above sea level, lat. 43° 35' 41", long. 116° 08' 39".

Transmitter: Table Rock, approx. 1-mi. E of Boise.

Began Operation: December 14, 1988.

Ownership: Trinity Broadcasting Network Inc.

Personnel: Paul Crouch, General Manager; Ben Miller, Chief Engineer; Rod Henke, Sales Manager.

Boise—KBTL-LP, Ch. 41, Gary M. Cocola Family Trust, Gary M. Cocola, Trustee. Phone: 310-552-7970. Fax: 310-277-3069.

Technical Facilities: 150-kw ERP, 49-ft. above ground, 5905-ft. above sea level, lat. 43° 44' 23", long. 116° 00' 14".

Ownership: Gary M. Cocola Family Trust.

Boise—KCBB-LP, Ch. 51, Gary M. Cocola Family Trust. Phone: 559-435-7000.

Technical Facilities: 150-kw ERP, 98-ft. above ground, 5955-ft. above sea level, lat. 43° 44' 23", long. 116° 08' 15".

Ownership: Gary M. Cocola Family Trust.

Boise—KCLP-CA, Ch. 38, Alpha & Omega Communications LLC.

Studio: 309 1/2 11th Ave. S, Nampa, ID 83651.

Technical Facilities: 1000-w TPO, 23.2-kw ERP, 135-ft. above ground, 7175-ft. above sea level, lat. 43° 45' 18", long. 116° 05' 52".

Holds CP for change to 60-kw ERP, BPTTA-20040112ACP.

Transmitter: Deer Point antenna site, 9.5-mi. NNE of Boise.

Multichannel TV Sound: Stereo only.

Began Operation: July 1, 1994.

Ownership: Alpha & Omega Communications LLC.

Personnel: William B. Hull, General Manager; Roy Gould, Chief Engineer.

Boise—KIWB-LP, Ch. 43, Gary M. Cocola Family Trust. Phone: 559-435-7000. Fax: 559-435-3201.

Technical Facilities: 1000-w TPO, 22.8-kw ERP, 52-ft. above ground, 5853-ft. above sea level, lat. 43° 44' 23", long. 116° 08' 14".

Transmitter: Table Rock, 1-mi. E of Boise.

Ownership: Gary M. Cocola Family Trust.

Personnel: Todd Lopes, General Manager; Steve LeBel, Chief Engineer.

Boise—KKIC-LP, Ch. 30, Gary M. Cocola Family Trust, Gary M. Cocola, Trustee. Phone: 559-435-7000.

Technical Facilities: 1000-w TPO, 0.007-kw ERP, 10-ft. above ground, 7018-ft. above sea level, lat. 43° 45' 17", long. 116° 05' 53".

Holds CP for change to 116.4-kw ERP, 465-ft. above ground, 4761-ft. above sea level, lat. 42° 43' 48", long. 114° 24' 52". BMP TTL-20001002AGU.

Transmitter: 12-mi. NE of Boise on Deer Point Communications Site.

Ownership: Gary M. Cocola Family Trust.

Boise—KUNS-LP, Ch. 35, EBC Boise Inc. Phones: 501-221-0400; 501-219-2400. Fax: 501-221-1101.

Technical Facilities: 1000-w TPO, 9.33-kw ERP, 100-ft. above ground, 7078-ft. above sea level, lat. 43° 45' 16", long. 116° 05' 56".

Holds CP for change to 150-kw ERP, 70-ft. above ground, 7114-ft. above sea level, lat. 43° 45' 17", long. 116° 005' 53". BPTTL-20040521AGP.

Transmitter: Approx. 10-mi. NNE of Boise on Deer Point.

Ownership: Equity Broadcasting Corp.

Boise—KZAK-LP, Ch. 49, Gary M. Cocola Family Trust, Gary M. Cocola Trustee. Phone: 559-435-7000.

Technical Facilities: 150-kw ERP, 98-ft. above ground, 5955-ft. above sea level, lat. 43° 44' 23", long. 116° 008' 15".

Ownership: Gary M. Cocola Family Trust.

Boise-Nampa-Caldwell—KBSE-LP, Ch. 33, Gary M. Cocola Family Trust. Phone: 559-435-7000. Fax: 559-435-3201.

Technical Facilities: 2000-w TPO, 48.31-kw ERP, 7149-ft. above sea level, lat. 43° 45' 18", long. 116° 05' 52".

Holds CP for change to 42.11-kw ERP, 57-ft. above ground, 7087-ft. above sea level, BPTTL-971010JH.

Transmitter: Deer Point, Shafer Butte, Boise.

Ownership: Gary M. Cocola Family Trust.

Bonnors Ferry—K13HQ, Ch. 13, Boundary County TV Translator District.

Technical Facilities: 0.7625-kw ERP, 40-ft. above ground, 6123-ft. above sea level, lat. 48° 36' 38", long. 116° 15' 28".

Bonnors Ferry—K56AB, Ch. 56, Boundary County TV Translator District. (KSPS-TV Ch. 7 Spokane)

Technical Facilities: 1.24-kw ERP, lat. 48° 36' 37", long. 116° 15' 24".

Holds CP for change to 1.1-kw ERP, 40-ft. above ground, 6123-ft. above sea level, BPTT-20040318ACP.

Bonnors Ferry—K59BW, Ch. 59, Regents of U. of Idaho. (KUID-TV Ch. 12 Moscow)

Technical Facilities: 0.63-kw ERP, lat. 48° 36' 37", long. 116° 15' 24".

Bonnors Ferry—K67DI, Ch. 67, Boundary Channel TV Translator District.

Technical Facilities: 0.7625-kw ERP, 28-ft. above ground, 6111-ft. above sea level, lat. 48° 36' 38", long. 116° 15' 28".

Bonnors Ferry & Naples—K09HK, Ch. 9, Boundary County TV Translator District. (KREM-TV Ch. 2 Spokane)

Technical Facilities: 0.135-kw ERP, lat. 48° 36' 37", long. 116° 15' 24".

Bonnors Ferry & Naples—K11HM, Ch. 11, Boundary County TV Translator District. (KXLY-TV Ch. 4 Spokane)

Technical Facilities: 0.014-kw ERP, lat. 48° 36' 37", long. 116° 15' 24".

Bonnors Ferry & Naples—K50GL, Ch. 50, Boundary County TV Translator District. (KHQ-TV Ch. 6 Spokane)

Technical Facilities: 0.132-kw ERP, lat. 48° 36' 37", long. 116° 15' 24".

Brownlee—K090P, Ch. 9, Idaho Power Co. (KIVI Ch. 6 Nampa)

Technical Facilities: 0.02-kw ERP, lat. 44° 47' 51", long. 116° 53' 006".

Brownlee—K13QL, Ch. 13, Idaho Power Co. (KTVB Ch. 7 Boise)

Technical Facilities: 0.02-kw ERP, lat. 44° 47' 51", long. 116° 53' 006".

Brownlee Power Plant—K11PD, Ch. 11, Idaho Power Co. (KBCI-TV Ch. 2 Boise)

Technical Facilities: 0.02-kw ERP, lat. 44° 47' 51", long. 116° 53' 006".

Burley—K07UL, Ch. 7, Falls Broadcasting Co. Phone: 702-642-3333. Fax: 702-657-3423.

Technical Facilities: 10-w TPO, 0.174-kw ERP, 56-ft. above ground, 4206-ft. above sea level, lat. 42° 32' 38", long. 113° 48' 00".

Transmitter: Near intersection of 8th St. & Yale Ave., Burley.

Ownership: Falls Broadcasting Co.

Personnel: Bill Fouch, General Manager; Robin Estopinal, Chief Engineer.

Burley & Rupert area—K63BX, Ch. 63, Falls Broadcasting Co. (KPVI Ch. 6 Pocatello)

Technical Facilities: 13-kw ERP, lat. 42° 26' 008", long. 113° 37' 24".

Burley, Albion & Rupert—K61AP, Ch. 61, The Post Co. (KIFI-TV Ch. 8 Idaho Falls)

Technical Facilities: 0.684-kw ERP, lat. 42° 26' 008", long. 113° 37' 24".

Ownership: The Post Co.

Burley, etc.—K14IC, Ch. 14, State Board of Education. (KISU-TV Ch. 10 Pocatello)

Technical Facilities: 1.28-kw ERP, 43-ft. above ground, 5239-ft. above sea level, lat. 42° 26' 08", long. 113° 37' 24".

Burley, etc.—K65AZ, Ch. 65, Fisher Broadcasting - S.E. Idaho TV LLC. (KIDK Ch. 3 Idaho Falls)

Technical Facilities: 0.005-kw ERP, lat. 45° 04' 005", long. 113° 52' 30".

Burley, Rupert & Albion—K59CC, Ch. 59, Neuhoff Family LP. (KMVT Ch. 11 Twin Falls)

Technical Facilities: 1-kw ERP, lat. 42° 26' 008", long. 113° 37' 24".

Ownership: Neuhoff Family LP.

Cambridge—K55GM, Ch. 55, Fisher Broadcasting Inc. (KBCI-TV Ch. 2 Boise)

Technical Facilities: 0.09-kw ERP, lat. 44° 31' 59", long. 116° 39' 22".

Cambridge & Midvale—K05DC, Ch. 5, KTVB-TV Inc. (KTVB Ch. 7 Boise)

Technical Facilities: 0.007-kw ERP, lat. 44° 31' 59", long. 116° 39' 22".

Cambridge & Midvale—K11PB, Ch. 11, State Board of Education. (KAID Ch. 4 Boise)

Technical Facilities: 0.003-kw ERP, lat. 44° 31' 59", long. 116° 39' 22".

Cascade—K09LO, Ch. 9, State Board of Education. (KAID Ch. 4 Boise)

Technical Facilities: 0.009-kw ERP, lat. 44° 31' 25", long. 116° 002' 50".

Cascade—K11GR, Ch. 11, Fisher Broadcasting Inc. (KBCI-TV Ch. 2 Boise)

Technical Facilities: 0.008-kw ERP, lat. 44° 31' 25", long. 116° 002' 50".

Cascade—K13GQ, Ch. 13, KTVB-TV Inc. (KTVB Ch. 7 Boise)

Technical Facilities: 0.085-kw ERP, lat. 44° 31' 25", long. 116° 002' 50".

Challis—K04OH, Ch. 4, Oregon Trail Broadcasting Co. (KPVI Ch. 6 Pocatello) Phone: 702-642-3333. Fax: 702-657-3423.

Technical Facilities: 10-w TPO, 0.098-kw ERP, 8461-ft. above sea level, lat. 44° 14' 02", long. 113° 57' 23".

Transmitter: Willow Creek Summit, N of Dickey.

Ownership: Oregon Trail Broadcasting Co.

Personnel: Bill Fouch, General Manager; Robin Estopinal, Chief Engineer.

■ **Challis**—K05CJ, Ch. 5, NPG of Idaho Inc.

Technical Facilities: 0.01-kw ERP, lat. 44° 32' 46", long. 114° 004' 57".

Ownership: News Press & Gazette Co.

Challis—K07VI, Ch. 7, Oregon Trail Broadcasting Co. Phone: 208-232-6666. Fax: 208-233-6678.

Technical Facilities: 10-w TPO, 0.075-kw ERP, 20-ft. above ground, 5102-ft. above sea level, lat. 44° 30' 50", long. 114° 09' 24".

Transmitter: 3.5-mi. ENE of center of Challis, 0.9-mi. SE of Beardsley Hot Springs.

Ownership: Oregon Trail Broadcasting Co.

Challis—K08KU, Ch. 8, Ambassador Media Corp. (KPVI Ch. 6 Pocatello)

Technical Facilities: lat. 44° 30' 50", long. 114° 009' 24".

Challis—K10AW, Ch. 10, Fisher Broadcasting og SE Idaho TV LLC.

Technical Facilities: 0.01-kw ERP, 8300-ft. above sea level, lat. 44° 32' 46", long. 114° 004' 57".

Challis & Ellis rural area—K12LS, Ch. 12, State Board of Education. (KISU-TV Ch. 10 Pocatello)

Technical Facilities: 0.089-kw ERP, lat. 44° 32' 45", long. 114° 004' 50".

Coeur d'Alene—K18DT, Ch. 18, William Stacy Cowles.

Technical Facilities: 27.03-kw ERP, lat. 47° 43' 54", long. 116° 43' 47".

Transmitter: W. Canfield Butte, 0.9-mi. NE of Dalton.

Coeur d'Alene—K38IS, Ch. 38, Spokane Television Inc. Phone: 509-324-4000. Fax: 509-328-5274.

Technical Facilities: 11.2-kw ERP, 75-ft. above ground, 4150-ft. above sea level, lat. 47° 43' 54", long. 116° 43' 47".

Multichannel TV Sound: Stereo only.

Ownership: Spokane Television Inc.

Coeur d'Alene—K41FJ, Ch. 41, King Broadcasting Co. c/o KREM-TV Inc. (KTVB Ch. 7 Boise) Phone: 509-448-2000.

Technical Facilities: 9.6-kw ERP, lat. 47° 43' 54", long. 116° 43' 47".

Coeur d'Alene—K44EC, Ch. 44, Spokane School District 81. (KSPS-TV Ch. 7 Spokane)

Technical Facilities: 11-kw ERP, lat. 47° 43' 54", long. 116° 43' 47".

Transmitter: 0.5-mi. NNW of Coeur d'Alene at West Canfield Butte.

Coeur d'Alene—K50DM, Ch. 50, Mountain Licenses LP. (KAYU-TV Ch. 28 Spokane)

Technical Facilities: lat. 47° 43' 54", long. 116° 43' 47".

Coeur d'Alene—K53FF, Ch. 53, Trinity Broadcasting Network Inc. Phone: 714-832-2950.

Technical Facilities: 100-w TPO, 1.3-kw ERP, 69-ft. above ground, 2650-ft. above sea level, lat. 47° 41' 40", long. 117° 20' 01".

Transmitter: Fantcher Hill, Spokane.

Ownership: Trinity Broadcasting Network Inc.

Coeur d'Alene—KQUP-LP, Ch. 47, Pullman Broadcasting Inc.

Technical Facilities: lat. 47° 39' 31", long. 116° 57' 50".

Coeur d'Alene—KTYJ-LP, Ch. 58, Christian Broadcasting of Idaho Inc. Phone: 208-734-6633.

Technical Facilities: 1000-w TPO, 26.4-kw ERP, 66-ft. above ground, 4146-ft. above sea level, lat. 47° 43' 54", long. 116° 43' 47".

Holds CP for change to 20.3-kw ERP, 75-ft. above ground, 4412-ft. above sea level, lat. 47° 39' 36", long. 116° 57' 47". BPTTL-20020925ABX.

Transmitter: W. Confield Butte, 4-mi. NNE of Coeur d'Alene.

Ownership: Christian Broadcasting of Idaho Inc.

Coolin—K11UN, Ch. 11, Priest Lake Translator District. (KAYU-TV Ch. 28 Spokane)

Technical Facilities: 0.074-kw ERP, lat. 48° 35' 36", long. 116° 54' 29".

Transmitter: 9.9-mi. NNW of Coolin.

Coolin—K31DS, Ch. 31, Priest Lake Translator District. (KSPS-TV Ch. 7 Spokane)

Technical Facilities: lat. 48° 31' 53", long. 116° 48' 58".

Coolin—K51EF, Ch. 51, Priest Lake Translator District. (KAYU-TV Ch. 28 Spokane)

Technical Facilities: lat. 48° 31' 53", long. 116° 48' 58".

Coolin & Outlet Bay—K40DJ, Ch. 40, Priest Lake Translator District. (KREM-TV Ch. 2 Spokane)

Technical Facilities: lat. 48° 31' 53", long. 116° 48' 58".

Coolin, etc.—K05GL, Ch. 5, Priest Lake Translator District. (KSPS-TV Ch. 7 Spokane)

Technical Facilities: 0.041-kw ERP, lat. 48° 35' 38", long. 116° 54' 30".

Coolin, etc.—K09XY, Ch. 9, Priest Lake Translator District. (KREM-TV Ch. 2 Spokane) Phone: 208-443-3896.

Technical Facilities: 0.237-kw ERP, 23-ft. above ground, 3445-ft. above sea level, lat. 48° 35' 35.70", long. 116° 54' 32.80".

Ownership: Priest Lake Translator District.

Coolin, etc.—K10KR, Ch. 10, Priest Lake Translator District. (KXLY-TV Ch. 4 Spokane)

Technical Facilities: 0.029-kw ERP, lat. 48° 35' 38", long. 116° 54' 30".

Coolin, etc.—K12LF, Ch. 12, Priest Lake Translator District. (KHQ-TV Ch. 6 Spokane)

Technical Facilities: 0.028-kw ERP, lat. 48° 35' 38", long. 116° 54' 30".

Idaho — Low Power TV & TV Translator Stations

Cottonwood—K39CT, Ch. 39, Faith-TV.

Technical Facilities: lat. 46° 04' 009", long. 116° 27' 54".

Transmitter: Cottonwood Butte.

Council—K05GO, Ch. 5, State Board of Education. (KAID Ch. 4 Boise)

Technical Facilities: lat. 44° 39' 48", long. 116° 26' 24".

Council—K09OA, Ch. 9, Council Chamber of Commerce. (KIVI Ch. 6 Nampa)

Technical Facilities: lat. 44° 39' 48", long. 116° 26' 24".

Council—K11HA, Ch. 11, Council Chamber of Commerce. (KBCI-TV Ch. 2 Boise)

Technical Facilities: lat. 44° 39' 48", long. 116° 26' 24".

Council—K13GW, Ch. 13, Council Chamber of Commerce. (KTVB Ch. 7 Boise)

Technical Facilities: lat. 44° 39' 48", long. 116° 26' 24".

Craigmont, etc.—K26CK, Ch. 26, Central Idaho TV Inc. (KXLY-TV Ch. 4 Spokane)

Technical Facilities: 1.2-kw ERP, lat. 46° 04' 009", long. 116° 27' 54".

Crouch & Garden Valley—K41EO, Ch. 41, State Board of Education. (KAID Ch. 4 Boise)

Technical Facilities: 0.007-kw ERP, lat. 44° 07' 49", long. 116° 000' 28".

Transmitter: 2-mi. NW of Crouch.

Dingle & Bear Lake County (rural)—K09PL, Ch. 9, Bear Lake Valley TV Assn. (KUTV Ch. 2 Salt Lake City)

Technical Facilities: lat. 42° 19' 15", long. 111° 17' 12".

Dingle & Bear Lake County (rural)—K11PP, Ch. 11, Bear Lake Valley TV Assn. (KPVI Ch. 6 Pocatello)

Technical Facilities: lat. 42° 19' 15", long. 111° 17' 12".

Dingle & Bear Lake County (rural)—K13QY, Ch. 13, Bear Lake Valley TV Assn. (KSL-TV Ch. 5 Salt Lake City)

Technical Facilities: 0.01-kw ERP, lat. 42° 19' 15", long. 111° 17' 12".

Driggs—K02KD, Ch. 2, Booth Creek Ski Holdings Inc. (KPVI Ch. 6 Pocatello) Phone: 530-550-5103.

Technical Facilities: 0.058-kw ERP, 9977-ft. above sea level, lat. 43° 47' 42", long. 110° 52' 57".

Driggs—K09UZ, Ch. 9, Oregon Trail Broadcasting Co. Phone: 702-642-3333. Fax: 702-657-3423.

Technical Facilities: 10-w TPO, 0.077-kw ERP, 26-ft. above ground, 9823-ft. above sea level, lat. 43° 47' 18", long. 110° 56' 02".

Transmitter: Grand Targhee Ski Resort, 8.9-mi. E of Driggs.

Ownership: Oregon Trail Broadcasting Co.

Personnel: Bill Fouch, General Manager; Robin Estopinal, Chief Engineer.

Driggs & Tetonia, ID & Alta, WY—K07QC, Ch. 7, Booth Creek Ski Holdings Inc. (KIDK Ch. 3 Idaho Falls) Phone: 530-550-5103.

Technical Facilities: 0.047-kw ERP, 9947-ft. above sea level, lat. 43° 47' 18", long. 110° 56' 02".

Driggs, Tetonia & Victor—K13QE, Ch. 13, State Board of Education. (KISU-TV Ch. 10 Pocatello)

Technical Facilities: lat. 43° 46' 008", long. 110° 59' 40".

Driggs, Victor & Tetonia—K05GU, Ch. 5, GT Acquisition I LLC, c/o Larry Williams. (KIFI-TV Ch. 8 Idaho Falls)

Technical Facilities: lat. 43° 47' 18", long. 110° 56' 002".

Elk Bend—K07SZ, Ch. 7, Elk Bend TV Unincorporated Assn. (KIFI-TV Ch. 8 Idaho Falls)

Technical Facilities: lat. 44° 53' 57", long. 113° 57' 44".

Fairfield—K03FK, Ch. 3, Camas County TV Translator Assn. (KIVI Ch. 6 Nampa)

Technical Facilities: lat. 43° 17' 22", long. 114° 55' 24".

Fairfield—K05GT, Ch. 5, Camas County TV Translator Assn. (KTVB Ch. 7 Boise)

Technical Facilities: lat. 43° 17' 22", long. 114° 55' 24".

Fairfield—K09OZ, Ch. 9, Camas County TV Translator Assn. (KAID Ch. 4 Boise)

Technical Facilities: lat. 43° 17' 22", long. 114° 55' 24".

Fairfield—K13QP, Ch. 13, Camas County TV Translator Assn. (KBCI-TV Ch. 2 Boise)

Technical Facilities: lat. 43° 17' 22", long. 114° 55' 24".

Ferdinand—K07CP, Ch. 7, Ferdinand TV Service. (KXLY-TV Ch. 4 Spokane)

Technical Facilities: lat. 46° 09' 006", long. 116° 24' 15".

Ferdinand—K09CK, Ch. 9, Ferdinand TV Service. (KREM-TV Ch. 2 Spokane)

Technical Facilities: lat. 46° 09' 006", long. 116° 24' 15".

Ferdinand—K11CR, Ch. 11, Ferdinand TV Service. (KHQ-TV Ch. 6 Spokane)

Technical Facilities: lat. 46° 09' 006", long. 116° 24' 15".

Firth-Basalt—K12OE, Ch. 12, Oregon Trail Broadcasting Co. Phone: 702-642-3333. Fax: 702-657-3423.

Technical Facilities: 10-w TPO, 0.043-kw ERP, 60-ft. above ground, 4711-ft. above sea level, lat. 43° 18' 46", long. 112° 11' 08".

Transmitter: River Rd., approx. 0.46-mi. NW of intersection with Yellowstone Hwy.

Ownership: Oregon Trail Broadcasting Co.

Personnel: Bill Fouch, General Manager; Robin Estopinal, Chief Engineer.

Fish Creek—K13CO, Ch. 13, NPG of Idaho Inc.

Technical Facilities: lat. 42° 36' 59", long. 112° 000' 008".

Ownership: News Press & Gazette Co.

Garden Valley—K49EB, Ch. 49, Terrace Lakes Recreation Ranch Inc. (KBCI-TV Ch. 2 Boise)

Technical Facilities: 0.032-kw ERP, lat. 44° 01' 48", long. 115° 49' 35".

Transmitter: Ridge 9.2-mi. SE of Crouch.

Garden Valley—K51FL, Ch. 51, State Board of Education. (KAID Ch. 4 Boise)

Technical Facilities: lat. 44° 01' 48", long. 115° 49' 35".

Garden Valley—K57FO, Ch. 57, Garden Valley Translator District. (KTRV Ch. 12 Nampa)

Technical Facilities: 0.03-kw ERP, lat. 44° 01' 48", long. 115° 49' 35".

Transmitter: SE of Crouch.

Garden Valley (southeastern area)—K55GZ, Ch. 55, Garden Valley Translator District. (KTVB Ch. 7 Boise)

Technical Facilities: 0.032-kw ERP, lat. 44° 01' 48", long. 115° 49' 35".

Transmitter: 9.2-mi. SE of Crouch.

Garden Valley, etc.—K53EF, Ch. 53, Garden Valley Translator District. (KIVI Ch. 6 Nampa)

Technical Facilities: 0.032-kw ERP, 16-ft. above ground, 5105-ft. above sea level, lat. 44° 01' 48", long. 115° 49' 35".

Georgetown—K17CO, Ch. 17, Bear Lake County TV District. (KPVI Ch. 6 Pocatello)

Technical Facilities: lat. 42° 30' 000", long. 111° 20' 19".

Georgetown—K57IA, Ch. 57, State Board of Education. (KISU-TV Ch. 10 Pocatello)

Technical Facilities: 0.326-kw ERP, 38-ft. above ground, 6935-ft. above sea level, lat. 42° 30' 07", long. 111° 20' 31.4".

Glenns Ferry—K04EN, Ch. 4, Neuhoff Family LP. (KMVT Ch. 11 Twin Falls) Phone: 561-625-0616.

Technical Facilities: 0.01-kw ERP, lat. 42° 55' 37", long. 115° 21' 10".

Ownership: Neuhoff Family LP.

Glenns Ferry—K05DD, Ch. 5, KTVB-TV Inc. (KTVB Ch. 7 Boise)

Technical Facilities: 0.012-kw ERP, lat. 42° 55' 37", long. 115° 21' 10".

Glenns Ferry—K09HS, Ch. 9, Fisher Broadcasting Inc. (KBCI-TV Ch. 2 Boise)

Technical Facilities: 0.009-kw ERP, lat. 42° 55' 37", long. 115° 21' 10".

Grace, Bancroft & Soda Springs—K07BK, Ch. 7, Caribou County TV Assn. (KUTV Ch. 2 Salt Lake City)

Technical Facilities: 0.03-kw ERP, lat. 42° 37' 48", long. 111° 41' 000".

Grace, Bancroft & Soda Springs—K11BC, Ch. 11, Caribou County TV Assn. (KTVX Ch. 4 Salt Lake City)

Technical Facilities: 0.27-kw ERP, lat. 42° 37' 48", long. 111° 41' 000".

Grace, Bancroft & Soda Springs—K13AY, Ch. 13, Caribou County TV Assn. (KSL-TV Ch. 5 Salt Lake City)

Technical Facilities: 0.26-kw ERP, lat. 42° 37' 48", long. 111° 41' 000".

Grangeville—K19BY, Ch. 19, Mountain Licenses LP.

Technical Facilities: 0.928-kw ERP, 52-ft. above ground, 5781-ft. above sea level, lat. 46° 04' 009", long. 116° 27' 54".

Grangeville—K50FY, Ch. 50, Mountain Licenses LP. (KAYU-TV Ch. 28 Spokane)

Technical Facilities: lat. 46° 04' 009", long. 116° 27' 54".

Grangeville & Nezperce—K69AK, Ch. 69, Central Idaho TV Inc. (KLEW-TV Ch. 3 Lewiston)

Technical Facilities: 1.237-kw ERP, lat. 46° 04' 009", long. 116° 27' 54".

Transmitter: Cottonwood Butte, 6-mi. WNW of Cottonwood.

Grangeville, Cottonwood, Craigmont & Nezperce—K59BA, Ch. 59, State Board of Education. State of Idaho. (KUID-TV Ch. 12 Moscow) Phone: 208-373-7220.

Technical Facilities: 1.35-kw ERP, 52-ft. above ground, 5787-ft. above sea level, lat. 46° 04' 09", long. 116° 27' 54".

Holds CP for change to , BPTT-20030620AAP. Ownership: Idaho State Board of Education.

Grangeville, etc.—K43CI, Ch. 43, Central Idaho TV Inc. (KHQ-TV Ch. 6 Spokane)

Technical Facilities: 1.26-kw ERP, lat. 46° 04' 009", long. 116° 27' 54".

Grangeville, etc.—K48DH, Ch. 48, Central Idaho TV Inc. (KREM-TV Ch. 2 Spokane)

Technical Facilities: 1.19-kw ERP, lat. 46° 04' 009", long. 116° 27' 54".

Hagerman—K57CC, Ch. 57, Neuhoff Family LP. (KMVT Ch. 11 Twin Falls)

Technical Facilities: 1.29-kw ERP, lat. 42° 50' 56", long. 114° 54' 44".

Ownership: Neuhoff Family LP.

Hagerman—K61EA, Ch. 61, Hagerman Translator District. (KTRV Ch. 12 Nampa)

Technical Facilities: 1.44-kw ERP, lat. 42° 50' 56", long. 114° 54' 44".

Hagerman—K63AM, Ch. 63, Hagerman Translator District.

Technical Facilities: 1.44-kw ERP, lat. 42° 50' 56", long. 114° 54' 44".

Hagerman—K65AQ, Ch. 65, Hagerman Translator District.

Technical Facilities: 1.44-kw ERP, lat. 42° 50' 56", long. 114° 54' 44".

Hagerman—K67AT, Ch. 67, Hagerman Translator District. (KPVI Ch. 6 Pocatello)

Technical Facilities: 1.44-kw ERP, lat. 42° 50' 56", long. 114° 54' 44".

Hagerman—K69BD, Ch. 69, Hagerman Translator District. (KTVB Ch. 7 Boise)

Technical Facilities: 1.44-kw ERP, lat. 42° 50' 56", long. 114° 54' 44".

Hailey—KSVX-LP, Ch. 18, E-DA-HOE Inc. Phone: 208-788-4504. Fax: 208-788-4444.

Technical Facilities: 100-w TPO, 1.5-kw ERP, 46-ft. above ground, 8688-ft. above sea level, lat. 43° 38' 36", long. 114° 23' 49".

Transmitter: Seattle Ridge, 3.1-mi. from Ketchum.

Began Operation: March 14, 1997.

Ownership: E-DA-HOE Inc.

Personnel: Clint Stennett, General Manger; Maria Prekegys, Sales Manager.

Idaho Falls—K12NZ, Ch. 12, Oregon Trail Broadcasting Co. Phone: 702-642-3333. Fax: 702-657-3423.

Technical Facilities: 10-w TPO, 0.226-kw ERP, 65-ft. above ground, 4803-ft. above sea level, lat. 43° 29' 50", long. 112° 03' 42".

Transmitter: 1594 W. Broadway.

Ownership: Oregon Trail Broadcasting Co.

Personnel: Bill Fouch, General Manger; Robin Estopinal, Chief Engineer.

Idaho Falls—K26EW, Ch. 26, Trinity Broadcasting Network Inc. Phone: 714-832-2950. Fax: 714-730-0661.

Technical Facilities: 1000-w TPO, 23-kw ERP, 26-ft. above ground, 5561-ft. above sea level, lat. 43° 32' 37", long. 111° 53' 07".

Transmitter: Side of existing tower, 2.4-mi. NE of Iona.

Began Operation: September 29, 1999.

Ownership: Trinity Broadcasting Network Inc.

Inkom & Blackrock—K11AG, Ch. 11, Inkom TV Assn. (KIDK Ch. 3 Idaho Falls)

Technical Facilities: 0.012-kw ERP, lat. 42° 46' 51", long. 112° 009' 30".

Inkom & Blackrock—K13AH, Ch. 13, Inkom TV Assn. (KIFI-TV Ch. 8 Idaho Falls)

Technical Facilities: lat. 42° 46' 51", long. 112° 009' 30".

Irwin & Swan Valley—K13QH, Ch. 13, State Board of Regents, University of Idaho. (KISU-TV Ch. 10 Pocatello)

Technical Facilities: 0.01-kw ERP, lat. 43° 24' 21", long. 111° 17' 33".

Jerome—K08KV, Ch. 8, Falls Broadcasting Co. Phone: 702-642-3333. Fax: 702-657-3423.

Technical Facilities: 10-w TPO, 0.151-kw ERP, 56-ft. above ground, 3865-ft. above sea level, lat. 42° 43' 55", long. 114° 30' 06".

Transmitter: N side of 8th Ave., Jerome.

Ownership: Falls Broadcasting Co.

Personnel: Bill Fouch, General Manager; Robin Estopinal, Chief Engineer.

Juliaetta—K07NL, Ch. 7, Juliaetta TV Assn. (KXLY-TV Ch. 4 Spokane)

Technical Facilities: 0.007-kw ERP, lat. 46° 34' 44", long. 116° 41' 26".

Juliaetta—K09DF, Ch. 9, Juliaetta TV Assn. (KREM-TV Ch. 2 Spokane)

Technical Facilities: 0.007-kw ERP, lat. 46° 34' 44", long. 116° 41' 26".

Juliaetta—K11DL, Ch. 11, Juliaetta TV Assn. (KHQ-TV Ch. 6 Spokane)

Technical Facilities: 0.002-kw ERP, lat. 46° 40' 10", long. 116° 45' 10".

Juliaetta—K41GW, Ch. 41, Juliaetta TV Assn. (KAYU-TV Ch. 28 Spokane)

Technical Facilities: 0.004-kw ERP, lat. 46° 34' 44", long. 116° 41' 26".

Juliaetta—K43GE, Ch. 43, Regents of U. of Idaho. (KUID-TV Ch. 12 Moscow)

Technical Facilities: 0.01-kw ERP, lat. 46° 36' 31", long. 116° 41' 45".

Juliaetta—K48HB, Ch. 48, Juliaetta TV Assn. (KLEW-TV Ch. 3 Lewiston)

Technical Facilities: 0.004-kw ERP, lat. 46° 34' 44", long. 116° 41' 26".

Kamiah—K07AQ, Ch. 7, Kamiah Valley TV Inc. (KXLY-TV Ch. 4 Spokane)

Technical Facilities: 0.002-kw ERP, lat. 46° 11' 30", long. 116° 002' 000".

Kamiah—K09AL, Ch. 9, Kamiah Valley TV Inc. (KREM-TV Ch. 2 Spokane)

Technical Facilities: 0.002-kw ERP, lat. 46° 11' 30", long. 116° 002' 000".

Kamiah—K11KO, Ch. 11, Kamiah Valley TV Inc. (KUID-TV Ch. 12 Moscow)

Technical Facilities: 0.001-kw ERP, lat. 46° 11' 30", long. 116° 002' 000".

Kamiah—K13AP, Ch. 13, Kamiah Valley TV Inc. (KHQ-TV Ch. 6 Spokane)

Technical Facilities: 0.002-kw ERP, lat. 46° 11' 30", long. 116° 002' 000".

Kellogg—K59GD, Ch. 59, State Board of Education, U. of Idaho. (KUID-TV Ch. 12 Moscow)

Technical Facilities: 0.065-kw ERP, lat. 47° 29' 32", long. 116° 008' 33".

Ketchum—KSVT-LP, Ch. 20, E-DA-HOE Inc. Phone: 208-788-4504. Fax: 208-788-4444.

Technical Facilities: 20-w TPO, 0.143-kw ERP, 8671-ft. above sea level, lat. 43° 38' 36", long. 114° 23' 49".

Transmitter: Seattle Ridge, 3.1-mi. from Ketchum.

Began Operation: September 20, 1996.

Ownership: E-DA-HOE Inc.

Personnel: Clint Stennett, General Manager; Maria Prekegys, Sales Manager.

Ketchum, etc.—K13HG, Ch. 13, Neuhoff Family LP. (KMVT Ch. 11 Twin Falls)

Technical Facilities: 0.01-kw ERP, lat. 43° 40' 55", long. 114° 20' 51".

Ownership: Neuhoff Family LP.

Kooskia & Stites—K05GQ, Ch. 5, State Board of Education. (KUID-TV Ch. 12 Moscow)

Technical Facilities: 0.01-kw ERP, lat. 46° 09' 23", long. 115° 58' 50".

Lava Hot Springs—K11CP, Ch. 11, Fisher Broadcasting Inc. (KIDK Ch. 3 Idaho Falls)

Technical Facilities: lat. 42° 36' 59", long. 112° 000' 008".

Lava Hot Springs—K59BV, Ch. 59, State Board of Education. (KISU-TV Ch. 10 Pocatello)

Technical Facilities: 0.001-kw ERP, lat. 42° 36' 46", long. 112° 000' 005".

■ **Leadore**—K13RV, Ch. 13, NPG of Idaho Inc.

Technical Facilities: 0.007-kw ERP, lat. 44° 42' 40", long. 113° 19' 25".

Ownership: News Press & Gazette Co.

Leadore—K14IJ, Ch. 14, State Board of Education. (KISU-TV Ch. 10 Pocatello)

Technical Facilities: lat. 44° 42' 40", long. 113° 19' 25".

Leadore & Lee Creek areas—K11BD, Ch. 11, Salmon TV Translator District. (KIDK Ch. 3 Idaho Falls)

Technical Facilities: lat. 44° 42' 30", long. 113° 20' 000".

Leadore (north)—K61CI, Ch. 61, The Post Co. (KIFI-TV Ch. 8 Idaho Falls)

Technical Facilities: 0.99-kw ERP, lat. 44° 40' 002", long. 113° 34' 000".

Ownership: The Post Co.

Lemhi, etc.—K05BE, Ch. 5, Salmon TV Translator District. (KIDK Ch. 3 Idaho Falls)

Technical Facilities: 0.246-kw ERP, lat. 44° 52' 30", long. 113° 34' 40".

Lemhi, etc.—K09SD, Ch. 9, Salmon TV Translator District. (KIFI-TV Ch. 8 Idaho Falls)

Technical Facilities: 0.163-kw ERP, lat. 44° 55' 30", long. 113° 34' 40".

Lewiston—K15CH, Ch. 15, Washington State U. (KWSU-TV Ch. 10 Pullman)

Technical Facilities: 0.18-kw ERP, lat. 46° 27' 004", long. 117° 002' 46".

Ownership: Washington State U.

Lewiston—K21CC, Ch. 21, Orchards Community TV Assn. Inc. (KREM-TV Ch. 2 Spokane)

Technical Facilities: 0.12-kw ERP, lat. 46° 27' 004", long. 117° 002' 46".

Lewiston—K27GO, Ch. 27, Trinity Broadcasting Network Inc.

Technical Facilities: 2.2-kw ERP, lat. 46° 27' 29", long. 117° 006' 005".

Lewiston—K35BW, Ch. 35, KHQ Inc. Phone: 508-448-6000.

Technical Facilities: 100-w TPO, 0.617-kw ERP, 37-ft. above ground, 2877-ft. above sea level, lat. 46° 27' 04", long. 117° 02' 46".

Transmitter: 2.5-mi. N of Clarkston, WA.

Ownership: KHQ Inc.

Lewiston—K45FZ, Ch. 45, Spokane Television Inc. (KXLY-TV Ch. 4 Spokane) Phone: 509-324-4000.

Technical Facilities: 0.634-kw ERP, 27-ft. above ground, 2875-ft. above sea level, lat. 46° 27' 004", long. 117° 002' 46".

Ownership: Spokane Television Inc.

Lewiston—K53GN, Ch. 53, Spokane School District No. 81. (KSPS-TV Ch. 7 Spokane)

Technical Facilities: 1.32-kw ERP, lat. 46° 27' 004", long. 117° 002' 46".

Lewiston—K55HZ, Ch. 55, State Board of Education. (KUID-TV Ch. 12 Moscow)

Technical Facilities: 0.36-kw ERP, lat. 46° 27' 004", long. 117° 002' 46".

Lewiston—K58GL, Ch. 58, Vernon Snyder III.

Technical Facilities: 3.5-kw ERP, lat. 46° 27' 30", long. 117° 006' 001".

Ownership: Vernon Snyder III.

Lewiston—K61HN, Ch. 61, William G. Brady dba Brady Broadcasting. Phone: 509-216-2777.

Technical Facilities: 1.1-kw ERP, 33-ft. above ground, 2657-ft. above sea level, lat. 46° 27' 38", long. 117° 01' 00".

Ownership: William G. Brady dba Brady Broadcasting.

Lewiston, etc.—K47BW, Ch. 47, Mountain Licenses LP. Phone: 509-448-2828. Fax: 509-448-3815.

Studio: 4600 S. Regal, Spokane, WA 99336.

Technical Facilities: 100-w TPO, 2.58-kw ERP, 20-ft. above ground, 2870-ft. above sea level, lat. 46° 27' 04", long. 117° 02' 47".

Transmitter: 2.5-mi. N of Clarkston.

Lowman—K13IA, Ch. 13, Fisher Bcstg. Inc.

Technical Facilities: 0.003-kw ERP, lat. 44° 05' 41", long. 115° 37' 37".

Mackay—K15GL, Ch. 17, State Board of Education. (KISU-TV Ch. 10 Pocatello) Phone: 208-373-7220.

Technical Facilities: 0.148-kw ERP, 16-ft. above ground, 7707-ft. above sea level, lat. 43° 55' 40", long. 113° 40' 20".

Holds CP for change to 16-ft. above ground, 7723-ft. above sea level, BPTT-20030225ABJ.

Ownership: Idaho State Board of Education.

Malad—K44FX, Ch. 44, State Board of Education. (KISU-TV Ch. 10 Pocatello)

Technical Facilities: 0.793-kw ERP, lat. 42° 05' 50", long. 112° 12' 29".

Malad—K48EA, Ch. 48, Oneida County Translator District. (KJZZ-TV Ch. 14 Salt Lake City; KUTV Ch. 2 Salt Lake City)

Technical Facilities: lat. 42° 04' 50", long. 112° 12' 29".

Malad—K50DH, Ch. 50, Oneida County Translator District. (KSL-TV Ch. 5 Salt Lake City)

Technical Facilities: lat. 42° 04' 50", long. 112° 12' 29".

Malad—K52CO, Ch. 52, Oneida County Translator District. (KBYU-TV Ch. 11 Provo)

Technical Facilities: lat. 42° 04' 50", long. 112° 12' 29".

Malad—K54AS, Ch. 54, Oneida County Translator District. (KTVX Ch. 4 Salt Lake City)

Technical Facilities: 0.913-kw ERP, lat. 42° 04' 50", long. 112° 12' 29".

Malad—K56BM, Ch. 56, Oneida County Translator District. (KSTU Ch. 13 Salt Lake City)

Technical Facilities: lat. 42° 05' 50", long. 112° 12' 29".

Malad—K58AR, Ch. 58, Oneida County Translator District. (KIDK Ch. 3 Idaho Falls)

Technical Facilities: 0.913-kw ERP, lat. 42° 05' 50", long. 112° 12' 29".

Malad—K60AZ, Ch. 60, Oneida County Translator District. (KIFI-TV Ch. 8 Idaho Falls)

Technical Facilities: 0.913-kw ERP, lat. 42° 05' 50", long. 112° 12' 29".

Malad City—K62BD, Ch. 62, State Board of Education, State of Idaho.

Idaho — Low Power TV & TV Translator Stations

Technical Facilities: 1.17-kw ERP, 23-ft. above ground, 5102-ft. above sea level, lat. 42° 04' 50", long. 112° 12' 29".

Malta & rural area—K23DO, Ch. 23, State Board of Education. (KISU-TV Ch. 10 Pocatello)

Technical Facilities: lat. 42° 21' 42", long. 113° 27' 17".

■ **McCall**—K27DX, Ch. 27, Journal Broadcast Group Inc. Phone: 414-332-9611. Fax: 414-967-5400.

Technical Facilities: 100-w TPO, 1.93-kw ERP, 26-ft. above ground, 7385-ft. above sea level, lat. 45° 00' 38", long. 116° 07' 53".

Transmitter: No Business Mountain, S of McCall.

Ownership: Journal Communications Inc.

Personnel: David Harbert, General Manager; Don Conklin, Chief Engineer; Bob Thomas, Sales Manager.

McCall & New Meadows—K05FG, Ch. 5, State Board of Education. (KAID Ch. 4 Boise)

Technical Facilities: 0.04-kw ERP, lat. 45° 00' 29", long. 116° 00' 00".

McCall & New Meadows—K10FD, Ch. 10, Fisher Broadcasting Inc. (KBCI-TV Ch. 2 Boise)

Technical Facilities: 0.02-kw ERP, lat. 45° 00' 00", long. 116° 00' 00".

McCall & New Meadows—K13SO, Ch. 13, KTVB-TV Inc. (KTVB Ch. 7 Boise)

Technical Facilities: 0.1-kw ERP, lat. 45° 00' 00", long. 116° 00' 00".

Mink Creek—K08EZ, Ch. 8, Mink Creek TV Corp. (KUTV Ch. 2 Salt Lake City)

Technical Facilities: 0.005-kw ERP, lat. 42° 15' 10", long. 111° 43' 45".

Mink Creek—K10FF, Ch. 10, Mink Creek TV Corp. (KTVX Ch. 4 Salt Lake City)

Technical Facilities: 0.006-kw ERP, lat. 42° 15' 10", long. 111° 43' 45".

Mink Creek—K13HA, Ch. 13, Mink Creek TV Corp. (KSL-TV Ch. 5 Salt Lake City)

Technical Facilities: 0.005-kw ERP, lat. 42° 15' 10", long. 111° 43' 45".

Montpelier—K19DQ, Ch. 19, Bear Lake County TV District. (KTVX Ch. 4 Salt Lake City)

Technical Facilities: 0.257-kw ERP, lat. 42° 23' 22", long. 111° 23' 00".

Transmitter: 7-mi. NW of Montpelier.

Montpelier—K21CE, Ch. 21, Bear Lake County TV District. (KSTU Ch. 13 Salt Lake City)

Technical Facilities: 0.257-kw ERP, lat. 42° 23' 22", long. 111° 23' 00".

Transmitter: 7-mi. NW of Montpelier.

Montpelier—K23BV, Ch. 23, Bear Lake County TV District. (KUTV Ch. 2 Salt Lake City)

Technical Facilities: 0.257-kw ERP, lat. 42° 23' 22", long. 111° 23' 00".

Transmitter: 7-mi. NW of Montpelier.

Montpelier—K25CK, Ch. 25, Bear Lake County TV District. (KUED Ch. 7 Salt Lake City)

Technical Facilities: 0.44-kw ERP, lat. 42° 23' 22", long. 111° 23' 00".

Montpelier—K27CS, Ch. 27, Bear Lake County TV District. (KIDK Ch. 3 Idaho Falls)

Technical Facilities: 0.257-kw ERP, lat. 42° 23' 22", long. 111° 23' 00".

Transmitter: 7-mi. NW of Montpelier.

Montpelier—K29BM, Ch. 29, Bear Lake County TV District. (KPVI Ch. 6 Pocatello)

Technical Facilities: 0.257-kw ERP, lat. 42° 23' 22", long. 111° 23' 00".

Transmitter: 7-mi. NW of Montpelier.

Montpelier—K31CI, Ch. 31, Bear Lake County TV District. (KSL-TV Ch. 5 Salt Lake City)

Technical Facilities: 0.257-kw ERP, lat. 42° 23' 22", long. 111° 23' 00".

Transmitter: 7-mi. NW of Montpelier.

Montpelier—K33DR, Ch. 33, Bear Lake County TV District. (KUTV Ch. 2 Salt Lake City)

Technical Facilities: 0.257-kw ERP, lat. 42° 23' 22", long. 111° 23' 00".

Transmitter: 7-mi. NW of Montpelier.

Montpelier—K52EC, Ch. 52, Bear Lake County TV District. (KISU-TV Ch. 10 Pocatello)

Technical Facilities: 0.2567-kw ERP, lat. 41° 23' 22", long. 111° 23' 00".

Transmitter: 7-mi. NW of Montpelier.

Montpelier—K54DY, Ch. 54, Bear Lake County TV District. (KUTV Ch. 2 Salt Lake City; KJZZ-TV Ch. 14 Salt Lake City)

Technical Facilities: lat. 42° 23' 22", long. 111° 23' 00".

Montpelier—K56FM, Ch. 56, Bear Lake County TV District.

Technical Facilities: 0.588-kw ERP, lat. 42° 30' 00", long. 111° 20' 19".

Transmitter: 1.8-mi. NE of Georgetown.

Mullan—K10HC, Ch. 10, BlueStone License Holdings Inc. (KECI-TV Ch. 13 Missoula)

Technical Facilities: 0.019-kw ERP, lat. 47° 27' 15", long. 115° 40' 23".

Ownership: BlueStone TV Holdings Inc.

Orofino—K07FT, Ch. 7, Orofino TV Inc. (KXLY-TV Ch. 4 Spokane)

Technical Facilities: 0.001-kw ERP, lat. 46° 28' 00", long. 116° 17' 00".

Orofino—K09FV, Ch. 9, Orofino TV Inc. (KREM-TV Ch. 2 Spokane)

Technical Facilities: 0.002-kw ERP, lat. 46° 28' 00", long. 116° 17' 00".

Orofino—K12DY, Ch. 12, Orofino TV Inc. (KHQ-TV Ch. 6 Spokane)

Technical Facilities: lat. 46° 28' 00", long. 116° 17' 00".

Paul—K04NQ, Ch. 4, Falls Broadcasting Co. Phone: 702-642-3333. Fax: 702-657-3423.

Technical Facilities: 10-w TPO, 0.082-kw ERP, 56-ft. above ground, 4203-ft. above sea level, lat. 42° 36' 20", long. 113° 47' 35".

Transmitter: N side of Rte. 25, approx. 0.25-mi. W of 4th St.

Ownership: Falls Broadcasting Co.

Personnel: Bill Fouch, General Manager; Robin Estopinal, Chief Engineer.

Paul—W13BZ, Ch. 13, Ambassador Media Corp.

Technical Facilities: lat. 42° 36' 20", long. 113° 47' 35".

■ **Payette**—K17ED, Ch. 17, Doug Garcia. Phone: 618-627-4651. Fax: 618-627-4155.

Studio: 3391 Charley Good Rd., West Frankfort, IL 62896.

Technical Facilities: 18.18-kw ERP, 374-ft. above ground, 2854-ft. above sea level, lat. 44° 03' 44", long. 116° 54' 22".

Began Operation: July 8, 1998.

Personnel: Moses Primo, Chief Engineer.

Peck—K07BQ, Ch. 7, Peck TV Club. (KXLY-TV Ch. 4 Spokane)

Technical Facilities: 0.008-kw ERP, lat. 46° 28' 42", long. 116° 27' 30".

Peck—K09AX, Ch. 9, Peck TV Club. (KHQ-TV Ch. 6 Spokane)

Technical Facilities: 0.008-kw ERP, lat. 46° 28' 42", long. 116° 27' 30".

Pocatello—K12OA, Ch. 12, Oregon Trail Broadcasting Co. Phone: 702-642-3333. Fax: 702-657-3423.

Technical Facilities: 10-w TPO, 0.043-kw ERP, 28-ft. above ground, 4688-ft. above sea level, lat. 42° 50' 52", long. 112° 26' 24".

Transmitter: 0.5-mi. S of Main St. & Arthur Ave. intersection.

Ownership: Oregon Trail Broadcasting Co.

Personnel: Bill Fouch, General Manager; Robin Estopinal, Chief Engineer.

Pocatello—K41JC, Ch. 41, Trinity Broadcasting Network Inc.

Technical Facilities: 16-kw ERP, 43-ft. above ground, 7319-ft. above sea level, lat. 42° 48' 33", long. 112° 29' 00".

Ownership: Trinity Broadcasting Network Inc.

Pocatello—K61FO, Ch. 61, The Post Co. (KIFI-TV Ch. 8 Idaho Falls)

Technical Facilities: lat. 42° 49' 40", long. 112° 25' 23".

Ownership: The Post Co.

Pocatello—KUNP-LP, Ch. 24, EBC Pocatello Inc. Phone: 501-221-0400. Fax: 501-221-1101.

Technical Facilities: 1000-w TPO, 10.2-kw ERP, 100-ft. above ground, 5917-ft. above sea level, lat. 42° 51' 58", long. 112° 30' 48".

Transmitter: Howard Mountain, approx. 3.1-mi. W of Pocatello.

Began Operation: June 26, 2001.

Ownership: Equity Broadcasting Corp.

Preston—K17FL, Ch. 17, Franklin County TV District 1. (KUED Ch. 7 Salt Lake City)

Technical Facilities: lat. 42° 07' 30", long. 111° 46' 30".

Preston—K19EW, Ch. 19, Franklin County Translator District. (KJZZ-TV Ch. 14 Salt Lake City) Phone: 208-766-4405.

Technical Facilities: 0.765-kw ERP, 20-ft. above ground, 6221-ft. above sea level, lat. 42° 07' 30", long. 111° 46' 30".

Ownership: Franklin County Translator District.

Preston—K21HH, Ch. 21, Franklin County Translator District. Phone: 208-766-4405.

Technical Facilities: 1.12-kw ERP, 89-ft. above ground, 6289-ft. above sea level, lat. 42° 07' 30", long. 111° 46' 30".

Holds CP for change to 0.765-kw ERP, 20-ft. above ground, 6221-ft. above sea level, BPTT-20000712ABV.

Ownership: Franklin County Translator District.

Preston—K23GR, Ch. 23, Franklin County Translator District. (KIDK Ch. 3 Idaho Falls) Phone: 208-766-4405.

Technical Facilities: 0.107-kw ERP, 20-ft. above ground, 6221-ft. above sea level, lat. 42° 07' 30", long. 111° 46' 30".

Ownership: Franklin County Translator District.

Preston—K25HG, Ch. 25, Franklin County Translator District. (KBYU-TV Ch. 11 Provo) Phone: 208-766-4405.

Technical Facilities: 0.765-kw ERP, 20-ft. above ground, 6221-ft. above sea level, lat. 42° 07' 30", long. 111° 46' 30".

Transmitter: 4-mi. NW of Preston.

Ownership: Franklin County Translator District.

Preston—K27GM, Ch. 27, Franklin County Translator District. (KISU-TV Ch. 10 Pocatello) Phone: 208-766-4405.

Technical Facilities: 0.765-kw ERP, 20-ft. above ground, 6221-ft. above sea level, lat. 42° 07' 30", long. 111° 46' 30".

Ownership: Franklin County Translator District.

Preston—K29EY, Ch. 29, Franklin County Translator District. (KUTV Ch. 2 Salt Lake City) Phone: 208-766-4405.

Technical Facilities: 0.765-kw ERP, 20-ft. above ground, 6221-ft. above sea level, lat. 42° 07' 30", long. 111° 46' 30".

Ownership: Franklin County Translator District.

Preston—K31FR, Ch. 31, Franklin County Translator District. (KTVX Ch. 4 Salt Lake City) Phone: 208-766-4405.

Technical Facilities: 0.765-kw ERP, 20-ft. above ground, 6221-ft. above sea level, lat. 42° 07' 30", long. 111° 46' 30".

Ownership: Franklin County Translator District.

Preston—K33GF, Ch. 33, Franklin County Translator District. (KSL-TV Ch. 5 Salt Lake City) Phone: 208-766-4405.

Technical Facilities: 0.765-kw ERP, 20-ft. above ground, 6221-ft. above sea level, lat. 42° 07' 30", long. 111° 46' 30".

Ownership: Franklin County Translator District.

Preston—K35GJ, Ch. 35, Franklin County Translator District. (KSTU Ch. 13 Salt Lake City) Phone: 208-766-4405.

Technical Facilities: 0.765-kw ERP, 20-ft. above ground, 6221-ft. above sea level, lat. 42° 07' 30", long. 111° 46' 30".

Transmitter: electronic site, 4-mi. NE of Preston.

Ownership: Franklin County Translator District.

Preston—K40GZ, Ch. 40, Franklin County TV District No. 1. Phone: 208-766-4405.

Technical Facilities: 1.8-kw ERP, lat. 41° 53' 00", long. 112° 00' 42".

- Preston**—K42GN, Ch. 42, Franklin County Translator District. Phone: 208-766-4405.
 Technical Facilities: 1.8-kw ERP, 20-ft. above ground, 5978-ft. above sea level, lat. 41° 53' 00", long. 112° 00' 42".
 Ownership: Franklin County Translator District.
- Preston**—K44HA, Ch. 44, Franklin County. Phone: 208-766-4405.
 Technical Facilities: 1.8-kw ERP, 20-ft. above ground, 5978-ft. above sea level, lat. 41° 53' 00", long. 112° 04' 42".
- Preston**—K46HW, Ch. 46, Franklin County Translator District.
 Technical Facilities: 1.8-kw ERP, 20-ft. above ground, 5978-ft. above sea level, lat. 41° 53' 00", long. 112° 00' 42".
 Ownership: Franklin County Translator District.
- Preston**—K48IJ, Ch. 48, Franklin County Translator District. Phone: 208-766-4405.
 Technical Facilities: 1.8-kw ERP, 20-ft. above ground, 5978-ft. above sea level, lat. 41° 53' 00", long. 112° 00' 42".
 Ownership: Franklin County Translator District.
- Preston**—K50IE, Ch. 50, Franklin County Translator District.
 Technical Facilities: 1.8-kw ERP, 20-ft. above ground, 5978-ft. above sea level, lat. 41° 53' 00", long. 112° 00' 42".
 Ownership: Franklin County Translator District.
- Priest Lake**—K57CM, Ch. 57, Regents of U. of Idaho. (KUID-TV Ch. 12 Moscow)
 Technical Facilities: 0.007-kw ERP, lat. 48° 35' 38", long. 116° 54' 30".
- Rexburg & St. Anthony**—K13UF, Ch. 13, Oregon Trail Broadcasting Co. Phone: 702-642-3333. Fax: 702-657-3423.
 Technical Facilities: 10-w TPO, 0.19-kw ERP, lat. 43° 49' 09", long. 111° 48' 37".
 Transmitter: Near corner of Routes 549 S & 1500 W near Rexburg, ID.
 Ownership: Oregon Trail Broadcasting Co.
 Personnel: Bill Fouch, General Manager; Robin Estopinal, Chief Engineer.
- **Rexburg, etc.**—K12MA, Ch. 12, NPG of Idaho Inc.
 Technical Facilities: 0.409-kw ERP, 66-ft. above ground, 5308-ft. above sea level, lat. 43° 45' 33", long. 111° 57' 51".
 Ownership: News Press & Gazette Co.
- Rockland**—K19CY, Ch. 19, State Board of Education. (KISU-TV Ch. 10 Pocatello)
 Technical Facilities: lat. 42° 34' 27", long. 112° 54' 00".
- Rupert**—K02NO, Ch. 2, Falls Broadcasting Co. Phone: 702-642-3333. Fax: 702-657-3423.
 Technical Facilities: 10-w TPO, 0.09-kw ERP, 60-ft. above ground, 4290-ft. above sea level, lat. 42° 37' 22", long. 113° 41' 14".
 Transmitter: W of County Rte. 100, approx. 0.2-mi. N of intersection with 8th St.
 Ownership: Falls Broadcasting Co.
 Personnel: Bill Fouch, General Manager; Robin Estopinal, Chief Engineer.
- Salmon**—K07PV, Ch. 7, Salmon TV Translator District.
 Technical Facilities: 0.005-kw ERP, 4780-ft. above sea level, lat. 45° 04' 00", long. 113° 32' 30".
- Salmon**—K30BU, Ch. 30, Salmon TV Translator District. (KPVI Ch. 6 Pocatello)
 Technical Facilities: 0.01-kw ERP, lat. 44° 42' 40", long. 113° 19' 25".
- Salmon**—K34CB, Ch. 34, Salmon TV Translator District. (KPVI Ch. 6 Pocatello)
 Technical Facilities: 0.15-kw ERP, lat. 44° 40' 00", long. 113° 21' 00".
- Salmon**—K46EC, Ch. 46, Salmon TV Translator District. (KIFI-TV Ch. 8 Idaho Falls)
 Technical Facilities: 0.36-kw ERP, lat. 45° 08' 45", long. 114° 00' 30".
 Transmitter: Baldy Mountain, 6-mi. SW of Salmon.
- Salmon**—K57CI, Ch. 57, State Board of Education. (KISU-TV Ch. 10 Pocatello)
 Technical Facilities: 1.79-kw ERP, lat. 45° 08' 44", long. 114° 00' 30".
- Salmon**—K59AV, Ch. 59, Salmon TV Translator District. (KPVI Ch. 6 Pocatello)
 Technical Facilities: 0.85-kw ERP, lat. 45° 08' 45", long. 114° 00' 30".
- Salmon**—K65BG, Ch. 65, Salmon TV Translator District. (KOIN Ch. 6 Portland; KECI-TV Ch. 13 Missoula)
 Technical Facilities: 0.85-kw ERP, lat. 45° 08' 45", long. 114° 00' 30".
- Salmon**—K69CA, Ch. 69, Salmon TV Translator District. (KIDK Ch. 3 Idaho Falls)
 Technical Facilities: 0.798-kw ERP, lat. 45° 08' 45", long. 114° 00' 30".
- Sandpoint**—K16EN, Ch. 16, State Board of Education. Phone: 208-373-7220.
 Technical Facilities: 1.17-kw ERP, 68-ft. above ground, 6315-ft. above sea level, lat. 48° 19' 53", long. 116° 41' 35".
- Sandpoint**—K32EV, Ch. 32, Spokane School District No. 81. (KSPS-TV Ch. 7 Spokane)
 Technical Facilities: lat. 48° 19' 53", long. 116° 41' 34".
- Sandpoint**—K48DX, Ch. 48, William Stacy Cowles.
 Technical Facilities: 0.607-kw ERP, lat. 48° 19' 54", long. 116° 41' 35".
 Transmitter: Bald Mountain.
- Sandpoint**—K52GH, Ch. 52, Mountain Licenses LP co/ Northwest Broadcasting Inc. (KAYU-TV Ch. 28 Spokane) Phone: 517-347-4141.
 Technical Facilities: 0.8-kw ERP, 36-ft. above ground, 6266-ft. above sea level, lat. 48° 19' 53", long. 116° 41' 34".
 Transmitter: Bald Mountain.
- Shelley**—K13VJ, Ch. 13, Oregon Trail Broadcasting Co. Phone: 702-642-3333. Fax: 702-657-3423.
 Technical Facilities: 10-w TPO, 0.054-kw ERP, 56-ft. above ground, 1426-ft. above sea level, lat. 43° 22' 47", long. 112° 07' 59".
 Transmitter: Hanson Ave. & Pine St., Shelley.
 Ownership: Oregon Trail Broadcasting Co.
- Personnel: Bill Fouch, General Manager; Robin Estopinal, Chief Engineer.
- Soda Springs**—K09ID, Ch. 9, Caribou County TV Assn.
 Technical Facilities: 0.026-kw ERP, 20-ft. above ground, 7040-ft. above sea level, lat. 42° 37' 48", long. 111° 41' 00".
- Soda Springs**—K41GK, Ch. 41, Caribou County TV Assn. (KJZZ-TV Ch. 14 Salt Lake City) Phone: 208-282-2339.
 Technical Facilities: 1.19-kw ERP, 20-ft. above ground, 7041-ft. above sea level, lat. 42° 37' 48", long. 111° 41' 00".
- Soda Springs**—K44DH, Ch. 44, Caribou County TV Assn. (KIFI-TV Ch. 8 Idaho Falls) Phone: 208-282-2339.
 Technical Facilities: 1.19-kw ERP, 20-ft. above ground, 7041-ft. above sea level, lat. 42° 37' 48", long. 111° 41' 00".
- Soda Springs**—K46BW, Ch. 46, Caribou County TV Assn. (KPVI Ch. 6 Pocatello) Phone: 208-282-2339.
 Technical Facilities: 1.19-kw ERP, 20-ft. above ground, 7041-ft. above sea level, lat. 42° 37' 48", long. 111° 41' 00".
- Soda Springs**—K50BY, Ch. 50, Caribou County TV Assn. (KSTU Ch. 13 Salt Lake City) Phone: 208-282-2339.
 Technical Facilities: 1.19-kw ERP, 20-ft. above ground, 7041-ft. above sea level, lat. 42° 37' 48", long. 111° 41' 00".
- Soda Springs, Bancroft & Grace**—K12LK, Ch. 12, Caribou County TV Assn. (KISU-TV Ch. 10 Pocatello)
 Technical Facilities: 0.265-kw ERP, lat. 42° 37' 48", long. 111° 41' 00".
- South Salmon City & surrounding area**—K11TY, Ch. 11, Salmon TV Translator District. (KIFI-TV Ch. 8 Idaho Falls)
 Technical Facilities: lat. 45° 04' 00", long. 113° 52' 30".
- St. Anthony**—K120B, Ch. 12, Oregon Trail Broadcasting Co. Phone: 702-642-3333. Fax: 702-657-3423.
 Technical Facilities: 10-w TPO, 0.03-kw ERP, 56-ft. above ground, 5016-ft. above sea level, lat. 43° 57' 30", long. 111° 41' 18".
 Transmitter: S Corner of W. 8th & S. 5th Sts.
 Ownership: Oregon Trail Broadcasting Co.
 Personnel: Bill Fouch, General Manager; Robin Estopinal, Chief Engineer.
- St. Maries & Rose Lake**—K54FR, Ch. 54, Regents of U. of Idaho. (KUID-TV Ch. 12 Moscow)
 Technical Facilities: 1.13-kw ERP, lat. 47° 21' 49", long. 116° 20' 21".
- Tendoy & Baker**—K55AI, Ch. 55, Salmon TV Translator District. (KPVI Ch. 6 Pocatello)
 Technical Facilities: 4.2-kw ERP, lat. 44° 55' 30", long. 113° 34' 40".
- Terrace Lakes**—K03ET, Ch. 3, Garden Valley Translator District. (KIVI Ch. 6 Nampa)
 Technical Facilities: 0.005-kw ERP, lat. 44° 07' 00", long. 116° 00' 28".
- Terrace Lakes & Crouch**—K67FI, Ch. 67, Garden Valley Translator District. (KTRV Ch. 12 Nampa)
 Technical Facilities: lat. 44° 07' 49", long. 116° 00' 28".
- Terrace Lakes, etc.**—K05EY, Ch. 5, Garden Valley Translator District. (KBCI-TV Ch. 2 Boise)
 Technical Facilities: 0.006-kw ERP, lat. 44° 07' 49", long. 116° 00' 28".
- Terrace Lakes, etc.**—K100A, Ch. 10, Garden Valley Translator District. (KTVB Ch. 7 Boise)
 Technical Facilities: 0.006-kw ERP, lat. 44° 07' 49", long. 116° 00' 28".
- Twin Falls**—K05IX, Ch. 5, Falls Broadcasting Co. Phone: 702-642-3333. Fax: 702-657-3423.
 Technical Facilities: 10-w TPO, 0.08-kw ERP, 60-ft. above ground, 3679-ft. above sea level, lat. 42° 35' 35", long. 114° 28' 17".
 Transmitter: N side of Poleline Rd., approx. 0.6-mi. W of intersection with Blue Lakes Butte.
 Ownership: Falls Broadcasting Co.
 Personnel: Bill Fouch, General Manager; Robin Estopinal, Chief Engineer.
- Twin Falls**—K25EV, Ch. 25, Trinity Broadcasting Network Inc. Phone: 714-832-2950. Fax: 714-730-0661.
 Technical Facilities: 1000-w TPO, 11.1-kw ERP, 282-ft. above ground, 4449-ft. above sea level, lat. 42° 43' 54", long. 114° 25' 04".
 Transmitter: Side of KZRT(FM) tower. Flat Top Butte.
 Began Operation: June 7, 1994.
 Ownership: Trinity Broadcasting Network Inc.
- Twin Falls**—KBAX-LP, Ch. 27, Christian Broadcasting of Idaho Inc. Phone: 208-733-3133.
 Technical Facilities: 975-w TPO, 16-kw ERP, 141-ft. above ground, 4413-ft. above sea level, lat. 42° 43' 44", long. 114° 24' 56".
 Transmitter: 11.2-mi. N of Twin Falls on Flat Top Butte, Jerome.
 Ownership: Christian Broadcasting of Idaho Inc.
- Twin Falls**—KCTF-LP, Ch. 45, Christian Broadcasting of Idaho Inc. Phone: 208-733-3133.
 Technical Facilities: 942-w TPO, 16-kw ERP, 141-ft. above ground, 4413-ft. above sea level, lat. 42° 43' 44", long. 114° 24' 56".
 Transmitter: Flat Top Butte, 11.2-mi. N of Twin Falls.
 Ownership: Christian Broadcasting of Idaho Inc.
- Twin Falls**—KSAW-LP, Ch. 52, Journal Broadcast Group Inc. (KIVI Ch. 6 Nampa) Phone: 414-967-5301.
 Technical Facilities: 23.5-kw ERP, 167-ft. above ground, 4445-ft. above sea level, lat. 42° 43' 42", long. 114° 24' 48".
 Holds CP for change to 21.7-kw ERP, 100-ft. above ground, 4385-ft. above sea level, BPTTL-20020930AAN.
 Personnel: Scott Eymmer, General Manager; Ken Ritchie, Sales Manager; Denise Vickers, News Director; Don Conklin, Engineering Director.
- Twin Falls**—KTFT-LP, Ch. 38, KTVB-TV Inc. (KTVB Ch. 7 Boise)

Idaho — Low Power TV & TV Translator Stations

Technical Facilities: 150-kw ERP, 325-ft. above ground, 4583-ft. above sea level, lat. 42° 43' 48", long. 114° 25' 006".

Ownership: Belo Corp.

Twin Falls—KTID-LP, Ch. 58, E-DA-HOE Inc. Phone: 208-788-4504.

Technical Facilities: 946-w TPO, 50-kw ERP, 161-ft. above ground, 4459-ft. above sea level, lat. 42° 43' 47", long. 114° 24' 52".

Transmitter: Flat Top Butte, 11-mi. N of Twin Falls.

Began Operation: November 21, 2001.

Ownership: E-DA-HOE Inc.

Twin Falls—KTWT-LP, Ch. 43, E-DA-HOE Inc. Phone: 208-788-4504.

Technical Facilities: 941-w TPO, 11-kw ERP, 161-ft. above ground, 4459-ft. above sea level, lat. 42° 43' 47", long. 114° 24' 52".

Transmitter: 11-mi. N of Twin Falls.

Began Operation: October 8, 1999.

Ownership: E-DA-HOE Inc.

White Bird—K09GK, Ch. 9, White Bird TV Assn. (KREM-TV Ch. 2 Spokane)

Technical Facilities: 0.001-kw ERP, lat. 45° 51' 008", long. 116° 14' 004".

White Bird—K11BJ, Ch. 11, White Bird TV Assn. (KHQ-TV Ch. 6 Spokane)

Technical Facilities: 0.003-kw ERP, lat. 45° 51' 008", long. 116° 14' 006".

White Bird—K13JL, Ch. 13, White Bird TV Assn. (KXLY-TV Ch. 4 Spokane)

Technical Facilities: 0.006-kw ERP, lat. 45° 51' 008", long. 116° 14' 006".

Illinois

■ **Alton**—W50CH, Ch. 50, Liberty Communications. Phone: 618-463-5757. Fax: 618-465-4017.

Technical Facilities: 2000-w TPO, 41-kw ERP, 184-ft. above ground, 689-ft. above sea level, lat. 38° 55' 12", long. 90° 06' 18".

Transmitter: 3401 Fosterburg Rd., Alton.

Ownership: Liberty Communications.

Personnel: Fred Church, General Manager & Sales Manager; Al Manning, Chief Engineer.

Arlington Heights—W64CQ, Ch. 64, Trinity Broadcasting Network Inc. Phone: 714-832-2950. Fax: 714-730-0661.

Technical Facilities: 1000-w TPO, 1.4-kw ERP, 249-ft. above ground, 958-ft. above sea level, lat. 42° 08' 14", long. 87° 58' 57".

Holds CP for change to 5000-w TPO, 46.1-kw ERP, 2087-ft. above sea level, lat. 41° 52' 44", long. 87° 38' 10". transmitter to Sears Tower, 233 Wacker Dr., Chicago., BMMPTT-980602JM.

Transmitter: Side of existing WYLL(FM) tower.

Ownership: Trinity Broadcasting Network Inc.

■ **Arlington Heights**—WEDE-CA, Ch. 34, First United Inc. Phone: 708-633-0001.

Technical Facilities: 48-kw ERP, 1457-ft. above ground, 2051-ft. above sea level, lat. 41° 52' 44", long. 87° 38' 10".

Ownership: First United Inc.

■ **Aurora**—W24AJ, Ch. 24, Nelson TV Inc. Phone: 630-552-1000.

Technical Facilities: 831-w TPO, 7-kw ERP, 437-ft. above ground, 1204-ft. above sea level, lat. 41° 36' 23", long. 88° 27' 09".

Transmitter: Immanuel & Legion Rds., S of Yorkville.

Began Operation: September 29, 1999.

Ownership: WFXV-TV Inc.

Bloomington—W51CT, Ch. 51, Trinity Broadcasting Network Inc. Phone: 714-832-2950. Fax: 714-730-0661.

Studio: 420 E. Stevenson Rd., Ottawa, IL 61350.

Technical Facilities: 1000-w TPO, 7.04-kw ERP, 400-ft. above ground, 1191-ft. above sea level, lat. 40° 28' 59", long. 88° 59' 43".

Holds CP for change to 6.9-kw ERP, 374-ft. above ground, 1162-ft. above sea level, BMMPTT-20020610ABS.

Transmitter: 2018 Ireland Grove Rd., Bloomington.

Ownership: Trinity Broadcasting Network Inc.

Personnel: Roger Crawford, General Manager; Charles Boyd, Chief Engineer.

Bloomington—W64BK, Ch. 64, All American TV Inc. (WWTO-TV Ch. 35 La Salle)

Technical Facilities: 7.04-kw ERP, lat. 40° 28' 59", long. 088° 59' 43".

Transmitter: 2018 Ireland Grove Rd., Bloomington.

Carbondale—W10AH, Ch. 10, WPSD-TV Inc. (WPSD-TV Ch. 6 Paducah)

Technical Facilities: 0.05-kw ERP, lat. 37° 42' 29", long. 089° 14' 005".

Carthage—WGRD-LP, Ch. 44, FXM Broadcasting LLC. Phone: 847-674-0864.

Technical Facilities: 35.5-kw ERP, 485-ft. above ground, 1300-ft. above sea level, lat. 41° 59' 46", long. 89° 12' 11".

Holds CP for change to 150-kw ERP, 509-ft. above ground, 1328-ft. above sea level, lat. 42° 17' 48", long. 89° 10' 15". BPTTL-20050627ACM.

Ownership: KM Communications Inc.

Champaign—W07DD, Ch. 7, Three Angels Broadcasting Network. Phone: 618-627-4651. Fax: 618-627-4155.

Technical Facilities: 0.9-kw ERP, 348-ft. above ground, 1167-ft. above sea level, lat. 40° 10' 10", long. 88° 17' 56".

Ownership: Three Angels Broadcasting Network Inc.

Champaign—W21BE, Ch. 21, Three Angels Broadcasting Network Inc. Phone: 618-627-4651. Fax: 618-627-4155.

Studio: 3391 Charley Good Rd., West Frankfort, IL 62896.

Technical Facilities: 1000-w TPO, 14.98-kw ERP, 1168-ft. above sea level, lat. 40° 10' 10", long. 88° 17' 56".

Transmitter: 400-ft. S of intersection on County Rd. 900.

Began Operation: October 15, 1994.

Ownership: Three Angels Broadcasting Network Inc.

Personnel: Moses Primo, Chief Engineer.

Champaign—W32CM, Ch. 32, Ventana Television Inc.

Technical Facilities: 1000-w TPO, 12.5-kw ERP, 248-ft. above ground, 979-ft. above sea level, lat. 40° 06' 34", long. 88° 14' 06".

Holds CP for change to 230-ft. above ground, 961-ft. above sea level, BMMPTL-20010111ABF.

Transmitter: 302 E. John St.

Ownership: Ventana Television Inc.

Personnel: John Skelnik, General Manager & Chief Engineer.

Champaign—W58DA, Ch. 58, Trinity Broadcasting Network Inc. (KTBN-TV Ch. 40 Santa Ana) Phone: 714-832-2950. Fax: 714-730-0611.

Technical Facilities: 13.8-kw ERP, 400-ft. above ground, 1089-ft. above sea level, lat. 40° 08' 20", long. 88° 07' 34".

Holds CP for change to 90-kw ERP, 400-ft. above ground, 1086-ft. above sea level, lat. 40° 09' 12", long. 88° 06' 56". BMMPTT-20050520AEX.

Began Operation: June 2, 1990.

Ownership: Trinity Broadcasting Network Inc.

Champaign & Urbana—W52BR, Ch. 52, Marcia Cohen. Phone: 781-431-7002.

Technical Facilities: 1000-w TPO, 29.1-kw ERP, 338-ft. above ground, 1188-ft. above sea level, lat. 40° 10' 51", long. 88° 19' 04".

Holds CP for change to 150-kw ERP, 1214-ft. above ground, 3018-ft. above sea level, lat. 41° 53' 006", long. 87° 37' 17". BPTTL-20021118ACB.

Transmitter: NW of Champaign.

Ownership: Marcia Cohen.

■ **Champaign & Urbana**—WBXC-CA, Ch. 46, The Box Worldwide LLC. Phone: 404-814-7839. Fax: 404-814-7812.

Studio: 4108 Fieldstone Rd., Suite C, Champaign, IL 61822.

Technical Facilities: 15-kw ERP, 274-ft. above ground, 1008-ft. above sea level, lat. 40° 06' 40", long. 88° 14' 35".

Ownership: The Box Worldwide LLC.

Personnel: Liz Kiley, Broadcast Vice President; Warren Reeves, Consulting Engineer; Amy Brown, Director, Broadcast Operations.

Champaign/Urbana—W48CU, Ch. 34, MS Communications LLC. Phone: 310-552-7970.

Technical Facilities: 0.004-kw ERP, 50-ft. above ground, 759-ft. above sea level, lat. 40° 13' 05", long. 88° 06' 55".

Ownership: MS Communications LLC.

Chana—WBKM-LP, Ch. 46, BKM Broadcasting LLC. Phone: 847-674-0864.

Technical Facilities: 35.5-kw ERP, 470-ft. above ground, 1285-ft. above sea level, lat. 41° 59' 46", long. 89° 12' 11".

Holds CP for change to 150-kw ERP, 328-ft. above ground, 1165-ft. above sea level, lat. 41° 53' 52", long. 89° 36' 20". BPTTL-20050628AAZ.

Ownership: KM Communications Inc.

■ **Chicago**—WFBT-CA, Ch. 48, Weigel Broadcasting Co. Phone: 847-615-1090.

Studio: 19418 S. 97th Ave., Mokena, IL 60448.

Technical Facilities: 20-kw ERP, 390-ft. above ground, 1099-ft. above sea level, lat. 41° 32' 11", long. 87° 51' 17".

Began Operation: January 1, 1992.

Ownership: Weigel Broadcasting Co.

Personnel: John Ambul, General Manager.

■ **Chicago**—W0CH-LP, Ch. 28, KM LPTV of Chicago-28 LLC. Phone: 847-674-0864. Fax: 847-674-9188.

Technical Facilities: 25-kw ERP, 1167-ft. above ground, 1760-ft. above sea level, lat. 41° 53' 56", long. 87° 37' 23".

Began Operation: September 1, 1990.

Ownership: KM Communications Inc.

Personnel: K. C. Bae, General Manager; Stan Byers, Chief Engineer.

■ **Chicago**—W0CK-CA, Ch. 13, KM Communications Inc. Phone: 847-674-0864. Fax: 847-674-9188.

Technical Facilities: 10-w TPO, 3-kw ERP, 1185-ft. above ground, 1778-ft. above sea level, lat. 41° 53' 56", long. 87° 37' 23".

Transmitter: John Hancock Bldg., 875 N. Michigan Ave.

Multichannel TV Sound: Stereo only.

Ownership: KM Communications Inc.

Personnel: Stuart Mackie, General Manager; Stan Byers, Chief Engineer.

■ **Chicago**—WWME-CA, Ch. 23, Channel 23 LP. Phone: 312-705-2600. Fax: 312-705-2656.

Technical Facilities: 700-w TPO, 19.6-kw ERP, 1552-ft. above ground, 2147-ft. above sea level, lat. 41° 52' 44", long. 87° 38' 10".

Transmitter: Sears Tower, 233 S. Walker Dr.

Ownership: Weigel Broadcasting Co.

Danville—W31BX, Ch. 31, WAND (TV) Partnership. (WAND Ch. 17 Decatur)

Technical Facilities: 1-kw ERP, lat. 40° 07' 30", long. 087° 37' 40".

Decatur—W29BG, Ch. 29, Trinity Broadcasting Network Inc. (KTBN-TV Ch. 40 Santa Ana)

Technical Facilities: lat. 39° 48' 35", long. 088° 59' 31".

Effingham—WEIL-LP, Ch. 54, Believer's Broadcasting Corp. Phone: 217-228-1616.

Technical Facilities: 1000-w TPO, 18.83-kw ERP, 285-ft. above ground, 922-ft. above sea level, lat. 39° 13' 19", long. 88° 30' 32".

Holds CP for change to 150-kw ERP, 492-ft. above ground, 1147-ft. above sea level, lat. 39° 36' 38.87", long. 88° 41' 31.75". BNPTT-20031114ABZ.

Transmitter: 0.6-mi. NW of U.S. Rte. 45, near Sigel.

Ownership: Believer's Broadcasting Corp.

Personnel: Jamie Bye, General Manager; Brian Haarmann, Chief Engineer; Gerri Bye, Sales Manager.

Elgin—W57DN, Ch. 57, Trinity Broadcasting Network Inc. Phone: 714-832-2950. Fax: 714-730-0661.

Technical Facilities: 1000-w TPO, 17.8-kw ERP, 322-ft. above ground, 1093-ft. above sea level, lat. 41° 59' 54", long. 88° 14' 33".

Transmitter: WJKL (FM) tower.

Began Operation: July 9, 2001.

Ownership: Trinity Broadcasting Network Inc.

Flora—WNOI-LP, Ch. 24, H & R Communications Inc. Phones: 618-662-8331; 618-662-8332. Fax: 618-662-2407.

Technical Facilities: 1000-w TPO, 9.59-kw ERP, 319-ft. above ground, 837-ft. above sea level, lat. 38° 39' 55", long. 88° 21' 16".

Holds CP for change to 305-ft. above ground, 835-ft. above sea level, BPTTL-20021025AAZ.

Transmitter: Rural Rte. 2, Clay City.

Began Operation: June 1, 1993.

Ownership: H & R Communications Inc.
 Personnel: Randy Poole, General Manager; Brenda Miller, Sales Manager; Frank Hertel, Chief Engineer.

Galesburg—W50BY, Ch. 50, Trinity Broadcasting Network Inc.

Technical Facilities: 8.9-kw ERP, lat. 40° 56' 36", long. 090° 20' 39".

Transmitter: WGIL(AM) tower, 0.2-mi. ENE of Grand Ave. & Farnham St. intersection.

Holcomb—WRDH-LP, Ch. 7, CHN Media LLC. Phone: 847-674-0864.

Technical Facilities: 1.9-kw ERP, 495-ft. above ground, 1310-ft. above sea level, lat. 41° 59' 46", long. 89° 12' 11".

Holds CP for change to 3-kw ERP, BPTV-20050628ABB.

Ownership: KM Communications Inc.

Johnston City—W15BU, Ch. 15, Three Angels Broadcasting Network Inc. Phone: 618-627-4651. Fax: 618-627-4155.

Studio: 3391 Charley Good Rd., West Frankfort, IL 62896.

Technical Facilities: 1000-w TPO, 12.7-kw ERP, 466-ft. above ground, 909-ft. above sea level, lat. 37° 50' 43", long. 88° 55' 46".

Transmitter: 0.6-mi. E of State Rte. 37, 2-mi. N of Johnson City.

Began Operation: May 1, 1991.

Ownership: Three Angels Broadcasting Network Inc.

Personnel: Moses Primo, Chief Engineer; Linda Shelton, Program Director.

Mount Carmel—WCJT-LP, Ch. 12, Wabash Communications Inc. Phone: 618-262-4102. Fax: 618-262-4103.

Studio: 606 Market St., Mount Carmel, IL 62863.

Technical Facilities: 10-w TPO, 0.0374-kw ERP, 112-ft. above ground, 541-ft. above sea level, lat. 38° 24' 44", long. 87° 45' 46".

Transmitter: 606 Market St., Mount Carmel.

Multichannel TV Sound: Separate audio program.

Began Operation: November 25, 1991.

Ownership: Wabash Communications Inc.

Personnel: Kevin Madden, Sales Manager; Frank Hertel, Engineer; Robert Effland, Engineer; Kyle Peach, General Manager.

Palatine—W68DO, Ch. 68, Trinity Broadcasting Network Inc. Phone: 714-832-2950. Fax: 714-730-0661.

Technical Facilities: 1000-w TPO, 12.6-kw ERP, 1493-ft. above ground, 2088-ft. above sea level, lat. 41° 52' 44", long. 87° 38' 10".

Holds CP for change to 37.2-kw ERP, BPTT-20030722ABQ.

Transmitter: Intersection of Rohlwing Rd. & NW Hwy.

Ownership: Trinity Broadcasting Network Inc.

Peoria—W50DD, Ch. 50, Trinity Broadcasting Network Inc. (WWTO-TV Ch. 35 La Salle)

Technical Facilities: 37.7-kw ERP, 302-ft. above ground, 955-ft. above sea level, lat. 40° 33' 29", long. 89° 34' 005".

Peoria—W67CW, Ch. 67, M. C. Productions. Phone: 309-679-2326.

Studio: 500 W. Main St., Peoria, IL 61606.

Technical Facilities: 100-w TPO, 1.14-kw ERP, 141-ft. above ground, 745-ft. above sea level, lat. 40° 41' 57", long. 89° 36' 04".

Transmitter: 500 W. Main St.

Began Operation: March 20, 1995.

Ownership: M.C. Productions.

Personnel: Murion Burse, General Manager; Dale Bargeman, Chief Engineer; Charles Burse, Sales Manager.

Plano—WSPY-LP, Ch. 57, WSPY-TV Inc. Phone: 630-552-1000.

Studio: One Broadcast Center, Plano, IL 60545.

Technical Facilities: 1000-w TPO, 20.6-kw ERP, 475-ft. above ground, 1106-ft. above sea level, lat. 41° 39' 55", long. 88° 34' 34".

Holds CP for change to 2000-w TPO, 36.7-kw ERP, 1266-ft. above sea level, lat. 41° 36' 23", long. 88° 27' 09". Approx. 590-ft. at a bearing of 150 degrees T from Immanuel & Legion Rds, BPTTL-JG06011D.

Transmitter: 2-mi. W of Plano.

Began Operation: October 1, 1990.

Quincy—W18CJ, Ch. 18, Three Angels Broadcasting Network Inc. Phone: 618-627-4651. Fax: 618-627-4155.

Studio: 3391 Charley Good Rd., West Frankfort, IL 62896.

Technical Facilities: 1000-w TPO, 21.3-kw ERP, 1339-ft. above sea level, lat. 39° 58' 18", long. 91° 19' 42".

Transmitter: NE of Quincy.

Began Operation: January 1, 1995.

Ownership: Three Angels Broadcasting Network Inc.

Personnel: Moses Primo, Chief Engineer; Linda Shelton, Program Director.

Quincy—W36BS, Ch. 36, MS Communications LLC.

Technical Facilities: 0.007-kw ERP, 105-ft. above ground, 846-ft. above sea level, lat. 39° 58' 22", long. 91° 19' 55".

Quincy—W45BM, Ch. 45, MS Communications LLC. Phone: 310-552-7970. Fax: 310-277-3069.

Technical Facilities: 138-w TPO, 0.007-kw ERP, 105-ft. above ground, 846-ft. above sea level, lat. 39° 58' 22", long. 91° 19' 54".

Transmitter: 1-mi. N of Hickory Grove.

Ownership: MS Communications LLC.

Quincy—W49BS, Ch. 49, MS Communications LLC. Phone: 310-552-7970. Fax: 310-277-3069.

Technical Facilities: 138-w TPO, 0.007-kw ERP, 105-ft. above ground, 846-ft. above sea level, lat. 39° 58' 22", long. 91° 19' 55".

Transmitter: 1-mi. N of Hickory Grove.

Ownership: MS Communications LLC.

Quincy—W53BP, Ch. 53, MS Communications LLC. Phone: 310-552-7970. Fax: 310-277-3069.

Technical Facilities: 138-w TPO, 0.007-kw ERP, 105-ft. above ground, 846-ft. above sea level, lat. 39° 58' 22", long. 91° 19' 55".

Transmitter: 1-mi. N of Hickory Grove.

Ownership: MS Communications LLC.

Quincy—W61CO, Ch. 61, MS Communications LLC. Phone: 310-552-7970. Fax: 310-277-3069.

Technical Facilities: 0.007-kw ERP, 105-ft. above ground, 846-ft. above sea level, lat. 39° 58' 22", long. 91° 19' 54".

Ownership: MS Communications LLC.

Quincy—W65CZ, Ch. 65, MS Communications LLC. Phone: 310-552-7970. Fax: 310-277-3069.

Technical Facilities: 0.007-kw ERP, 105-ft. above ground, 846-ft. above sea level, lat. 39° 58' 22", long. 91° 19' 55".

Ownership: MS Communications LLC.

Quincy—W67DR, Ch. 67, MS Communications LLC. Phone: 310-552-7970. Fax: 310-277-3069.

Technical Facilities: 138-w TPO, 0.007-kw ERP, 105-ft. above ground, 846-ft. above sea level, lat. 39° 58' 22", long. 91° 19' 54".

Transmitter: 1-mi. N of Hickory Grove.

Ownership: MS Communications LLC.

Quincy—W69DF, Ch. 69, MS Communications LLC. Phone: 310-552-7970. Fax: 310-277-3069.

Technical Facilities: 0.007-kw ERP, 105-ft. above ground, 846-ft. above sea level, lat. 39° 58' 22", long. 91° 19' 55".

Ownership: MS Communications LLC.

Robinson—W57AO, Ch. 57, Full Gospel Business Men's Fellowship.

Technical Facilities: 1000-w TPO, 9.3-kw ERP, 308-ft. above ground, 860-ft. above sea level, lat. 39° 06' 58", long. 87° 48' 29".

Transmitter: 2-mi. SSE of Annapolis.

Ownership: Full Gospel Business Men's Fellowship International.

Rochelle—WMKB-LP, Ch. 25, Diligent Broadcasting LLC. Phone: 847-674-0864.

Technical Facilities: 20-kw ERP, 492-ft. above ground, 1307-ft. above sea level, lat. 41° 59' 46", long. 89° 12' 11".

Holds CP for change to 150-kw ERP, BPTTL-20050628ABC.

Ownership: KM Communications Inc.

Rockford—W25CL, Ch. 25, Trinity Broadcasting Network Inc. Phone: 714-832-2950. Fax: 714-730-0661.

Technical Facilities: 3.5-kw ERP, 184-ft. above ground, 974-ft. above sea level, lat. 42° 16' 02", long. 89° 04' 12".

Ownership: Trinity Broadcasting Network Inc.

Rockford—W33AR, Ch. 33, Weigel Broadcasting Co. (WCUI-TV Ch. 26 Chicago)

Technical Facilities: lat. 42° 17' 48", long. 089° 10' 15".

Rockford—W62BU, Ch. 62, All American TV Inc. (WWTO-TV Ch. 35 La Salle)

Technical Facilities: 5.1-kw ERP, lat. 42° 16' 002", long. 089° 004' 12".

Rockford—WCFC-CA, Ch. 51, Christian Communications of Chicagoland Inc.

Technical Facilities: 49.4-kw ERP, 367-ft. above ground, 1224-ft. above sea level, lat. 42° 19' 19.9", long. 89° 00' 40.6".

Rockford—WFBN-LP, Ch. 33, Weigel Broadcasting Co. Phone: 312-705-2600. Fax: 312-705-2656.

Technical Facilities: 14.4-kw ERP, 174-ft. above ground, 968-ft. above sea level, lat. 42° 16' 02", long. 89° 04' 12".

Ownership: Weigel Broadcasting Co.

Rockford—WQFL-CA, Ch. 8, Family Values Organization Inc. Phone: 815-677-8000. Fax: 815-987-3975.

Studio: 721 E. State St., Rockford, IL 61104.

Technical Facilities: 10-w TPO, 0.016-kw ERP, 180-ft. above ground, 991-ft. above sea level, lat. 42° 15' 51", long. 89° 01' 55".

Holds CP for change to 0.5-kw ERP, 415-ft. above ground, 1271-ft. above sea level, lat. 42° 19' 20", long. 89° 00' 41". BPTVA-20010116AIU.

Transmitter: 4249 E. State St.

Multichannel TV Sound: Stereo and separate audio program.

Began Operation: October 1, 1990.

Ownership: Family Values Organization Inc.

Personnel: Joe Musser, President & General Manager; Todd Housser, Engineer.

Salem—W29CI, Ch. 29, Three Angels Broadcasting Network Inc. Phone: 618-627-4651. Fax: 618-627-4155.

Studio: 3391 Charley Good Rd., Frankfort, IL 62896.

Technical Facilities: 1000-w TPO, 12.6-kw ERP, 417-ft. above ground, 961-ft. above sea level, lat. 38° 33' 45", long. 88° 59' 57".

Transmitter: 5.3-mi. SW of city center, 0.74-mi. W of Interstate 57, Salem.

Ownership: Three Angels Broadcasting Network Inc.

Personnel: Moses Primo, Chief Engineer.

Springfield—W08DP, Ch. 8, West Central Illinois Educational Telecommuni. (WSEC Ch. 14 Jacksonville)

Technical Facilities: 0.14-kw ERP, lat. 39° 49' 44", long. 089° 35' 44".

Springfield—W28BE, Ch. 28, The Marian Center. Phone: 217-523-0907.

Studio: 700 E. Adams, Room 2104A, Springfield, IL.

Technical Facilities: 1000-w TPO, 0.301-kw ERP, 381-ft. above ground, 978-ft. above sea level, lat. 39° 48' 02", long. 89° 38' 44".

Transmitter: Hilton Hotel, Adams St., between 7th & 8th Sts., Springfield.

Ownership: The Marian Center.

Personnel: Mark R. Thomas, General Manager.

Springfield—W33AY, Ch. 33, Ventana Television Inc.

Technical Facilities: 1000-w TPO, 8.52-kw ERP, 381-ft. above ground, 971-ft. above sea level, lat. 39° 46' 52", long. 89° 36' 17".

Transmitter: 1820 Dirksen Pkwy.

Ownership: Ventana Television Inc.

Sterling—W48CK, Ch. 48, Black Hawk College. Phone: 309-796-2424. Fax: 309-796-2484.

Technical Facilities: 15.8-kw ERP, 351-ft. above ground, 1188-ft. above sea level, lat. 41° 53' 52", long. 89° 36' 20".

Ownership: Black Hawk College.

Personnel: Rick Best, General Manager; Steve Ellis, Chief Engineer.

Sterling-Dixon—W52BI, Ch. 52, Trinity Broadcasting Network Inc. (WWTO-TV Ch. 35 La Salle)

Technical Facilities: 8.8-kw ERP, 299-ft. above ground, 1138-ft. above sea level, lat. 41° 53' 52", long. 89° 36' 20".

Holds CP for change to 19.1-kw ERP, 299-ft. above ground, 1135-ft. above sea level, BPTT-20030916ACI.

Illinois — Low Power TV & TV Translator Stations

Sugar Grove—W54BE, Ch. 54, Waubensee Community College. Phone: 708-466-7900. Fax: 708-466-7799.

Studio: Rte. 47 at Harter Rd., Sugar Grove, IL 60554.

Technical Facilities: 100-w TPO, 1.69-kw ERP, 190-ft. above ground, 892-ft. above sea level, lat. 41° 47' 47", long. 88° 27' 26".

Transmitter: Rte. 47 at Harter Rd.

Began Operation: April 1, 1992.

Ownership: Waubensee Community College.

Personnel: Michael Vester, General Manager; Steve Zahn, Chief Engineer.

Indiana

Auburn—W07CL, Ch. 7, Frank Kovas. Phone: 219-747-1511.

Studio: 5446 County Rd. 29, Auburn, IN 46706.

Technical Facilities: 10-w TPO, 0.032-kw ERP, 272-ft. above ground, 1142-ft. above sea level, lat. 41° 20' 01", long. 85° 03' 08".

Transmitter: 5446 County Rd. 29, Auburn.

Began Operation: August 22, 1990.

Ownership: Frank Kovas.

Brookston—WAJN-LP, Ch. 43, Jerald Nay. Phone: 219-785-4091.

Technical Facilities: 150-kw ERP, 164-ft. above ground, 896-ft. above sea level, lat. 40° 45' 31", long. 87° 02' 39".

Holds CP for change to 9.55-kw ERP, 328-ft. above ground, 997-ft. above sea level, lat. 40° 32' 48", long. 86° 50' 59". BMTTL-20030212ABI.

Ownership: Jerald Nay.

Chesterton—W04CQ, Ch. 4, Aqua-Land Communications Inc. Phone: 219-762-1541. Fax: 219-763-6349.

Technical Facilities: 10-w TPO, 0.115-kw ERP, 253-ft. above ground, 889-ft. above sea level, lat. 41° 36' 16", long. 87° 07' 22".

Holds CP for change to 11.82-kw ERP, 299-ft. above ground, 1152-ft. above sea level, lat. 41° 31' 17", long. 87° 00' 26". BPTTL-20040719ABH.

Transmitter: 1175 Oak Rd., Burns Harbor.

Ownership: Aqua-Land Communications Inc.

Personnel: Thomas W. Tittle, President.

Chesterton—W54BK, Ch. 54, Le Sea Broadcasting Corp.

Technical Facilities: lat. 41° 31' 22", long. 087° 001' 28".

■ **Clarksville**—WJYL-CA, Ch. 45, John W. Smith Jr. Phone: 812-284-9595.

Technical Facilities: 150-kw ERP, 302-ft. above ground, 1282-ft. above sea level, lat. 38° 22' 09", long. 85° 49' 46".

Transmitter: WAVE-TV Tower, Bald Knob Rd.

Ownership: John W. Smith Jr.

Columbia—W27CT, Ch. 27, Venture Technologies Group LLC. Phone: 323-965-5400.

Technical Facilities: 2-kw ERP, 197-ft. above ground, 1207-ft. above sea level, lat. 39° 37' 55", long. 85° 006' 10".

Ownership: Venture Technologies Group LLC.

Elkhart—W18CF, Ch. 18, Trinity Broadcasting Network Inc. (KTBN-TV Ch. 40 Santa Ana)

Technical Facilities: 2.9-kw ERP, lat. 41° 38' 41", long. 085° 59' 11".

Transmitter: 58555 County 7, near Elkhart.

■ **Evansville**—W23BV, Ch. 23, Bethel Sanitarium. Phone: 812-428-6348.

Technical Facilities: 12.9-kw ERP, 472-ft. above ground, 961-ft. above sea level, lat. 38° 03' 49", long. 87° 42' 36".

Ownership: Bethel Sanitarium.

Evansville—W38BK, Ch. 38, Trinity Broadcasting Network Inc. (KTBN-TV Ch. 40 Santa Ana)

Technical Facilities: lat. 37° 52' 45", long. 087° 27' 17".

Evansville—W56DN, Ch. 56, Evansville Low Power Partnership. Phone: 812-464-4463. Fax: 812-465-4559.

Technical Facilities: 1000-w TPO, 12.4-kw ERP, 499-ft. above ground, 905-ft. above sea level, lat. 37° 53' 17", long. 87° 32' 37".

Holds CP for change to 13.5-kw ERP, 499-ft. above ground, 911-ft. above sea level, BPTTL-20030729AEX.

Transmitter: WEV Tower, 0.9-mi. E of State Rte. 414 & U.S. 41 intersection, Henderson.

Ownership: Communications Corp. of America; Evansville Low Power Partnership.

Personnel: Dan Robbins, General Manager; Don Hollingsworth, Chief Engineer.

■ **Evansville**—WAZE-LP, Ch. 17, South Central Communications Corp. Phone: 812-463-7950. Fax: 812-423-3405.

Studio: 1277 N. St. Joe Ave., Evansville, IN 47720.

Technical Facilities: 2.74-kw ERP, 449-ft. above ground, 879-ft. above sea level, lat. 37° 59' 21", long. 87° 35' 48".

Multichannel TV Sound: Stereo only.

Began Operation: August 1, 1990.

Ownership: South Central Communications Corp.

Personnel: John Engelbrecht, President; Conrad L. Cagle, General Manager & Sales Manager.

Evansville—WEOA-LP, Ch. 50, South Central Communications Corp. Phone: 812-425-1900. Fax: 812-423-3405.

Technical Facilities: 1000-w TPO, 6.3-kw ERP, 364-ft. above ground, 846-ft. above sea level, lat. 37° 59' 13", long. 87° 16' 11".

Holds CP for change to 150-kw ERP, 499-ft. above ground, 993-ft. above sea level, BPTTL-20050105ABP.

Transmitter: New Hope Rd., Boonville.

Ownership: South Central Communications Corp.

Personnel: Conrad Cagle, General Manager & Sales Manager; Lee Thompson, Chief Engineer.

Evansville—WIKY-LP, Ch. 5, South Central Communications Corp. Phone: 812-425-1900. Fax: 812-423-3405.

Studio: 1162 Mt. Auburn Rd., Evansville, IN 47720.

Technical Facilities: 10-w TPO, 0.14-kw ERP, 427-ft. above ground, 856-ft. above sea level, lat. 37° 59' 21", long. 87° 35' 48".

Transmitter: Near intersection of St. Joseph Ave. & W. Maryland, Evansville.

Ownership: South Central Communications Corp.

Personnel: Conrad Cagle, General Manager & Sales Manager; Lee Thompson, Chief Engineer.

Evansville—WJPS-LP, Ch. 4, South Central Communications Corp. Phone: 812-463-7950. Fax: 812-423-3405.

Studio: 1162 Mount Auburn Rd., Evansville, IN 47720.

Technical Facilities: 10-w TPO, 0.108-kw ERP, 449-ft. above ground, 879-ft. above sea level, lat. 37° 59' 21", long. 87° 35' 48".

Transmitter: Near intersection of St. Joseph Ave. & W. Maryland.

Multichannel TV Sound: Stereo only.

Ownership: South Central Communications Corp.

Personnel: Conrad L. Cagle, General Manager & Sales Manager; Lee Thompson, Engineering.

Evansville—WTSN-LP, Ch. 63, Evansville Low Power Partnership. Phones: 812-464-4463; 812-465-4559.

Studio: 44 Main St., Evansville, IN 44708-1450.

Technical Facilities: 12.1-kw ERP, 499-ft. above ground, 906-ft. above sea level, lat. 37° 53' 17", long. 87° 32' 37".

Holds CP for change to 1000-w TPO, 13.2-kw ERP, 499-ft. above ground, 912-ft. above sea level, BPTTL-20030729AFD.

Began Operation: October 8, 1993.

Ownership: Communications Corp. of America; Evansville Low Power Partnership.

Personnel: Dan Robbins, General Manager; Don Hollingsworth, Chief Engineer.

Fort Wayne—W43CF, Ch. 43, Tri-State Christian TV Inc. Phone: 618-997-9333. Fax: 618-997-1859.

Studio: 02966 Road 1, Edgerton, OH 43517.

Technical Facilities: 1000-w TPO, 4.4-kw ERP, 584-ft. above ground, 1398-ft. above sea level, lat. 41° 06' 13", long. 85° 11' 28".

Transmitter: 3632 Butler Rd., Fort Wayne.

Ownership: TCT of Michigan Inc.

Personnel: Kyle Hinnerichs, Station Manager; Lee Gilbert, Chief Engineer.

Fort Wayne—W53BY, Ch. 53, Tri-State Christian TV Inc. (WINM Ch. 63 Angola)

Technical Facilities: 5.8-kw ERP, lat. 41° 06' 13", long. 085° 11' 28".

Transmitter: 3632 Butler Rd., Fort Wayne.

■ **Fort Wayne**—WFWC-CA, Ch. 45, Tran-Star Inc.

Technical Facilities: 100-w TPO, 5.8-kw ERP, 394-ft. above ground, 1171-ft. above sea level, lat. 41° 05' 58", long. 85° 08' 43".

Transmitter: 2602 Cass St., Fort Wayne.

Ownership: Tran-Star Inc.

Gary—W18AT, Ch. 18, LeSea Broadcasting Corp.

Technical Facilities: 915-w TPO, 26.3-kw ERP, 161-ft. above ground, 761-ft. above sea level, lat. 41° 36' 10", long. 87° 20' 15".

Transmitter: 504 Broadway St., intersection of U.S. Rte. 12 & State Rd. 53, Gary.

Ownership: LeSea Broadcasting Corp.

Personnel: Peter Sumrall, General Manager; Doug Garlinger, Chief Engineer.

■ **Indianapolis**—WALV-CA, Ch. 50, VideOhio Inc. Phone: 317-636-1313. Fax: 317-636-3717.

Studio: 1000 N. Meridian, Indianapolis, IN 46204.

Technical Facilities: 1000-w TPO, 14.9-kw ERP, 833-ft. above ground, 1657-ft. above sea level, lat. 39° 55' 43", long. 86° 10' 55".

Transmitter: Ditch Rd. & 96th St.

Ownership: Dispatch Broadcast Group.

Personnel: Richard Pegram, General Manager; Marc Dunlap, Station Manager; Al Grossniklaus, Engineering Director; Curt Young, Local Sales Manager.

■ **Indianapolis**—WBXI-CA, Ch. 47, The Box Worldwide LLC. Phone: 615-833-1107. Fax: 615-833-0758.

Studio: 1800 N. Meridian, Suite 404, Indianapolis, IN 46202.

Technical Facilities: 1000-w TPO, 13.92-kw ERP, 860-ft. above ground, 1552-ft. above sea level, lat. 39° 46' 11", long. 86° 09' 26".

Holds CP for change to 117.4-kw ERP, 568-ft. above ground, 1385-ft. above sea level, lat. 39° 53' 25", long. 86° 12' 20". BPTTA-20040513AAD.

Transmitter: 111 Monument Circle.

Ownership: The Box Worldwide LLC.

Personnel: Liz Kiley, Broadcast Vice President; Warren Reeves, Consulting Engineer; Amy Brown, Broadcast Operations Director.

Indianapolis—WDNI-LP, Ch. 53, Radio One Licenses Inc.

Technical Facilities: 40-kw ERP, 286-ft. above ground, 730-ft. above sea level, lat. 39° 49' 29", long. 86° 09' 23".

Ownership: Radio One Licenses Inc.

Personnel: Bill Shirk, General Manager; Marty Hensley, Chief Engineer; Doug Housemeyer, Sales Manager.

■ **Indianapolis**—WIIH-CA, Ch. 17, Indiana Broadcasting LLC. Phone: 202-462-6065.

Technical Facilities: 6-w TPO, 14.5-kw ERP, 531-ft. above ground, 1348-ft. above sea level, lat. 39° 53' 25", long. 86° 12' 20".

Transmitter: 7619 Walnut Dr.

Began Operation: October 28, 1989.

Ownership: LIN TV Corp.

Personnel: Scott Blumenthal, General Manager; Jeff White, General Sales Manager; Terry VanBibber, Chief Engineer; Rick Thedwall, Program Manager.

Indianapolis—WIPX-LP, Ch. 51, Paxson Communications License Co. LLC. Phone: 516-659-4122. Fax: 516-659-4754.

Technical Facilities: 588-w TPO, 6.5-kw ERP, 781-ft. above ground, 1496-ft. above sea level, lat. 39° 46' 11", long. 86° 09' 26".

Holds CP for change to 150-kw ERP, 780-ft. above ground, 1604-ft. above sea level, lat. 39° 55' 43", long. 86° 10' 55". BPTTL-20040823AAT.

Transmitter: 111 Monument Circle, Bank One Center.

Ownership: Paxson Communications Corp.

Personnel: Marc Dunlap, General Manager; Scott Burloett, Chief Engineer.

■ **Indianapolis**—WKOGLP, Ch. 31, Kingdom of God Ministries Inc. Phone: 317-931-0310.

Technical Facilities: 55-kw ERP, 322-ft. above ground, 1040-ft. above sea level, lat. 39° 46' 01", long. 86° 09' 29".

Began Operation: June 1, 1989.

Ownership: Kingdom of God Ministries Inc.

Personnel: Sister Sue Jenkins, President.

■ **Jasper**—WJTS-LP, Ch. 27, Paul E. Knies. Phone: 812-482-2727. Fax: 812-482-3696.

Studio: 6th & Newton Sts., Jasper, IN 47546.

Technical Facilities: 15.2-w TPO, 18.75-kw ERP, 249-ft. above ground, 728-ft. above sea level, lat. 38° 22' 26", long. 86° 56' 21".

Began Operation: February 14, 1993.

Personnel: Paul Knies, General Manager; Brent Wible, Station & Sales Manager; Jim Anderson, News Director.

■ **Jeffersonville-Louis**—WVHF-CA, Ch. 16, John W. Smith Jr. Phone: 812-284-9595.

Technical Facilities: 15-kw ERP, 299-ft. above ground, 1283-ft. above sea level, lat. 38° 22' 009", long. 85° 49' 46".

Holds CP for change to 3-kw ERP, 300-ft. above ground, 1283-ft. above sea level, lat. 38° 22' 008", long. 85° 49' 48". BMJPTVA-200416AAC.

Ownership: John W. Smith Jr.

■ **Kokomo**—WKGK-LP, Ch. 50, Kingdom of God Ministries Inc.

Technical Facilities: 10.8-kw ERP, 46-ft. above ground, 896-ft. above sea level, lat. 40° 25' 55", long. 86° 006' 37".

Ownership: Kingdom of God Ministries Inc.

Lafayette—W57DC, Ch. 57, Trinity Broadcasting Network Inc. Phone: 714-832-2950. Fax: 714-730-0661.

Technical Facilities: 1000-w TPO, 15-kw ERP, 318-ft. above ground, 977-ft. above sea level, lat. 40° 24' 26", long. 86° 51' 53".

Holds CP for change to 35.4-kw ERP, 322-ft. above ground, 976-ft. above sea level, lat. 40° 23' 24", long. 86° 51' 53". BPTT-20030723AIH.

Transmitter: 2510 S. 30th St., Lafayette.

Began Operation: November 1, 1991.

Ownership: Trinity Broadcasting Network Inc.

Marion—WIWU-LP, Ch. 51, IWU Communications Inc. Phones: 765-677-2819; 765-677-2791. Fax: 765-677-2794.

Technical Facilities: 1000-w TPO, 5.7-kw ERP, 150-ft. above ground, 1323-ft. above sea level, lat. 40° 35' 52", long. 85° 39' 21".

Transmitter: 0.5-mi. SW of State Rte. 9 & Harreld Rd., near Marion.

Multichannel TV Sound: Stereo only.

Began Operation: March 28, 1994.

Ownership: IWU Communications Inc.

Personnel: Terry Munday, General Manager; Marty Lewis, Technical Operations Manager; Max Nottingham, Sales Manager.

Marion—WSOT-LP, Ch. 57, Sunnycrest Baptist Church. Phone: 317-668-1014. Fax: 317-668-1014.

Studio: 2172 Chapel Pike, Marion, IN 46952.

Technical Facilities: 1000-w TPO, 6.6-kw ERP, 555-ft. above ground, 1427-ft. above sea level, lat. 40° 35' 52", long. 85° 39' 21".

Transmitter: Near State Rte. 9 & Harreld Rd., near Marion.

Began Operation: November 1, 1990.

Ownership: Sunnycrest Baptist Church.

Personnel: David Trimble, Vice President & General Manager; Steve Wright, Sales Manager; Gene Miller, Engineer; Nancy Newcomer, Programming Manager; Jan Walters, Production Manager.

Martinsville—WREP-LP, Ch. 15, Metropolitan School District of Martinsville. Phone: 765-342-5571. Fax: 765-349-5256.

Studio: 1360 E. Gray St., Martinsville, IN 46151.

Technical Facilities: 570-w TPO, 4.6-kw ERP, 187-ft. above ground, 978-ft. above sea level, lat. 39° 26' 43", long. 86° 25' 06".

Transmitter: 1310 Lincoln Hill Rd.

Multichannel TV Sound: Stereo only.

Began Operation: July 9, 1996.

Ownership: Metropolitan School District of Martinsville.

Personnel: Eric Meyer, General Manager & Station Manager; Martin Hensley, Chief Engineer.

Mount Vernon—W66CT, Ch. 66, Bethel Sanitarium. Phone: 812-428-6348.

Technical Facilities: 1000-w TPO, 6.8-kw ERP, 489-ft. above ground, 987-ft. above sea level, lat. 37° 57' 10", long. 87° 45' 45".

Transmitter: 0.8-mi. N of State Rte. 62 & East Rd. intersection, near Marrs Center.

Began Operation: March 1, 1996.

Ownership: Bethel Sanitarium.

Personnel: Conrad Cagle, General Manager.

Muncie—W32AC, Ch. 32, Full Gospel Business Men's Fellowship. (WCLJ-TV Ch. 42 Bloomington)

Technical Facilities: 0.501-kw ERP, lat. 40° 06' 43", long. 085° 28' 32".

Muncie—WMUN-LP, Ch. 26, Full Gospel Business Men's Fellowship.

Technical Facilities: 875-w TPO, 10.4-kw ERP, 259-ft. above ground, 1211-ft. above sea level, lat. 40° 06' 43", long. 85° 28' 32".

Transmitter: State Hwy. 67 S, Muncie.

Began Operation: March 1, 1982.

Ownership: Full Gospel Business Men's Fellowship International.

Personnel: Donald Bradley, General Manager.

Portage—W13BQ, Ch. 13, Studio 5 Inc. Phones: 219-763-7211; 219-762-1541. Fax: 219-763-6349.

Technical Facilities: 10-w TPO, 0.08454-kw ERP, 107-ft. above ground, 808-ft. above sea level, lat. 41° 37' 28", long. 87° 11' 28".

Holds CP for change to 3-kw ERP, 108-ft. above ground, 807-ft. above sea level, BPTVL-20050224AAD.

Transmitter: Lot 53, Hillcrest Rd., Ogdun Dunes.

Multichannel TV Sound: Separate audio program.

Ownership: Studio 5 Inc.

Personnel: Thomas W. Tittle, Chief Engineer.

Princeton—W06BD, Ch. 6, North Gibson School Corp. Phones: 812-385-5292; 812-385-2591. Fax: 812-386-1531.

Studio: Old Hwy. 41 N, Princeton, IN 47676.

Technical Facilities: 10-w TPO, 0.614-kw ERP, 210-ft. above ground, 679-ft. above sea level, lat. 38° 21' 56", long. 87° 34' 54".

Transmitter: Old Hwy. 41 N, Princeton.

Multichannel TV Sound: Stereo only.

Began Operation: September 1, 1988.

Ownership: North Gibson School Corp.

Personnel: Kyla D. Krieg, General Manager.

■ **Salem**—WHAN-LP, Ch. 17, Rebecca L. White. Phones: 812-883-5750; 812-883-3401. Fax: 812-883-2797.

Studio: 1308 Hwy. 56 E, Salem, IN 47167.

Technical Facilities: 1000-w TPO, 9-kw ERP, 256-ft. above ground, 1145-ft. above sea level, lat. 38° 35' 59", long. 86° 05' 17".

Transmitter: Existing WSLM(FM) tower.

Multichannel TV Sound: Stereo and separate audio program.

Ownership: Don Martin; Rebecca L. White.

Personnel: Don H. Martin, General Manager; J. R. Marlin, Chief Engineer.

South Bend—W69BT, Ch. 69, Weigel Broadcasting Co.

Technical Facilities: lat. 41° 40' 36", long. 086° 15' 008".

South Bend—WAAAT-LP, Ch. 69, Weigel Broadcasting Co. Phone: 312-705-2600. Fax: 312-705-2656.

Technical Facilities: 131-kw ERP, 974-ft. above ground, 1847-ft. above sea level, lat. 41° 36' 55", long. 86° 11' 007".

Transmitter: 2.5-mi. SW of State Rte. 19 & US Hwy. 6.

Ownership: Weigel Broadcasting Co.

South Bend—WBND-LP, Ch. 57, WBND-TV LP. Phone: 312-705-2600. Fax: 312-705-2656.

Technical Facilities: 1000-w TPO, 58.2-kw ERP, 1020-ft. above ground, 1893-ft. above sea level, lat. 41° 36' 55", long. 86° 11' 007".

Transmitter: 16965 Johnson Rd., Mishawaka.

Began Operation: October 1, 1995.

Ownership: Weigel Broadcasting Co.

Personnel: Jeff Guy, General Manager; Frank Hawkins, Sales Manager; Bernard Hoelting, Chief Engineer.

South Bend—WMWB-LP, Ch. 25, WMWB-TV LP. Phone: 312-705-2600. Fax: 312-705-2656.

Technical Facilities: 2000-w TPO, 37.8-kw ERP, 1054-ft. above ground, 1927-ft. above sea level, lat. 41° 36' 55", long. 86° 11' 007".

Transmitter: 2814 U.S. Hwy. 31 N, Niles, MI.

Began Operation: July 1, 1988.

Ownership: Weigel Broadcasting Co.

Sullivan—WHFE-LP, Ch. 18, KM Communications Inc. Phone: 847-674-0864. Fax: 847-674-9188.

Technical Facilities: 0.053-kw ERP, 92-ft. above ground, 623-ft. above sea level, lat. 39° 07' 12", long. 87° 24' 36".

Holds CP for change to 25-kw ERP, 591-ft. above ground, 1091-ft. above sea level, lat. 39° 20' 13", long. 89° 28' 00". BPTTL-20050714ACM.

Ownership: KM Communications Inc.

Terre Haute—W43BV, Ch. 43, Trinity Broadcasting Network Inc. Phone: 714-832-2950. Fax: 714-730-0661.

Technical Facilities: 11.2-kw ERP, 587-ft. above ground, 1148-ft. above sea level, lat. 39° 30' 14", long. 87° 26' 37".

Transmitter: 0.3-mi. E of Hwy. 150 on Mulberry Ave., Terre Haute.

Began Operation: June 5, 1990.

Ownership: Trinity Broadcasting Network Inc.

Personnel: Paul F. Crouch, General Manager; Rod Henke, Sales Manager; Benn Miller, Chief Engineer.

Valparaiso—W24AW, Ch. 24, LeSea Broadcasting Corp.

Technical Facilities: 1000-w TPO, 6.29-kw ERP, 348-ft. above ground, 1198-ft. above sea level, lat. 41° 31' 22", long. 87° 01' 28".

Transmitter: NE of intersection of 600 N & 200 E, 3.9-mi. NNE of Valparaiso.

Ownership: LeSea Broadcasting Corp.

Personnel: Peter Sumrall, General Manager; Doug Garlinger, Chief Engineer.

Iowa

Ames—K48FZ, Ch. 48, TV-52 Inc.

Technical Facilities: 3-kw ERP, 423-ft. above ground, 1476-ft. above sea level, lat. 41° 58' 49", long. 93° 44' 23".

Ames—K56GD, Ch. 56, TV-45 Inc. Phone: 515-597-3531.

Technical Facilities: 5000-w TPO, 20-kw ERP, 427-ft. above ground, 1476-ft. above sea level, lat. 41° 58' 49", long. 93° 44' 23".

Transmitter: 260th & West Rds., Boone County.

Ownership: TV-45 Inc.

Cedar Rapids—K17ET, Ch. 17, Trinity Broadcasting Network Inc. Phone: 714-832-2950. Fax: 714-730-0661.

Technical Facilities: 4-kw ERP, 299-ft. above ground, 1112-ft. above sea level, lat. 42° 02' 43", long. 91° 38' 48".

Began Operation: October 11, 1990.

Ownership: Trinity Broadcasting Network Inc.

Cedar Rapids—KCDE-LP, Ch. 67, EBC Waterloo Inc. Phone: 954-431-3144.

Technical Facilities: 100-w TPO, 0.51-kw ERP, 295-ft. above ground, 1135-ft. above sea level, lat. 41° 54' 33", long. 91° 39' 17".

Transmitter: 6301 Kirkwood Blvd.

Ownership: Equity Broadcasting Corp.

Cedar Rapids—KCDR-LP, Ch. 55, EBC Waterloo Inc.

Technical Facilities: 100-w TPO, 0.523-kw ERP, 295-ft. above ground, 1135-ft. above sea level, lat. 41° 54' 33", long. 91° 39' 17".

Transmitter: 6301 Kirkwood Blvd.

Began Operation: November 17, 1997.

Ownership: Equity Broadcasting Corp.

Cedar Rapids—KHHH-LP, Ch. 57, EBC Waterloo Inc.

Technical Facilities: 100-w TPO, 0.52-kw ERP, 295-ft. above ground, 1135-ft. above sea level, lat. 41° 54' 33", long. 91° 39' 17".

Transmitter: 6301 Kirkwood Blvd.

Ownership: Equity Broadcasting Corp.

Cedar Rapids—KRUB-LP, Ch. 65, EBC Waterloo Inc. Phone: 954-431-3144.

Technical Facilities: 100-w TPO, 0.512-kw ERP, 295-ft. above ground, 1135-ft. above sea level, lat. 41° 54' 33", long. 91° 39' 17".

Holds CP for change to 50-kw ERP, 295-ft. above ground, 1135-ft. above sea level, BPTTL-20020909ABD.

Transmitter: 6301 Kirkwood Blvd.

Began Operation: July 12, 2001.

Ownership: Equity Broadcasting Corp.

Clarinda—K56AF, Ch. 56, City of Clarinda. (KMTV Ch. 3 Omaha)

Technical Facilities: 0.775-kw ERP, lat. 40° 44' 28", long. 095° 003' 37".

Clarinda—K58AE, Ch. 58, City of Clarinda.

Technical Facilities: 0.775-kw ERP, 1591-ft. above sea level, lat. 40° 44' 28", long. 95° 03' 37".

Ownership: City of Clarinda.

Iowa — Low Power TV & TV Translator Stations

Clarinda—K60AK, Ch. 60, City of Clarinda.
Ownership: City of Clarinda.

Clarinda—K64AH, Ch. 64, City of Clarinda.
Ownership: City of Clarinda.

Clarinda—K66AL, Ch. 66, City of Clarinda.
Technical Facilities: 0.775-kw ERP, lat. 40° 44' 28", long. 095° 003' 37".

Council Bluffs—K52GP, Ch. 52, TV 45 Inc.
Phone: 515-597-3531.

Technical Facilities: 2000-w TPO, 35.7-kw ERP, 108-ft. above ground, 1335-ft. above sea level, lat. 41° 15' 17", long. 95° 50' 009".

Transmitter: 5 Linn Ave.

Began Operation: February 5, 1999.

Ownership: TV-45 Inc.

Council Bluffs—K54GL, Ch. 54, TV-45 Inc.
Phone: 515-597-3531.

Technical Facilities: 4700-w TPO, 29.7-kw ERP, 108-ft. above ground, 1335-ft. above sea level, lat. 41° 15' 17", long. 95° 50' 009".

Transmitter: Omaha Communications Tower, Linn Lane.

Ownership: TV-45 Inc.

■ **Davenport**—K16EL, Ch. 16, Three Angels Broadcasting Network Inc. Phone: 618-627-4651. Fax: 618-627-4155.

Studio: 3391 Charley Good Rd., West Frankfort, IL 62896.

Technical Facilities: 1000-w TPO, 16-kw ERP, 800-ft. above ground, 1259-ft. above sea level, lat. 41° 36' 22", long. 90° 59' 35".

Transmitter: KBOB(FM) tower.

Began Operation: June 16, 1997.

Ownership: Three Angels Broadcasting Network Inc.

Personnel: Moses Primo, Chief Engineer.

Davenport—K61HD, Ch. 61, Trinity Broadcasting Network Inc. Phone: 714-832-2950. Fax: 714-730-0661.

Technical Facilities: 2000-w TPO, 5.8-kw ERP, 541-ft. above ground, 1211-ft. above sea level, lat. 41° 32' 52", long. 90° 28' 30".

Transmitter: Intersection of Belmont & Middle Rds.

Began Operation: October 1, 1987.

Ownership: Trinity Broadcasting Network Inc.

Personnel: Paul Crouch, General Manager; Ben Miller, Chief Engineer; Rod Henke, Sales Manager.

Davenport—WBQD-LP, Ch. 26, Four Seasons Broadcasting LLC. Phone: 323-965-5400.

Technical Facilities: 1000-w TPO, 26-kw ERP, 315-ft. above ground, 974-ft. above sea level, lat. 41° 28' 29", long. 90° 26' 45".

Holds CP for change to 3-kw ERP, 295-ft. above ground, 955-ft. above sea level, BPTVL-20030310ATW.

Transmitter: 4-mi. W of Scott Community College, Bettendorf.

Ownership: Malibu Broadcasting LLC; Venture Technologies Group LLC.

Personnel: Julie Brinks, General Manager; Tim Harrison, Chief Engineer.

Decorah—K63GH, Ch. 63, Iowa Public Broadcasting Board. (KYIN Ch. 24 Mason City)

Technical Facilities: 5.87-kw ERP, lat. 43° 19' 30", long. 091° 46' 000".

Des Moines—K29EA, Ch. 29, TV-45 Inc.
Phone: 515-597-3138.

Technical Facilities: 932-w TPO, 10.9-kw ERP, 194-ft. above ground, 1155-ft. above sea level, lat. 41° 39' 54", long. 93° 35' 03".

Ownership: TV-45 Inc.

Des Moines—K41DD, Ch. 41, Ventana Television Inc.

Technical Facilities: 1000-w TPO, 33.2-kw ERP, 459-ft. above ground, 1427-ft. above sea level, lat. 41° 39' 53", long. 93° 45' 24".

Transmitter: 5750 N.W. 100th St., 1.8-mi. SE of Grimes.

Began Operation: November 1, 1995.

Ownership: Ventana Television Inc.

Personnel: John Skelnik, General Manager & Chief Engineer.

Des Moines—K46EY, Ch. 46, TV-45 Inc.
Phone: 515-597-3531.

Technical Facilities: 100-w TPO, 13.03-kw ERP, 194-ft. above ground, 1135-ft. above sea level, lat. 41° 39' 54", long. 93° 35' 03".

Transmitter: 2011 N.E. 58th Ave.

Ownership: TV-45 Inc.

Des Moines—KRPG-LP, Ch. 26, Tiger Eye Broadcasting Corp. Phone: 954-431-3144.

Technical Facilities: 36.9-kw ERP, 463-ft. above ground, 1404-ft. above sea level, lat. 41° 35' 20", long. 93° 32' 18".

Began Operation: November 4, 1998.

Ownership: Tiger Eye Broadcasting Corp.

■ **Des Moines**—WBXF-CA, Ch. 4, The Box Worldwide LLC. Phone: 404-814-7839. Fax: 404-814-7812.

Studio: 319 7th St., Suite 428, Des Moines, IA 50309.

Technical Facilities: 0.015-kw ERP, 476-ft. above ground, 1289-ft. above sea level, lat. 41° 35' 13", long. 93° 37' 34".

Holds CP for change to 0.75-kw ERP, 476-ft. above ground, 961-ft. above sea level, BPTVA-20020424AAV.

Transmitter: Ruan Center.

Multichannel TV Sound: Stereo only.

Began Operation: June 1, 1988.

Ownership: The Box Worldwide LLC.

Personnel: Liz Kiley, Broadcast Vice President; Warren Reeves, Consulting Engineer; Amy Brown, Broadcast Operations Director.

Fort Madison, etc.—K38AB, Ch. 38, Iowa Public Broadcasting Board. (KIIN Ch. 12 Iowa City)

Technical Facilities: 1-kw ERP, lat. 40° 37' 55", long. 091° 26' 001".

Iowa City—K39EX, Ch. 39, R.B. Sheldahl.

Technical Facilities: 1000-w TPO, 1.22-kw ERP, 190-ft. above ground, 942-ft. above sea level, lat. 41° 41' 12", long. 91° 33' 45".

Transmitter: 0.2-mi. NE of First Ave. & I-80, Coralville.

Ownership: Twyla P. Sheldahl Trustee, R. B. Sheldahl Estate.

Iowa Falls—K25FA, Ch. 25, Robert M. Campbell.

Technical Facilities: 1000-w TPO, 1.3-kw ERP, 480-ft. above ground, 1689-ft. above sea level, lat. 42° 20' 10", long. 93° 28' 00".

Transmitter: 1.5-mi. N & 1.5-mi. W of Radcliffe.
Began Operation: October 9, 1997.

Ownership: Robert M. Campbell.

Iowa Falls—K47EK, Ch. 47, Robert M. Campbell. Phone: 612-937-1466.

Technical Facilities: 100-w TPO, 1.612-kw ERP, 480-ft. above ground, 1690-ft. above sea level, lat. 42° 20' 10", long. 93° 28' 00".

Transmitter: 1.5-mi. N of Radcliffe.

Began Operation: March 25, 1998.

Ownership: Robert M. Campbell.

Iowa Falls—K49DZ, Ch. 49, East Side Enterprises. Phone: 612-771-8865.

Technical Facilities: 46-w TPO, 0.77-kw ERP, 479-ft. above ground, 1689-ft. above sea level, lat. 42° 20' 10", long. 93° 28' 00".

Transmitter: 1.4-mi. N & 1.4-mi. W of Radcliffe.

Began Operation: March 25, 1998.

Ownership: East Side Enterprises.

Iowa Falls—K51EP, Ch. 51, East Side Enterprises. Phone: 612-771-8865.

Technical Facilities: 46-w TPO, 0.77-kw ERP, 480-ft. above ground, 1690-ft. above sea level, lat. 42° 20' 10", long. 93° 28' 00".

Transmitter: 1.5-mi. N of Radcliffe.

Began Operation: October 2, 1997.

Ownership: East Side Enterprises.

Iowa Falls—K53FD, Ch. 53, Robert M. Campbell. Phone: 612-937-1466.

Technical Facilities: 1.67-kw ERP, 480-ft. above ground, 1690-ft. above sea level, lat. 42° 20' 10", long. 93° 28' 00".

Transmitter: 2.25-mi. SE of Williams.

Began Operation: October 2, 1997.

Ownership: Robert M. Campbell.

Iowa Falls—K57GN, Ch. 57, East Side Enterprises. Phone: 612-771-8865.

Technical Facilities: 45-w TPO, 0.77-kw ERP, 479-ft. above ground, 1689-ft. above sea level, lat. 42° 20' 10", long. 93° 28' 00".

Transmitter: 1.5-mi. N of Radcliffe.

Began Operation: October 9, 1997.

Ownership: East Side Enterprises.

Iowa Falls, etc.—K19DX, Ch. 19, BSA Investment. Phone: 612-451-9197.

Technical Facilities: 1.24-kw ERP, 480-ft. above ground, 1690-ft. above sea level, lat. 42° 20' 10", long. 93° 28' 00".

Transmitter: 1.49-mi. N of Radcliffe.

Began Operation: March 25, 1998.

Ownership: BSA Investment.

Iowa Falls, etc.—K27EW, Ch. 27, BSA Investment.

Technical Facilities: 1.32-kw ERP, 480-ft. above ground, 1689-ft. above sea level, lat. 42° 20' 10", long. 93° 28' 00".

Transmitter: 1.5-mi. N of Radcliffe.

Began Operation: October 2, 1997.

Ownership: BSA Investment.

Iowa Falls, etc.—K33ED, Ch. 33, East Side Enterprises. Phone: 612-771-8865.

Technical Facilities: 1.34-kw ERP, 480-ft. above ground, 1689-ft. above sea level, lat. 42° 20' 10", long. 93° 28' 00".

Began Operation: March 25, 1998.

Ownership: East Side Enterprises.

Iowa Falls, etc.—K55GV, Ch. 55, Robert M. Campbell. Phone: 612-937-1466.

Technical Facilities: 46-w TPO, 0.8-kw ERP, 479-ft. above ground, 1689-ft. above sea level, lat. 42° 20' 10", long. 93° 28' 00".

Transmitter: 1.5-mi. N of Radcliffe.

Began Operation: March 25, 1998.

Ownership: Robert M. Campbell.

Iowa Falls, etc.—K59FM, Ch. 59, East Side Enterprises. Phone: 612-771-8865.

Technical Facilities: 46-w TPO, 0.8-kw ERP, 480-ft. above ground, 1689-ft. above sea level, lat. 42° 20' 10", long. 93° 28' 00".

Transmitter: 1.5-mi. NW of Radcliffe.

Began Operation: March 25, 1998.

Ownership: East Side Enterprises.

Iowa Falls, etc.—K61GF, Ch. 61, BSA Investment. Phone: 612-451-9197.

Technical Facilities: 46-w TPO, 0.8-kw ERP, 480-ft. above ground, 1689-ft. above sea level, lat. 42° 20' 10", long. 93° 28' 00".

Transmitter: 1.5-mi. NW of Radcliffe.

Began Operation: March 25, 1998.

Ownership: BSA Investment.

Iowa Falls, etc.—K69GZ, Ch. 69, BSA Investment. Phone: 612-451-9197.

Technical Facilities: 1.77-kw ERP, 480-ft. above ground, 1690-ft. above sea level, lat. 42° 20' 10", long. 93° 28' 00".

Began Operation: May 21, 1998.

Ownership: BSA Investment.

Keokuk—K44AB, Ch. 44, Iowa Public Broadcasting Board. (KIIN Ch. 12 Iowa City)

Technical Facilities: 0.439-kw ERP, 167-ft. above ground, 810-ft. above sea level, lat. 40° 24' 40", long. 91° 24' 14".

Keokuk—K60CL, Ch. 60, Christ Vision Inc. Phone: 217-847-3348.

Studio: 228 N. 4th St., Keokuk, IA 52632.

Technical Facilities: 81-w TPO, 0.65-kw ERP, 197-ft. above ground, 817-ft. above sea level, lat. 40° 22' 37", long. 91° 22' 10".

Transmitter: 4.7-mi. S of intersection of U.S. 136 & Hamilton Toll Bridge.

Began Operation: March 17, 1986.

Ownership: Christ Vision.

Personnel: Jim Richardson, General Manager; Melvin George, Chief Engineer.

Lansing—K41AD, Ch. 41, Iowa Public Broadcasting Board. (KRIN Ch. 32 Waterloo)

Technical Facilities: 16.6-kw ERP, lat. 43° 21' 10", long. 093° 13' 000".

■ **Marshalltown**—KDAO-LP, Ch. 45, MS Communications LLC. Phone: 310-552-7970. Fax: 310-277-3069.

Studio: 1930 N. Center St., Marshalltown, IA 50158.

Technical Facilities: 2.97-kw ERP, 197-ft. above ground, 1066-ft. above sea level, lat. 42° 04' 17", long. 92° 55' 19".

Transmitter: 1930 N. Center St., Marshalltown.

Began Operation: February 12, 1987.

Ownership: MTN Broadcasting Inc.

Personnel: Mark Osmundson, General Manager.

Muscatine—K62FU, Ch. 62, Trinity Broadcasting Network Inc. Phone: 714-832-2950. Fax: 714-730-0661.

Technical Facilities: 1000-w TPO, 18.9-kw ERP, 283-ft. above ground, 1004-ft. above sea level, lat. 41° 26' 34", long. 91° 04' 33".

Transmitter: KWCC-FM tower.

Ownership: Trinity Broadcasting Network Inc.

Ottumwa—K21EM, Ch. 21, MS Communications LLC. Phone: 310-552-7970. Fax: 310-277-3069.

Technical Facilities: 100-w TPO, 0.007-kw ERP, 105-ft. above ground, 837-ft. above sea level, lat. 40° 57' 50", long. 92° 23' 51".

Holds CP for change to 150-kw ERP, 230-ft. above ground, 1033-ft. above sea level, lat. 41° 13' 35", long. 92° 44' 48". BMPTTL-20031231ABX.

Transmitter: Black Hawk Rd., 2.2-mi. W of Ottumwa.

Ownership: MS Communications LLC.

Ottumwa—K23CI, Ch. 23, Ottumwa Area Translator System Inc. (KCCI Ch. 8 Des Moines)

Technical Facilities: 0.89-kw ERP, lat. 40° 57' 50", long. 092° 23' 50".

Ottumwa—K25DE, Ch. 25, Ottumwa Area Translator System Inc. (KDSM-TV Ch. 17 Des Moines)

Technical Facilities: lat. 40° 57' 50", long. 092° 23' 50".

Ottumwa—K27CV, Ch. 27, Ottumwa Area Translator System Inc. (WHO-TV Ch. 13 Des Moines)

Technical Facilities: 0.89-kw ERP, lat. 40° 57' 50", long. 092° 23' 50".

Ottumwa—K31ED, Ch. 31, MS Communications LLC. Phone: 310-552-7970. Fax: 310-277-3069.

Technical Facilities: 100-w TPO, 0.007-kw ERP, 105-ft. above ground, 837-ft. above sea level, lat. 40° 57' 50", long. 92° 23' 51".

Transmitter: Black Hawk Rd., 2.2-mi. W of Ottumwa.

Ownership: MS Communications LLC.

Ottumwa—K33AA, Ch. 33, Iowa Public Bcstg. Board. (KIIN Ch. 12 Iowa City) Phone: 515-242-3100.

Technical Facilities: 13-kw ERP, 1240-ft. above sea level, lat. 40° 57' 40", long. 92° 22' 11".

Holds CP for change to 100-kw ERP, 459-ft. above ground, 1230-ft. above sea level, BPTT-20030609AEB.

Ownership: Iowa Public Broadcasting Board.

Ottumwa—K42AM, Ch. 42, Trinity Broadcasting Network Inc. Phone: 714-832-2950. Fax: 714-730-0661.

Technical Facilities: 1000-w TPO, 2.2-kw ERP, 302-ft. above ground, 1073-ft. above sea level, lat. 41° 01' 28", long. 92° 28' 56".

Transmitter: 0.96-mi. N of U.S. Rte. 34.

Began Operation: July 30, 1986.

Ownership: Trinity Broadcasting Network Inc.

Personnel: Paul Crouch, General Manager; Ben Miller, Chief Engineer; Rod Henke, Sales Manager.

Ottumwa—K45EE, Ch. 45, MS Communications LLC. Phone: 310-552-7970. Fax: 310-277-3069.

Technical Facilities: 100-w TPO, 0.007-kw ERP, 105-ft. above ground, 837-ft. above sea level, lat. 40° 57' 50", long. 92° 23' 51".

Transmitter: Black Hawk Rd., 2.2-mi. W of Ottumwa.

Ownership: MS Communications LLC.

Ottumwa—K49DX, Ch. 49, MS Communications LLC. Phone: 310-552-7970. Fax: 310-277-3069.

Technical Facilities: 0.007-kw ERP, 190-ft. above ground, 961-ft. above sea level, lat. 40° 57' 50", long. 92° 23' 51".

Ownership: MS Communications LLC.

Ottumwa—K51FJ, Ch. 51, MS Communications LLC. Phone: 310-552-7970. Fax: 310-277-3069.

Technical Facilities: 100-w TPO, 0.007-kw ERP, 105-ft. above ground, 837-ft. above sea level, lat. 40° 57' 50", long. 92° 23' 51".

Holds CP for change to 150-kw ERP, 230-ft. above ground, 1033-ft. above sea level, lat. 41° 13' 35", long. 92° 44' 48". BMPTTL-20031231ABY.

Transmitter: Black Hawk Rd., 2.2-mi. W of Ottumwa.

Ownership: MS Communications LLC.

Ottumwa—K53FC, Ch. 53, MS Communications LLC. Phone: 310-552-7970. Fax: 310-277-3069.

Technical Facilities: 100-w TPO, 0.007-kw ERP, 105-ft. above ground, 837-ft. above sea level, lat. 40° 57' 50", long. 92° 23' 51".

Transmitter: Black Hawk Rd., 2.2-mi. W of Ottumwa.

Ownership: MS Communications LLC.

Ottumwa—K55GS, Ch. 55, MS Communications LLC. Phone: 310-552-7970. Fax: 310-277-3069.

Technical Facilities: 100-w TPO, 0.007-kw ERP, 105-ft. above ground, 837-ft. above sea level, lat. 40° 57' 50", long. 92° 23' 51".

Transmitter: Black Hawk Rd., 2.2-mi. W of Ottumwa.

Ownership: MS Communications LLC.

Ottumwa—K58ER, Ch. 58, MS Communications LLC. Phone: 310-552-7970. Fax: 310-277-3069.

Technical Facilities: 100-w TPO, 0.007-kw ERP, 105-ft. above ground, 837-ft. above sea level, lat. 40° 57' 50", long. 92° 23' 51".

Transmitter: Black Hawk Rd., 3.5-mi. W of Ottumwa.

Ownership: MS Communications LLC.

Ottumwa—K65GA, Ch. 65, MS Communications LLC. Phone: 310-552-7970. Fax: 310-277-3069.

Technical Facilities: 100-w TPO, 0.007-kw ERP, 105-ft. above ground, 837-ft. above sea level, lat. 40° 57' 50", long. 92° 23' 51".

Transmitter: Black Hawk Rd., 2.2-mi. W of Ottumwa.

Ownership: MS Communications LLC.

Ottumwa—K67GH, Ch. 67, MS Communications LLC. Phone: 310-552-7970. Fax: 310-277-3069.

Technical Facilities: 100-w TPO, 0.007-kw ERP, 105-ft. above ground, 837-ft. above sea level, lat. 40° 57' 50", long. 92° 23' 51".

Holds CP for change to 1000-w TPO, 13.8-kw ERP, 1229-ft. above sea level, lat. 40° 57' 52", long. 92° 23' 50". 3-mi. S of Ottumwa, BMPTTL-960517WY.

Transmitter: Black Hawk Rd., 2.2-mi. W of Ottumwa.

Ownership: MS Communications LLC.

Ottumwa—K0TT-LP, Ch. 62, Richard P. Jackson Jr. Phone: 205-487-2580.

Technical Facilities: 0.996-kw ERP, 190-ft. above ground, 961-ft. above sea level, lat. 41° 01' 27", long. 92° 28' 56".

Transmitter: Black Hawk Rd., 2.2-mi. W of Ottumwa.

Began Operation: October 7, 1999.

Ownership: Richard P. Jackson Jr.

Personnel: Richard P. Jackson Jr., General Manager.

Rock Rapids & surrounding area—K25AA, Ch. 25, Iowa Public Broadcasting Board. (KSIN-TV Ch. 27 Sioux City)

Technical Facilities: 1-kw ERP, lat. 43° 22' 36", long. 096° 11' 46".

Sibley & surrounding area—K33AB, Ch. 33, Iowa Public Broadcasting Board. (KSIN-TV Ch. 27 Sioux City)

Technical Facilities: 18.6-kw ERP, lat. 43° 24' 10", long. 095° 40' 15".

Spencer—K55FL, Ch. 55, Waitt Broadcasting Inc. Phone: 712-277-3554. Fax: 712-277-4732.

Technical Facilities: 1000-w TPO, 8.4-kw ERP, 399-ft. above ground, 1775-ft. above sea level, lat. 43° 15' 20", long. 94° 58' 36".

Transmitter: 3-mi. SSW of Terril.

Ownership: Waitt Broadcasting Inc.

Personnel: Brian McDonough, General Manager; Richard Herr, Chief Technician; Janice Jessen, Sales Manager.

Storm Lake—K40CO, Ch. 40, Waitt Broadcasting Inc. Phone: 712-277-3554. Fax: 712-277-4732.

Technical Facilities: 1000-w TPO, 8.3-kw ERP, 403-ft. above ground, 1695-ft. above sea level, lat. 42° 40' 07", long. 94° 59' 26".

Transmitter: 5.5-mi. N of Rte. 7, 4.3-mi. NNE of Newell.

Ownership: Waitt Broadcasting Inc.

Personnel: Brian McDonough, General Manager; Richard Herr, Chief Engineer; Janice Jessen, Sales Manager.

Washington—K13MN, Ch. 13, KGAN Licensee LLC.

Technical Facilities: 0.09-kw ERP, lat. 41° 19' 00", long. 091° 41' 30".

Waterloo—K40GO, Ch. 40, MS Communications LLC. Phone: 310-552-7970. Fax: 310-277-3069.

Technical Facilities: 0.004-kw ERP, 50-ft. above ground, 901-ft. above sea level, lat. 42° 29' 43.00", long. 92° 19' 15.30".

Ownership: MS Communications LLC.

Waterloo—K44FK, Ch. 44, Trinity Broadcasting Network Inc. Phone: 714-832-2950. Fax: 714-730-0661.

Technical Facilities: 180-w TPO, 9.1-kw ERP, 322-ft. above ground, 128-ft. above sea level, lat. 42° 26' 45", long. 92° 22' 29".

Transmitter: KKCV(FM) tower, 4719 Ansborough Ave.

Began Operation: April 5, 1989.

Ownership: Trinity Broadcasting Network Inc.

Waterloo—K65BY, Ch. 65, Trinity Broadcasting Network Inc. (KTBN-TV Ch. 40 Santa Ana)

Technical Facilities: 8.7-kw ERP, lat. 42° 25' 45", long. 092° 22' 29".

Transmitter: 4719 Ansborough Ave.

Kansas

Atwood—K13QO, Ch. 13, City of Atwood. (KLNE-TV Ch. 3 Lexington)

Technical Facilities: 0.008-kw ERP, lat. 39° 47' 49", long. 101° 002' 25".

Concordia—K64BS, Ch. 64, Smoky Hills Public TV. (KOOD Ch. 9 Hays)

Technical Facilities: 1-kw ERP, lat. 39° 32' 20", long. 097° 41' 42".

Dodge City—K43HN, Ch. 43, Trinity Broadcasting Network Inc.

Technical Facilities: 20-kw ERP, lat. 37° 45' 36", long. 100° 005' 53".

Dodge City—KSAS-LP, Ch. 29, Clear Channel Radio Licenses Inc. Phone: 210-822-2828.

Technical Facilities: 1000-w TPO, 15-kw ERP, 354-ft. above ground, 2975-ft. above sea level, lat. 37° 46' 47", long. 100° 03' 39".

Transmitter: Rural Rte. 2, 3-mi. N of post office.

Began Operation: April 25, 1995.

Ownership: Clear Channel Communications Inc.

■ **Emporia**—K17CK, Ch. 17, Montgomery Communications Inc. Phones: 785-762-5000; 785-762-5055. Fax: 785-762-3096.

Technical Facilities: 1000-w TPO, 22.3-kw ERP, 371-ft. above ground, 1634-ft. above sea level, lat. 38° 31' 47", long. 96° 05' 09".

Transmitter: 0.6-mi. N of Hwy. 170, 0.6-mi E of Hwy. 99, Reading Twp.

Ownership: Montgomery Communications Inc.

Emporia—K52GZ, Ch. 52, Trinity Broadcasting Network Inc.

Technical Facilities: 10-kw ERP, lat. 38° 31' 47", long. 096° 005' 10".

Garden City—K34GG, Ch. 34, Enriqueta Garza. Phone: 956-428-7556.

Technical Facilities: 0.111-kw ERP, 52-ft. above ground, 2877-ft. above sea level, lat. 37° 57' 27", long. 100° 48' 46".

Ownership: Enriqueta Garza.

Garden City—K39FW, Ch. 39, Trinity Broadcasting Network Inc. Phone: 714-832-2950. Fax: 714-730-0661.

Technical Facilities: 10.1-kw ERP, 259-ft. above ground, 3132-ft. above sea level, lat. 37° 59' 42", long. 100° 52' 42".

Ownership: Trinity Broadcasting Network Inc.

Garden City—KAAS-LP, Ch. 31, Clear Channel Radio Licenses Inc. Phone: 210-822-2828.

Technical Facilities: 1000-w TPO, 14.6-kw ERP, 390-ft. above ground, 3284-ft. above sea level, lat. 37° 52' 25", long. 100° 50' 44".

Transmitter: 6.5-mi. SSW of Garden City, E of Hwy. 83.

Ownership: Clear Channel Communications Inc.

Goodland—K23BU, Ch. 23, Smoky Hills Public TV. (KOOD Ch. 9 Hays)

Kansas — Low Power TV & TV Translator Stations

Technical Facilities: 7.98-kw ERP, lat. 39° 28' 009", long. 101° 33' 20".

Great Bend—K30GD, Ch. 30, WEAU Licensee Corp. Phone: 715-835-1313.

Technical Facilities: 8.4-kw ERP, 342-ft. above ground, 2242-ft. above sea level, lat. 38° 24' 22", long. 98° 43' 19".

Ownership: Gray Television Inc.

Great Bend—KSCC-LP, Ch. 14, Clear Channel Broadcasting Licenses Inc.

Technical Facilities: 14.7-kw ERP, 515-ft. above ground, 2447-ft. above sea level, lat. 38° 37' 54", long. 98° 50' 52".

Hays—K25CV, Ch. 25, WEAU Licensee Corp. (KAKE-TV Ch. 10 Wichita) Phone: 715-835-1313.

Technical Facilities: 8.9-kw ERP, 194-ft. above ground, 2324-ft. above sea level, lat. 38° 54' 54", long. 99° 19' 39".

Ownership: Gray Television Inc.

Hoxie & rural area—K69DB, Ch. 69, Sheridan County. (KOOD Ch. 9 Hays)

Technical Facilities: 0.87-kw ERP, lat. 39° 20' 003", long. 100° 26' 19".

Independence—K54GC, Ch. 54, Trinity Broadcasting Network Inc. Phone: 714-832-2950. Fax: 714-730-0661.

Technical Facilities: 18.9-kw ERP, 279-ft. above ground, 1145-ft. above sea level, lat. 37° 09' 58", long. 95° 33' 45".

Ownership: Trinity Broadcasting Network Inc.

Personnel: Thomas Harrison, General Manager; Jim Bowles, Chief Engineer.

Iola—K30AL, Ch. 30, Washburn U. of Topeka. (KTWU Ch. 11 Topeka)

Technical Facilities: 12.5-kw ERP, lat. 37° 54' 30", long. 095° 007' 25".

Junction City—K25DS, Ch. 25, Trinity Broadcasting Network Inc.

Technical Facilities: 1000-w TPO, 7.3-kw ERP, 459-ft. above ground, 1742-ft. above sea level, lat. 39° 00' 53", long. 96° 52' 15".

Transmitter: 1-mi. S of K-18 & Spring Valley Rd.

Began Operation: June 18, 1990.

Ownership: Trinity Broadcasting Network Inc.

Personnel: Paul F. Crouch, General Manager; Rod Henke, Sales Manager; W. Ben Miller, Chief Engineer.

Junction City—K39BR, Ch. 39, Northeast Kansas Broadcast Service Inc. Phone: 785-273-4949.

Technical Facilities: 1000-w TPO, 42.8-kw ERP, 427-ft. above ground, 1706-ft. above sea level, lat. 39° 00' 53", long. 96° 52' 15".

Transmitter: E side of W. 6th St., 1-mi. S of Rte. 18, Junction City.

Ownership: Brechner Management Co.

Kiowa—K36DE, Ch. 36, Becker Broadcast Systems.

Technical Facilities: 10-w TPO, 0.1-kw ERP, 1371-ft. above sea level, lat. 37° 43' 00", long. 98° 29' 08".

Transmitter: 517 S. 7th.

Ownership: Becker Broadcast Systems.

Lawrence—K58CX, Ch. 58, Northeast Kansas Broadcast Service Inc. Phone: 785-273-4949.

Technical Facilities: 1000-w TPO, 59-kw ERP, 282-ft. above ground, 1312-ft. above sea level, lat. 38° 53' 23", long. 95° 17' 17".

Transmitter: 2.4-mi. S of Hwy. 10 & U.S. 59, 1.2-mi. W of U.S. 59 on County Rd.

Ownership: Brechner Management Co.

Lawrence—KUJH-LP, Ch. 45, U. of Kansas. Phone: 913-864-0600. Fax: 913-864-0614.

Technical Facilities: 532-w TPO, 7.2-kw ERP, 390-ft. above ground, 1401-ft. above sea level, lat. 38° 57' 18", long. 95° 15' 57".

Transmitter: Daisy Hill, U. of Kansas, W. Campus, Lawrence.

Multichannel TV Sound: Stereo only.

Ownership: U. of Kansas.

Personnel: Gary Hawke, General Manager.

Liberal—KLKT-LP, Ch. 41, Marcia T. Turner. Phone: 702-256-8030.

Technical Facilities: 7.7-kw ERP, 492-ft. above ground, 3278-ft. above sea level, lat. 37° 03' 13", long. 100° 51' 22".

Ownership: Marcia T. Turner.

■ **Manhattan**—K15DQ, Ch. 15, Montgomery Communications Inc. Phones: 785-762-5055; 785-762-5000. Fax: 785-762-3096.

Technical Facilities: 1000-w TPO, 10.9-kw ERP, 220-ft. above ground, 1404-ft. above sea level, lat. 39° 09' 21", long. 96° 36' 44".

Transmitter: 0.6-mi. SSW of intersection of State Rtes. 18 & 113.

Began Operation: March 1, 1994.

Ownership: Montgomery Communications Inc.

Manhattan—K21ER, Ch. 21, Kansas State U., Educational Communications. Phone: 785-532-7041. Fax: 785-532-7355.

Technical Facilities: 32-w TPO, 0.44-kw ERP, 121-ft. above ground, 1187-ft. above sea level, lat. 39° 11' 32", long. 96° 34' 45".

Transmitter: Dole Hall.

Ownership: Kansas State University.

Personnel: Mel Chastain, Director; Tracy Gibson, Chief Engineer; Susan Jagerson, Coordinator.

Manhattan—K31BW, Ch. 31, Trinity Broadcasting Network Inc.

Technical Facilities: 1000-w TPO, 8.7-kw ERP, 269-ft. above ground, 1549-ft. above sea level, lat. 39° 13' 34", long. 96° 37' 01".

Transmitter: 1.5-mi. SSE of intersection of Hwys. 113 & 24, near Manhattan.

Began Operation: December 21, 1988.

Ownership: Trinity Broadcasting Network Inc.

Natoma—K11NS, Ch. 11, City of Natoma. (KLNE-TV Ch. 3 Lexington)

Technical Facilities: 0.036-kw ERP, lat. 39° 10' 24", long. 099° 002' 004".

Natoma—K130M, Ch. 13, City of Natoma. (KSNB-TV Ch. 4 Superior)

Technical Facilities: 0.003-kw ERP, lat. 39° 10' 24", long. 099° 002' 004".

Norton—K39BS, Ch. 39, Smoky Hills Public TV. (KOOD Ch. 9 Hays)

Technical Facilities: 0.735-kw ERP, lat. 39° 48' 23", long. 099° 53' 11".

Oakley—K15CG, Ch. 15, Smoky Hills Public TV. (KOOD Ch. 9 Hays)

Technical Facilities: 8.34-kw ERP, lat. 39° 07' 006", long. 100° 51' 007".

Oberlin—K32BY, Ch. 32, Smoky Hills Public TV.

Technical Facilities: lat. 39° 49' 48", long. 100° 42' 004".

Overland Park—K27FR, Ch. 27, U. of Kansas School of Journalism. Phone: 913-864-0603. Fax: 913-864-5173.

Technical Facilities: 12.2-kw ERP, 135-ft. above ground, 1175-ft. above sea level, lat. 38° 53' 58", long. 94° 43' 30".

Multichannel TV Sound: Stereo only.

Began Operation: January 1, 1992.

Ownership: U. of Kansas.

Personnel: Gary Hawke, Provost's Representative.

Overland Park—K68DK, Ch. 68, U. of Kansas.

Technical Facilities: 12.23-kw ERP, lat. 38° 53' 57", long. 094° 43' 29".

Transmitter: 0.1-mi. W of Quivera Rd. & 0.1-mi. N of 127th St., Overland.

Phillipsburg—K66CD, Ch. 66, Smoky Hills Public TV. (KOOD Ch. 9 Hays)

Technical Facilities: 2.21-kw ERP, lat. 39° 55' 10", long. 099° 19' 43".

Russell—K38GH, Ch. 38, WEAU Licensee Corp. Phone: 715-835-1313.

Technical Facilities: 7.2-kw ERP, 368-ft. above ground, 2213-ft. above sea level, lat. 38° 54' 51", long. 98° 51' 51".

Ownership: Gray Television Inc.

Salina—K06LZ, Ch. 6, Emmis Television License Corp. of Wichita.

Technical Facilities: lat. 38° 50' 29", long. 097° 40' 003".

Ownership: Emmis Communications Corp.

Salina—K15CN, Ch. 15, Trinity Broadcasting Network Inc. Phone: 714-832-2950. Fax: 714-730-0661.

Technical Facilities: 1000-w TPO, 11.2-kw ERP, 154-ft. above ground, 1390-ft. above sea level, lat. 38° 50' 06", long. 97° 36' 24".

Transmitter: 0.1-mi. NW of intersection of Santa Fe Ave. & South St.

Began Operation: July 8, 1988.

Ownership: Trinity Broadcasting Network Inc.

Personnel: Paul Crouch, General Manager; Ben Miller, Chief Engineer; Rod Henke, Sales Manager.

Salina—K51GC, Ch. 51, WEAU Licensee Corp. (KAKE-TV Ch. 10 Wichita) Phone: 715-835-1313.

Technical Facilities: 0.94-kw ERP, lat. 38° 50' 27", long. 097° 40' 007".

Topeka—K33IC, Ch. 33, Trinity Broadcasting Network Inc. Phone: 714-832-2950. Fax: 714-730-0661.

Technical Facilities: 49.9-kw ERP, 499-ft. above ground, 1609-ft. above sea level, lat. 39° 01' 34", long. 95° 55' 01".

Ownership: Trinity Broadcasting Network Inc.

■ **Topeka**—KTMJ-CA, Ch. 43, Montgomery Communications Inc. Phones: 785-762-5000; 785-762-5055. Fax: 785-762-3096.

Technical Facilities: 1000-w TPO, 29.3-kw ERP, 425-ft. above ground, 1198-ft. above sea level, lat. 39° 03' 50", long. 95° 45' 49".

Transmitter: 4137 Lower Silver Lake Rd.

Began Operation: January 1, 1995.

Ownership: Montgomery Communications Inc.

Wichita—K15DD, Ch. 15, Ventana Television Inc., c/o Interactive Corp.

Technical Facilities: 1.3-kw ERP, 331-ft. above ground, 1630-ft. above sea level, lat. 37° 41' 53", long. 97° 19' 10".

Wichita—K59DA, Ch. 59, Trinity Broadcasting Network Inc. Phone: 714-832-2950.

Technical Facilities: 1000-w TPO, 8.1-kw ERP, 338-ft. above ground, 1640-ft. above sea level, lat. 37° 41' 53", long. 97° 19' 10".

Holds CP for change to 8.8-kw ERP, 329-ft. above ground, 1631-ft. above sea level, BPTT-20050407KKU.

Transmitter: 1615 Murdock Ave., Wichita.

Began Operation: February 1, 1989.

Ownership: Trinity Broadcasting Network Inc.

Wichita—KCTU-LP, Ch. 5, River City Broadcasting Corp. Phone: 316-942-7948.

Technical Facilities: 3-kw ERP, 296-ft. above ground, 1598-ft. above sea level, lat. 37° 41' 53", long. 97° 19' 10".

Ownership: River City Broadcasting Corp.

Wichita—KFVT-LP, Ch. 40, Family Broadcasting Group Inc. (KSBI Ch. 52 Oklahoma City) Phone: 405-373-2511.

Ownership: Family Broadcasting Group Inc.

Wichita—KSMI-LP, Ch. 51, Newmark Communications LLC. Phone: 818-955-5704.

Technical Facilities: 14.1-kw ERP, 302-ft. above ground, 1604-ft. above sea level, lat. 37° 41' 53", long. 97° 19' 10".

Ownership: Newmark Communications LLC.

■ **Wichita**—KTQW-CA, Ch. 49, Knowledge LC. Phone: 316-261-5313. Fax: 316-262-5101.

Technical Facilities: 346-w TPO, 4.8-kw ERP, 259-ft. above ground, 1561-ft. above sea level, lat. 37° 41' 13", long. 97° 20' 23".

Transmitter: 300 W. Douglas, Wichita.

Began Operation: December 1, 1998.

Ownership: Knowledge LC.

Personnel: Mary Knecht, General Manager.

Kentucky

Augusta—W56AT, Ch. 56, Kentucky Authority for ETV. (WKMR Ch. 38 Morehead)

Technical Facilities: 1.22-kw ERP, lat. 38° 46' 45", long. 084° 000' 33".

Barbourville—W04AF, Ch. 4, Barbourville Area TV Corp. (WBIR-TV Ch. 10 Knoxville)

Technical Facilities: 0.06-kw ERP, lat. 36° 51' 58", long. 083° 54' 000".

Barbourville—W07AH, Ch. 7, Barbourville Area TV Corp. (WATE-TV Ch. 6 Knoxville)

Technical Facilities: 0.004-kw ERP, lat. 36° 51' 58", long. 083° 54' 000".

Bernstadt—W0BZ-LP, Ch. 9, Andrea Joy Kesler. Phone: 606-843-9999.

Technical Facilities: 10-w TPO, 0.174-kw ERP, 197-ft. above ground, 1398-ft. above sea level, lat. 37° 12' 32", long. 84° 09' 00".

Transmitter: Johnson Ridge, 0.3-mi. NE of Johnson Ridge School, East Bernstadt.

Began Operation: August 1, 1993.

Ownership: Andrea J. Kesler.

Personnel: J. Kesler, General Manager; James Evans, Chief Engineer; Andrea Kesler, Sales Manager.

■ **Campbellsville**—W04BP, Ch. 4, Campbellsville University, Broadcast Services. Phone: 502-789-5210. Fax: 502-789-5095. Studio: 217 Matthew St., Campbellsville, KY 42718.

Technical Facilities: 10-w TPO, 0.071-kw ERP, 220-ft. above ground, 1075-ft. above sea level, lat. 37° 20' 07", long. 85° 22' 33".

Began Operation: September 15, 1986.

Ownership: Campbellsville U.

Personnel: Nallia Sabrina, Director, Broadcast Services; Mike Graham, Engineering; Marc C. Whitt, Director, Marketing & Public Relations.

■ **Corbin**—W33BK, Ch. 33, Trinity Broadcasting Network Inc. Phone: 714-832-2950. Fax: 714-730-0661.

Technical Facilities: 1000-w TPO, 10.9-kw ERP, 187-ft. above ground, 1621-ft. above sea level, lat. 36° 57' 15", long. 83° 58' 42".

Transmitter: W41AZ Tower, Gray.

Began Operation: June 13, 1991.

Ownership: Trinity Broadcasting Network Inc.

■ **Corbin**—W39CK, Ch. 39, Derek Ray Eubanks. Phone: 606-528-2818. Fax: 606-523-0427.

Technical Facilities: 1000-w TPO, 10.7-kw ERP, 213-ft. above ground, 1516-ft. above sea level, lat. 36° 58' 51", long. 84° 06' 42".

Transmitter: 0.43-mi. NNW of U.S. 25E & I-75 interchange, Corbin.

Ownership: Derek Ray Eubanks.

■ **Corbin**—WVTN-LP, Ch. 48, Victory Training School Corp. Phones: 606-528-8604; 606-528-4671. Fax: 606-528-8704.

Technical Facilities: 1000-w TPO, 10.147-kw ERP, 315-ft. above ground, 1515-ft. above sea level, lat. 36° 59' 01", long. 84° 08' 01".

Transmitter: 2.9-mi. SE of Keavy, 1.3-mi. NW of Corbin.

Ownership: Victory Training School Corp.

Personnel: Charles Sivley, President; Brenda Sivley, Chief Executive Officer.

■ **Elizabethtown**—W39CJ, Ch. 39, Trinity Broadcasting Network Inc. Phone: 714-832-2950. Fax: 714-730-0661.

Technical Facilities: 1000-w TPO, 28-kw ERP, 450-ft. above ground, 1227-ft. above sea level, lat. 37° 40' 55", long. 85° 50' 31".

Transmitter: WKZT-TV tower, approx. 1-mi. SE of Elizabethtown.

Ownership: Trinity Broadcasting Network Inc.

■ **Falmouth**—W56AM, Ch. 56, Kentucky Authority for ETV. (WKON Ch. 52 Owenton)

Technical Facilities: 0.485-kw ERP, lat. 38° 40' 00", long. 084° 19' 35".

■ **Glasgow**—WKUG-LP, Ch. 62, Budd Broadcasting Co. Inc. Phone: 352-371-7772.

Technical Facilities: 20-kw ERP, 328-ft. above ground, 1204-ft. above sea level, lat. 36° 58' 37", long. 85° 53' 48".

Holds CP for change to 150-kw ERP, 197-ft. above ground, 1250-ft. above sea level, lat. 37° 06' 39", long. 85° 58' 44". BPTTL-20050606AIX.

Ownership: Budd Broadcasting Co. Inc.

■ **Glasgow**—WKUT-LP, Ch. 64, Budd Broadcasting Co. Inc. Phone: 352-371-7772. Fax: 352-371-9353.

Technical Facilities: 20-kw ERP, 328-ft. above ground, 1204-ft. above sea level, lat. 36° 58' 37", long. 85° 53' 48".

Holds CP for change to 150-kw ERP, 328-ft. above ground, 1007-ft. above sea level, lat. 36° 57' 34", long. 86° 00' 08". BPTTL-20050606AIX.

Ownership: Budd Broadcasting Co. Inc.

■ **Hopkinsville**—W22CH, Ch. 22, Trinity Broadcasting Network Inc. Phone: 714-832-2950. Fax: 714-730-0661.

Technical Facilities: 1000-w TPO, 11.9-kw ERP, 138-ft. above ground, 738-ft. above sea level, lat. 36° 53' 05", long. 87° 30' 44".

Transmitter: 0.31-mi. N of intersection US 68 & SR 91.

Began Operation: December 15, 1987.

Ownership: Trinity Broadcasting Network Inc.

Personnel: Paul Crouch, General Manager; Ben Miller, Chief Engineer; Rod Henke, Sales Manager.

■ **Hopkinsville**—WKAG-CA, Ch. 43, Owen Broadcasting LLC. Phone: 502-885-4300. Fax: 502-886-5882.

Studio: 1616 E. 9th St., Hopkinsville, KY 42240.

Technical Facilities: 1000-w TPO, 17.1-kw ERP, 300-ft. above ground, 1032-ft. above sea level, lat. 36° 55' 36", long. 87° 28' 35".

Transmitter: 4-mi. N of city center on Old Madisonville Rd.

Began Operation: July 1, 1984.

Ownership: Owen Broadcasting LLC.

Personnel: Edward Owen, General Manager; Ron Hicks, Chief Engineer; Kim Borders, General Sales Manager; Tim Golden, News Operations.

■ **Lebanon**—W06AY, Ch. 6, Gary White. Phone: 270-692-0237. Fax: 270-692-6915.

Studio: 144 W. Main St., Lebanon, KY 40033.

Technical Facilities: 10-w TPO, 0.07-kw ERP, 130-ft. above ground, 1010-ft. above sea level, lat. 37° 35' 12", long. 85° 12' 15".

Holds CP for change to 1-kw ERP, 30-ft. above ground, 870-ft. above sea level, BMPTVL-20010530ABD.

Transmitter: Shortline Pike.

Began Operation: December 31, 1988.

Ownership: Gary White.

Personnel: Gary White, General Manager.

■ **Lexington**—WBLU-LP, Ch. 62, Sandra B. Powley. Phone: 850-936-6461.

Studio: 155 W. Tiverton Way, 1A, Lexington, KY 40503.

Technical Facilities: 4-kw ERP, 410-ft. above ground, 1358-ft. above sea level, lat. 38° 02' 51", long. 84° 29' 57".

Holds CP for change to 3-kw ERP, BPTVL-20041208AAW.

Transmitter: Lex Fin Center.

Began Operation: May 3, 1999.

Ownership: Sandra B. Powley.

Personnel: John R. Powley, General Manager; D. Powell, Chief Engineer; W. Smith, Sales Manager.

■ **Louisa**—W10AR, Ch. 10, Kentucky Authority for ETV. (WKMR Ch. 38 Morehead)

Technical Facilities: 0.002-kw ERP, lat. 38° 06' 36", long. 082° 36' 35".

■ **Louisville**—W24BW, Ch. 24, Greater Louisville Communications. Phone: 502-966-0624. Fax: 502-968-0424.

Technical Facilities: 21.8-kw ERP, 330-ft. above ground, 965-ft. above sea level, lat. 38° 21' 55", long. 85° 50' 24".

Began Operation: March 25, 1996.

Ownership: Greater Louisville Communications.

Personnel: Bernard D. Rosenthal, General Manager; Jerome Hutchinson Jr., Sales Manager.

■ **Louisville**—W50CI, Ch. 50, South Central Communications Corp. Phone: 812-463-7950.

Studio: Floyds Knob, IN, Louisville, KY.

Technical Facilities: 1000-w TPO, 26.2-kw ERP, 367-ft. above ground, 1319-ft. above sea level, lat. 38° 21' 54", long. 85° 50' 25".

Holds CP for change to 150-kw ERP, 367-ft. above ground, 1330-ft. above sea level, lat. 38° 21' 55", long. 85° 50' 24". BPTTL-20050105ABN.

Transmitter: Floyds Knob.

Multichannel TV Sound: Stereo only.

Began Operation: July 6, 1993.

Ownership: South Central Communications Corp.

Personnel: John Englebrecht, General Manager.

■ **Louisville**—WBKI-CA, Ch. 28, Louisville Communications LLC. Phone: 502-809-3400. Fax: 502-266-6262.

Technical Facilities: 10-w TPO, 21.1-kw ERP, 983-ft. above ground, 1947-ft. above sea level, lat. 38° 04' 36", long. 85° 46' 10".

Transmitter: Mitchell Hill.

■ **Murray**—WQTV-LP, Ch. 24, Raycom America License Subsidiary LLC.

Studio: 804 Fine Arts Bldg., Murray, KY 42071.

Technical Facilities: 9.97-kw ERP, 530-ft. above ground, 1063-ft. above sea level, lat. 36° 32' 58", long. 88° 19' 52".

Began Operation: July 1, 1990.

Ownership: Raycom Media Inc.

Personnel: Stan Marinoff, General Manager & Sales Manager; Larry Albert, Chief Engineer; Glenda Jones, Marketing & Public Relations; Shasta O'Neal, Operations; Allen Fowler, Transmitter Engineer.

■ **Paducah**—W54AE, Ch. 54, Tri-State Christian TV Inc.

Technical Facilities: 13.5-kw ERP, 456-ft. above ground, 906-ft. above sea level, lat. 37° 01' 48", long. 88° 38' 51".

Holds CP for change to 1.6-kw ERP, 279-ft. above ground, 721-ft. above sea level, lat. 37° 01' 50", long. 88° 38' 48". BPTTL-20000804ADU.

Transmitter: Star Hill Rd., Paducah.

Ownership: TCT of Michigan Inc.

■ **Paducah**—WQWQ-LP, Ch. 9, Raycom America License Subsidiary LLC. Phone: 207-744-8769. Fax: 207-744-0999.

Studio: 2000 McCracken Blvd., Paducah, KY 42001.

Technical Facilities: 3000-w TPO, 7.47-kw ERP, 314-ft. above ground, 336-ft. above sea level, lat. 37° 02' 55", long. 88° 35' 41".

Transmitter: W. Hovekamp Rd. End.

Multichannel TV Sound: Stereo only.

Ownership: Rayccm Media Inc.

Personnel: Jean Turnbough, Station Manager; Mike Wunderlich, Operations Director; Allen Fowler, Chief Engineer; Stan Marinoff, Program Executive; Chuck Voss, Creative Services Director.

■ **Scottsville**—WPBM-LP, Ch. 31, Proclaim Broadcasting Inc. Phone: 270-618-8848. Fax: 270-618-4800.

Studio: 9406 New Glasgow Rd., Scottsville, KY 42102.

Technical Facilities: 1000-w TPO, 35.6-kw ERP, 466-ft. above ground, 1166-ft. above sea level, lat. 36° 50' 00", long. 86° 05' 00".

Transmitter: 9406 New Glasgow Rd.

Began Operation: July 1, 1995.

Ownership: Proclaim Broadcasting Inc.

Personnel: Dave Benz, General Manager; Dale Howard, Chief Engineer; Lisa Harmon, Administration & Sales Director.

■ **Talbert**—W16BI, Ch. 16, MS Communications LLC. Phone: 310-552-7970. Fax: 310-277-3069.

Technical Facilities: 1000-w TPO, 5.49-kw ERP, 550-ft. above ground, 2579-ft. above sea level, lat. 37° 11' 34", long. 83° 11' 16".

Transmitter: Buffalo Knob, 3.6-mi. S of Harvord.

Ownership: MS Communications LLC.

■ **Talbert**—W20BO, Ch. 20, MS Communications LLC. Phone: 310-552-7970. Fax: 310-277-3069.

Technical Facilities: 500-w TPO, 0.5-kw ERP, 344-ft. above ground, 1138-ft. above sea level, lat. 37° 32' 46", long. 83° 23' 42".

Transmitter: 0.4-mi. S of Jackson.

Ownership: MS Communications LLC.

■ **Talbert**—W24BT, Ch. 24, MS Communications LLC. Phone: 310-552-7970. Fax: 310-277-3069.

Technical Facilities: 1000-w TPO, 6-kw ERP, 551-ft. above ground, 2578-ft. above sea level, lat. 37° 11' 34", long. 83° 11' 16".

Transmitter: Buffalo Knob, 3.6-mi. S of Harvord.

Ownership: MS Communications LLC.

■ **Talbert**—W26BK, Ch. 26, MS Communications LLC. Phone: 310-552-7970. Fax: 310-277-3069.

Technical Facilities: 1000-w TPO, 0.007-kw ERP, 105-ft. above ground, 2005-ft. above sea level, lat. 37° 10' 18", long. 83° 07' 42".

Transmitter: Buffalo Knob, 3.6-mi. S of Harvord.

Ownership: MS Communications LLC.

■ **Talbert**—W31BU, Ch. 31, MS Communications LLC. Phone: 310-552-7970. Fax: 310-277-3069.

Technical Facilities: 1-w TPO, 0.007-kw ERP, 105-ft. above ground, 2005-ft. above sea level, lat. 37° 10' 18", long. 83° 07' 42".

Transmitter: 0.7-mi. SW of Jackson.

Ownership: MS Communications LLC.

■ **Talbert**—W51CK, Ch. 51, MS Communications LLC. Phone: 310-552-7970. Fax: 310-277-3069.

Technical Facilities: 432-w TPO, 0.007-kw ERP, 105-ft. above ground, 2005-ft. above sea level, lat. 37° 10' 18", long. 83° 07' 42".

Transmitter: Buffalo Knob, 3.6-mi. S of Harvord.

Ownership: MS Communications LLC.

Kentucky — Low Power TV & TV Translator Stations

Talbert—W53BQ, Ch. 53, MS Communications LLC. Phone: 310-552-7970. Fax: 310-277-3069.

Technical Facilities: 1000-w TPO, 0.007-kw ERP, 105-ft. above ground, 2005-ft. above sea level, lat. 37° 10' 18", long. 83° 07' 42".

Transmitter: Buffalo Knob, 3.5-mi. S of Harvard.
Ownership: MS Communications LLC.

Talbert—W54CJ, Ch. 54, MS Communications LLC. Phone: 310-552-7970. Fax: 310-277-3069.

Technical Facilities: 63-w TPO, 0.5-kw ERP, 328-ft. above ground, 1627-ft. above sea level, lat. 37° 32' 46", long. 83° 23' 42".

Transmitter: 0.5-mi. SW of Jackson.
Ownership: MS Communications LLC.

Talbert—W64CM, Ch. 64, MS Communications LLC. Phone: 310-552-7970. Fax: 310-277-3069.

Technical Facilities: 458-w TPO, 0.007-kw ERP, 105-ft. above ground, 2005-ft. above sea level, lat. 37° 10' 18", long. 83° 07' 42".

Transmitter: Buffalo Knob, 3.6-mi. S of Harvard.
Ownership: MS Communications LLC.

Talbert—W66DA, Ch. 66, MS Communications LLC. Phone: 310-552-7970. Fax: 310-277-3069.

Technical Facilities: 466-w TPO, 0.007-kw ERP, 105-ft. above ground, 2005-ft. above sea level, lat. 37° 10' 18", long. 83° 07' 42".

Holds CP for change to 15-kw ERP, 105-ft. above ground, 2110-ft. above sea level, BPTTL-20040115ADC.

Transmitter: Buffalo Knob, 3.6-mi. S of Harvard.
Ownership: MS Communications LLC.

Talbert—W69ED, Ch. 69, MS Communications LLC. Phone: 310-552-7970. Fax: 310-277-3069.

Technical Facilities: 729-w TPO, 0.007-kw ERP, 105-ft. above ground, 2005-ft. above sea level, lat. 37° 10' 18", long. 83° 07' 42".

Transmitter: Buffalo Knob, 3.6-mi. S of Harvard.
Ownership: MS Communications LLC.

Louisiana

Alexandria—K16DK, Ch. 16, MS Communications LLC. Phone: 310-552-7970. Fax: 310-277-3069.

Technical Facilities: 0.007-kw ERP, 105-ft. above ground, 197-ft. above sea level, lat. 31° 18' 24", long. 92° 24' 12".

Transmitter: 1736 Bayou Marie Rd., Pineville.
Ownership: MS Communications LLC.

Alexandria—K21EL, Ch. 21, MS Communications LLC. Phone: 310-552-7970. Fax: 310-277-3069.

Technical Facilities: 0.007-kw ERP, 109-ft. above ground, 197-ft. above sea level, lat. 31° 18' 24", long. 92° 26' 12".

Holds CP for change to 1000-w TPO, 150-kw ERP, 328-ft. above ground, 420-ft. above sea level, BPTTL-20030710ABX.

Transmitter: 1736 Bayou Marie Rd., Pineville.
Ownership: MS Communications LLC.

Alexandria—K23DZ, Ch. 23, MS Communications LLC. Phone: 310-552-7970. Fax: 310-277-3069.

Technical Facilities: 1000-w TPO, 0.007-kw ERP, 105-ft. above ground, 197-ft. above sea level, lat. 31° 18' 24", long. 92° 24' 12".

Transmitter: 1736 Bayou Marie Rd., Pineville.
Ownership: MS Communications LLC.

Alexandria—K38EG, Ch. 38, MS Communications LLC. Phone: 310-552-7970. Fax: 310-277-3069.

Technical Facilities: 1000-w TPO, 0.007-kw ERP, 105-ft. above ground, 551-ft. above sea level, lat. 31° 16' 04", long. 92° 26' 24".

Ownership: MS Communications LLC.

Alexandria—K43EI, Ch. 43, MS Communications LLC. Phone: 310-552-7970. Fax: 310-277-3069.

Technical Facilities: 1000-w TPO, 0.007-kw ERP, 105-ft. above ground, 92-ft. above sea level, lat. 31° 18' 24", long. 92° 24' 12".

Transmitter: 1736 Bayou Marie Rd., Pineville.
Ownership: MS Communications LLC.

Alexandria—K47DW, Ch. 47, White Knight Broadcasting of Natchez License.

Technical Facilities: lat. 31° 16' 004", long. 092° 26' 24".

Alexandria—K50DW, Ch. 50, MS Communications LLC. Phone: 310-552-7970. Fax: 310-277-3069.

Technical Facilities: 1000-w TPO, 0.007-kw ERP, 105-ft. above ground, 197-ft. above sea level, lat. 31° 18' 04", long. 92° 24' 12".

Transmitter: 1736 Bayou Marie Rd., Pineville.
Ownership: MS Communications LLC.

Alexandria—K55GT, Ch. 55, MS Communications LLC. Phone: 310-552-7970. Fax: 310-277-3069.

Technical Facilities: 725-w TPO, 0.007-kw ERP, 105-ft. above ground, 551-ft. above sea level, lat. 31° 16' 04", long. 92° 26' 24".

Ownership: MS Communications LLC.

Alexandria—K57GK, Ch. 57, MS Communications LLC. Phone: 310-552-7970. Fax: 310-277-3069.

Technical Facilities: 653-w TPO, 0.007-kw ERP, 105-ft. above ground, 92-ft. above sea level, lat. 31° 18' 24", long. 92° 24' 12".

Transmitter: 1736 Bayou Marie Rd., Pineville.
Ownership: MS Communications LLC.

Alexandria—K60GE, Ch. 60, MS Communications LLC. Phone: 310-552-7970. Fax: 310-277-3069.

Technical Facilities: 1000-w TPO, 0.007-kw ERP, 105-ft. above ground, 551-ft. above sea level, lat. 31° 18' 24", long. 92° 24' 12".

Transmitter: 1736 Bayou Marie Rd., Pineville.
Ownership: MS Communications LLC.

Alexandria—K64FT, Ch. 64, Trinity Broadcasting Network Inc. (KTBN-TV Ch. 40 Santa Ana)

Technical Facilities: 7.4-kw ERP, lat. 31° 16' 004", long. 092° 26' 24".

Transmitter: KYFE (FM) tower, 0.62-mi. NE of intersection of SR 71 & SR 167, Alexandria.

Alexandria—K66EY, Ch. 66, Tiger Eye Broadcasting Corp. Phone: 954-431-3144.

Technical Facilities: 0.811-kw ERP, 404-ft. above ground, 479-ft. above sea level, lat. 31° 16' 04", long. 92° 26' 24".

Holds CP for change to 3-kw ERP, 607-ft. above ground, 699-ft. above sea level, lat. 31° 18' 24", long. 92° 24' 12". BPTVL-20040706AAH.

Ownership: Tiger Eye Broadcasting Corp.

Alexandria—KWCE-LP, Ch. 36, Pollack/Betz Communications Inc.

Technical Facilities: 1000-w TPO, 12.3-kw ERP, 500-ft. above ground, 591-ft. above sea level, lat. 31° 18' 24", long. 92° 24' 12".

Holds CP for change to 50-kw ERP, 102-ft. above ground, 351-ft. above sea level, lat. 31° 21' 12", long. 92° 24' 58". BMJPTTL-2000804ABU.

Transmitter: 1736 Bayou Marie Rd., Pineville.

Began Operation: June 17, 1999.

Ownership: Pollack/Betz Broadcasting Co. LLC.

Baton Rouge—K07WE, Ch. 7, Louisiana Christian Broadcasting Inc.

Technical Facilities: 10-w TPO, 0.03-kw ERP, 105-ft. above ground, 157-ft. above sea level, lat. 30° 27' 32", long. 91° 08' 20".

Transmitter: 918 N. Foster Dr.

Began Operation: May 15, 1996.

Ownership: Louisiana Christian Broadcasting Inc.

Personnel: Woody Jenkins, General Manager.

Baton Rouge—K21DQ, Ch. 21, Great Oaks Bcstg. Corp.

Technical Facilities: lat. 30° 26' 002", long. 091° 005' 009".

Transmitter: 9550 Airline Hwy.

Baton Rouge—K58GB, Ch. 58, Trinity Broadcasting Network Inc. Phone: 714-832-2950. Fax: 714-730-0661.

Technical Facilities: 3-kw ERP, 1007-ft. above ground, 1020-ft. above sea level, lat. 30° 19' 34", long. 91° 16' 36".

Holds CP for change to 12.9-kw ERP, , BPTT-20030414ABN.

Began Operation: December 1, 1990.

Ownership: Trinity Broadcasting Network Inc.

Baton Rouge—KBTR-CA, Ch. 41, Great Oaks Broadcasting Corp. Phone: 225-928-3146.

Technical Facilities: 18.9-kw ERP, 190-ft. above ground, 246-ft. above sea level, lat. 30° 26' 59.30", long. 91° 007' 54.50".

Ownership: Great Oaks Broadcasting Corp.

Baton Rouge—KPBN-LP, Ch. 11, Pelican Broadcasting Network Inc. Phone: 225-248-0049. Fax: 225-774-5004.

Technical Facilities: 195-w TPO, lat. 30° 26' 02", long. 91° 05' 09".

Began Operation: June 12, 1996.

Ownership: Pelican Broadcasting Co.

Baton Rouge—KZUP-CA, Ch. 19, Knight Broadcasting of Baton Rouge License Corp. Phone: 337-237-9965.

Studio: 914 N. Foster, Baton Rouge, LA 70806.

Technical Facilities: 150-kw ERP, 700-ft. above ground, 713-ft. above sea level, lat. 30° 19' 34", long. 91° 16' 36".

Transmitter: One American Place, Baton Rouge.

Began Operation: August 1, 1987.

Ownership: Knight Broadcasting of Baton Rouge.

Personnel: Tammy Traham Willeford, General Manager; Louis (Woody) Jenkins, Chairman & Sales Manager; Kris Kreutz, News Director; Edress Landry, Traffic Manager.

Baton Rouge—WBRL-CA, Ch. 21, Comcorp of Baton Rouge License Corp. Phone: 337-237-1142.

Studio: 914 N. Foster Dr., Baton Rouge, LA 70806.

Technical Facilities: 150-kw ERP, 700-ft. above ground, 713-ft. above sea level, lat. 30° 19' 34", long. 91° 16' 36".

Transmitter: 3920 LA 1 N, Port Allen.

Began Operation: February 1, 1995.

Ownership: Communications Corp. of America.

Personnel: Woody Jenkins, General Manager; Dan Richey, News Director.

Baton Rouge—WBXH-CA, Ch. 39, WAFB License Subsidiary LLC.

Studio: 5400 Firestation Rd., Suite D, Zachery, LA 70791.

Technical Facilities: 59.5-kw ERP, 459-ft. above ground, 551-ft. above sea level, lat. 30° 36' 50", long. 91° 47' 02".

Holds CP for change to 140-kw ERP, , BMJPTTA-20010702ADK.

Transmitter: 6.7-mi. NW of Ryan Airport, Irene.

Ownership: Raycom Media Inc.

Personnel: Liz Kiley, Vice President, Broadcast; Warren Reeves, Consulting Engineer; Amy Brown, Director, Broadcast Operations.

Baton Rouge—WLFT-CA, Ch. 30, Bethany World Prayer Center Inc. Phone: 255-774-1700. Fax: 225-774-7785.

Technical Facilities: 50-kw ERP, 476-ft. above ground, 499-ft. above sea level, lat. 30° 22' 50", long. 91° 003' 16".

Holds CP for change to 150-kw ERP, , BPTTA-20030903ABG.

Ownership: Bethany World Prayer Center Inc.

Personnel: Ronald L. Bennett, Vice President; Darren Ryder, General Manager; Beau Hoover, Chief Engineer.

Bunkie—K67GL, Ch. 67, White Knight Broadcasting of Natchez License. (WNZT Ch. 48 Natchez)

Technical Facilities: lat. 31° 000' 58", long. 092° 008' 58".

Church Point—K69HD, Ch. 69, ComCorp of Louisiana License Corp. (KLAF-LP Ch. 62 Opelousas)

Technical Facilities: lat. 30° 21' 44", long. 092° 12' 53".

Ownership: Communications Corp. of America.

Crowley—KAGN-LP, Ch. 31, Rice Capital Broadcasting Co. Inc. Phone: 337-783-1560. Fax: 318-783-1674.

Studio: 110 W. 3rd St., Crowley, LA 70526.

Technical Facilities: 17.8-kw ERP, 500-ft. above ground, 528-ft. above sea level, lat. 30° 19' 20", long. 92° 22' 40".

Transmitter: W of Hwy. 13, 0.87-mi. S of Crowley.

Ownership: Rice Capital Broadcasting Co. Inc.

Personnel: Barry Thompson, General Manager; Tony Evans, Chief Engineer; Bryan Rivera, Sales Manager.

Denham Springs & Livingston—K65FP, Ch. 65, Great Oaks Bcstg. Corp.

Technical Facilities: 0.92-kw ERP, lat. 30° 29' 27", long. 090° 47' 47".

Transmitter: 918 N. Foster Dr., 0.1 mi. S of N. Foster & Hermitage Drives intersection.

■ **Hammond**—WSTY-LP, Ch. 23, Ponchartrain Investors LLC. Phone: 225-928-5097. Technical Facilities: 1000-w TPO, 24.3-kw ERP, 529-ft. above ground, 577-ft. above sea level, lat. 30° 32' 26", long. 90° 29' 07".

Holds CP for change to 50-kw ERP, 528-ft. above ground, 574-ft. above sea level, lat. 30° 32' 30", long. 90° 29' 003". BPTTL-20010711ABY.

Transmitter: 3795 N. Morrison Blvd.

Began Operation: February 12, 1999.

Ownership: Ponchartrain Investors LLC.

■ **Hicks**—K61G0, Ch. 61, White Knight Broadcasting of Natchez License. (WNTZ Ch. 48 Natchez)

Technical Facilities: lat. 31° 09' 35", long. 092° 58' 20".

■ **Houma**—KFOL-CA, Ch. 30, Folse Communications LLC. Phone: 504-928-3146. Fax: 504-923-2822.

Technical Facilities: 1000-w TPO, 40-kw ERP, 370-ft. above ground, 376-ft. above sea level, lat. 29° 38' 52", long. 90° 41' 34".

Transmitter: Rte. 316 & Hwy. 90 intersection, 3-mi. N of Houma.

Began Operation: April 1, 1995.

Ownership: Folse Communications LLC.

■ **Jennings**—KJEF-CA, Ch. 13, Apex Broadcasting Inc.

Studio: 1215 S. Lake Arthur Ave., Jennings, LA 70546.

Technical Facilities: 10-w TPO, 0.012-kw ERP, 220-ft. above ground, 243-ft. above sea level, lat. 30° 12' 38", long. 92° 39' 55".

Transmitter: 1215 S. Lake Arthur Ave., Jennings.

Began Operation: December 1, 1988.

Ownership: Apex Broadcasting Inc.

Personnel: Gregory N. Marcantel, General Manager; Tony Evans, Chief Engineer; Charles L. Williams, Program Director; Sara Cormier, Office Manager.

■ **Lafayette**—K58GA, Ch. 58, Comcorp of Louisiana License Corp.

Technical Facilities: 7.41-kw ERP, 491-ft. above ground, 522-ft. above sea level, lat. 30° 12' 49", long. 92° 04' 59".

Began Operation: November 29, 1995.

Ownership: Communications Corp. of America.

■ **Lafayette**—KAJN-LP, Ch. 40, Rice Capital Broadcasting Co. Inc. Phone: 318-783-1560. Fax: 318-783-1674.

Studio: 704 Eraste Landry Rd., Lafayette, LA 70501.

Technical Facilities: 1000-w TPO, 150-kw ERP, 508-ft. above ground, 528-ft. above sea level, lat. 30° 02' 54", long. 91° 59' 49".

Transmitter: 0.4-mi. S of Hwys. 342 & 93.

Began Operation: March 19, 1998.

Ownership: Rice Capital Broadcasting Co. Inc.

Personnel: Barry Thompson, General Manager; Tony Evans, Chief Engineer.

■ **Lafayette**—KLFT-LP, Ch. 21, K. Sandoval Burke. Phones: 303-443-4243; 303-494-9660. Fax: 303-443-2522.

Technical Facilities: 1000-w TPO, 32.8-kw ERP, 361-ft. above ground, 404-ft. above sea level, lat. 30° 15' 41", long. 92° 02' 08".

Transmitter: N of I-10, Moore Park Lane.

Ownership: K. Sandoval Burke.

Personnel: K. Sandoval Burke, General Manager.

■ **Lake Charles**—K51EC, Ch. 51, National Minority TV Inc. Phone: 949-552-0490. Fax: 949-552-0495.

Technical Facilities: 1000-w TPO, 7.6-kw ERP, 403-ft. above sea level, lat. 30° 16' 45", long. 93° 14' 45".

Transmitter: SSW junction of State Rtes. 378 & 378 Spur, near Lake Charles.

Ownership: National Minority TV Inc.

Personnel: Jane P. Duff, General Manager; Mark Fountain, Chief Engineer.

■ **Lake Charles**—KFAM-LP, Ch. 14, Rice Capital Broadcasting Inc. Phone: 318-433-1322. Fax: 318-783-1674.

Technical Facilities: 150-kw ERP, 555-ft. above ground, 570-ft. above sea level, lat. 30° 13' 23.96", long. 93° 18' 35.94".

Began Operation: October 18, 1999.

Ownership: Rice Capital Broadcasting Co. Inc.

Personnel: Barry Thompson, General Manager & Sales Manager; Tony Evans, Chief Engineer.

■ **Leesville**—K52EV, Ch. 52, White Knight Broadcasting of Natchez License. (WNTZ Ch. 48 Natchez)

Technical Facilities: lat. 31° 14' 008", long. 093° 12' 004".

■ **Mermentau**—K45DI, Ch. 45, Trinity Broadcasting Network Inc. Phone: 714-832-2950. Fax: 714-730-0661.

Technical Facilities: 1000-w TPO, 21.9-kw ERP, 406-ft. above ground, 430-ft. above sea level, lat. 30° 11' 32", long. 92° 37' 16".

Transmitter: 0.12-mi. S of Hwy. 90, Acadia Parish.

Began Operation: November 29, 1993.

Ownership: Trinity Broadcasting Network Inc.

■ **Monroe**—K45IM, Ch. 45, Trinity Broadcasting Network Inc. Phone: 714-832-2950. Fax: 714-730-0661.

Technical Facilities: 28.8-kw ERP, 499-ft. above ground, 573-ft. above sea level, lat. 32° 39' 36", long. 92° 05' 15".

Ownership: Trinity Broadcasting Network Inc.

■ **Monroe**—KMNO-LP, Ch. 22, Great Oaks Broadcasting Corp. Phone: 225-201-2121. Fax: 225-928-5097.

Technical Facilities: 18.2-kw ERP, 446-ft. above ground, 518-ft. above sea level, lat. 32° 30' 21", long. 92° 008' 54".

Ownership: Great Oaks Broadcasting Corp.

Personnel: Woody Jenkins, General Manager.

■ **Morgan City**—KJUN-CA, Ch. 7, Folse Communications LLC. Phone: 504-876-3456.

Technical Facilities: 0.013-kw ERP, 328-ft. above ground, 333-ft. above sea level, lat. 29° 45' 15", long. 91° 10' 26".

Began Operation: April 1, 1995.

Ownership: Folse Communications LLC.

■ **Morgan City**—KWBJ-LP, Ch. 39, Price Media Corp. Phone: 985-384-6960. Fax: 985-385-1916.

Studio: 608 Michigan St., Morgan City, LA 70380.

Technical Facilities: 1000-w TPO, 8.61-kw ERP, 200-ft. above ground, 194-ft. above sea level, lat. 29° 43' 15", long. 91° 12' 18".

Transmitter: 719-ft. NE of Shaw St. & Shaw Dr., Morgan City.

Began Operation: March 1, 1990.

Ownership: Price Media Corp.

Personnel: David C. Price, General Manager; J. A. Price, Chief Engineer; Kahri Anslum, Sales Representative; Joe Blazak, Sales Representative.

■ **Natchitoches**—KAIN-LP, Ch. 55, Mary Gill Lee. Phone: 318-356-0017. Fax: 318-356-0872.

Technical Facilities: 138-w TPO, 1-kw ERP, 410-ft. above ground, 672-ft. above sea level, lat. 31° 47' 56", long. 93° 28' 54".

Transmitter: 2-mi. SE of Pleasant Hill.

Began Operation: January 9, 1997.

Ownership: Mary Gill Lee.

Personnel: Richard Gill, General Manager; Ron Davis, Chief Engineer; David Poston, Sales Manager.

■ **Natchitoches**—KNTS-LP, Ch. 17, Richard Gill. Phone: 318-356-0017. Fax: 318-356-0872.

Technical Facilities: 138-w TPO, 1-kw ERP, 308-ft. above ground, 673-ft. above sea level, lat. 31° 47' 56", long. 93° 28' 54".

Transmitter: 2-mi. SE of Pleasant Hill.

Began Operation: January 9, 1997.

Ownership: Richard Gill.

Personnel: Richard Gill, General Manager; Ron Davis, Chief Engineer; David Poston, Sales Manager.

■ **Natchitoches**—KNYS-LP, Ch. 27, Mary Gill Lee. Phone: 318-356-0017. Fax: 318-356-0872.

Technical Facilities: 138-w TPO, 1-kw ERP, 309-ft. above ground, 673-ft. above sea level, lat. 31° 47' 56", long. 93° 28' 54".

Transmitter: 2-mi. SE of Pleasant Hill.

Began Operation: March 6, 1998.

Ownership: Mary Gill Lee.

■ **New Iberia**—K49DE, Ch. 49, Trinity Broadcasting Network. Phone: 714-832-2950.

Technical Facilities: 49.8-kw ERP, 325-ft. above ground, 339-ft. above sea level, lat. 30° 01' 51", long. 91° 48' 48".

Ownership: Trinity Broadcasting Network Inc.

■ **New Iberia**—K55HA, Ch. 54, ComCorp of Louisiana License Corp. (KLAF-LP Ch. 62 Opelousas)

Technical Facilities: lat. 29° 57' 12", long. 091° 45' 10".

Ownership: Communications Corp. of America.

■ **New Orleans**—K28IL, Ch. 28, Trinity Broadcasting Network Inc. Phone: 714-832-2950. Fax: 714-730-0661.

Technical Facilities: 1000-w TPO, 150-kw ERP, 535-ft. above ground, 535-ft. above sea level, lat. 29° 55' 11", long. 90° 01' 29".

Began Operation: August 11, 1989.

Ownership: Trinity Broadcasting Network Inc.

Personnel: Paul Crouch, General Manager; Ben Miller, Chief Engineer; Rod Henke, Sales Manager.

■ **New Orleans**—K66FW, Ch. 66, Ventana Television Inc.

Technical Facilities: 1380-w TPO, 8.91-kw ERP, 814-ft. above ground, 814-ft. above sea level, lat. 29° 55' 11", long. 90° 01' 29".

Holds CP for change to 120-kw ERP, BPTTL-20041028AII.

Transmitter: 1036 Old Behrman Hwy., Gretna.

Ownership: Ventana Television Inc.

■ **New Orleans**—KNOV-LP, Ch. 57, Beach TV Properties Inc.

Technical Facilities: 0.72-kw ERP, 666-ft. above ground, 669-ft. above sea level, lat. 29° 57' 07", long. 90° 04' 13".

Transmitter: 201 St. Charles Ave.

Ownership: Beach TV Properties Inc.

■ **New Orleans**—W30ID, Ch. 30, MS Communications LLC. Phone: 310-552-7970. Fax: 310-277-3069.

Technical Facilities: 0.004-kw ERP, 49-ft. above ground, 49-ft. above sea level, lat. 29° 55' 11", long. 90° 01' 29".

Ownership: MS Communications LLC.

■ **New Orleans**—WBXN-CA, Ch. 18, The Box Worldwide LLC. Phone: 615-833-1107. Fax: 615-833-0758.

Studio: 1830 St. Bernard, New Orleans, LA 70116.

Technical Facilities: 500-w TPO, 5-kw ERP, 1001-ft. above ground, 1001-ft. above sea level, lat. 29° 55' 12", long. 90° 001' 29".

Multichannel TV Sound: Stereo only.

Began Operation: June 1, 1990.

Ownership: The Box Worldwide LLC.

Personnel: Liz Kiley, Vice President, Broadcast; Warren Reeves, Consulting Engineer; Amy Brown, Director, Broadcast Operations.

■ **New Orleans**—WLPN-LP, Ch. 61, TV-61 New Orleans Inc. Phone: 248-559-4200.

Technical Facilities: 1000-w TPO, 30-kw ERP, 869-ft. above ground, 869-ft. above sea level, lat. 29° 55' 11", long. 90° 01' 29".

Holds CP for change to 10-kw ERP, BPTTL-20001018ABS.

Transmitter: Near Clairborne Ave. & Armon Aster Ave.

Ownership: Glenn R. & Karin A. Plummer.

■ **New Orleans**—WTNO-LP, Ch. 22, Una Vez Mas LLC. Phone: 214-754-7008.

Technical Facilities: 50-kw ERP, 335-ft. above ground, 335-ft. above sea level, lat. 29° 58' 28", long. 90° 008' 17".

Holds CP for change to 500-ft. above ground, 500-ft. above sea level, lat. 29° 55' 11", long. 90° 001' 29". BMPPTA-20030311AEW.

Ownership: Una Vez Mas LLC.

■ **Opelousas**—K50FI, Ch. 50, National Minority TV Assn. (KTBN-TV Ch. 40 Santa Ana)

Technical Facilities: 23.5-kw ERP, lat. 30° 36' 41", long. 092° 008' 22".

Transmitter: 0.5-mi. SE of Big Willie Rd. & Dupre Rd., St. Landry Parish.

■ **Opelousas**—KDCG-LP, Ch. 22, Acadiana Cable Advertising Inc. Phone: 318-948-7267. Fax: 318-948-9040.

Studio: 2897 S. Union St., Opelousas, LA 70570.

Technical Facilities: 10.9-kw ERP, 269-ft. above sea level, lat. 30° 30' 02", long. 95° 05' 12".

Transmitter: Hwy. 182 S, 1.7-mi. S of Jefferson St.

Multichannel TV Sound: Separate audio program.

Ownership: Acadiana Cable Advertising Inc.

Personnel: Thom Daly, General Manager; Karl Fontenot, Chief Engineer; Roddy Dye, Sales Manager; Liz Hernandez, Program Director; Melanie Zerinque, News Director.

■ **Opelousas**—KLAF-LP, Ch. 62, Comcorp of Louisiana License Corp.

Louisiana — Low Power TV & TV Translator Stations

Technical Facilities: 8.93-kw ERP, 290-ft. above ground, 354-ft. above sea level, lat. 30° 31' 14", long. 92° 33' 06".

Transmitter: 0.5-mi. SE of State Rte. 49 on Laurent St.

Began Operation: June 24, 1991.

Ownership: Communications Corp. of America.
Personnel: Eddie Blanchard, General Manager; Tom Poehler, Sales; Keith Townsden, Engineering.

Rayville—K24EO, Ch. 24, Don Rayburn Jr.

Technical Facilities: 126-w TPO, 1-kw ERP, 314-ft. above ground, 374-ft. above sea level, lat. 32° 27' 22", long. 91° 39' 27".

Transmitter: 1-mi. NE of Bee Bayou.

Began Operation: March 31, 1998.

Ownership: Don Rayburn Jr.

Rayville—K26EV, Ch. 26, Don Rayburn Jr.

Technical Facilities: 126-w TPO, 1-kw ERP, 314-ft. above ground, 374-ft. above sea level, lat. 32° 27' 22", long. 91° 39' 27".

Transmitter: 1-mi. NE of Bee Bayou.

Began Operation: March 31, 1998.

Ownership: Don Rayburn Jr.

Shreveport—K31HO, Ch. 31, Trinity Broadcasting Network Inc. (KTBN-TV Ch. 40 Santa Ana) Phone: 714-832-2950. Fax: 714-730-0661.

Technical Facilities: 50-kw ERP, 991-ft. above ground, 1256-ft. above sea level, lat. 32° 39' 58", long. 93° 55' 59".

Ownership: Trinity Broadcasting Network Inc.

Shreveport—K42FE, Ch. 42, Three Angels Broadcasting Network Inc. Phone: 618-627-4651. Fax: 618-627-4155.

Studio: 3391 CharleyGood Rd., West Frankfort, IL 62896.

Technical Facilities: 1000-w TPO, 11-kw ERP, 223-ft. above ground, 443-ft. above sea level, lat. 32° 30' 31", long. 93° 45' 10".

Holds CP for change to 46-kw ERP, 380-ft. above ground, 621-ft. above sea level, lat. 32° 28' 25", long. 93° 46' 13". BPTTL-20030210AAQ.

Transmitter: 726 Cotton St.

Ownership: Three Angels Broadcasting Network Inc.

Personnel: Moses Primo, Chief Engineer.

Shreveport—K67FB, Ch. 67, Ventana Television Inc.

Technical Facilities: 7.6-kw ERP, 243-ft. above ground, 463-ft. above sea level, lat. 32° 30' 32", long. 93° 45' 00".

Holds CP for change to 21-kw ERP, BPTTL-20041028AIH.

Ownership: Ventana Television Inc.

Shreveport—K67FD, Ch. 67, Ventana Television Inc.

Technical Facilities: 610-w TPO, 7.6-kw ERP, 243-ft. above ground, 463-ft. above sea level, lat. 32° 30' 32", long. 93° 45' 00".

Transmitter: Fairmont Apartment Bldg., 726 Cotton St.

Ownership: Ventana Television Inc.

Shreveport—KADO-LP, Ch. 15, Word of Life Ministries Inc.

Technical Facilities: 1000-w TPO, 6.55-kw ERP, 275-ft. above ground, 535-ft. above sea level, lat. 32° 29' 36", long. 93° 45' 53".

Transmitter: 1903 Park Ave.

Ownership: Word of Life Ministries Inc.

■ **Shreveport**—KBXS-CA, Ch. 50, The Box Worldwide LLC. Phone: 404-814-7839.

Studio: 400 Travis St., Shreveport, LA 71101.

Technical Facilities: 104-kw ERP, 274-ft. above ground, 484-ft. above sea level, lat. 32° 30' 51", long. 93° 44' 58".

Ownership: The Box Worldwide LLC.

Personnel: Warren Reeves, Consulting Engineer; Amy Brown, Broadcast Operations Director; Liz Kiley, Broadcast Vice President.

West Monroe—KWMS-LP, Ch. 17, Sonrise Communications Inc. Phone: 318-323-4668.

Technical Facilities: 21-kw ERP, 246-ft. above ground, 323-ft. above sea level, lat. 32° 30' 07.2", long. 92° 07' 35.4".

Ownership: Sonrise Communications Inc.

Winnfield—KCDH-LP, Ch. 4, Cranford L. Jordan. Phone: 318-628-3892. Fax: 318-628-3818.

Studio: 171 Snowden Rd., Winnfield, LA 71483.

Technical Facilities: 10-w TPO, 0.023-kw ERP, 200-ft. above ground, 381-ft. above sea level, lat. 31° 52' 39", long. 92° 35' 11".

Holds CP for change to 2.51-kw ERP, 305-ft. above ground, 485-ft. above sea level, BMJPTVL-20000830BQH.

Transmitter: 2.5-mi. SE of Winnfield.

Multichannel TV Sound: Separate audio program.

Ownership: Cranford L. Jordan.

Personnel: Cranford L. Jordan, General Manager; Mike Culbertson, Chief Engineer; Philip Wise, Sales Manager.

Maine

Allagash—W04BH, Ch. 4, Maine Public Broadcasting Corp. (WMEM-TV Ch. 10 Presque Isle)

Technical Facilities: 0.007-kw ERP, lat. 47° 04' 50", long. 069° 00' 16".

Bangor—W30BF, Ch. 30, Sherwood H. Craig, Trustee of TV Trust.

Technical Facilities: 1000-w TPO, 33.7-kw ERP, lat. 44° 40' 39", long. 68° 45' 15".

Ownership: Craig Ministries Inc.

Bangor—W36CK, Ch. 36, Trinity Broadcasting Network Inc. Phone: 714-832-2950. Fax: 714-730-0661.

Technical Facilities: 2000-w TPO, 19.8-kw ERP, 110-ft. above ground, 1047-ft. above sea level, lat. 44° 40' 39", long. 68° 45' 15".

Transmitter: Side of WKIT-FM tower atop Kings Mountain.

Ownership: Trinity Broadcasting Network Inc.

Bangor—W39CC, Ch. 39, MS Communications LLC. Phone: 310-552-7970. Fax: 310-277-3069.

Technical Facilities: 0.007-kw ERP, 105-ft. above ground, 981-ft. above sea level, lat. 44° 45' 36", long. 68° 33' 59".

Transmitter: Summit of Blackcap Mountain, East Eddington.

Ownership: MS Communications LLC.

Bangor—W42BZ, Ch. 42, MS Communications LLC. Phone: 310-552-7970. Fax: 310-277-3069.

Technical Facilities: 0.007-kw ERP, 105-ft. above ground, 699-ft. above sea level, lat. 44° 45' 36", long. 68° 33' 59".

Ownership: MS Communications LLC.

Bangor—W50BX, Ch. 50, MS Communications LLC. Phone: 310-552-7970. Fax: 310-277-3069.

Technical Facilities: 0.007-kw ERP, 105-ft. above ground, 981-ft. above sea level, lat. 44° 45' 36", long. 68° 33' 59".

Ownership: MS Communications LLC.

Bangor—W54CG, Ch. 54, MS Communications LLC. Phone: 310-552-7970. Fax: 310-277-3069.

Technical Facilities: 0.007-kw ERP, 105-ft. above ground, 1086-ft. above sea level, lat. 44° 45' 36", long. 68° 33' 59".

Transmitter: Summit of Blackcap Mountain, East Eddington.

Ownership: MS Communications LLC.

Bangor—W58CM, Ch. 58, MS Communications LLC. Phone: 310-552-7970. Fax: 310-277-3069.

Technical Facilities: 0.007-kw ERP, 105-ft. above ground, 1086-ft. above sea level, lat. 44° 45' 36", long. 68° 33' 59".

Ownership: MS Communications LLC.

Bangor—W66CL, Ch. 66, MS Communications LLC. Phone: 310-552-7970. Fax: 310-277-3069.

Technical Facilities: 0.007-kw ERP, 105-ft. above ground, 981-ft. above sea level, lat. 44° 45' 36", long. 68° 33' 59".

Ownership: MS Communications LLC.

Bangor—WBAN-LP, Ch. 9, Bangor Media Group LLC.

Technical Facilities: 1.16-kw ERP, 131-ft. above ground, 1109-ft. above sea level, lat. 44° 45' 36", long. 68° 33' 59".

Bangor—WBGR-LP, Ch. 33, MS Communications LLC. Phone: 310-552-7970. Fax: 310-277-3069.

Technical Facilities: 1000-w TPO, 29.8-kw ERP, 89-ft. above ground, 883-ft. above sea level, lat. 44° 44' 16", long. 68° 42' 06".

Transmitter: Copeland Hill, East Holden.

Began Operation: November 6, 1995.

Ownership: Maine Family Broadcasting Inc.

Bangor—WVFX-LP, Ch. 22, Rockfleet Broadcasting III LLC. Phone: 310-552-7970. Fax: 310-277-3069.

Technical Facilities: 0.007-kw ERP, 105-ft. above ground, 699-ft. above sea level, lat. 44° 45' 36", long. 68° 33' 59".

Ownership: Rockfleet Broadcasting II Inc.

Bethel, etc.—W04BS, Ch. 4, Maine Public Broadcasting Corp. (WCBB Ch. 10 Augusta)
Technical Facilities: 0.02-kw ERP, lat. 44° 25' 42", long. 070° 46' 46".

Brunswick—W29CA, Ch. 29, Craig Ministries Inc. Phone: 207-989-4040.

Technical Facilities: 14.82-kw ERP, 93-ft. above ground, 354-ft. above sea level, lat. 43° 59' 35", long. 69° 58' 40".

Ownership: Craig Ministries Inc.

Calais—W57AQ, Ch. 57, Pacific & Southern Co. Inc. Phone: 703-289-6961.

Studio: 329 Mount Hope Ave., Bangor, ME .

Technical Facilities: 1000-w TPO, 11-kw ERP, 118-ft. above ground, 597-ft. above sea level, lat. 45° 01' 44", long. 67° 19' 24".

Transmitter: Conant Hill, 0.8-mi. SE of Rtes. 191 & 214, Meddybemps.

Ownership: Gannett Broadcasting Group.

Calais—W61AO, Ch. 61, Community Broadcast Service. (WABI-TV Ch. 5 Bangor)

Technical Facilities: 3.36-kw ERP, lat. 45° 01' 44", long. 067° 19' 24".

Danforth—W17BJ, Ch. 17, Trinity Broadcasting Network Inc. Phone: 714-832-2950. Fax: 714-730-0661.

Technical Facilities: 100-w TPO, 1.442-kw ERP, 39-ft. above ground, 761-ft. above sea level, lat. 45° 39' 30", long. 67° 53' 25".

Transmitter: Atop Snow Mountain.

Ownership: Trinity Broadcasting Network Inc.

Dover & Foxcroft—W27CE, Ch. 27, Trinity Broadcasting Network Inc. Phone: 714-832-2950. Fax: 714-730-0661.

Technical Facilities: 100-w TPO, 1.1-kw ERP, 112-ft. above ground, 843-ft. above sea level, lat. 45° 12' 59", long. 69° 14' 37".

Transmitter: Goffs Corner.

Ownership: Trinity Broadcasting Network Inc.

Falmouth—W57AP, Ch. 57, Sherwood H. Craig. Phones: 207-866-2000; 207-989-4040. Fax: 207-898-3304.

Technical Facilities: 100-kw ERP, 194-ft. above ground, 699-ft. above sea level, lat. 43° 45' 32", long. 70° 19' 14".

Began Operation: January 1, 1997.

Ownership: Craig Ministries Inc.

Personnel: Sherwood Craig, General Manager & Sales Manager; Howie Soule, Chief Engineer.

Farmington—W21BI, Ch. 21, Trinity Broadcasting Network Inc. Phone: 714-832-2950.

Technical Facilities: 15-kw ERP, 190-ft. above ground, 1250-ft. above sea level, lat. 44° 39' 24", long. 70° 11' 52".

Transmitter: Voter Hill, near West Farmington.

Ownership: Trinity Broadcasting Network Inc.

Harrison, etc.—W03AM, Ch. 3, Maine Public Broadcasting Corp. (WCBB Ch. 10 Augusta)
Technical Facilities: 0.01-kw ERP, lat. 44° 05' 58", long. 070° 40' 22".

Machias—W21BH, Ch. 21, Trinity Broadcasting Network Inc. Phone: 714-832-2950. Fax: 714-730-0661.

Technical Facilities: 1000-w TPO, 35.3-kw ERP, 56-ft. above ground, 725-ft. above sea level, lat. 44° 59' 14", long. 67° 28' 07".

Transmitter: Cooper Mountain.

Ownership: Trinity Broadcasting Network Inc.

Madawaska—W11AA, Ch. 11, MMM License LLC. (WAGM-TV Ch. 8 Presque Isle)

Technical Facilities: 0.01-kw ERP, lat. 47° 20' 30", long. 068° 18' 51".

Madawaska—W17BN, Ch. 17, Trinity Broadcasting Network Inc. Phone: 714-832-2950.

Technical Facilities: 1000-w TPO, 9.5-kw ERP, 128-ft. above ground, 1188-ft. above sea level, lat. 47° 19' 47", long. 68° 20' 56".

Transmitter: Frontier Cablevision Tower.

Ownership: Trinity Broadcasting Network Inc.

Medway—W34CN, Ch. 34, Trinity Broadcasting Network Inc. Phone: 714-832-2950. Fax: 714-730-0661.

Technical Facilities: 100-w TPO, 0.653-kw ERP, 801-ft. above sea level, lat. 45° 34' 25", long. 68° 31' 10".

Transmitter: 0.16-mi. S of Cemetery Rd.

Ownership: Trinity Broadcasting Network Inc.

Portland—W32CA, Ch. 32, National Minority TV Inc.

Technical Facilities: lat. 43° 39' 18", long. 070° 15' 52".

Portland—WLLB-LP, Ch. 15, Word of God Fellowship Inc. Phone: 617-423-0210. Fax: 617-482-9305.

Technical Facilities: 863-w TPO, 8-kw ERP, 164-ft. above ground, 200-ft. above sea level, lat. 43° 41' 22", long. 70° 20' 06".

Transmitter: 779 Warren Ave., Portland.

Ownership: Word of God Fellowship Inc.

Personnel: Ken Carter, General Manager; Steve Callahan, Chief Engineer.

Presque Isle—W51AG, Ch. 51, Trinity Broadcasting Network Inc. Phone: 714-832-2950. Fax: 714-730-0661.

Technical Facilities: 1000-w TPO, 20-kw ERP, 72-ft. above ground, 1043-ft. above sea level, lat. 46° 44' 29", long. 67° 54' 59".

Transmitter: 6-mi. N of Presque Isle.

Began Operation: December 2, 1987.

Ownership: Trinity Broadcasting Network Inc.

Personnel: Paul Crouch, General Manager; Ben Miller, Chief Engineer; Rod Henke, Sales Manager.

Rockland—W64BY, Ch. 64, Craig Ministries Inc. Phones: 207-989-4040; 207-866-2000. Fax: 207-866-3304.

Technical Facilities: 12.24-kw ERP, 82-ft. above ground, 394-ft. above sea level, lat. 44° 06' 30", long. 69° 09' 28".

Began Operation: November 25, 1996.

Ownership: Craig Ministries Inc.

Personnel: Sherwood Craig, General Manager & Sales Manager; Howie Soule, Chief Engineer.

St. Francis—W02AU, Ch. 2, St. Francis Chamber of Commerce. (WAGM-TV Ch. 8 Presque Isle)

Technical Facilities: 0.002-kw ERP, lat. 47° 10' 008", long. 068° 51' 47".

St. Francis—W04AY, Ch. 4, Maine Public Broadcasting Corp. (WMEM-TV Ch. 10 Presque Isle)

Technical Facilities: 0.002-kw ERP, lat. 47° 10' 008", long. 068° 51' 47".

St. John Plantation—W11AY, Ch. 11, Town of St. John. (WAGM-TV Ch. 8 Presque Isle)

Technical Facilities: 0.039-kw ERP, lat. 47° 13' 30", long. 068° 42' 16".

Transmitter: Summit of Bossy Mountain.

Waterville—W04AK, Ch. 4, WLBZ Television Inc. (WLBZ Ch. 2 Bangor)

Technical Facilities: lat. 44° 31' 36", long. 069° 38' 40".

Waterville—WFW-LP, Ch. 41, Three Angels Broadcasting Network Inc. Phone: 618-627-4651. Fax: 618-627-4155.

Studio: 3391 Charley Good Rd., West Frankfort, IL 62896.

Technical Facilities: 1000-w TPO, 28.5-kw ERP, 249-ft. above ground, 673-ft. above sea level, lat. 44° 29' 04", long. 69° 39' 22".

Transmitter: NNW of Intersection of Grove Rd. & Taber Hill, Vassalboro.

Began Operation: April 1, 1994.

Ownership: Three Angels Broadcasting Network Inc.

Personnel: Moses Primo, Chief Engineer.

Waterville—WGCI-LP, Ch. 4, Pacific & Southern Co. Inc., c/o Gannett Co. Inc. Phone: 207-942-4821. Fax: 207-947-0992.

Studio: 329 Mount Hope Ave., Bangor, ME 04401.

Technical Facilities: 10-w TPO, 0.263-kw ERP, 95-ft. above ground, 190-ft. above sea level, lat. 44° 31' 36", long. 69° 38' 40".

Holds CP for change to 0.3-kw ERP, 151-ft. above ground, 932-ft. above sea level, lat. 44° 42' 46", long. 69° 43' 38". BPTVL-20040712ACB.

Transmitter: Approx. 980-ft. SW of intersection of Dunbar Rd. & U.S. Hwy. 201, Winslow.

Ownership: Gannett Broadcasting Group.

Maryland

Annapolis—W61BY, Ch. 61, Annapolis Broadcasting Co. Inc. Phone: 703-447-3117.

Technical Facilities: 1-kw ERP, 92-ft. above ground, 167-ft. above sea level, lat. 38° 59' 13", long. 76° 33' 12".

Holds CP for change to 59.2-kw ERP, 387-ft. above ground, 512-ft. above sea level, lat. 38° 59' 46", long. 76° 39' 26". BPTTL-20020701ABJ.

Began Operation: January 18, 2002.

Ownership: Robert E. Kelly.

Annapolis—WWT0-LP, Ch. 63, Annapolis Broadcasting Co. Inc. Phone: 703-447-3117.

Technical Facilities: 1-kw ERP, 92-ft. above ground, 167-ft. above sea level, lat. 38° 59' 13", long. 76° 33' 12" 18-kw ERP, 246-ft. above ground, 266-ft. above sea level, lat. 38° 58' 13", long. 76° 30' 28".

Holds CP for change to 59.2-kw ERP, 405-ft. above ground, 792-ft. above sea level, lat. 38° 56' 24", long. 77° 004' 54". BPTTL-20020628ACC.

Ownership: Robert E. Kelly.

Baltimore—W28BY, Ch. 28, Wireless Data Systems Inc. Phone: 202-756-2800. Fax: 202-756-4329.

Technical Facilities: 317-w TPO, 14-kw ERP, 413-ft. above ground, 800-ft. above sea level, lat. 38° 56' 24", long. 77° 04' 54".

Transmitter: 4001 Nebraska Ave. NW, Multichannel TV Sound: Stereo and separate audio program.

Began Operation: February 18, 1998.

Personnel: Dennis Dunbar, General Manager; Brian McConaughay, Chief Engineer; Mel Hopkins, Sales Manager.

Cresaptown—W43BP, Ch. 43, Trinity Broadcasting Network Inc. Phone: 714-832-2950.

Technical Facilities: 1.3-kw ERP, 43-ft. above ground, 2936-ft. above sea level, lat. 39° 34' 56", long. 78° 53' 53".

Began Operation: October 6, 1986.

Ownership: Trinity Broadcasting Network Inc.

Personnel: Paul Crouch, General Manager; Ben Miller, Chief Engineer; Rod Henke, Sales Manager.

Flintstone—W08BN, Ch. 8, Flintstone Community TV Inc. (WJAC-TV Ch. 6 Johnstown)

Technical Facilities: 0.013-kw ERP, lat. 39° 41' 18", long. 078° 31' 56".

Flintstone—W11AL, Ch. 11, Flintstone Community TV Inc. (WUSA Ch. 9 Washington)

Technical Facilities: 0.012-kw ERP, lat. 39° 41' 18", long. 078° 31' 56".

Flintstone—W13AD, Ch. 13, Flintstone Community TV Inc. (WJLA-TV Ch. 7 Washington)

Technical Facilities: 0.013-kw ERP, lat. 39° 41' 18", long. 078° 31' 56".

Frederick—W22DA, Ch. 22, Three Angels Broadcasting Network Inc.

Technical Facilities: 37.3-kw ERP, 200-ft. above ground, 1138-ft. above sea level, lat. 39° 19' 50", long. 77° 31' 29".

Ownership: Three Angels Broadcasting Network Inc.

Hagerstown—W42CK, Ch. 42, Three Angels Broadcasting Network Inc. Phone: 618-627-4651. Fax: 618-627-4155.

Studio: 3391 Charley Good Rd., West Frankfort, IL 62896.

Technical Facilities: 1000-w TPO, 6.37-kw ERP, 699-ft. above ground, 738-ft. above sea level, lat. 39° 36' 41", long. 77° 46' 53".

Transmitter: Hwy. 81, Williamsport.

Began Operation: December 9, 1999.

Ownership: Three Angels Broadcasting Network Inc.

Personnel: Moses Primo, Chief Engineer.

Lake Shore—WQAW-LP, Ch. 69, Michael Mintz. Phone: 361-834-6293.

Technical Facilities: 150-kw ERP, 394-ft. above ground, 404-ft. above sea level, lat. 38° 58' 01.5", long. 76° 15' 30.1".

Ownership: Michael Mintz.

Millsboro & Selbyville—WLWP-LP, Ch. 4, Ocean 4 Broadcasting Assn. Phone: 302-732-1400. Fax: 302-732-3933.

Technical Facilities: 200-w TPO, 0.063-kw ERP, 69-ft. above ground, 75-ft. above sea level, lat. 36° 33' 08", long. 75° 13' 23".

Transmitter: Box 33, RR 2, Rte. 26, Dagsboro, DE.

Ownership: Ocean Broadcasting Assn.

Personnel: Robert Neuhaus, General Manager.

Ocean City—WBLP-LP, Ch. 14, Ocean 22 Broadcasting Assn. Phone: 718-448-5055.

Technical Facilities: 10-w TPO, 0.061-kw ERP, 62-ft. above sea level, lat. 38° 26' 37", long. 75° 03' 15".

Holds CP for change to 8-kw ERP, 20-ft. above ground, 157-ft. above sea level, lat. 38° 33' 08", long. 75° 13' 23". to RR 3, VOX 4D, State Rte. 26, Dagsboro, DE, BPTTL-19990806JB.

Transmitter: Parking lot, 138th St. & Coastal Hwy.

Ownership: Ocean Broadcasting Assn.

Ocean City—WRAV-LP, Ch. 8, Benita S. Querubin & Julia Cuevo.

Technical Facilities: 10-w TPO, 0.297-kw ERP, 279-ft. above ground, 260-ft. above sea level, lat. 38° 22' 52", long. 75° 10' 32".

Transmitter: N of Rte. 90, E of Rte. 589, Ocean Pines.

Ownership: Benita S. Querubin; Julia S. Cuevo.

Technical Facilities: 10-w TPO, 0.297-kw ERP, 279-ft. above ground, 260-ft. above sea level, lat. 38° 22' 52", long. 75° 10' 32".

Transmitter: N of Rte. 90, E of Rte. 589, Ocean Pines.

Ownership: Benita S. Querubin; Julia S. Cuevo.

Salisbury—W38BN, Ch. 38, Salisbury Educational Broadcasting Foundation.

Technical Facilities: 1000-w TPO, 20.9-kw ERP, 135-ft. above ground, 174-ft. above sea level, lat. 38° 24' 28", long. 75° 36' 17".

Transmitter: Jersey Rd., Salisbury.

Began Operation: November 5, 1999.

Ownership: Salisbury Educational Broadcasting Foundation.

Towson—WMJF-LP, Ch. 16, Towson U. Phone: 410-704-2447. Fax: 410-704-3744.

Technical Facilities: 100-w TPO, 1.22-kw ERP, 154-ft. above ground, 554-ft. above sea level, lat. 39° 23' 45", long. 76° 36' 29".

Holds CP for change to 3.5-kw ERP, , BPTTL-20010628ABV.

Transmitter: Residence Tower, Towson U.

Began Operation: April 1, 1992.

Ownership: Towson State U.

Personnel: John MacKerron, General Manager.

Massachusetts

Adams, etc.—W38DL, Ch. 38, WNYT-TV LLC c/o Hubbard Broadcasting Inc. (WNYT Ch. 13 Albany) Phone: 651-642-4212.

Technical Facilities: 6-kw ERP, 187-ft. above ground, 3625-ft. above sea level, lat. 42° 38' 14", long. 073° 10' 008".

Ownership: Hubbard Broadcasting Inc.

Boston—W40B0, Ch. 40, Paxson Communications LPTV Inc. Phone: 561-659-4122. Fax: 561-659-4754.

Technical Facilities: 918-w TPO, 20-kw ERP, 860-ft. above ground, 958-ft. above sea level, lat. 42° 18' 27", long. 71° 13' 27".

Transmitter: 1165 Chestnut St., Newton.

Ownership: Paxson Communications Corp.

Personnel: Lon Mirolli, General Manager; David J. Raymond, Chief Engineer.

Boston—WCEA-LP, Ch. 3, Channel 19 TV Corp. Phone: 617-541-2222. Fax: 617-427-6227.

Studio: 780 Dudley St., Dorchester, MA 02125.

Technical Facilities: 5-kw ERP, 131-ft. above ground, 148-ft. above sea level, lat. 42° 19' 52", long. 71° 004' 40".

Began Operation: January 1, 1987.

Ownership: Channel 19 TV Corp.

Personnel: Peter N. Cuenca, General Manager; Juan Hernandez, Sales Manager.

■ **Boston**—WFXZ-CA, Ch. 24, Boston Broadcasting Corp.

Technical Facilities: 26-kw ERP, 860-ft. above ground, 958-ft. above sea level, lat. 42° 18' 27", long. 71° 13' 27".

Holds CP for change to 45-kw ERP, , BPTTL-20040506ABC.

Ownership: Boston Broadcasting Corp.

Boston—WHDN-LP, Ch. 26, Guenter Marksteiner. Phones: 772-220-9886; 561-471-9200.

Technical Facilities: 15-kw ERP, 613-ft. above ground, 652-ft. above sea level, lat. 42° 21' 31", long. 71° 03' 33".

Ownership: Gunter Marksteiner.

Boston—WTMU-LP, Ch. 32, ZGS Boston Inc. Phone: 703-528-5656.

Technical Facilities: 1000-w TPO, 12.5-kw ERP, 817-ft. above ground, 800-ft. above sea level, lat. 42° 20' 50", long. 71° 04' 59".

Transmitter: Prudential Tower Bldg., 800 Boylston St.

Ownership: ZGS Broadcasting Holdings Inc.

Dennis—WMPX-LP, Ch. 33, Paxson Boston-68 License Inc.

Technical Facilities: 14.6-kw ERP, 259-ft. above ground, 385-ft. above sea level, lat. 41° 41' 20", long. 70° 20' 49".

Leicester—WCRN-LP, Ch. 34, Carter Broadcasting Corp. Phone: 617-423-0810. Fax: 617-482-9305.

Technical Facilities: 909-w TPO, 7-kw ERP, 1361-ft. above sea level, lat. 42° 14' 47", long. 71° 55' 51".

Transmitter: Hwy. 9, 0.8-mi. W of Leicester.

Began Operation: March 4, 1996.

Ownership: Carter Broadcasting Corp.

Personnel: Ken Carter, General Manager; Steve Callahan, Chief Engineer.

Pittsfield, etc.—W07AI, Ch. 7, WNYT-TV LLC. (WNYT Ch. 13 Albany)

Technical Facilities: 0.009-kw ERP, lat. 42° 25' 26", long. 073° 15' 57".

Plainfield—W35BK, Ch. 35, Lydia Sylvane Stockwell. Phone: 413-931-5300. Fax: 413-634-5688.

Technical Facilities: 0.28-kw ERP, 30-ft. above ground, 157-ft. above sea level, lat. 42° 31' 23", long. 72° 52' 47".

Began Operation: October 2, 1997.

Ownership: Lydia Sylvane Stockwell.

Springfield—WDMR-LP, Ch. 65, ZGS Hartford Inc. Phone: 703-528-5656.

Studio: 886 Maple Ave., Hartford, CT 06114.

Technical Facilities: 1000-w TPO, 31.28-kw ERP, 183-ft. above ground, 787-ft. above sea level, lat. 42° 05' 07", long. 72° 42' 12".

Holds CP for change to 142-kw ERP, 157-ft. above ground, 761-ft. above sea level, BPTTL-20030711ABU.

Transmitter: Provin Mountain, on West St.

Multichannel TV Sound: Separate audio program. Began Operation: June 13, 1991.

Ownership: ZGS Broadcasting Holdings Inc.

Personnel: Lucio C. Ruzzier Sr., President; Gaetano Leone, General Manager; Sal Minniti, Chief Engineer; William Newton, President, Sales.

Springfield—WSHM-LP, Ch. 67, Meredith Corp. Phone: 515-284-3000.

Technical Facilities: 1.6-kw ERP, 30-ft. above ground, 1195-ft. above sea level, lat. 42° 14' 28", long. 72° 38' 54".

Transmitter: side of existing WGGB-TV tower atop Mount Tom.

Began Operation: October 31, 1996.

Ownership: Meredith Corp.

Michigan

Alpena—W18BT, Ch. 18, Trinity Broadcasting Network Inc. Phone: 714-832-2950. Fax: 714-730-0661.

Technical Facilities: 1000-w TPO, 17.4-kw ERP, 330-ft. above ground, 1079-ft. above sea level, lat. 45° 09' 22", long. 83° 37' 54".

Transmitter: 1295 E. LaComb Rd.

Began Operation: February 5, 1999.

Ownership: Trinity Broadcasting Network Inc.

Personnel: Curt Smith, General Manager; Jim Marr, Chief Engineer; Barbara Bowen, Sales Manager.

Alpena—W31BO, Ch. 31, Rockfleet Broadcasting II LLC.

Technical Facilities: 9.09-kw ERP, 302-ft. above ground, 1211-ft. above sea level, lat. 45° 03' 46", long. 83° 42' 56".

Ann Arbor—W27CJ, Ch. 27, TCT of Michigan Inc. Phone: 618-997-9333. Fax: 618-997-1859.

Studio: 12880 Burt Rd., Detroit, MI 48227.

Technical Facilities: 1000-w TPO, 1.5-kw ERP, 272-ft. above ground, 1142-ft. above sea level, lat. 42° 16' 41", long. 83° 44' 32".

Transmitter: 555 E. Williams St.

Began Operation: February 1, 1991.

Ownership: TCT of Michigan Inc.

Personnel: Adrian Boganey, Station Manager; Ron Booth, Chief Engineer.

Ann Arbor—W67AJ, Ch. 67, Eastern Michigan University. (WLNS-TV Ch. 6 Lansing)

Technical Facilities: 0.13-kw ERP, lat. 42° 16' 34", long. 083° 44' 17".

Berrien Springs—WYGN-LP, Ch. 12, Good News Television. Phone: 269-473-5274.

Technical Facilities: 1000-w TPO, 3-kw ERP, 450-ft. above ground, 1109-ft. above sea level, lat. 41° 57' 42", long. 86° 21' 00".

Transmitter: 1.2-mi. NW of Snow Rd. & U.S. Rte. 31/33 intersection.

Ownership: Weigel Broadcasting Co.

Crystal—W22BH, Ch. 22, Omnivision. Phone: 989-235-3948. Fax: 989-235-6247.

Technical Facilities: 10-w TPO, 0.122-kw ERP, 194-ft. above ground, 1001-ft. above sea level, lat. 43° 15' 49", long. 84° 54' 56".

Transmitter: 122 Lake St.

Began Operation: February 14, 1996.

Ownership: Omnivision Inc.

Personnel: W. Rex Skea, President.

Crystal—W24BS, Ch. 24, Omnivision. Phone: 989-235-6100. Fax: 989-235-6247.

Studio: 122 Lake St., Crystal, MI.

Technical Facilities: 10-w TPO, 0.122-kw ERP, 194-ft. above ground, 1001-ft. above sea level, lat. 43° 15' 49", long. 84° 54' 56".

Transmitter: 122 Lake St.

Began Operation: November 4, 1995.

Ownership: Omnivision Inc.

Crystal—W26BD, Ch. 26, Omnivision. Phone: 202-857-2500.

Technical Facilities: 10-w TPO, 0.122-kw ERP, 194-ft. above ground, 1001-ft. above sea level, lat. 43° 15' 49", long. 84° 54' 56".

Transmitter: 122 Lake St.

Began Operation: February 13, 1996.

Ownership: Omnivision Inc.

Personnel: W. Rex Skea, President.

Crystal—W30BE, Ch. 30, Omnivision.

Technical Facilities: 0.539-kw ERP, 192-ft. above ground, 1002-ft. above sea level, lat. 43° 15' 49", long. 84° 54' 56".

Crystal—W39BO, Ch. 39, Mid-Michigan Wireless. Phone: 517-235-6100. Fax: 989-235-6247.

Technical Facilities: 10-w TPO, 0.12-kw ERP, 1001-ft. above sea level, lat. 43° 15' 49", long. 84° 54' 56".

Holds CP for change to 0.539-kw ERP, 192-ft. above ground, 1001-ft. above sea level, BPTTL-19980602JH.

Transmitter: 122 Lake St.

Began Operation: March 1, 1996.

Ownership: Mid-Michigan Wireless.

Personnel: W. Rex Skea, President.

Crystal—W45BC, Ch. 45, Mid-Michigan Wireless. Phone: 517-235-4339.

Technical Facilities: 10-w TPO, 0.117-kw ERP, 194-ft. above ground, 1001-ft. above sea level, lat. 43° 15' 49", long. 84° 54' 56".

Transmitter: 122 Lake St.

Began Operation: February 13, 1996.

Ownership: Mid-Michigan Wireless.

Crystal—W51BX, Mid-Michigan Wireless.

Crystal—W55BZ, Ch. 55, Mid-Michigan Wireless. Phone: 989-235-3948. Fax: 989-235-6247.

Technical Facilities: 100-w TPO, 0.117-kw ERP, 199-ft. above ground, 871-ft. above sea level, lat. 43° 15' 49", long. 84° 54' 56".

Transmitter: 122 Lake St.

Began Operation: February 13, 1996.

Ownership: Mid-Michigan Wireless.

Crystal—W68CN, Ch. 68, Mid-Michigan Wireless. Phone: 517-235-4339.

Technical Facilities: 10-w TPO, 0.116-kw ERP, 194-ft. above ground, 1001-ft. above sea level, lat. 43° 15' 49", long. 84° 54' 56".

Transmitter: 122 Lake St.

Began Operation: February 13, 1996.

Ownership: Mid-Michigan Wireless.

Dearborn—W33BY, Ch. 33, Highland Park Broadcasting LP.

Technical Facilities: 15-kw ERP, 325-ft. above ground, 948-ft. above sea level, lat. 42° 22' 40", long. 83° 14' 32".

Ownership: Highland Park Broadcasting LP.

Detroit—W48AV, Ch. 48, Paxson Communications License Co. LLC. Phone: 561-659-4122. Fax: 561-659-4754.

Technical Facilities: 2000-w TPO, 38.24-kw ERP, 312-ft. above ground, 892-ft. above sea level, lat. 42° 27' 43", long. 82° 52' 35".

Transmitter: 1500 Shore Club Dr., St. Clair Shores.

Ownership: Paxson Communications Corp.

Personnel: Michael Berman, General Manager; Robert Thompson, Chief Engineer.

Detroit—W66BV, Ch. 66, Trinity Broadcasting Network Inc. Phone: 714-832-2950. Fax: 714-730-0661.

Technical Facilities: 1-w TPO, 19.7-kw ERP, 1298-ft. above ground, 1869-ft. above sea level, lat. 42° 19' 45", long. 83° 02' 25".

Transmitter: Westin Hotel Bldg., Detroit.

Began Operation: March 1, 1983.

Ownership: Trinity Broadcasting Network Inc.

■ Detroit—WDWO-CA, Ch. 18, TCT of Michigan Inc. Phone: 618-997-9333.

Studio: 12280 Burt Rd., Detroit, MI 48227.

Technical Facilities: 1000-w TPO, 20-kw ERP, 289-ft. above ground, 915-ft. above sea level, lat. 42° 22' 40", long. 83° 14' 37".

Transmitter: 12280 Burt Rd.

Ownership: TCT of Michigan Inc.

Personnel: Adrian Boganey, General Manager; Ronald L. Booth, Chief Engineer.

■ Detroit—WLPC-LP, Ch. 26, WLPC TV-26 Detroit Inc. Phone: 248-559-4200.

Technical Facilities: 2000-w TPO, 32-kw ERP, 475-ft. above ground, 1037-ft. above sea level, lat. 45° 19' 56", long. 83° 02' 42".

Transmitter: Cadillac Tower Bldg., Cadillac Square.

Ownership: Glenn R. & Karin A. Plummer.

Personnel: Glenn R. Plummer, General Manager; Timothy Hoadly, Chief Engineer.

■ Detroit—WUDT-CA, Ch. 23, EBC Detroit Inc. Phone: 501-219-2400.

Studio: 4128 W. Vernor Hwy., Detroit, MI 48209.

Technical Facilities: 50-kw ERP, 712-ft. above ground, 1375-ft. above sea level, lat. 42° 26' 52", long. 83° 10' 23".

Began Operation: January 1, 1989.

Ownership: Equity Broadcasting Corp.

Personnel: Liz Kiley, Vice President, Broadcast; Warren Reeves, Consulting Engineer; Amy Brown, Broadcast Operations Director.

Escanaba—W14CE, Ch. 14, Federal Broadcasting Co. (WLUC-TV Ch. 6 Marquette)

Technical Facilities: 0.856-kw ERP, lat. 45° 46' 56", long. 087° 006' 004".

Transmitter: 5623 17th Rd., Wells Twp.

Ownership: Raycom Media Inc.

Escanaba—W40AN, Ch. 40, Emmis Television License LLC. (WLUK-TV Ch. 11 Green Bay)

Technical Facilities: 0.1-kw ERP, lat. 45° 46' 56", long. 087° 006' 004".

Flint—WHNE-LP, Ch. 32, Thomas T. Tait. Phone: 217-202-7554.

Technical Facilities: 0.519-kw ERP, 234-ft. above ground, 1015-ft. above sea level, lat. 43° 10' 23", long. 83° 40' 51".

Holds CP for change to 35.4-kw ERP, BPTTL-20050614ADA.

Ownership: Thomas T. Tait.

Flint—WXON-LP, Ch. 54, P & P Cable Holdings LLC. Phone: 231-547-2696.

Technical Facilities: 2000-w TPO, 0.1-kw ERP, 30-ft. above ground, 833-ft. above sea level, lat. 43° 07' 09", long. 83° 40' 38".

Holds CP for change to 150-kw ERP, 361-ft. above ground, 1118-ft. above sea level, lat. 43° 08' 04", long. 83° 35' 42". BPTTL-20031201BFL.

Ownership: P & P Cable Holdings LLC.

Grand Rapids—W25CZ, Ch. 25, Trinity Broadcasting Network Inc.

Technical Facilities: 10-kw ERP, lat. 47° 15' 17", long. 093° 26' 003".

■ **Grand Rapids**—W48CL, Ch. 48, Three Angels Broadcasting Network Inc. Phone: 618-627-4651. Fax: 618-627-4155.

Technical Facilities: 1000-w TPO, 16.1-kw ERP, 308-ft. above ground, 1079-ft. above sea level, lat. 43° 01' 01", long. 85° 45' 25".

Transmitter: Near Elmridge Dr. & Three Mile Rd.

Ownership: Three Angels Broadcasting Network Inc.

Personnel: Moses Primo, General Manager; Linda Shelton, Program Director.

■ **Grand Rapids**—W0BC-CA, Ch. 14, Wood License Co. LLC c/o LIN Television Corp. Phone: 202-462-6065.

Ownership: LIN TV Corp.

■ **Grand Rapids**—W0GC-CA, Ch. 25, Wood License Co. c/o LIN Television Copr. Phone: 401-454-2880.

Technical Facilities: 381-ft. above ground, 1030-ft. above sea level, lat. 42° 48' 59", long. 85° 57' 20".

Began Operation: June 24, 1994.

Ownership: LIN TV Corp.

■ **Grand Rapids**—W0LP-CA, Ch. 27, Wood License Co. LLC.

Technical Facilities: 1000-w TPO, 15.3-kw ERP, 138-ft. above ground, 879-ft. above sea level, lat. 42° 57' 36", long. 85° 39' 18".

Transmitter: 1.6-mi. SE of I-131 & I-196 intersection.

Ownership: LIN TV Corp.

Grand Rapids—WUHQ-LP, Ch. 29, P & P Cable Holdings LLC. Phone: 231-436-7731.

Technical Facilities: 537.7-w TPO, 40-kw ERP, 392-ft. above ground, 1002-ft. above sea level, lat. 42° 57' 14", long. 85° 41' 52".

Transmitter: 0.3-mi. W of Blue Grass Rd. on U.S. Rte. 27.

Ownership: P & P Cable Holdings LLC.

■ **Grand Rapids**—WXSP-CA, Ch. 15, WOOD License Co. LLC, c/o LIN Television Corp. Phone: 401-454-2880.

Technical Facilities: 9.42-kw ERP, 344-ft. above ground, 1115-ft. above sea level, lat. 43° 01' 01", long. 85° 44' 25".

Ownership: LIN TV Corp.

Herman—W16BL, Ch. 16, Don Rayburn Sr.

Technical Facilities: 153-w TPO, 1-kw ERP, 362-ft. above ground, 2228-ft. above sea level, lat. 46° 39' 50", long. 88° 23' 06".

Transmitter: 1-mi. W of Baraga.

Ownership: Don Rayburn Sr.

Herman—W22BZ, Ch. 22, Don Rayburn Sr. Phone: 504-928-1224.

Technical Facilities: 153-w TPO, 1-kw ERP, 362-ft. above ground, 2228-ft. above sea level, lat. 46° 39' 50", long. 88° 23' 06".

Transmitter: 1-mi. W of Baraga.

Ownership: Don Rayburn Sr.

Herman—W24CD, Ch. 24, Don Rayburn Sr. Phone: 504-273-1224.

Technical Facilities: 153-w TPO, 1-kw ERP, 362-ft. above ground, 2228-ft. above sea level, lat. 46° 39' 50", long. 88° 23' 06".

Transmitter: 1-mi. W of Baraga.

Ownership: Don Rayburn Sr.

Herman—W31BJ, Ch. 31, Dan Loflin. Phone: 504-928-3574.

Technical Facilities: 153-w TPO, 1-kw ERP, 362-ft. above ground, 2228-ft. above sea level, lat. 46° 39' 50", long. 88° 23' 06".

Transmitter: 1-mi. W of Baraga.

Ownership: Dan Loflin.

Herman—W38CG, Ch. 38, Eric McBride. Phone: 504-928-3574.

Technical Facilities: 153-w TPO, 1-kw ERP, 362-ft. above ground, 2228-ft. above sea level, lat. 46° 39' 50", long. 88° 23' 06".

Transmitter: 1-mi. W of Baraga.

Ownership: Eric McBride.

Herman—W41CA, Ch. 41, Eric McBride. Phone: 504-928-3574.

Technical Facilities: 153-w TPO, 1-kw ERP, 362-ft. above ground, 2228-ft. above sea level, lat. 46° 39' 50", long. 88° 23' 06".

Transmitter: 1-mi. W of Baraga.

Ownership: Eric McBride.

Herman—W44BM, Ch. 44, Eric McBride. Phone: 504-928-3574.

Technical Facilities: 153-w TPO, 1-kw ERP, 362-ft. above ground, 2228-ft. above sea level, lat. 46° 39' 50", long. 88° 23' 06".

Transmitter: 1-mi. W of Baraga.

Ownership: Eric McBride.

Herman—W46CM, Ch. 46, Martha Rayburn. Phone: 504-273-1224.

Technical Facilities: 153-w TPO, 1-kw ERP, 362-ft. above ground, 2228-ft. above sea level, lat. 46° 39' 50", long. 88° 23' 06".

Transmitter: 1-mi. W of Baraga.

Ownership: Martha Rayburn.

Herman—W48CA, Ch. 48, Dan Loflin. Phone: 504-928-3574.

Technical Facilities: 153-w TPO, 1-kw ERP, 362-ft. above ground, 2228-ft. above sea level, lat. 43° 39' 50", long. 88° 23' 06".

Transmitter: 1-mi. W of Baraga.

Ownership: Dan Loflin.

Herman—W50BZ, Ch. 50, Dan Loflin. Phone: 504-928-3574.

Technical Facilities: 153-w TPO, 1-kw ERP, 362-ft. above ground, 2228-ft. above sea level, lat. 46° 39' 50", long. 88° 23' 06".

Transmitter: 1-mi. W of Baraga.

Ownership: Dan Loflin.

Herman—W60CJ, Ch. 60, Eric McBride. Phone: 504-928-3574.

Technical Facilities: 153-w TPO, 1-kw ERP, 362-ft. above ground, 2228-ft. above sea level, lat. 46° 39' 50", long. 88° 23' 06".

Transmitter: 1-mi. W of Baraga.

Ownership: Eric McBride.

Hesperia—W42CB, Ch. 42, Tribune New York Radio Inc. (WXMI Ch. 17 Grand Rapids)

Technical Facilities: lat. 43° 33' 000", long. 086° 002' 34".

■ **Holland**—W0HO-CA, Ch. 33, Wood License Co. LLC. Phone: 616-456-8888.

Technical Facilities: 1000-w TPO, 10-kw ERP, 381-ft. above ground, lat. 42° 48' 59", long. 85° 57' 20".

Transmitter: 2640 72nd Ave.

Ownership: LIN TV Corp.

Houghton—W27CQ, Ch. 27, Trinity Broadcasting Network Inc. Phone: 714-832-2950.

Technical Facilities: 10-kw ERP, 279-ft. above ground, 1340-ft. above sea level, lat. 47° 06' 06", long. 88° 34' 11".

Ownership: Trinity Broadcasting Network Inc.

Houghton Lake—W18CB, Ch. 18, MS Communications LLC. Phone: 310-552-7970. Fax: 310-277-3069.

Technical Facilities: 1000-w TPO, 0.007-kw ERP, 105-ft. above ground, 1424-ft. above sea level, lat. 44° 17' 25", long. 84° 44' 40".

Transmitter: 1-mi. S of Summit Heights.

Ownership: MS Communications LLC.

Houghton Lake—W21BS, Ch. 21, MS Communications LLC. Phone: 310-552-7970. Fax: 310-277-3069.

Technical Facilities: 132-w TPO, 0.007-kw ERP, 105-ft. above ground, 1424-ft. above sea level, lat. 44° 17' 25", long. 84° 44' 40".

Transmitter: 1-mi. S of Summit Heights.

Ownership: MS Communications LLC.

Houghton Lake—W24CG, Ch. 24, MS Communications LLC. Phone: 310-552-7970. Fax: 310-277-3069.

Technical Facilities: 132-w TPO, 0.007-kw ERP, 105-ft. above ground, 1424-ft. above sea level, lat. 44° 17' 25", long. 84° 44' 40".

Transmitter: 1-mi. S of Summit Heights.

Ownership: MS Communications LLC.

Houghton Lake—W24CG, Ch. 24, MS Communications LLC. Phone: 310-552-7970. Fax: 310-277-3069.

Technical Facilities: 132-w TPO, 0.007-kw ERP, 105-ft. above ground, 1424-ft. above sea level, lat. 44° 17' 25", long. 84° 44' 40".

Transmitter: 1-mi. S of Summit Heights.

Ownership: MS Communications LLC.

Houghton Lake—W31BN, Ch. 31, MS Communications LLC. Phone: 310-552-7970. Fax: 310-277-3069.

Technical Facilities: 132-w TPO, 0.007-kw ERP, 105-ft. above ground, 1424-ft. above sea level, lat. 44° 17' 25", long. 84° 44' 40".

Transmitter: 1-mi. S of Summit Heights.

Ownership: MS Communications LLC.

Houghton Lake—W36CE, Ch. 36, MS Communications LLC. Phone: 310-552-7970. Fax: 310-277-3069.

Technical Facilities: 132-w TPO, 0.007-kw ERP, 105-ft. above ground, 1424-ft. above sea level, lat. 44° 17' 25", long. 84° 44' 40".

Transmitter: 1-mi. S of Summit Heights.

Ownership: MS Communications LLC.

Houghton Lake—W50CD, Ch. 50, MS Communications LLC. Phone: 310-552-7970. Fax: 310-277-3069.

Technical Facilities: 132-w TPO, 0.007-kw ERP, 105-ft. above ground, 1424-ft. above sea level, lat. 44° 17' 25", long. 84° 44' 40".

Transmitter: 1-mi. S of Summit Heights.

Ownership: MS Communications LLC.

Houghton Lake—W52CO, Ch. 52, MS Communications LLC. Phone: 310-552-7970. Fax: 310-277-3069.

Technical Facilities: 132-w TPO, 0.007-kw ERP, 105-ft. above ground, 1423-ft. above sea level, lat. 44° 17' 25", long. 84° 44' 40".

Transmitter: 1-mi. S of Summit Heights.

Ownership: MS Communications LLC.

Houghton Lake—W55CH, Ch. 55, MS Communications LLC. Phone: 310-552-7970. Fax: 310-277-3069.

Technical Facilities: 132-w TPO, 0.007-kw ERP, 105-ft. above ground, 1423-ft. above sea level, lat. 44° 17' 25", long. 84° 44' 40".

Transmitter: 1-mi. S of Summit Heights.

Ownership: MS Communications LLC.

Houghton Lake—W57CQ, Ch. 57, MS Communications LLC. Phone: 310-552-7970. Fax: 310-277-3069.

Technical Facilities: 132-w TPO, 0.007-kw ERP, 105-ft. above ground, 1424-ft. above sea level, lat. 44° 17' 25", long. 84° 44' 40".

Transmitter: 1-mi. S of Summit Heights.

Ownership: MS Communications LLC.

Houghton Lake—W59DC, Ch. 59, MS Communications LLC. Phone: 310-552-7970. Fax: 310-277-3069.

Technical Facilities: 132-w TPO, 0.007-kw ERP, 105-ft. above ground, 1424-ft. above sea level, lat. 44° 17' 25", long. 84° 44' 40".

Transmitter: 1-mi. S of Summit Heights.

Ownership: MS Communications LLC.

Houghton Lake—W61CS, Ch. 61, MS Communications LLC. Phone: 310-552-7970. Fax: 310-277-3069.

Technical Facilities: 500-w TPO, 0.007-kw ERP, 105-ft. above ground, 1319-ft. above sea level, lat. 44° 17' 25", long. 84° 44' 40".

Transmitter: 1-mi. S of Summit Heights.

Ownership: MS Communications LLC.

Houghton Lake—W63CH, Ch. 63, MS Communications LLC. Phone: 310-552-7970. Fax: 310-277-3069.

Technical Facilities: 500-w TPO, 0.007-kw ERP, 105-ft. above ground, 1424-ft. above sea level, lat. 44° 17' 25", long. 84° 44' 40".

Transmitter: 1-mi. S of Summit Heights.

Ownership: MS Communications LLC.

Houghton Lake—W63CH, Ch. 63, MS Communications LLC. Phone: 310-552-7970. Fax: 310-277-3069.

Technical Facilities: 500-w TPO, 0.007-kw ERP, 105-ft. above ground, 1424-ft. above sea level, lat. 44° 17' 25", long. 84° 44' 40".

Transmitter: 1-mi. S of Summit Heights.

Ownership: MS Communications LLC.

Houghton Lake—W65DJ, Ch. 65, MS Communications LLC. Phone: 310-552-7970. Fax: 310-277-3069.

Technical Facilities: 132-w TPO, 0.007-kw ERP, 105-ft. above ground, 1424-ft. above sea level, lat. 44° 17' 25", long. 84° 44' 40".

Transmitter: 1-mi. S of Summit Heights.

Ownership: MS Communications LLC.

Houghton Lake—W67DN, Ch. 67, MS Communications LLC. Phone: 310-552-7970. Fax: 310-277-3069.

Technical Facilities: 0.007-kw ERP, 105-ft. above ground, 1424-ft. above sea level, lat. 44° 17' 25", long. 84° 44' 40".

Ownership: MS Communications LLC.

Ironwood—W32CV, Ch. 32, KQDS Acquisition Corp. Phone: 701-277-1515.

Technical Facilities: 15.9-kw ERP, 350-ft. above ground, 2010-ft. above sea level, lat. 46° 26' 28", long. 90° 11' 26".

Ownership: KQDS Acquisition Corp.

Jackson—W59CA, Ch. 59, Tri-State Christian TV Inc. (WAQP Ch. 49 Saginaw)

Technical Facilities: lat. 42° 23' 28", long. 084° 37' 22".

Michigan — Low Power TV & TV Translator Stations

Kalamazoo—W26BX, Ch. 26, TCT of Michigan Inc. (WTLJ Ch. 54 Muskegon)
Technical Facilities: lat. 42° 07' 43", long. 085° 20' 16".
Ownership: TCT of Michigan Inc.

■ **Kalamazoo**—WOKZ-CA, Ch. 50, Wood License Co. LLC co/ Lin Television. Phone: 401-454-2880.

Technical Facilities: 14.3-kw ERP, 148-ft. above ground, 1086-ft. above sea level, lat. 42° 17' 48", long. 85° 38' 29".

Multichannel TV Sound: Separate audio program.
Began Operation: January 1, 1996.

Ownership: LIN TV Corp.

Personnel: Scott Blumenthal, General Manager; Mike Laemers, Director of Engineering; Diane Knowski, Sales Manager.

Lansing & East Lansing—W27CN, Ch. 27, Tri-State Christian TV Inc. Phone: 618-997-9333. Fax: 618-997-1859.

Studio: 2865 Trautner Dr., Saginaw, MI 48604.

Technical Facilities: 8.5-kw ERP, 340-ft. above ground, 1169-ft. above sea level, lat. 42° 43' 16", long. 84° 33' 01".

Ownership: TCT of Michigan Inc.

Personnel: Mike Socier, Station Manager; Ron Booth, Chief Engineer.

Leeland, etc.—W69AV, Ch. 69, Central Michigan U. (WCMU-TV Ch. 14 Mount Pleasant)

Technical Facilities: 0.78-kw ERP, lat. 44° 58' 50", long. 085° 40' 45".

Ludington—W34BZ, Ch. 34, MS Communications LLC. Phone: 310-552-7970. Fax: 310-277-3069.

Technical Facilities: 100-w TPO, 0.007-kw ERP, 105-ft. above ground, 823-ft. above sea level, lat. 44° 03' 57", long. 86° 19' 58".

Transmitter: Jebavy at Ehler.

Ownership: MS Communications LLC.

Ludington—W48BY, Ch. 48, MS Communications LLC. Phone: 310-552-7970. Fax: 310-277-3069.

Technical Facilities: 100-w TPO, 0.007-kw ERP, 105-ft. above ground, 823-ft. above sea level, lat. 44° 03' 57", long. 86° 19' 58".

Transmitter: Jebavy at Ehler.

Ownership: MS Communications LLC.

Ludington—W53CC, Ch. 53, MS Communications LLC. Phone: 310-552-7970. Fax: 310-277-3069.

Technical Facilities: 100-w TPO, 0.007-kw ERP, 105-ft. above ground, 823-ft. above sea level, lat. 44° 03' 27", long. 86° 24' 58".

Holds CP for change to 34.5-kw ERP, 569-ft. above ground, 1227-ft. above sea level, lat. 43° 05' 15", long. 87° 54' 13". BMP TTL-20030908ADZ.

Transmitter: Jebavy at Ehler.

Ownership: MS Communications LLC.

Marquette—W07DB, Ch. 7, Federal Broadcasting Co. (WLUC-TV Ch. 6 Marquette)

Technical Facilities: lat. 46° 32' 45", long. 087° 23' 57".

Ownership: Raycom Media Inc.

Marquette—W17CS, Ch. 17, Trinity Broadcasting Network Inc. Phone: 714-832-2950. Fax: 714-730-0611.

Technical Facilities: 8.9-kw ERP, 380-ft. above ground, 1625-ft. above sea level, lat. 46° 30' 52", long. 87° 28' 36".

Ownership: Trinity Broadcasting Network Inc.

Mount Pleasant—W32BT, Ch. 32, P & P Cable Holdings LLC. Phone: 231-436-7731.

Technical Facilities: 515-w TPO, 0.0872-kw ERP, 50-ft. above ground, 847-ft. above sea level, lat. 43° 34' 33", long. 84° 46' 29".

Transmitter: 0.3-mi. W of Blue Grass Rd. on US Rte. 27.

Ownership: P & P Cable Holdings LLC.

Mount Pleasant—W44BQ, Ch. 44, NTN/Saginaw Inc. Phone: 231-436-7731.

Technical Facilities: 512-w TPO, 0.242-kw ERP, 25-ft. above ground, 806-ft. above sea level, lat. 43° 41' 56", long. 84° 46' 11".

Transmitter: U.S. Rte. 27, 0.4-mi. W of Blue Grass Rd.

Ownership: NTN/Saginaw Inc.

Mount Pleasant—W60CO, Ch. 60, NTN/Saginaw Inc. Phone: 231-436-7731.

Technical Facilities: 528.6-w TPO, 0.242-kw ERP, 257-ft. above ground, 806-ft. above sea level, lat. 43° 41' 56", long. 84° 46' 11".

Transmitter: 0.3-mi. W of Blue Grass Rd. on U.S. Rte. 27.

Began Operation: January 16, 2002.

Ownership: Merle W. Pearce.

Mount Pleasant—W61DK, Ch. 61, NTN/Saginaw Inc. Phone: 231-436-7731.

Technical Facilities: 1000-w TPO, 9.73-kw ERP, 1277-ft. above ground, 1164-ft. above sea level, lat. 43° 34' 33", long. 84° 46' 29".

Transmitter: BR/27, 1.5-mi. S of Mount Pleasant.

Ownership: NTN/Saginaw Inc.

Muskegon—W52DB, Ch. 52, Tribune TV Holdings Inc. (WXMI Ch. 17 Grand Rapids) Phone: 616-364-8722.

Technical Facilities: 21.7-kw ERP, 420-ft. above ground, 1076-ft. above sea level, lat. 43° 18' 50", long. 86° 00' 17".

Transmitter: 5-mi. W of Big Rapids.

Ownership: Tribune Broadcasting Co.

■ **Muskegon**—WMKG-LP, Ch. 40, Kelley Enterprises. Phone: 616-733-4040. Fax: 616-739-4329.

Studio: 4237 Airline Rd., North Shores, MI 49444.

Technical Facilities: 1000-w TPO, 13.5-kw ERP, 187-ft. above ground, 843-ft. above sea level, lat. 43° 15' 06", long. 86° 09' 10".

Transmitter: Mill Iron Rd.

Multichannel TV Sound: Stereo only.

Ownership: Kelley Enterprises.

Personnel: Fenton Kelley, General Manager & Chief Engineer.

■ **Muskegon**—WOMS-CA, Ch. 29, Wood License Co. LLC.

Technical Facilities: 8.3-kw ERP, lat. 43° 13' 47", long. 086° 00' 05".

Transmitter: Near State Rte. 46 & Hilton Park Rd.

Petoskey—W18BX, Ch. 18, MS Communications LLC. Phone: 310-552-7970. Fax: 310-277-3069.

Technical Facilities: 4-kw ERP, 415-ft. above ground, 1686-ft. above sea level, lat. 45° 28' 40", long. 84° 57' 00".

Holds CP for change to 0.0124-kw ERP, 50-ft. above ground, 1321-ft. above sea level, BPTTL-20050613ABG.

Ownership: MS Communications LLC.

Petoskey—W20BQ, Ch. 20, MS Communications LLC. Phone: 310-552-7970. Fax: 310-277-3069.

Technical Facilities: 4-kw ERP, 415-ft. above ground, 1686-ft. above sea level, lat. 45° 28' 40", long. 84° 57' 04".

Holds CP for change to 0.0124-kw ERP, 50-ft. above ground, 1321-ft. above sea level, BPTTL-20050613ABH.

Ownership: MS Communications LLC.

Petoskey—W23BM, Ch. 23, MS Communications LLC. Phone: 310-552-7970. Fax: 310-277-3069.

Technical Facilities: 4-kw ERP, 415-ft. above ground, 1686-ft. above sea level, lat. 45° 28' 40", long. 84° 57' 04".

Holds CP for change to 0.0124-kw ERP, 50-ft. above ground, 1321-ft. above sea level, BPTTL-20050613ABI.

Ownership: MS Communications LLC.

Petoskey—W25CD, Ch. 25, MS Communications LLC. Phone: 310-552-7970. Fax: 310-277-3069.

Technical Facilities: 4-kw ERP, 415-ft. above ground, 1686-ft. above sea level, lat. 45° 28' 40", long. 84° 57' 04".

Holds CP for change to 0.0124-kw ERP, 50-ft. above ground, 1321-ft. above sea level, BPTTL-20050613ABJ.

Ownership: MS Communications LLC.

Petoskey—W31BI, Ch. 31, MS Communications LLC. Phone: 310-552-7970. Fax: 310-277-3069.

Technical Facilities: 179-w TPO, 1-kw ERP, 623-ft. above ground, 1814-ft. above sea level, lat. 45° 19' 17", long. 84° 52' 33".

Transmitter: 1-mi. N of Boyne City.

Ownership: MS Communications LLC.

Petoskey—W34CR, Ch. 34, Frank J. Catz, Trustee. Phone: 650-854-0111. Fax: 650-854-0223.

Technical Facilities: 179-w TPO, 1-kw ERP, 594-ft. above ground, 1884-ft. above sea level, lat. 45° 19' 34", long. 84° 52' 43".

Transmitter: 1-mi. N of Boyne City.

Began Operation: March 21, 2002.

Ownership: Frank J. Catz, Trustee.

Petoskey—W36CD, Ch. 36, MS Communications LLC. Phone: 310-552-7970. Fax: 310-277-3069.

Technical Facilities: 179-w TPO, 4-kw ERP, 415-ft. above ground, 1686-ft. above sea level, lat. 45° 28' 40", long. 84° 57' 00".

Transmitter: 1-mi. N of Boyne City.

Ownership: MS Communications LLC.

Petoskey—W39CB, Ch. 39, MS Communications LLC. Phone: 310-552-7970. Fax: 310-277-3069.

Technical Facilities: 179-w TPO, 4-kw ERP, 415-ft. above ground, 1686-ft. above sea level, lat. 45° 28' 40", long. 84° 57' 00".

Transmitter: 1-mi. N of Boyne City.

Ownership: MS Communications LLC.

Petoskey—W41CK, Ch. 41, Frank J. Catz, Trustee. Phone: 650-854-0111. Fax: 650-854-0223.

Technical Facilities: 179-w TPO, 1-kw ERP, 623-ft. above ground, 1814-ft. above sea level, lat. 45° 19' 17", long. 84° 52' 33".

Transmitter: 1-mi. N of Boyne City.

Ownership: Frank J. Catz, Trustee.

Petoskey—W51CR, Ch. 51, MS Communications LLC. Phone: 310-552-7970. Fax: 310-277-3069.

Technical Facilities: 179-w TPO, 4-kw ERP, 415-ft. above ground, 1686-ft. above sea level, lat. 45° 28' 40", long. 84° 57' 00".

Holds CP for change to 0.0124-kw ERP, 50-ft. above ground, 1321-ft. above sea level, BPTTL-20050613ABM.

Transmitter: 1-mi. N of Boyne City.

Ownership: MS Communications LLC.

Petoskey—W53BN, Ch. 53, MS Communications LLC. Phone: 310-552-7970. Fax: 310-277-3069.

Technical Facilities: 179-w TPO, 4-kw ERP, 415-ft. above ground, 1686-ft. above sea level, lat. 45° 28' 40", long. 84° 57' 00".

Transmitter: 1-mi. N of Boyne City.

Ownership: MS Communications LLC.

Petoskey—W55CL, Ch. 55, MS Communications LLC. Phone: 310-552-7970. Fax: 310-277-3069.

Technical Facilities: 179-w TPO, 4-kw ERP, 415-ft. above ground, 1686-ft. above sea level, lat. 45° 28' 40", long. 84° 57' 00".

Transmitter: 1-mi. N of Boyne City.

Ownership: MS Communications LLC.

Petoskey—W57CP, Ch. 57, MS Communications LLC. Phone: 310-552-7970. Fax: 310-277-3069.

Technical Facilities: 179-w TPO, 4-kw ERP, 415-ft. above ground, 1686-ft. above sea level, lat. 45° 28' 40", long. 84° 57' 00".

Transmitter: 1-mi. N of Boyne City.

Ownership: MS Communications LLC.

Petoskey—W62CR, Ch. 62, MS Communications LLC. Phone: 310-552-7970. Fax: 310-277-3069.

Technical Facilities: 179-w TPO, 4-kw ERP, 415-ft. above ground, 1686-ft. above sea level, lat. 45° 28' 40", long. 84° 57' 00".

Transmitter: 0.99 miles N. of Boyne City.

Ownership: MS Communications LLC.

Petoskey—W64CK, Ch. 64, MS Communications LLC. Phone: 310-552-7970. Fax: 310-277-3069.

Technical Facilities: 179-w TPO, 4-kw ERP, 415-ft. above ground, 1686-ft. above sea level, lat. 45° 28' 40", long. 84° 57' 00".

Transmitter: 1-mi. N of Boyne City.

Ownership: MS Communications LLC.

Petoskey—W66CY, Ch. 66, MS Communications LLC. Phone: 310-552-7970. Fax: 310-277-3069.

Technical Facilities: 179-w TPO, 4-kw ERP, 415-ft. above ground, 1686-ft. above sea level, lat. 45° 28' 40", long. 84° 57' 00".

Transmitter: 1-mi. N of Boyne City.

- Ownership: MS Communications LLC.
- Petoskey**—W68DH, Ch. 68, MS Communications LLC. Phone: 310-552-7970. Fax: 310-277-3069.
- Technical Facilities: 4-kw ERP, 415-ft. above ground, 1686-ft. above sea level, lat. 45° 28' 40", long. 84° 57' 04".
- Holds CP for change to 0.0124-kw ERP, 50-ft. above ground, 1321-ft. above sea level, BPTTL-20050613ABS.
- Ownership: MS Communications LLC.
- Pinconning**—W09CK, Ch. 9, P & P Cable Holdings LLC. Phone: 231-436-7731. Fax: 231-436-7731.
- Technical Facilities: 939-w TPO, 0.085-kw ERP, 26-ft. above ground, 830-ft. above sea level, lat. 43° 07' 009", long. 83° 40' 38".
- Transmitter: 3685 Garfield Rd., Mount Forest Twp.
- Ownership: P & P Cable Holdings LLC.
- Pinconning**—W15BP, Ch. 15, P & P Cable Holdings LLC. Phone: 231-436-7731. Fax: 253-540-0980.
- Technical Facilities: 1000-w TPO, 0.25-kw ERP, 25-ft. above ground, 618-ft. above sea level, lat. 43° 50' 46", long. 84° 005' 32".
- Transmitter: 3685 Garfield Rd., Mount Forest Twp.
- Ownership: P & P Cable Holdings LLC.
- Pinconning**—W44B0, Ch. 44, P & P Cable Holdings LLC. Phone: 231-436-7731.
- Technical Facilities: 1000-w TPO, 0.25-kw ERP, 25-ft. above ground, 618-ft. above sea level, lat. 43° 50' 46", long. 84° 005' 32".
- Transmitter: 3685 Garfield Rd., Mount Forest Twp.
- Ownership: P & P Cable Holdings LLC.
- Pinconning**—WKJF-LP, Ch. 58, P & P Cable Holdings LLC. Phone: 231-436-7731.
- Technical Facilities: 931-w TPO, 0.25-kw ERP, 25-ft. above ground, 618-ft. above sea level, lat. 43° 42' 002", long. 83° 59' 17".
- Transmitter: 3685 Garfield Rd., Mount Forest Twp.
- Ownership: P & P Cable Holdings LLC.
- Pinconning**—WKNX-LP, Ch. 22, P & P Cable Holdings LLC. Phone: 231-436-7731.
- Technical Facilities: 1000-w TPO, 0.25-kw ERP, 25-ft. above ground, 618-ft. above sea level, lat. 43° 42' 002", long. 83° 59' 17".
- Transmitter: 3685 Garfield Rd., Mount Forest Twp.
- Ownership: P & P Cable Holdings LLC.
- Pinconning**—WLLZ-LP, Ch. 12, P & P Cable Holdings LLC. Phone: 231-436-7731.
- Technical Facilities: 0.075-kw ERP, 100-ft. above ground, 1173-ft. above sea level, lat. 44° 45' 22", long. 85° 40' 42".
- Holds CP for change to 1.23-kw ERP, BPTVL-200312018FI.
- Ownership: P & P Cable Holdings LLC.
- Pinconning**—WTCF-LP, Ch. 69, NTN/Saginaw Inc. Phone: 231-436-7731. Fax: 253-540-0980.
- Technical Facilities: 0.25-kw ERP, 25-ft. above ground, 618-ft. above sea level, lat. 43° 50' 46", long. 84° 005' 32".
- Transmitter: 3685 Garfield Rd., Mount Forest Twp.
- Ownership: NTN/Saginaw Inc.
- Pinconning**—WUHO-LP, Ch. 57, P & P Cable Holdings LLC. Phone: 231-436-7731. Fax: 253-540-0981.
- Technical Facilities: 969-w TPO, 0.25-kw ERP, 25-ft. above ground, 618-ft. above sea level, lat. 43° 50' 46", long. 84° 005' 32".
- Holds CP for change to 15-kw ERP, 450-ft. above ground, 1379-ft. above sea level, lat. 42° 16' 28", long. 85° 39' 12". BPTTL-20020709AAZ.
- Transmitter: 3685 Garfield Rd., Mount Forest Twp.
- Ownership: P & P Cable Holdings LLC.
- Republic**—W43BY, Ch. 43, Western Upper Peninsula Television Inc.
- Technical Facilities: 0.95-kw ERP, lat. 46° 24' 000", long. 087° 59' 26".
- Transmitter: Republic, MI.
- Saginaw & Midland**—W46CR, Ch. 46, Three Angels Broadcasting Network Inc. Phone: 618-627-4651. Fax: 618-627-4155.
- Technical Facilities: 1000-w TPO, 66.4-kw ERP, 476-ft. above ground, 1164-ft. above sea level, lat. 43° 30' 56", long. 84° 32' 49".
- Transmitter: 2-mi. ENE of Geneva Rd.
- Began Operation: December 9, 1999.
- Ownership: Three Angels Broadcasting Network Inc.
- Personnel: Moses Primo, Chief Engineer.
- Sault Ste. Marie**—W21BN, Ch. 21, MS Communications LLC. Phone: 310-552-7970. Fax: 310-277-3069.
- Technical Facilities: 132-w TPO, 0.007-kw ERP, 105-ft. above ground, 761-ft. above sea level, lat. 46° 23' 48", long. 84° 23' 52".
- Transmitter: 1-mi. S of Sault Ste. Marie.
- Ownership: MS Communications LLC.
- Sault Ste. Marie**—W32BN, Ch. 32, MS Communications LLC. Phone: 310-552-7970. Fax: 310-277-3069.
- Technical Facilities: 132-w TPO, 0.007-kw ERP, 105-ft. above ground, 656-ft. above sea level, lat. 46° 23' 48", long. 84° 23' 52".
- Transmitter: 1-mi. S of Sault Ste. Marie.
- Ownership: MS Communications LLC.
- Sault Ste. Marie**—W36BV, Ch. 36, MS Communications LLC. Phone: 310-552-7970. Fax: 310-277-3069.
- Technical Facilities: 132-w TPO, 0.007-kw ERP, 105-ft. above ground, 656-ft. above sea level, lat. 46° 23' 48", long. 84° 23' 52".
- Transmitter: 1-mi. S of Sault Ste. Marie.
- Ownership: MS Communications LLC.
- Sault Ste. Marie**—W39BY, Ch. 39, MS Communications LLC. Phone: 310-552-7970. Fax: 310-277-3069.
- Technical Facilities: 132-w TPO, 0.007-kw ERP, 105-ft. above ground, 656-ft. above sea level, lat. 46° 23' 48", long. 84° 23' 52".
- Transmitter: 1-mi. S of Sault Ste. Marie.
- Ownership: MS Communications LLC.
- Sault Ste. Marie**—W48BZ, Ch. 48, MS Communications LLC. Phone: 310-552-7970. Fax: 310-277-3069.
- Technical Facilities: 132-w TPO, 0.007-kw ERP, 105-ft. above ground, 656-ft. above sea level, lat. 46° 23' 48", long. 84° 23' 52".
- Transmitter: 1-mi. S of Sault Ste. Marie.
- Ownership: MS Communications LLC.
- Sault Ste. Marie**—W50CA, Ch. 50, MS Communications LLC. Phone: 310-552-7970. Fax: 310-277-3069.
- Technical Facilities: 132-w TPO, 0.007-kw ERP, 105-ft. above ground, 656-ft. above sea level, lat. 46° 23' 48", long. 84° 23' 52".
- Transmitter: 1-mi. S of Sault Ste. Marie.
- Ownership: MS Communications LLC.
- Sault Ste. Marie**—W52CB, Ch. 52, MS Communications LLC. Phone: 310-552-7970. Fax: 310-277-3069.
- Technical Facilities: 1000-w TPO, 0.007-kw ERP, 105-ft. above ground, 656-ft. above sea level, lat. 46° 23' 48", long. 84° 23' 52".
- Transmitter: 1-mi. S of Sault Ste. Marie.
- Began Operation: October 30, 2001.
- Ownership: MS Communications LLC.
- Sault Ste. Marie**—W56DI, Ch. 56, MS Communications LLC. Phone: 310-552-7970. Fax: 310-277-3069.
- Technical Facilities: 132-w TPO, 0.007-kw ERP, 105-ft. above ground, 656-ft. above sea level, lat. 46° 23' 48", long. 84° 23' 52".
- Transmitter: 1-mi. S of Sault Ste. Marie.
- Ownership: MS Communications LLC.
- Sault Ste. Marie**—W58CO, Ch. 58, MS Communications LLC. Phone: 310-552-7970. Fax: 310-277-3069.
- Technical Facilities: 500-w TPO, 0.007-kw ERP, 105-ft. above ground, 656-ft. above sea level, lat. 46° 23' 48", long. 84° 23' 52".
- Transmitter: 1-mi. S of Sault Ste. Marie.
- Ownership: MS Communications LLC.
- Sault Ste. Marie**—W61CR, Ch. 61, Rockfleet Broadcasting II Inc. (WFQX-TV Ch. 33 Cadillac)
- Technical Facilities: 10-kw ERP, lat. 46° 29' 10", long. 084° 13' 49".
- Transmitter: Sugar Island Rd., 0.6-mi. W of McMahan Rd.
- Sault Ste. Marie**—W67CS, Ch. 67, Three Angels Broadcasting Network Inc. (KTBN-TV Ch. 40 Santa Ana)
- Technical Facilities: lat. 46° 26' 16", long. 084° 22' 42".
- Ownership: Three Angels Broadcasting Network Inc.
- Thoreau**—K28HM, Ch. 28, Emmis Television License LLC. Phone: 818-238-0209. Fax: 818-238-0232.
- Technical Facilities: 1.283-kw ERP, lat. 35° 27' 59", long. 108° 14' 25".
- Ownership: Emmis Communications Corp.
- Traverse City**—W15BM, Ch. 15, MS Communications LLC. Phone: 310-552-7970. Fax: 310-277-3069.
- Technical Facilities: 0.007-kw ERP, 105-ft. above ground, 1155-ft. above sea level, lat. 44° 46' 13", long. 85° 41' 43".
- Ownership: MS Communications LLC.
- Traverse City**—W23BL, Ch. 23, MS Communications LLC. Phone: 310-552-7970. Fax: 310-277-3069.
- Technical Facilities: 69-w TPO, 0.007-kw ERP, 105-ft. above ground, 1155-ft. above sea level, lat. 44° 46' 13", long. 85° 41' 43".
- Transmitter: 1.5-mi. SE of Traverse City Airport.
- Ownership: MS Communications LLC.
- Traverse City**—W25CU, Ch. 25, Edward J. & Madge E. Hess. Phone: 209-722-1976.
- Technical Facilities: 0.5-kw ERP, 459-ft. above ground, 480-ft. above sea level, lat. 44° 45' 22", long. 85° 40' 42".
- Ownership: Edward J. & Madge E. Hess.
- Traverse City**—W34CE, Ch. 34, MS Communications LLC. Phone: 310-552-7970. Fax: 310-277-3069.
- Technical Facilities: 69-w TPO, 0.007-kw ERP, 105-ft. above ground, 1155-ft. above sea level, lat. 44° 46' 13", long. 85° 41' 43".
- Transmitter: 1.6-mi. SE of Traverse City airport.
- Ownership: MS Communications LLC.
- Traverse City**—W36BZ, Ch. 36, MS Communications LLC. Phone: 310-552-7970. Fax: 310-277-3069.
- Technical Facilities: 69-w TPO, 0.007-kw ERP, 105-ft. above ground, 1155-ft. above sea level, lat. 44° 46' 13", long. 85° 41' 43".
- Transmitter: 1.5-mi. SE of Traverse City airport.
- Ownership: MS Communications LLC.
- Traverse City**—W46AD, Ch. 46, Central Michigan U. (WCUM-TV Ch. 14 Mount Pleasant)
- Technical Facilities: 15.6-kw ERP, lat. 44° 46' 36", long. 085° 41' 002".
- Traverse City**—W48CC, Ch. 48, MS Communications LLC. Phone: 310-552-7970. Fax: 310-277-3069.
- Technical Facilities: 69-w TPO, 0.007-kw ERP, 105-ft. above ground, 1050-ft. above sea level, lat. 44° 46' 13", long. 85° 41' 43".
- Transmitter: 1.5-mi. SE of Traverse City Airport.
- Ownership: MS Communications LLC.
- Traverse City**—W52CP, Ch. 52, MS Communications LLC. Phone: 310-552-7970. Fax: 310-277-3069.
- Technical Facilities: 69-w TPO, 0.007-kw ERP, 105-ft. above ground, 1050-ft. above sea level, lat. 44° 46' 13", long. 85° 41' 43".
- Transmitter: 1.5-mi. SE of Traverse City Airport.
- Began Operation: October 30, 2001.
- Ownership: MS Communications LLC.
- Traverse City**—W54CR, Ch. 54, Rockfleet Broadcasting II LLC. (WFQX-TV Ch. 33 Cadillac) Phone: 212-605-0401.
- Technical Facilities: 30.45-kw ERP, 269-ft. above ground, 1318-ft. above sea level, lat. 44° 46' 13", long. 85° 41' 43".
- Ownership: Rockfleet Broadcasting II Inc.
- Traverse City**—W56DF, Ch. 56, MS Communications LLC. Phone: 310-552-7970. Fax: 310-277-3069.
- Technical Facilities: 0.007-kw ERP, 105-ft. above ground, 1155-ft. above sea level, lat. 44° 46' 13", long. 85° 41' 43".
- Ownership: MS Communications LLC.
- Traverse City**—W58CN, Ch. 58, MS Communications LLC. Phone: 310-552-7970. Fax: 310-277-3069.

Michigan — Low Power TV & TV Translator Stations

Technical Facilities: 0.007-kw ERP, 105-ft. above ground, 1050-ft. above sea level, lat. 44° 46' 13", long. 85° 41' 43".

Ownership: MS Communications LLC.

Traverse City—W62CQ, Ch. 62, MS Communications LLC. Phone: 310-552-7970. Fax: 310-277-3069.

Technical Facilities: 69-w TPO, 0.007-kw ERP, 105-ft. above ground, 1050-ft. above sea level, lat. 44° 46' 13", long. 85° 41' 43".

Transmitter: 1.5-mi. SE of Traverse City Airport.

Ownership: MS Communications LLC.

Traverse City—W66CX, Ch. 66, MS Communications LLC. Phone: 310-552-7970. Fax: 310-277-3069.

Technical Facilities: 69-w TPO, 0.007-kw ERP, 105-ft. above ground, 1050-ft. above sea level, lat. 44° 46' 13", long. 85° 41' 43".

Transmitter: 1.5-mi. SE of Traverse City Airport.

Ownership: MS Communications LLC.

Traverse City—W68DD, Ch. 68, MS Communications LLC. Phone: 310-552-7970. Fax: 310-277-3069.

Technical Facilities: 69-w TPO, 0.007-kw ERP, 105-ft. above ground, 1050-ft. above sea level, lat. 44° 46' 13", long. 85° 41' 43".

Transmitter: 1.5-mi. SE of Traverse City Airport.

Ownership: MS Communications LLC.

Minnesota

Aitkin—K25GD, Ch. 25, KBJR License Inc.

Technical Facilities: lat. 46° 32' 005", long. 093° 52' 41".

Aitkin—K33ET, Ch. 33, Malara Broadcast Group of Duluth Licensee LLC. (KDLH Ch. 3 Duluth) Phone: 941-312-0214.

Technical Facilities: 0.1-kw ERP, lat. 46° 32' 005", long. 093° 52' 41".

Transmitter: 7.5-mi. W of Aitkin.

Ownership: TCM Media Associates LLC.

Aitkin—K39GG, Ch. 39, KQDS Acquisition Corp. Phone: 701-277-1515.

Technical Facilities: 14.3-kw ERP, 328-ft. above ground, 1545-ft. above sea level, lat. 46° 32' 005", long. 93° 50' 15".

Ownership: KQDS Acquisition Corp.

Albert Lea—K54HA, Ch. 54, Trinity Broadcasting Network Inc.

Technical Facilities: 10-kw ERP, lat. 43° 37' 40", long. 093° 21' 50".

Alexandria—K14LZ, Ch. 14, Selective TV Inc. (WCCO-TV Ch. 4 Minneapolis)

Technical Facilities: 1.56-kw ERP, 354-ft. above ground, 1824-ft. above sea level, lat. 45° 55' 59", long. 95° 26' 50".

Ownership: Selective TV Inc.

Alexandria—K16CO, Ch. 16, Selective TV Inc. Phone: 320-763-5924. Fax: 320-763-9247.

Studio: 2308 S. Broadway, Alexandria, MN 56308.

Technical Facilities: 100-w TPO, 1.56-kw ERP, 338-ft. above ground, 1808-ft. above sea level, lat. 45° 55' 59", long. 95° 26' 50".

Transmitter: 4-mi. NW of Alexandria.

Began Operation: December 1, 1991.

Ownership: Selective TV Inc.

Personnel: Mike Gregor, General Manager; Dave Wilbur, Chief Engineer.

Alexandria—K18DG, Ch. 18, Selective TV Inc. Phone: 320-763-5924. Fax: 320-763-9247.

Studio: 2308 S. Broadway, Alexandria, MN 56308.

Technical Facilities: 100-w TPO, 1.56-kw ERP, 338-ft. above ground, 1808-ft. above sea level, lat. 45° 55' 59", long. 95° 26' 50".

Transmitter: 4-mi. NW of Alexandria.

Began Operation: December 1, 1991.

Ownership: Selective TV Inc.

Personnel: Mike Gregor, General Manager; Dave Wilbur, Chief Engineer.

Alexandria—K21GN, Ch. 21, Selective TV Inc. Phone: 651-642-4212.

Technical Facilities: 1.56-kw ERP, 338-ft. above ground, 1808-ft. above sea level, lat. 45° 55' 59", long. 95° 26' 50".

Ownership: Selective TV Inc.

Alexandria—K26CL, Ch. 26, Selective TV Inc. Phone: 320-763-5924. Fax: 320-763-9247.

Studio: 2308 S. Broadway, Alexandria, MN 56308.

Technical Facilities: 100-w TPO, 0.745-kw ERP, 338-ft. above ground, 1808-ft. above sea level, lat. 45° 55' 59", long. 95° 26' 50".

Transmitter: 4-mi. NW of Alexandria.

Began Operation: March 1, 1990.

Ownership: Selective TV Inc.

Personnel: Mike Gregor, General Manager; Dave Wilbur, Chief Engineer.

Alexandria—K28BT, Ch. 28, Selective TV Inc. (WFTC Ch. 29 Minneapolis)

Technical Facilities: lat. 45° 55' 59", long. 095° 26' 50".

Alexandria—K30AF, Ch. 30, Selective TV Inc. Phone: 320-763-5924. Fax: 320-763-9247.

Studio: 2308 S. Broadway, Alexandria, MN 56308.

Technical Facilities: 100-w TPO, 1.4012-kw ERP, 354-ft. above ground, 1824-ft. above sea level, lat. 45° 55' 59", long. 95° 26' 50".

Transmitter: 4-mi. NW of Alexandria.

Began Operation: November 1, 1982.

Ownership: Selective TV Inc.

Personnel: Mike Gregor, General Manager; Dave Wilbur, Chief Engineer.

Alexandria—K32EB, Ch. 32, Selective TV Inc. Phone: 320-763-5924. Fax: 320-763-9247.

Technical Facilities: 100-w TPO, 1.63-kw ERP, 354-ft. above ground, 1807-ft. above sea level, lat. 45° 55' 59", long. 95° 26' 50".

Transmitter: 4-mi. NW of Alexandria.

Began Operation: October 19, 1995.

Ownership: Selective TV Inc.

Personnel: Mike Gregor, General Manager; Dave Wilbur, Chief Engineer.

Alexandria—K34AF, Ch. 34, Selective TV Inc. Phone: 320-763-5924. Fax: 320-763-9247.

Studio: 2308 S. Broadway, Alexandria, MN 56308.

Technical Facilities: 100-w TPO, 1.4012-kw ERP, 354-ft. above ground, 1470-ft. above sea level, lat. 45° 55' 59", long. 95° 26' 50".

Transmitter: 4-mi. NW of Alexandria.

Began Operation: May 1, 1983.

Ownership: Selective TV Inc.

Personnel: Mike Gregor, General Manager; Dave Wilbur, Chief Engineer.

Alexandria—K38AC, Ch. 38, Selective TV Inc. (KMSP-TV Ch. 9 Minneapolis-St. Paul)

Technical Facilities: 1.4-kw ERP, lat. 45° 55' 59", long. 095° 26' 50".

Alexandria—K44GH, Ch. 44, Three Angels Broadcasting Network Inc. Phone: 618-627-4651.

Technical Facilities: 1.2-kw ERP, 338-ft. above ground, 1808-ft. above sea level, lat. 45° 55' 59", long. 95° 26' 50".

Ownership: Three Angels Broadcasting Network Inc.

Alexandria—K48DV, Ch. 48, Selective TV Inc. Phone: 320-763-5924. Fax: 320-763-9247.

Studio: 2308 S. Broadway, Alexandria, MN 56308.

Technical Facilities: 100-w TPO, 1.45-kw ERP, 338-ft. above ground, 1808-ft. above sea level, lat. 45° 55' 59", long. 95° 26' 50".

Transmitter: 4-mi. NW of Alexandria.

Began Operation: May 1, 1993.

Ownership: Selective TV Inc.

Personnel: Mike Gregor, General Manager; Dave Wilbur, Chief Engineer.

Alexandria—K50DB, Ch. 50, Selective TV Inc. Phone: 320-763-5924. Fax: 320-763-9247.

Studio: 2308 S. Broadway, Alexandria, MN 56308.

Technical Facilities: 100-w TPO, 1.45-kw ERP, 338-ft. above ground, 1808-ft. above sea level, lat. 45° 55' 59", long. 95° 26' 50".

Transmitter: 4-mi. NW of Alexandria.

Began Operation: May 1, 1993.

Ownership: Selective TV Inc.

Personnel: Micheal R. Gregor, President.

Alexandria—K52DZ, Ch. 52, Selective TV Inc. Phone: 320-763-5924. Fax: 320-763-9247.

Studio: 2308 S. Broadway, Alexandria, MN 56308.

Technical Facilities: 100-w TPO, 1.45-kw ERP, 338-ft. above ground, 1808-ft. above sea level, lat. 45° 55' 59", long. 95° 26' 50".

Transmitter: 4-mi. NW of Alexandria.

Began Operation: May 1, 1993.

Ownership: Selective TV Inc.

Personnel: Micheal R. Gregor, General Manager; Dave Wilbur, Chief Engineer.

Alexandria—K55ID, Ch. 55, Selective TV Inc. Technical Facilities: 1.56-kw ERP, lat. 45° 55' 59", long. 095° 26' 50".

Alexandria—K58DS, Ch. 58, Selective TV Inc. Phone: 320-763-5924. Fax: 320-763-9247.

Studio: 2308 S. Broadway, Alexandria, MN 56308.

Technical Facilities: 100-w TPO, 1.53-kw ERP, 338-ft. above ground, 1808-ft. above sea level, lat. 45° 55' 59", long. 95° 26' 50".

Transmitter: 4-mi. NW of Alexandria.

Began Operation: December 1, 1991.

Ownership: Selective TV Inc.

Personnel: Micheal R. Gregor, General Manager; Dave Wilbur, Chief Engineer.

Alexandria—K60EJ, Ch. 60, Selective TV Inc. Phone: 320-763-5924. Fax: 320-763-9247.

Studio: 2308 S. Broadway, Alexandria, MN 56308.

Technical Facilities: 100-w TPO, 1.53-kw ERP, 338-ft. above ground, 1807-ft. above sea level, lat. 45° 55' 59", long. 95° 26' 50".

Transmitter: 4-mi. NW of Alexandria.

Began Operation: August 1, 1991.

Ownership: Selective TV Inc.

Personnel: Micheal R. Gregor, General Manager; Dave Wilbur, Chief Engineer.

Alexandria—K62AU, Ch. 62, Selective TV Inc. Phone: 320-763-5924. Fax: 320-763-9247.

Studio: 2308 S. Broadway, Alexandria, MN 56308.

Technical Facilities: 100-w TPO, 1.4-kw ERP, lat. 45° 55' 59", long. 95° 26' 50".

Transmitter: 4-mi. NW of Alexandria.

Began Operation: February 19, 1979.

Ownership: Selective TV Inc.

Personnel: Micheal R. Gregor, General Manager; Dave Wilbur, Chief Engineer.

Alexandria—K65HD, Ch. 65, Selective TV Inc. Phone: 320-763-5924. Fax: 320-763-9247.

Studio: 2308 S. Broadway, Alexandria, MN 56308.

Technical Facilities: 1.26-kw ERP, 338-ft. above ground, 1808-ft. above sea level, lat. 45° 55' 59", long. 95° 26' 50".

Began Operation: March 1, 1988.

Ownership: Selective TV Inc.

Personnel: Micheal R. Gregor, General Manager; Dave Wilbur, Chief Engineer.

Alexandria—K67HI, Ch. 67, Selective TV Inc. Technical Facilities: 1.31-kw ERP, lat. 45° 55' 59", long. 095° 26' 50".

Appleton—K15DC, Ch. 15, Prairieview TV Inc.

Technical Facilities: 1.26-kw ERP, 483-ft. above ground, 1515-ft. above sea level, lat. 45° 10' 49", long. 95° 59' 47".

Ownership: Prairieview TV Inc.

Appleton—K17CS, Ch. 17, Prairieview TV Inc. Phone: 612-975-0548.

Technical Facilities: 100-w TPO, 1.23-kw ERP, 482-ft. above ground, 1503-ft. above sea level, lat. 45° 10' 49", long. 95° 59' 47".

Transmitter: Near Hwy. 7, 1-mi. SE of Appleton.

Ownership: Prairieview TV Inc.

Personnel: Tamie Campbell, General Manager.

Appleton—K19CW, Ch. 19, Prairieview TV Inc. Phone: 612-975-0548.

Technical Facilities: 100-w TPO, 1.31-kw ERP, 482-ft. above ground, 1503-ft. above sea level, lat. 45° 10' 49", long. 95° 59' 47".

Transmitter: Near Hwy. 7, 1-mi. SE of Appleton.

Ownership: Prairieview TV Inc.

Personnel: Tamie Campbell, General Manager.

Appleton—K21AK, Ch. 21, Televue Systems of Minnesota Inc.

Technical Facilities: 1.17-kw ERP, 489-ft. above ground, 1509-ft. above sea level, lat. 45° 10' 49", long. 95° 59' 47".

Transmitter: 0.99 mi. SE of Appleton, near Hwy. 7.

Ownership: Televue Systems of Minnesota.

Appleton—K23DF, Ch. 23, Prairieview TV Inc. Phone: 612-975-0548.

Technical Facilities: 100-w TPO, 0.82-kw ERP, 479-ft. above ground, 1499-ft. above sea level, lat. 45° 10' 49", long. 95° 59' 47".

Transmitter: Near Hwy. 7, 1-mi. SE of Appleton.

Ownership: Prairieview TV Inc.

Personnel: Tamie Campbell, General Manager.

Appleton—K25EI, Ch. 25, Prairieview TV Inc.

Technical Facilities: 1.21-kw ERP, 483-ft. above ground, 1515-ft. above sea level, lat. 45° 10' 49", long. 95° 59' 47".

Appleton—K29CC, Ch. 29, Prairieview TV Inc. Phone: 612-975-0548.

Technical Facilities: 0.896-kw ERP, lat. 45° 10' 49", long. 95° 59' 47".

Transmitter: Near Hwy. 7, 1-mi. SE of Appleton.

Ownership: Prairieview TV Inc.

Appleton—K31BT, Ch. 31, Prairieview TV Inc. Phone: 612-975-0548.

Technical Facilities: 100-w TPO, 0.896-kw ERP, 482-ft. above ground, 1503-ft. above sea level, lat. 45° 10' 49", long. 95° 59' 47".

Transmitter: Near Hwy. 7, 1-mi. SE of Appleton.

Ownership: Prairieview TV Inc.

Personnel: Tamie Campbell, General Manager.

Appleton—K33CR, Ch. 33, Prairieview TV Inc. Phone: 612-975-0548.

Technical Facilities: 100-w TPO, 0.896-kw ERP, 482-ft. above ground, 1503-ft. above sea level, lat. 45° 10' 49", long. 95° 59' 47".

Transmitter: Near Hwy. 7, 1-mi. SE of Appleton.

Ownership: Prairieview TV Inc.

Personnel: Tamie Campbell, General Manager.

Appleton—K49ED, Ch. 49, Prairieview TV Inc. Phone: 612-975-0548.

Technical Facilities: 100-w TPO, 0.98-kw ERP, 495-ft. above ground, 1516-ft. above sea level, lat. 45° 10' 49", long. 95° 59' 47".

Transmitter: Near Hwy. 7, 1-mi. SE of Appleton.

Began Operation: March 3, 1997.

Ownership: Prairieview TV Inc.

Personnel: Tamie Campbell, General Manager.

Appleton—K52AH, Ch. 52, Prairieview TV Inc. (WFTC Ch. 29 Minneapolis)

Technical Facilities: 1.68-kw ERP, lat. 45° 10' 49", long. 095° 59' 47".

Appleton—K54AK, Ch. 54, Prairieview TV Inc. (KMSP-TV Ch. 9 Minneapolis-St. Paul)

Technical Facilities: 1.68-kw ERP, lat. 45° 10' 49", long. 095° 59' 47".

Appleton—K56BZ, Ch. 56, Prairieview TV Inc. (KARE Ch. 11 Minneapolis)

Technical Facilities: lat. 45° 10' 49", long. 095° 59' 47".

Appleton—K58EO, Ch. 58, Prairieview TV Inc. Phone: 612-975-0548.

Technical Facilities: 100-w TPO, 1.17-kw ERP, 483-ft. above ground, 1503-ft. above sea level, lat. 45° 10' 49", long. 95° 59' 47".

Transmitter: Near Hwy. 7, 1-mi. SE of Appleton.

Ownership: Prairieview TV Inc.

Personnel: Tamie Campbell, General Manager.

Appleton—K60AB, Ch. 60, Prairieview TV Inc. (KVRR Ch. 15 Fargo)

Technical Facilities: 1.68-kw ERP, lat. 45° 10' 46", long. 095° 59' 35".

Aurora—K45FR, Ch. 45, Renville County TV Corp. Phone: 320-523-2448. Fax: 320-523-2799.

Technical Facilities: 100-w TPO, 0.99-kw ERP, 384-ft. above ground, 1475-ft. above sea level, lat. 44° 45' 33", long. 94° 52' 24".

Transmitter: 1-mi. ESE of Bird Island.

Ownership: Renville County TV Corp.

Personnel: Tom Upman, Chief Engineer.

Austin—K26FL, Ch. 26, Televue Systems of Minnesota. Phone: 612-975-0548.

Technical Facilities: 100-w TPO, 1.47-kw ERP, 400-ft. above ground, 1699-ft. above sea level, lat. 43° 38' 18", long. 93° 08' 49".

Holds CP for change to 1.59-kw ERP, , BPTTL-980601NE.

Transmitter: 1.5-mi. S of Hwy. 90, 3-mi. W of Oakland Twp.

Ownership: Televue Systems of Minnesota.

Personnel: Tamie Campbell, General Manager.

Baudette—K53BL, Ch. 53, Lake of the Woods County. (KXJB-TV Ch. 4 Valley City)

Technical Facilities: 1.46-kw ERP, lat. 48° 40' 14", long. 094° 34' 24".

Baudette—K55BH, Ch. 55, Lake of the Woods County.

Technical Facilities: 1.48-kw ERP, lat. 48° 40' 14", long. 094° 34' 24".

Baudette—K57AR, Ch. 57, Lake of the Woods County. (WDAZ-TV Ch. 8 Devils Lake)

Technical Facilities: 1.46-kw ERP, lat. 48° 40' 14", long. 094° 34' 24".

Bemidji—K28DD, Ch. 28, Hubbard Broadcasting Inc. (KSAX Ch. 42 Alexandria)

Technical Facilities: lat. 47° 28' 008", long. 094° 49' 23".

Bemidji—K30DK, Ch. 30, Fox Television Stations Inc. (KMSP-TV Ch. 9 Minneapolis-St. Paul)

Technical Facilities: lat. 47° 28' 008", long. 094° 49' 23".

Big Falls—W64AM, Ch. 64, County of Koochiching. (WIRT Ch. 13 Hibbing)

Technical Facilities: 0.812-kw ERP, lat. 48° 11' 30", long. 093° 48' 000".

Big Falls, etc.—K60BO, Ch. 60, County of Koochiching. (KBJR-TV Ch. 6 Superior)

Technical Facilities: 0.81-kw ERP, lat. 48° 11' 30", long. 093° 48' 000".

Big Falls, etc.—K62BJ, Ch. 62, County of Koochiching. (KDLH Ch. 3 Duluth)

Technical Facilities: 0.81-kw ERP, lat. 48° 11' 30", long. 093° 48' 000".

Big Fork, etc.—K67CA, Ch. 67, EZ-TV Inc. (KDLH Ch. 3 Duluth)

Technical Facilities: 0.812-kw ERP, lat. 47° 39' 005", long. 093° 40' 24".

Big Fork, etc.—K69CR, Ch. 69, EZ-TV Inc. (KBJR-TV Ch. 6 Superior)

Technical Facilities: 0.81-kw ERP, lat. 47° 39' 005", long. 093° 40' 24".

Birchdale, etc.—K56BO, Ch. 56, County of Koochiching. (KDLH Ch. 3 Duluth)

Technical Facilities: 0.924-kw ERP, lat. 48° 29' 008", long. 094° 000' 26".

Birchdale, etc.—W58AI, Ch. 58, County of Koochiching. (WIRT Ch. 13 Hibbing)

Technical Facilities: 0.924-kw ERP, lat. 48° 29' 008", long. 094° 000' 26".

Blue Earth—K70DR, Ch. 70, KTTC Television Inc. (KTTC Ch. 10 Rochester)

Technical Facilities: 2.68-kw ERP, lat. 43° 38' 005", long. 094° 002' 35".

Brainerd—K16BQ, Ch. 16, Hubbard Broadcasting Inc. (KSAX Ch. 42 Alexandria)

Technical Facilities: 15.6-kw ERP, lat. 46° 19' 19", long. 094° 009' 55".

Brainerd—K48IF, Ch. 48, Fox Television Stations Inc. (KMSP-TV Ch. 9 Minneapolis-St. Paul) Phone: 202-895-3088.

Technical Facilities: 1.14-kw ERP, 450-ft. above ground, 1720-ft. above sea level, lat. 46° 19' 19", long. 94° 009' 55".

Ownership: Fox Television Stations Inc.

Brainerd—K54AT, Ch. 54, Red River Broadcast Co. LLC. Phone: 701-277-1515.

Studio: 4015 9th Ave. SW, Fargo, ND 58103.

Technical Facilities: 1000-w TPO, 19.5-kw ERP, 512-ft. above ground, 1883-ft. above sea level, lat. 46° 25' 21", long. 94° 27' 41".

Transmitter: E of Rte. 1, 6-mi. N of intersection of Rte. 1 & Hwy. 210, Pillager.

Multichannel TV Sound: Stereo and separate audio program.

Began Operation: April 1, 1988.

Ownership: Red River Broadcast Corp.

Breezy Point—KLKS-LP, Ch. 14, Lakes Broadcasting Group Inc. Phone: 218-562-4884. Fax: 218-562-4058.

Technical Facilities: 970-w TPO, 13.1-kw ERP, 473-ft. above ground, 1607-ft. above sea level, lat. 46° 36' 13", long. 94° 15' 04".

Transmitter: NE of Wildwood Lane & County Rd. 11, 1.68-mi. W of Breezy Point.

Began Operation: March 10, 1995.

Ownership: Lakes Broadcasting Group Inc.

Cass Lake—K78AK, Ch. 78, Blue Grass TV Inc. (KDLH Ch. 3 Duluth)

Technical Facilities: 0.12-kw ERP, lat. 47° 21' 30", long. 094° 28' 55".

Cass Lake—K82AF, Ch. 82, RJR Communications Inc.

Technical Facilities: 0.119-kw ERP, lat. 47° 21' 30", long. 094° 28' 55".

Darby—K21AN, Ch. 21, Bitterroot Valley Public Television.

Technical Facilities: 0.931-kw ERP, 49-ft. above ground, 4202-ft. above sea level, lat. 46° 05' 003", long. 114° 11' 14".

Deer River—K595Q, Ch. 59, Malara Broadcast Group of Duluth Licensee LLC. (KDLH Ch. 3 Duluth) Phone: 941-312-0214.

Technical Facilities: 11.3-kw ERP, 390-ft. above ground, 1851-ft. above sea level, lat. 47° 21' 25.10", long. 93° 45' 13.20".

Ownership: TCM Media Associates LLC.

Deer River—K61BH, Ch. 61, KBJR Licensee Inc. (KBJR-TV Ch. 6 Superior)

Technical Facilities: 11.3-kw ERP, lat. 47° 21' 15", long. 093° 45' 20".

Transmitter: 2-mi. NE of Deer River.

Donnelly—K27EN, Ch. 27, Federated Telephone Cooperative. Phone: 320-324-7111. Fax: 320-324-2777.

Technical Facilities: 1000-w TPO, 1.35-kw ERP, 486-ft. above ground, 1575-ft. above sea level, lat. 45° 42' 08", long. 96° 08' 13".

Transmitter: 6.5-mi. W of Donnelly.

Ownership: Federated Telephone Cooperative.

Personnel: Kevin Beyer, General Manager; Tom Lorenz, Chief Engineer.

Donnelly—K39DZ, Ch. 39, Federated Telephone Cooperative. Phone: 320-324-7111. Fax: 320-324-2777.

Technical Facilities: 100-w TPO, 1.38-kw ERP, 488-ft. above ground, 1578-ft. above sea level, lat. 45° 42' 08", long. 96° 08' 14".

Transmitter: 6.5-mi. W of Donnelly.

Ownership: Federated Telephone Cooperative.

Personnel: Kevin Beyer, General Manager; Tom Lorenz, Chief Engineer.

Donnelly—K45DP, Ch. 45, Federated Telephone Cooperative. Phone: 320-324-7111. Fax: 320-324-2777.

Technical Facilities: 100-w TPO, 1.29-kw ERP, 500-ft. above ground, 1578-ft. above sea level, lat. 45° 42' 08", long. 96° 08' 14".

Transmitter: 6.5-mi. W of Donnelly.

Began Operation: June 21, 1994.

Ownership: Federated Telephone Cooperative.

Personnel: Kevin Beyer, General Manager; Tom Lorenz, Chief Engineer.

Donnelly—K51EJ, Ch. 51, Federated Telephone Cooperative. Phone: 320-324-7111. Fax: 320-324-2777.

Technical Facilities: 1000-w TPO, 1.46-kw ERP, 486-ft. above ground, 1575-ft. above sea level, lat. 45° 42' 08", long. 96° 08' 14".

Transmitter: 6.5-mi. W of Donnelly.

Ownership: Federated Telephone Cooperative.

Personnel: Kevin Beyer, General Manager; Tom Lorenz, Chief Engineer.

Donnelly—K53DX, Ch. 53, Federated Telephone Cooperative. (KVRR Ch. 15 Fargo)

Technical Facilities: lat. 45° 42' 008", long. 096° 008' 14".

Donnelly—K55FW, Ch. 55, Federated Telephone Cooperative. Phone: 320-324-7111. Fax: 320-324-2777.

Technical Facilities: 50-w TPO, 500-ft. above ground, 1578-ft. above sea level, lat. 45° 42' 08", long. 96° 08' 14".

Transmitter: 6.5-mi. W of Donnelly.

Ownership: Federated Telephone Cooperative.

Personnel: Kevin Beyer, General Manager; Tom Lorenz, Chief Engineer; Donna Eul, Sales Manager.

Donnelly & Herman—K57BL, Ch. 57, Federated Telephone Cooperative. (KARE Ch. 11 Minneapolis)

Technical Facilities: 1.31-kw ERP, lat. 45° 42' 008", long. 096° 008' 14".

Minnesota — Low Power TV & TV Translator Stations

Donnelly & Herman—K59BT, Ch. 59, Federated Telephone Cooperative. (KMSP-TV Ch. 9 Minneapolis-St. Paul)

Technical Facilities: 1.31-kw ERP, lat. 45° 42' 008", long. 096° 008' 14".

Donnelly & Herman—K61BJ, Ch. 61, Federated Telephone Cooperative. (KDLO-TV Ch. 3 Florence)

Technical Facilities: 0.73-kw ERP, lat. 45° 42' 008", long. 096° 008' 14".

Duluth—K58CM, Ch. 58, Trinity Broadcasting Network Inc.

Technical Facilities: 12.7-kw ERP, 492-ft. above ground, 1732-ft. above sea level, lat. 46° 47' 007", long. 92° 007' 13".

Duluth—KWMN-LP, Ch. 56, Duluth Datacasting Partners GP. Phone: 800-948-7101.

Technical Facilities: 288-w TPO, 1.165-kw ERP, 1538-ft. above sea level, lat. 46° 47' 19", long. 92° 06' 59".

Transmitter: 5th Ave. & W. 10th St.

Began Operation: December 9, 1993.

Ownership: Duluth Datacasting Partners GP.

Erhard—K31CH, Ch. 31, Rural Services of Central Minnesota Inc. Phone: 218-863-4600. Fax: 218-863-1172.

Technical Facilities: 923-w TPO, 15-kw ERP, 164-ft. above ground, 1755-ft. above sea level, lat. 46° 28' 19", long. 95° 58' 13".

Transmitter: 1.3-mi. SE of intersection of Rtes. 3 & 24.

Ownership: Rural Services of Central Minnesota Inc.

Personnel: David Weaklend, General Manager; Michael Ostbye, Chief Financial Officer.

Erhard—K39CJ, Ch. 39, Rural Services of Central Minnesota Inc. Phone: 218-863-4600. Fax: 218-863-1172.

Technical Facilities: 914-w TPO, 16-kw ERP, 164-ft. above ground, 1755-ft. above sea level, lat. 46° 28' 19", long. 95° 58' 13".

Transmitter: 1.3-mi. SE of intersection of Rtes. 3 & 24.

Ownership: Rural Services of Central Minnesota Inc.

Personnel: David Weaklend, General Manager; Michael Ostbye, Chief Financial Officer.

Erhard—K41CS, Ch. 41, Rural Services of Central Minnesota Inc. Phone: 218-863-4600. Fax: 218-863-1172.

Technical Facilities: 908-w TPO, 16-kw ERP, 164-ft. above ground, 1755-ft. above sea level, lat. 46° 28' 19", long. 95° 58' 13".

Transmitter: 1.3-mi. SE of intersection of Rtes. 3 & 24.

Ownership: Rural Services of Central Minnesota Inc.

Personnel: David Weaklend, General Manager; Michael Ostbye, Chief Financial Officer.

Erhard—K43CS, Ch. 43, Rural Services of Central Minnesota Inc. Phone: 218-863-4600. Fax: 218-863-1172.

Technical Facilities: 908-w TPO, 16.4-kw ERP, 164-ft. above ground, 1755-ft. above sea level, lat. 46° 28' 19", long. 95° 58' 13".

Transmitter: 1.3-mi. SE of intersection of County Rtes. 3 & 24.

Ownership: Rural Services of Central Minnesota Inc.

Personnel: David Weaklend, General Manager; Michael Ostbye, Chief Financial Officer.

Erhard—K51DC, Ch. 51, Rural Services of Central Minnesota Inc. Phone: 218-863-4600. Fax: 218-863-1172.

Technical Facilities: 993-w TPO, 16.5-kw ERP, 167-ft. above ground, 1759-ft. above sea level, lat. 46° 28' 19", long. 95° 58' 13".

Transmitter: 1.3-mi. SE of intersection of Rtes. 3 & 24.

Ownership: Rural Services of Central Minnesota Inc.

Personnel: David Weaklend, General Manager; Michael Ostbye, Chief Financial Officer.

Fairmont—K28AE, Ch. 28, Ogden Broadcasting of Minnesota. Phone: 507-359-2911. Studio: 64 Downtown Plaza, Fairmont, MN 56031.

Technical Facilities: 100-w TPO, 0.847-kw ERP, 200-ft. above ground, 1387-ft. above sea level, lat. 43° 39' 10", long. 94° 27' 44".

Transmitter: Intersection of Blue Earth & Albion Aves.

Began Operation: January 1, 1983.

Ownership: Ogden Newspapers Inc.

Personnel: Joe Cotner, General Manager.

Fergus Falls—K02MM, Ch. 2, Forum Publishing. (WDAY-TV Ch. 6 Fargo)

Technical Facilities: lat. 46° 19' 35", long. 096° 005' 25".

Transmitter: Intersection of Blue Earth & Albion Aves.

Began Operation: January 1, 1983.

Ownership: Ogden Newspapers Inc.

Fergus Falls—K49FA, Ch. 49, West Central Minnesota ETV Corp. Phone: 320-289-2622. Fax: 320-289-2627.

Technical Facilities: 1000-w TPO, 32-kw ERP, 466-ft. above ground, 2027-ft. above sea level, lat. 46° 28' 48", long. 96° 01' 45".

Transmitter: 4-mi. E of Erhard.

Ownership: West Central Minnesota ETV Corp.

Frost—K14KD, Ch. 14, South Central Electric Assn.

Technical Facilities: 1.71-kw ERP, lat. 43° 35' 009", long. 093° 55' 46".

Transmitter: 0.25-mi. W of Frost.

Ownership: South Central Electric Assn.

Frost—K18EY, Ch. 18, South Central Electric Assn. Phone: 507-375-3164.

Technical Facilities: 71-w TPO, 0.875-kw ERP, 293-ft. above ground, 1424-ft. above sea level, lat. 43° 35' 09", long. 93° 55' 46".

Transmitter: 0.25-mi. W of Frost.

Ownership: South Central Electric Assn.

Frost—K23FY, Ch. 23, Cooperative TV Assn. of Southern Minnesota. Phone: 507-387-7963.

Technical Facilities: 2-kw ERP, 245-ft. above ground, 1375-ft. above sea level, lat. 43° 35' 09", long. 93° 55' 46".

Holds CP for change to 1.35-kw ERP, 294-ft. above ground, 1424-ft. above sea level, lat. 43° 35' 09", long. 93° 55' 46". BMPTTL-20031007ABZ.

Ownership: Cooperative Television Assn. of Southern Minnesota.

Frost—K27FI, Ch. 27, South Central Electric Assn. Phone: 507-375-3164.

Technical Facilities: 71-w TPO, 0.902-kw ERP, 293-ft. above ground, 1424-ft. above sea level, lat. 43° 35' 09", long. 93° 55' 46".

Holds CP for change to 2-kw ERP, , BMJPTTL-20000821AHG.

Transmitter: 0.25-mi. W of Frost.

Ownership: South Central Electric Assn.

Frost—K31EF, Ch. 31, South Central Electric Assn. Phone: 507-375-3164.

Technical Facilities: 100-w TPO, 1.71-kw ERP, 305-ft. above ground, 1424-ft. above sea level, lat. 43° 35' 09", long. 93° 55' 46".

Transmitter: 0.25-mi. W of Frost.

Ownership: South Central Electric Assn.

Frost—K36FI, Ch. 36, South Central Electric Assn. Phone: 507-375-3164.

Technical Facilities: 100-w TPO, 1.51-kw ERP, 293-ft. above ground, 1429-ft. above sea level, lat. 43° 35' 09", long. 93° 55' 46".

Transmitter: 0.2-mi. W of Frost.

Ownership: South Central Electric Assn.

Frost—K58FC, Ch. 58, Blue Earth-Nicollet-Faribault Electric Assn. Phone: 507-387-7963.

Technical Facilities: 71-w TPO, 1.09-kw ERP, 293-ft. above ground, 1424-ft. above sea level, lat. 43° 35' 09", long. 93° 55' 46".

Transmitter: 0.25-mi. W of Frost.

Ownership: Blue Earth-Nicollet-Faribault Coop. Electric Assn.

Frost—K60FY, Ch. 60, Blue Earth-Nicollet-Faribault Electric Assn. Phone: 507-387-7963.

Technical Facilities: 71-w TPO, 1.09-kw ERP, 293-ft. above ground, 1424-ft. above sea level, lat. 43° 35' 09", long. 93° 55' 46".

Transmitter: 0.25-mi. W of Frost.

Ownership: Blue Earth-Nicollet-Faribault Coop. Electric Assn.

Frost—K62FH, Ch. 62, Blue Earth-Nicollet-Faribault Electric Assn. Phone: 507-387-7963.

Technical Facilities: 71-w TPO, 1.09-kw ERP, 293-ft. above ground, 1424-ft. above sea level, lat. 43° 35' 09", long. 93° 55' 46".

Transmitter: 0.25-mi. W of Frost.

Ownership: Blue Earth-Nicollet-Faribault Coop. Electric Assn.

Frost—K65FW, Ch. 65, South Central Electric Assn. Phone: 507-375-3164.

Technical Facilities: 100-w TPO, 2.12-kw ERP, 305-ft. above ground, 1424-ft. above sea level, lat. 43° 35' 09", long. 93° 55' 46".

Transmitter: 0.2-mi. W of Frost.

Ownership: South Central Electric Assn.

Grand Marais—K27FV, Ch. 27, KBJR License Inc. (KBJR-TV Ch. 6 Superior)

Technical Facilities: 0.818-kw ERP, lat. 47° 46' 13", long. 090° 21' 006".

Grand Marais—K63BI, Ch. 63, Malara Broadcast Group of Duluth Licensee LLC. (KDLH Ch. 3 Duluth) Phone: 941-312-0214.

Technical Facilities: 0.82-kw ERP, lat. 47° 46' 13", long. 090° 21' 006".

Ownership: TCM Media Associates LLC.

Grand Marais—K65BJ, Ch. 65, KBJR License Inc., c/o Granite Bcstg. Corp. Phone: 212-826-2530. Fax: 212-826-2858.

Technical Facilities: 0.818-kw ERP, 295-ft. above ground, 1795-ft. above sea level, lat. 47° 46' 13", long. 90° 21' 06".

Ownership: Granite Broadcasting Corp.

Grand Marais—K67CT, Ch. 67, Duluth-Superior Area Educational TV Corp. (WDSE-TV Ch. 8 Duluth) Phone: 218-724-8567.

Technical Facilities: 2.6-kw ERP, lat. 47° 46' 004", long. 90° 20' 47".

Ownership: Duluth-Superior Area ETV Corp.

Grand Marais—W61AF, Ch. 61, WDIO-TV Inc. (WDIO-TV Ch. 10 Duluth)

Technical Facilities: 0.82-kw ERP, lat. 47° 46' 009", long. 090° 20' 49".

Grand Portage—K55BR, Ch. 55, WDIO-TV Inc. (WDIO-TV Ch. 10 Duluth)

Technical Facilities: 0.82-kw ERP, lat. 47° 58' 30", long. 089° 45' 34".

Grand Portage—K57BH, Ch. 57, Malara Broadcast Group of Duluth Licensee LLC. (KDLH Ch. 3 Duluth) Phone: 941-312-0214.

Technical Facilities: 100-ft. above ground, 1361-ft. above sea level, lat. 40° 21' 59", long. 80° 35' 22".

Ownership: TCM Media Associates LLC.

Grand Rapids—K18AI, Ch. 18, Red River Broadcast Co. LLC. (KVRR Ch. 15 Fargo)

Technical Facilities: lat. 47° 20' 22", long. 093° 23' 48".

Transmitter: Approx. 2-mi. NNW of Taconite, MN.

Grand Rapids—K29EB, Ch. 29, Red River Broadcast Co. LLC. Phone: 701-277-1515.

Technical Facilities: 1000-w TPO, 35.9-kw ERP, 499-ft. above ground, 1989-ft. above sea level, lat. 47° 20' 22", long. 93° 23' 48".

Transmitter: Approx. 2-mi. NNW of Taconite.

Began Operation: November 1, 1982.

Ownership: Red River Broadcast Corp.

Granite Falls—K16CP, Ch. 16, Minnesota Valley TV Improvement.

Technical Facilities: 100-w TPO, 1.67-kw ERP, 312-ft. above ground, 1325-ft. above sea level, lat. 44° 48' 17", long. 95° 34' 49".

Transmitter: 1.5-mi. WSW of Granite Falls.

Ownership: Minnesota Valley TV Improvement Corp.

Granite Falls—K18DI, Ch. 18, Minnesota Valley TV Improvement Corp. Phone: 320-564-4970.

Technical Facilities: 1.67-kw ERP, 312-ft. above ground, 1325-ft. above sea level, lat. 44° 48' 17", long. 95° 34' 49".

Holds CP for change to 1.37-kw ERP, 312-ft. above ground, 1326-ft. above sea level, BPTTL-20020926ABW.

Ownership: Minnesota Valley TV Improvement Corp.

Granite Falls—K22DO, Ch. 22, Minnesota Valley TV Improvement.

Technical Facilities: 100-w TPO, 1.65-kw ERP, 312-ft. above ground, 1325-ft. above sea level, lat. 44° 48' 17", long. 95° 34' 49".

Transmitter: 1.5-mi. WSW of Granite Falls.

Ownership: Minnesota Valley TV Improvement Corp.

Granite Falls—K24CS, Ch. 24, Minnesota Valley TV Improvement. Phones: 612-564-4970; 612-564-4807. Fax: 612-564-4812.

Technical Facilities: 100-w TPO, 1.65-kw ERP, 312-ft. above ground, 1325-ft. above sea level, lat. 44° 48' 17", long. 95° 34' 49".

Transmitter: 1.5-mi. WSW of Granite Falls.

Ownership: Minnesota Valley TV Improvement Corp.

Personnel: Dan Richter, General Manager.

Granite Falls—K29DG, Ch. 26, Minnesota Valley TV Improvement. Phone: 320-564-4970.

Technical Facilities: 100-w TPO, 1.65-kw ERP, 312-ft. above ground, 1325-ft. above sea level, lat. 44° 48' 17", long. 95° 34' 49".

Holds CP for change to 1.58-kw ERP, 312-ft. above ground, 1326-ft. above sea level, BPTTL-20020926ABX.

Transmitter: 1.5-mi. WSW of Granite Falls.

Ownership: Minnesota Valley TV Improvement Corp.

Granite Falls—K32DR, Ch. 32, Minnesota Valley TV Improvement Corp. (KMWB Ch. 23 Minneapolis) Phone: 320-564-4970.

Technical Facilities: 1.45-kw ERP, lat. 44° 48' 17", long. 095° 34' 49".

Holds CP for change to 312-ft. above ground, 1326-ft. above sea level, BPTTL-20020926ABV.

Transmitter: 1.5 mi. WSW of Granite Falls.

Granite Falls—K35DK, Ch. 35, Minnesota Valley TV Improvement.

Technical Facilities: 100-w TPO, 1.45-kw ERP, 312-ft. above ground, 1325-ft. above sea level, lat. 44° 48' 17", long. 95° 34' 49".

Transmitter: 1.5-mi. WSW of Granite Falls.

Ownership: Minnesota Valley TV Improvement Corp.

Granite Falls—K45DJ, Ch. 45, Minnesota Valley TV Improvement.

Technical Facilities: 100-w TPO, 1.45-kw ERP, 312-ft. above ground, 1325-ft. above sea level, lat. 44° 48' 17", long. 95° 34' 49".

Transmitter: 1.5-mi. WSW of Granite Falls.

Ownership: Minnesota Valley TV Improvement Corp.

Granite Falls—K47EA, Ch. 47, Minnesota Valley TV Improvement. Phone: 320-564-4970.

Technical Facilities: 100-w TPO, 1.45-kw ERP, 1325-ft. above sea level, lat. 44° 48' 17", long. 95° 34' 49".

Holds CP for change to 1.58-kw ERP, 312-ft. above ground, 1326-ft. above sea level, BPTTL-20020926ABY.

Transmitter: 1.5-mi. WSW of Granite Falls.

Began Operation: October 21, 1993.

Ownership: Minnesota Valley TV Improvement Corp.

Granite Falls—K49FT, Ch. 49, Minnesota Valley TV Improvement Corp. (KCCO-TV Ch. 7 Alexandria)

Technical Facilities: 1.13-kw ERP, lat. 44° 48' 17", long. 095° 34' 49".

Granite Falls—K51FU, Ch. 51, Minnesota Valley TV Improvement Corp. (KMSP-TV Ch. 9 Minneapolis-St. Paul)

Technical Facilities: 1.13-kw ERP, lat. 44° 48' 17", long. 095° 34' 49".

Granite Falls—K53GE, Ch. 53, Minnesota Valley TV Improvement Corp. (WFTC Ch. 29 Minneapolis; KSTP-TV Ch. 5 St. Paul)

Technical Facilities: 1.13-kw ERP, lat. 44° 48' 17", long. 095° 34' 49".

Granite Falls—K55IP, Ch. 55, Minnesota Valley TV Improvement Corp. (KARE Ch. 11 Minneapolis)

Technical Facilities: 0.73-kw ERP, lat. 44° 48' 17", long. 095° 34' 49".

Granite Falls—K59BE, Ch. 59, Minnesota Valley TV Improvement Corp. (KCCO-TV Ch. 7 Alexandria)

Technical Facilities: 0.734-kw ERP, lat. 44° 48' 17", long. 095° 34' 49".

Granite Falls—K61AU, Ch. 61, Minnesota Valley TV Improvement Corp.

Technical Facilities: 1.37-kw ERP, 312-ft. above ground, 1327-ft. above sea level, lat. 44° 48' 17", long. 95° 34' 50".

Granite Falls—K63AU, Ch. 63, Minnesota Valley TV Improvement Corp.

Technical Facilities: 1.37-kw ERP, 312-ft. above ground, 1326-ft. above sea level, lat. 44° 48' 17", long. 95° 34' 49".

Granite Falls—K65BA, Ch. 65, Minnesota Valley TV Improvement Corp.

Technical Facilities: 1.37-kw ERP, 312-ft. above ground, 1327-ft. above sea level, lat. 44° 48' 17", long. 95° 34' 49".

Granite Falls—K67AN, Ch. 67, Minnesota Valley TV Improvement Corp. (KSTP-TV Ch. 5 St. Paul)

Technical Facilities: 0.707-kw ERP, lat. 44° 48' 00", long. 095° 34' 21".

Granite Falls—K69DP, Ch. 69, Minnesota Valley TV Improvement Corp.

Technical Facilities: 1.37-kw ERP, 312-ft. above ground, 1325-ft. above sea level, lat. 44° 48' 17", long. 95° 34' 49".

Grygla—K55DY, Ch. 55, Lake of the Woods County. (KXJB-TV Ch. 4 Valley City)

Technical Facilities: 5.13-kw ERP, lat. 48° 16' 20", long. 095° 40' 35".

Grygla—K57AS, Ch. 57, Lake of the Woods County. (WDAZ-TV Ch. 8 Devils Lake)

Technical Facilities: 5.13-kw ERP, lat. 48° 16' 20", long. 095° 40' 35".

Hibbing—K15GT, Ch. 15, KQDS Acquisition Corp. Phone: 701-277-1515.

Technical Facilities: 175-ft. above ground, 1819-ft. above sea level, lat. 47° 22' 52", long. 92° 57' 19".

Ownership: KQDS Acquisition Corp.

International Falls—K49BU, Ch. 49, County of Koochiching. (WIRT Ch. 13 Hibbing)

Technical Facilities: 0.91-kw ERP, lat. 48° 34' 12", long. 093° 18' 30".

International Falls—K51CM, Ch. 51, County of Koochiching. (KDLH Ch. 3 Duluth)

Technical Facilities: 0.91-kw ERP, lat. 48° 34' 23", long. 093° 19' 21".

International Falls—K53CQ, Ch. 53, County of Koochiching. (KBJR-TV Ch. 6 Superior)

Technical Facilities: 0.91-kw ERP, lat. 48° 34' 12", long. 093° 18' 30".

International Falls—K60BT, Ch. 60, County of Koochiching. (KBJR-TV Ch. 6 Superior)

Technical Facilities: 0.92-kw ERP, lat. 48° 29' 008", long. 094° 000' 26".

Jackson—K19FO, Ch. 19, Cooperative Television Assn. of Southern Minnesota, c/o Frost-Benco-Wells-Electric. Phone: 507-387-7963.

Technical Facilities: 2-kw ERP, 253-ft. above ground, 1673-ft. above sea level, lat. 43° 36' 12", long. 94° 59' 33".

Ownership: Cooperative Television Assn. of Southern Minnesota.

Jackson—K23FO, Ch. 23, Federated Rural Electric Assn.

Technical Facilities: 0.8-kw ERP, 304-ft. above ground, 1722-ft. above sea level, lat. 43° 36' 12", long. 94° 59' 34".

Jackson—K41EG, Ch. 41, Federated Rural Electric Assn. (KEYC-TV Ch. 12 Mankato)

Technical Facilities: 1.8-kw ERP, lat. 43° 36' 12", long. 094° 59' 33".

Jackson—K45EH, Ch. 45, Federated Rural Electric Assn. Phone: 507-847-3520. Fax: 507-728-8366.

Technical Facilities: 90-w TPO, 1.8-kw ERP, 289-ft. above ground, 1714-ft. above sea level, lat. 43° 36' 12", long. 94° 59' 34".

Transmitter: Hwy. 71, S of Jackson.

Ownership: Federated Rural Electric Assn.

Jackson—K51EN, Ch. 51, Federated Rural Electric Assn. Phone: 507-847-3520. Fax: 507-728-8366.

Technical Facilities: 90-w TPO, 1.8-kw ERP, 289-ft. above ground, 1714-ft. above sea level, lat. 43° 36' 12", long. 94° 59' 34".

Transmitter: Hwy. 71, S of Jackson.

Ownership: Federated Rural Electric Assn.

Jackson—K53HR, Ch. 53, Federated Rural Electric Assn. Phone: 507-847-3520. Fax: 507-728-8366.

Technical Facilities: 3-kw ERP, 302-ft. above ground, 1722-ft. above sea level, lat. 43° 36' 12", long. 94° 59' 33".

Ownership: Federated Rural Electric Assn.

Jackson—K57IX, Ch. 57, Federated Rural Electric Assn. Phone: 507-847-3520.

Technical Facilities: 3-kw ERP, 302-ft. above ground, 1722-ft. above sea level, lat. 43° 36' 12", long. 94° 59' 33".

Ownership: Federated Rural Electric Assn.

Jackson—K59FN, Ch. 59, Blue Earth-Nicollet-Faribault Coop. Electric. Phone: 507-387-7963.

Technical Facilities: 90-w TPO, 1.9-kw ERP, 289-ft. above ground, 1714-ft. above sea level, lat. 43° 36' 12", long. 94° 59' 34".

Holds CP for change to 3-kw ERP, 338-ft. above ground, 1758-ft. above sea level, lat. 43° 36' 12", long. 94° 59' 33". BMTT-20041214AEB.

Transmitter: Hwy. 71, S of Jackson.

Ownership: Blue Earth-Nicollet-Faribault Coop. Electric Assn.

Jackson—K61GE, Ch. 61, Blue Earth-Nicollet-Faribault Coop. Electric. Phone: 507-387-7963.

Technical Facilities: 90-w TPO, 1.9-kw ERP, 289-ft. above ground, 1714-ft. above sea level, lat. 43° 36' 12", long. 94° 59' 34".

Transmitter: Hwy. 71, S of Jackson.

Ownership: Blue Earth-Nicollet-Faribault Coop. Electric Assn.

Kabetogama—K65EA, Ch. 65, County of Koochiching. (WIRT Ch. 13 Hibbing)

Technical Facilities: 0.24-kw ERP, lat. 48° 21' 40", long. 093° 000' 36".

Kabetogama—K67EH, Ch. 67, County of Koochiching. (KBJR-TV Ch. 6 Superior)

Technical Facilities: 0.91-kw ERP, lat. 48° 21' 40", long. 093° 000' 36".

Kabetogama—K69FD, Ch. 69, County of Koochiching. (KDLH Ch. 3 Duluth)

Technical Facilities: 0.91-kw ERP, lat. 48° 21' 40", long. 093° 000' 36".

■ **La Crescent**—KQEG-CA, Ch. 23, White Eagle Partnership. Phone: 608-784-0876. Fax: 608-784-1138.

Studio: 505 King St., LaCrosse, WI 54601.

Technical Facilities: 3200-w TPO, 18.5-kw ERP, 449-ft. above ground, 1614-ft. above sea level, lat. 43° 44' 53", long. 91° 17' 51".

Transmitter: 5.6-mi. S of La Crescent.

Began Operation: July 1, 1994.

Ownership: White Eagle Partnership.

Personnel: Eleanor St. John, General Manager; Richard T. Wilson, Sales Manager.

Little Falls—K18GF, Ch. 18, Three Angels Broadcasting Network Inc.

Technical Facilities: 2.29-kw ERP, 131-ft. above ground, 1352-ft. above sea level, lat. 45° 56' 38.90", long. 94° 24' 001.30".

Ownership: Three Angels Broadcasting Network Inc.

Little Falls—K63DY, Ch. 63, Fox Television Station Inc. (KMSP-TV Ch. 9 Minneapolis-St. Paul)

Technical Facilities: 1.62-kw ERP, lat. 45° 52' 57", long. 094° 27' 003".

Little Falls—K69DA, Ch. 69, Hubbard Broadcasting Inc. (KSAX Ch. 42 Alexandria)

Technical Facilities: 0.15-kw ERP, lat. 45° 52' 56", long. 094° 26' 49".

Max, etc.—K60BL, Ch. 60, EZ-TV Inc.

Technical Facilities: 0.868-kw ERP, 1693-ft. above sea level, lat. 47° 36' 48", long. 944° 005' 24".

Max, etc.—K62BH, Ch. 62, EZ-TV Inc. (KDLH Ch. 3 Duluth)

Technical Facilities: 0.868-kw ERP, lat. 47° 39' 005", long. 093° 40' 24".

■ **Minneapolis**—K07UI, Ch. 7, EBC St. Louis Inc. Phone: 501-219-2400.

Technical Facilities: 20-w TPO, 0.405-kw ERP, 801-ft. above ground, 1657-ft. above sea level, lat. 44° 58' 34", long. 93° 16' 20".

Transmitter: IDS Center, Nicollet Mall & 7th St., Minneapolis.

Began Operation: August 15, 1991.

Ownership: Equity Broadcasting Corp.

■ **Minneapolis**—K14KH, Ch. 14, Three Angels Broadcasting Network Inc. Phone: 618-627-4651. Fax: 618-627-4155.

Studio: 3391 Charley Good Rd., West Frankfort, IL 62896.

Technical Facilities: 49.8-kw ERP, 774-ft. above ground, 1624-ft. above sea level, lat. 44° 58' 34", long. 93° 16' 20".

Began Operation: July 1, 1994.

Minnesota — Low Power TV & TV Translator Stations

Ownership: Three Angels Broadcasting Network Inc.

Personnel: Moses Primo, Chief Engineer; Linda Shelton, Program Director.

Minneapolis—K25IA, Ch. 25, Trinity Broadcasting Network Inc. Phone: 714-832-2950. Fax: 714-730-0661.

Technical Facilities: 100-kw ERP, 820-ft. above ground, 1674-ft. above sea level, lat. 44° 58' 34", long. 93° 16' 20".

Began Operation: July 2, 1990.

Ownership: Trinity Broadcasting Network Inc.

Personnel: Paul Crouch, General Manager; Ben Miller, Chief Engineer; Rod Henke, Sales Manager.

Minneapolis—K67HG, Ch. 67, Ventana Television Inc.

Technical Facilities: 4.63-kw ERP, 830-ft. above ground, 1683-ft. above sea level, lat. 44° 58' 34", long. 93° 16' 21".

Holds CP for change to: 80-kw ERP, 829-ft. above ground, 1683-ft. above sea level, BPTTL-20041028AIG.

Ownership: Ventana Television Inc.

Minneapolis—WDMI-LP, Ch. 62, Word of God Fellowship Inc. Phone: 817-858-9955. Fax: 817-571-7478.

Technical Facilities: 9.24-kw ERP, lat. 45° 03' 30", long. 93° 07' 27".

Holds CP for change to: 150-kw ERP, 801-ft. above ground, 1654-ft. above sea level, lat. 44° 58' 34", long. 93° 16' 20". BPTTL-20040428ABC.

Ownership: Word of God Fellowship Inc.

■ **Minneapolis**—WUMN-CA, Ch. 13, EBC Minneapolis Inc. Phone: 501-219-2400.

Studio: 7001 France Ave. S, Suite 200, Edina, MN 55435.

Technical Facilities: 1000-w TPO, 1.25-kw ERP, 604-ft. above ground, 1450-ft. above sea level, lat. 44° 58' 25", long. 93° 16' 13".

Ownership: Equity Broadcasting Corp.

Personnel: Warren Reeves, Consulting Engineer; Amy Brown, Broadcast Operations Director; Liz Kiley, Broadcast Vice President.

New Ulm—K22AE, Ch. 22, Ogden Broadcasting of Minnesota. Phone: 507-359-2911. **Studio:** 303 N. Minnesota St., New Ulm, MN 56073.

Technical Facilities: 1.02-kw ERP, 400-ft. above ground, 1220-ft. above sea level, lat. 44° 15' 56", long. 94° 25' 52".

Transmitter: Intersection of Hwys. 15 & 68, New Ulm.

Began Operation: January 1, 1983.

Ownership: Ogden Newspapers Inc.

Personnel: Bruce Fenske, Station Manager.

Norris Camp—K65CS, Ch. 65, Lake of the Woods County. (KXJB-TV Ch. 4 Valley City)

Technical Facilities: 3.52-kw ERP, lat. 48° 36' 38", long. 095° 11' 29".

Norris Camp—K67BC, Ch. 67, Lake of the Woods County. (WDAZ-TV Ch. 8 Devils Lake)

Technical Facilities: 3.52-kw ERP, lat. 48° 36' 38", long. 095° 11' 29".

Norris Camp—K69BK, Ch. 69, Lake of the Woods County.

Technical Facilities: 3.52-kw ERP, lat. 48° 36' 38", long. 095° 11' 29".

Northome, etc.—K55BY, Ch. 55, County of Koochiching. (WIRT Ch. 13 Hibbing)

Technical Facilities: 0.868-kw ERP, lat. 47° 48' 12", long. 094° 19' 51".

Northome, etc.—K57BK, Ch. 57, County of Koochiching. (KDLH Ch. 3 Duluth)

Technical Facilities: lat. 47° 48' 12", long. 094° 19' 51".

Olivia—K23FP, Ch. 23, Renville County TV Corp. Phone: 320-523-2448. Fax: 320-523-2792.

Technical Facilities: 100-w TPO, 1.05-kw ERP, 384-ft. above ground, 1475-ft. above sea level, lat. 44° 45' 33", long. 94° 52' 24".

Transmitter: 1-mi. ESE of Bird Island.

Ownership: Renville County TV Corp.

Personnel: Tom Upman, Chief Engineer.

Olivia—K31CG, Ch. 31, Renville County TV Corp. (KMWB Ch. 23 Minneapolis)

Technical Facilities: 1.04-kw ERP, lat. 44° 45' 50", long. 094° 52' 10".

Transmitter: 1-mi. ESE of Bird Island, MN.

Olivia—K45FR, Ch. 45, Renville County TV Corp.

Technical Facilities: 1.04-kw ERP, lat. 44° 45' 50", long. 094° 52' 10".

Transmitter: 1-mi. ESE of Bird Island.

Olivia—K49AJ, Ch. 49, Renville County TV Corp. (KSTP-TV Ch. 5 St. Paul)

Technical Facilities: 0.96-kw ERP, lat. 44° 45' 50", long. 094° 52' 10".

Olivia—K51AL, Ch. 51, Renville County TV Corp. (WCCO-TV Ch. 4 Minneapolis)

Technical Facilities: 0.96-kw ERP, lat. 44° 45' 50", long. 094° 52' 10".

Olivia—K53AO, Ch. 53, Renville County TV Corp. (KARE Ch. 11 Minneapolis)

Technical Facilities: 0.96-kw ERP, lat. 44° 45' 50", long. 094° 52' 10".

Olivia—K55CK, Ch. 55, Renville County TV Corp. (KMSP-TV Ch. 9 Minneapolis-St. Paul)

Technical Facilities: 0.96-kw ERP, lat. 44° 45' 50", long. 094° 52' 10".

Olivia—K57AE, Ch. 57, Renville County TV Corp.

Technical Facilities: 0.955-kw ERP, 1499-ft. above sea level, lat. 44° 45' 33", long. 94° 52' 23".

Orr—K59EN, Ch. 59, Orr Area Minneonto II. (WDSE-TV Ch. 8 Duluth)

Technical Facilities: lat. 47° 58' 41", long. 092° 49' 49".

Orr—K61EW, Ch. 61, Orr Area Minneonto II. (KDLH Ch. 3 Duluth)

Technical Facilities: 0.99-kw ERP, lat. 47° 58' 41", long. 092° 49' 49".

Orr—K63DV, Ch. 63, Orr Area Minneonto II. (KBJR-TV Ch. 6 Superior)

Technical Facilities: 0.94-kw ERP, lat. 47° 58' 41", long. 092° 49' 49".

Park Rapids—K05IV, Ch. 5, Red River Broadcast Co. LLC. Phone: 701-277-1515.

Technical Facilities: 10-w TPO, 0.019-kw ERP, 312-ft. above ground, 1775-ft. above sea level, lat. 46° 59' 06", long. 95° 06' 17".

Transmitter: Junction of County Rd. 32 & Minnesota State Hwy. 71, Park Rapids.

Began Operation: August 15, 1989.

Ownership: Red River Broadcast Corp.

Park Rapids—K32EW, Ch. 32, Hubbard Broadcasting Inc. (KSAX Ch. 42 Alexandria)

Technical Facilities: 8.36-kw ERP, lat. 46° 55' 42", long. 095° 00' 22".

Red Lake—K59FR, Ch. 59, Red Lake Band of Chippewa Indians. (KMSP-TV Ch. 9 Minneapolis-St. Paul)

Technical Facilities: lat. 47° 50' 37", long. 095° 00' 18".

Red Lake—K61CM, Ch. 61, Red Lake Band of Chippewa Indians. (WPIX Ch. 11 New York)

Technical Facilities: lat. 47° 50' 37", long. 095° 00' 18".

Red Lake—K63CI, Ch. 63, Red Lake Band of Chippewa Indians. (WGN-TV Ch. 9 Chicago)

Technical Facilities: lat. 47° 50' 37", long. 095° 00' 18".

Red Lake—K65BN, Ch. 65, Red Lake Band of Chippewa Indians. (WDAY-TV Ch. 6 Fargo)

Technical Facilities: 0.94-kw ERP, lat. 47° 50' 37", long. 095° 00' 18".

Red Lake—K67BM, Ch. 67, Red Lake Band of Chippewa Indians. (KCCW-TV Ch. 12 Walker)

Technical Facilities: 0.938-kw ERP, lat. 47° 50' 37", long. 095° 00' 18".

Red Lake—K69BT, Ch. 69, Red Lake Band of Chippewa Indians.

Technical Facilities: 0.938-kw ERP, lat. 47° 50' 37", long. 095° 00' 18".

Redwood Falls—K15CE, Ch. 15, Redwood TV Improvement Corp.

Technical Facilities: 100-w TPO, 0.768-kw ERP, 351-ft. above ground, 1355-ft. above sea level, lat. 44° 33' 15", long. 94° 58' 02".

Transmitter: 0.5-mi. E of Morton.

Ownership: Redwood TV Improvement Corp.

Redwood Falls—K17BV, Ch. 17, Redwood TV Improvement Corp.

Technical Facilities: 100-w TPO, 0.768-kw ERP, 351-ft. above ground, 1355-ft. above sea level, lat. 44° 33' 15", long. 94° 58' 02".

Transmitter: 0.5-mi. E of Morton.

Ownership: Redwood TV Improvement Corp.

Redwood Falls—K19CV, Ch. 19, Redwood TV Improvement Corp.

Technical Facilities: 100-w TPO, 1.58-kw ERP, 302-ft. above ground, 1305-ft. above sea level, lat. 44° 33' 15", long. 94° 58' 02".

Transmitter: 0.5-mi. E of Morton.

Ownership: Redwood TV Improvement Corp.

Redwood Falls—K25II, Ch. 25, Redwood TV Improvement Corp. Phone: 507-697-6489.

Technical Facilities: 0.72-kw ERP, 328-ft. above ground, 1333-ft. above sea level, lat. 44° 33' 15", long. 94° 58' 02".

Ownership: Redwood TV Improvement Corp.

Redwood Falls—K39CH, Ch. 39, Redwood TV Improvement Corp.

Technical Facilities: 100-w TPO, 0.723-kw ERP, 328-ft. above ground, 1332-ft. above sea level, lat. 44° 33' 15", long. 94° 58' 02".

Transmitter: 0.5-mi. E of Morton.

Ownership: Redwood TV Improvement Corp.

Redwood Falls—K46FY, Ch. 46, Redwood TV Improvement Corp.

Technical Facilities: 1.49-kw ERP, lat. 44° 32' 59", long. 094° 58' 00".

Transmitter: 0.5-mi. E of Morton.

Redwood Falls—K48GQ, Ch. 48, Redwood TV Improvement Corp.

Technical Facilities: 1.48-kw ERP, 302-ft. above ground, 1306-ft. above sea level, lat. 44° 32' 59", long. 94° 58' 00".

Ownership: Redwood TV Improvement Corp.

Redwood Falls—K52GU, Ch. 52, Redwood TV Improvement Corp. Phone: 507-697-6489.

Technical Facilities: 100-w TPO, 1.46-kw ERP, 302-ft. above ground, 1306-ft. above sea level, lat. 44° 33' 15", long. 94° 58' 02".

Transmitter: 0.5-mi. E of Morton.

Ownership: Redwood TV Improvement Corp.

Redwood Falls—K58AS, Ch. 58, Redwood TV Improvement Corp. (KELO-TV Ch. 11 Sioux Falls)

Technical Facilities: 0.993-kw ERP, lat. 44° 33' 15", long. 094° 58' 002".

Redwood Falls—K60AO, Ch. 60, Redwood TV Improvement Corp. (KSTP-TV Ch. 5 St. Paul)

Technical Facilities: 0.696-kw ERP, lat. 44° 33' 15", long. 094° 58' 002".

Redwood Falls—K62AA, Ch. 62, Redwood TV Improvement Corp. (WCCO-TV Ch. 4 Minneapolis)

Technical Facilities: 0.2-kw ERP, lat. 44° 33' 15", long. 094° 58' 002".

Redwood Falls—K66BB, Ch. 66, Redwood TV Improvement Corp. (KMSP-TV Ch. 9 Minneapolis-St. Paul)

Technical Facilities: lat. 44° 33' 15", long. 094° 58' 002".

Redwood Falls—K68BJ, Ch. 68, Redwood TV Improvement Corp. (KARE Ch. 11 Minneapolis)

Technical Facilities: lat. 44° 33' 15", long. 094° 58' 002".

Redwood Falls—W64AC, Ch. 64, Redwood TV Improvement Corp. (KTCA-TV Ch. 2 St. Paul)

Technical Facilities: 0.817-kw ERP, lat. 44° 33' 15", long. 094° 58' 002".

Rochester—K27CW, Ch. 27, Clear Channel Broadcasting Licenses Inc. (WFTC Ch. 29 Minneapolis)

Technical Facilities: lat. 44° 03' 21", long. 092° 24' 43".

Rochester—K52HH, Ch. 52, MS Communications LLC. Phone: 310-552-7970. Fax: 310-277-3069.

Technical Facilities: 0.004-kw ERP, 50-ft. above ground, 1216-ft. above sea level, lat. 43° 58' 16", long. 92° 24' 54".

Ownership: MS Communications LLC.

Rochester—K56HW, Ch. 56, Trinity Broadcasting Network Inc. Phone: 714-832-2950. Fax: 714-730-0661.

Technical Facilities: 75-kw ERP, 528-ft. above ground, 1784-ft. above sea level, lat. 44° 02' 32", long. 92° 20' 26".

Began Operation: October 28, 1989.

Ownership: Trinity Broadcasting Network Inc.

Personnel: Paul Crouch, General Manager; Ben Miller, Chief Engineer; Rod Henke, Sales Manager.

Rochester—K58GC, Ch. 58, Three Angels Broadcasting Network Inc. Phone: 618-627-4651. Fax: 618-627-4155.

Studio: 3391 Charley Good Rd., West Frankfort, IL 62896.

Technical Facilities: 1000-w TPO, 29-kw ERP, 479-ft. above ground, 1735-ft. above sea level, lat. 44° 02' 32", long. 92° 20' 26".

Transmitter: KWWK(FM) tower.

Began Operation: April 4, 1996.

Ownership: Three Angels Broadcasting Network Inc.

Personnel: Moses Primo, Chief Engineer.

Roseau—K42CU, Ch. 42, Roseau County.

Technical Facilities: 2.33-kw ERP, 384-ft. above ground, 1443-ft. above sea level, lat. 48° 51' 10", long. 95° 46' 13".

Ownership: Roseau County.

Roseau—K46BV, Ch. 46, Roseau County. (KNRR Ch. 12 Pembina)

Technical Facilities: 2.34-kw ERP, lat. 48° 51' 10", long. 095° 46' 13".

Roseau—K48CQ, Ch. 48, Roseau County.

Technical Facilities: 2.34-kw ERP, lat. 48° 51' 10", long. 095° 46' 13".

Roseau—K50AM, Ch. 50, Roseau County. (WDAZ-TV Ch. 8 Devils Lake)

Technical Facilities: 2.33-kw ERP, lat. 48° 51' 10", long. 095° 46' 13".

Roseau—K52AM, Ch. 52, Roseau County.

Technical Facilities: 2.33-kw ERP, lat. 48° 51' 10", long. 095° 46' 13".

St. Cloud—K19BG, Ch. 19, Trinity Broadcasting Network Inc. Phone: 714-832-2950. Fax: 714-730-0661.

Technical Facilities: 100-w TPO, 112-kw ERP, 295-ft. above ground, 1713-ft. above sea level, lat. 45° 31' 00", long. 94° 13' 52".

Transmitter: 3-mi. SW of Wade Park on County Rd. 135.

Began Operation: September 14, 1987.

Ownership: Trinity Broadcasting Network Inc.

Personnel: Paul Crouch, General Manager; Ben Miller, Chief Engineer; Rod Henke, Sales Manager.

St. Cloud-Sartell—WCMN-LP, Ch. 13, Starcom LLC. Phone: 320-650-1600. Fax: 320-255-5276.

Technical Facilities: 3-kw ERP, 108-ft. above ground, 1207-ft. above sea level, lat. 45° 32' 28", long. 94° 07' 48".

Began Operation: September 1, 2001.

Ownership: Starcom Inc.

Personnel: Scott Christenson, Sales Manager.

St. James—K14KE, Ch. 14, Cooperative TV Assn. of Southern Minnesota. Phone: 507-387-7963.

Technical Facilities: 100-w TPO, 0.98-kw ERP, 600-ft. above ground, 1631-ft. above sea level, lat. 44° 06' 28", long. 94° 35' 55".

Transmitter: 2-mi. E of Godahl.

Began Operation: February 13, 1996.

Ownership: Cooperative Television Assn. of Southern Minnesota.

St. James—K16CG, Ch. 16, Cooperative TV Assn. of Southern Minnesota. Phone: 507-794-3331.

Technical Facilities: 100-w TPO, 0.992-kw ERP, 600-ft. above ground, 1631-ft. above sea level, lat. 44° 06' 28", long. 94° 35' 55".

Began Operation: February 13, 1996.

Ownership: Cooperative Television Assn. of Southern Minnesota.

St. James—K19CA, Ch. 19, United Communications Corp. (KEYC-TV Ch. 12 Mankato; KEYC-TV Ch. 12 Mankato)

Technical Facilities: 39-kw ERP, lat. 44° 06' 28", long. 094° 35' 55".

Transmitter: 2-mi. E of Godahl.

St. James—K21DG, Ch. 21, Cooperative TV Assn. of Southern Minnesota. Phone: 507-794-3331.

Technical Facilities: 71-w TPO, 0.754-kw ERP, 600-ft. above ground, 1631-ft. above sea level, lat. 44° 06' 28", long. 94° 35' 55".

Began Operation: March 1, 1996.

Ownership: Cooperative Television Assn. of Southern Minnesota.

St. James—K24CP, Ch. 24, Cooperative TV Assn. of Southern Minnesota. Phone: 507-794-3331.

Technical Facilities: 35-w TPO, 0.39-kw ERP, 612-ft. above ground, 1630-ft. above sea level, lat. 44° 06' 28", long. 94° 35' 55".

Transmitter: 2-mi. E of Godahl.

Began Operation: February 13, 1996.

Ownership: Cooperative Television Assn. of Southern Minnesota.

St. James—K26CS, Ch. 26, Cooperative TV Assn. of Southern Minnesota. Phone: 507-794-3331.

Technical Facilities: 100-w TPO, 1.13-kw ERP, 600-ft. above ground, 1631-ft. above sea level, lat. 44° 06' 28", long. 94° 35' 55".

Holds CP for change to 2-kw ERP, 598-ft. above ground, 1631-ft. above sea level, BMJPTTL-20000821ADJ.

Began Operation: March 1, 1996.

Ownership: Cooperative Television Assn. of Southern Minnesota.

St. James—K30FN, Ch. 30, Cooperative Television Assn. of Southern Minnesota. (KSTP-TV Ch. 5 St. Paul) Phone: 507-387-7963.

Technical Facilities: 12.3-kw ERP, lat. 44° 06' 27", long. 094° 35' 43".

Holds CP for change to 981-ft. above ground, 2021-ft. above sea level. BPTTL-20050408ABB.

Ownership: Cooperative Television Assn. of Southern Minnesota.

St. James—K35DC, Ch. 35, Cooperative TV Assn. of Southern Minnesota.

Technical Facilities: 100-w TPO, 1.24-kw ERP, 600-ft. above ground, 1631-ft. above sea level, lat. 44° 06' 28", long. 94° 35' 55".

Began Operation: March 1, 1996.

Ownership: Cooperative Television Assn. of Southern Minnesota.

St. James—K40BU, Ch. 40, Cooperative TV Assn. of Southern Minnesota.

Technical Facilities: 100-w TPO, 1.34-kw ERP, 613-ft. above ground, 1630-ft. above sea level, lat. 44° 06' 28", long. 94° 34' 55".

Transmitter: 2-mi. E of Godahl.

Began Operation: March 1, 1996.

Ownership: Cooperative Television Assn. of Southern Minnesota.

St. James—K41IZ, Ch. 41, Cooperative Television Assn. of Southern MN. (WCCO-TV Ch. 4 Minneapolis) Phone: 507-387-7963.

Technical Facilities: 1.32-kw ERP, 598-ft. above ground, 1631-ft. above sea level, lat. 44° 06' 28", long. 94° 35' 55".

Holds CP for change to 2-kw ERP, 981-ft. above ground, 2021-ft. above sea level, lat. 44° 06' 25", long. 94° 35' 44". BPTTL-20050421AAN.

Ownership: Cooperative Television Assn. of Southern Minnesota.

St. James—K42AV, Ch. 42, Cooperative TV Assn. of Southern Minnesota.

Technical Facilities: 1.32-kw ERP, 600-ft. above ground, 1631-ft. above sea level, lat. 44° 06' 28", long. 94° 35' 55".

Began Operation: January 1, 1985.

Ownership: Cooperative Television Assn. of Southern Minnesota.

St. James—K44AD, Ch. 44, Cooperative Television Assn. of Southern MN. (KMSP-TV Ch. 9 Minneapolis-St. Paul)

Technical Facilities: 1.57-kw ERP, lat. 44° 06' 20", long. 094° 36' 56".

St. James—K46AA, Ch. 46, Cooperative TV Assn. of Southern MN.

Technical Facilities: 1.37-kw ERP, 600-ft. above ground, 1630-ft. above sea level, lat. 44° 06' 28", long. 94° 35' 55".

St. James—K48AA, Ch. 48, Cooperative Television Assn. of Southern MN.

Technical Facilities: lat. 44° 06' 20", long. 094° 36' 56".

St. James—K49HE, Ch. 49, Cooperative Television Assn. of Southern Minnesota. Phone: 507-387-7963.

Technical Facilities: 0.5-kw ERP, 548-ft. above ground, 1580-ft. above sea level, lat. 44° 06' 28", long. 94° 35' 55".

Holds CP for change to 3-kw ERP, 981-ft. above ground, 2021-ft. above sea level, lat. 44° 06' 25", long. 94° 35' 44". BPTTL-20050408ACA.

Ownership: Cooperative Television Assn. of Southern Minnesota.

St. James—K50AB, Ch. 50, Cooperative Television Assn. of Southern MN. (WFTC Ch. 29 Minneapolis)

Technical Facilities: 1.57-kw ERP, lat. 44° 06' 20", long. 094° 36' 56".

St. James—K52AB, Ch. 52, Cooperative TV Assn. of Southern MN. (KARE Ch. 11 Minneapolis)

Technical Facilities: 1.57-kw ERP, lat. 44° 06' 20", long. 094° 36' 56".

St. Paul—K19ER, Ch. 19, Catholic Views Broadcasting. Phone: 201-236-9336.

Studio: 548 LaFond Ave., St. Paul, MN 55103.

Technical Facilities: 1000-w TPO, 4.83-kw ERP, 807-ft. above ground, 1660-ft. above sea level, lat. 44° 58' 34", long. 93° 16' 21".

Began Operation: September 1, 1989.

Ownership: Catholic Views Broadcasts Inc.

Personnel: Terri Brey, General Manager.

Starbuck, etc.—K64BG, Ch. 64, Starbuck Area Development Corp. (KCCO-TV Ch. 7 Alexandria)

Technical Facilities: lat. 45° 35' 00", long. 095° 25' 45".

Starbuck, etc.—K66BA, Ch. 66, Starbuck Area Development Corp. (KMSP-TV Ch. 9 Minneapolis-St. Paul)

Technical Facilities: lat. 45° 35' 00", long. 095° 25' 45".

Starbuck, etc.—K68BP, Ch. 68, Starbuck Area Development Corp. (WFTC Ch. 29 Minneapolis)

Technical Facilities: 0.11-kw ERP, lat. 45° 35' 00", long. 095° 25' 45".

Vesta—K51GL, Ch. 51, Three Angels Broadcasting Network Inc. Phone: 618-627-4651.

Technical Facilities: 45-kw ERP, 328-ft. above ground, 1411-ft. above sea level, lat. 44° 29' 00", long. 95° 29' 26".

Ownership: Three Angels Broadcasting Network Inc.

Virginia—K47IR, Ch. 47, QDSS Acquisition Corp. Phone: 605-361-5555.

Technical Facilities: 15.6-kw ERP, 175-ft. above ground, 1940-ft. above sea level, lat. 47° 29' 18", long. 92° 31' 12".

Ownership: QDSS Acquisition Corp.

Virginia—K66AP, Ch. 66, County of Koochiching. (KBJR-TV Ch. 6 Superior)

Technical Facilities: 1.21-kw ERP, lat. 47° 34' 14", long. 092° 31' 20".

Virginia—K68AT, Ch. 68, County of Koochiching. (KDLH Ch. 3 Duluth)

Technical Facilities: 1.21-kw ERP, lat. 47° 34' 14", long. 092° 31' 20".

Wabasha—K57CN, Ch. 57, KSTP-TV LLC.

Technical Facilities: 10.4-kw ERP, 282-ft. above ground, 1453-ft. above sea level, lat. 44° 22' 12", long. 92° 004' 47".

Holds CP for change to 282-ft. above ground, 1454-ft. above sea level. BPTTL-20040512AAQ.

Ownership: Hubbard Broadcasting Inc.

Wadena—K17FE, Ch. 17, Hubbard Broadcasting Inc. (KSAX Ch. 42 Alexandria) Phone: 651-646-5555. Fax: 651-642-4103.

Technical Facilities: 25-kw ERP, 472-ft. above ground, 1824-ft. above sea level, lat. 46° 23' 23", long. 095° 004' 003".

Wadena—K63DX, Ch. 63, Fox Television Stations Inc. (KMSP-TV Ch. 9 Minneapolis-St. Paul)

Technical Facilities: lat. 46° 23' 24", long. 095° 004' 003".

Walker—K49CU, Ch. 49, Fox Television Stations Inc. (KMSP-TV Ch. 9 Minneapolis-St. Paul)

Minnesota — Low Power TV & TV Translator Stations

Technical Facilities: lat. 46° 56' 003", long. 094° 27' 25".

Walker—K65DT, Ch. 65, Leech Lake TV Corp. (KVRR Ch. 15 Fargo)

Technical Facilities: 0.672-kw ERP, lat. 47° 05' 37", long. 094° 34' 47".

Walker—K67BZ, Ch. 67, Leech Lake TV Corp. (KDLH Ch. 3 Duluth) Phone: 218-224-3195.

Technical Facilities: 0.672-kw ERP, lat. 47° 05' 36", long. 94° 34' 47".

Walker—K69CP, Ch. 69, Leech Lake TV Corp. (KSAX Ch. 42 Alexandria; KSTP-TV Ch. 5 St. Paul) Phone: 218-224-3195.

Technical Facilities: 0.672-kw ERP, lat. 47° 05' 36", long. 94° 34' 47".

Williams—K61AR, Ch. 61, Lake of the Woods County. (WDAZ-TV Ch. 8 Devils Lake)

Technical Facilities: 1.46-kw ERP, lat. 48° 51' 49", long. 094° 48' 22".

Williams—K63AS, Ch. 63, Lake of the Woods County.

Technical Facilities: 1.46-kw ERP, lat. 48° 51' 49", long. 094° 48' 22".

Williams—W59AX, Ch. 59, Lake of the Woods County. (KXJB-TV Ch. 4 Valley City)

Technical Facilities: lat. 48° 51' 49", long. 094° 48' 22".

Willmar—K13YA, Ch. 13, JLB Productions Inc. Phone: 320-231-1013.

Technical Facilities: 1.5-kw ERP, 167-ft. above ground, 1430-ft. above sea level, lat. 45° 17' 23", long. 94° 55' 47".

Ownership: JLB Productions Inc.

Willmar—K14LF, Ch. 14, UHF-TV Inc. Phone: 866-214-8214.

Technical Facilities: 100-w TPO, 0.97-kw ERP, 472-ft. above ground, 1672-ft. above sea level, lat. 45° 09' 58", long. 95° 02' 37".

Began Operation: March 21, 2002.

Ownership: UHF-TV Inc.

Willmar—K17FA, Ch. 17, UHF Television Inc. Phone: 866-214-8214.

Technical Facilities: 100-w TPO, 1-kw ERP, 472-ft. above ground, 1672-ft. above sea level, lat. 45° 09' 58", long. 95° 02' 37".

Transmitter: 3.5-mi. N of Willmar.

Ownership: UHF-TV Inc.

Personnel: Melissa Greer, General Manager.

Willmar—K20GD, Ch. 20, UHF TV Inc.

Technical Facilities: 0.8-kw ERP, lat. 45° 09' 58", long. 095° 002' 37".

Willmar—K27CK, Ch. 27, Willmar Assembly of God Church. Phone: 320-235-2529. Fax: 320-235-3837.

Technical Facilities: 0.98-kw ERP, 440-ft. above ground, 1631-ft. above sea level, lat. 45° 09' 58", long. 95° 002' 41".

Holds CP for change to 1-kw ERP, 472-ft. above ground, 1672-ft. above sea level, lat. 45° 09' 58", long. 95° 02' 37". transmitter to 3.5-mi. N of Willmar, BPTTL-20030923ACG.

Began Operation: May 1, 1989.

Ownership: Willmar Assembly of God Church.

Personnel: Michael Jackson, General Manager; Bruce Hanson, Chief Engineer.

Willmar—K30FZ, Ch. 30, Hubbard Broadcasting Inc. (KSAX Ch. 42 Alexandria)

Technical Facilities: 11-kw ERP, lat. 45° 09' 58", long. 095° 002' 41".

Willmar—K34HO, Ch. 34, UHF-TV Inc. Phone: 866-214-8214.

Technical Facilities: 100-w TPO, 1.3-kw ERP, 472-ft. above ground, 1673-ft. above sea level, lat. 45° 09' 58", long. 95° 002' 37".

Transmitter: 3.5-mi. N of Willmar.

Ownership: UHF-TV Inc.

Personnel: Melissa Greer, General Manager.

Willmar—K39FE, Ch. 39, UHF-TV Inc. Phone: 320-214-8214.

Technical Facilities: 1.3-kw ERP, 472-ft. above ground, 1673-ft. above sea level, lat. 45° 09' 58", long. 95° 002' 41".

Transmitter: 3.5-mi. N of Willmar.

Ownership: UHF-TV Inc.

Personnel: Melissa Greer, General Manager.

Willmar—K44AE, Ch. 44, UHF TV Inc.

Technical Facilities: 1.4-kw ERP, 1673-ft. above sea level, lat. 45° 09' 58", long. 95° 002' 41".

Willmar—K46AC, Ch. 46, UHF TV Inc. (KARE Ch. 11 Minneapolis)

Technical Facilities: 1.4-kw ERP, lat. 45° 09' 58", long. 095° 002' 41".

Willmar—K48AH, Ch. 48, UHF TV Inc. (KMSP-TV Ch. 9 Minneapolis-St. Paul)

Technical Facilities: lat. 45° 09' 58", long. 095° 002' 41".

Willmar—K50HZ, Ch. 50, UHF-TV Inc. Phone: 866-214-8214.

Technical Facilities: 100-w TPO, 1.4-kw ERP, 472-ft. above ground, 1673-ft. above sea level, lat. 45° 09' 58", long. 95° 002' 37".

Transmitter: 3.5-mi. N of Willmar.

Began Operation: March 21, 2002.

Ownership: UHF-TV Inc.

Willmar—K62FG, Ch. 62, UHF-TV Inc.

Technical Facilities: 0.73-kw ERP, lat. 45° 09' 58", long. 095° 002' 41".

Transmitter: 3.5-mi N of Willmar.

Windom—K56AH, Ch. 56, City of Windom. (KMSP-TV Ch. 9 Minneapolis-St. Paul)

Technical Facilities: 0.442-kw ERP, lat. 43° 51' 15", long. 095° 007' 30".

Windom—K58AF, Ch. 58, City of Windom. (KRWF Ch. 43 Redwood Falls; KSTP-TV Ch. 5 St. Paul)

Technical Facilities: 0.43-kw ERP, lat. 43° 51' 15", long. 095° 007' 30".

Windom—K60AD, Ch. 60, City of Windom. (KTCA-TV Ch. 2 St. Paul)

Technical Facilities: 0.163-kw ERP, lat. 43° 51' 15", long. 095° 007' 30".

Windom—K62AI, Ch. 62, City of Windom. (KARE Ch. 11 Minneapolis)

Technical Facilities: 0.42-kw ERP, lat. 43° 51' 15", long. 095° 007' 30".

Windom—K64AK, Ch. 64, City of Windom. (KELO-TV Ch. 11 Sioux Falls)

Technical Facilities: 0.413-kw ERP, lat. 43° 51' 15", long. 095° 007' 30".

Winona—K38CL, Ch. 38, Clear Channel Broadcasting Licenses Inc. (WFTC Ch. 29 Minneapolis)

Technical Facilities: lat. 44° 01' 50", long. 091° 39' 48".

Winona—K62EV, Ch. 62, KTTC Television Inc. (KTTC Ch. 10 Rochester)

Technical Facilities: 0.89-kw ERP, lat. 44° 01' 18", long. 091° 34' 24".

Transmitter: 1.9-mi. SE of Winona.

Winona—K64FY, Ch. 64, Trinity Broadcasting Network Inc.

Technical Facilities: 1.5-kw ERP, lat. 44° 01' 52", long. 091° 38' 32".

Worthington—K22HJ, Ch. 22, Independent Communications Inc. (KTTM Ch. 12 Huron)

Technical Facilities: 12.3-kw ERP, 384-ft. above ground, 2085-ft. above sea level, lat. 43° 37' 002", long. 95° 41' 20".

Ownership: Independent Communications Inc.

Mississippi

Biloxi—W35BM, Ch. 35, Trinity Broadcasting Network Inc. Phone: 714-832-2950. Fax: 714-730-0611.

Technical Facilities: 2000-w TPO, 24.1-kw ERP, 164-ft. above ground, 190-ft. above sea level, lat. 30° 23' 36", long. 89° 00' 01".

Transmitter: ENE of the junction of Cowan Rd. & Louisville & Nashville Railroad.

Began Operation: March 1, 1987.

Ownership: Trinity Broadcasting Network Inc.

Personnel: Paul Crouch, General Manager; Ben Miller, Chief Engineer; Rod Henke, Sales Manager.

■ **Booneville**—W53AF, Ch. 53, Unity Broadcasting Inc. Phone: 601-728-6492. Fax: 601-728-3530.

Studio: 504 N. 3rd St., Booneville, MS 38829.

Technical Facilities: 1000-w TPO, 9.08-kw ERP, 315-ft. above ground, 804-ft. above sea level, lat. 34° 39' 47", long. 88° 34' 06".

Transmitter: 504 N. 3rd St., Booneville.

Began Operation: November 1, 1987.

Ownership: Unity Broadcasting Inc.

Personnel: Leland Owens, President; Jewel Owens, Vice President; Bill Lambert, General Manager; Jared Owens, Chief Engineer; Dora Baker, Office Manager.

Bruce—W07BN, Ch. 7, Bruce Independent TV Inc. Phone: 662-983-2801. Fax: 662-983-2814.

Technical Facilities: 100-w TPO, 3-kw ERP, 295-ft. above ground, 669-ft. above sea level, lat. 34° 01' 17", long. 89° 21' 17".

Transmitter: 0.25-mi. N of intersection of Hwys. 9 & 9 West.

Began Operation: November 15, 1982.

Ownership: Bruce Independent TV Inc.

Personnel: William Morgan, Station Manager; Bill Morgan, Sales.

Calhoun City—W34BJ, Ch. 34, William Earl Morgan. (W07BN Ch. 7 Bruce)

Technical Facilities: 50-kw ERP, 246-ft. above ground, 620-ft. above sea level, lat. 34° 01' 17", long. 89° 21' 17".

Ownership: William Earl Morgan.

Clarksdale—WPRQ-LP, Ch. 12, David Ellington. Phone: 601-375-9212.

Technical Facilities: 10-w TPO, 0.078-kw ERP, 380-ft. above ground, 321-ft. above sea level, lat. 34° 10' 31", long. 90° 33' 16".

Transmitter: Hwy. 49 S.

Ownership: David Ellington.

Cleveland—W56DY, Ch. 56, Trinity Broadcasting Network Inc.

Technical Facilities: 2.4-kw ERP, 259-ft. above ground, 394-ft. above sea level, lat. 33° 44' 01", long. 90° 42' 50".

Ownership: Trinity Broadcasting Network Inc.

Cleveland—WHCQ-LP, Ch. 8, David Ellington.

Technical Facilities: 0.22-kw ERP, 150-ft. above ground, 290-ft. above sea level, lat. 33° 45' 30", long. 90° 43' 28".

Holds CP for change to 3-kw ERP, 148-ft. above ground, 289-ft. above sea level, BMPTVL-20050112AC0.

Transmitter: between N. Bayou & Rosemary Rds.

Ownership: David Ellington.

Columbia—W45AA, Ch. 45, Mississippi Authority for ETV. (WMAH-TV Ch. 19 Biloxi)

Technical Facilities: 14.2-kw ERP, lat. 31° 16' 000", long. 089° 49' 56".

Columbus—W25AD, Ch. 25, Trinity Broadcasting Network Inc. Phone: 714-832-2950. Fax: 714-730-0661.

Technical Facilities: 1000-w TPO, 8.75-kw ERP, 420-ft. above ground, 665-ft. above sea level, lat. 33° 33' 00", long. 88° 26' 25".

Holds CP for change to 9.2-kw ERP, 358-ft. above ground, 677-ft. above sea level, lat. 33° 33' 00", long. 88° 23' 59". BPTT-20030624ABQ.

Transmitter: 0.5-mi. W of Hwy. 45, 1-mi. N of Columbus.

Began Operation: July 13, 1986.

Ownership: Trinity Broadcasting Network Inc.

Personnel: Paul Crouch, General Manager; Ben Miller, Chief Engineer; Rod Henke, Sales Manager.

■ **Fulton**—W39CD, Ch. 39, Unity Broadcasting Inc. Phone: 601-872-9796. Fax: 601-728-3530.

Technical Facilities: 22.9-kw ERP, 484-ft. above ground, 899-ft. above sea level, lat. 34° 03' 30", long. 88° 15' 34".

Ownership: Unity Broadcasting Inc.

Personnel: Bill Lambert, General Manager; Lem Smith, Chief Engineer; Grady Davidson, Sales Manager.

Greenville—W33BH, Ch. 33, Trinity Broadcasting Network Inc. Phone: 714-832-2950. Fax: 714-730-0661.

Technical Facilities: 1000-w TPO, 18.1-kw ERP, 341-ft. above ground, 456-ft. above sea level, lat. 33° 21' 42", long. 90° 57' 30".

Holds CP for change to 17.8-kw ERP, lat. 33° 21' 57", long. 90° 57' 20". BPTT-20040615ABW.

Transmitter: 3-mi. W of Rte. 61 at Rolling Bayou, near Greenville.

Ownership: Trinity Broadcasting Network Inc.

Greenwood—W48DI, Ch. 48, Trinity Broadcasting Network Inc. Phone: 714-832-2950. Fax: 714-730-0661.

Technical Facilities: 8-kw ERP, 328-ft. above ground, 453-ft. above sea level, lat. 33° 31' 29", long. 90° 00' 52".

Ownership: Trinity Broadcasting Network Inc.

Grenada—W12CR, Ch. 12, MS Communications LLC. Phone: 310-552-7970. Fax: 310-277-3069.

Technical Facilities: 9.5-w TPO, 0.007-kw ERP, 105-ft. above ground, 407-ft. above sea level, lat. 33° 53' 28", long. 90° 03' 09".

Transmitter: 7-mi. S of Charleston.

Ownership: MS Communications LLC.

Grenada—W13CS, Ch. 13, Dewey Sanford. Phones: 662-226-1354; 662-227-1494.

Technical Facilities: 10-w TPO, 0.078-kw ERP, 250-ft. above ground, 584-ft. above sea level, lat. 33° 46' 36", long. 89° 49' 23".

Holds CP for change to 0.4-kw ERP, 285-ft. above ground, 531-ft. above sea level, lat. 33° 46' 45", long. 89° 49' 33". BMJPTLV-20000803ABW.

Transmitter: WQXB(FM) radio tower, Grenada.

Ownership: Dewey Sanford.

Personnel: Dewey Sanford, General Manager, Chief Engineer & Sales Manager.

Grenada—W28BP, Ch. 28, MS Communications LLC. Phone: 310-552-7970. Fax: 310-277-3069.

Technical Facilities: 0.007-kw ERP, 105-ft. above ground, 407-ft. above sea level, lat. 33° 53' 28", long. 90° 03' 09".

Holds CP for change to 150-kw ERP, 164-ft. above ground, 464-ft. above sea level, BPTTL-20030710ABV.

Ownership: MS Communications LLC.

Grenada—W30BY, Ch. 30, Trinity Broadcasting Network Inc. Phone: 714-832-2950. Fax: 714-730-0661.

Technical Facilities: 1000-w TPO, 5.6-kw ERP, 299-ft. above ground, 1857-ft. above sea level, lat. 33° 46' 30", long. 89° 49' 12".

Transmitter: 1.4-mi. SE of junction of State Rte. 8 & U.S. Rte. 55.

Ownership: Trinity Broadcasting Network Inc.

Grenada—W36BT, Ch. 36, MS Communications LLC. Phone: 310-552-7970. Fax: 310-277-3069.

Technical Facilities: 0.007-kw ERP, 105-ft. above ground, 302-ft. above sea level, lat. 33° 53' 28", long. 90° 03' 09".

Ownership: MS Communications LLC.

Grenada—W41BV, Ch. 41, MS Communications LLC. Phone: 310-552-7970. Fax: 310-277-3069.

Technical Facilities: 0.007-kw ERP, 105-ft. above ground, 302-ft. above sea level, lat. 33° 53' 28", long. 90° 03' 09".

Ownership: MS Communications LLC.

Grenada—W46CK, Ch. 46, MS Communications LLC. Phone: 310-552-7970. Fax: 310-277-3069.

Technical Facilities: 0.007-kw ERP, 105-ft. above ground, 302-ft. above sea level, lat. 33° 53' 28", long. 90° 03' 09".

Ownership: MS Communications LLC.

Hattiesburg—W47BP, Ch. 47, Mississippi Authority for ETV. (WMAH-TV Ch. 19 Biloxi)

Technical Facilities: 10.66-kw ERP, lat. 31° 21' 00", long. 089° 22' 12".

Hattiesburg—WHGM-LP, Ch. 30, Dean M. Mosely. Phone: 713-479-3833. Fax: 713-479-3845.

Technical Facilities: 8.8-kw ERP, 370-ft. above ground, 730-ft. above sea level, lat. 31° 18' 25.60", long. 89° 24' 47.20".

Ownership: Dean M. Mosely.

Hattiesburg—WHPM-LP, Ch. 30, Hattiesburg TV LLC. Phone: 318-992-7766.

Technical Facilities: 8.8-kw ERP, 370-ft. above ground, 730-ft. above sea level, lat. 31° 18' 26", long. 89° 24' 47".

Ownership: Dean M. Mosely.

■ **Holly Springs**—WBII-CA, Ch. 20, Mid-South Broadcasting. Phone: 601-224-6420.

Technical Facilities: 1000-w TPO, 19.3-kw ERP, 292-ft. above ground, 853-ft. above sea level, lat. 34° 47' 48", long. 89° 24' 42".

Holds CP for change to 150-kw ERP, 286-ft. above ground, 919-ft. above sea level, lat. 34° 50' 07", long. 89° 10' 31". BPTTL-20010228AAA.

Transmitter: Qwest Tower, Hwy. 4 & Finley Rd. intersection.

Began Operation: September 20, 1996.

Ownership: Mid-South Broadcasting.

Jackson—W10BD, Ch. 10, Great Oaks Broadcasting Corp. (KZUP-CA Ch. 19 Baton Rouge)

Technical Facilities: lat. 32° 16' 53", long. 090° 17' 41".

Jackson—W23BC, Ch. 23, Jackson State U.

Technical Facilities: 100-w TPO, 1-kw ERP, 522-ft. above sea level, lat. 32° 17' 47", long. 90° 12' 23".

Transmitter: 1735 Lynch St.

Ownership: Jackson State U.

Personnel: Judy Alsobrooks, General Manager; Laura Powell, Sales Manager.

■ **Jackson**—WBMS-CA, Ch. 10, Mississippi Television LLC. Phone: 850-650-1649.

Studio: 124 E. Amite St., Jackson, MS 39201.

Technical Facilities: 3-kw ERP, 316-ft. above ground, 595-ft. above sea level, lat. 32° 18' 00", long. 90° 11' 008".

Holds CP for change to 650-ft. above ground, 1070-ft. above sea level, lat. 32° 12' 47", long. 90° 22' 54". transmitter to 210 E. Capitol St., BPTVA-20040223AQL.

Began Operation: January 1, 1988.

Ownership: Mississippi Television LLC.

Personnel: Gene Blalock, General Manager; Major Norman, Chief Engineer.

■ **Jackson**—WBXK-CA, Ch. 8, Community Television Network LLC. Phone: 615-833-1107. Fax: 615-833-0758.

Studio: 6021 Channel 16 Way, Jackson, MS 38209.

Technical Facilities: 10-w TPO, 0.91-kw ERP, 1007-ft. above ground, 1348-ft. above sea level, lat. 32° 16' 53", long. 90° 17' 41".

Transmitter: Off Maddox Rd., N of Hwy. 16.

Began Operation: January 1, 1989.

Ownership: Community Television Network LLC.

Personnel: Warren Reeves, Consulting Engineer; Amy Brown, Broadcast Operations Director; Liz Kiley, Broadcast Vice President.

Jackson—WJKO-LP, Ch. 64, Word of God Fellowship Inc. Phone: 817-858-9955.

Technical Facilities: 1000-w TPO, 5.2-kw ERP, 610-ft. above ground, 1020-ft. above sea level, lat. 32° 16' 00", long. 90° 16' 59".

Holds CP for change to 83.7-kw ERP, 1083-ft. above ground, 1548-ft. above sea level, lat. 32° 16' 53.47", long. 90° 17' 40.67". BPTTL-20020520AAB.

Transmitter: 140 Rebel Circle.

Began Operation: September 1, 1986.

Ownership: Tiger Eye Broadcasting Corp.

Personnel: Gary Neubert, Sales.

Jackson—WJMF-LP, Ch. 53, Tiger Eye Broadcasting Corp. Phone: 501-221-0400. Fax: 501-221-1101.

Technical Facilities: 1000-w TPO, 20.5-kw ERP, 1000-ft. above ground, 1466-ft. above sea level, lat. 32° 16' 53", long. 90° 17' 41".

Holds CP for change to 2.5-kw ERP, BPTTL-20010116ADH.

Transmitter: 140 Alpha Rd. 1.

Ownership: Tiger Eye Broadcasting Corp.

Jackson—WJXF-LP, Ch. 49, Tiger Eye Broadcasting Corp. Phone: 501-219-2400.

Technical Facilities: 20.5-kw ERP, 1040-ft. above ground, 1506-ft. above sea level, lat. 32° 16' 53", long. 90° 17' 41".

Transmitter: 1.4-mi. N of Forest Hill.

Ownership: Tiger Eye Broadcasting Corp.

Jackson/Brandon—W46CW, Ch. 46, Richard C. Edmonson. Phone: 601-856-8334.

Technical Facilities: 1000-w TPO, 12.6-kw ERP, 137-ft. above ground, 485-ft. above sea level, lat. 32° 25' 30", long. 90° 008' 006".

Transmitter: Water Tower, Rankin & Madison.

Began Operation: August 1, 1995.

Ownership: Richard C. Edmonson.

Personnel: Gene Blalock, General Manager.

Laurel—W09AU, Ch. 9, Trinity Broadcasting Network Inc. (KTBN-TV Ch. 40 Santa Ana)

Technical Facilities: lat. 31° 39' 40", long. 089° 13' 30".

McComb—W36AC, Ch. 36, Trinity Broadcasting Network Inc. Phone: 714-832-2950.

Studio: Enterprise Journal Bldg., McComb, MS 39648.

Technical Facilities: 24.3-kw ERP, 515-ft. above ground, 915-ft. above sea level, lat. 31° 19' 00", long. 90° 27' 05".

Began Operation: May 1, 1984.

Ownership: Trinity Broadcasting Network Inc.

Meridian—W20BS, Ch. 20, MS Communications LLC. Phone: 310-552-7970. Fax: 310-277-3069.

Technical Facilities: 1000-w TPO, 0.007-kw ERP, 105-ft. above ground, 630-ft. above sea level, lat. 32° 08' 18", long. 89° 05' 36".

Holds CP for change to 0.75-kw ERP, 482-ft. above ground, 1134-ft. above sea level, lat. 32° 11' 42", long. 89° 10' 31". BPTTL-20050509ADR.

Transmitter: 1-mi. SW of Hero.

Ownership: MS Communications LLC.

Personnel: Harry Kaiser, General Manager.

Meridian—W26BR, Ch. 26, MS Communications LLC. Phone: 310-552-7970. Fax: 310-277-3069.

Technical Facilities: 0.007-kw ERP, 105-ft. above ground, 630-ft. above sea level, lat. 32° 08' 18", long. 89° 05' 36".

Holds CP for change to 0.75-kw ERP, 482-ft. above ground, 1134-ft. above sea level, lat. 32° 11' 42", long. 89° 10' 31". BPTTL-20050509ADL.

Ownership: MS Communications LLC.

Meridian—W32CN, Ch. 54, MS Communications LLC. Phone: 310-552-7970. Fax: 310-277-3069.

Technical Facilities: 1000-w TPO, 0.007-kw ERP, 105-ft. above ground, 630-ft. above sea level, lat. 32° 08' 18", long. 89° 05' 36".

Holds CP for change to 0.75-kw ERP, 482-ft. above ground, 1134-ft. above sea level, lat. 32° 11' 42", long. 89° 10' 31". BPTTL-20050509ADP.

Transmitter: 5.5-mi. W of Rose Hill.

Ownership: MS Communications LLC.

Meridian—W34CH, Ch. 34, MS Communications LLC. Phone: 310-552-7970. Fax: 310-277-3069.

Technical Facilities: 1000-w TPO, 0.007-kw ERP, 105-ft. above ground, 630-ft. above sea level, lat. 32° 08' 18", long. 89° 05' 36".

Transmitter: 1-mi. SW of Hero.

Ownership: MS Communications LLC.

Meridian—W36BY, Ch. 36, MS Communications LLC. Phone: 310-552-7970. Fax: 310-277-3069.

Technical Facilities: 1000-w TPO, 0.007-kw ERP, 105-ft. above ground, 630-ft. above sea level, lat. 32° 08' 18", long. 89° 05' 36".

Holds CP for change to 0.75-kw ERP, 482-ft. above ground, 1134-ft. above sea level, lat. 32° 11' 42", long. 89° 10' 31". BPTTL-20050509ADJ.

Transmitter: 1-mi. SW of Hero.

Ownership: MS Communications LLC.

Meridian—W36CU, Ch. 36, MS Communications LLC. Phone: 310-552-7970. Fax: 310-277-3069.

Technical Facilities: 106.9-kw ERP, 902-ft. above ground, 1115-ft. above sea level, lat. 30° 42' 30", long. 89° 005' 006".

Ownership: MS Communications LLC.

Meridian—W43BM, Ch. 43, MS Communications LLC. Phone: 310-552-7970. Fax: 310-277-3069.

Technical Facilities: 1000-w TPO, 0.007-kw ERP, 105-ft. above ground, 630-ft. above sea level, lat. 32° 08' 18", long. 89° 05' 36".

Holds CP for change to 0.75-kw ERP, 482-ft. above ground, 1134-ft. above sea level, lat. 32° 11' 42", long. 89° 10' 31". BPTTL-20050509ADK.

Transmitter: 1-mi. SW of Hero.

Ownership: MS Communications LLC.

Meridian—W46CL, Ch. 46, MS Communications LLC. Phone: 310-552-7970. Fax: 310-277-3069.

Technical Facilities: 1000-w TPO, 0.007-kw ERP, 105-ft. above ground, 630-ft. above sea level, lat. 32° 08' 18", long. 89° 05' 36".

Holds CP for change to 138.5-kw ERP, 482-ft. above ground, 1134-ft. above sea level, lat. 32° 11' 42", long. 89° 10' 31". BPTTL-20050509ADH.

Transmitter: 1-mi. SW of Hero.

Ownership: MS Communications LLC.

Meridian—W47CG, Ch. 47, Trinity Broadcasting Network Inc. Phone: 714-832-2950. Fax: 714-730-0661.

Mississippi—Low Power TV & TV Translator Stations

Technical Facilities: 100-w TPO, 10.1-kw ERP, lat. 30° 24' 34", long. 87° 12' 53".

Ownership: Trinity Broadcasting Network Inc.

Meridian—W52CS, Ch. 52, MS Communications LLC. Phone: 310-552-7970. Fax: 310-277-3069.

Technical Facilities: 1000-w TPO, 0.007-kw ERP, 105-ft. above ground, 630-ft. above sea level, lat. 32° 08' 18", long. 89° 05' 36".

Holds CP for change to 0.75-kw ERP, 482-ft. above ground, 1134-ft. above sea level, lat. 32° 11' 42", long. 89° 10' 31". BPTTL-20050509ADN.

Transmitter: 1-mi. SW of Hero.

Ownership: MS Communications LLC.

Meridian—W53CE, Ch. 53, MS Communications LLC. Phone: 310-552-7970. Fax: 310-277-3069.

Technical Facilities: 0.004-kw ERP, 50-ft. above ground, 342-ft. above sea level, lat. 31° 46' 00.540", long. 89° 10' 11.80".

Ownership: MS Communications LLC.

Meridian—W59DE, Ch. 59, MS Communications LLC. Phone: 310-552-7970. Fax: 310-277-3069.

Technical Facilities: 1000-w TPO, 0.007-kw ERP, 105-ft. above ground, 630-ft. above sea level, lat. 32° 08' 18", long. 89° 05' 36".

Holds CP for change to 0.75-kw ERP, 482-ft. above ground, 1134-ft. above sea level, lat. 32° 11' 42", long. 89° 10' 31". BPTTL-20050509ADO.

Transmitter: 1-mi. SW of Hero.

Ownership: MS Communications LLC.

Meridian—W65DE, Ch. 65, MS Communications LLC. Phone: 310-552-7970. Fax: 310-277-3069.

Technical Facilities: 1000-w TPO, 0.007-kw ERP, 105-ft. above ground, 630-ft. above sea level, lat. 32° 08' 18", long. 89° 05' 36".

Transmitter: 1-mi. SW of Hero.

Ownership: MS Communications LLC.

Meridian—W69DJ, Ch. 69, MS Communications LLC. Phone: 310-552-7970. Fax: 310-277-3069.

Technical Facilities: 1000-w TPO, 0.007-kw ERP, 105-ft. above ground, 630-ft. above sea level, lat. 32° 08' 18", long. 89° 05' 36".

Holds CP for change to 0.75-kw ERP, 428-ft. above ground, 1134-ft. above sea level, lat. 32° 11' 42", long. 89° 10' 31". BPTTL-20050509ADI.

Transmitter: 1-mi. SW of Hero.

Ownership: MS Communications LLC.

Natchez—W24CR, Ch. 24, Louisiana Christian Broadcasting Inc. Phone: 318-322-1399. Fax: 318-323-3783.

Technical Facilities: 1000-w TPO, 37.6-kw ERP, 470-ft. above ground, 810-ft. above sea level, lat. 31° 30' 19", long. 91° 19' 38".

Transmitter: 2.9-mi. S of Natchez.

Began Operation: October 21, 1999.

Ownership: Louisiana Christian Broadcasting Inc.

Personnel: Woody Jenkins, General Manager.

Natchez—W59DK, Ch. 59, Trinity Broadcasting Network Inc. Phone: 714-832-2950. Fax: 714-730-0661.

Technical Facilities: 1000-w TPO, 7.3-kw ERP, 449-ft. above ground, 600-ft. above sea level, lat. 31° 30' 33", long. 91° 24' 19".

Transmitter: WNTZ-TV tower.

Began Operation: February 26, 1991.

Ownership: Trinity Broadcasting Network Inc.

Personnel: Paul Crouch, General Manager; Ben Miller, Chief Engineer; Rod Henke, Sales Manager.

Pascagoula—W51CU, Ch. 51, Trinity Broadcasting Network Inc. Phone: 714-832-2950. Fax: 714-730-0661.

Technical Facilities: 20.5-kw ERP, 266-ft. above ground, 276-ft. above sea level, lat. 30° 26' 54", long. 88° 33' 05".

Began Operation: May 8, 1990.

Ownership: Trinity Broadcasting Network Inc.

Personnel: Paul Crouch, General Manager; Ben Miller, Chief Engineer; Rod Henke, Sales Manager.

Pascagoula—WKFK-LP, Ch. 7, Frances S. Smith. Phone: 228-769-7767. Fax: 228-769-7771.

Technical Facilities: 3-kw ERP, 492-ft. above ground, 528-ft. above sea level, lat. 30° 29' 10", long. 88° 42' 53".

Ownership: Frances S. Smith.

Pontotoc—W15CG, Ch. 15, Unity Broadcasting Inc. Phone: 662-728-6492.

Technical Facilities: 36.2-kw ERP, 383-ft. above ground, 776-ft. above sea level, lat. 34° 13' 37", long. 88° 58' 53".

Ownership: Unity Broadcasting Inc.

Starkville—W05BV, Ch. 5, First United Methodist Church. Phone: 662-338-1002. Fax: 662-324-5364.

Technical Facilities: 40-w TPO, 0.066-kw ERP, 141-ft. above ground, 531-ft. above sea level, lat. 33° 27' 47", long. 88° 49' 01".

Transmitter: Wilson at Lapkin St., Starkville.

Multichannel TV Sound: Stereo only.

Began Operation: November 1, 1991.

Ownership: First United Methodist Church.

Personnel: Chris White, General Manager, General Sales Manager & Traffic Director; Olen Booth, Chief Engineer.

Tupelo—W22BS, Ch. 22, WTVA Inc. Phone: 662-842-7620.

Technical Facilities: 4-kw ERP, 522-ft. above ground, 846-ft. above sea level, lat. 34° 19' 26", long. 88° 42' 43".

Ownership: WTVA Inc.

Tupelo—W32BH, Ch. 32, WTVA Inc. Phone: 601-844-4083.

Technical Facilities: 310-w TPO, 3-kw ERP, 476-ft. above ground, 1338-ft. above sea level, lat. 34° 19' 24", long. 88° 42' 39".

Transmitter: 3.6-mi. N of Tupelo, on U.S. 45 at Natchez.

Began Operation: July 1, 1997.

Ownership: WTVA Inc.

Personnel: Mark Ledbetter, General Manager; Wendell Robinson, Chief Engineer.

Tupelo—W49BK, Ch. 49, MS Communications LLC. Phone: 310-552-7970. Fax: 310-277-3069.

Technical Facilities: 0.004-kw ERP, 50-ft. above ground, 300-ft. above sea level, lat. 34° 12' 18", long. 88° 41' 49".

Ownership: MS Communications LLC.

Tylertown—W23CM, Ch. 23, Pegasus Broadcast Television Inc. Phone: 610-934-7098.

Technical Facilities: 12.7-kw ERP, 295-ft. above ground, 695-ft. above sea level, lat. 31° 08' 27", long. 90° 004' 009".

Ownership: The PSC Liquidating Trust.

■ **Vicksburg**—W26BB, Ch. 26, Three Angels Broadcasting Network. Phone: 618-627-4651. Fax: 618-627-4155.

Technical Facilities: 1000-w TPO, 11.89-kw ERP, 600-ft. above sea level, lat. 32° 21' 34", long. 90° 50' 08".

Transmitter: No. 1 Old Jackson Rd., 3-mi. ENE of Vicksburg.

Began Operation: May 1, 1994.

Ownership: Three Angels Broadcasting Network Inc.

Personnel: Moses Primo, Chief Engineer; Linda Shelton, Program Director.

Webb—W05BU-LP, Ch. 11, David Ellington. Phone: 601-375-9212.

Studio: 307 John St., Webb, MS 38966.

Technical Facilities: 0.028-kw ERP, 184-ft. above ground, 335-ft. above sea level, lat. 33° 56' 38", long. 90° 20' 40".

Began Operation: October 1, 1988.

Ownership: David Ellington.

Missouri

Anderson, Noel & Pineville—K09VM, Ch. 9, Deborah R. & Gary M. Kenny. Phone: 417-451-1440. Fax: 417-451-3333.

Studio: Rte. 8, Box 428E, Neosho, MO 64850.

Technical Facilities: 10-w TPO, 0.03-kw ERP, 225-ft. above ground, 1399-ft. above sea level, lat. 36° 36' 39", long. 94° 24' 28".

Holds CP for change to 50-kw ERP, 226-ft. above ground, 1400-ft. above sea level, lat. 36° 36' 39", long. 94° 24' 28". BPTT-200440421ABE.

Transmitter: E of U.S. Hwy. 71, 0.3-mi. N of State Hwy. EE.

Began Operation: May 15, 1991.

Ownership: Gary M. Kenny; Deborah R. Kenny.

Personnel: Deborah R. Kenny, General Manager; Gary M. Kenny, Engineer.

Aurora—K61GJ, Ch. 61, New Life Evangelistic Center Inc. Phone: 314-436-2424.

Technical Facilities: 1000-w TPO, 32-kw ERP, 270-ft. above ground, 1844-ft. above sea level, lat. 36° 52' 50", long. 93° 42' 36".

Transmitter: 0.5-mi. E of State Rd. 39, 5-mi. S of Aurora.

Began Operation: March 4, 1996.

Ownership: New Life Evangelistic Center Inc.

Branson—K05JQ, Ch. 5, Miller Family Broadcasting LLC.

Technical Facilities: 10-w TPO, 0.015-kw ERP, 141-ft. above ground, 1227-ft. above sea level, lat. 36° 36' 40", long. 93° 14' 29".

Transmitter: 0.62-mi. S of School of the Ozarks.

Began Operation: March 15, 1993.

Ownership: Miller Family Broadcasting LLC.

Personnel: Jerry Landers, General Manager; Dean Fagan, Chief Engineer.

Branson—K17DL, Ch. 17, KY3 Inc.

Technical Facilities: 2000-w TPO, 20.5-kw ERP, 476-ft. above ground, 1824-ft. above sea level, lat. 36° 44' 52", long. 93° 16' 37".

Transmitter: 0.2-mi. ESE of State Rtes. T & 76, near Branson.

Ownership: Schurz Communications Inc.

Branson—K25BD, Ch. 25, Christians Incorporated for Christ Inc. Phone: 417-337-8747. Fax: 417-337-5503.

Technical Facilities: 1000-w TPO, 14.2-kw ERP, 236-ft. above ground, 1206-ft. above sea level, lat. 36° 38' 24", long. 93° 14' 31".

Transmitter: Branson Heights Shopping Center, Branson.

Began Operation: January 1, 1988.

Ownership: Christians Incorporated for Christ Inc.

Personnel: Keith O'Neil, Vice President.

■ **Branson**—KBNS-CA, Ch. 38, The Vacation Channel Inc. Phone: 417-334-1200.

Technical Facilities: 49.1-kw ERP, 423-ft. above ground, 1663-ft. above sea level, lat. 36° 46' 52", long. 93° 10' 02".

Ownership: The Vacation Channel.

Branson—KNJD-LP, Ch. 59, New Life Evangelistic Center Inc.

Technical Facilities: 740-w TPO, 10.5-kw ERP, 236-ft. above ground, 1476-ft. above sea level, lat. 36° 43' 52", long. 93° 10' 03".

Transmitter: 1.7-mi. N of U.S. Rte. 160, 0.5-mi. NE of State Rd. 176 & U.S. 160, 2.1-mi.

Began Operation: November 29, 1995.

Ownership: New Life Evangelistic Center Inc.

Burley & Rupert—K51FI, Ch. 51, Paxson St. Louis License Inc.

Technical Facilities: 15.6-kw ERP, lat. 38° 38' 10", long. 090° 20' 38".

Transmitter: 1034 S. Brentwood Blvd., Clayton.

Cape Girardeau—K10KM, Ch. 10, WSIL-TV Inc. (WSIL-TV Ch. 3 Harrisburg)

Technical Facilities: 0.29-kw ERP, lat. 37° 22' 16", long. 089° 31' 52".

Cape Girardeau—K33EQ, Ch. 33, MS Communications LLC. Phone: 310-552-7970. Fax: 310-277-3069.

Technical Facilities: 0.007-kw ERP, 49-ft. above ground, 499-ft. above sea level, lat. 37° 09' 17", long. 89° 36' 39".

Transmitter: Scott County Rd. 223, Chaffee.

Ownership: MS Communications LLC.

Cape Girardeau—K47FB, Ch. 47, MS Communications LLC. Phone: 310-552-7970. Fax: 310-277-3069.

Technical Facilities: 0.007-kw ERP, 105-ft. above ground, 499-ft. above sea level, lat. 37° 09' 17", long. 89° 36' 39".

Transmitter: Scott County Rd. 223, Chaffee.

Ownership: MS Communications LLC.

Cape Girardeau—K55HL, Ch. 55, MS Communications LLC. Phone: 310-552-7970. Fax: 310-277-3069.

Technical Facilities: 100-w TPO, 1.16-kw ERP, 150-ft. above ground, 663-ft. above sea level, lat. 37° 09' 27", long. 89° 36' 20".

Transmitter: Scott County Rd. 223, Chaffee.

Ownership: MS Communications LLC.

Cape Girardeau—K58FD, Ch. 58, MS Communications LLC. Phone: 310-552-7970. Fax: 310-277-3069.

Technical Facilities: 100-w TPO, 1.16-kw ERP, 150-ft. above ground, 663-ft. above sea level, lat. 37° 09' 27", long. 89° 36' 20".

Transmitter: Scott County Rd. 223, Chaffee.

Ownership: MS Communications LLC.

Cape Girardeau—K65GP, Ch. 65, MS Communications LLC. Phone: 310-552-7970. Fax: 310-277-3069.

Technical Facilities: 100-w TPO, 1.16-kw ERP, 150-ft. above ground, 663-ft. above sea level, lat. 37° 09' 27", long. 89° 36' 20".

Transmitter: Scott County Rd. 223, Chaffee.

Ownership: MS Communications LLC.

Cape Girardeau—K67HF, Ch. 67, MS Communications LLC. Phone: 310-552-7970. Fax: 310-277-3069.

Technical Facilities: 0.007-kw ERP, 49-ft. above ground, 499-ft. above sea level, lat. 37° 09' 17", long. 89° 36' 39".

Transmitter: Scott County Rd. 223, Chaffee.

Ownership: MS Communications LLC.

Cape Girardeau—K69HT, Ch. 69, MS Communications LLC. Phone: 310-552-7970. Fax: 310-277-3069.

Technical Facilities: 100-w TPO, 1.16-kw ERP, 150-ft. above ground, 663-ft. above sea level, lat. 37° 09' 27", long. 89° 36' 20".

Transmitter: Scott County Rd. 223, Chaffee.

Ownership: MS Communications LLC.

■ **Cape Girardeau**—KCGI-CA, Ch. 45, Tri-State Christian TV Inc. Phone: 618-997-9333. Fax: 618-997-1859.

Technical Facilities: 1000-w TPO, 9.1-kw ERP, 699-ft. above ground, 1414-ft. above sea level, lat. 37° 22' 16", long. 89° 31' 52".

Transmitter: 0.68-mi. S of Bainbridge Rd., approx. 4-mi. N of Cape Girardeau.

Began Operation: April 3, 1989.

Ownership: TCT of Michigan Inc.

Personnel: Fortune Brayfield, Station Manager.

■ **Carthage**—KDSI-CA, Ch. 5, Word of God Fellowship Inc. Phone: 817-858-9955. Fax: 817-571-7478.

Technical Facilities: 10-w TPO, 0.17-kw ERP, 57-ft. above ground, 1124-ft. above sea level, lat. 37° 08' 14", long. 94° 18' 49".

Holds CP for change to 3-kw ERP, 850-ft. above ground, 1867-ft. above sea level, lat. 37° 04' 37", long. 94° 32' 16". BPTVL-20010423AAA.

Transmitter: 1-mi. W of U.S. 571 & HH junction.

Began Operation: July 2, 1996.

Ownership: Word of God Fellowship Inc.

Columbia—K02NQ, Ch. 2, JW Broadcasting LLC. Phone: 520-544-6186.

Studio: 23 S. 8th St., Columbia, MO 65201.

Technical Facilities: 10-w TPO, 0.143-kw ERP, 95-ft. above ground, 837-ft. above sea level, lat. 38° 57' 03", long. 92° 19' 43".

Holds CP for change to 0.004-kw ERP, 30-ft. above ground, 780-ft. above sea level, lat. 38° 57' 53.1", long. 92° 19' 51.6". BPTVL-20050608AGH.

Transmitter: 23 S. 8th St., Columbia.

Began Operation: June 1, 1990.

Ownership: JW Broadcasting LLC.

Personnel: Jim Karpowicz, General Manager.

Columbia—K11SN, Ch. 11, JW Broadcasting LLC. Phone: 520-544-6186.

Technical Facilities: 10-w TPO, 0.044-kw ERP, 200-ft. above ground, 945-ft. above sea level, lat. 38° 57' 54", long. 92° 19' 54".

Transmitter: 405 Business Loop 70 E, Columbia, MO 65201.

Began Operation: October 1, 1990.

Ownership: JW Broadcasting LLC.

Columbia—K56AU, Ch. 56, Trinity Broadcasting Network Inc. Phone: 714-832-2950.

Technical Facilities: 1000-w TPO, 6.7-kw ERP, 440-ft. above ground, 899-ft. above sea level, lat. 38° 57' 21", long. 92° 16' 24".

Holds CP for change to 13.9-kw ERP, 440-ft. above ground, 1195-ft. above sea level, lat. 38° 57' 18", long. 92° 16' 20". BPTTL-20031117AAQ.

Transmitter: KARO/KFMZ tower.

Began Operation: January 1, 1986.

Ownership: Trinity Broadcasting Network Inc.

Jefferson City—K11TB, Ch. 11, Chelsey Broadcasting of Columbia LLC.

Technical Facilities: 143.2-kw ERP, 514-ft. above ground, 1394-ft. above sea level, lat. 38° 47' 27", long. 92° 17' 43".

Ownership: Chelsey Broadcasting Co. LLC.

Jefferson City—K28HP, Ch. 28, Prism Broadcasting Network Inc. Phone: 770-953-3232.

Technical Facilities: 0.004-kw ERP, 49-ft. above ground, 863-ft. above sea level, lat. 38° 33' 59.7", long. 92° 15' 14.2".

Ownership: Prism Broadcasting Network Inc.

Jefferson City—K410I, Ch. 41, Trinity Broadcasting Network Inc. (KTBN-TV Ch. 40 Santa Ana)

Technical Facilities: lat. 38° 49' 28", long. 092° 17' 43".

Joplin—K040V, Ch. 4, MS Communications LLC. Phone: 310-552-7970. Fax: 310-277-3069.

Technical Facilities: 0.007-kw ERP, 105-ft. above ground, 1033-ft. above sea level, lat. 37° 04' 49", long. 94° 33' 25".

Transmitter: 2510 W. 20th St.

Ownership: MS Communications LLC.

Joplin—K52FC, Ch. 52, MS Communications LLC. Phone: 310-552-7970. Fax: 310-277-3069.

Technical Facilities: 143-w TPO, 0.007-kw ERP, 105-ft. above ground, 1033-ft. above sea level, lat. 37° 04' 49", long. 94° 33' 25".

Transmitter: 0.9-mi. NW of I-44.

Ownership: MS Communications LLC.

Joplin—K55HU, Ch. 55, MS Communications LLC. Phone: 310-552-7970. Fax: 310-277-3069.

Technical Facilities: 0.007-kw ERP, 105-ft. above ground, 1132-ft. above sea level, lat. 37° 04' 49", long. 94° 33' 25".

Transmitter: 2510 W. 20th St.

Ownership: MS Communications LLC.

Joplin—K64FW, Ch. 64, New Life Evangelistic Center Inc. Phone: 314-436-2424.

Technical Facilities: 1000-w TPO, 13.7-kw ERP, 450-ft. above ground, 1109-ft. above sea level, lat. 41° 57' 42", long. 86° 21' 002".

Transmitter: 7-mi. S of Joplin, W of U.S. 71.

Began Operation: March 1, 1996.

Ownership: New Life Evangelistic Center Inc.

Joplin—KGCS-LP, Ch. 57, Board of Governors, Missouri Southern State University. Phones: 417-625-9375; 417-625-9777. Fax: 417-625-9742.

Studio: 3950 E. Newman Rd., Joplin, MO 64801-1595.

Technical Facilities: 507-w TPO, 4.2-kw ERP, 125-ft. above ground, 1116-ft. above sea level, lat. 37° 05' 16", long. 94° 30' 48".

Transmitter: Atop the Mercantile Bank Bldg. at 4th St., Joplin.

Began Operation: January 1, 1988.

Ownership: Missouri Southern State College.

Personnel: Jay R. Moorman, Executive Manager; Judy Stiles, General Manager; Don Ross, Chief Engineer.

Joplin—KJJO-LP, Ch. 20, Tiger Eye Broadcasting Corp. Phone: 954-431-3144.

Technical Facilities: 100-w TPO, 1.16-kw ERP, 200-ft. above ground, 1220-ft. above sea level, lat. 37° 04' 23", long. 94° 32' 54".

Holds CP for change to 49-kw ERP, 475-ft. above ground, 1520-ft. above sea level, lat. 37° 04' 37", long. 94° 32' 15". BMTTL-20010216AAF.

Transmitter: 2510 W. 20th St.

Began Operation: December 8, 1999.

Ownership: Tiger Eye Broadcasting Corp.

Joplin—KJXP-LP, Ch. 47, Gary M. & Deborah R. Kenny. Phone: 417-623-4646. Fax: 417-206-4482.

Technical Facilities: 25-kw ERP, 350-ft. above ground, 1436-ft. above sea level, lat. 37° 03' 10", long. 94° 23' 20".

Multichannel TV Sound: Stereo only.

Began Operation: September 1, 1996.

Ownership: Gary M. Kenny; Deborah R. Kenny.

Personnel: Gary Kenny, Chief Engineer.

■ **Joplin-Carthage**—KCLJ-CA, Ch. 30, Gary M. & Deborah R. Kenny. Phone: 417-623-4646. Fax: 417-206-4482.

Studio: 1146 Lark, Joplin, MO 64804.

Technical Facilities: 38.1-kw ERP, 336-ft. above ground, 336-ft. above sea level, lat. 37° 03' 10", long. 94° 23' 20".

Began Operation: August 11, 1993.

Ownership: Gary M. Kenny; Deborah R. Kenny.

Personnel: Gary Kenny, Chief Executive Officer; Deborah R. Kenny, General Manager.

Kansas City—K26CR, Ch. 26, Ventana Television Inc. Phone: 805-969-6664.

Technical Facilities: 23.9-kw ERP, 525-ft. above ground, 1411-ft. above sea level, lat. 39° 01' 20", long. 94° 30' 49".

Holds CP for change to 150-kw ERP, BPTTL-20040513AAW.

Transmitter: 6309 E. 56th St.

Ownership: Ventana Television Inc.

Personnel: John Skelnik, General Manager.

Kansas City—KCDN-LP, Ch. 35, Word of God Fellowship Inc. Phone: 817-858-9955. Fax: 817-571-7478.

Technical Facilities: 1000-w TPO, 16.8-kw ERP, 827-ft. above ground, 1709-ft. above sea level, lat. 39° 04' 24", long. 94° 29' 06".

Holds CP for change to 150-kw ERP, 699-ft. above ground, 1585-ft. above sea level, lat. 39° 01' 20", long. 94° 30' 49". BPTTL-20050223ACJ.

Transmitter: 2800 Wallace Ave.

Ownership: Word of God Fellowship Inc.

Kansas City—KUKC-LP, Ch. 40, EBC Kansas City Inc. Phone: 817-858-9955. Fax: 817-571-7478.

Technical Facilities: 1000-w TPO, 12.7-kw ERP, 827-ft. above ground, 1709-ft. above sea level, lat. 39° 04' 24", long. 94° 29' 06".

Holds CP for change to 20-kw ERP, 699-ft. above ground, 1585-ft. above sea level, lat. 39° 01' 20", long. 94° 30' 49". BPTTL-20030910AAJ.

Transmitter: 2800 Wallace Ave.

Ownership: Equity Broadcasting Corp.

Kimberling City—K08GN, Ch. 8, Nexstar Finance Inc. (KSFX-TV Ch. 27 Springfield) Phone: 972-373-8800.

Technical Facilities: 0.01-kw ERP, lat. 36° 39' 19", long. 093° 25' 002".

Ownership: Nexstar Broadcasting Group Inc.

Kirksville—K34CW, Ch. 34, Waitt Broadcasting Inc. (KYOU-TV Ch. 15 Ottumwa)

Technical Facilities: 5.9-kw ERP, lat. 40° 13' 38", long. 092° 36' 35".

Lebanon—K64FQ, Ch. 64, New Life Evangelistic Center Inc.

Technical Facilities: 891-w TPO, 9.96-kw ERP, 489-ft. above ground, 1670-ft. above sea level, lat. 37° 49' 10", long. 92° 44' 51".

Transmitter: State Rds. E & D, 0.5-mi. SE of Eldridge.

Ownership: New Life Evangelistic Center Inc.

Malden—K62DA, Ch. 62, New York Times Management Services. (WREG-TV Ch. 3 Memphis)

Technical Facilities: 1.41-kw ERP, lat. 36° 30' 18", long. 089° 58' 15".

Marshfield—K17FU, Ch. 17, New Life Evangelistic Center Inc. (KNLJ Ch. 25 Jefferson City) Phone: 314-436-2424.

Technical Facilities: 36.3-kw ERP, 273-ft. above ground, 1653-ft. above sea level, lat. 37° 19' 001", long. 92° 57' 51".

Ownership: New Life Evangelistic Center Inc.

Marshfield—K68EL, Ch. 68, New Life Evangelistic Center Inc. Phone: 314-436-2424.

Technical Facilities: 942-w TPO, 27.6-kw ERP, 476-ft. above ground, 1916-ft. above sea level, lat. 37° 11' 10", long. 93° 01' 23".

Transmitter: 5.6-mi. NW of Fordland.

Ownership: New Life Evangelistic Center Inc.

Monett—K38DD, Ch. 38, Peggy L. Davis & Deborah R. Kenny. Phones: 417-451-1440; 417-623-4646. Fax: 417-451-3333.

Technical Facilities: 100-w TPO, 0.985-kw ERP, 130-ft. above ground, 1500-ft. above sea level, lat. 36° 56' 15", long. 93° 55' 30".

Transmitter: County Rd. 37 at northern city limits, Monett.

Began Operation: November 1, 1991.

Ownership: Deborah R. Kenny; Peggy L. Davis.

Personnel: Deborah R. Kenny, General Manager; Gary M. Kenny, Chief Engineer.

Missouri — Low Power TV & TV Translator Stations

■ **Neosho**—KCLG-CA, Ch. 32, Gary M. & Deborah R. Kenny. Phones: 417-623-4646; 417-451-1440. Fax: 417-206-4482.

Technical Facilities: 5-kw ERP, 151-ft. above ground, 1375-ft. above sea level, lat. 36° 52' 38", long. 94° 24' 24".

Ownership: Gary M. Kenny; Deborah R. Kenny.

■ **Poplar Bluff**—K39CP, Ch. 39, Trinity Broadcasting Network Inc. Phone: 714-832-2950. Fax: 714-730-0661.

Technical Facilities: 1000-w TPO, 20.6-kw ERP, 479-ft. above ground, 981-ft. above sea level, lat. 36° 48' 04", long. 90° 27' 06".

Transmitter: Side of existing KPOB-TV tower.

Ownership: Trinity Broadcasting Network Inc.

Personnel: Paul Crouch, General Manager; Ben Miller, Chief Engineer; Rod Henke, Sales Manager.

■ **Poplar Bluff**—K56FP, Ch. 56, Lloyd Johnson. Phone: 218-436-2817.

Technical Facilities: 100-w TPO, 0.738-kw ERP, 485-ft. above ground, 984-ft. above sea level, lat. 36° 48' 04", long. 90° 27' 06".

Transmitter: Rte. 67, 1-mi. N of Poplar Bluff.

Began Operation: October 31, 1996.

Ownership: Lloyd Johnson.

■ **Poplar Bluff**—K59FE, Ch. 59, Marie Johnson. Phone: 218-436-2817.

Technical Facilities: 100-w TPO, 0.738-kw ERP, 485-ft. above ground, 984-ft. above sea level, lat. 36° 48' 04", long. 90° 27' 06".

Transmitter: Rte. 67, 1-mi. N of Poplar Bluff.

Began Operation: October 31, 1996.

Ownership: Marie Johnson.

■ **Poplar Bluff**—K61FY, Ch. 61, Marie Johnson.

Technical Facilities: 0.738-kw ERP, 485-ft. above ground, 984-ft. above sea level, lat. 36° 48' 04", long. 90° 27' 06".

■ **Rolla**—K07SD, Ch. 7, The Curators of the U. of Missouri. Phone: 573-882-8888. Fax: 573-884-8888.

Studio: Hwy. 63 S, Columbia, MO 65201.

Technical Facilities: 10-w TPO, 0.15523-kw ERP, 145-ft. above ground, 1345-ft. above sea level, lat. 37° 57' 35", long. 91° 46' 19".

Transmitter: Thomas Jefferson Hall, 202 W. 18th St., Rolla.

Began Operation: April 1, 1983.

Ownership: The Curators of the U. of Missouri.

Personnel: Martin Siddall, Manager; Lee Eggers, Chief Engineer.

■ **Rolla**—K16FE, Ch. 16, Trinity Broadcasting Network Inc. Phone: 714-832-2950. Fax: 714-730-0661.

Technical Facilities: 9.8-kw ERP, 330-ft. above ground, 1510-ft. above sea level, lat. 37° 52' 39", long. 91° 44' 45".

Ownership: Trinity Broadcasting Network Inc.

■ **Sedalia, etc.**—K110J, Ch. 11, Barrington Broadcasting Missouri Corp. (KRCG Ch. 13 Jefferson City)

Technical Facilities: 0.14-kw ERP, lat. 38° 44' 48", long. 93° 13' 56".

Ownership: Pilot Group LP.

■ **Springfield**—K08MA, Ch. 8, Metropolitan Radio Group Inc. Phone: 417-863-6371. Fax: 417-862-9079.

Studio: 1549 Greenbridge, Springfield, MO 65808.

Technical Facilities: 100-w TPO, 0.212-kw ERP, 1631-ft. above ground, lat. 37° 12' 06", long. 93° 14' 01".

Transmitter: 3000 E. Cherry St.

Ownership: Metropolitan Radio Group Inc.

Personnel: Mark Acker, General Manager; Martha Katona, Sales Manager.

■ **Springfield**—K15CZ, Ch. 15, KY3 Inc.

Technical Facilities: 247-w TPO, 4.56-kw ERP, 479-ft. above ground, 1863-ft. above sea level, lat. 37° 13' 25", long. 93° 14' 30".

Transmitter: 2650 E. Division Rd.

Ownership: Schurz Communications Inc.

■ **Springfield**—K39CI, Ch. 39, New Life Evangelistic Center Inc.

Technical Facilities: 8.8-kw ERP, lat. 37° 12' 47", long. 93° 17' 14".

Ownership: New Life Evangelistic Center Inc.

■ **Springfield**—K41FQ, Ch. 41, Trinity Broadcasting Network Inc. Phone: 714-832-2950. Fax: 714-730-0661.

Technical Facilities: 1000-w TPO, 76-kw ERP, 699-ft. above ground, 2276-ft. above sea level, lat. 37° 13' 008", long. 92° 56' 56".

Transmitter: side of existing KDEB-TV tower, 2.5-mi. NNE of Fordland.

Began Operation: November 10, 1989.

Ownership: Trinity Broadcasting Network Inc.

Personnel: Paul Crouch, General Manager; Ben Miller, Chief Engineer; Rod Henke, Sales Manager.

■ **Springfield**—K49DG, Ch. 49, Trinity Broadcasting Network Inc. Phone: 714-832-2950. Fax: 714-730-0661.

Technical Facilities: 19.3-kw ERP, 266-ft. above ground, 1624-ft. above sea level, lat. 37° 12' 007", long. 93° 14' 002".

Began Operation: September 16, 1997.

Ownership: Trinity Broadcasting Network Inc.

■ **Springfield**—K54FX, Ch. 54, New Life Evangelistic Center Inc.

Technical Facilities: 8.8-kw ERP, lat. 37° 12' 47", long. 093° 17' 14".

■ **Springfield**—KWBM-CA, Ch. 56, Equity Broadcasting Corp. Phone: 501-221-0400. Fax: 417-889-0048.

Studio: 1736 E. Sunshine, Suite 805, Springfield, MO 65804.

Technical Facilities: 1000-w TPO, 19-kw ERP, 174-ft. above ground, 1512-ft. above sea level, lat. 37° 10' 50", long. 93° 15' 58".

Began Operation: January 1, 1995.

Ownership: Equity Broadcasting Corp.

Personnel: Keith Hendrix, General Manager; Neal Ardman, Chief Engineer.

■ **St. Charles**—K22HG, Ch. 22, Trinity Broadcasting Network Inc. Phone: 714-832-2950. Fax: 714-730-0661.

Technical Facilities: 20-kw ERP, 400-ft. above ground, 865-ft. above sea level, lat. 38° 45' 07", long. 90° 37' 22".

Began Operation: May 24, 1994.

Ownership: Trinity Broadcasting Network Inc.

Personnel: Paul Crouch, General Manager; Ben Miller, Chief Engineer; Rod Henke, Sales Manager.

■ **St. Louis**—K28IK, Ch. 28, Eternal Family Network. Phone: 636-949-2424.

Studio: 9705 Watson Rd., St. Louis, MO 63126.

Technical Facilities: 31.7-kw ERP, 463-ft. above ground, 1240-ft. above sea level, lat. 38° 25' 01", long. 90° 25' 59".

Holds CP for change to 50-kw ERP, 462-ft. above ground, 1237-ft. above sea level, BPTTL-19980601YF.

Transmitter: 4800 Macha St., Imperial.

Began Operation: January 1, 1989.

Ownership: Eternal Family Network.

Personnel: William Federer, General Manager.

■ **St. Louis**—K33GU, Ch. 33, Trinity Broadcasting Network Inc. Phone: 714-832-2950. Fax: 714-730-0661.

Technical Facilities: 10-kw ERP, 554-ft. above ground, 1024-ft. above sea level, lat. 38° 34' 24", long. 90° 19' 30".

Began Operation: April 1, 1991.

Ownership: Trinity Broadcasting Network Inc.

■ **St. Louis**—K38HD, Ch. 38, Ventana Television Inc., c/o Interactivecorp.

Technical Facilities: 12.5-kw ERP, 259-ft. above ground, 758-ft. above sea level, lat. 38° 37' 55", long. 90° 13' 59".

Holds CP for change to 150-kw ERP, 259-ft. above ground, 759-ft. above sea level, BPTTL-20041028AJ.

Ownership: Ventana Television Inc.

■ **St. Louis**—K43EU, Ch. 43, Roger E. Harders.

Technical Facilities: 0.51-kw ERP, 47-ft. above ground, 869-ft. above sea level, lat. 38° 46' 57", long. 92° 27' 25".

■ **St. Louis**—K49FC, Ch. 49, Three Angels Broadcasting Network Inc. Phone: 618-627-4651. Fax: 618-627-4155.

Studio: 3391 Charley Good Rd., West Frankfort, IL 62896.

Technical Facilities: 2000-w TPO, 42-kw ERP, 267-ft. above ground, 771-ft. above sea level, lat. 38° 37' 55", long. 90° 13' 59".

Holds CP for change to 40.9-kw ERP, , BPTTL-980601VL.

Transmitter: 310 S. Grand Blvd.

Ownership: Three Angels Broadcasting Network Inc.

Personnel: Moses Primo, Chief Engineer.

■ **St. Louis**—KDTL-LP, Ch. 64, Word of God Fellowship Inc. Phone: 817-571-1229.

Technical Facilities: 24.2-kw ERP, 528-ft. above ground, 987-ft. above sea level, lat. 38° 37' 48", long. 90° 11' 26".

Holds CP for change to 150-kw ERP, 528-ft. above ground, 991-ft. above sea level, BPTTL-20041230ADF.

Ownership: Word of God Fellowship Inc.

■ **St. Louis**—KPTN-LP, Ch. 58, Mako Communications LLC. Phone: 361-883-1763.

Technical Facilities: 1000-w TPO, 8.7-kw ERP, 797-ft. above ground, 1260-ft. above sea level, lat. 38° 24' 24", long. 90° 19' 30".

Transmitter: Resurrection Cemetery, 7555 MacKenzie Rd., Afton.

Began Operation: .

Ownership: Mako Communications LLC.

■ **St. Louis**—KUMO-LP, Ch. 51, WPXS Inc. Phone: 817-571-1229.

Technical Facilities: 70-kw ERP, 900-ft. above ground, 1370-ft. above sea level, lat. 38° 34' 24", long. 90° 19' 30".

Ownership: Word of God Fellowship Inc.

■ **Warrensburg**—K32FH, Ch. 32, Roger E. Harders.

Technical Facilities: 0.403-kw ERP, 49-ft. above ground, 941-ft. above sea level, lat. 38° 55' 54", long. 93° 49' 007".

Holds CP for change to 150-kw ERP, 262-ft. above ground, 1155-ft. above sea level, lat. 38° 55' 54", long. 93° 49' 006". BPTTL-20010227AAP.

■ **Washington & St. Charles**—K41FL, Ch. 41, Roger E. Harders. Phone: 402-443-3198.

Technical Facilities: 150-kw ERP, 1177-ft. above sea level, lat. 38° 36' 02", long. 90° 56' 10".

Transmitter: 796 Osage Ridge Rd., Augusta.

Ownership: Roger E. Harders.

Montana

■ **Absarokee**—K05EI, Ch. 5, Absarokee Community TV Club. (KULR-TV Ch. 8 Billings)

Technical Facilities: 0.034-kw ERP, lat. 45° 31' 45", long. 109° 25' 20".

■ **Absarokee**—K10MO, Ch. 10, Absarokee Community TV Club. (KSVI Ch. 6 Billings)

Technical Facilities: 10-kw ERP, lat. 45° 31' 45", long. 109° 25' 20".

■ **Absarokee**—K12HX, Ch. 12, Absarokee Community TV Club. (KTQV Ch. 2 Billings)

Technical Facilities: 0.034-kw ERP, lat. 45° 31' 45", long. 109° 25' 20".

■ **Andesite Peak**—K09LP, Ch. 9, Big Sky Owners Assn. Inc. (KTVM Ch. 6 Butte)

Technical Facilities: 0.045-kw ERP, lat. 45° 16' 27", long. 111° 23' 36".

■ **Arlee**—K48EG, Ch. 48, Salish Kootenai College.

Technical Facilities: lat. 47° 12' 52", long. 114° 001' 42".

■ **Baker**—K04IH, Ch. 4, Baker TV Tax District. (KXMA-TV Ch. 2 Dickinson)

Technical Facilities: 0.01-kw ERP, lat. 46° 18' 45", long. 104° 12' 25".

■ **Baker**—K08IP, Ch. 8, Baker TV Tax District. (KHSD-TV Ch. 11 Lead)

Technical Facilities: 0.146-kw ERP, lat. 46° 16' 30", long. 104° 13' 30".

■ **Baker**—K10JP, Ch. 10, Baker TV Tax District. (KXGN-TV Ch. 5 Glendive)

Technical Facilities: 0.144-kw ERP, lat. 46° 18' 45", long. 104° 12' 25".

■ **Baker**—K130W, Ch. 13, Baker TV Tax District. (KIVV-TV Ch. 5 Lead)

Technical Facilities: 0.142-kw ERP, lat. 46° 16' 30", long. 104° 13' 30".

■ **Basin**—K09BG, Ch. 9, Basin TV Assn. (KXLF-TV Ch. 4 Butte)

Technical Facilities: 0.001-kw ERP, lat. 46° 16' 23", long. 112° 16' 003".

■ **Basin**—K11LA, Ch. 11, Basin TV Assn. (KTVM Ch. 6 Butte)

- Technical Facilities: 0.013-kw ERP, lat. 46° 16' 23", long. 112° 16' 003".
- Belgrade, etc.**—K20DY, Ch. 20, Montana State U. Phones: 406-586-3280; 406-586-4135.
- Technical Facilities: 6.85-kw ERP, 100-ft. above ground, 5700-ft. above sea level, lat. 45° 38' 15", long. 111° 16' 01".
- Ownership: Montana State U.
- Big Arm, etc.**—K03DJ, Ch. 3, Blacktail TV Tax District. (KREM-TV Ch. 2 Spokane)
- Technical Facilities: 0.09-kw ERP, lat. 47° 45' 000", long. 114° 000' 000".
- Big Fork**—K44FR, Ch. 44, Blacktail TV Tax District. Phone: 406-857-2131.
- Technical Facilities: 100-w TPO, 1.02-kw ERP, 43-ft. above ground, 6802-ft. above sea level, lat. 48° 01' 10", long. 114° 20' 000".
- Transmitter: 6.5-mi. W of Lakeside.
- Ownership: Blacktail TV Tax District.
- Big Sandy**—K07IP, Ch. 7, Big Sandy TV Club. (KTGF Ch. 16 Great Falls)
- Technical Facilities: 0.009-kw ERP, lat. 48° 09' 40", long. 110° 002' 004".
- Big Sandy**—K10BK, Ch. 10, Big Sandy TV Club. (KFBB-TV Ch. 5 Great Falls)
- Technical Facilities: 0.001-kw ERP, lat. 48° 09' 40", long. 110° 002' 004".
- Big Sandy**—K130Q, Ch. 13, Big Sandy TV Club. (KRTV Ch. 3 Great Falls)
- Technical Facilities: 0.001-kw ERP, lat. 48° 09' 40", long. 110° 002' 004".
- Big Timber**—K138D, Ch. 13, Sweet Grass TV Club. (KULR-TV Ch. 8 Billings)
- Technical Facilities: 0.008-kw ERP, lat. 45° 54' 10", long. 109° 51' 30".
- Big Timber, etc.**—K11NL, Ch. 11, Sweet Grass TV Club. (KTVQ Ch. 2 Billings)
- Technical Facilities: 0.01-kw ERP, lat. 45° 54' 10", long. 109° 51' 30".
- Big Timber, etc.**—K69CM, Ch. 69, KTVQ Communications Inc. (KTVQ Ch. 2 Billings)
- Technical Facilities: 0.44-kw ERP, lat. 45° 40' 45", long. 110° 46' 21".
- Bigfork**—K54CK, Ch. 54, Blacktail TV Tax District. (KXLY-TV Ch. 4 Spokane; KTMF Ch. 23 Missoula)
- Technical Facilities: 0.1-kw ERP, lat. 48° 01' 10", long. 114° 22' 000".
- Bigfork**—K56DJ, Ch. 56, Blacktail TV Tax District. (KRTV Ch. 3 Great Falls)
- Technical Facilities: 0.1-kw ERP, lat. 48° 01' 10", long. 114° 22' 000".
- Holds CP for change to 1.32-kw ERP, 30-ft. above ground, 6788-ft. above sea level, lat. 48° 00' 40", long. 114° 21' 48". BPTT-20040301AVJ.
- Billings**—K14IS, Ch. 14, Yellowstone Valley Community TV. Phone: 406-652-1288. Fax: 406-655-0696.
- Technical Facilities: 1000-w TPO, 9.66-kw ERP, 168-ft. above ground, 3796-ft. above sea level, lat. 45° 46' 02", long. 108° 27' 27".
- Transmitter: 2.5-mi. ESE of Billings.
- Ownership: Yellowstone Valley Community TV.
- Billings**—K20HB, Ch. 20, Montana State U. Phone: 406-994-3437.
- Technical Facilities: 51.2-kw ERP, 148-ft. above ground, 3816-ft. above sea level, lat. 45° 46' 000", long. 108° 27' 27".
- Ownership: Montana State U.
- Billings**—K25BP, Ch. 25, Nexstar Finance Inc. Phone: 972-373-8800.
- Technical Facilities: 14-kw ERP, lat. 45° 46' 004", long. 108° 27' 27".
- Transmitter: 2-mi. NW of Billings.
- Ownership: Nexstar Broadcasting Group Inc.
- Billings**—K36EZ, Ch. 36, Comanche Enterprises. Phone: 406-656-3551.
- Technical Facilities: 1.05-kw ERP, 33-ft. above ground, 3658-ft. above sea level, lat. 45° 46' 06", long. 108° 27' 31".
- Ownership: Comanche Enterprises.
- Birney**—K11CH, Ch. 11, Birney TV Club. (KTVQ Ch. 2 Billings)
- Technical Facilities: 0.01-kw ERP, lat. 45° 17' 27", long. 106° 31' 006".
- Birney**—K13RW, Ch. 13, Birney TV Club. (KULR-TV Ch. 8 Billings)
- Technical Facilities: 0.005-kw ERP, lat. 45° 17' 27", long. 106° 31' 006".
- Bitterroot Range, etc.**—K11IL, Ch. 11, Hot Springs Community TV Inc. (KPAX-TV Ch. 8 Missoula)
- Technical Facilities: 0.009-kw ERP, lat. 47° 33' 32", long. 114° 32' 42".
- Blacktail, etc.**—K46FD, Ch. 46, Blacktail TV Tax District. (KSPS-TV Ch. 7 Spokane)
- Technical Facilities: 0.28-kw ERP, 16-ft. above ground, 7054-ft. above sea level, lat. 48° 01' 10", long. 113° 52' 32".
- Blacktail, etc.**—K52BL, Ch. 52, Blacktail TV Tax District. (KREM-TV Ch. 2 Spokane)
- Technical Facilities: 1.32-kw ERP, lat. 48° 01' 10", long. 114° 22' 000".
- Holds CP for change to 30-ft. above ground, 6788-ft. above sea level, lat. 48° 00' 40", long. 114° 21' 48". BPTT-20040202AQE.
- Ownership: Blacktail TV Tax District.
- Boulder**—K08KT, Ch. 8, Boulder TV Assn. (KXLF-TV Ch. 4 Butte)
- Technical Facilities: 0.06-kw ERP, lat. 46° 15' 21", long. 112° 008' 53".
- Boulder**—K10HD, Ch. 10, Boulder TV Assn. (KRTV Ch. 3 Great Falls)
- Technical Facilities: 0.006-kw ERP, lat. 46° 12' 42", long. 112° 006' 18".
- Boulder**—K13KP, Ch. 13, Boulder TV Assn. (KTVM Ch. 6 Butte)
- Technical Facilities: 0.012-kw ERP, lat. 46° 16' 18", long. 112° 009' 42".
- Boulder**—K27CD, Ch. 27, Boulder TV Translator Assn. Phones: 406-225-3820; 406-225-3376.
- Technical Facilities: 100-w TPO, 1.24-kw ERP, 49-ft. above ground, 5968-ft. above sea level, lat. 46° 15' 34", long. 112° 09' 08".
- Transmitter: 2-mi. NW of Boulder.
- Ownership: Boulder TV Translator Assn.
- Bozeman**—K11UJ, Ch. 11, Murray Duffy.
- Technical Facilities: 10-w TPO, 0.054-kw ERP, 5000-ft. above sea level, lat. 45° 39' 45", long. 110° 59' 55".
- Transmitter: 699 Bozeman Trail Rd.
- Began Operation: October 20, 1993.
- Ownership: Murray Duffy.
- **Bozeman**—K26DE, Ch. 26, KCTZ Communications Inc. Phone: 406-586-3280. Fax: 406-586-4135.
- Technical Facilities: 1000-w TPO, 23.1-kw ERP, 30-ft. above ground, 5650-ft. above sea level, lat. 45° 38' 15", long. 111° 16' 01".
- Transmitter: 1.9-mi. S of Rte. 84, 4.3-mi. W of Bozeman.
- Ownership: Evening Post Publishing Co.
- Personnel: Tim Gazy, Station Manager; Tim Gazy; Ron Schlosser, Chief Engineer.
- Bozeman**—K34FI, Ch. 34, BlueStone License Holdings Inc.
- Technical Facilities: 7.8-kw ERP, 176-ft. above ground, 6786-ft. above sea level, lat. 45° 40' 24", long. 110° 52' 002".
- Ownership: BlueStone TV Holdings Inc.
- **Bozeman**—K42BZ, Ch. 42, BlueStone License Holdings Inc. (KTVM Ch. 6 Butte)
- Technical Facilities: 26.2-kw ERP, lat. 45° 40' 27", long. 110° 52' 005".
- Ownership: BlueStone TV Holdings Inc.
- Bozeman**—KBTZ-LP, Ch. 32, Montana License Subsidiary Inc. Phone: 501-219-2400.
- Technical Facilities: 295-w TPO, 10-kw ERP, 189-ft. above ground, 6752-ft. above sea level, lat. 45° 40' 24", long. 110° 52' 04".
- Holds CP for change to 11.8-kw ERP, 121-ft. above ground, 5754-ft. above sea level, lat. 45° 38' 18", long. 111° 16' 05". BMMPTL-20030829BDJ.
- Transmitter: 1.7-mi. WNW of intersection of Brigham Canyon Rd. & E. U.S. 10.
- Began Operation: October 7, 1999.
- Ownership: Equity Broadcasting Corp.
- Bozeman**—KWYB-LP, Ch. 28, MMM License LLC. Phone: 757-437-9800.
- Technical Facilities: 297-w TPO, 10-kw ERP, 189-ft. above ground, 6752-ft. above sea level, lat. 45° 40' 24", long. 110° 52' 04".
- Transmitter: 1.7-mi. WNW of Brigham Canyon Rd. & E. U.S. 10 intersection, Green Mountain.
- Began Operation: January 14, 1997.
- Ownership: Max Media LLC.
- Personnel: Phillip Hurley, General Manager; Moe Straut, Chief Engineer; Katalin Green, Station Manager.
- Bozeman, Belgrade & Manhattan**—K45EB, Ch. 45, Gallatin Valley Community TV Assn. Phone: 406-587-8302. Fax: 406-585-0935.
- Technical Facilities: 1000-w TPO, 10.3-kw ERP, 60-ft. above ground, 5748-ft. above sea level, lat. 45° 38' 10", long. 111° 16' 18".
- Transmitter: 4.5-mi. W of Bozeman Hot Springs.
- Began Operation: October 10, 1995.
- Ownership: Gallatin Valley Community TV Assn.
- Bridger**—K57EW, Ch. 57, Clarks Fork Valley TV District No. 1. (KTVQ Ch. 2 Billings)
- Technical Facilities: lat. 45° 17' 11", long. 108° 56' 002".
- Bridger**—K59DT, Ch. 59, Clarks Fork Valley TV District No. 1. (KSVI Ch. 6 Billings; KULR-TV Ch. 8 Billings)
- Technical Facilities: lat. 45° 17' 11", long. 108° 56' 002".
- Bridger**—K61EX, Ch. 61, Clarks Fork Valley TV District No. 1. (KULR-TV Ch. 8 Billings)
- Technical Facilities: lat. 45° 17' 11", long. 108° 56' 002".
- Bridger**—K63EA, Ch. 63, Clarks Fork Valley TV District No. 1.
- Technical Facilities: 100-w TPO, 1.09-kw ERP, 98-ft. above ground, 4324-ft. above sea level, lat. 45° 17' 11", long. 108° 56' 02".
- Transmitter: Approximately 1.24-mi. SW of Bridger.
- Ownership: Clarks Fork Valley TV District No. 1.
- Broadus**—K03CS, Ch. 3, Powder River County TV Board. (KHSD-TV Ch. 11 Lead)
- Technical Facilities: 0.044-kw ERP, lat. 45° 24' 40", long. 105° 21' 28".
- Broadus rural area (west)**—K55FG, Ch. 55, Powder River County TV Board. (KTVQ Ch. 2 Billings)
- Technical Facilities: 1.65-kw ERP, lat. 45° 36' 002", long. 105° 56' 15".
- Broadus, etc.**—K06AA, Ch. 6, Powder River County TV Board. (KULR-TV Ch. 8 Billings) Phone: 406-436-2361.
- Technical Facilities: 0.39-kw ERP, 94-ft. above ground, 3654-ft. above sea level, lat. 45° 24' 40", long. 105° 21' 28".
- Broadus, etc.**—K08JV, Ch. 8, Powder River County TV Board. (KTVQ Ch. 2 Billings) Phone: 406-436-2361.
- Technical Facilities: 0.08-kw ERP, lat. 45° 24' 40", long. 105° 21' 28".
- Holds CP for change to 0.634-kw ERP, 100-ft. above ground, 3660-ft. above sea level, BPTTV-20020517AAB.
- Broadus, etc.**—K10AC, Ch. 10, Powder River County TV Board. (KULR-TV Ch. 8 Billings) Phone: 406-436-2361.
- Technical Facilities: 0.074-kw ERP, 79-ft. above ground, 4488-ft. above sea level, lat. 45° 36' 02", long. 105° 56' 15".
- Holds CP for change to 0.0952-kw ERP, 79-ft. above ground, 4567-ft. above sea level, BPTTV-20010515AAS.
- Browning**—K57FM, Ch. 57, Browning Public Schools. Phone: 406-338-2715. Fax: 406-338-2708.
- Technical Facilities: 100-w TPO, 1.028-kw ERP, 126-ft. above ground, 4497-ft. above sea level, lat. 48° 33' 26", long. 113° 00' 51".
- Transmitter: Atop Browning water tower.
- Ownership: Browning Public Schools.
- Brusett (northern & western rural areas)**—K06EB, Ch. 6, Garfield TV Club. (KRTV Ch. 3 Great Falls)
- Technical Facilities: 0.18-kw ERP, lat. 47° 24' 40", long. 107° 25' 50".
- Bull Lake Valley**—K09KE, Ch. 9, Lake Creek TV District.
- Technical Facilities: lat. 48° 31' 002", long. 115° 47' 56".

Montana — Low Power TV & TV Translator Stations

Bull Lake Valley—K11KP, Ch. 11, Lake Creek TV District. (KXLY-TV Ch. 4 Spokane)
Technical Facilities: 0.077-kw ERP, lat. 48° 31' 00", long. 115° 47' 56".

Bull Lake Valley—K13KV, Ch. 13, Lake Creek TV District. (KREM-TV Ch. 2 Spokane)
Technical Facilities: 0.077-kw ERP, lat. 48° 31' 00", long. 115° 47' 56".

Butte—K43DU, Ch. 43, Montana State U. Phone: 406-994-3437.
Technical Facilities: 100-w TPO, 0.338-kw ERP, 50-ft. above ground, 8302-ft. above sea level, lat. 46° 00' 29", long. 112° 26' 30".

Holds CP for change to 50-ft. above ground, 8304-ft. above sea level, BPTT-20020325ACP.
Transmitter: Approx. 2.8-mi. E. of Silver Bow County Courthouse.

Began Operation: July 1, 1992.
Ownership: Montana State U.

Castle Rock & Lame Deer—K64EM, Ch. 64, KTVQ Communications Inc. (KTVQ Ch. 2 Billings)
Technical Facilities: 2.1-kw ERP, lat. 45° 50' 27", long. 106° 54' 39".

Checkerboard—K11CC, Ch. 11, Checkerboard TV. (KFBB-TV Ch. 5 Great Falls)
Technical Facilities: 0.014-kw ERP, lat. 46° 35' 20", long. 110° 32' 30".

Checkerboard & Martinsdale—K09WP, Ch. 9, Checkerboard TV. (KTVH Ch. 12 Helena)
Technical Facilities: 0.065-kw ERP, lat. 46° 35' 20", long. 110° 32' 20".
Transmitter: Hwy. 12, 13.5-mi. NW of Martinsdale.

Checkerboard area & Martinsdale—K07KD, Ch. 7, Checkerboard TV. (KRTV Ch. 3 Great Falls)
Technical Facilities: 0.014-kw ERP, lat. 46° 35' 20", long. 110° 32' 30".

Chinook & surrounding area—K63AR, Ch. 63, Chinook TV Assn. (KRTV Ch. 3 Great Falls)
Technical Facilities: 1.21-kw ERP, lat. 48° 28' 13", long. 109° 16' 00".

Chinook & surrounding rural area—K61BK, Ch. 61, Chinook TV Assn. (KFBB-TV Ch. 5 Great Falls)
Technical Facilities: 1.21-kw ERP, lat. 48° 28' 13", long. 109° 16' 00".

Chinook & surrounding rural area—K65BR, Ch. 65, Chinook TV Assn.
Technical Facilities: 1.21-kw ERP, lat. 48° 28' 13", long. 109° 16' 00".

Circle—K13BC, Ch. 13, Circle TV Booster Club Inc. (KXGN-TV Ch. 5 Glendive)
Technical Facilities: 0.12-kw ERP, lat. 47° 17' 00", long. 105° 24' 55".

Circle—K14AG, Ch. 14, Circle TV Booster Club Inc.
Technical Facilities: 0.341-kw ERP, 1069-ft. above sea level, lat. 47° 16' 60", long. 105° 24' 55".

Circle—K16GP, Ch. 16, Circle TV Booster Club Inc. Phone: 406-485-2986.

Technical Facilities: 0.84-kw ERP, 69-ft. above ground, 3533-ft. above sea level, lat. 47° 16' 00", long. 105° 23' 26".

Ownership: Circle TV Booster Club Inc.

Circle & Brockway—K06KY, Ch. 6, Circle TV Booster Club Inc. (KXMD-TV Ch. 11 Williston; KFBB-TV Ch. 5 Great Falls)

Technical Facilities: 0.98-kw ERP, lat. 47° 17' 00", long. 105° 24' 55".

Circle & Brockway—K10AT, Ch. 10, Circle TV Booster Club Inc. (KUMV-TV Ch. 8 Williston)

Technical Facilities: 0.095-kw ERP, lat. 47° 17' 00", long. 105° 24' 55".

Circle & Brockway—K18CR, Ch. 18, Circle TV Booster Club Inc. (KWSE Ch. 4 Williston)

Technical Facilities: lat. 47° 17' 00", long. 105° 24' 55".

Clancy—K36CX, Ch. 36, Boulder TV Translator Assn. Phones: 406-225-3820; 406-225-3376.

Technical Facilities: 100-w TPO, 0.609-kw ERP, 56-ft. above ground, 5527-ft. above sea level, lat. 46° 30' 37", long. 111° 55' 55".

Transmitter: 4-mi. NE of Clancy.

Ownership: Boulder TV Translator Assn.

Clyde Park-Emigrant—K44DI, Ch. 44, Shields Valley TV Tax District.

Technical Facilities: lat. 45° 35' 52", long. 110° 32' 45".

Colstrip—K07WJ, Ch. 7, Colstrip TV Tax District.

Technical Facilities: 10-w TPO, 0.106-kw ERP, 69-ft. above ground, 3369-ft. above sea level, lat. 45° 53' 42", long. 106° 37' 39".

Transmitter: Rural area, near Colstrip.

Ownership: Colstrip TV Tax District.

Colstrip—K09OY, Ch. 9, Colstrip TV Club. (KULR-TV Ch. 8 Billings)

Technical Facilities: 0.123-kw ERP, lat. 45° 53' 42", long. 106° 37' 39".

Colstrip—K13PV, Ch. 13, Colstrip TV Club. (KTVQ Ch. 2 Billings)

Technical Facilities: 0.005-kw ERP, lat. 45° 53' 42", long. 106° 37' 39".

Colstrip—K28CB, Ch. 28, Colstrip Public Schools. Phones: 406-748-2920; 406-748-2271. Fax: 406-748-2268.

Studio: 5000 Pine Butte Dr., Colstrip, MT 59323.
Technical Facilities: 100-w TPO, 1.24-kw ERP, 49-ft. above ground, 3251-ft. above sea level, lat. 45° 53' 42", long. 106° 37' 39".

Transmitter: 0.5-mi. N of Colstrip.

Began Operation: November 1, 1990.

Ownership: Colstrip Public Schools.

Colstrip, etc.—K61BL, Ch. 61, Colstrip TV Tax District. (KULR-TV Ch. 8 Billings)

Technical Facilities: 3.54-kw ERP, lat. 45° 50' 16", long. 106° 53' 47".

Colstrip, etc.—K66EQ, Ch. 66, Nexstar Finance Inc. Phone: 972-373-8800.

Technical Facilities: 100-w TPO, 1.722-kw ERP, 95-ft. above ground, 4879-ft. above sea level, lat. 45° 50' 20", long. 106° 54' 17".

Transmitter: 14-mi. SW of Colstrip, near Sarpy.

Ownership: Nexstar Broadcasting Group Inc.
Personnel: Dale Woods, General Manager.

Columbus—K24FL, Ch. 24, MMM License II LLC.

Technical Facilities: 0.606-kw ERP, 29-ft. above ground, 3651-ft. above sea level, lat. 45° 37' 36.20", long. 109° 15' 36.40".

Ownership: Max Media LLC.

Columbus—K26GL, Ch. 26, KTVQ Communications Inc.

Technical Facilities: 0.635-kw ERP, 29-ft. above ground, 3651-ft. above sea level, lat. 45° 37' 36.20", long. 109° 15' 36.40".

Ownership: KTVQ Communications Inc.

Columbus, Absorokee & Reedport—K33EA, Ch. 33, Nexstar Finance Inc. (KSVI Ch. 6 Billings) Phone: 972-373-8800.

Technical Facilities: lat. 45° 38' 37", long. 109° 17' 43".

Ownership: Nexstar Broadcasting Group Inc.

Condon—K07GM, Ch. 7, Summit TV Improvement Assn. (KXLF-TV Ch. 4 Butte)

Technical Facilities: 0.047-kw ERP, lat. 47° 23' 20", long. 113° 37' 40".

Conrad—K06IL, Ch. 6, Conrad TV District.

Technical Facilities: 0.013-kw ERP, lat. 48° 11' 22", long. 112° 003' 30".

Conrad—K08DT, Ch. 8, Conrad TV District. (KRTV Ch. 3 Great Falls)

Technical Facilities: 0.132-kw ERP, lat. 48° 11' 22", long. 112° 003' 30".

Conrad—K10DX, Ch. 10, Conrad TV District. (KFBB-TV Ch. 5 Great Falls)

Technical Facilities: 0.132-kw ERP, lat. 48° 11' 22", long. 112° 003' 30".

Conrad—K12DJ, Ch. 12, Conrad TV District.

Technical Facilities: 0.01-kw ERP, lat. 48° 11' 22", long. 112° 003' 30".

Cooke City & Silver Gate, MT & Clarks Fork, WY—K11GE, Ch. 11, Shoo Fly TV Translator Station Assn. (KTVQ Ch. 2 Billings)

Technical Facilities: 0.019-kw ERP, lat. 45° 01' 30", long. 109° 54' 10".

Cooke City, etc.—K13FW, Ch. 13, Shoo Fly TV Translator Station Assn. (KULR-TV Ch. 8 Billings)

Technical Facilities: 0.019-kw ERP, lat. 45° 01' 30", long. 109° 54' 10".

Culbertson—K34GY, Ch. 34, Town of Culbertson. Phone: 406-787-5271.

Technical Facilities: 0.99-kw ERP, 89-ft. above ground, 2457-ft. above sea level, lat. 48° 12' 00", long. 104° 31' 54".

Dell—K06FN, Ch. 6, Armstead, Dell, Horse Prairie TV Booster Club. (KIFI-TV Ch. 8 Idaho Falls)

Technical Facilities: 0.058-kw ERP, lat. 44° 56' 30", long. 112° 44' 20".

Dell—K11IN, Ch. 11, Armstead, Dell, Horse Prairie TV Booster Club. (KXLF-TV Ch. 4 Butte)

Technical Facilities: 0.014-kw ERP, lat. 44° 56' 30", long. 112° 44' 20".

Denton—K10HB, Ch. 10, Denton TV Assn. (KFBB-TV Ch. 5 Great Falls)

Technical Facilities: 0.009-kw ERP, lat. 47° 20' 18", long. 109° 55' 30".

Denton—K12HP, Ch. 12, Denton TV Assn. (KULR-TV Ch. 8 Billings)

Technical Facilities: 0.009-kw ERP, lat. 47° 20' 18", long. 109° 55' 30".

Dillon—K51DW, Ch. 51, BlueStone License Holdings Inc. (KTMV Ch. 6 Butte)

Technical Facilities: lat. 45° 14' 21", long. 112° 40' 00".

Ownership: BlueStone TV Holdings Inc.

Dodson—K36CW, Ch. 36, Phillips County TV Translator District. (KFBB-TV Ch. 5 Great Falls)

Technical Facilities: lat. 48° 24' 30", long. 108° 009' 15".

Dodson & Wagner—K10FC, Ch. 10, Phillips County TV Translator District. (KRTV Ch. 3 Great Falls)

Technical Facilities: 0.002-kw ERP, lat. 48° 23' 30", long. 108° 10' 00".

Dodson & Wagner—K12GP, Ch. 12, Phillips County TV Translator District. (KFBB-TV Ch. 5 Great Falls)

Technical Facilities: 0.002-kw ERP, lat. 48° 23' 30", long. 108° 10' 00".

Dodson, Wagner & rural area—K08FS, Ch. 8, Phillips County TV Translator District. (KTGF Ch. 16 Great Falls)

Technical Facilities: 0.001-kw ERP, lat. 48° 23' 30", long. 108° 10' 00".

East Glacier—K08IU, Ch. 8, East Glacier TV Assn.

Technical Facilities: 0.015-kw ERP, lat. 48° 29' 30", long. 113° 12' 10".

East Glacier—K13EJ, Ch. 13, East Glacier TV Assn. (KFBB-TV Ch. 5 Great Falls)

Technical Facilities: 0.018-kw ERP, lat. 48° 29' 30", long. 113° 12' 10".

East Glacier Park—K10MK, Ch. 10, East Glacier TV Assn.

Technical Facilities: 0.015-kw ERP, 5371-ft. above sea level, lat. 48° 29' 30", long. 113° 12' 10".

Ekalaka—K07EQ, Ch. 7, Ekalaka Community TV Club. (KXMA-TV Ch. 2 Dickinson)

Technical Facilities: 0.004-kw ERP, lat. 45° 54' 003", long. 104° 32' 57".

Ekalaka—K09BE, Ch. 9, Ekalaka Community TV Club. (KXGN-TV Ch. 5 Glendive)

Technical Facilities: 0.007-kw ERP, lat. 45° 54' 003", long. 104° 32' 57".

Ekalaka—K13LN, Ch. 13, Ekalaka Community TV Club. (KHSD-TV Ch. 11 Lead)

Technical Facilities: 0.01-kw ERP, lat. 45° 54' 003", long. 104° 32' 57".

Ekalaka—K23DJ, Ch. 23, Plevna Public School Trustees District No. 55. Phone: 406-772-5601. Fax: 406-772-5548.

Technical Facilities: 100-w TPO, 1.294-kw ERP, 3742-ft. above sea level, lat. 45° 54' 05", long. 104° 33' 00".

Transmitter: NW of Carter County Courthouse.
Began Operation: October 21, 1993.
Ownership: Plevna Public School Trustees District No. 55.

Elmo—K07VU, Ch. 7, Blacktail TV Tax District. (KXLY-TV Ch. 4 Spokane)
Technical Facilities: lat. 47° 48' 56", long. 114° 19' 14".

Elmo—K20CP, Ch. 20, Salish Kootenai College.
Technical Facilities: 1.14-kw ERP, lat. 47° 46' 25", long. 114° 16' 004".

Elmo & Big Arm Bay—K11RX, Ch. 11, Blacktail TV Tax District. (KREM-TV Ch. 2 Spokane)
Technical Facilities: 0.04-kw ERP, lat. 47° 49' 000", long. 114° 18' 50".

Holds CP for change to 0.25-kw ERP, 20-ft. above ground, 3071-ft. above sea level, BPTT-20031014APK.

Emigrant—K03HF, Ch. 3, Paradise Valley TV District. (KULR-TV Ch. 8 Billings)
Technical Facilities: 0.139-kw ERP, lat. 45° 20' 007", long. 110° 41' 21".

Emigrant—K19CO, Ch. 19, Paradise Valley TV Assn.
Technical Facilities: 10-w TPO, 0.374-kw ERP, 16-ft. above ground, 5656-ft. above sea level, lat. 45° 20' 07", long. 110° 41' 22".

Transmitter: 4-mi. SE of Emigrant.
Ownership: Paradise Valley TV Assn.

Emigrant—K27DL, Ch. 27, Paradise Valley TV Assn.
Technical Facilities: 10-w TPO, 0.374-kw ERP, 16-ft. above ground, 5656-ft. above sea level, lat. 45° 20' 07", long. 110° 41' 22".

Transmitter: 4-mi. SE of Emigrant.
Ownership: Paradise Valley TV Assn.

Emigrant & rural area—K57CE, Ch. 57, Paradise Valley TV District. (KULR-TV Ch. 8 Billings)
Technical Facilities: 4.46-kw ERP, lat. 45° 20' 007", long. 110° 41' 22".

Emigrant, etc.—K05EH, Ch. 5, Paradise Valley TV District. (KULR-TV Ch. 8 Billings)
Technical Facilities: 0.126-kw ERP, lat. 45° 34' 25", long. 110° 32' 40".

Emigrant, etc.—K10AH, Ch. 10, Paradise Valley TV District. (KXLF-TV Ch. 4 Butte)
Technical Facilities: 0.139-kw ERP, lat. 45° 20' 007", long. 110° 41' 22".

Eureka, Gateway & Rexford area—K02AO, Ch. 2, BlueStone License Holdings Inc. (KCFW-TV Ch. 9 Kalispell)
Technical Facilities: 0.93-kw ERP, lat. 48° 51' 53", long. 115° 007' 27".
Ownership: BlueStone TV Holdings Inc.

Ferndale—K12LO, Ch. 12, Swan Hill TV Inc. (KPAX-TV Ch. 8 Missoula)
Technical Facilities: 0.017-kw ERP, lat. 48° 04' 003", long. 114° 001' 50".

Ferndale, etc.—K06EL, Ch. 6, Swan Hill TV Inc. (KCFW-TV Ch. 9 Kalispell)
Technical Facilities: 0.002-kw ERP, lat. 48° 04' 13", long. 114° 002' 23".

Florence—K29CV, Ch. 29, Bitterroot Valley Public TV Inc.
Technical Facilities: lat. 46° 37' 004", long. 114° 006' 47".

Forsyth—K07LO, Ch. 7, Forsyth Community TV Relay System Inc. (KYUS-TV Ch. 3 Miles City; KSVI Ch. 6 Billings)
Technical Facilities: 0.001-kw ERP, lat. 46° 15' 36", long. 106° 40' 15".

Forsyth—K09BW, Ch. 9, Forsyth Community TV Relay System Inc. (KTVQ Ch. 2 Billings)
Technical Facilities: 0.001-kw ERP, lat. 46° 15' 36", long. 106° 40' 15".

Forsyth—K11CB, Ch. 11, Forsyth Community TV Relay System Inc. (KULR-TV Ch. 8 Billings)
Technical Facilities: 0.001-kw ERP, lat. 46° 15' 36", long. 106° 40' 15".

Forsyth & eastern rural area—K12LR, Ch. 12, Forsyth TV Tax District. (KTVQ Ch. 2 Billings)
Technical Facilities: 0.18-kw ERP, lat. 46° 19' 38", long. 106° 41' 49".

Forsyth, etc.—K04FF, Ch. 4, Forsyth Community TV Relay System Inc. (KULR-TV Ch. 8 Billings)
Technical Facilities: 0.048-kw ERP, lat. 46° 19' 38", long. 106° 41' 49".

Fort Peck—K51BA, Ch. 51, Valley TV Club Inc. (KRTV Ch. 3 Great Falls)
Technical Facilities: 1.38-kw ERP, lat. 48° 01' 49", long. 106° 17' 48".

Fort Peck & Nashua—K45CH, Ch. 45, Valley County Television District 1. (KRTV Ch. 3 Great Falls)
Technical Facilities: 1.38-kw ERP, lat. 48° 01' 49", long. 106° 17' 48".

Four Buttes & rural area (south)—K60BN, Ch. 60, Klear-Vu Television District. (KXMD-TV Ch. 11 Williston)
Technical Facilities: 0.6-kw ERP, lat. 48° 36' 002", long. 105° 17' 44".

Frenchtown—K14IU, Ch. 14, BlueStone License Holdings Inc. Phone: 406-721-2063. Fax: 406-721-2083.
Technical Facilities: 20-w TPO, 0.234-kw ERP, 276-ft. above ground, 5827-ft. above sea level, lat. 46° 51' 12", long. 113° 55' 41".

Transmitter: University Mountain, E of Missoula.
Ownership: BlueStone TV Holdings Inc.
Personnel: Keith Sommer, General Manager; Charlie Cannaliato, Chief Engineer.

Gallatin River, etc.—K07LE, Ch. 7, Big Sky Owners Assn. Inc. (KXLF-TV Ch. 4 Butte)
Technical Facilities: 0.045-kw ERP, lat. 45° 16' 27", long. 111° 23' 36".

Glasgow—K14AR, Ch. 14, Valley County TV District No. 1.
Technical Facilities: 1.38-kw ERP, lat. 48° 12' 18", long. 106° 38' 00".

Transmitter: Northern section of Glasgow city limits.
Ownership: Valley County TV District No. 1.

Glasgow—K16AZ, Ch. 16, Valley County TV District No. 1.

Technical Facilities: 100-w TPO, 0.88-kw ERP, 148-ft. above ground, 2234-ft. above sea level, lat. 48° 12' 18", long. 106° 38' 00".
Transmitter: Northern section of Glasgow city limits.
Ownership: Valley County TV District No. 1.

Glasgow—K18BN, Ch. 18, Valley County TV District No. 1.
Technical Facilities: 100-w TPO, 0.86-kw ERP, 144-ft. above ground, 2185-ft. above sea level, lat. 48° 12' 18", long. 106° 38' 00".
Transmitter: Northern section of Glasgow city limits.
Ownership: Valley County TV District No. 1.

Glasgow—K39GF, Ch. 39, Valley County TV District. Phone: 406-367-9353.
Technical Facilities: 1.02-kw ERP, 56-ft. above ground, 2684-ft. above sea level, lat. 48° 01' 44", long. 106° 19' 06".
Ownership: Valley County TV District No. 1.

Glasgow—K47CY, Ch. 47, Valley County Television District 1. (KXMD-TV Ch. 11 Williston)
Technical Facilities: lat. 48° 01' 49", long. 106° 17' 48".

Glasgow—K49CF, Ch. 49, Valley County Television District 1. (KFBB-TV Ch. 5 Great Falls)
Technical Facilities: 1.38-kw ERP, lat. 48° 01' 49", long. 106° 17' 48".

Glasgow & rural area—K07JG, Ch. 7, Valley County Television District 1. (KFBB-TV Ch. 5 Great Falls)
Technical Facilities: 0.12-kw ERP, lat. 48° 12' 18", long. 106° 38' 000".

Glendive—K13PL, Ch. 13, North Dakota Television License Sub LLC. (KUMV-TV Ch. 8 Williston) Phone: 212-407-2205.

Technical Facilities: 2.36-kw ERP, lat. 47° 10' 39", long. 104° 38' 37".
Ownership: North Dakota Television LLC.

Grass Range—K13BL, Ch. 13, Grass Range TV Tax District. (KULR-TV Ch. 8 Billings)
Technical Facilities: 0.003-kw ERP, lat. 47° 000' 000", long. 108° 46' 000".

Grasshopper Valley & Polaris—K070C, Ch. 7, Grasshopper TV Assn. (KXLF-TV Ch. 4 Butte)
Technical Facilities: 0.007-kw ERP, lat. 45° 26' 000", long. 113° 009' 000".

Grasshopper Valley & Polaris—K09MY, Ch. 9, Grasshopper TV Assn. (KTVM Ch. 6 Butte)
Technical Facilities: 0.007-kw ERP, lat. 45° 26' 000", long. 113° 009' 000".

Great Falls—K53DW, Ch. 53, Trinity Broadcasting Network Inc. Phone: 714-832-2950. Fax: 714-730-0661.

Technical Facilities: 1000-w TPO, 9.1-kw ERP, 279-ft. above ground, 3839-ft. above sea level, lat. 47° 31' 57", long. 111° 16' 41".

Holds CP for change to 9.6-kw ERP, 279-ft. above ground, 3848-ft. above sea level, lat. 47° 31' 57", long. 111° 16' 38". BPTT-20030923ACF.

Transmitter: Great Falls Rd., Black Eagle Community, Great Falls.

Began Operation: April 8, 1991.
Ownership: Trinity Broadcasting Network Inc.
Personnel: Paul F. Crouch, General Manager; Rod Henke, Sales Manager; Ben Miller, Chief Engineer.

Great Falls—K50IQ, Ch. 50, Beartooth Communications Co. Phone: 702-642-3333.
Technical Facilities: 50-kw ERP, 320-ft. above ground, 3830-ft. above sea level, lat. 47° 32' 19", long. 111° 15' 41".
Ownership: Beartooth Communications Co.

Hardin—K16DZ, Ch. 16, Nexstar Finance Inc. (KSVI Ch. 6 Billings) Phone: 972-373-8800.
Technical Facilities: 0.922-kw ERP, lat. 45° 44' 40", long. 107° 32' 008".
Transmitter: 0.3-mi. WNW of Hardin.
Ownership: Nexstar Broadcasting Group Inc.

Hardin—K24GD, Ch. 24, KTVQ Communications Inc. Phone: 406-252-5611.
Technical Facilities: 1.34-kw ERP, 56-ft. above ground, 3333-ft. above sea level, lat. 45° 44' 39", long. 107° 32' 008".
Ownership: KTVQ Communications Inc.

Harlowton—K10AX, Ch. 10, Harlowton TV Assn. (KTVQ Ch. 2 Billings)
Technical Facilities: 0.025-kw ERP, lat. 46° 19' 52", long. 109° 43' 30".

Harlowton—K13BE, Ch. 13, Harlowton TV Assn. (KULR-TV Ch. 8 Billings)
Technical Facilities: 0.025-kw ERP, lat. 46° 19' 52", long. 109° 43' 30".

Harlowton, Martinsdale & Two Dot—K57FR, Ch. 57, Marlo TV Assn. (KSVI Ch. 6 Billings)
Technical Facilities: lat. 46° 21' 005", long. 110° 008' 35".

Harlowton, Two Dot & Martinsdale—K59CE, Ch. 59, Marlo TV Assn. (KTVQ Ch. 2 Billings)
Technical Facilities: 1.35-kw ERP, lat. 46° 21' 005", long. 110° 008' 35".

Harlowton, Two Dot & Martinsdale—K61CE, Ch. 61, Marlo TV Assn. (KULR-TV Ch. 8 Billings)
Technical Facilities: 1.35-kw ERP, lat. 46° 21' 005", long. 110° 008' 35".

Hayes & Hammond—K09VL, Ch. 9, Powder River County TV Board. (KTVQ Ch. 2 Billings)
Technical Facilities: lat. 45° 05' 28", long. 105° 001' 18".

Helena—K25EJ, Ch. 25, KXLF Communications Inc. (KXLF-TV Ch. 4 Butte)
Technical Facilities: lat. 46° 46' 12", long. 112° 001' 22".

Helena—K41CX, Ch. 41, Trinity Broadcasting Network Inc. Phone: 714-832-2950. Fax: 714-730-0661.

Technical Facilities: 9.8-kw ERP, 100-ft. above ground, 4982-ft. above sea level, lat. 46° 46' 07", long. 112° 01' 21".

Began Operation: June 9, 1990.
Ownership: Trinity Broadcasting Network Inc.
Personnel: Paul Crouch, General Manager; Ben Miller, Chief Engineer; Rod Henke, Sales Manager.

Montana — Low Power TV & TV Translator Stations

Helena—K44GE, Ch. 44, Wireless Access LLC. Phone: 914-586-3311.

Technical Facilities: 0.211-kw ERP, 43-ft. above ground, 4003-ft. above sea level, lat. 46° 35' 37", long. 111° 59' 05".

Ownership: Wireless Access LLC.

Helena—K49EH, Ch. 49, Montana State U. (KUSM Ch. 9 Bozeman)

Technical Facilities: 12.7-kw ERP, lat. 46° 46' 11", long. 112° 00' 25".

Transmitter: North Ridge Electronic Site, 12-mi. N of Helena.

Helena—KHBB-LP, Ch. 21, MMM License II LLC. (KFBB-TV Ch. 5 Great Falls)

Technical Facilities: 10.4-kw ERP, lat. 46° 46' 12", long. 112° 00' 22".

Ownership: Max Media LLC.

Hinsdale—K05IZ, Ch. 5, Hinsdale TV District No. 1. (KRTV Ch. 3 Great Falls)

Technical Facilities: lat. 48° 21' 54", long. 106° 58' 30".

Hinsdale—K42FP, Ch. 42, Hinsdale TV District.

Technical Facilities: 0.891-kw ERP, 36-ft. above ground, 2484-ft. above sea level, lat. 48° 21' 56", long. 106° 58' 46".

Ownership: Hinsdale TV District.

Hinsdale & rural area (north)—K10JK, Ch. 10, Hinsdale TV Club. (KRTV Ch. 3 Great Falls)

Technical Facilities: 0.224-kw ERP, lat. 48° 21' 54", long. 106° 58' 30".

Hinsdale & rural area (north)—K13JO, Ch. 13, Hinsdale TV Club.

Technical Facilities: 0.022-kw ERP, lat. 48° 21' 54", long. 106° 58' 30".

Hinsdale rural area & Saco—K06FI, Ch. 6, Phillips County TV Translator District. (KTGF Ch. 16 Great Falls)

Technical Facilities: 0.003-kw ERP, lat. 48° 27' 35", long. 107° 25' 25".

Hinsdale rural area & Saco—K12FB, Ch. 12, Phillips County TV Translator District. (KRTV Ch. 3 Great Falls)

Technical Facilities: 0.003-kw ERP, lat. 48° 27' 35", long. 107° 25' 25".

Hinsdale, Rock Creek & Vandalia—K07DI, Ch. 7, Hinsdale TV Club. (KUMV-TV Ch. 8 Williston)

Technical Facilities: 0.022-kw ERP, lat. 48° 21' 54", long. 106° 58' 30".

Horse Ranch area & Roy—K09CB, Ch. 9, Roy TV Tax District. (KFBB-TV Ch. 5 Great Falls)

Technical Facilities: 0.007-kw ERP, lat. 47° 20' 36", long. 109° 00' 40".

Horse Ranch area & Roy—K11HN, Ch. 11, Roy TV Tax District. (KRTV Ch. 3 Great Falls)

Technical Facilities: 0.001-kw ERP, lat. 47° 20' 36", long. 109° 00' 40".

Hot Springs—K45DQ, Ch. 45, Hot Springs TV District. (KTMF Ch. 23 Missoula)

Technical Facilities: lat. 47° 37' 56", long. 114° 39' 50".

Hot Springs & rural area—K05AH, Ch. 5, Hot Springs TV District. (KECI-TV Ch. 13 Missoula)

Technical Facilities: 10-kw ERP, lat. 47° 37' 56", long. 114° 39' 50".

Howard—K06JU, Ch. 6, Forsyth TV Tax District. (KULR-TV Ch. 8 Billings)

Technical Facilities: 0.18-kw ERP, lat. 46° 19' 50", long. 106° 59' 35".

Howard—K44DM, Ch. 44, Forsyth TV Tax District.

Technical Facilities: lat. 49° 19' 50", long. 106° 59' 35".

Howard (rural community)—K10AJ, Ch. 10, Howard TV Club. (KTVQ Ch. 2 Billings)

Technical Facilities: 0.008-kw ERP, lat. 46° 19' 50", long. 106° 59' 35".

Hysham—K11OS, Ch. 11, Treasure County TV District. (KTVQ Ch. 2 Billings)

Technical Facilities: 0.12-kw ERP, lat. 46° 14' 20", long. 107° 22' 00".

Hysham—K13PO, Ch. 13, Treasure County TV District. (KULR-TV Ch. 8 Billings)

Technical Facilities: 0.123-kw ERP, lat. 46° 14' 20", long. 107° 22' 00".

Joplin—K48AI, Ch. 48, KRTV Communications Inc. (KRTV Ch. 3 Great Falls)

Technical Facilities: 8.36-kw ERP, lat. 48° 51' 17", long. 111° 00' 27".

Joplin—K54AM, Ch. 54, East Butte TV Club Inc. (KFBB-TV Ch. 5 Great Falls)

Technical Facilities: 11.7-kw ERP, lat. 48° 51' 30", long. 111° 00' 28".

Jordan & Brusett—K07VA, Ch. 7, Garfield TV Club. (KFBB-TV Ch. 5 Great Falls)

Technical Facilities: lat. 47° 20' 00", long. 107° 00' 00".

Jordan, etc.—K09HI, Ch. 9, Garfield TV Club. (KULR-TV Ch. 8 Billings)

Technical Facilities: 0.016-kw ERP, lat. 47° 20' 00", long. 107° 00' 00".

Jordan, etc.—K11HE, Ch. 11, Garfield TV Club. (KTVQ Ch. 2 Billings; KRTV Ch. 3 Great Falls)

Technical Facilities: 0.022-kw ERP, lat. 47° 20' 00", long. 107° 00' 00".

■ **Kalispell**—K18AJ, Ch. 18, KPAX Communications Inc. Phones: 406-542-4400; 406-756-5888. Fax: 406-543-7111.

Technical Facilities: 1000-w TPO, 45.8-kw ERP, 92-ft. above ground, 3799-ft. above sea level, lat. 48° 09' 58", long. 114° 19' 51".

Transmitter: 3-mi. SW of Kalispell, near Lone Pine State Park.

Multichannel TV Sound: Stereo only.

Ownership: Evening Post Publishing Co.

Personnel: Robert J. Hermes, General Manager; Larry Arbaugh, Chief Engineer.

Kalispell—K26DD, Ch. 26, Trinity Broadcasting Network Inc. Phone: 714-832-2950. Fax: 714-730-0661.

Technical Facilities: 1000-w TPO, 11.8-kw ERP, 118-ft. above ground, 3842-ft. above sea level, lat. 48° 10' 34", long. 114° 20' 53".

Transmitter: Atop Lone Pine Mountain.

Ownership: Trinity Broadcasting Network Inc.

Personnel: Paul F. Crouch, General Manager; Rod Henke, Sales Manager; Ben Miller, Chief Engineer.

Kalispell—K29AA, Ch. 29, Blacktail TV Tax District. (KSPS-TV Ch. 7 Spokane)

Technical Facilities: 1.79-kw ERP, lat. 48° 30' 008", long. 114° 20' 16".

Kalispell—K59EQ, Ch. 59, CTN Missoula Inc. (KTMF Ch. 23 Missoula)

Technical Facilities: 8.4-kw ERP, lat. 48° 10' 34", long. 114° 20' 53".

Transmitter: Lone Pine.

Kalispell—KEXI-LP, Ch. 24, Montana Broadcasting Group LLC. Phone: 501-219-2400.

Technical Facilities: 158-w TPO, 10-kw ERP, 121-ft. above ground, 6867-ft. above sea level, lat. 48° 30' 22", long. 114° 20' 49".

Transmitter: 6.2-mi. NW of Whitefish, Flathead County.

Began Operation: August 10, 1999.

Ownership: Equity Broadcasting Corp.

Kalispell—KMMF-LP, Ch. 22, Montana License Sub Inc. Phone: 501-221-0400. Fax: 501-221-1101.

Technical Facilities: 165-w TPO, 10-kw ERP, 121-ft. above ground, 6916-ft. above sea level, lat. 48° 30' 22", long. 114° 20' 49".

Transmitter: 6.2-mi. NW of Whitefish, Flathead County.

Ownership: Equity Broadcasting Corp.

Kalispell—KTMF-LP, Ch. 59, MMM License LLC. Phone: 757-437-9800.

Technical Facilities: 1000-w TPO, 8.4-kw ERP, 108-ft. above ground, 3832-ft. above sea level, lat. 48° 10' 34", long. 114° 20' 53".

Holds CP for change to, BPTTL-20020625AAO.

Transmitter: Lone Pine.

Began Operation: July 1, 1995.

Ownership: Max Media LLC.

Personnel: Phillip H. Hurley, General Manager; Moe Strout, Chief Engineer; Joe Elliot, Sales Manager.

King Springs, etc.—K09HY, Ch. 9, Valley County Television District 1. (KRTV Ch. 3 Great Falls)

Technical Facilities: 0.18-kw ERP, lat. 48° 12' 18", long. 106° 38' 00".

King Springs, etc.—K11IA, Ch. 11, Valley County Television District 1. (KUMV-TV Ch. 8 Williston)

Technical Facilities: 0.015-kw ERP, lat. 48° 12' 18", long. 106° 38' 00".

King Springs, etc.—K13IB, Ch. 13, Valley County Television District 1. (KXMD-TV Ch. 11 Williston)

Technical Facilities: 0.012-kw ERP, lat. 48° 12' 18", long. 106° 38' 00".

Lake McDonald, etc.—K05FC, Ch. 5, Desert Mountain TV Assn. (KCFW-TV Ch. 9 Kalispell)

Technical Facilities: 0.01-kw ERP, lat. 48° 31' 10", long. 114° 00' 15".

Lavina—K11MB, Ch. 11, Golden Valley Assn. (KTVQ Ch. 2 Billings)

Technical Facilities: 0.008-kw ERP, lat. 46° 16' 50", long. 108° 53' 005".

Lavina—K13MR, Ch. 13, Golden Valley Assn. (KULR-TV Ch. 8 Billings)

Technical Facilities: 0.008-kw ERP, lat. 46° 16' 50", long. 108° 53' 005".

Lenep & Martinsdale—K07VK, Ch. 7, Marlo TV Assn. (KTVQ Ch. 2 Billings)

Technical Facilities: lat. 46° 28' 15", long. 110° 26' 59".

Lenep & Martinsdale—K11TK, Ch. 11, Marlo TV Assn. (KULR-TV Ch. 8 Billings)

Technical Facilities: lat. 46° 28' 15", long. 110° 26' 59".

Lewistown—K43DC, Ch. 43, MMM License II LLC. (KFBB-TV Ch. 5 Great Falls)

Technical Facilities: 0.1-kw ERP, lat. 47° 10' 44", long. 109° 32' 15".

Ownership: Max Media LLC.

Lewistown—K45CS, Ch. 45, KRTV Communications Inc.

Technical Facilities: lat. 47° 10' 42", long. 109° 32' 00".

Lewistown—K47DP, Ch. 47, DestinyLicenses LLC. (KTGF Ch. 16 Great Falls; KULR-TV Ch. 8 Billings)

Technical Facilities: 0.1-kw ERP, lat. 47° 10' 44", long. 109° 32' 15".

Ownership: Destiny Communications LLC.

Libby—K60EA, Ch. 60, Libby Video Club. (KCFW-TV Ch. 9 Kalispell)

Technical Facilities: 1.13-kw ERP, lat. 48° 26' 40", long. 115° 31' 20".

Libby—K62DL, Ch. 62, Libby Video Club. (KREM-TV Ch. 2 Spokane)

Technical Facilities: lat. 48° 26' 40", long. 115° 31' 20".

Libby—K64DL, Ch. 64, Libby Video Club. (KXLY-TV Ch. 4 Spokane)

Technical Facilities: 1.13-kw ERP, lat. 48° 26' 40", long. 115° 31' 20".

Libby—K66DR, Ch. 66, Libby Video Club. (KHQ-TV Ch. 6 Spokane)

Technical Facilities: 1.13-kw ERP, lat. 48° 26' 40", long. 115° 31' 20".

Libby—K68AS, Ch. 68, Libby Video Club. (KSPS-TV Ch. 7 Spokane)

Technical Facilities: 0.206-kw ERP, lat. 48° 26' 15", long. 115° 31' 45".

Livingston—K17BT, Ch. 17, Shields Valley TV Tax District.

Technical Facilities: 100-w TPO, 1.73-kw ERP, 56-ft. above ground, 6608-ft. above sea level, lat. 45° 35' 52", long. 110° 32' 45".

Transmitter: Approx. 4.5-mi. SE of Livingston on the Myers Ranch.

Ownership: Shields Valley TV Tax District.

Livingston & Paradise Valley—K55CF, Ch. 55, Paradise Valley TV District. (KXLF-TV Ch. 4 Butte)

Technical Facilities: 2.2-kw ERP, lat. 45° 35' 52", long. 110° 32' 45".

Livingston & Paradise Valley—K60BE, Ch. 60, Paradise Valley TV District. (KTVQ Ch. 2 Billings)

Technical Facilities: 2.15-kw ERP, lat. 45° 35' 52", long. 110° 32' 45".

Livingston & Paradise Valley—K63BV, Ch. 63, Paradise Valley TV District. (KTVM Ch. 6 Butte)

Technical Facilities: 2.13-kw ERP, lat. 45° 35' 52", long. 110° 32' 45".

Livingston & Sheep Mountain—K13DJ, Ch. 13, Park Non-Profit TV Inc. (KULR-TV Ch. 8 Billings)

Technical Facilities: 0.011-kw ERP, lat. 45° 45' 58", long. 110° 19' 39".

Livingston, etc.—K66BR, Ch. 66, MMM License II LLC. (KULR-TV Ch. 8 Billings)

Technical Facilities: 2.15-kw ERP, lat. 45° 35' 52", long. 110° 32' 45".

Transmitter: Myers Ranch, 6-mi. SE of Livingston.

Ownership: Max Media LLC.

Loma—K07AM, Ch. 7, Loma TV Club. (KRTV Ch. 3 Great Falls)

Technical Facilities: 0.013-kw ERP, lat. 47° 56' 25", long. 110° 29' 55".

Loma—K11AD, Ch. 11, Loma TV Club. (KFBB-TV Ch. 5 Great Falls)

Technical Facilities: 0.013-kw ERP, lat. 47° 56' 25", long. 110° 29' 55".

Loring & Turner—K09JG, Ch. 9, Phillips County TV Translator District. (KRTV Ch. 3 Great Falls)

Technical Facilities: lat. 48° 53' 45", long. 107° 58' 13".

Loring & west area—K65AH, Ch. 65, Phillips County TV Translator District. (KTGF Ch. 16 Great Falls)

Technical Facilities: lat. 48° 53' 45", long. 107° 58' 13".

Lower Rosebud Creek rural community—K10ED, Ch. 10, Lower Rosebud TV Club Inc. (KTVQ Ch. 2 Billings)

Technical Facilities: 0.012-kw ERP, lat. 46° 00' 29", long. 106° 22' 40".

Malta—K07IC, Ch. 7, Phillips County TV Translator District. (KFBB-TV Ch. 5 Great Falls)

Technical Facilities: 0.003-kw ERP, lat. 48° 22' 00", long. 107° 51' 55".

Malta—K15AS, Ch. 15, Phillips County TV Translator.

Technical Facilities: 1.38-kw ERP, lat. 48° 20' 15", long. 107° 53' 00".

Ownership: Phillips County TV Translator.

Malta, Strater & Wagner—K11IH, Ch. 11, Phillips County TV Translator District. (KTGF Ch. 16 Great Falls)

Technical Facilities: 0.003-kw ERP, lat. 48° 22' 00", long. 107° 51' 55".

Malta, Strater & Wagner—K13GP, Ch. 13, Phillips County TV Translator District. (KRTV Ch. 3 Great Falls)

Technical Facilities: 0.007-kw ERP, lat. 48° 22' 00", long. 107° 51' 55".

Martinsdale-Lenep—K09LW, Ch. 9, Marlo TV Assn. (KTVQ Ch. 2 Billings; KSVI Ch. 6 Billings)

Technical Facilities: 0.09-kw ERP, lat. 46° 28' 15", long. 110° 26' 59".

Transmitter: 0.7-mi. W of Martinsdale.

Miles City—K06FE, Ch. 6, MMM License II LLC. (KULR-TV Ch. 8 Billings)

Technical Facilities: 0.79-kw ERP, lat. 46° 26' 00", long. 105° 50' 51".

Ownership: Max Media LLC.

Miles City—K10GF, Ch. 10, KTVQ Communications Inc.

Technical Facilities: 0.69-kw ERP, lat. 46° 26' 00", long. 105° 50' 51".

Miles City—K16DH, Ch. 16, Nexstar Finance Inc. (KSVI Ch. 6 Billings) Phone: 972-373-8800.

Technical Facilities: 15.06-kw ERP, 90-ft. above ground, 2710-ft. above sea level, lat. 46° 26' 00", long. 105° 50' 53".

Ownership: Nexstar Broadcasting Group Inc.

Miles City—K19FF, Ch. 19, Nexstar Finance Inc. Phone: 617-369-7755.

Technical Facilities: 15.06-kw ERP, 90-ft. above ground, 2710-ft. above sea level, lat. 46° 26' 00", long. 105° 50' 54".

Ownership: Nexstar Broadcasting Group Inc.

Missoula—K32EU, Ch. 32, Spokane School District No. 81. (KSPS-TV Ch. 7 Spokane)

Technical Facilities: 5.01-kw ERP, lat. 47° 01' 00", long. 114° 00' 47".

Missoula—K42EO, Ch. 42, Trinity Broadcasting Network Inc. Phone: 714-832-2950. Fax: 714-730-0661.

Technical Facilities: 6.7-kw ERP, 194-ft. above ground, 5873-ft. above sea level, lat. 46° 48' 30", long. 113° 58' 38".

Ownership: Trinity Broadcasting Network Inc.

Missoula—KMTM-LP, Ch. 46, North Rocky Mountain Television LLC.

Technical Facilities: 127-w TPO, 10-kw ERP, 41-ft. above ground, 8009-ft. above sea level, lat. 47° 02' 27", long. 113° 59' 10".

Transmitter: 11-mi. NW of Missoula.

Ownership: North Rocky Mountain Television LLC.

Missoula & Lolo—K50CP, Ch. 50, David A. Tucker. Phone: 406-273-6161.

Studio: 100 Glacier Dr., Suite F, Lolo, MT 59847.

Technical Facilities: 100-w TPO, 2.2-kw ERP, 98-ft. above ground, 4869-ft. above sea level, lat. 46° 47' 49", long. 114° 00' 59".

Transmitter: Mount Dean Stone communications site, 4-mi. S of Missoula.

Multichannel TV Sound: Separate audio program.

Began Operation: February 9, 1991.

Ownership: David A. Tucker.

Northfork, etc.—K10AU, Ch. 10, Garfield TV Club. (KTVQ Ch. 2 Billings)

Technical Facilities: 0.019-kw ERP, 3405-ft. above sea level, lat. 47° 14' 55", long. 107° 27' 35".

■ **Pablo/Ronan**—KSKC-CA, Ch. 25, Salish Kootenai College. Phone: 406-275-4878. Fax: 406-275-4801.

Studio: 52000 Hwy. 93, Box 70, Pablo, MT 59855.

Technical Facilities: 100-w TPO, 1.14-kw ERP, 112-ft. above ground, 3159-ft. above sea level, lat. 47° 31' 53", long. 114° 07' 01".

Transmitter: NE edge of Ronan.

Began Operation: April 1, 1988.

Ownership: Salish Kootenai College.

Personnel: Frank Tyro, General Manager.

Philipsburg—K07KX, Ch. 7, Philipsburg TV Tax District. (KXLF-TV Ch. 4 Butte)

Technical Facilities: 0.009-kw ERP, lat. 46° 20' 30", long. 113° 19' 49".

Philipsburg—K09LI, Ch. 9, Philipsburg TV Tax District. (KECI-TV Ch. 13 Missoula)

Technical Facilities: 0.008-kw ERP, lat. 46° 20' 30", long. 113° 19' 49".

Phillips County—K20BP, Ch. 20, Phillips County TV Translator District. (KFBB-TV Ch. 5 Great Falls)

Technical Facilities: 1.38-kw ERP, lat. 47° 56' 20", long. 108° 32' 40".

Phillips County—K46BX, Ch. 46, Phillips County TV Translator District. (KRTV Ch. 3 Great Falls)

Technical Facilities: 1.38-kw ERP, lat. 47° 56' 20", long. 108° 32' 40".

Pinesdale—K67EC, Ch. 67, Bitterroot Valley Public TV Inc.

Technical Facilities: 0.587-kw ERP, lat. 40° 20' 28", long. 095° 00' 36".

Transmitter: Hilltop location, 3.5-mi. NE of Corvallis.

Pipe Creek—K13MY, Ch. 13, Libby Video Club. (KREM-TV Ch. 2 Spokane)

Technical Facilities: 0.009-kw ERP, lat. 48° 21' 13", long. 115° 40' 42".

Pipe Creek, etc.—K10LL, Ch. 10, Libby Video Club Inc. (KHQ-TV Ch. 6 Spokane)

Technical Facilities: 0.017-kw ERP, 7260-ft. above sea level, lat. 48° 21' 13", long. 115° 40' 42".

Plains—K11JP, Ch. 11, Plains-Paradise TV District. (KECI-TV Ch. 13 Missoula)

Technical Facilities: 0.01-kw ERP, lat. 47° 31' 15", long. 114° 57' 28".

Plains—K19EB, Ch. 19, Plains-Paradise TV District. (KECI-TV Ch. 13 Missoula)

Technical Facilities: 2.36-kw ERP, lat. 47° 31' 15", long. 114° 57' 28".

Plains & Paradise—K05GM, Ch. 5, Plains-Paradise TV District. (KPAX-TV Ch. 8 Missoula)

Technical Facilities: 0.051-kw ERP, lat. 47° 31' 30", long. 114° 57' 28".

Plains & Paradise—K07CH, Ch. 7, Plains-Paradise TV District. (KXLY-TV Ch. 4 Spokane)

Technical Facilities: 0.09-kw ERP, lat. 47° 31' 30", long. 114° 57' 28".

Plains & Paradise—K21CA, Ch. 21, Plains-Paradise TV District.

Technical Facilities: 100-w TPO, 3.3-kw ERP, 13-ft. above ground, 3809-ft. above sea level, lat. 47° 31' 15", long. 114° 57' 28".

Transmitter: Approx. 6-mi. NW of Plains.

Ownership: Plains-Paradise TV District.

Plentywood—K46GS, Ch. 46, Sheridan County. Phone: 406-765-1660.

Technical Facilities: 1-kw ERP, 69-ft. above ground, 2661-ft. above sea level, lat. 48° 41' 35", long. 104° 35' 44".

Plevna—K03HD, Ch. 3, Plevna TV Booster Club. (KXGN-TV Ch. 5 Glendive)

Technical Facilities: lat. 46° 20' 00", long. 104° 31' 50".

Plevna—K09IV, Ch. 9, Plevna TV Booster Club. (KXGN-TV Ch. 5 Glendive)

Technical Facilities: 0.012-kw ERP, lat. 46° 20' 00", long. 104° 31' 50".

Plevna—K13WT, Ch. 13, Plevna TV Booster Club. (KOTA-TV Ch. 3 Rapid City)

Technical Facilities: 0.088-kw ERP, lat. 46° 20' 00", long. 104° 31' 50".

Transmitter: 5.5-mi. S of Plevna.

Plevna—K24DD, Ch. 24, Plevna Public School Trustees District No.55. Phone: 406-772-5601. Fax: 406-772-5548.

Studio: Box 158, Plevna, MT 59344.

Technical Facilities: 20-w TPO, 0.246-kw ERP, 62-ft. above ground, 2812-ft. above sea level, lat. 46° 25' 06", long. 104° 31' 03".

Transmitter: Plevna High School.

Ownership: Plevna Public School Trustees District No. 55.

Personnel: CarterChristiansen, General Manager.

Plevna (NE & NW)—K34DP, Ch. 34, Plevna Public School Trustees District No. 55.

Technical Facilities: lat. 46° 27' 24", long. 104° 30' 50".

Plevna (SE & SW)—K170B, Ch. 17, Plevna Public School Trustees District No. 55.

Technical Facilities: lat. 46° 20' 005", long. 104° 30' 45".

Polson—K10LP, Ch. 10, Blacktail TV Tax District. (KREM-TV Ch. 2 Spokane) Phone: 406-857-2131.

Technical Facilities: 0.045-kw ERP, 19-ft. above ground, 3418-ft. above sea level, lat. 47° 40' 39", long. 114° 008' 30".

Ownership: Blacktail TV Tax District.

Polson—K11HO, Ch. 11, Polson TV Improvement Association. (KPAX-TV Ch. 8 Missoula)

Technical Facilities: 0.103-kw ERP, lat. 47° 40' 42", long. 114° 008' 36".

Ownership: Polson TV Improvement Association.

Polson—K14LT, Ch. 14, Blacktail TV Tax District. (KXLY-TV Ch. 4 Spokane)

Technical Facilities: 0.25-kw ERP, 22-ft. above ground, 3421-ft. above sea level, lat. 47° 40' 39", long. 114° 08' 30".

Polson—K16GJ, Ch. 16, Polson TV Improvement Association. (KECI-TV Ch. 13 Missoula)

Technical Facilities: 0.25-kw ERP, 22-ft. above ground, 3421-ft. above sea level, lat. 47° 40' 39", long. 114° 008' 30".

Ownership: Polson TV Improvement Association.

Polson—K30II, Ch. 30, Blacktail TV Tax District.

Montana — Low Power TV & TV Translator Stations

Technical Facilities: 0.25-kw ERP, 22-ft. above ground, 3421-ft. above sea level, lat. 47° 40' 39", long. 114° 00' 30".

Polson—K41IW, Ch. 41, Blacktail TV Tax District.

Technical Facilities: 0.25-kw ERP, 22-ft. above ground, 3421-ft. above sea level, lat. 47° 40' 39", long. 114° 08' 30".

Ownership: Blacktail TV Tax District.

Pony—K10HZ, Ch. 10, BlueStone License Holdings Inc. (KTVM Ch. 6 Butte)

Technical Facilities: 0.005-kw ERP, lat. 45° 39' 37", long. 111° 52' 52".

Ownership: BlueStone TV Holdings Inc.

Poplar—K05KK, Ch. 5, Poplar TV District. Phone: 406-768-3800. Fax: 406-768-3801.

Technical Facilities: 10-w TPO, 0.124-kw ERP, 36-ft. above ground, 2257-ft. above sea level, lat. 48° 07' 40", long. 105° 04' 21".

Transmitter: 5-mi. E & 1-mi. N of Poplar.

Ownership: Poplar TV District.

Poplar—K13PZ, Ch. 13, Poplar TV District. (KFBB-TV Ch. 5 Great Falls)

Technical Facilities: 0.18-kw ERP, lat. 48° 08' 25", long. 105° 00' 15".

Poplar—K55BX, Ch. 55, Poplar TV District. (KFBB-TV Ch. 5 Great Falls) Phone: 407-768-3800.

Technical Facilities: 0.816-kw ERP, 111-ft. above ground, 2749-ft. above sea level, lat. 48° 17' 28", long. 105° 15' 00".

Quartz Creek, etc.—K11MF, Ch. 11, Libby Video Club. (KSPS-TV Ch. 7 Spokane)

Technical Facilities: 0.012-kw ERP, lat. 48° 21' 13", long. 115° 40' 42".

Red Lodge—K39HD, Ch. 39, KTVQ Communications Inc. Phone: 406-252-5611.

Technical Facilities: 0.807-kw ERP, 23-ft. above ground, 6883-ft. above sea level, lat. 45° 07' 19", long. 109° 16' 11".

Ownership: KTVQ Communications Inc.

Rexford & Fortine—K05GC, Ch. 5, Tobacco Valley Communications. (KPAX-TV Ch. 8 Missoula)

Technical Facilities: 0.103-kw ERP, lat. 48° 54' 00", long. 115° 00' 00".

Richey—K13JU, Ch. 13, Richey TV District. (KXGN-TV Ch. 5 Glendive)

Technical Facilities: 0.015-kw ERP, lat. 47° 40' 00", long. 105° 00' 35".

Rosebud & eastern rural area—K07QK, Ch. 7, Forsyth TV Tax District. (KTVQ Ch. 2 Billings)

Technical Facilities: 0.18-kw ERP, lat. 46° 18' 50", long. 106° 30' 25".

Rosebud & eastern rural area—K09OK, Ch. 9, Forsyth TV Tax District. (KULR-TV Ch. 8 Billings)

Technical Facilities: 0.18-kw ERP, lat. 46° 18' 50", long. 106° 30' 25".

Roundup—K07WP, Ch. 7, Roundup TV Tax District. (KUED Ch. 7 Salt Lake City)

Technical Facilities: 0.16-kw ERP, lat. 46° 28' 00", long. 108° 33' 50".

Transmitter: 1-mi. NW of Roundup.

Roundup—K09WS, Ch. 9, Roundup TV Tax District. (KSVI Ch. 6 Billings)

Technical Facilities: 0.16-kw ERP, lat. 46° 28' 00", long. 108° 33' 50".

Transmitter: Approx. 1-mi. NW of city limits.

Roundup—K11FS, Ch. 11, Roundup TV Tax District. (KTVQ Ch. 2 Billings)

Technical Facilities: 0.016-kw ERP, lat. 46° 28' 00", long. 108° 33' 50".

Roundup—K13AN, Ch. 13, Roundup TV Tax District. (KULR-TV Ch. 8 Billings)

Technical Facilities: 0.016-kw ERP, lat. 46° 28' 00", long. 108° 33' 50".

Ryegate—K06FU, Ch. 6, Golden Valley TV Assn. 1. (KULR-TV Ch. 8 Billings)

Technical Facilities: 0.001-kw ERP, lat. 46° 18' 00", long. 109° 15' 14".

Ryegate—K12HB, Ch. 12, Golden Valley TV Assn. 1. (KTVQ Ch. 2 Billings)

Technical Facilities: 0.022-kw ERP, lat. 46° 18' 00", long. 109° 15' 14".

Saco & Hinsdale—K09BX, Ch. 9, Phillips County TV Translator District. (KTVQ Ch. 2 Billings)

Technical Facilities: 0.003-kw ERP, lat. 48° 27' 35", long. 107° 25' 25".

Sand Springs—K13HK, Ch. 13, Garfield TV Club. (KULR-TV Ch. 8 Billings)

Technical Facilities: 0.026-kw ERP, lat. 47° 01' 30", long. 107° 26' 00".

Scobey—K03DP, Ch. 3, Klear-Vu TV District. (KXMD-TV Ch. 11 Williston)

Technical Facilities: 0.01-kw ERP, 2956-ft. above sea level, lat. 48° 47' 51", long. 105° 21' 14".

Scobey—K13MA, Ch. 13, Klear-Vu TV District. (KUMV-TV Ch. 8 Williston)

Technical Facilities: 0.019-kw ERP, lat. 48° 47' 51", long. 105° 21' 14".

Seeley Lake—K02OL, Ch. 2, BlueStone License Holdings Inc. (KECI-TV Ch. 13 Missoula)

Technical Facilities: lat. 47° 09' 53", long. 113° 31' 49".

Ownership: BlueStone TV Holdings Inc.

Sidney & Fairview—K13IG, Ch. 13, Glendive Broadcasting Inc. (KXGN-TV Ch. 5 Glendive)

Technical Facilities: 0.24-kw ERP, lat. 47° 47' 00", long. 104° 00' 35".

Somers—K07EN, Ch. 7, Blacktail TV Tax District. (KXLY-TV Ch. 4 Spokane)

Technical Facilities: 0.025-kw ERP, lat. 48° 01' 15", long. 114° 00' 30".

Somers—K11KE, Ch. 11, Blacktail TV Tax District. (KREM-TV Ch. 2 Spokane)

Technical Facilities: 0.229-kw ERP, lat. 48° 01' 15", long. 114° 00' 30".

Somers & Lakeside—K48EO, Ch. 48, Blacktail TV Tax District. (KPAX-TV Ch. 8 Missoula)

Technical Facilities: lat. 48° 01' 15", long. 114° 00' 30".

St. Ignatius—K28CF, Ch. 28, Salish Kootenai College. Phone: 406-675-4800. Fax: 406-675-4801.

Technical Facilities: 1-w TPO, 0.969-kw ERP, 154-ft. above ground, 3103-ft. above sea level, lat. 47° 19' 24", long. 114° 05' 25".

Transmitter: North edge of St. Ignatius.

Began Operation: April 1, 1988.

Ownership: Salish Kootenai College.

Personnel: Frank Tyro, Chief Engineer; Marius McTucker, Sales Manager.

St. Regis—K05DS, Ch. 5, St. Regis TV Tax District. (KECI-TV Ch. 13 Missoula)

Technical Facilities: 0.009-kw ERP, lat. 47° 19' 00", long. 115° 00' 04".

St. Regis—K10HM, Ch. 10, St. Regis TV Tax District. (KXLY-TV Ch. 4 Spokane)

Technical Facilities: 0.024-kw ERP, lat. 47° 19' 00", long. 115° 00' 04".

Stanford—K07AV, Ch. 7, Stanford TV Assn. (KRTV Ch. 3 Great Falls)

Technical Facilities: 0.001-kw ERP, lat. 47° 10' 29", long. 110° 15' 47".

Stanford—K11AQ, Ch. 11, Stanford TV Assn. (KFBB-TV Ch. 5 Great Falls)

Technical Facilities: 0.001-kw ERP, lat. 47° 10' 29", long. 110° 15' 47".

Sula—K03GW, Ch. 3, Sula TV District. (KPAX-TV Ch. 8 Missoula)

Technical Facilities: lat. 45° 49' 18", long. 113° 59' 37".

Sula—K05JE, Ch. 5, Sula TV District.

Technical Facilities: lat. 45° 49' 18", long. 113° 59' 37".

Sweetgrass—K61BZ, Ch. 61, Toole County Tax District.

Technical Facilities: lat. 48° 59' 00", long. 111° 57' 30".

Sweetgrass, etc.—K63AQ, Ch. 63, Border TV Club. Phone: 406-339-2421.

Technical Facilities: 0.242-kw ERP, 3674-ft. above sea level, lat. 48° 59' 00", long. 111° 57' 30".

Ownership: Border TV Club.

Sweetgrass, etc.—K65DK, Ch. 65, Border TV Club. (KTGF Ch. 16 Great Falls) Phone: 406-339-2421.

Technical Facilities: 0.22-kw ERP, 56-ft. above ground, 3674-ft. above sea level, lat. 48° 59' 00", long. 111° 57' 30".

Ownership: Border TV Club.

Tampico & rural area—K57AJ, Ch. 57, Valley County Television District 1. (KRTV Ch. 3 Great Falls)

Technical Facilities: 3.78-kw ERP, lat. 48° 21' 42", long. 107° 00' 56".

Tampico & rural area—K69DN, Ch. 69, Valley County Television District 1. (KFBB-TV Ch. 5 Great Falls)

Technical Facilities: 3.82-kw ERP, lat. 48° 21' 42", long. 107° 00' 56".

Terry Creek, etc.—K07EK, Ch. 7, Sheep Mountain TV Club. (KXGN-TV Ch. 5 Glendive)

Technical Facilities: 0.126-kw ERP, 3461-ft. above sea level, lat. 46° 59' 18", long. 105° 53' 05".

Three Forks—K35DJ, Ch. 35, BlueStone License Holdings Inc. (KTVM Ch. 6 Butte)

Technical Facilities: lat. 45° 56' 21", long. 111° 29' 10".

Ownership: BlueStone TV Holdings Inc.

Toole County—K36DK, Ch. 36, East Butte TV Club Inc.

Technical Facilities: 0.864-kw ERP, lat. 48° 51' 30", long. 111° 00' 24".

Toole, Glacier & Liberty Counties—K38DZ, Ch. 38, East Butte TV Club Inc.

Technical Facilities: 1.26-kw ERP, lat. 48° 51' 30", long. 111° 00' 24".

Toole, Glacier & Liberty Counties—K40DG, Ch. 40, East Butte TV Club Inc. (KRTV Ch. 3 Great Falls)

Technical Facilities: 0.864-kw ERP, lat. 48° 51' 30", long. 111° 00' 24".

Toole, Glacier & Liberty Counties—K42DD, Ch. 42, East Butte TV Club Inc. (KTGF Ch. 16 Great Falls)

Technical Facilities: 0.864-kw ERP, lat. 48° 51' 30", long. 111° 00' 24".

Townsend—K07EJ, Ch. 7, Townsend TV District. (KRTV Ch. 3 Great Falls)

Technical Facilities: lat. 46° 16' 43", long. 111° 32' 55".

Townsend—K13KH, Ch. 13, Townsend TV District. (KXLF-TV Ch. 4 Butte)

Technical Facilities: 0.006-kw ERP, lat. 46° 17' 00", long. 111° 33' 00".

Troy—K08BG, Ch. 8, Troy TV District. (KREM-TV Ch. 2 Spokane)

Technical Facilities: 0.067-kw ERP, lat. 48° 31' 00", long. 115° 47' 56".

Transmitter: King Mountain, 6.25-mi. NNE of Troy.

Troy—K10AF, Ch. 10, Troy TV District. (KXLY-TV Ch. 4 Spokane)

Technical Facilities: 0.067-kw ERP, lat. 48° 31' 00", long. 115° 47' 56".

Transmitter: King Mountain, 6.25-mi. NNE of Troy.

Troy—K12AA, Ch. 12, Troy TV District. (KHQ-TV Ch. 6 Spokane)

Technical Facilities: 0.067-kw ERP, lat. 48° 31' 00", long. 115° 47' 56".

Transmitter: King Mountain, approx. 6.22-mi. NNE of Troy.

Turner—K60BV, Ch. 60, Big Flat TV Assn. (KFBB-TV Ch. 5 Great Falls)

Technical Facilities: 0.672-kw ERP, lat. 48° 52' 24", long. 108° 57' 13".

Turner—K64BQ, Ch. 64, Big Flat TV Assn. (KTGF Ch. 16 Great Falls)

Technical Facilities: 0.672-kw ERP, lat. 48° 52' 24", long. 108° 57' 13".

Turner-Hogeland—K66BZ, Ch. 66, Big Flat TV Assn. (KRTV Ch. 3 Great Falls)

Technical Facilities: 0.672-kw ERP, lat. 48° 52' 24", long. 108° 57' 13".

Valley County—K41BT, Ch. 41, Valley County Television District No. 1.

Valley County—K43CQ, Ch. 43, Valley County Television District 1. (KUMV-TV Ch. 8 Williston)

Technical Facilities: 1.38-kw ERP, lat. 48° 01' 49", long. 106° 17' 48".

Virginia City—K10HL, Ch. 10, BlueStone License Holdings Inc. (KTVM Ch. 6 Butte)

Technical Facilities: 0.012-kw ERP, lat. 45° 16' 30", long. 111° 57' 15".

Ownership: BlueStone TV Holdings Inc.

Watkins, etc.—K09KH, Ch. 9, BlueStone License Holdings Inc. (KTVM Ch. 6 Butte)

Technical Facilities: 0.012-kw ERP, 5154-ft. above sea level, lat. 45° 20' 11", long. 111° 41' 50".

Ownership: BlueStone TV Holdings Inc.

Weeksville—K66AC, Ch. 66, Plains-Paradise TV District. (KXLY-TV Ch. 4 Spokane)

Technical Facilities: 3.56-kw ERP, lat. 47° 22' 20", long. 114° 51' 28".

Weeksville, etc.—K68AW, Ch. 68, Plains-Paradise TV District. (KCFW-TV Ch. 9 Kalispell)

Technical Facilities: 0.89-kw ERP, 6850-ft. above sea level, lat. 47° 22' 20", long. 114° 51' 28".

West Glacier, etc.—K07IT, Ch. 7, Desert Mountain TV Assn. (XLY-TV Ch. 4 Spokane)

Technical Facilities: 0.007-kw ERP, 6214-ft. above sea level, lat. 48° 26' 30", long. 113° 58' 00".

West Glacier, etc.—K10LH, Ch. 10, Desert Mountain TV Assn. (KSPS-TV Ch. 7 Spokane)

Technical Facilities: 0.01-kw ERP, lat. 48° 26' 30", long. 113° 58' 00".

West Glacier, etc.—K12LU, Ch. 12, Desert Mountain TV Assn. (KREM-TV Ch. 2 Spokane)

Technical Facilities: 0.005-kw ERP, 6214-ft. above sea level, lat. 48° 26' 30", long. 113° 58' 00".

West Yellowstone—K28AZ, Ch. 28, West Yellowstone TV Translator District. (KIDK Ch. 3 Idaho Falls)

Technical Facilities: 0.2-kw ERP, lat. 44° 45' 10", long. 111° 11' 54".

West Yellowstone—K30BC, Ch. 30, West Yellowstone TV Translator District.

Technical Facilities: lat. 44° 45' 10", long. 111° 11' 54".

West Yellowstone—K32CG, Ch. 32, West Yellowstone TV Translator District. (KPVI Ch. 6 Pocatello)

Technical Facilities: 0.002-kw ERP, lat. 44° 45' 10", long. 111° 11' 54".

West Yellowstone—K34AW, Ch. 34, West Yellowstone TV Translator District.

Technical Facilities: 20-w TPO, 80-ft. above ground, 7157-ft. above sea level, lat. 44° 45' 10", long. 111° 11' 54".

Transmitter: Horse Butte 5 miles N of West Yellowstone.

White Sulphur Springs—K06NV, Ch. 6, Meagher County. (KRTV Ch. 3 Great Falls) Phone: 406-547-3816.

Technical Facilities: 0.065-kw ERP, 20-ft. above ground, 6066-ft. above sea level, lat. 46° 27' 44", long. 110° 51' 22".

Ownership: Meagher County.

White Sulphur Springs—K07NU, Ch. 7, Meagher County Television District. (KULR-TV Ch. 8 Billings) Phone: 406-547-3612.

Technical Facilities: 0.018-kw ERP, lat. 46° 30' 12", long. 110° 49' 41".

Holds CP for change to 0.063-kw ERP, 19-ft. above ground, 6065-ft. above sea level, lat. 46° 27' 44", long. 110° 51' 22". BMJPTTV-20000828AJA.

White Sulphur Springs—K08LI, Ch. 8, Meagher County.

Technical Facilities: lat. 46° 30' 12", long. 110° 49' 41".

White Sulphur Springs—K09MH, Ch. 9, Meagher County. (KXLF-TV Ch. 4 Butte)

Technical Facilities: 0.051-kw ERP, lat. 46° 30' 12", long. 110° 49' 41".

White Sulphur Springs—K11MP, Ch. 11, Meagher County. (KFBB-TV Ch. 5 Great Falls)

Technical Facilities: 0.007-kw ERP, lat. 46° 30' 12", long. 110° 49' 41".

White Sulphur Springs—K57CX, Ch. 57, Meagher County Public TV. (KRMA-TV Ch. 6 Denver) Phone: 406-547-3803.

Technical Facilities: 1-kw ERP, 56-ft. above ground, 5138-ft. above sea level, lat. 46° 32' 40", long. 110° 54' 01".

Whitehall—K52CE, Ch. 52, Whitehall Low Power TV Inc. Phone: 406-287-3762. Fax: 406-287-3762.

Technical Facilities: 100-w TPO, 0.86-kw ERP, 118-ft. above ground, 4531-ft. above sea level, lat. 45° 52' 34", long. 112° 05' 14".

Transmitter: New water tower, adjacent to Hwy. 90 on the NE edge of Whitehall.

Ownership: Whitehall Low Power TV Inc.

Whitewater—K34DN, Ch. 34, Phillips County TV Translator District. (KFBB-TV Ch. 5 Great Falls)

Technical Facilities: lat. 48° 45' 30", long. 107° 45' 00".

Winifred & rural area—K070A, Ch. 7, Winifred TV Tax District. (KRTV Ch. 3 Great Falls)

Technical Facilities: 0.008-kw ERP, lat. 47° 33' 40", long. 109° 21' 50".

Winifred & rural area—K11NH, Ch. 11, Winifred TV Tax District. (KFBB-TV Ch. 5 Great Falls)

Technical Facilities: 0.008-kw ERP, lat. 47° 33' 40", long. 109° 21' 50".

Winnett—K06LF, Ch. 6, Winnett Community TV System. (KSVI Ch. 6 Billings)

Technical Facilities: 0.01-kw ERP, lat. 47° 04' 36", long. 108° 21' 43".

Winnett—K10DA, Ch. 10, Winnett Community TV System. (KTVO Ch. 2 Billings)

Technical Facilities: 0.026-kw ERP, lat. 47° 04' 36", long. 108° 21' 43".

Winnett—K12FD, Ch. 12, Winnett Community TV System. (KULR-TV Ch. 8 Billings)

Technical Facilities: 0.002-kw ERP, lat. 47° 04' 36", long. 108° 21' 43".

Wolf Point—K04GF, Ch. 4, Wolf Point TV District. (KXMD-TV Ch. 11 Williston)

Technical Facilities: 0.012-kw ERP, lat. 48° 06' 44", long. 105° 41' 42".

Wolf Point—K06AV, Ch. 6, Wolf Point TV District. (KUMV-TV Ch. 8 Williston)

Technical Facilities: 0.006-kw ERP, lat. 48° 06' 44", long. 105° 41' 42".

Wolf Point—K13FP, Ch. 13, Wolf Point TV District. (KRTV Ch. 3 Great Falls)

Technical Facilities: 0.005-kw ERP, lat. 48° 06' 44", long. 105° 41' 42".

Wolf Point—K25HO, Ch. 25, Wolf Point TV District.

Technical Facilities: 0.84-kw ERP, 69-ft. above ground, 2352-ft. above sea level, lat. 48° 02' 006", long. 105° 31' 12".

Ownership: Wolf Point TV District.

Wolf Point—K61CP, Ch. 61, Wolf Point TV District. (KRMA-TV Ch. 6 Denver)

Technical Facilities: 1.32-kw ERP, lat. 48° 06' 44", long. 105° 41' 42".

Wynot—K13DU, Ch. 13, Phillips County TV Translator District. (KTVO Ch. 2 Billings)

Technical Facilities: 0.003-kw ERP, 2851-ft. above sea level, lat. 48° 45' 30", long. 107° 45' 00".

Wynot, etc.—K07IB, Ch. 7, Phillips County TV Translator District. (KTGF Ch. 16 Great Falls)

Technical Facilities: 0.002-kw ERP, 2821-ft. above sea level, lat. 48° 45' 30", long. 107° 45' 00".

Wynot, etc.—K11GX, Ch. 11, Phillips County TV Translator District. (KRTV Ch. 3 Great Falls)

Technical Facilities: 0.002-kw ERP, 2841-ft. above sea level, lat. 48° 45' 30", long. 107° 45' 00".

Zortman—K53CP, Ch. 53, Phillips County TV Translator District.

Technical Facilities: 1.38-kw ERP, 30-ft. above ground, 5751-ft. above sea level, lat. 47° 56' 20", long. 108° 32' 40".

Nebraska

Ainsworth—K11KW, Ch. 11, City of Ainsworth. (KOLN Ch. 10 Lincoln)

Technical Facilities: 0.095-kw ERP, lat. 42° 33' 25", long. 099° 51' 41".

Ainsworth—K13EH, Ch. 13, City of Ainsworth.

Technical Facilities: 0.071-kw ERP, lat. 42° 33' 25", long. 099° 51' 41".

Bassett—K13PB, Ch. 13, City of Bassett. (KPRY-TV Ch. 4 Pierre)

Technical Facilities: 0.035-kw ERP, lat. 42° 34' 00", long. 099° 32' 00".

Beatrice—K17CI, Ch. 17, Collins Broadcasting Co. (KSNB-TV Ch. 4 Superior; KHGI-TV Ch. 13 Kearney)

Technical Facilities: lat. 40° 15' 49", long. 096° 46' 27".

Beatrice—K23AA, Ch. 23, Nebraska Educational Telecommunications Comm. (KUON-TV Ch. 12 Lincoln)

Technical Facilities: 17.6-kw ERP, lat. 40° 13' 007", long. 096° 54' 55".

Beaver Lake area—K20DK, Ch. 20, Greater Nebraska Television Inc. (KNOP-TV Ch. 2 North Platte)

Technical Facilities: 0.84-kw ERP, lat. 42° 27' 000", long. 100° 41' 007".

Ownership: Shively Communications.

Benkelman—K33FO, Ch. 33, Nebraska Educational Telecommunications Comm. (KPNE-TV Ch. 9 North Platte)

Technical Facilities: 47-kw ERP, lat. 40° 04' 27", long. 101° 23' 31".

Transmitter: to 2.4-mi. S of Max.

Blair—K68AV, Ch. 68, Nebraska Educational Telecommunications Comm. (KUON-TV Ch. 12 Lincoln)

Technical Facilities: 0.11-kw ERP, lat. 41° 31' 53", long. 096° 008' 12".

Holds CP for change to 36-ft. above ground, 1322-ft. above sea level, BPTT-20031008ACK.

Broken Bow—K04CV, Ch. 4, Broken Bow Jr. Chamber of Commerce. (KGIN Ch. 11 Grand Island)

Technical Facilities: 0.068-kw ERP, lat. 41° 23' 49", long. 099° 37' 003".

Broken Bow—K06EY, Ch. 6, Broken Bow Jr. Chamber of Commerce. (KHGI-TV Ch. 13 Kearney)

Technical Facilities: 0.053-kw ERP, lat. 41° 23' 30", long. 099° 37' 000".

Broken Bow—K09GW, Ch. 9, Broken Bow Jr. Chamber of Commerce. (KNOP-TV Ch. 2 North Platte)

Technical Facilities: 0.095-kw ERP, lat. 41° 23' 30", long. 099° 37' 000".

Broken Bow—K18DH, Ch. 18, North Platte TV Inc. (KNOP-TV Ch. 2 North Platte)

Technical Facilities: lat. 41° 25' 53", long. 099° 50' 17".

Cambridge—K30FV, Ch. 30, KOLN/KGIN License Inc. (KGIN Ch. 11 Grand Island)

Technical Facilities: 10.7-kw ERP, lat. 40° 22' 003", long. 100° 17' 57".

Chadron—K02NY, Ch. 2, City of Chadron. (KDUH-TV Ch. 4 Scottsbluff)

Technical Facilities: lat. 42° 48' 004", long. 103° 000' 22".

Chadron & Chadron Area Housing Development—K06JC, Ch. 6, Nebraska Educational Telecommunications Comm. (KTNE-TV Ch. 13 Alliance)

Technical Facilities: 0.133-kw ERP, 220-ft. above ground, 3786-ft. above sea level, lat. 42° 48' 47", long. 103° 00' 22".

Columbus—K21ES, Ch. 21, David C. Broadahl.

Technical Facilities: 2.42-kw ERP, 387-ft. above ground, 2034-ft. above sea level, lat. 41° 23' 34", long. 96° 54' 37".

Nebraska — Low Power TV & TV Translator Stations

Holds CP for change to 116.4-kw ERP, , lat. 42° 10' 21", long. 103° 13' 59". BPTTL-20001122ABC.

Columbus—K31EN, Ch. 31, David C. Broadahl. Technical Facilities: 2.32-kw ERP, 387-ft. above ground, 2034-ft. above sea level, lat. 41° 23' 34", long. 96° 54' 37".

Columbus—K33EM, Ch. 33, David C. Broadahl. Technical Facilities: 2.67-kw ERP, 387-ft. above ground, 2034-ft. above sea level, lat. 41° 23' 34", long. 96° 54' 37".

Holds CP for change to 116.4-kw ERP, , lat. 42° 10' 00", long. 103° 13' 59". BPTTL-20001122ABB.

Columbus—K40FH, Ch. 40, David F. Harders. Technical Facilities: 101.6-kw ERP, 590-ft. above ground, 3605-ft. above sea level, lat. 41° 12' 13", long. 100° 44' 00".

Columbus—K52EX, Ch. 52, Glenda R. Harders. Technical Facilities: 49.6-kw ERP, 443-ft. above ground, 1587-ft. above sea level, lat. 40° 13' 11", long. 95° 39' 56".

Columbus—K53GH, Ch. 53, Mary E. Harders. Technical Facilities: 3.19-kw ERP, 387-ft. above ground, 2034-ft. above sea level, lat. 40° 38' 56", long. 98° 23' 00".

Columbus—KHJP-LP, Ch. 57, Pappas Telecasting Co. Phone: 559-733-7800. Technical Facilities: 10.3-kw ERP, 180-ft. above ground, 1831-ft. above sea level, lat. 41° 18' 23", long. 97° 20' 52".

Holds CP for change to 43.6-kw ERP, , BPTTL-20040910AAC. Ownership: Pappas Telecasting Companies.

Columbus & Fremont—K24ED, Ch. 24, Glenda R. Harders. Phone: 402-443-3198. Technical Facilities: 1000-w TPO, 3.03-kw ERP, 394-ft. above ground, 2040-ft. above sea level, lat. 41° 23' 34", long. 96° 54' 37". Transmitter: 1.5-mi. SE of Linwood. Ownership: Glenda R. Harders.

■ **Columbus & Fremont**—K41FU, Ch. 41, Roger E. Harders. Phone: 402-443-3198. Technical Facilities: 635-w TPO, 4.13-kw ERP, 394-ft. above ground, 2040-ft. above sea level, lat. 41° 23' 34", long. 96° 54' 37". Holds CP for change to 116.4-kw ERP, 603-ft. above ground, 2539-ft. above sea level, lat. 40° 38' 56", long. 98° 23' 01". BPTTL-20010227AAN. Transmitter: 1.5-mi. SE of Linwood. Began Operation: October 10, 1995. Ownership: Roger E. Harders.

■ **Columbus & Fremont**—K47FK, Ch. 47, Raycom National LLC. Phone: 402-443-3198. Technical Facilities: 1000-w TPO, 2.05-kw ERP, 394-ft. above ground, 2040-ft. above sea level, lat. 41° 23' 34", long. 96° 54' 37". Holds CP for change to 7370-w TPO, 50-kw ERP, , lat. 40° 51' 10", long. 96° 40' 36". transmitter to 4100 Industrial Ave., Lincoln, BPTTL-980601QH. Transmitter: 1.5-mi. SE of Linwood. Ownership: Roger E. Harders.

Columbus & Fremont—K48FF, Ch. 48, David F. Harders. Phone: 402-443-3000.

Technical Facilities: 1000-w TPO, 2.92-kw ERP, 410-ft. above ground, 2040-ft. above sea level, lat. 41° 23' 34", long. 96° 54' 37".

Transmitter: 1.5-mi. SE of Linwood. Ownership: David F. Harders.

Columbus & Fremont—K49FP, Ch. 49, Glenda R. Harders. Phone: 402-443-3198.

Technical Facilities: 7150-w TPO, 50-kw ERP, 394-ft. above ground, 1535-ft. above sea level, lat. 40° 51' 10", long. 96° 40' 36".

Transmitter: 1.4-mi. SE of Linwood. Ownership: Glenda R. Harders.

■ **Columbus & Fremont**—K50EG, Ch. 50, David F. Harders.

Technical Facilities: 250-w TPO, 2.96-kw ERP, 410-ft. above ground, 2040-ft. above sea level, lat. 41° 23' 34", long. 96° 54' 37".

Holds CP for change to 1000-w TPO, 14.2-kw ERP, 394-ft. above ground, 2037-ft. above sea level, BPTTL-960517A6.

Transmitter: 1.5-mi. SE of Linwood. Ownership: David F. Harders.

Columbus, etc.—K63FQ, Ch. 63, Mary E. Harders. Phone: 402-443-3000.

Technical Facilities: 3.19-kw ERP, 387-ft. above ground, 2034-ft. above sea level, lat. 41° 23' 34", long. 96° 54' 37".

Holds CP for change to 130.6-kw ERP, 574-ft. above ground, 2510-ft. above sea level, BPTTL-20001122ABI.

Transmitter: 1.5-mi SE of Linwood. Ownership: Mary E. Harders.

Columbus-Fremont—K28EN, Ch. 28, Glenda R. Harders. Phone: 402-443-3000.

Technical Facilities: 145-w TPO, 1.82-kw ERP, 397-ft. above ground, 2040-ft. above sea level, lat. 41° 23' 34", long. 96° 54' 37".

Holds CP for change to 130.6-kw ERP, 574-ft. above ground, 2510-ft. above sea level, BPTTL-20001122ABH.

Transmitter: 1.5-mi. SE of Linwood. Ownership: Glenda R. Harders.

Columbus-Fremont—K54EU, Ch. 54, Glenda R. Harders. Phone: 402-443-3000.

Technical Facilities: 116.4-kw ERP, 1472-ft. above ground, 4000-ft. above sea level, lat. 42° 20' 00", long. 99° 29' 00".

Ownership: Glenda R. Harders.

Columbus-Fremont—K55HX, Ch. 55, Roger E. Harders. Phone: 402-443-3000.

Technical Facilities: 116.4-kw ERP, 295-ft. above ground, 3208-ft. above sea level, lat. 41° 25' 53", long. 99° 50' 18".

Ownership: Roger E. Harders.

Columbus-Fremont—K65GE, Ch. 65, Bozeman Trail Communications. Phone: 702-642-3333.

Technical Facilities: 3.23-kw ERP, 387-ft. above ground, 2054-ft. above sea level, lat. 41° 23' 34", long. 96° 54' 37".

Ownership: Bozeman Trail Communications.

Cozad—K55AF, Ch. 55, WEAU Licensee Corp. (KGIN Ch. 11 Grand Island) Phone: 715-835-1313.

Technical Facilities: 6.07-kw ERP, lat. 40° 38' 00", long. 099° 41' 51".

Ownership: Gray Television Inc.

Crawford & Fort Robinson State Park—K06KR, Ch. 6, Nebraska Educational Telecommunications Comm. (KTNE-TV Ch. 13 Alliance)

Technical Facilities: 0.05-kw ERP, lat. 42° 40' 13", long. 103° 24' 00".

Crookston—K08BE, Ch. 8, Village of Crookston. (KPLD-TV Ch. 6 Reliance)

Technical Facilities: 0.003-kw ERP, lat. 42° 55' 44", long. 100° 44' 44".

Culbertson—K12KI, Ch. 12, Nebraska Educational Telecommunications Comm. (KPNE-TV Ch. 9 North Platte)

Technical Facilities: 92.4-kw ERP, lat. 40° 15' 46", long. 100° 53' 30".

Transmitter: 3.6-mi. NW of Culbertson.

Decatur—K66AR, Ch. 66, Nebraska Educational Telecommunications Comm. (KXNE-TV Ch. 19 Norfolk)

Technical Facilities: 0.061-kw ERP, lat. 42° 00' 21", long. 096° 15' 25".

Holds CP for change to 39-ft. above ground, 1273-ft. above sea level, BPTT-20031008ACC.

Falls City—K46FG, Ch. 46, Nebraska Educational Telecommunications Comm. (KUON-TV Ch. 12 Lincoln)

Technical Facilities: 16.6-kw ERP, lat. 40° 13' 10", long. 095° 39' 55".

■ **Fremont & Omaha**—K28FS, Ch. 28, David F. Harders.

Technical Facilities: 250-w TPO, 2.86-kw ERP, 413-ft. above ground, 2040-ft. above sea level, lat. 41° 23' 34", long. 96° 54' 37".

Holds CP for change to 8160-w TPO, 50-kw ERP, 394-ft. above ground, 1734-ft. above sea level, lat. 41° 15' 52", long. 96° 14' 52". transmitter to 21010 W. Dodge, Elkhorn, BPTTL-980528JD.

Transmitter: 1.5-mi. SE of Linwood. Ownership: David F. Harders.

Gothenburg—K28GC, Ch. 28, WEAU Licensee Corp. (KGIN Ch. 11 Grand Island) Phone: 715-835-1313.

Technical Facilities: 11.4-kw ERP, lat. 40° 58' 32", long. 100° 11' 23".

Ownership: Gray Television Inc.

Grand Island—K56FC, Ch. 56, Hall County. Phone: 308-385-5444. Fax: 308-355-5486.

Technical Facilities: 662-w TPO, 17.2-kw ERP, 2031-ft. above sea level, lat. 40° 55' 29", long. 98° 20' 16".

Transmitter: SW corner of Sycamore & 2nd Sts. Began Operation: October 1, 1994.

Ownership: Hall County.

Personnel: Dick Gorgen, A-V Technician.

Hamlet & Palisade—K04HZ, Ch. 4, Village of Palisade. (KBSL-TV Ch. 10 Goodland)

Technical Facilities: 0.026-kw ERP, lat. 40° 19' 50", long. 101° 007' 40".

Harrison—K08LN, Ch. 8, Nebraska Educational Telecommunications Comm. (KTNE-TV Ch. 13 Alliance)

Technical Facilities: lat. 42° 47' 00", long. 103° 59' 46".

Harrison—K09PW, Ch. 9, Harrison Men's Community Club. (KIVV-TV Ch. 5 Lead)

Technical Facilities: 0.03-kw ERP, lat. 42° 43' 30", long. 103° 54' 00".

Holdrege—K14IY, Ch. 14, Greater Nebraska Television Inc. (KHAS-TV Ch. 5 Hastings)

Technical Facilities: 9.8-kw ERP, lat. 40° 24' 25", long. 099° 19' 14".

Transmitter: 6.2-mi. E & 2.5-mi. S of Holdrege. Ownership: Shively Communications.

Kilgore—K09IW, Ch. 9, Kilgore TV Committee. (KPLD-TV Ch. 6 Reliance)

Technical Facilities: 0.008-kw ERP, lat. 42° 57' 00", long. 100° 57' 30".

Lewellen—K07JI, Ch. 7, Village of Lewellen. (KNOP-TV Ch. 2 North Platte)

Technical Facilities: 0.005-kw ERP, lat. 41° 18' 19", long. 102° 008' 007".

Lewellen—K11KC, Ch. 11, Village of Lewellen. (KWNB-TV Ch. 6 Hayes Center)

Technical Facilities: 0.008-kw ERP, lat. 41° 18' 19", long. 102° 008' 007".

Lexington—K35AL, Ch. 35, North Platte TV Inc. (KNOP-TV Ch. 2 North Platte)

Technical Facilities: lat. 40° 41' 20", long. 099° 46' 31".

Lincoln—K18CD, Ch. 18, Colins Broadcasting Co. (KSNB-TV Ch. 4 Superior)

Technical Facilities: 9.17-kw ERP, lat. 40° 51' 10", long. 096° 40' 36".

Transmitter: 4100 Industrial Ave.

Lincoln—K27GX, Ch. 27, Three Angels Broadcasting Network Inc. Phone: 618-627-4651. Fax: 618-627-4155.

Studio: 3391 Charley Good Rd., West Frankfort, IL 62896.

Technical Facilities: 1000-w TPO, 15.3-kw ERP, 1547-ft. above sea level, lat. 40° 51' 10", long. 96° 40' 36".

Transmitter: 4100 Industrial Ave.

Began Operation: October 10, 1995.

Ownership: Three Angels Broadcasting Network Inc.

Personnel: Moses Primo, Chief Engineer; Linda Shelton, Program Director.

Lincoln—K56GQ, Ch. 56, Colins Broadcasting Co. (KSNB-TV Ch. 4 Superior)

Technical Facilities: lat. 40° 51' 10", long. 096° 40' 36".

Lincoln—K58GD, Ch. 58, Trinity Broadcasting Network Inc. Phone: 714-832-2950. Fax: 714-730-0661.

Technical Facilities: 5000-w TPO, 30-kw ERP, 331-ft. above ground, 1726-ft. above sea level, lat. 40° 43' 40", long. 96° 36' 50".

Holds CP for change to 29.1-kw ERP, 331-ft. above ground, 1729-ft. above sea level, BPTT-20030718ACV.

Transmitter: 7900 Yankee Hill Rd., Lincoln.

Began Operation: April 23, 1987.

Ownership: Trinity Broadcasting Network Inc. Personnel: Paul Crouch, General Manager; Ben Miller, Chief Engineer; Rod Henke, Sales Manager.

Lincoln—K67CV, Ch. 67, Channel America LPTV Holdings Inc. Phone: 212-366-9880.

Technical Facilities: 70-w TPO, 1.07-kw ERP, 243-ft. above ground, 1417-ft. above sea level, lat. 40° 48' 42", long. 96° 42' 05".

Transmitter: 233 S. 13th St., Lincoln.

Began Operation: May 1, 1989.

- Ownership:** Channel America LPTV License Subsidiary Inc.
- Lincoln**—KWAZ-LP, Ch. 35, Collins Broadcasting Co.
 Technical Facilities: 11.9-kw ERP, 407-ft. above ground, 1555-ft. above sea level, lat. 40° 51' 10", long. 96° 40' 36".
 Holds CP for change to 30-kw ERP, , BPTTL-20040729AOC.
- Lynch**—K02LF, Ch. 2, Lynch Community Club. (KELO-TV Ch. 11 Sioux Falls)
 Technical Facilities: 7.3-kw ERP, lat. 42° 49' 10", long. 098° 27' 45".
- Lynch**—K10KU, Ch. 10, Lynch Community Club. (KTIV Ch. 4 Sioux City)
 Technical Facilities: 0.007-kw ERP, lat. 42° 49' 10", long. 098° 27' 45".
- Lynch**—K12LH, Ch. 12, Lynch Community Club.
 Technical Facilities: 0.007-kw ERP, lat. 42° 49' 10", long. 098° 27' 45".
- McCook**—K40GX, Ch. 40, Pappas Telecasting Companies. Phone: 559-733-7800.
 Technical Facilities: 16.6-kw ERP, 272-ft. above ground, 2940-ft. above sea level, lat. 40° 12' 52", long. 100° 39' 51".
 Ownership: Pappas Telecasting Companies.
- Merriman**—K02JR, Ch. 2, Village of Merriman. (KDUH-TV Ch. 4 Scottsbluff)
 Technical Facilities: 0.006-kw ERP, lat. 42° 54' 53", long. 101° 41' 51".
- Merriman**—K10NA, Ch. 10, Village of Merriman. (KDUH-TV Ch. 4 Scottsbluff)
 Technical Facilities: 0.004-kw ERP, lat. 42° 54' 53", long. 101° 41' 51".
 Transmitter: 0.25-mi. S of Merriman.
- Neligh**—K39AL, Ch. 39, KTIV Television Inc. (KTIV Ch. 4 Sioux City) Phone: 712-223-4100.
 Technical Facilities: 1.31-kw ERP, 2277-ft. above sea level, lat. 42° 02' 39", long. 98° 02' 01".
 Holds CP for change to 7.6-kw ERP, 351-ft. above ground, 2277-ft. above sea level, BPTTL-20011012AAA.
- Neligh**—K53GC, Ch. 53, KOLN/KGIN License Inc. (KOLN Ch. 10 Lincoln)
 Technical Facilities: 10.8-kw ERP, lat. 42° 02' 43", long. 98° 01' 41".
- Neligh**—K65AT, Ch. 65, Nebraska Educational Telecommunications Comm. (KXNE-TV Ch. 19 Norfolk)
 Technical Facilities: 0.89-kw ERP, lat. 42° 02' 43", long. 98° 01' 41".
 Holds CP for change to 1.1-kw ERP, 381-ft. above ground, 2306-ft. above sea level, BPTT-20031008ACL.
- Newport**—K24AA, Ch. 24, KOLN/KGIN License Inc. (KOLN Ch. 10 Lincoln)
 Technical Facilities: 8.08-kw ERP, lat. 42° 37' 33", long. 99° 19' 30".
- Newport**—K25GM, Ch. 25, WEAU Licensee Corp. Phone: 715-835-1313.
 Technical Facilities: 8.7-kw ERP, lat. 42° 37' 33", long. 099° 19' 30".
- Transmitter:** K24AA LPTV tower, 1.7-mi. N of Newport.
 Ownership: Gray Television Inc.
- Niobrara**—K69BM, Ch. 69, Nebraska Educational Telecommunications Comm. (KXNE-TV Ch. 19 Norfolk)
 Technical Facilities: 0.003-kw ERP, lat. 42° 44' 42", long. 98° 02' 00".
 Holds CP for change to 46-ft. above ground, 1427-ft. above sea level, BPTT-20031008ACF.
- Norfolk**—K35FM, Ch. 35, Waitt Broadcasting Inc. (KMEG Ch. 14 Sioux City)
 Technical Facilities: 3.35-kw ERP, lat. 42° 01' 43", long. 097° 21' 24".
- Norfolk**—K48CH, Ch. 48, KTIV Television Inc. (KTIV Ch. 4 Sioux City)
 Technical Facilities: 1.23-kw ERP, lat. 42° 02' 05", long. 97° 21' 53".
- Norfolk**—K52ES, Ch. 52, Trinity Broadcasting Network Inc. Phone: 714-832-2950. Fax: 714-730-0661.
 Technical Facilities: 100-w TPO, 0.9-kw ERP, 322-ft. above ground, 2004-ft. above sea level, lat. 42° 01' 52", long. 97° 21' 28".
 Transmitter: 1-mi. NE of U.S. Rte. 275.
 Began Operation: January 9, 1997.
 Ownership: Trinity Broadcasting Network Inc.
- Norfolk**—K61AO, Ch. 61, The Chronicle Publishing Co.
- Norfolk**—KAZJ-LP, Ch. 46, Pappas Telecasting Co. Phone: 559-733-7800.
 Technical Facilities: 75-kw ERP, 384-ft. above ground, 2154-ft. above sea level, lat. 42° 01' 41", long. 97° 20' 25".
 Ownership: Pappas Telecasting Companies.
- Norfolk**—KPTP-LP, Ch. 57, Pappas Telecasting Companies. Phone: 559-773-7800. Fax: 559-627-5363.
 Technical Facilities: 6.6-kw ERP, 351-ft. above ground, 2121-ft. above sea level, lat. 42° 01' 41", long. 97° 20' 25".
 Ownership: Pappas Telecasting Companies.
 Personnel: Dale Scherbring, General Manager.
- North Platte**—K04ED, Ch. 4, City of North Platte. (KGIN Ch. 11 Grand Island)
 Technical Facilities: 0.055-kw ERP, lat. 41° 08' 30", long. 100° 45' 30".
- **North Platte**—K11TW, Ch. 11, Greater Nebraska Television inc. Phone: 308-532-2222. Fax: 308-532-9579.
 Technical Facilities: 10-w TPO, 0.084-kw ERP, 417-ft. above ground, 3524-ft. above sea level, lat. 41° 12' 13", long. 100° 43' 58".
 Transmitter: 1.1-mi. NE of State Rtes. 97 & 70 intersection.
 Began Operation: March 14, 1996.
 Ownership: Shively Communications.
 Personnel: Lewisy Carlini, General Manager; Mike McNeil, Chief Engineer.
- North Platte**—K45GS, Ch. 45, Mary E. Harders. Phone: 402-443-3000.
 Technical Facilities: 250-w TPO, 3.12-kw ERP, 387-ft. above ground, 2034-ft. above sea level, lat. 41° 23' 34", long. 96° 54' 37".
 Transmitter: 1.5-mi. SE of Linwood.
 Ownership: Mary E. Harders.
- North Platte**—K57CZ, Ch. 57, WEAU Licensee Corp. (KGIN Ch. 11 Grand Island; KOLN Ch. 10 Lincoln) Phone: 715-835-1313.
 Technical Facilities: 0.13-kw ERP, lat. 41° 08' 30", long. 100° 45' 30".
 Ownership: Gray Television Inc.
- North Platte**—K59FT, Ch. 59, Mary E. Harders. Phone: 402-443-3000.
 Technical Facilities: 101.6-kw ERP, 590-ft. above ground, 3609-ft. above sea level, lat. 41° 12' 13", long. 100° 44' 00".
 Ownership: Mary E. Harders.
- **North Platte**—WSWS-CA, Ch. 13, Pappas Telecasting of Central Nebraska LP (A Delaware LP). Phone: 559-733-7800.
 Technical Facilities: lat. 41° 08' 30", long. 100° 45' 30".
 Ownership: Pappas Telecasting Companies.
- Ogallala**—K21CY, Ch. 21, North Platte TV Inc. (KNOP-TV Ch. 2 North Platte)
 Technical Facilities: 11.9-kw ERP, lat. 41° 08' 30", long. 101° 43' 15".
- Ogallala**—K26CV, Ch. 26, Trinity Broadcasting Network Inc. (KTBN-TV Ch. 40 Santa Ana)
 Technical Facilities: lat. 41° 08' 002", long. 101° 41' 42".
- Omaha**—K53EY, Ch. 53, TV-45 Inc. Phone: 515-597-3531.
 Technical Facilities: 1000-w TPO, 10.55-kw ERP, 174-ft. above ground, 1253-ft. above sea level, lat. 41° 12' 47", long. 96° 03' 33".
 Transmitter: 9437 J St.
 Ownership: TV-45 Inc.
- Omaha**—K61GA, Ch. 61, Three Angels Broadcasting Network Inc. Phone: 618-627-4651. Fax: 618-627-4155.
 Technical Facilities: 25-w TPO, 0.179-kw ERP, 479-ft. above ground, 1509-ft. above sea level, lat. 41° 15' 20", long. 95° 56' 20".
 Transmitter: 1700 Farnam St.
 Began Operation: March 25, 1998.
 Ownership: Three Angels Broadcasting Network Inc.
 Personnel: Moses Primo, Chief Engineer.
- Omaha**—KAZO-LP, Ch. 57, TV Americdas de Omaha LLC. Phone: 559-735-7800.
 Technical Facilities: 100-kw ERP, 351-ft. above ground, 1469-ft. above sea level, lat. 41° 15' 26", long. 95° 59' 001".
- **Omaha**—KKAZ-CA, Ch. 57, KPMT (TV) License LLC. (KXVO Ch. 15 Omaha) Phone: 559-733-7800.
 Technical Facilities: 12.3-kw ERP, 351-ft. above ground, 1332-ft. above sea level, lat. 41° 15' 26", long. 095° 59' 001".
 Transmitter: WOW(FM) tower, 0.5-mi. NW of Military Ave. & 72nd St. intersection.
 Ownership: Pappas Telecasting Companies.
- Omaha**—K0HA-LP, Ch. 59, Cornhusker Television LLC. Phone: 419-662-9657.
 Technical Facilities: 43-kw ERP, 1437-ft. above sea level, lat. 41° 20' 44", long. 96° 001' 28".
 Holds CP for change to 150-kw ERP, 446-ft. above ground, 1640-ft. above sea level, lat. 41° 18' 40", long. 96° 001' 37". BPTTL-20040114ACV.
 Began Operation: November 25, 1996.
- Ownership:** Cornhusker Television LLC.
- Omaha**—KVSS-LP, Ch. 50, VSS Catholic Communications. Phone: 402-571-0200.
 Technical Facilities: 10-kw ERP, 492-ft. above ground, 1644-ft. above sea level, lat. 41° 18' 47", long. 96° 000' 36".
 Ownership: VSS Catholic Communications.
- O'Neill**—K43FX, Ch. 43, KOLN/KGIN License Inc. (KOLN Ch. 10 Lincoln)
 Technical Facilities: 5.9-kw ERP, lat. 42° 27' 000", long. 098° 36' 52".
- O'Neill**—KAZK-LP, Ch. 27, Pappas Telecasting Co. Phone: 559-733-7800.
 Technical Facilities: 10.3-kw ERP, 225-ft. above ground, 2195-ft. above sea level, lat. 42° 26' 57", long. 98° 36' 53".
 Ownership: Pappas Telecasting Companies.
- O'Neill**—K0AZ-LP, Ch. 48, Pappas Telecasting Co. Phone: 559-733-7800.
 Technical Facilities: 9.9-kw ERP, 227-ft. above ground, 2197-ft. above sea level, lat. 42° 26' 57", long. 98° 36' 53".
 Ownership: Pappas Telecasting Companies.
- O'Neill & Inman**—K51CC, Ch. 51, KTIV Television Inc. (KTIV Ch. 4 Sioux City)
 Technical Facilities: 5.22-kw ERP, lat. 42° 26' 34", long. 098° 36' 26".
- Ord**—K02HJ, Ch. 2, City of Ord. (KHAS-TV Ch. 5 Hastings)
 Technical Facilities: 0.032-kw ERP, lat. 41° 35' 38", long. 098° 55' 29".
- Ord**—K04HL, Ch. 4, City of Ord.
 Technical Facilities: 0.032-kw ERP, 2178-ft. above sea level, lat. 41° 36' 000", long. 98° 36' 000".
- Pawnee City**—K33AC, Ch. 33, Nebraska Educational Telecommunications Comm. (KUON-TV Ch. 12 Lincoln)
 Technical Facilities: 17.3-kw ERP, lat. 40° 11' 001", long. 096° 21' 003".
- Scottsbluff**—K02NT, Ch. 2, Duhamel Broadcasting Enterprises.
 Technical Facilities: 1.38-kw ERP, 105-ft. above ground, 3966-ft. above sea level, lat. 41° 55' 44", long. 103° 39' 38".
- South Sioux City**—KAZS-LP, Ch. 23, Pappas Telecasting Co. Phone: 559-733-7800.
 Technical Facilities: 87.7-kw ERP, 394-ft. above ground, 1481-ft. above sea level, lat. 42° 28' 21", long. 96° 25' 20".
 Ownership: Pappas Telecasting Companies.
- Stapleton**—K12KW, Ch. 12, Village of Stapleton. (KWNB-TV Ch. 6 Hayes Center)
 Technical Facilities: 0.004-kw ERP, lat. 41° 28' 40", long. 100° 30' 30".
- Trenton**—K04EG, Ch. 4, Village of Trenton. (KBSL-TV Ch. 10 Goodland)
 Technical Facilities: 0.002-kw ERP, lat. 40° 10' 44", long. 101° 000' 37".
- Valentine**—K09IS, Ch. 9, City of Valentine. (KPLO-TV Ch. 6 Reliance)
 Technical Facilities: 0.008-kw ERP, lat. 42° 53' 20", long. 100° 33' 10".

Nebraska — Low Power TV & TV Translator Stations

Valentine—K15EQ, Ch. 15, Beaver-Valentine TV Inc. (KNOP-TV Ch. 2 North Platte)

Technical Facilities: 0.84-kw ERP, lat. 42° 54' 007", long. 100° 33' 005".

Valentine—K69AL, Ch. 69, City of Valentine. (KOLN Ch. 10 Lincoln)

Technical Facilities: 2.67-kw ERP, lat. 42° 54' 007", long. 100° 33' 005".

Valentine—KAZD-LP, Ch. 33, Pappas Telecasting Co. Phone: 559-733-7800.

Technical Facilities: 10-kw ERP, 164-ft. above ground, 2867-ft. above sea level, lat. 42° 53' 22", long. 100° 33' 15".

Ownership: Pappas Telecasting Companies.

Verdigré—K06GM, Ch. 6, Village of Verdigré. (KELO-TV Ch. 11 Sioux Falls)

Technical Facilities: 0.013-kw ERP, lat. 42° 37' 40", long. 098° 001' 50".

Verdigré—K10JW, Ch. 10, Nebraska Educational Telecommunications Comm. (KXNE-TV Ch. 19 Norfolk)

Technical Facilities: 0.013-kw ERP, lat. 42° 34' 55", long. 098° 001' 49".

Verdigré—K13CE, Ch. 13, Village of Verdigré. (KTVI Ch. 4 Sioux City)

Technical Facilities: 0.021-kw ERP, lat. 42° 32' 40", long. 098° 002' 30".

Wallace—K33FF, Ch. 33, KOLN/KGIN License Inc.

Technical Facilities: 8-kw ERP, 613-ft. above ground, 3845-ft. above sea level, lat. 41° 03' 50", long. 101° 11' 29".

Wallace—K33FP, Ch. 33, KOLN/KGIN License Inc. (KGIN Ch. 11 Grand Island)

Technical Facilities: 8-kw ERP, lat. 41° 03' 50", long. 101° 11' 29".

Wauneta—K69BN, Ch. 69, Nebraska Educational Telecommunications Comm. (KPNE-TV Ch. 9 North Platte)

Technical Facilities: 0.003-kw ERP, lat. 40° 25' 14", long. 101° 21' 58".

Holds CP for change to 43-ft. above ground, 3094-ft. above sea level, BPTT-20031008ADC.

Wood Lake—K13AW, Ch. 13, Citizens Group. (KPLO-TV Ch. 6 Reliance)

Technical Facilities: 0.003-kw ERP, lat. 42° 38' 20", long. 100° 14' 30".

Nevada

Alamo, Ash Springs & Hiko—K11PV, Ch. 11, Pahrnatag Valley Television District. (KSL-TV Ch. 5 Salt Lake City)

Technical Facilities: 0.003-kw ERP, lat. 37° 15' 59", long. 114° 47' 005".

Alamo, etc.—K07QH, Ch. 7, Pahrnatag Valley Television District. (KVBC Ch. 3 Las Vegas)

Technical Facilities: 0.003-kw ERP, 6778-ft. above sea level, lat. 37° 15' 59", long. 114° 47' 05".

Alamo, Hiko & Ash Springs—K10NV, Ch. 10, Clark County School District. (KLXV Ch. 10 Las Vegas)

Technical Facilities: lat. 37° 22' 40", long. 115° 15' 14".

Austin—K06KD, Ch. 6, Valley Broadcasting Co. (KVBC Ch. 3 Las Vegas)

Technical Facilities: 0.139-kw ERP, lat. 39° 27' 13", long. 117° 003' 13".

Austin—K10KB, Ch. 10, Austin TV Assn. (KTVN Ch. 2 Reno)

Technical Facilities: 0.013-kw ERP, lat. 40° 30' 12", long. 117° 003' 48".

Austin—K12IX, Ch. 12, WEAU Licensee Corp. (KOLO-TV Ch. 8 Reno) Phone: 715-835-1313.

Technical Facilities: 0.15-kw ERP, lat. 39° 27' 13", long. 117° 003' 13".

Austin—K26EH, Ch. 26, Austin TV Assn.

Technical Facilities: lat. 39° 29' 33", long. 117° 003' 45".

Austin—K28EI, Ch. 28, Austin TV Assn. (KNPB Ch. 5 Reno)

Technical Facilities: lat. 39° 29' 33", long. 117° 003' 45".

Austin—K46FB, Ch. 46, Austin TV Assn. (KNPB Ch. 5 Reno)

Technical Facilities: 0.001-kw ERP, lat. 39° 20' 48", long. 117° 24' 000".

Austin—K58EV, Ch. 58, Austin TV Assn.

Technical Facilities: lat. 39° 20' 48", long. 117° 24' 000".

Babbitt—K53AU, Ch. 53, Mineral TV District No. 1. (KQED Ch. 9 San Francisco; KNPB Ch. 5 Reno)

Technical Facilities: 3.38-kw ERP, lat. 38° 31' 005", long. 118° 37' 56".

Baker—K55GN, Ch. 55, Millard County. (KJZZ-TV Ch. 14 Salt Lake City)

Technical Facilities: lat. 38° 56' 53", long. 114° 009' 005".

Battle Mountain—K11IY, Ch. 11, Argenta TV Maintenance District. (KTVN Ch. 2 Reno)

Technical Facilities: 0.472-kw ERP, lat. 40° 35' 25", long. 116° 54' 000".

Battle Mountain—K13JD, Ch. 13, Argenta TV Maintenance District. (KOLO-TV Ch. 8 Reno)

Technical Facilities: 0.057-kw ERP, lat. 40° 35' 25", long. 116° 54' 000".

Battle Mountain—K16FD, Ch. 16, Lander County General Improvement District 1.

Technical Facilities: 0.16-kw ERP, 20-ft. above ground, 7372-ft. above sea level, lat. 40° 37' 005", long. 116° 41' 19".

Battle Mountain—K22GM, Ch. 22, Lander County General Improvement District 1.

Technical Facilities: 0.16-kw ERP, 23-ft. above ground, 7375-ft. above sea level, lat. 40° 37' 005", long. 116° 41' 19".

Ownership: Lander County General Improvement District No. 1.

Battle Mountain—K32CA, Ch. 32, Lander City General Improvement District No. 1.

Technical Facilities: 100-w TPO, 1.19-kw ERP, 46-ft. above ground, 4574-ft. above sea level, lat. 40° 35' 25", long. 116° 54' 00".

Transmitter: Approx. 4-mi. SE of Battle Mountain.

Ownership: Lander County General Improvement District No. 1.

Battle Mountain—K42DZ, Ch. 42, Lander County General Improvement District.

Technical Facilities: 0.732-kw ERP, lat. 40° 36' 49", long. 116° 41' 12".

Transmitter: Argentina Rim, 14-mi. at 100 degrees T from Battle Mountain.

Beatty—K02JM, Ch. 2, Beatty Town Advisory Council. (KLAS-TV Ch. 8 Las Vegas)

Technical Facilities: 0.007-kw ERP, lat. 36° 55' 40", long. 116° 46' 24".

Beatty—K04JK, Ch. 4, Beatty Town Advisory Council. (KVBC Ch. 3 Las Vegas)

Technical Facilities: 0.002-kw ERP, lat. 36° 55' 40", long. 116° 46' 24".

Beatty—K06MH, Ch. 6, Beatty Town Advisory Council. (KVWB Ch. 21 Las Vegas)

Technical Facilities: lat. 36° 55' 40", long. 116° 46' 24".

Beatty—K07PM, Ch. 7, Beatty Town Advisory Council. (KTNV Ch. 13 Las Vegas)

Technical Facilities: 0.002-kw ERP, lat. 36° 55' 40", long. 116° 46' 24".

Beatty—K16CR, Ch. 16, Beatty Town Advisory Council. (KVWB Ch. 21 Las Vegas)

Technical Facilities: lat. 36° 52' 40", long. 116° 40' 30".

Beowawe—K40CA, Ch. 40, Elko TV District. (KOLO-TV Ch. 8 Reno)

Technical Facilities: 0.608-kw ERP, lat. 40° 36' 40", long. 116° 40' 30".

Beowawe & Crescent Valley—K02OK, Ch. 2, Eureka County TV Tax District No. 2. (KTLA-TV Ch. 5 Los Angeles)

Technical Facilities: lat. 40° 35' 40", long. 116° 40' 30".

Beowawe & Crescent Valley—K04GD, Ch. 4, Eureka County TV Tax District No. 2. (KTVN Ch. 2 Reno)

Technical Facilities: 0.099-kw ERP, lat. 40° 38' 000", long. 116° 40' 30".

Beowawe & Crescent Valley—K12HY, Ch. 12, Eureka County TV Tax District No. 2. (KOLO-TV Ch. 8 Reno)

Technical Facilities: 0.099-kw ERP, lat. 40° 38' 000", long. 116° 40' 30".

Beowawe & Crescent Valley—K36DC, Ch. 36, Eureka County TV Tax District No. 2. (KTVN Ch. 2 Reno)

Technical Facilities: lat. 40° 43' 007", long. 116° 16' 006".

Boulder City—K11DS, Ch. 11, Journal Broadcast Corp. (KTNV Ch. 13 Las Vegas)

Technical Facilities: 0.008-kw ERP, lat. 35° 59' 45", long. 114° 51' 47".

Caliente—K02JO, Ch. 2, Lincoln County TV District 1. (KVUU-TV Ch. 5 Henderson)

Technical Facilities: 0.004-kw ERP, lat. 37° 37' 24", long. 114° 30' 25".

Caliente—K09FL, Ch. 9, Lincoln County TV District 1. (KLAS-TV Ch. 8 Las Vegas)

Technical Facilities: 0.001-kw ERP, lat. 37° 37' 24", long. 114° 30' 25".

Caliente—K11CN, Ch. 11, Lincoln County TV District 1. (KVBC Ch. 3 Las Vegas)

Technical Facilities: 0.048-kw ERP, lat. 37° 37' 24", long. 114° 30' 25".

Caliente—K13LV, Ch. 13, Lincoln County TV District 1. (KTNV Ch. 13 Las Vegas)

Technical Facilities: 0.008-kw ERP, lat. 37° 37' 24", long. 114° 30' 25".

Caliente—K45AL, Ch. 45, Lincoln County TV District 1. (KLXV Ch. 10 Las Vegas)

Technical Facilities: 0.01-kw ERP, lat. 37° 37' 24", long. 114° 30' 25".

Carlin—K13BB, Ch. 13, Carlin Television District. (KSL-TV Ch. 5 Salt Lake City)

Technical Facilities: 0.138-kw ERP, lat. 40° 56' 009", long. 116° 003' 004".

Carlin—K27DY, Ch. 27, Carlin Television District. (KMGH-TV Ch. 7 Denver)

Technical Facilities: 0.001-kw ERP, lat. 40° 43' 000", long. 116° 006' 40".

Transmitter: Carlin town site.

Carlin—K30CD, Ch. 30, Carlin Television District. Phone: 702-754-6897.

Technical Facilities: 1-w TPO, 0.003-kw ERP, 26-ft. above ground, 4980-ft. above sea level, lat. 40° 43' 00", long. 116° 06' 40".

Transmitter: NW quarter of section 27, Twp. 33 N, Range 52 E, Carlin.

Ownership: Carlin Television District.

Personnel: Howard R. Wright, General Manager.

Carlin—K33DP, Ch. 33, Carlin Television District. (KAME-TV Ch. 21 Reno)

Technical Facilities: lat. 40° 43' 000", long. 116° 006' 40".

Carlin—K35BR, Ch. 35, Carlin Television District. Phone: 702-754-6897.

Technical Facilities: 1-w TPO, 0.003-kw ERP, 26-ft. above ground, 5013-ft. above sea level, lat. 40° 43' 00", long. 116° 06' 40".

Transmitter: NW quarter of Section 27, Twp. 33 N, Range 52 E Carlin.

Ownership: Carlin Television District.

Personnel: Howard R. Wright, General Manager.

Carlin—K44AM, Ch. 44, Carlin Television District. (WGN-TV Ch. 9 Chicago)

Technical Facilities: 0.51-kw ERP, lat. 40° 43' 007", long. 116° 16' 006".

Carlin—K46FX, Ch. 46, Carlin Television District. (KOLO-TV Ch. 8 Reno)

Technical Facilities: 0.76-kw ERP, lat. 40° 43' 007", long. 116° 16' 006".

Carlin—K48GW, Ch. 48, Carlin Television District. (KENV Ch. 10 Elko)

Technical Facilities: 0.76-kw ERP, lat. 40° 43' 007", long. 116° 16' 006".

Carlin—K54DV, Ch. 54, Carlin Television District. Phone: 702-754-6897.

Technical Facilities: 20-w TPO, 0.87-kw ERP, 7613-ft. above sea level, lat. 40° 43' 07", long. 116° 16' 06".

Transmitter: Mary's Mountain, near Carlin.

Ownership: Carlin Television District.

Personnel: Howard R. Wright, General Manager.

Carlin—K60AF, Ch. 60, Carlin TV District.
 Technical Facilities: 0.819-kw ERP, 14-ft. above ground, 7615-ft. above sea level, lat. 40° 43' 00", long. 116° 16' 00".
 Ownership: Carlin Television District.

Carlin—K62AE, Ch. 62, Carlin TV District.
 Technical Facilities: 0.802-kw ERP, 14-ft. above ground, 7615-ft. above sea level, lat. 40° 43' 00", long. 116° 16' 00".
 Ownership: Carlin Television District.

Carson City—K17CA, Ch. 17, KTVU Partnership. Phone: 915-833-8585.
 Technical Facilities: 1000-w TPO, 20.5-kw ERP, 112-ft. above ground, 7530-ft. above sea level, lat. 39° 15' 32", long. 119° 42' 06".
 Transmitter: McClellan Peak Antenna Farm.
 Ownership: Cox Enterprises Inc.

Carson City—K19CU, Ch. 19, Trinity Broadcasting Network Inc. Phone: 714-832-2950. Fax: 714-730-0661.
 Technical Facilities: 1000-w TPO, 8.8-kw ERP, 98-ft. above ground, 7487-ft. above sea level, lat. 39° 15' 34", long. 119° 42' 21".
 Transmitter: Atop McClellan Peak, near Silver City.
 Ownership: Trinity Broadcasting Network Inc.

Carson City—K29ES, Ch. 29, Channel 5 Public Broadcasting Inc. (KNPB Ch. 5 Reno) Phone: 775-784-4555.
 Technical Facilities: 0.757-kw ERP, 20-ft. above ground, 5951-ft. above sea level, lat. 39° 12' 50", long. 119° 46' 14".

Carson City—K57CV, Ch. 57, Broadcast Development Corp. (KAME-TV Ch. 21 Reno)
 Technical Facilities: 2.45-kw ERP, lat. 39° 15' 34", long. 119° 42' 16".

Carson City—KNCV-LP, Ch. 48, Entravision Holdings LLC. Phone: 310-447-3870.
 Technical Facilities: 1000-w TPO, 9.9-kw ERP, 89-ft. above ground, 4469-ft. above sea level, lat. 32° 14' 56", long. 111° 00' 58".
 Transmitter: McClelland Peak communications site, 7.4-mi. NNE of Carson City.
 Ownership: Entravision Communications Corp.

Carson City & Washoe Valley—K52DN, Ch. 52, Sierra Broadcasting Co. (KRNK Ch. 4 Reno)
 Technical Facilities: 0.108-kw ERP, lat. 39° 12' 40", long. 119° 46' 20".

Copper Canyon Mines & vicinity—K06FQ, Ch. 6, Battle Mountain TV District. (KTVN Ch. 2 Reno)
 Technical Facilities: 0.188-kw ERP, lat. 40° 35' 25", long. 116° 41' 30".

Crystal Bay—K58AO, Ch. 58, Gray Television Licensee. (KOLO-TV Ch. 8 Reno) Phone: 775-858-8888.
 Technical Facilities: 0.28-kw ERP, lat. 39° 13' 24", long. 120° 00' 17".
 Ownership: Gray Television Inc.

Dayton—K06JK, Ch. 6, Senior Citizens of Dayton, Nevada Inc. (KOLO-TV Ch. 8 Reno)
 Technical Facilities: 0.047-kw ERP, lat. 39° 11' 52", long. 119° 28' 50".

Dayton—K13PD, Ch. 13, Senior Citizens of Dayton, Nevada Inc. (KRNK Ch. 4 Reno)
 Technical Facilities: 0.042-kw ERP, lat. 39° 11' 52", long. 119° 28' 50".

Deeth—K41DL, Ch. 41, Elko TV District. (KJZZ-TV Ch. 14 Salt Lake City) Phone: 775-738-5025.
 Technical Facilities: 0.95-kw ERP, 87-ft. above ground, 7275-ft. above sea level, lat. 41° 11' 40", long. 114° 56' 36".
 Holds CP for change to 0.753-kw ERP, 36-ft. above ground, 7224-ft. above sea level, BPTT-20040729ARQ.
 Ownership: Elko Television District.

Duckwater—K06KM, Ch. 6, Railroad Valley General Improvement District.
 Technical Facilities: 0.024-kw ERP, lat. 38° 52' 18", long. 115° 39' 13".
 Ownership: Railroad Valley General Improvement District.

Duckwater—K07OR, Ch. 7, Railroad Valley General Improvement District.
 Technical Facilities: 0.024-kw ERP, 16-ft. above ground, 5659-ft. above sea level, lat. 38° 52' 18", long. 115° 39' 13".
 Ownership: Railroad Valley General Improvement District.

Duckwater, etc.—K12MT, Ch. 12, Railroad Valley General Improvement District. (KVBC Ch. 3 Las Vegas)
 Technical Facilities: 0.02-kw ERP, 20-ft. above ground, 5666-ft. above sea level, lat. 38° 52' 18", long. 115° 39' 13".

Duckwater, etc.—K15GS, Ch. 15, Eureka County Television District. (KTVN Ch. 2 Reno) Phone: 775-237-5506.
 Technical Facilities: 0.499-kw ERP, 26-ft. above ground, 9586-ft. above sea level, lat. 39° 26' 58", long. 115° 59' 54".
 Ownership: Eureka County TV District.

Duckwater, etc.—K29GM, Ch. 29, Eureka County Television District. (KTVX Ch. 4 Salt Lake City) Phone: 775-237-5506.
 Technical Facilities: 0.518-kw ERP, 26-ft. above ground, 9586-ft. above sea level, lat. 39° 26' 58", long. 115° 59' 54".
 Ownership: Eureka County TV District.

Dyer-Fish Lake Valley—K55GR, Ch. 55, Fish Lake Valley TV District. (KRNK Ch. 4 Reno)
 Technical Facilities: lat. 38° 02' 00", long. 118° 12' 40".

Elko—K05JU, Ch. 5, Elko TV District. (KJZZ-TV Ch. 14 Salt Lake City)
 Technical Facilities: lat. 40° 49' 16", long. 115° 42' 00".

Elko—K15EE, Ch. 15, Elko Television District.
 Technical Facilities: 0.341-kw ERP, lat. 40° 50' 54", long. 115° 45' 32".
 Ownership: Elko Television District.

Elko—K17DT, Ch. 17, Elko TV District.
 Technical Facilities: lat. 40° 49' 16", long. 115° 42' 00".

Elko—K23FC, Ch. 23, Elko TV District.

Technical Facilities: 0.546-kw ERP, 30-ft. above ground, 7411-ft. above sea level, lat. 40° 42' 00", long. 115° 54' 09".
 Holds CP for change to 0.821-kw ERP, 28-ft. above ground, 7439-ft. above sea level, BPTT-20041109AJY.
 Ownership: Elko Television District.

Elko—K25FR, Ch. 25, Elko TV District. (KTVN Ch. 2 Reno)
 Technical Facilities: 0.576-kw ERP, lat. 40° 42' 00", long. 115° 54' 009".

Elko—K32GK, Ch. 32, Elko TV District. Phone: 775-738-5025.
 Technical Facilities: 1-kw ERP, 60-ft. above ground, 6526-ft. above sea level, lat. 40° 49' 16", long. 115° 42' 004".
 Ownership: Elko Television District.

Elko—K34HE, Ch. 34, Elko Television District. Phone: 775-738-5025.
 Technical Facilities: 1-kw ERP, 60-ft. above ground, 6526-ft. above sea level, lat. 40° 49' 16", long. 115° 42' 004".
 Ownership: Elko Television District.

Elko—K38IF, Ch. 38, Elko TV District. Phone: 775-738-5025.
 Technical Facilities: 0.96-kw ERP, 40-ft. above ground, 7421-ft. above sea level, lat. 40° 42' 000", long. 115° 54' 009".
 Ownership: Elko Television District.

Elko—K47HP, Ch. 47, Elko Television District. Phone: 775-778-0561. Fax: 775-738-4712.
 Technical Facilities: 0.3-kw ERP, 40-ft. above ground, 6506-ft. above sea level, lat. 40° 49' 16", long. 115° 42' 004".
 Began Operation: June 4, 2004.
 Ownership: Elko Television District.

Elko—K50CA, Ch. 50, Elko TV District. (KTVB Ch. 7 Boise)
 Technical Facilities: 0.546-kw ERP, lat. 40° 42' 000", long. 115° 54' 009".

Elko—K52CF, Ch. 52, Elko Television District.
 Technical Facilities: 0.5-kw ERP, 29-ft. above ground, 7415-ft. above sea level, lat. 40° 42' 000", long. 115° 54' 009".
 Holds CP for change to 30-ft. above ground, 7411-ft. above sea level, BPTT-20040709ACG.

Elko—K55IK, Ch. 55, Elko TV District. (KTVN Ch. 2 Reno)
 Technical Facilities: 0.546-kw ERP, 30-ft. above ground, 7411-ft. above sea level, lat. 40° 42' 00", long. 115° 54' 09".

Elko—K57GR, Ch. 57, Elko TV District.
 Technical Facilities: lat. 40° 42' 000", long. 115° 54' 009".
 Holds CP for change to 0.936-kw ERP, 30-ft. above ground, 7411-ft. above sea level, BPTT-20040709ACI.

Elko—K59EV, Ch. 59, Elko TV District. (KJZZ-TV Ch. 14 Salt Lake City)
 Technical Facilities: lat. 40° 42' 000", long. 115° 54' 009".
 Holds CP for change to 0.959-kw ERP, 30-ft. above ground, 7411-ft. above sea level, BPTT-20040709ACJ.

Elko & Spring Creek—K06MK, Ch. 6, Elko TV District.

Technical Facilities: 10-w TPO, 0.054-kw ERP, 6499-ft. above sea level, lat. 40° 49' 16", long. 115° 42' 04".
 Transmitter: Lamolle Summit, E of Elko.
 Ownership: Elko Television District.

Elko & Spring Creek—K08LS, Ch. 8, Elko TV District. (KOLO-TV Ch. 8 Reno)
 Technical Facilities: lat. 40° 49' 16", long. 115° 42' 004".

Ely—K06HT, Ch. 6, Sarkes Tarzian Inc. (KTVN Ch. 2 Reno)
 Technical Facilities: 0.025-kw ERP, lat. 39° 15' 48", long. 114° 53' 36".

Ely—K14AL, Ch. 14, White Pine Television District No. 1. Phone: 702-289-2972.
 Technical Facilities: 0.324-kw ERP, 20-ft. above ground, 6302-ft. above sea level, lat. 39° 15' 00", long. 114° 53' 25".
 Ownership: White Pine Television District No. 1.

Ely—K16GK, Ch. 16, Sierra Broadcasting Co. Phone: 702-642-3333.
 Technical Facilities: 150-kw ERP, 131-ft. above ground, 7959-ft. above sea level, lat. 39° 14' 46", long. 114° 55' 36".
 Ownership: Sierra Broadcasting Co.

Ely—K24GY, Ch. 24, White Pine Television District No. 1. Phone: 775-289-4048.
 Technical Facilities: 0.796-kw ERP, 10-ft. above ground, 10751-ft. above sea level, lat. 39° 09' 45", long. 114° 36' 32".
 Ownership: White Pine Television District No. 1.

Ely—K28HY, Ch. 26, White Pine Television District No. 1. Phone: 775-289-4048.
 Technical Facilities: 0.796-kw ERP, 10-ft. above ground, 10751-ft. above sea level, lat. 39° 09' 45", long. 114° 36' 32".
 Ownership: White Pine Television District No. 1.

Ely—K28IZ, Ch. 28, White Pine Television District No. 1. (KTVN Ch. 2 Reno) Phone: 775-289-4048.
 Technical Facilities: 0.796-kw ERP, 10-ft. above ground, 10751-ft. above sea level, lat. 39° 09' 45", long. 114° 36' 32".
 Ownership: White Pine Television District No. 1.

Ely—K30CN, Ch. 30, White Pine Television District No. 1. (KTVX Ch. 4 Salt Lake City)
 Technical Facilities: 0.772-kw ERP, lat. 39° 09' 45", long. 114° 36' 32".

Ely—K32CJ, Ch. 32, White Pine Television District No. 1. (KUTV Ch. 2 Salt Lake City)
 Technical Facilities: 0.772-kw ERP, lat. 39° 09' 45", long. 114° 36' 32".

Ely—K34CM, Ch. 34, White Pine Television District No. 1. (KSL-TV Ch. 5 Salt Lake City)
 Technical Facilities: 0.772-kw ERP, lat. 39° 09' 45", long. 114° 36' 32".

Ely & McGill—K03DN, Ch. 3, WEAU Licensee Corp. (KOLO-TV Ch. 8 Reno) Phone: 715-835-1313.
 Technical Facilities: 0.069-kw ERP, lat. 39° 15' 48", long. 114° 53' 36".

Ely & McGill—K58BC, Ch. 58, Valley Broadcasting Co. (KVBC Ch. 3 Las Vegas)

Nevada — Low Power TV & TV Translator Stations

Technical Facilities: 0.28-kw ERP, lat. 39° 15' 48", long. 114° 53' 56".

Ely, etc.—K13NR, Ch. 13, White Pine Television District No. 1. (KLVX Ch. 10 Las Vegas)

Technical Facilities: 0.06-kw ERP, 8031-ft. above sea level, lat. 39° 15' 48", long. 114° 53' 36".

Empire—K10GG, Ch. 10, Gypsum Communications. (KRNK Ch. 4 Reno)

Technical Facilities: lat. 40° 31' 18", long. 119° 18' 38".

Empire—K12HK, Ch. 12, Gypsum Communications. (KTVN Ch. 2 Reno)

Technical Facilities: lat. 40° 31' 18", long. 119° 18' 38".

Eureka—K17FY, Ch. 17, Eureka County TV Tax District No. 2. (KUTV Ch. 2 Salt Lake City)

Technical Facilities: 0.06-kw ERP, lat. 39° 28' 30", long. 115° 59' 33".

Eureka—K40CI, Ch. 40, Eureka County TV Tax District No. 2. (KUTV Ch. 2 Salt Lake City)

Technical Facilities: 0.25-kw ERP, lat. 39° 28' 30", long. 115° 59' 33".

Eureka—K42CL, Ch. 42, Eureka County TV Tax District No. 2. (KENV Ch. 10 Elko)

Technical Facilities: 0.25-kw ERP, lat. 39° 28' 30", long. 115° 59' 33".

Eureka—K44CP, Ch. 44, Eureka TV District.

Technical Facilities: 20-w TPO, 0.255-kw ERP, 20-ft. above ground, 5948-ft. above sea level, lat. 39° 28' 33", long. 115° 59' 33".

Transmitter: 2.5-mi. SW of Eureka.

Ownership: Eureka County TV District.

Eureka—K47DG, Ch. 47, Eureka TV District.

Technical Facilities: 100-w TPO, 4.17-kw ERP, 197-ft. above ground, 9590-ft. above sea level, lat. 39° 26' 59", long. 115° 59' 54".

Transmitter: Prospect Peak, 4.7-mi. S of Eureka.

Ownership: Eureka County TV District.

Eureka—K57BU, Ch. 57, Valley Broadcasting Co. (KVBC Ch. 3 Las Vegas)

Technical Facilities: 6.52-kw ERP, lat. 39° 26' 59", long. 115° 59' 54".

Eureka—K60AQ, Ch. 60, Eureka County TV Tax District No. 2. (KTVN Ch. 2 Reno)

Technical Facilities: 4.2-kw ERP, lat. 39° 28' 30", long. 115° 59' 33".

Eureka, etc.—K21GJ, Ch. 21, Eureka County TV Tax District No. 2. (KOLO-TV Ch. 8 Reno) Phone: 775-237-5506.

Technical Facilities: 1.36-kw ERP, 20-ft. above ground, 9590-ft. above sea level, lat. 39° 26' 58", long. 115° 59' 54".

Fallon—K13QV, Ch. 13, Circle L Inc. (KRNK Ch. 4 Reno)

Technical Facilities: 0.027-kw ERP, lat. 39° 29' 22", long. 118° 45' 009".

Fallon—K25AK, Ch. 25, Fallon Community TV Inc. Phone: 702-423-3429.

Studio: 310 Broadway, Fallon, NV 89406.

Technical Facilities: 100-w TPO, 1.2-kw ERP, 56-ft. above ground, 4236-ft. above sea level, lat. 39° 29' 22", long. 118° 45' 09".

Transmitter: Rattlesnake Hill, 1.5-mi. NE of Fallon.

Ownership: Fallon Community TV Inc.

Fallon—K44BE, Ch. 44, Broadcast Development Corp.

Technical Facilities: 16.2-kw ERP, lat. 39° 29' 17", long. 118° 45' 008".

Fallon—K51IA, Ch. 51, KTVU Partnership. Phone: 775-865-1100.

Technical Facilities: 12.72-kw ERP, 26-ft. above ground, 4209-ft. above sea level, lat. 39° 29' 17", long. 118° 45' 08".

Ownership: Cox Enterprises Inc.

Fish Lake Valley, etc.—K64AE, Ch. 64, Fish Lake Valley Communications Foundation. (KTVN Ch. 2 Reno) Phone: 775-572-3337.

Technical Facilities: 0.787-kw ERP, 7342-ft. above sea level, lat. 38° 02' 00", long. 118° 12' 40".

Holds CP for change to 18-ft. above ground, 7338-ft. above sea level, BPTT-20020211AAY.

Fish Lake Valley-Dyer—K53EZ, Ch. 53, Fish Lake Valley TV District. (KTVN Ch. 2 Reno)

Technical Facilities: lat. 38° 02' 000", long. 118° 12' 40".

Fish Lake Valley-Dyer—K57GI, Ch. 57, Fish Lake Valley TV District. (KNPB Ch. 5 Reno)

Technical Facilities: lat. 38° 02' 000", long. 118° 12' 40".

Fish Lake Valley-Dyer—K59FH, Ch. 59, Fish Lake Valley TV District. (KOLO-TV Ch. 8 Reno)

Technical Facilities: lat. 38° 02' 000", long. 118° 12' 40".

Gabbs—K06NZ, Ch. 6, City of Gabbs. Phone: 775-285-2671.

Technical Facilities: 0.057-kw ERP, 10-ft. above ground, 5649-ft. above sea level, lat. 38° 52' 002", long. 117° 53' 39".

Ownership: City of Gabbs.

Gabbs—K13YK, Ch. 13, City of Gabbs. Phone: 775-423-2543.

Technical Facilities: 0.057-kw ERP, 10-ft. above ground, 5650-ft. above sea level, lat. 38° 52' 02", long. 117° 53' 39".

Ownership: City of Gabbs.

Glendale—K23CJ, Ch. 23, Clark County School District. (KLVX Ch. 10 Las Vegas)

Technical Facilities: lat. 36° 41' 003", long. 114° 31' 001".

Personnel: Darrell Brown, General Manager.

Glendale—K62DZ, Ch. 62, Moapa Valley TV Maintenance District. (KVVW Ch. 21 Las Vegas)

Technical Facilities: 80-kw ERP, lat. 36° 41' 007", long. 114° 31' 009".

Transmitter: Beacon Hill, 3-mi. NE of Glendale.

Golconda—K26GG, Ch. 26, Humboldt County TV District. Phone: 775-623-6349.

Technical Facilities: 1.7-kw ERP, 26-ft. above ground, 6945-ft. above sea level, lat. 41° 09' 19", long. 117° 28' 16".

Ownership: Humboldt County Public TV.

Golconda—K28EO, Ch. 28, Humboldt County TV Maintenance Board.

Technical Facilities: lat. 41° 09' 19", long. 117° 28' 16".

Golconda—K31FU, Ch. 31, Humboldt County TV District. Phone: 775-623-6349.

Technical Facilities: 1.7-kw ERP, 16-ft. above ground, 6936-ft. above sea level, lat. 41° 09' 19", long. 117° 28' 16".

Ownership: Humboldt County Public TV.

Golconda—K33GB, Ch. 33, Humboldt County TV District. Phone: 775-623-6349.

Technical Facilities: 1.7-kw ERP, 23-ft. above ground, 6942-ft. above sea level, lat. 41° 09' 19", long. 117° 28' 16".

Ownership: Humboldt County Public TV.

Golconda—K35GD, Ch. 35, Humboldt County TV District. Phone: 775-623-6349.

Technical Facilities: 1.7-kw ERP, 20-ft. above ground, 6939-ft. above sea level, lat. 41° 09' 19", long. 117° 28' 16".

Ownership: Humboldt County Public TV.

Goldfield—K07NW, Ch. 7, Goldfield TV District. (KRNK Ch. 4 Reno)

Technical Facilities: 0.011-kw ERP, lat. 37° 43' 37", long. 117° 13' 28".

Goldfield—K10EX, Ch. 10, Goldfield TV District. (KOLO-TV Ch. 8 Reno; KTNV Ch. 13 Las Vegas)

Technical Facilities: 0.008-kw ERP, lat. 37° 43' 37", long. 117° 13' 28".

Transmitter: Columbia Mountain, 1.4-mi. SW of Goldfield.

Goldfield—K13OD, Ch. 13, Goldfield TV District. (KTVN Ch. 2 Reno)

Technical Facilities: 0.01-kw ERP, lat. 37° 43' 37", long. 117° 13' 28".

Hawthorne—K13WI, Ch. 13, Virginia M. Becker. Phones: 775-945-1300; 775-945-3282.

Technical Facilities: 10-w TPO, 0.017-kw ERP, 50-ft. above ground, 4327-ft. above sea level, lat. 38° 31' 56", long. 118° 37' 16".

Transmitter: 996 H St.

Began Operation: June 4, 1994.

Ownership: Virginia M. Becker.

Personnel: Bob Becker, Manager; Scott Becker, Chief Engineer; Virginia Becker, Sales Manager.

Hawthorne—K20FR, Ch. 20, Mineral TV District 1. (KRNK Ch. 4 Reno)

Technical Facilities: 3.78-kw ERP, lat. 38° 27' 37", long. 118° 45' 39".

Hawthorne—K22FH, Ch. 22, KTVU Partnership.

Technical Facilities: 2.06-kw ERP, 18-ft. above ground, 10258-ft. above sea level, lat. 38° 27' 27", long. 118° 45' 49".

Ownership: KTVU Partnership.

Hawthorne—K30FS, Ch. 30, Mineral TV District 1. (KOLO-TV Ch. 8 Reno)

Technical Facilities: 1.905-kw ERP, lat. 38° 27' 37", long. 118° 45' 39".

Hawthorne—K33GZ, Ch. 33, Mineral Television District No. 1. Phone: 775-423-2543.

Technical Facilities: 0.89-kw ERP, lat. 38° 27' 37", long. 118° 45' 39".

Hawthorne—K48GG, Ch. 48, Mineral TV District 1. (KTVN Ch. 2 Reno)

Technical Facilities: 2.327-kw ERP, lat. 38° 27' 37", long. 118° 45' 39".

Hawthorne—K52EZ, Ch. 52, Mineral Television District. (KQED Ch. 9 San Francisco; KNPB Ch. 5 Reno)

Technical Facilities: 3.78-kw ERP, lat. 38° 27' 37", long. 118° 45' 39".

Hawthorne & Rattlesnake Flats—K35AX, Ch. 35, Ellis Communications Inc.

Technical Facilities: 0.93-kw ERP, lat. 38° 27' 37", long. 118° 45' 39".

Henderson—K60AN, Ch. 60, KLAS Inc. (KLAS-TV Ch. 8 Las Vegas)

Technical Facilities: 0.284-kw ERP, lat. 35° 59' 45", long. 114° 52' 10".

Imlay—K39CX, Ch. 39, Humboldt County Rural TV District. (KRNK Ch. 4 Reno)

Technical Facilities: lat. 40° 07' 10", long. 118° 43' 50".

Imlay—K41GI, Ch. 41, Humboldt County. Phone: 775-623-6349.

Technical Facilities: 0.756-kw ERP, 13-ft. above ground, 6837-ft. above sea level, lat. 40° 35' 36", long. 118° 11' 10".

Imlay—K66AF, Ch. 66, Humboldt County.

Technical Facilities: 0.756-kw ERP, 13-ft. above ground, 6837-ft. above sea level, lat. 40° 35' 36", long. 118° 11' 10".

Incline Village—K14AJ, Ch. 14, Planetary Voices Institute. Phone: 775-298-0018.

Technical Facilities: 100-w TPO, 0.76-kw ERP, 40-ft. above ground, 7490-ft. above sea level, lat. 39° 14' 53", long. 119° 55' 17".

Transmitter: Ski Way, 1.5-mi. NE of Lake Tahoe.

Multichannel TV Sound: Stereo only.

Began Operation: November 1, 1982.

Ownership: Planetary Voices Institute Inc.

Personnel: Steve Baker, General Manager; Herb Primosch, Chief Engineer.

Independence Valley—K12JS, Ch. 12, Tuscarora TV. (KIVI Ch. 6 Nampa)

Technical Facilities: 0.069-kw ERP, lat. 41° 16' 33", long. 116° 004' 51".

Indian Springs—K07JC, Ch. 7, Clark County School District. (KLVX Ch. 10 Las Vegas)

Technical Facilities: 0.005-kw ERP, lat. 36° 35' 42", long. 115° 37' 58".

Kings River—K04GA, Ch. 4, Humboldt County Rural TV District. (KTVB Ch. 7 Boise)

Technical Facilities: 0.032-kw ERP, lat. 41° 31' 36", long. 118° 003' 50".

Kings River, etc.—K10HJ, Ch. 10, Quinn River TV Maintenance District. (KBCI-TV Ch. 2 Boise)

- Technical Facilities: 0.035-kw ERP, 5518-ft. above sea level, lat. 41° 31' 36", long. 118° 03' 30".
- Las Vegas**—K4110, Ch. 41, Trinity Broadcasting Network Inc. Phone: 714-832-2950. Fax: 714-730-0661.
- Technical Facilities: 150-kw ERP, 62-ft. above ground, 3389-ft. above sea level, lat. 36° 00' 30", long. 115° 00' 20".
- Began Operation: January 1, 1987.
- Ownership: Trinity Broadcasting Network Inc.
- **Las Vegas**—K43FO, Ch. 43, Three Angels Broadcasting Network Inc. Phone: 618-627-4651. Fax: 618-627-4155.
- Studio: 3391 Charley Good Rd., West Frankfort, IL 62812.
- Technical Facilities: 10.2-kw ERP, 233-ft. above ground, 3458-ft. above sea level, lat. 36° 00' 36", long. 115° 00' 20".
- Began Operation: February 12, 1999.
- Ownership: Three Angels Broadcasting Network Inc.
- Personnel: Moses Primo, Chief Engineer.
- **Las Vegas**—KEEN-LP, Ch. 17, Christian Communications of Chicagoland Inc. Phone: 702-636-1717. Fax: 702-636-2127.
- Studio: 4511 W. Cheyenne Ave., Suite 507, North Las Vegas, NV 89032.
- Technical Facilities: 998-w TPO, 145-kw ERP, 141-ft. above ground, 2670-ft. above sea level, lat. 36° 17' 43", long. 115° 16' 48".
- Transmitter: Off Hwy. 95, 11-mi. NW of Las Vegas.
- Multichannel TV Sound: Separate audio program.
- Ownership: Christian Communications of Chicagoland Inc.
- Personnel: Kevin Culbertson, General Manager; Mike Mulanax, Chief Engineer.
- Las Vegas**—KEGS-LP, Ch. 55, Kaleidoscope Affiliates of Las Vegas LLC. Phone: 702-431-6363. Fax: 702-369-7425.
- Studio: 2675 E. Flamingo Rd., Suite 6, Las Vegas, NV 89121.
- Technical Facilities: 1000-w TPO, 125.3-kw ERP, 3458-ft. above sea level, lat. 36° 00' 30", long. 115° 00' 20".
- Holds CP for change to 2.1-kw ERP, 82-ft. above ground, 4416-ft. above sea level, lat. 35° 56' 43", long. 115° 002' 32". BPTTL-20030829ASR.
- Transmitter: Black Mountain, 15-mi. E of Las Vegas.
- Ownership: Equity Broadcasting Corp.
- Personnel: Darwin Paustian, General Manager; Neal Ardman, Chief Engineer; Elaine Dawson, Sales Manager.
- Las Vegas**—KELV-LP, Ch. 27, Entravision Holdings LLC. (KWEX-TV Ch. 41 San Antonio)
- Technical Facilities: 0.03-kw ERP, lat. 36° 00' 26", long. 115° 000' 23".
- Las Vegas**—KGNG-LP, Ch. 47, King Kong Broadcasting Inc. Phone: 702-642-8847. Fax: 702-649-5588.
- Technical Facilities: 13.4-kw ERP, 50-ft. above ground, 4350-ft. above sea level, lat. 35° 56' 44", long. 115° 02' 31".
- Holds CP for change to 19.3-kw ERP, 50-ft. above ground, 4351-ft. above sea level, lat. 35° 56' 44", long. 115° 02' 33". transmitter to 1-mi. NE of Black Mountain, BPTTL-20000118ABR.
- Transmitter: Atop Potosi Mountain, near Las Vegas.
- Began Operation: March 13, 1997.
- Ownership: King Kong Broadcasting Inc.
- Personnel: Larry Hunt, General Manager & Chief Engineer; Lisa Rhodes, Sales Manager.
- **Las Vegas**—KHDF-CA, Ch. 19, Amanda Orrick Mintz. Phone: 361-883-1761.
- Technical Facilities: 550-w TPO, 7-kw ERP, 98-ft. above ground, 3435-ft. above sea level, lat. 36° 00' 30", long. 115° 000' 20".
- Transmitter: 7200 N. Rancho Rd.
- Ownership: Amanda O. Mintz.
- Las Vegas**—KLSV-LP, Ch. 50, Biltmore Broadcasting Corp. Phone: 310-454-8673. Fax: 310-454-4983.
- Technical Facilities: 1000-w TPO, 9.3-kw ERP, 73-ft. above ground, 3411-ft. above sea level, lat. 36° 00' 30", long. 115° 00' 20".
- Transmitter: Black Mountain communications site, 2-mi. SW of Henderson.
- Ownership: Biltmore Broadcasting Corp.
- Personnel: Larry Hunt, Chief Engineer.
- Las Vegas**—KLVDP-LP, Ch. 67, Emmis TV License Corp.
- Technical Facilities: 0.647-kw ERP, 29-ft. above ground, 7558-ft. above sea level, lat. 32° 58' 16", long. 107° 13' 23".
- **Las Vegas**—KTUD-CA, Ch. 25, Las Vegas TV Partners LLC. Phone: 323-965-5400. Fax: 323-965-5411.
- Technical Facilities: 2000-w TPO, 88.9-kw ERP, 35-ft. above ground, 4370-ft. above sea level, lat. 35° 56' 44", long. 115° 002' 33".
- Transmitter: Black Mountain, 3.5-mi. W of Henderson.
- Began Operation: May 7, 1999.
- Ownership: Las Vegas TV Partners LLC.
- Personnel: Julie Neil, General Manager.
- Las Vegas**—KVPX-LP, Ch. 28, Local One TV LP. Phone: 214-634-7780.
- Technical Facilities: 54-kw ERP, 121-ft. above ground, 3448-ft. above sea level, lat. 36° 00' 31", long. 115° 000' 19".
- Began Operation: September 20, 1996.
- Ownership: Local One TV LP.
- Las Vegas**—KVTE-LP, Ch. 35, Mountain Ridge Communications Inc.
- Technical Facilities: 150-kw ERP, 66-ft. above ground, 4400-ft. above sea level, lat. 35° 56' 44", long. 115° 002' 31".
- Ownership: Mountain Ridge Holdings Inc.
- Personnel: Amy Meredith, General Manager; James Thompson, Chief Engineer; Todd Meredith, Sales Manager.
- Laughlin**—K22DR, Ch. 22, KLAS Inc., a Nevada Corp.
- Technical Facilities: lat. 35° 14' 58", long. 114° 44' 34".
- Laughlin**—K40CQ, Ch. 40, Valley Broadcasting Co. (KVBC Ch. 3 Las Vegas)
- Technical Facilities: lat. 35° 14' 58", long. 114° 44' 34".
- Laughlin**—K53DG, Ch. 53, Clark County School District. (KLVX Ch. 10 Las Vegas)
- Technical Facilities: lat. 35° 14' 58", long. 114° 44' 34".
- Laughlin**—K59EX, Ch. 59, Journal Broadcast Corp. Phone: 702-876-1313. Fax: 702-871-1961.
- Technical Facilities: 100-w TPO, 1.31-kw ERP, 4872-ft. above sea level, lat. 35° 14' 58", long. 114° 44' 34".
- Transmitter: Christmas Tree Mountain, 10.5-mi. WNW of Dan's Dam.
- Ownership: Journal Communications Inc.
- Personnel: Kris Foate, General Manager; Roman Hlohowskyj, Chief Engineer; John Dalrymple, Sales Manager.
- Laughlin**—KNTL-LP, Ch. 47, Entravision Holdings LLC. Phone: 310-447-3870.
- Technical Facilities: 1000-w TPO, 18.9-kw ERP, 23-ft. above ground, 4849-ft. above sea level, lat. 35° 14' 58", long. 114° 44' 34".
- Transmitter: Electronics site, 10-mi. NW of Laughlin.
- Began Operation: March 25, 1998.
- Ownership: Entravision Communications Corp.
- Personnel: Gabe Quiroz, General Manager.
- Laughlin, etc.**—K28EU, Ch. 28, Meredith Corp. Phone: 503-239-4949. Fax: 503-239-6184.
- Studio: 2628 Hwy. 95, Bullhead City, AZ 86442.
- Technical Facilities: 1000-w TPO, 1.12-kw ERP, 53-ft. above ground, 4864-ft. above sea level, lat. 35° 14' 50", long. 114° 44' 35".
- Transmitter: Spirit Mountain electronics site.
- Multichannel TV Sound: Stereo only.
- Began Operation: July 2, 1996.
- Ownership: Meredith Corp.
- Personnel: Earl R. Sorensen, General Manager; Brigitte Rahammer, Sales Manager.
- Logan & Moapa area**—K07IJ, Ch. 7, Moapa Valley TV Maintenance District. (KTNV Ch. 13 Las Vegas)
- Technical Facilities: 0.039-kw ERP, lat. 36° 40' 54", long. 114° 31' 21".
- Lovelock**—K18DP, Ch. 18, Pershing County. Fax: 702-273-7058.
- Technical Facilities: 100-w TPO, 3.9-kw ERP, 44-ft. above ground, 4322-ft. above sea level, lat. 40° 07' 05", long. 118° 43' 38".
- Transmitter: Tulon Peak, 15-mi. NW of Lovelock.
- Ownership: Pershing County.
- Lovelock**—K24FF, Ch. 24, Pershing County TV Tax District. (KTVN Ch. 2 Reno)
- Technical Facilities: 4.005-kw ERP, lat. 40° 07' 005", long. 118° 43' 38".
- Transmitter: Tulon Peak, 14.9-mi. NW of Lovelock.
- Lovelock**—K30DS, Ch. 30, Pershing County TV Tax District. (KOLQ-TV Ch. 8 Reno)
- Technical Facilities: 0.62-kw ERP, lat. 40° 07' 005", long. 118° 43' 38".
- Lovelock**—K34BL, Ch. 34, Ellis Communications Inc.
- Technical Facilities: 3.64-kw ERP, lat. 40° 07' 005", long. 118° 43' 38".
- Lovelock**—K36GL, Ch. 36, KTVU Partnership. Phone: 775-856-1100.
- Technical Facilities: 3.8-kw ERP, 17-ft. above ground, 6867-ft. above sea level, lat. 40° 07' 05", long. 118° 43' 38".
- Ownership: Cox Enterprises Inc.
- Lund & Preston**—K08CB, Ch. 8, White Pine Television District No. 1. (KTVX Ch. 4 Salt Lake City)
- Technical Facilities: 0.158-kw ERP, lat. 39° 14' 59", long. 114° 59' 59".
- Lund & Preston**—K10BU, Ch. 10, White Pine Television District No. 1. (KUTV Ch. 2 Salt Lake City)
- Technical Facilities: 0.158-kw ERP, lat. 39° 14' 59", long. 114° 59' 59".
- Lund & Preston**—K12DE, Ch. 12, White Pine Television District No. 1. (KSL-TV Ch. 5 Salt Lake City)
- Technical Facilities: 0.158-kw ERP, lat. 39° 13' 40", long. 114° 58' 30".
- Lund & Preston**—K47HV, Ch. 47, White Pine Television District No. 1. (KLAS-TV Ch. 8 Las Vegas)
- Technical Facilities: 3.549-kw ERP, 15-ft. above ground, 8076-ft. above sea level, lat. 39° 13' 40", long. 114° 58' 30".
- Ownership: White Pine Television District No. 1.
- Lund & Preston**—K49AM, Ch. 49, White Pine Television District No. 1. (KLVX Ch. 10 Las Vegas)
- Technical Facilities: 2.56-kw ERP, lat. 39° 13' 40", long. 114° 58' 30".
- Manhattan**—K06KQ, Ch. 6, County of Nye. (KOLQ-TV Ch. 8 Reno)
- Technical Facilities: 0.02-kw ERP, lat. 38° 32' 16", long. 117° 003' 57".
- Manhattan**—K10LQ, Ch. 10, County of Nye. (KTVN Ch. 2 Reno)
- Technical Facilities: 0.021-kw ERP, lat. 38° 32' 16", long. 117° 003' 57".
- Manhattan**—K12MW, Ch. 12, County of Nye. (KRNV Ch. 4 Reno)
- Technical Facilities: 0.02-kw ERP, lat. 38° 32' 16", long. 117° 003' 57".
- McDermitt**—K48EB, Ch. 48, Quinn River TV Maintenance District. (KBCI-TV Ch. 2 Boise)
- Technical Facilities: 0.252-kw ERP, lat. 42° 10' 43", long. 117° 44' 19".
- McDermitt**—K50GZ, Ch. 50, Humboldt County Rural TV District. (KAID Ch. 4 Boise)
- Technical Facilities: lat. 42° 10' 43", long. 117° 44' 19".
- McDermitt**—K52DV, Ch. 52, Quinn River TV Maintenance District. (KIVI Ch. 6 Nampa)
- Technical Facilities: 0.05-kw ERP, lat. 42° 10' 43", long. 117° 44' 19".
- McDermitt**—K54DQ, Ch. 54, Humboldt County Rural TV District. (KTVB Ch. 7 Boise)
- Technical Facilities: 0.084-kw ERP, lat. 42° 10' 43", long. 117° 44' 19".
- McDermitt**—K58DZ, Ch. 58, Humboldt County Rural TV District. (KTRV Ch. 12 Nampa)
- Technical Facilities: lat. 42° 10' 43", long. 117° 44' 19".
- McDermitt**—K62EL, Ch. 62, Humboldt County Rural TV District.
- Technical Facilities: lat. 40° 10' 42", long. 117° 44' 18".

Nevada — Low Power TV & TV Translator Stations

Mercury—K28FQ, Ch. 28, Clark County School District. (KLXV Ch. 10 Las Vegas; KLVX Ch. 10 Las Vegas)

Technical Facilities: 0.004-kw ERP, lat. 35° 53' 36", long. 115° 29' 39".

Mercury—K41CR, Ch. 41, Mountain Union Telecom Inc. (KVWB Ch. 21 Las Vegas)

Technical Facilities: lat. 36° 37' 58", long. 115° 58' 40".

Mercury—K54B0, Ch. 54, Nextel Communications. Phone: 201-438-1400.

Technical Facilities: 3.23-kw ERP, lat. 36° 19' 07", long. 115° 34' 28".

Ownership: Nextel Communications.

Mercury & Area 23 Compound of ERDA Test Site—K02IE, Ch. 2, Mountain Union Telecom Inc. (KVBC Ch. 3 Las Vegas)

Technical Facilities: 0.101-kw ERP, lat. 36° 37' 58", long. 115° 58' 40".

Mercury & Area 23 Compound of ERDA Test Site—K04IM, Ch. 4, Mountain Union Telecom Inc. (KLAS-TV Ch. 8 Las Vegas)

Technical Facilities: 0.101-kw ERP, lat. 36° 37' 58", long. 115° 58' 40".

Mercury & Area 23 Compound of ERDA Test Site—K06IT, Ch. 6, Mountain Union Telecom Inc. (KTNV Ch. 13 Las Vegas)

Technical Facilities: 0.101-kw ERP, lat. 36° 37' 58", long. 115° 58' 40".

Mercury & Area 51 Compound of ERDA Test Site—K06IU, Ch. 6, Mountain Union Telecom Inc. (KVBC Ch. 3 Las Vegas)

Technical Facilities: 0.18-kw ERP, lat. 37° 12' 19", long. 115° 50' 23".

Mercury & Area 51 Compound of ERDA Test Site—K09MV, Ch. 9, Mountain Union Telecom Inc. (KLAS-TV Ch. 8 Las Vegas)

Technical Facilities: 0.18-kw ERP, lat. 37° 12' 19", long. 115° 50' 23".

Mercury & Area 51 Compound of ERDA Test Site—K11NI, Ch. 11, Mountain Union Telecom Inc. (KTNV Ch. 13 Las Vegas)

Technical Facilities: 0.18-kw ERP, lat. 37° 12' 19", long. 115° 50' 23".

Mercury & Area 6 Compound of ERDA Test Site—K45AA, Ch. 45, Mountain Union Telecom Inc. (KTVN Ch. 2 Reno; KTNV Ch. 13 Las Vegas)

Technical Facilities: 2.43-kw ERP, lat. 36° 19' 007", long. 115° 34' 28".

Mercury & Area 6 Compound of ERDA Test Site—K48AB, Ch. 48, Mountain Union Telecom Inc. (KLAS-TV Ch. 8 Las Vegas)

Technical Facilities: 2.43-kw ERP, lat. 36° 19' 007", long. 115° 34' 28".

Mercury & Area 6 Compound of ERDA Test Site—K52AC, Ch. 52, Mountain Union Telecom Inc. (KVBC Ch. 3 Las Vegas)

Technical Facilities: 2.43-kw ERP, lat. 36° 19' 007", long. 115° 34' 28".

Mesquite—K02FN, Ch. 2, Clark County School District. (KLXV Ch. 10 Las Vegas) Phone: 702-799-1010.

Technical Facilities: 0.282-kw ERP, 80-ft. above ground, 1964-ft. above sea level, lat. 36° 49' 55", long. 114° 03' 32".

Mesquite & Gunlock-Veyo, UT—KWWB-LP, Ch. 45, Entravision Holdings LLC. Phone: 702-434-0015. Fax: 702-434-0527.

Technical Facilities: 100-w TPO, 4.775-kw ERP, 20-ft. above ground, 7766-ft. above sea level, lat. 37° 09' 22", long. 113° 52' 10".

Transmitter: Beaver Dam Mountains, W of Santa Clara, UT.

Began Operation: November 1, 1982.

Ownership: Entravision Communications Corp.
Personnel: Gabe Quiroz, General Manager.

Mina—K39EZ, Ch. 39, Mineral Television District No. 1. (KNPB Ch. 5 Reno; KQED Ch. 9 San Francisco)

Technical Facilities: 0.493-kw ERP, lat. 38° 23' 40", long. 118° 003' 000".

Mina & Luning—K05AF, Ch. 5, Mineral TV District 1. (KOL0-TV Ch. 8 Reno)

Technical Facilities: 0.004-kw ERP, lat. 38° 24' 45", long. 118° 003' 55".

Mina & Luning—K10GT, Ch. 10, Mineral TV District 1. (KTVN Ch. 2 Reno)

Technical Facilities: 0.048-kw ERP, lat. 38° 23' 40", long. 118° 003' 000".

Mina & Luning—K57FU, Ch. 40, Mineral TV District 1.

Technical Facilities: lat. 38° 23' 40", long. 118° 003' 000".

Mina & Luning—K59EH, Ch. 59, Mineral TV District 1. (KRNV Ch. 4 Reno)

Technical Facilities: 0.068-kw ERP, lat. 38° 23' 40", long. 118° 003' 000".

Mina-Luning—K18GG, Ch. 18, Mineral Television District No. 1. Phone: 775-423-2543.

Technical Facilities: 0.473-kw ERP, lat. 38° 23' 40", long. 118° 003' 000".

Murray Canyon, Ely (Campton St. area) & McGill—K07DU, Ch. 7, White Pine Television District No. 1. (KTVX Ch. 4 Salt Lake City)

Technical Facilities: 0.072-kw ERP, lat. 39° 15' 48", long. 114° 53' 36".

Murray Canyon, Ely (Campton St. area) & McGill—K09EA, Ch. 9, White Pine Television District No. 1. (KUTV Ch. 2 Salt Lake City)

Technical Facilities: 0.06-kw ERP, lat. 39° 15' 48", long. 114° 53' 36".

Murray Canyon, Ely (Campton St. area) & McGill—K11EE, Ch. 11, White Pine Television District No. 1. (KSL-TV Ch. 5 Salt Lake City)

Technical Facilities: 0.06-kw ERP, lat. 39° 15' 48", long. 114° 53' 36".

Murray Canyon, Ely (Campton St. area) & McGill—K50GZ, Ch. 50, White Pine Television District No. 1. (KLAS-TV Ch. 8 Las Vegas)

Technical Facilities: 0.738-kw ERP, lat. 39° 15' 48", long. 114° 53' 36".

Murray Canyon, etc.—K50IY, Ch. 50, White Pine Television District No. 1. Phone: 775-289-4048.

Technical Facilities: 3.549-kw ERP, 18-ft. above ground, 8020-ft. above sea level, lat. 39° 15' 48", long. 114° 53' 36".

Ownership: White Pine Television District No. 1.

Nevada Test Site—K31CC, Ch. 31, Nextel Communications Inc. Phone: 702-873-5000.

Technical Facilities: 100-w TPO, 3.38-kw ERP, 52-ft. above ground, 7569-ft. above sea level, lat. 37° 12' 47", long. 116° 19' 22".

Transmitter: Echo Peak, near Mercury.

Ownership: Nextel Communications.

Nevada Test Site—K35AA, Ch. 35, Mountain Union Telecom Inc. (KTVN Ch. 2 Reno; KTNV Ch. 13 Las Vegas)

Technical Facilities: 3.38-kw ERP, lat. 37° 12' 47", long. 116° 19' 22".

Nevada Test Site—K38AA, Ch. 38, Mountain Union Telecom Inc. (KLAS-TV Ch. 8 Las Vegas)

Technical Facilities: lat. 37° 12' 47", long. 116° 19' 22".

Nevada Test Site—K41AA, Ch. 41, Mountain Union Telecom Inc. (KVBC Ch. 3 Las Vegas)

Technical Facilities: 3.38-kw ERP, lat. 37° 12' 47", long. 116° 19' 22".

North Shore Lake Tahoe—K50CM, Ch. 50, Circle L Inc. (KRNV Ch. 4 Reno)

Technical Facilities: 2.26-kw ERP, lat. 39° 18' 47", long. 119° 53' 000".

Oasis Valley—K090B, Ch. 9, Beatty Town Advisory Council. (KLAS-TV Ch. 8 Las Vegas)

Technical Facilities: 0.057-kw ERP, lat. 36° 52' 40", long. 116° 40' 30".

Oasis Valley—K110Q, Ch. 11, Beatty Town Advisory Council. (KVBC Ch. 3 Las Vegas)

Technical Facilities: 0.055-kw ERP, lat. 36° 52' 40", long. 116° 40' 30".

Oasis Valley—K13PK, Ch. 13, Beatty Town Advisory Council. (KTNV Ch. 13 Las Vegas)

Technical Facilities: 0.055-kw ERP, lat. 36° 52' 40", long. 116° 40' 30".

Oasis Valley—K24EW, Ch. 24, Clark County School District. (KLXV Ch. 10 Las Vegas)

Technical Facilities: 0.044-kw ERP, lat. 36° 41' 001", long. 114° 30' 54".

Orovada—K06CT, Ch. 6, Quinn River TV Maintenance District. (KBCI-TV Ch. 2 Boise)

Technical Facilities: 0.233-kw ERP, lat. 41° 38' 59", long. 117° 43' 14".

Orovada—K08NM, Ch. 8, Quinn River Television Maintenance District. Phone: 775-272-3282.

Technical Facilities: 0.0725-kw ERP, 16-ft. above ground, 6114-ft. above sea level, lat. 41° 38' 59", long. 117° 43' 14".

Orovada—K11VB, Ch. 11, Quinn River Television Maintenance District. Phone: 208-472-2222.

Technical Facilities: 0.0725-kw ERP, 18-ft. above ground, 6117-ft. above sea level, lat. 41° 38' 59", long. 117° 43' 14".

Orovada—K13EN, Ch. 13, Quinn River TV Maintenance District. (KTVB Ch. 7 Boise)

Technical Facilities: 0.226-kw ERP, lat. 41° 38' 59", long. 117° 43' 14".

Orovada, etc.—K60AP, Ch. 60, Quinn River TV Maintenance District. (KOL0-TV Ch. 8 Reno)

Technical Facilities: 0.77-kw ERP, 5023-ft. above sea level, lat. 41° 31' 36", long. 118° 03' 30".

Overton—K11JL, Ch. 11, Moapa Valley TV Maintenance District. (KVBC Ch. 3 Las Vegas)

Technical Facilities: 0.038-kw ERP, lat. 36° 40' 54", long. 114° 31' 21".

Overton—K54CJ, Ch. 54, Moapa Valley TV Maintenance District. (KSL-TV Ch. 5 Salt Lake City)

Technical Facilities: 0.46-kw ERP, 20-ft. above ground, 2349-ft. above sea level, lat. 36° 40' 54", long. 114° 31' 21".

Overton, etc.—K64CQ, Ch. 64, Moapa Valley TV Maintenance District. (KVVU-TV Ch. 5 Henderson)

Technical Facilities: 0.436-kw ERP, 20-ft. above ground, 2352-ft. above sea level, lat. 36° 40' 54", long. 114° 31' 21".

Overton, etc.—K66CB, Ch. 66, Moapa Valley TV Maintenance District. (KTVX Ch. 4 Salt Lake City)

Technical Facilities: 0.15-kw ERP, 2352-ft. above sea level, lat. 36° 40' 54", long. 114° 31' 21".

Pahrump—K17CL, Ch. 17, Town of Pahrump.

Technical Facilities: lat. 36° 12' 17", long. 115° 57' 50".

Pahrump—K19BU, Ch. 19, Town of Pahrump (KVVU-TV Ch. 5 Henderson)

Technical Facilities: 1.09-kw ERP, lat. 36° 12' 17", long. 115° 57' 50".

Pahrump—K24BY, Ch. 24, Town of Pahrump. (KVBC Ch. 3 Las Vegas)

Technical Facilities: 1.12-kw ERP, lat. 36° 12' 17", long. 115° 57' 50".

Pahrump—K28CS, Ch. 28, Town of Pahrump. (KTNV Ch. 13 Las Vegas)

Technical Facilities: lat. 36° 12' 17", long. 115° 57' 50".

Pahrump—K36BQ, Ch. 36, Town of Pahrump. (KTNV Ch. 13 Las Vegas)

Technical Facilities: 1.11-kw ERP, lat. 36° 12' 17", long. 115° 57' 50".

Pahrump—K41CQ, Ch. 41, Vernon Van Winkle. Phone: 775-727-9400.

Technical Facilities: 6.74-kw ERP, 187-ft. above ground, 3058-ft. above sea level, lat. 36° 12' 25", long. 115° 57' 35".

Ownership: Vernon Van Winkle.

Pahrump—K42AA, Ch. 42, Mountain Union Telecom Inc. (KTNV Ch. 13 Las Vegas)

Technical Facilities: 0.284-kw ERP, lat. 35° 58' 004", long. 115° 30' 003".

Pahrump—K44AA, Ch. 44, Mountain Union Telecom Inc. (KVBC Ch. 3 Las Vegas)

Technical Facilities: 7.12-kw ERP, lat. 35° 58' 004", long. 115° 30' 003".

Pahrump—K49AB, Ch. 49, Mountain Union Telecom Inc. (KLAS-TV Ch. 8 Las Vegas) Phone: 702-434-9610.

Technical Facilities: 7.3-kw ERP, 13-ft. above ground, 8432-ft. above sea level, lat. 35° 57' 25", long. 115° 29' 46".

Pahrump—K51AC, Ch. 51, Mountain Union Telecom Inc.

Technical Facilities: 7.12-kw ERP, lat. 35° 58' 004", long. 115° 30' 003".

Pahrump—K53AE, Ch. 53, Mountain Union Telecom Inc. (KLVX Ch. 10 Las Vegas)

Technical Facilities: 7.12-kw ERP, lat. 35° 58' 004", long. 115° 30' 003".

Pahrump—KPVT-LP, Ch. 30, Hilltop Church Inc.

Technical Facilities: 45-kw ERP, 161-ft. above ground, 3058-ft. above sea level, lat. 36° 12' 15", long. 115° 57' 13".

Ownership: Hilltop Church Inc.

Panaca—K04HF, Ch. 4, Lincoln County TV District 1. (KTNV Ch. 13 Las Vegas)

Technical Facilities: 0.009-kw ERP, lat. 37° 27' 20", long. 114° 28' 20".

Panaca—K06DM, Ch. 6, Lincoln County TV District 1.

Technical Facilities: 0.009-kw ERP, lat. 37° 27' 33", long. 114° 27' 59".

Panaca—K07CM, Ch. 7, Lincoln County TV District 1. (KVBC Ch. 3 Las Vegas)

Technical Facilities: 0.008-kw ERP, lat. 37° 27' 33", long. 114° 27' 59".

Panaca—K43DS, Ch. 43, Lincoln County TV District No. 1. (KVUU-TV Ch. 5 Henderson)

Technical Facilities: 6-kw ERP, 29-ft. above ground, 4871-ft. above sea level, lat. 37° 47' 33", long. 114° 25' 002".

Ownership: Lincoln County TV District No. 1.

Panaca—K55AO, Ch. 55, White Pine Television District No. 1. (KLVX Ch. 10 Las Vegas)

Technical Facilities: 4.18-kw ERP, lat. 37° 27' 20", long. 114° 28' 20".

Panaca—K61AW, Ch. 61, Lincoln County TV District 1. (KVUU-TV Ch. 5 Henderson)

Technical Facilities: 4.32-kw ERP, lat. 37° 27' 39", long. 114° 28' 20".

Paradise Valley—K09MM, Ch. 9, Humboldt County TV Maintenance Board. (KBCI-TV Ch. 2 Boise)

Technical Facilities: 0.038-kw ERP, lat. 41° 40' 000", long. 117° 34' 000".

Paradise Valley—K11MU, Ch. 11, Humboldt County TV Maintenance Board. (KTVB Ch. 7 Boise)

Technical Facilities: 0.038-kw ERP, lat. 41° 40' 000", long. 117° 34' 000".

Pequop—K33HD, Ch. 33, Elko Television District. Phone: 775-778-0561. Fax: 775-738-4712.

Technical Facilities: 0.67-kw ERP, 20-ft. above ground, 8277-ft. above sea level, lat. 41° 07' 14", long. 114° 34' 27".

Ownership: Elko Television District.

Pioche—K03CM, Ch. 3, Lincoln County TV District 1. (KVBC Ch. 3 Las Vegas)

Technical Facilities: 0.028-kw ERP, lat. 37° 55' 20", long. 114° 27' 003".

Pioche—K09FJ, Ch. 9, Lincoln County TV District 1. (KLAS-TV Ch. 8 Las Vegas)

Technical Facilities: 0.009-kw ERP, lat. 37° 55' 20", long. 114° 27' 003".

Pioche—K11IV, Ch. 11, Lincoln County TV District 1. (KTNV Ch. 13 Las Vegas)

Technical Facilities: 0.009-kw ERP, lat. 37° 55' 20", long. 114° 27' 003".

Pioche—K13PU, Ch. 13, Lincoln County TV District 1. (KVUU-TV Ch. 5 Henderson)

Technical Facilities: 0.006-kw ERP, lat. 37° 55' 20", long. 114° 27' 003".

Pioche—K45AO, Ch. 45, Lincoln County TV District 1. (KLVX Ch. 10 Las Vegas)

Technical Facilities: 0.01-kw ERP, lat. 37° 55' 20", long. 114° 27' 003".

Quinn River/Den—K40FV, Ch. 40, Humboldt County. Phone: 725-623-6349.

Technical Facilities: 0.756-kw ERP, 13-ft. above ground, 5439-ft. above sea level, lat. 41° 50' 50", long. 118° 35' 20".

Ownership: Humboldt County Public TV.

Reno—K39FF, Ch. 39, Trinity Broadcasting Network Inc. Phone: 714-832-2950. Fax: 714-730-0661.

Technical Facilities: 1000-w TPO, 89.2-kw ERP, 121-ft. above ground, 5600-ft. above sea level, lat. 39° 35' 03", long. 119° 47' 52".

Transmitter: Existing tower atop Red Peak.

Began Operation: November 1, 1985.

Ownership: Trinity Broadcasting Network Inc.

Personnel: Paul Crouch, General Manager; Ben Miller, Chief Engineer; Rod Henke, Sales Manager.

Reno—K52FF, Ch. 52, NBC Telemundo License Co. Phone: 202-637-4535.

Technical Facilities: 1000-w TPO, 0.014-kw ERP, 118-ft. above ground, 5568-ft. above sea level, lat. 39° 35' 03", long. 119° 47' 52".

Holds CP for change to 2.34-kw ERP, 122-ft. above ground, 5463-ft. above sea level, BPTTL-20000728AFY.

Transmitter: Red Peak, 5.5-mi. N of Reno.

Ownership: NBC Universal.

Reno—K55DP, Ch. 55, Nevada TV Corp.

Technical Facilities: 0.59-kw ERP, lat. 39° 35' 003", long. 119° 48' 006".

■ **Reno**—KAZR-CA, Ch. 68, Reno License LLC. Phone: 702-333-2727. Fax: 702-327-6827.

Studio: 940 Matley Lane, Suite 15, Reno, NV 89502.

Technical Facilities: 1000-w TPO, 0.8-kw ERP, 75-ft. above ground, 9721-ft. above sea level, lat. 39° 18' 47", long. 119° 52' 59".

Transmitter: Slide Mt. near Incline Village, NV.

Ownership: Pappas Telecasting Companies.

Personnel: Leo L. Ramos, General Manager; Mike Andrews, Station Manager; Domingo Miranda, Chief Engineer; Andrea Brown, Sales Manager.

Reno—KELM-LP, Ch. 43, Nevada Channel 3 Inc. Phone: 954-431-3144.

Technical Facilities: 1000-w TPO, 28.4-kw ERP, 79-ft. above ground, 5538-ft. above sea level, lat. 39° 35' 03", long. 119° 47' 52".

Transmitter: Red Peak, 4.5-mi. N of Reno.

Ownership: Equity Broadcasting Corp.

Reno—KNVV-LP, Ch. 41, Entravision Holdings LLC. Phone: 310-447-3870.

Technical Facilities: 23.48-kw ERP, 50-ft. above ground, 9610-ft. above sea level, lat. 39° 18' 38", long. 119° 53' 01".

Ownership: Entravision Communications Corp.

Reno—KRRI-LP, Ch. 25, Equity Broadcasting Corp. Phones: 501-221-0400; 501-219-2400. Fax: 501-221-1101.

Technical Facilities: 1000-w TPO, 13.4-kw ERP, 115-ft. above ground, 5566-ft. above sea level, lat. 39° 35' 02", long. 119° 47' 51".

Holds CP for change to 14.9-kw ERP, BPTTL-20030331ATX.

Transmitter: Red Peak, N of Reno.

Began Operation: December 4, 1998.

Ownership: Equity Broadcasting Corp.

Round Mountain—K42EK, Ch. 42, Smoky Valley TV District. Phone: 775-377-2044.

Technical Facilities: 20-w TPO, 0.281-kw ERP, 20-ft. above ground, 7827-ft. above sea level, lat. 38° 39' 23", long. 116° 59' 55".

Transmitter: 4.7-mi. SE of Round Mountain.

Ownership: Smoky Valley TV District.

Round Mountain—K45EY, Ch. 45, Smoky Valley TV District. Phone: 775-377-2044.

Technical Facilities: 20-w TPO, 0.389-kw ERP, 15-ft. above ground, 9826-ft. above sea level, lat. 38° 39' 23", long. 116° 59' 55".

Transmitter: 4.7-mi. SE of Round Mountain.

Began Operation: February 13, 1996.

Ownership: Smoky Valley TV District.

Round Mountain—K58FM, Ch. 58, Smoky Valley TV District.

Technical Facilities: 0.389-kw ERP, lat. 38° 29' 23", long. 116° 59' 55".

Transmitter: 4.6-mi. SE of Round Mountain.

Round Mountain—K60DX, Ch. 60, Round Mountain Community TV Corp.

Technical Facilities: lat. 40° 48' 21", long. 121° 57' 24".

Round Mountain—K61GL, Ch. 61, Smokey Valley TV District. (KRNV Ch. 4 Reno) Phone: 775-377-2044.

Technical Facilities: 0.389-kw ERP, 15-ft. above ground, 9831-ft. above sea level, lat. 38° 39' 23", long. 116° 59' 55".

Ownership: Smoky Valley TV District.

Round Mountain—K63FP, Ch. 63, Smoky Valley TV District. (KTVN Ch. 2 Reno) Phone: 775-377-2044.

Technical Facilities: 0.389-kw ERP, lat. 38° 29' 23", long. 116° 59' 55".

Holds CP for change to 0.281-kw ERP, 15-ft. above ground, 9831-ft. above sea level, BPTT-20020115AAM.

Transmitter: 5-mi. SE of Round Mountain.

Ownership: Smoky Valley TV District.

Ruth—K03DS, Ch. 3, White Pine Television District No. 1. (KLAS-TV Ch. 8 Las Vegas)

Technical Facilities: 0.005-kw ERP, lat. 39° 16' 22", long. 114° 59' 45".

Ruth—K07DV, Ch. 7, White Pine Television District No. 1. (KTVX Ch. 4 Salt Lake City)

Technical Facilities: 0.008-kw ERP, lat. 39° 16' 22", long. 114° 59' 45".

Ruth—K09DW, Ch. 9, White Pine Television District No. 1. (KUTV Ch. 2 Salt Lake City)

Technical Facilities: 0.008-kw ERP, lat. 39° 16' 22", long. 114° 59' 45".

Ruth—K11ED, Ch. 11, White Pine Television District No. 1. (KSL-TV Ch. 5 Salt Lake City)

Technical Facilities: 0.008-kw ERP, lat. 39° 16' 22", long. 114° 59' 45".

Ruth—K13NQ, Ch. 13, White Pine Television District No. 1. (KLVX Ch. 10 Las Vegas)

Technical Facilities: 0.008-kw ERP, lat. 39° 16' 22", long. 114° 59' 45".

Ryndon—K05LP, Ch. 5, Elko TV District. Phone: 775-738-5025.

Technical Facilities: 0.063-kw ERP, 12-ft. above ground, 5173-ft. above sea level, lat. 40° 57' 54", long. 115° 36' 47".

Ownership: Elko Television District.

Ryndon—K06NY, Ch. 6, Elko TV District. Phone: 775-738-5025.

Technical Facilities: 0.062-kw ERP, 25-ft. above ground, 5186-ft. above sea level, lat. 40° 57' 54", long. 115° 36' 47".

Ownership: Elko Television District.

Ryndon—K08NQ, Ch. 8, Elko Television District. Phone: 775-778-0561. Fax: 775-738-4712.

Technical Facilities: .073-kw ERP, 18-ft. above ground, 5179-ft. above sea level, lat. 40° 57' 54", long. 115° 36' 47".

Began Operation: November 17, 2003.

Ownership: Elko Television District.

Ryndon—K16FV, Ch. 16, Elko TV District. Phone: 775-738-5025.

Technical Facilities: 0.154-kw ERP, 30-ft. above ground, 5190-ft. above sea level, lat. 40° 57' 54", long. 115° 36' 47".

Ownership: Elko Television District.

Ryndon—K18GT, Ch. 18, Elko Television District. Phone: 775-738-5025.

Technical Facilities: 0.156-kw ERP, 22-ft. above ground, 5184-ft. above sea level, lat. 40° 57' 54", long. 115° 36' 47".

Ownership: Elko Television District.

Ryndon & Starr Valley—K02KS, Ch. 2, Elko TV District. (KOLQ-TV Ch. 8 Reno)

Technical Facilities: 0.013-kw ERP, lat. 41° 01' 20", long. 115° 11' 40".

Sandy Valley—K23BS, Ch. 23, Clark County School District. (KLVX Ch. 10 Las Vegas)

Technical Facilities: 0.743-kw ERP, lat. 35° 53' 36", long. 115° 29' 39".

Schurz—K32CQ, Ch. 32, Walker River Paiute Tribe. Phone: 702-773-2306. Fax: 702-773-2585.

Technical Facilities: 0.158-kw ERP, 13-ft. above ground, 6174-ft. above sea level, lat. 38° 57' 58", long. 118° 53' 21".

Ownership: Walker River Paiute Tribe.

Schurz—K34BX, Ch. 34, Walker River Paiute Tribe. (KTVN Ch. 2 Reno)

Nevada — Low Power TV & TV Translator Stations

Technical Facilities: 0.16-kw ERP, lat. 38° 57' 58", long. 118° 53' 21".

Schurz—K36FF, Ch. 36, Walker River Paiute Tribe.

Technical Facilities: 0.158-kw ERP, lat. 38° 57' 58", long. 118° 53' 21".

Schurz—K46CC, Ch. 46, Walker River Paiute Tribe. Phone: 702-773-2306. Fax: 702-773-2585.

Technical Facilities: 5-w TPO, lat. 38° 57' 58", long. 118° 53' 21".

Ownership: Walker River Paiute Tribe.

Schurz—K58CY, Ch. 58, Walker River Paiute Tribe.

Technical Facilities: 0.158-kw ERP, lat. 38° 57' 58", long. 118° 53' 21".

Searchlight—K02II, Ch. 2, County of Clark. (KTNV Ch. 13 Las Vegas)

Technical Facilities: 0.003-kw ERP, lat. 35° 28' 15", long. 114° 55' 007".

Searchlight—K04IP, Ch. 4, County of Clark. (KLAS-TV Ch. 8 Las Vegas)

Technical Facilities: 0.003-kw ERP, lat. 35° 28' 15", long. 114° 55' 007".

Searchlight—K07OF, Ch. 7, County of Clark. (KVBC Ch. 3 Las Vegas)

Technical Facilities: 0.004-kw ERP, lat. 35° 28' 15", long. 114° 55' 007".

Silver Springs—K29BN, Ch. 29, Sarkes Tarzian Inc. (KTVN Ch. 2 Reno)

Technical Facilities: 0.59-kw ERP, lat. 39° 29' 004", long. 119° 17' 59".

Silver Springs—K31BM, Ch. 31, Lyon County. (KRNV Ch. 4 Reno)

Technical Facilities: 0.594-kw ERP, lat. 39° 29' 004", long. 119° 17' 59".

Silver Springs—K33IB, Ch. 33, KTVU Partnership.

Technical Facilities: 0.636-kw ERP, 18-ft. above ground, 6872-ft. above sea level, lat. 39° 29' 05", long. 119° 18' 07".

Ownership: KTVU Partnership.

Silver Springs—K67ET, Ch. 67, Broadcast Development Corp.

Technical Facilities: 1.21-kw ERP, lat. 39° 29' 004", long. 119° 17' 59".

Smith—K10HQ, Ch. 10, Lyon County. (KRNV Ch. 4 Reno)

Technical Facilities: lat. 38° 41' 008", long. 119° 11' 006".

Smith—K12IT, Ch. 12, Lyon County. (KTVN Ch. 2 Reno)

Technical Facilities: lat. 38° 41' 008", long. 119° 11' 006".

Smith—K24CA, Ch. 24, Smith Valley Rotary Club. (KTVN Ch. 2 Reno)

Technical Facilities: 0.16-kw ERP, lat. 38° 41' 008", long. 119° 11' 006".

Smith—K30BT, Ch. 30, Smith Valley Rotary Club. (KRNV Ch. 4 Reno)

Technical Facilities: 0.16-kw ERP, lat. 38° 41' 008", long. 119° 11' 006".

Smith & Smith Valley—K05GD, Ch. 5, Smith Valley Rotary Club. (KOLQ-TV Ch. 8 Reno)

Technical Facilities: 0.056-kw ERP, lat. 38° 41' 008", long. 119° 11' 006".

Smoky Valley & Hadley—K09WK, Ch. 9, Smoky Valley TV District. Phone: 702-377-2044.

Technical Facilities: 10-w TPO, 0.03-kw ERP, 66-ft. above ground, 6298-ft. above sea level, lat. 38° 42' 53", long. 117° 04' 46".

Transmitter: 0.6-mi. WNW of Round Mountain.

Began Operation: February 13, 1996.

Ownership: Smoky Valley TV District.

Smoky Valley & Hadley—K55HQ, Ch. 55, Smoky Valley TV District. Phone: 775-377-2044.

Technical Facilities: 20-w TPO, 0.281-kw ERP, 1362-ft. above ground, 9823-ft. above sea level, lat. 38° 39' 23", long. 116° 59' 55".

Transmitter: Head of South Shoshone Canyon, 4.6-mi. SE of Round Mountain.

Began Operation: February 13, 1996.

Ownership: Smoky Valley TV District.

Spring Creek Mobile Home Park—K12MS, Ch. 12, Elko TV District. (KTVB Ch. 7 Boise)

Technical Facilities: 0.004-kw ERP, lat. 40° 49' 16", long. 115° 42' 004".

Starr Valley—K04JR, Ch. 4, Elko TV District. (KTVB Ch. 7 Boise)

Technical Facilities: 0.133-kw ERP, lat. 41° 01' 20", long. 115° 11' 40".

Starr Valley—K39GL, Ch. 39, Elko Television District. Phone: 775-778-0961. Fax: 775-738-4712.

Technical Facilities: 0.73-kw ERP, 20-ft. above ground, 7208-ft. above sea level, lat. 41° 11' 40", long. 114° 56' 36".

Began Operation: June 1, 2004.

Ownership: Elko Television District.

Stateline—K38FW, Ch. 38, Global Resorts Television LLC. Phone: 419-662-9657. Fax: 419-662-9657.

Technical Facilities: 12-kw ERP, 236-ft. above ground, 6519-ft. above sea level, lat. 38° 57' 35", long. 119° 56' 24".

Ownership: Global Resort Television LLC.

Stateline—K59GM, Ch. 59, RSN West LLC.

Technical Facilities: 8-kw ERP, 36-ft. above ground, 6276-ft. above sea level, lat. 38° 56' 47", long. 119° 57' 55".

Ownership: RSN West LLC.

Stead & Lawton—K49CK, Ch. 49, WEAU Licensee Corp. Phone: 715-835-1313.

Technical Facilities: lat. 39° 35' 12", long. 119° 55' 52".

Ownership: Gray Television Inc.

Stephoe/Ruby Valley—K10KL, Ch. 10, White Pine Television District No. 1. (KTVX Ch. 4 Salt Lake City) Phone: 775-289-4048.

Technical Facilities: 0.04-kw ERP, 11-ft. above ground, 8607-ft. above sea level, lat. 40° 19' 22", long. 114° 33' 39".

Ownership: White Pine Television District No. 1.

Stephoe/Ruby Valley—K12KO, Ch. 12, White Pine Television District No. 1. (KSL-TV Ch. 5 Salt Lake City) Phone: 775-289-4048.

Technical Facilities: 0.04-kw ERP, 11-ft. above ground, 8607-ft. above sea level, lat. 40° 19' 22", long. 114° 33' 39".

Ownership: White Pine Television District No. 1.

Tuscarora—K04HJ, Ch. 4, Tuscarora TV. (KBCI-TV Ch. 2 Boise)

Technical Facilities: 0.078-kw ERP, lat. 41° 16' 33", long. 116° 004' 51".

Tuscarora—K13PC, Ch. 13, Tuscarora TV. (KENV Ch. 10 Elko)

Technical Facilities: 0.058-kw ERP, lat. 41° 16' 33", long. 116° 004' 51".

Ursine—K02EG, Ch. 2, Lincoln County TV District 1. (KVBC Ch. 3 Las Vegas)

Technical Facilities: 0.058-kw ERP, lat. 37° 59' 000", long. 114° 13' 20".

Ursine—K09FK, Ch. 9, Lincoln County TV District 1. (KLAS-TV Ch. 8 Las Vegas)

Technical Facilities: 0.009-kw ERP, lat. 37° 59' 000", long. 114° 13' 20".

Ursine—K11OW, Ch. 11, Lincoln County TV District 1. (KVUU-TV Ch. 5 Henderson)

Technical Facilities: 0.006-kw ERP, lat. 37° 59' 000", long. 114° 13' 20".

Ursine—K13LU, Ch. 13, Lincoln County TV District 1. (KTNV Ch. 13 Las Vegas)

Technical Facilities: 0.009-kw ERP, lat. 37° 59' 000", long. 114° 13' 20".

Ursine—K50DA, Ch. 50, Lincoln County TV District 1. (KLVX Ch. 10 Las Vegas)

Technical Facilities: lat. 37° 59' 000", long. 114° 13' 20".

Valmy & Red House—K27GG, Ch. 27, Humboldt County.

Technical Facilities: 1.13-kw ERP, 52-ft. above ground, 5463-ft. above sea level, lat. 40° 56' 24", long. 117° 23' 36".

Valmy & Red House—K29EV, Ch. 29, Humboldt County. Phone: 775-623-6349.

Technical Facilities: 1.13-kw ERP, 52-ft. above ground, 5463-ft. above sea level, lat. 40° 56' 24", long. 117° 23' 36".

Ownership: Humboldt County Public TV.

Valmy & Red House—K34FP, Ch. 34, Humboldt County. Phone: 725-623-6349.

Technical Facilities: 1.13-kw ERP, 13-ft. above ground, 5462-ft. above sea level, lat. 40° 56' 24", long. 117° 23' 36".

Verdi—K06GB, Ch. 6, Washoe County TV Tax District. (KOLQ-TV Ch. 8 Reno)

Technical Facilities: 0.114-kw ERP, lat. 39° 34' 38", long. 119° 56' 19".

Verdi—K10GP, Ch. 10, Washoe County TV Tax District.

Technical Facilities: lat. 39° 34' 38", long. 119° 56' 19".

Verdi—K30HY, Ch. 30, Verdi TV Tax District. (KNPB Ch. 5 Reno; KAME-TV Ch. 21 Reno) Phone: 775-345-0202.

Technical Facilities: 0.8-kw ERP, 16-ft. above ground, 7985-ft. above sea level, lat. 39° 34' 38", long. 119° 56' 19".

Ownership: Verdi TV Tax District.

Verdi—K33ER, Ch. 33, Washoe County TV Tax District. (KTVN Ch. 2 Reno)

Technical Facilities: 1.11-kw ERP, lat. 39° 34' 38", long. 119° 56' 19".

Transmitter: 1-mi. SSW of Pavine Peak.

Verdi—K51DJ, Ch. 51, Washoe County TV Tax District. (KRNV Ch. 4 Reno)

Technical Facilities: 0.158-kw ERP, lat. 39° 34' 38", long. 119° 56' 19".

Verdi—K54DA, Ch. 54, Channel 5 Public Broadcasting Inc. Phone: 702-784-4555. Fax: 702-784-1438.

Technical Facilities: 100-w TPO, 0.793-kw ERP, 20-ft. above ground, 7986-ft. above sea level, lat. 39° 34' 38", long. 119° 56' 19".

Transmitter: 0.8-mi. from Peavine Lookout.

Ownership: Channel 5 Public Broadcasting Inc.

Victoria Mines—K08IY, Ch. 8, White Pine Television District No. 1. (KUTV Ch. 2 Salt Lake City)

Technical Facilities: 0.007-kw ERP, lat. 40° 19' 22", long. 114° 33' 39".

Walker Lake—K06NQ, Ch. 6, Mineral Television District No. 1. Phone: 775-423-2543.

Technical Facilities: 0.4-kw ERP, 26-ft. above ground, 4347-ft. above sea level, lat. 38° 36' 27", long. 118° 34' 28".

Walker Lake—K17FR, Ch. 17, Mineral Television District No. 1.

Technical Facilities: 1.774-kw ERP, lat. 36° 36' 27", long. 118° 34' 28".

Walker Lake—K38EH, Ch. 38, Mineral TV District No. 1. (KNPB Ch. 5 Reno)

Technical Facilities: 1.77-kw ERP, lat. 38° 35' 27", long. 118° 34' 28".

Transmitter: 1.9-mi. S of Thorne.

Walker Lake & Spanish Spring—K14JY, Ch. 14, Mineral Television District No. 1. (KTVN Ch. 2 Reno)

Technical Facilities: 1.82-kw ERP, lat. 38° 36' 27", long. 118° 34' 28".

Walker Lake & Spanish Spring—K24EY, Ch. 24, Mineral Television District.

Technical Facilities: 1.82-kw ERP, lat. 38° 36' 27", long. 118° 34' 28".

Walker Lake & Spanish Spring—K42DS, Ch. 42, Mineral Television District. (KOLQ-TV Ch. 8 Reno)

Technical Facilities: lat. 38° 36' 27", long. 118° 34' 28".

Walker Lake & Spanish Spring—K55BF, Ch. 55, Mineral Television District. (KRNV Ch. 4 Reno)

Technical Facilities: 3.38-kw ERP, lat. 38° 36' 27", long. 118° 34' 28".

Wells—K08IO, Ch. 8, Elko TV District. (KTVN Ch. 2 Reno)

Technical Facilities: 0.017-kw ERP, lat. 41° 07' 18", long. 114° 33' 57".

Wells—K22GW, Ch. 22, Elko Television District. Phone: 775-738-5025.

Technical Facilities: 0.95-kw ERP, 87-ft. above ground, 7275-ft. above sea level, lat. 41° 11' 40", long. 114° 56' 36".

Ownership: Elko Television District.

Wells—K24GE, Ch. 24, Elko Television District. Phone: 775-738-5025.

Technical Facilities: 0.95-kw ERP, 87-ft. above ground, 7275-ft. above sea level, lat. 41° 11' 40", long. 114° 56' 36".

Ownership: Elko Television District.

Wells, etc.—K588R, Ch. 58, Elko TV District. (KSTU Ch. 13 Salt Lake City) Phone: 775-738-5025.

Technical Facilities: 0.06-kw ERP, lat. 41° 11' 40", long. 114° 56' 36".

Holds CP for change to 0.95-kw ERP, 39-ft. above ground, 7260-ft. above sea level, lat. 41° 11' 40", long. 114° 56' 36". BPTT-20021008ABV.

Ownership: Elko Television District.

Winnemucca—K15AL, Ch. 15, Humboldt County Public TV Department. Phone: 775-623-6349.

Technical Facilities: 100-w TPO, 1.49-kw ERP, 34-ft. above ground, 6809-ft. above sea level, lat. 40° 54' 38", long. 117° 45' 40".

Ownership: Humboldt County Public TV.

Personnel: Paul Burkholder, Chief Engineer.

Winnemucca—K17HB, Ch. 17, KTVU Partnership.

Technical Facilities: 0.838-kw ERP, 16-ft. above ground, 6742-ft. above sea level, lat. 41° 00' 38", long. 117° 45' 40".

Ownership: KTVU Partnership.

Winnemucca—K19EU, Ch. 19, Humboldt County TV District. Phone: 775-623-6349.

Technical Facilities: 1.489-kw ERP, 33-ft. above ground, 6814-ft. above sea level, lat. 41° 00' 38", long. 117° 45' 40".

Ownership: Humboldt County Public TV.

Winnemucca—K21FO, Ch. 21, Humboldt County TV District. Phone: 775-623-6349.

Technical Facilities: 1.489-kw ERP, 13-ft. above ground, 6795-ft. above sea level, lat. 41° 00' 38", long. 117° 45' 40".

Ownership: Humboldt County Public TV.

Winnemucca—K23FR, Ch. 23, Humboldt County TV District. Phone: 775-623-6349.

Technical Facilities: 1.489-kw ERP, 36-ft. above ground, 6817-ft. above sea level, lat. 41° 00' 38", long. 117° 45' 40".

Ownership: Humboldt County Public TV.

Winnemucca—K45BJ, Ch. 45, Humboldt County TV Maintenance Board. (KTVB Ch. 7 Boise)

Technical Facilities: 1.14-kw ERP, lat. 41° 00' 38", long. 117° 45' 40".

Winnemucca—K47CH, Ch. 47, Humboldt County TV Maintenance Board. (KOLQ-TV Ch. 8 Reno)

Technical Facilities: 1.14-kw ERP, lat. 41° 00' 38", long. 117° 45' 40".

Winnemucca—K49BK, Ch. 49, Humboldt County TV Maintenance Board. (KBCI-TV Ch. 2 Boise)

Technical Facilities: 1.14-kw ERP, lat. 41° 00' 38", long. 117° 45' 40".

Winnemucca—K51BW, Ch. 51, Humboldt County. (KTVN Ch. 2 Reno)

Technical Facilities: 1.14-kw ERP, lat. 41° 00' 38", long. 117° 45' 40".

Yerington—K06KC, Ch. 6, Lyon County. (KOLQ-TV Ch. 8 Reno)

Technical Facilities: 0.027-kw ERP, lat. 38° 59' 15", long. 119° 14' 35".

Yerington—K16GM, Ch. 16, KTVU Partnership. Phone: 775-856-1100.

Technical Facilities: 0.744-kw ERP, 18-ft. above ground, 6389-ft. above sea level, lat. 38° 59' 12", long. 119° 14' 36".

Ownership: Cox Enterprises Inc.

Yerington—K18BW, Ch. 18, Lyon County. (KTVN Ch. 2 Reno)

Technical Facilities: 0.137-kw ERP, lat. 38° 59' 15", long. 119° 14' 35".

Yerington—K40DV, Ch. 40, Lyon County.

Technical Facilities: 0.137-kw ERP, 16-ft. above ground, 6391-ft. above sea level, lat. 38° 59' 15", long. 119° 14' 35".

Yerington—K49FZ, Ch. 49, Lyon County. (KRNK Ch. 4 Reno)

Technical Facilities: 0.025-kw ERP, lat. 38° 59' 15", long. 119° 14' 35".

New Hampshire

Berlin—W27BL, Ch. 27, Hearst-Argyle Properties Inc. (WMUR-TV Ch. 9 Manchester)

Technical Facilities: 1.81-kw ERP, lat. 44° 27' 30", long. 071° 10' 002".

Claremont—W10AC, Ch. 10, Claremont TV Inc. (WMTW-TV Ch. 8 Poland Spring)

Technical Facilities: 9.31-kw ERP, lat. 43° 22' 48", long. 072° 22' 004".

Claremont—W12AF, Ch. 12, Claremont TV Inc. (WCAX-TV Ch. 3 Burlington)

Technical Facilities: 0.009-kw ERP, lat. 43° 22' 48", long. 072° 22' 004".

Claremont—W17CI, Ch. 17, Newmont Broadcasting Corp. Phone: 501-219-2400.

Studio: c/o WBTV, 1611 Harbor Rd., Shelburne, VT 04582.

Technical Facilities: 100-w TPO, 1.5-kw ERP, 39-ft. above ground, 2900-ft. above sea level, lat. 43° 26' 15", long. 72° 27' 008".

Transmitter: Mount Acscutney, near Windsor.

Began Operation: April 27, 1999.

Ownership: Equity Broadcasting Corp.

Personnel: Charles Kail, General Manager.

Colebrook—W26CQ, Ch. 26, Hearst-Argyle Properties Inc.

Technical Facilities: 19.7-kw ERP, 56-ft. above ground, 2657-ft. above sea level, lat. 44° 56' 50", long. 71° 20' 28".

Ownership: Hearst-Argyle Television Inc.

Concord—W39AR, Ch. 39, Center Broadcasting Corp. of New Hampshire.

Technical Facilities: 100-w TPO, 1.047-kw ERP, 74-ft. above ground, 394-ft. above sea level, lat. 43° 12' 24", long. 71° 32' 41".

Transmitter: 0.15-mi. N of the intersection of Washington St. & Center St.

Ownership: Center Broadcasting Corp. of New Hampshire.

Hanover—W15BK, Ch. 15, U. of New Hampshire. (WENH-TV Ch. 11 Durham)

Technical Facilities: lat. 43° 42' 30", long. 072° 009' 16".

Keene—W58BV, Ch. 58, WNNE-TV Inc. (WNNE Ch. 31 Hartford)

Technical Facilities: lat. 42° 55' 29", long. 072° 16' 42".

Littleton—W38CB, Ch. 38, Hearst-Argyle Properties. (WMUR-TV Ch. 9 Manchester)

Technical Facilities: 13-kw ERP, lat. 44° 09' 24", long. 071° 41' 57".

Transmitter: Cannon Mountain, 5.5-mi. SE of Franconia.

Littleton—WMUR-LP, Ch. 29, Hearst-Argyle Properties Inc.

Technical Facilities: 1000-w TPO, 9.86-kw ERP, 80-ft. above ground, 4167-ft. above sea level, lat. 44° 09' 24", long. 71° 41' 57".

Ownership: Hearst-Argyle Television Inc.

Personnel: Jeff Bartlett, General Manager; Stefan Hadl, Chief Engineer; Gerry McGavick, Sales Manager.

Manchester—W28CM, Ch. 28, Center Broadcasting Corp. of New Hampshire.

Technical Facilities: 1.04-kw ERP, 110-ft. above ground, 416-ft. above sea level, lat. 42° 43' 23", long. 71° 27' 39".

Ownership: Center Broadcasting Corp. of New Hampshire.

Nashua—W33AK, Ch. 33, Center Broadcasting Corp. of New Hampshire.

Technical Facilities: 100-w TPO, 0.735-kw ERP, 134-ft. above ground, 279-ft. above sea level, lat. 42° 45' 45", long. 71° 27' 49".

Transmitter: One Indian Head Plaza, Temple St.

Ownership: Center Broadcasting Corp. of New Hampshire.

■ **Nashua**—WYCN-LP, Ch. 13, Center Broadcasting Corp. of New Hampshire. Phone: 603-883-7435.

Holds CP for change to 10-w TPO, 0.04-kw ERP, 135-ft. above ground, 279-ft. above sea level, lat. 42° 45' 45", long. 71° 27' 49". One Indian Head Plaza, Temple St., BPTTL-19950126JC.

Ownership: Center Broadcasting Corp. of New Hampshire.

Personnel: Gordon Jackson, General Manager; Bob Smith, Chief Engineer; Carolyn Choste, Sales Manager.

Pittsburg—W18BO, Ch. 18, U. of New Hampshire.

Technical Facilities: 4.6-kw ERP, lat. 44° 56' 50", long. 071° 20' 28".

New Jersey

Atlantic City—W60CX, Ch. 60, Trinity Broadcasting Network Inc. Phone: 714-832-2950. Fax: 714-731-0661.

Technical Facilities: 2-kw ERP, 417-ft. above ground, 426-ft. above sea level, lat. 39° 21' 40", long. 74° 25' 004".

Holds CP for change to 22.3-kw ERP, lat. 39° 21' 40", long. 74° 25' 005". BPTT-20031119AGA.

Began Operation: October 19, 1993.

Ownership: Trinity Broadcasting Network Inc.

Atlantic City—WMGM-LP, Ch. 7, Access1. New Jersey License Co. Phone: 609-927-4440. Fax: 609-927-7014.

Studio: 1601 New Rd., Linwood, NJ 08221.

Technical Facilities: 0.029-kw ERP, 210-ft. above ground, 213-ft. above sea level, lat. 39° 23' 24", long. 74° 30' 45".

Began Operation: December 4, 1998.

Ownership: Access1 Communications Corp.

Personnel: Jane Stark, General Manager; Ron Smith, Station Manager; Dan Merlo, Chief Engineer.

Atlantic City—WQAV-LP, Ch. 34, Julia S. Cuevo & Benita S. Querbin.

Technical Facilities: 1000-w TPO, 28.6-kw ERP, 191-ft. above sea level, lat. 39° 21' 02", long. 74° 27' 26".

Transmitter: 3815 Ventnor Ave.

Ownership: Benita S. Querbin; Julia S. Cuevo.

Belvidere—W55BS, Ch. 55, New Jersey Public Broadcasting Authority. (WNJB Ch. 58 New Brunswick)

Technical Facilities: lat. 40° 46' 14", long. 075° 003' 52".

Camden—WXSI-LP, Ch. 33, Mediacasting LLC. Phone: 302-478-2052.

Technical Facilities: 20.3-kw ERP, 163-ft. above ground, 545-ft. above sea level, lat. 40° 04' 59", long. 75° 10' 56".

Holds CP for change to 150-kw ERP, 499-ft. above ground, 911-ft. above sea level, lat. 40° 05' 00", long. 75° 10' 47". BPTTL-20040726AFI.

Transmitter: 1260 E. Mermaid Lane, Wyndmoor.

Ownership: Mediacasting LLC.

Personnel: William E. Mattis Jr., General Manager.

Cape May—W05AX, Ch. 5, Wildwood Five Television. Phone: 212-465-1378.

Technical Facilities: 0.05-kw ERP, lat. 38° 59' 33", long. 74° 48' 48".

Ownership: Wildwood Five Television.

Cherry Hill-Medford—WNAI-LP, Ch. 41, Marcia Cohen. Phone: 856-767-8884.

Technical Facilities: 140-kw ERP, 820-ft. above ground, 1112-ft. above sea level, lat. 40° 02' 30", long. 75° 14' 11".

Ownership: Marcia Cohen.

■ **Cranford**—WBMO-CA, Ch. 22, Renard Communications Corp. Phone: 315-468-0908.

Technical Facilities: 200-w TPO, 9.42-kw ERP, 82-ft. above ground, 476-ft. above sea level, lat. 40° 42' 42", long. 74° 21' 22".

Holds CP for change to 50-kw ERP, 561-ft. above ground, 611-ft. above sea level, lat. 40° 44' 46", long. 73° 58' 52". BPTTL-20000915AAN.

Transmitter: Morris Ave. & Sayre St. intersection, Summit.

Began Operation: March 13, 1997.

Ownership: Craig L. Fox.

East Orange—WPXO-LP, Ch. 34, Paxson Communications LPTV Inc. Phone: 561-682-4131.

Technical Facilities: 50-kw ERP, 1175-ft. above ground, 1226-ft. above sea level, lat. 40° 44' 54", long. 73° 59' 10".

Ownership: Paxson Communications Corp.

■ **Edison**—WDVB-CA, Ch. 39, Deepak Viswanath. Phone: 718-774-6869.

Technical Facilities: 35-kw ERP, 249-ft. above ground, 358-ft. above sea level, lat. 40° 31' 45", long. 74° 23' 34".

New Jersey — Low Power TV & TV Translator Stations

Ownership: Deepak Viswanath.

Hackettstown—W23AZ, Ch. 23, Centenary College. Phone: 908-979-4355.

Studio: 100 Rte. 46, Hackettstown, NJ 07840.

Technical Facilities: 945-w TPO, 4.43-kw ERP, 85-ft. above ground, 673-ft. above sea level, lat. 40° 50' 54", long. 74° 50' 00".

Transmitter: 20 Thomas Dr., Independence Twp.

Ownership: Centenary College.

Personnel: Norman Worth, General Manager; L. J. Tighe, Chief Engineer; Pat Layton, General Sales Manager.

Hackettstown—W49BE, Ch. 49, New Jersey Public Broadcasting Authority. Phone: 609-777-5000. Fax: 609-633-2912.

Technical Facilities: 694-w TPO, 10-kw ERP, 138-ft. above ground, 1236-ft. above sea level, lat. 40° 51' 07", long. 74° 52' 36".

Transmitter: 20 Thomas Dr.

Began Operation: April 1, 1993.

Ownership: New Jersey Public Broadcasting Authority.

Personnel: Elizabeth Christopher, General Manager; W. Schworbos, Chief Engineer.

■ **Hammonton, etc.**—WPSJ-LP, Ch. 8, Engle Broadcasting. Phone: 609-767-8884. Fax: 609-768-9084.

Studio: 104 Bellevue Ave., Hammonton, NJ 08037.

Technical Facilities: 42.5-w TPO, 0.715-kw ERP, 722-ft. above ground, 833-ft. above sea level, lat. 39° 43' 41", long. 74° 50' 39".

Holds CP for change to 5-kw ERP, lat. 39° 43' 41", long. 74° 50' 38". BPTTL-20001124AAM.

Transmitter: 0.5-mi. NE of Waterford Works, 0.4-mi. N of Chew Rd.

Multichannel TV Sound: Separate audio program. Began Operation: September 26, 1988.

Ownership: Engle Broadcasting.

Personnel: Barbara E. Ciric, President; Paul V. Engle, General Manager.

Morristown—W54CZ, Ch. 54, WLNY-TV. Phone: 631-777-8855. Fax: 631-777-8180.

Technical Facilities: 966-w TPO, 8-kw ERP, 810-ft. above sea level, lat. 40° 47' 08", long. 74° 30' 41".

Began Operation: April 26, 1994.

Ownership: WLNY-TV Inc.

Personnel: Richard Mulliner, Chief Engineer.

Pittstown—W25BB, Ch. 25, New Jersey Public Bcstg. Authority. (WNJB Ch. 58 New Brunswick; WNJT Ch. 52 Trenton)

Technical Facilities: lat. 40° 30' 37", long. 074° 57' 29".

Sussex—W36AZ, Ch. 36, New Jersey Public Broadcasting Authority. (WNJN Ch. 50 Montclair)

Technical Facilities: lat. 41° 08' 37", long. 074° 36' 24".

■ **Trenton**—W25AW, Ch. 25, WZBN-TV Inc. Phone: 609-586-5088. Fax: 609-586-8221.

Technical Facilities: 10-kw ERP, 180-ft. above ground, 233-ft. above sea level, lat. 40° 14' 48", long. 74° 42' 53".

Began Operation: April 1, 1993.

Ownership: WZBN-TV Inc.

Personnel: Louis A. Zaroni, Chairman; Gregory L. Zaroni, President, General Manager; Doreen A. Damico, Vice President, Administrator; Mark A. Velez, Local Sales Manager.

New Mexico

Abiquiu—K06ME, Ch. 6, Abiquiu Valley TV Assn. (KRQE Ch. 13 Albuquerque)

Technical Facilities: lat. 36° 10' 52", long. 106° 20' 28".

Abiquiu rural area—K02HU, Ch. 2, Abiquiu Valley TV Assn. (KNME-TV Ch. 5 Albuquerque)

Technical Facilities: 0.003-kw ERP, lat. 36° 10' 52", long. 106° 20' 28".

Abiquiu rural area—K09LY, Ch. 9, Abiquiu Valley TV Assn. (KOB-TV Ch. 4 Albuquerque)

Technical Facilities: lat. 36° 10' 52", long. 106° 20' 28".

Alamogordo—K24CT, Ch. 24, ACME Television Licenses of New Mexico LLC. Phone: 202-828-2265.

Technical Facilities: 300-w TPO, 15.2-kw ERP, 102-ft. above ground, 7851-ft. above sea level, lat. 32° 49' 45", long. 105° 52' 14".

Transmitter: Long Ridge of Mule Peak.

Began Operation: August 21, 1998.

Ownership: ACME Communications Inc.

Alamogordo—K27HP, Ch. 27, Raycom National License Subsidiary LLC. Phone: 915-584-8304.

Technical Facilities: 100-w TPO, 4.95-kw ERP, 50-ft. above ground, 9255-ft. above sea level, lat. 32° 49' 45", long. 105° 52' 14".

Transmitter: Long Ridge of Mule Peak, Alamogordo.

Ownership: Raycom Media Inc.

Alamogordo—K28HB, Ch. 28, ACME Television Licenses of New Mexico LLC. Phone: 202-828-2265.

Technical Facilities: 300-w TPO, 1.89-kw ERP, 69-ft. above ground, 7667-ft. above sea level, lat. 32° 49' 45", long. 105° 52' 14".

Transmitter: Long Ridge of Mule Peak.

Ownership: ACME Communications Inc.

Alamogordo—K29BD, Ch. 29, Prime Time Christian Broadcasting Inc. (KRPV Ch. 27 Roswell)

Technical Facilities: lat. 32° 49' 47", long. 105° 53' 12".

Alamogordo—K31GJ, Ch. 31, KOB-TV LLC. (KOB-TV Ch. 4 Albuquerque; KOBR Ch. 8 Roswell) Phone: 654-642-4212.

Technical Facilities: 0.675-kw ERP, lat. 32° 49' 44", long. 105° 53' 11".

Alamogordo—K40BP, Ch. 40, NPG of Texas LP. (KVIA-TV Ch. 7 El Paso)

Technical Facilities: 2.41-kw ERP, lat. 32° 49' 47", long. 105° 53' 15".

Alamogordo—K45FG, Ch. 45, Pappas Telecasting of El Paso-Juarez, a. (KDBC-TV Ch. 4 El Paso)

Technical Facilities: lat. 32° 49' 45", long. 105° 53' 15".

Alamogordo—K63CD, Ch. 63, Sara Diaz Warren. (KFOX-TV Ch. 14 El Paso)

Technical Facilities: lat. 32° 49' 45", long. 105° 52' 14".

Alamogordo—K65CG, Ch. 65, Emmis Television License LLC.

Technical Facilities: 0.773-kw ERP, 7860-ft. above sea level, lat. 32° 49' 40", long. 105° 52' 46".

Transmitter: Long Ridge Electronic Site.

Ownership: Emmis Communications Corp.

Alamogordo—KAPT-LP, Ch. 29, Prime Time Christian Broadcasting Inc. Phone: 915-563-0420. Fax: 915-563-1736.

Technical Facilities: 100-w TPO, 1.86-kw ERP, 23-ft. above ground, 7783-ft. above sea level, lat. 32° 49' 47", long. 105° 53' 12".

Transmitter: Long Ridge electronics site, Lincoln National Forest, near Alamogordo.

Began Operation: May 1, 1988.

Ownership: Prime Time Christian Broadcasting Inc.

Personnel: Al Cooper, General Manager; Jay Westcott, Chief Engineer; Jeff Welter, Sales Manager.

■ **Alamogordo**—KVBA-LP, Ch. 19, Vision Broadcasting Network. Phone: 505-437-1919. Fax: 505-437-5353.

Studio: 1017 New York Ave., Alamogordo, NM 88310.

Technical Facilities: 100-w TPO, 4.95-kw ERP, 100-ft. above ground, 9305-ft. above sea level, lat. 32° 49' 45", long. 105° 52' 14".

Transmitter: Long Ridge Sacramento Mountains.

Began Operation: July 3, 1982.

Ownership: Vision Broadcasting Network.

Personnel: William J. Oechsner Jr., General Manager; Ron Breummer, Operations Manager; Pete Warren, Chief Engineer.

Alamogordo & Holloman AFB—K34CR, Ch. 34, KOAT Hearst-Argyle Television Inc. (KOAT-TV Ch. 7 Albuquerque)

Technical Facilities: 1.18-kw ERP, lat. 32° 49' 45", long. 105° 53' 15".

Alamogordo & Holloman AFB—K49FX, Ch. 49, Emmis Television License LLC. (KBIM-TV Ch. 10 Roswell)

Technical Facilities: 2.106-kw ERP, 69-ft. above ground, 7857-ft. above sea level, lat. 32° 49' 47", long. 105° 53' 12".

Alamogordo, Holloman AFB & Tularosa—K42EY, Ch. 42, Regents of New Mexico State U. (KRWG-TV Ch. 22 Las Cruces)

Technical Facilities: 0.001-kw ERP, lat. 32° 49' 47", long. 105° 53' 13".

Albuquerque—K17DD, Ch. 17, Three Angels Broadcasting Network Inc. Phone: 618-627-4651. Fax: 618-627-2726.

Studio: 3391 Charley Good Rd., Keene, TX 76059.

Technical Facilities: 900-w TPO, 18.3-kw ERP, 102-ft. above ground, 5768-ft. above sea level, lat. 35° 04' 06", long. 106° 46' 46".

Holds CP for change to 45.4-kw ERP, 89-ft. above ground, 1070-ft. above sea level, lat. 35° 12' 49.6", long. 106° 27' 01.2". BMPPTL-20040511AAH.

Transmitter: 0.7-mi. ENE of I-40 & U.S. Hwy. 66 intersection.

Began Operation: August 16, 1994.

Ownership: Three Angels Broadcasting Network Inc.

Personnel: Danny Shelton, General Manager; Moses Primo, Broadcast Operations & Engineering Director.

Albuquerque—K17DD, Ch. 17, Three Angels Broadcasting Network, INC. Phone: 618-627-4651.

Technical Facilities: 18.3-kw ERP, 102-ft. above ground, 5768-ft. above sea level, lat. 35° 04' 06", long. 106° 46' 46".

Ownership: Three Angels Broadcasting Network Inc.

Albuquerque—K43HW, Ch. 43, Joseph W. Shaffer. Phone: 928-717-0828.

Technical Facilities: 1000-w TPO, 27-kw ERP, 141-ft. above ground, 5787-ft. above sea level, lat. 35° 04' 06", long. 106° 46' 46".

Transmitter: Approx. 10-mi. W of Albuquerque.

Began Operation: September 27, 1995.

Ownership: Joseph W. Shaffer.

Albuquerque—K56FB, Ch. 56, Ramar Communications Inc. Phone: 806-745-3434. Fax: 806-745-3434.

Technical Facilities: 1000-w TPO, 30.3-kw ERP, 77-ft. above ground, 10721-ft. above sea level, lat. 35° 12' 51", long. 106° 27' 02".

Transmitter: Sandia Crest electronics site, lots 6 & 7.

Multichannel TV Sound: Stereo only.

Began Operation: January 1, 1996.

Ownership: Ramar Communications II Ltd.

Personnel: Dan Myers, General Manager; Rob Ramsayer, Chief Engineer.

Albuquerque—K61EQ, Ch. 61, Son Broadcasting Inc.

Technical Facilities: lat. 35° 12' 44", long. 106° 26' 58".

Albuquerque—K68EQ, Ch. 68, Joseph W. Shaffer. Phone: 713-621-4499.

Technical Facilities: 100-w TPO, 1.03-kw ERP, 50-ft. above ground, 10861-ft. above sea level, lat. 35° 12' 52", long. 106° 27' 01".

Transmitter: Sandia Crest, approx. 10-mi. NE of Albuquerque.

Ownership: Joseph W. Shaffer.

Albuquerque—KTEL-LP, Ch. 53, Ramar Communications II Ltd. Phone: 806-745-3434. Fax: 806-748-1949.

Technical Facilities: 900-w TPO, 22.2-kw ERP, 70-ft. above ground, 10550-ft. above sea level, lat. 35° 12' 51", long. 106° 27' 02".

Transmitter: Sandia Crest electronics site.

Multichannel TV Sound: Stereo only.

Began Operation: September 5, 1997.

Ownership: Ramar Communications II Ltd.

Personnel: Mark Gilmore, General Manager; Rob Ramsayer, Chief Engineer.

Albuquerque—KTFA-LP, Ch. 48, Entravision Holdings. (KLUZ-TV Ch. 41 Albuquerque) Phone: 310-447-3870.

Technical Facilities: 147.1-kw ERP, 66-ft. above ground, 10705-ft. above sea level, lat. 35° 12' 41", long. 106° 26' 56".

Ownership: Entravision Communications Corp.

■ **Albuquerque**—KYNM-LP, Ch. 30, Belmax Broadcasting LLC.

Technical Facilities: 8.41-kw ERP, 92-ft. above ground, 10791-ft. above sea level, lat. 35° 12' 44", long. 106° 26' 58".

- Ownership:** Alpha & Omega Communications LLC.
- Angel Fire**—K33FK, Ch. 33, Regents of U. of NM and Board of Education. (KNME-TV Ch. 5 Albuquerque)
 Technical Facilities: 3.46-kw ERP, lat. 36° 37' 39", long. 105° 13' 41".
- Antonito**—K51DM, Ch. 51, Son Broadcasting Inc. (KCHF Ch. 11 Santa Fe)
 Technical Facilities: lat. 36° 51' 35", long. 106° 00' 1" 009".
- Arrey & Derry**—K34FU, Ch. 34, Emmis Television License Corp. Phone: 317-266-0100.
 Technical Facilities: 0.647-kw ERP, 30-ft. above ground, 7559-ft. above sea level, lat. 32° 58' 16".
 Ownership: Emmis Communications Corp.
- Artesia**—K29FM, Ch. 29, Eastern New Mexico U. Phone: 505-562-2112.
 Technical Facilities: 1.2-kw ERP, 190-ft. above ground, 3569-ft. above sea level, lat. 32° 50' 39", long. 104° 23' 35".
 Ownership: Eastern New Mexico U. Board of Regents.
- Artesia**—K46FE, Ch. 46, Raycom National License Subsidiary LLC. (KASA-TV Ch. 2 Santa Fe)
 Technical Facilities: 10-kw ERP, lat. 32° 47' 39", long. 104° 12' 27".
 Transmitter: Hwy. 82, 12-mi. E of Artesia.
 Ownership: Raycom Media Inc.
- Aztec**—K08FR, Ch. 8, Emmis Television License LLC. (KREZ-TV Ch. 6 Durango; KRQE Ch. 13 Albuquerque)
 Technical Facilities: 0.038-kw ERP, lat. 36° 46' 20", long. 108° 00' 1" 42".
- Aztec**—K38DA, Ch. 38, Regents of the U. of New Mexico. (KNME-TV Ch. 5 Albuquerque)
 Technical Facilities: lat. 36° 48' 42", long. 107° 53' 48".
- Aztec**—K44GC, Ch. 44, Raycom National License Subsidiary LLC. (KASA-TV Ch. 2 Santa Fe) Phone: 505-246-2222.
 Technical Facilities: 1.2-kw ERP, 43-ft. above ground, 6834-ft. above sea level, lat. 36° 48' 53", long. 107° 53' 31".
 Ownership: Raycom Media Inc.
- Aztec & Cedar Hill**—K10CG, Ch. 10, KOAT Hearst-Argyle Television Inc. (KOAT-TV Ch. 7 Albuquerque)
 Technical Facilities: 0.09-kw ERP, lat. 36° 46' 20", long. 108° 00' 1" 42".
- Bingham & Carrizozo**—K22FN, Ch. 22, Regents of U. of NM and Board of Education. (KNME-TV Ch. 5 Albuquerque)
 Technical Facilities: 3.67-kw ERP, lat. 33° 49' 15", long. 106° 14' 42".
- Black Lake**—K06MS, Ch. 6, KOB-TV Inc. (KOB-TV Ch. 4 Albuquerque)
 Technical Facilities: lat. 36° 19' 14", long. 105° 18' 004".
- Black Lake**—K08LA, Ch. 8, Emmis Television License LLC. (KRQE Ch. 13 Albuquerque)
 Technical Facilities: lat. 36° 19' 14", long. 105° 18' 004".
- Blanco & Bloomfield**—K09JJ, Ch. 9, KOAT Hearst-Argyle Television Inc. (KOAT-TV Ch. 7 Albuquerque)
 Technical Facilities: 0.01-kw ERP, lat. 36° 41' 003", long. 107° 51' 29".
- Blanco & Bloomfield**—K11JO, Ch. 11, Emmis Television License LLC. (KRQE Ch. 13 Albuquerque; KREZ-TV Ch. 6 Durango)
 Technical Facilities: lat. 36° 41' 003", long. 107° 51' 29".
- Bloomfield Hwy., Farmington & Huerfano**—K57EB, Ch. 57, KOB-TV LLC. (KOB-TV Ch. 4 Albuquerque)
 Technical Facilities: 0.5-kw ERP, lat. 36° 25' 33", long. 107° 50' 39".
- Buena Vista**—K10LE, Ch. 10, Buena Vista TV Translator Corp. (KOB-TV Ch. 4 Albuquerque)
 Technical Facilities: 0.009-kw ERP, lat. 35° 53' 55", long. 105° 15' 37".
- Buena Vista**—K12LQ, Ch. 12, Buena Vista TV Translator Corp. (KOAT-TV Ch. 7 Albuquerque)
 Technical Facilities: 0.009-kw ERP, lat. 35° 53' 55", long. 105° 15' 37".
- Caballo**—K20HA, Ch. 20, KOB-TV LLC.
 Technical Facilities: 0.64-kw ERP, 30-ft. above ground, 7451-ft. above sea level, lat. 32° 58' 17", long. 107° 13' 25".
 Ownership: Hubbard Broadcasting Inc.
- Caballo**—K31DR, Ch. 31, Raycom National License Subsidiary LLC. (KASA-TV Ch. 2 Santa Fe)
 Technical Facilities: 9.99-kw ERP, 49-ft. above ground, 7579-ft. above sea level, lat. 32° 58' 16", long. 107° 13' 23".
 Ownership: Raycom Media Inc.
- Caballo**—K49CZ, Ch. 49, KOAT Hearst-Argyle Television Inc. (KOAT-TV Ch. 7 Albuquerque)
 Technical Facilities: lat. 32° 58' 17", long. 107° 13' 25".
- Capitan & Ruidoso**—K30GM, Ch. 30, KOB-TV LLC. (KOB-TV Ch. 4 Albuquerque; KOBR Ch. 8 Roswell)
 Technical Facilities: 4.1-kw ERP, lat. 33° 24' 14", long. 105° 46' 55".
- Capitan & Ruidoso**—K33GD, Ch. 33, Raycom National License Subsidiary LLC.
 Technical Facilities: 1.4-kw ERP, 184-ft. above ground, 10955-ft. above sea level, lat. 33° 24' 14", long. 105° 46' 55".
 Ownership: Raycom Media Inc.
- Capulin & Des Moines**—K42CH, Ch. 42, Sierra Grande TV Cooperative Inc. (KAMR-TV Ch. 4 Amarillo)
 Technical Facilities: lat. 36° 42' 19", long. 103° 52' 38".
- Capulin & Des Moines**—K44CG, Ch. 44, Sierra Grande TV Cooperative Inc.
 Technical Facilities: lat. 36° 42' 19", long. 103° 52' 38".
- Capulin & Des Moines**—K46BY, Ch. 46, Sierra Grande TV Cooperative Inc. (KFDA-TV Ch. 10 Amarillo)
 Technical Facilities: lat. 36° 42' 19", long. 103° 52' 38".
- Capulin & Des Moines**—K50DY, Ch. 50, Sierra Grande TV Cooperative Inc. (KCIT Ch. 14 Amarillo)
 Technical Facilities: lat. 36° 42' 19", long. 103° 52' 38".
- Capulin & Des Moines**—K62AR, Ch. 62, Sierra Grande TV Cooperative Inc. (KOAT-TV Ch. 7 Albuquerque)
 Technical Facilities: 0.963-kw ERP, lat. 36° 42' 19", long. 103° 52' 38".
 Holds CP for change to 0.94-kw ERP, 30-ft. above ground, 8747-ft. above sea level, BPTT-20041122AJB.
 Ownership: Sierra Grande TV Cooperative Inc.
- Capulin, etc.**—K33GC, Ch. 33, Regents of U. of New Mexico. Phone: 505-277-2121.
 Technical Facilities: 0.968-kw ERP, 105-ft. above ground, 8826-ft. above sea level, lat. 36° 42' 19", long. 103° 52' 35".
 Ownership: Regents of the U. of New Mexico.
- Carlsbad**—K31BX, Ch. 31, KASA TV Inc. Phone: 505-246-2222. Fax: 505-242-1355.
 Technical Facilities: 1000-w TPO, 8.97-kw ERP, 200-ft. above ground, 3337-ft. above sea level, lat. 32° 27' 02", long. 104° 12' 47".
 Transmitter: 2.2-mi. NE of Carlsbad.
 Ownership: Belo Corp.
- Carlsbad**—K36GD, Ch. 36, Trinity Broadcasting Network Inc. Phones: 714-832-2950; 714-730-0661.
 Technical Facilities: 10-kw ERP, 295-ft. above ground, 3373-ft. above sea level, lat. 32° 24' 16", long. 104° 11' 13".
 Ownership: Trinity Broadcasting Network Inc.
- Carlsbad**—K45GJ, Ch. 45, KOB-TV LLC. (KOBR Ch. 8 Roswell) Phone: 651-642-4212.
 Technical Facilities: 0.59-kw ERP, 59-ft. above ground, 3556-ft. above sea level, lat. 32° 26' 17", long. 104° 16' 42".
- Carlsbad**—K47FX, Ch. 47, Raycom National License Subsidiary LLC. (KASA-TV Ch. 2 Santa Fe) Phone: 505-246-2222.
 Technical Facilities: 12.1-kw ERP, 200-ft. above ground, 3481-ft. above sea level, lat. 32° 28' 28", long. 104° 11' 54".
 Ownership: Raycom Media Inc.
- Carlsbad**—K49ES, Ch. 49, Regents of Eastern New Mexico U.
 Technical Facilities: 0.627-kw ERP, lat. 32° 26' 17", long. 104° 16' 42".
- Carlsbad**—KCGD-LP, Ch. 63, Prime Time Christian Broadcasting Inc. (KRPV Ch. 27 Roswell)
 Technical Facilities: 0.79-kw ERP, lat. 32° 25' 15", long. 104° 14' 24".
 Transmitter: 1010 W. Mermod.
- Carrizozo**—K43BT, Ch. 43, KOAT Hearst-Argyle Television Inc. (KOAT-TV Ch. 7 Albuquerque)
 Technical Facilities: 0.51-kw ERP, lat. 33° 24' 14", long. 105° 46' 55".
- Carrizozo**—K51CN, Ch. 51, KOB-TV LLC. (KOB-TV Ch. 4 Albuquerque)
 Technical Facilities: 7-kw ERP, 36-ft. above ground, 7152-ft. above sea level, lat. 33° 25' 46", long. 105° 59' 17".
- Carrizozo, etc.**—K110D, Ch. 11, Emmis Television License LLC. (KRQE Ch. 13 Albuquerque)
 Technical Facilities: 0.016-kw ERP, 16-ft. above ground, 11863-ft. above sea level, lat. 33° 22' 45", long. 105° 48' 31".
- Carrizozo, etc.**—K48GY, Ch. 48, Emmis Television License LLC. (KRQE Ch. 13 Albuquerque)
 Technical Facilities: 4.209-kw ERP, 36-ft. above ground, 7077-ft. above sea level, lat. 33° 49' 34", long. 106° 14' 54".
- Cebolla**—K56EH, Ch. 56, KOB-TV LLC.
 Technical Facilities: lat. 36° 31' 56", long. 106° 28' 34".
 Transmitter: Cebolla, NM.
- Chama**—K34FD, Ch. 34, Regents of U. of NM and Board of Education. (KNME-TV Ch. 5 Albuquerque)
 Technical Facilities: 1.251-kw ERP, lat. 36° 53' 59", long. 106° 36' 10".
- Chama**—K44DD, Ch. 44, Emmis Television License LLC. (KRQE Ch. 13 Albuquerque)
 Technical Facilities: lat. 36° 53' 59", long. 106° 36' 004".
- Cimarron**—K28GF, Ch. 28, Regents of U. of NM & Board of Education. (KNME-TV Ch. 5 Albuquerque)
 Technical Facilities: 1.2-kw ERP, lat. 36° 33' 36", long. 105° 11' 40".
- Cliff & Gila**—K02KG, Ch. 2, Regents of New Mexico State U. (KRWG-TV Ch. 22 Las Cruces)
 Technical Facilities: 0.083-kw ERP, lat. 32° 56' 46", long. 108° 42' 30".
- Clovis**—K16EX, Ch. 16, Clovis Evening Lions Club. (KOBR Ch. 8 Roswell)
 Technical Facilities: 16.4-kw ERP, 351-ft. above ground, 4672-ft. above sea level, lat. 34° 26' 23", long. 103° 12' 44".
- Clovis**—K26CD, Ch. 26, KFDA-TV Inc.
 Technical Facilities: 8.01-kw ERP, lat. 34° 26' 25", long. 103° 12' 37".
- Clovis**—K43BU, Ch. 43, NVG-Amarillo Inc. Phone: 404-955-4711.
 Technical Facilities: 1000-w TPO, 7.9-kw ERP, 400-ft. above ground, 4711-ft. above sea level, lat. 34° 26' 25", long. 103° 12' 37".
 Transmitter: Approx. 2-mi. N of Clovis.
 Ownership: New Vision Group LLC.
- Clovis**—K45BF, Ch. 45, Nexstar Finance Inc. Phone: 806-383-3321. Fax: 806-381-2943.
 Technical Facilities: 1000-w TPO, 12.9-kw ERP, lat. 34° 26' 25", long. 103° 12' 37".
 Transmitter: 7-mi. N of Clovis.
 Ownership: Nexstar Broadcasting Group Inc.
- Clovis**—K47DH, Ch. 47, Mission Broadcasting Inc. (KCIT Ch. 14 Amarillo)
 Technical Facilities: lat. 34° 26' 25", long. 103° 12' 37".
- Clovis**—K49BY, Ch. 49, Emmis Television License LLC. (KBIM-TV Ch. 10 Roswell)
 Technical Facilities: 0.801-kw ERP, lat. 34° 26' 25", long. 103° 12' 37".

New Mexico — Low Power TV & TV Translator Stations

- Clovis**—K51DX, Ch. 51, Eastern New Mexico University. (KENW Ch. 3 Portales)
 Technical Facilities: lat. 34° 26' 25", long. 103° 12' 33".
- Clovis**—K66FT, Ch. 66, Prime Time Christian Broadcasting Inc. (KRPV Ch. 27 Roswell; KBIM-TV Ch. 10 Roswell)
 Technical Facilities: 0.18-kw ERP, lat. 34° 26' 25", long. 103° 12' 33".
- Clovis**—KCVP-LP, Ch. 34, Prime Time Christian Bcstg. Inc. Phone: 915-563-0420.
 Technical Facilities: 0.88-kw ERP, lat. 34° 26' 21", long. 103° 12' 40".
 Transmitter: 2-mi. NW of Post Office, 4910 Thornton St.
 Ownership: Prime Time Christian Broadcasting Inc.
- Colfax**—K30GJ, Ch. 30, KOB-TV LLC. Phone: 651-642-4212.
 Technical Facilities: 12.7-kw ERP, 80-ft. above ground, 11244-ft. above sea level, lat. 36° 33' 36", long. 105° 11' 40".
 Ownership: Hubbard Broadcasting Inc.
- Colfax**—K69AE, Ch. 69, Emmis Television License LLC. (KRQE Ch. 13 Albuquerque)
 Technical Facilities: 0.72-kw ERP, lat. 36° 33' 36", long. 105° 11' 40".
- Colfax, Red River & Eagle Nest**—K66AE, Ch. 66, Pulitzer Broadcasting Co. (KOAT-TV Ch. 7 Albuquerque)
 Technical Facilities: 0.72-kw ERP, lat. 36° 33' 36", long. 105° 11' 40".
- Columbine Park**—K09GR, Ch. 9, KOB-TV LLC.
 Technical Facilities: 0.24-kw ERP, lat. 36° 41' 25", long. 105° 33' 43".
 Transmitter: 2-mi. SE of Questa.
- Conchas Dam**—K02OE, Ch. 2, Conchas Television Assn. (KNME-TV Ch. 5 Albuquerque) Phone: 505-868-2240.
 Technical Facilities: lat. 35° 16' 11", long. 104° 13' 19".
 Ownership: Conchas Television Association.
- Conchas Dam**—K16DN, Ch. 16, Conchas Television Assn. (KASA-TV Ch. 2 Santa Fe)
 Technical Facilities: lat. 35° 16' 11", long. 104° 13' 19".
- Conchas Dam & Garita**—K09IA, Ch. 9, Conchas Dam TV Assn. (KOB-TV Ch. 4 Albuquerque)
 Technical Facilities: 0.014-kw ERP, lat. 35° 15' 48", long. 104° 13' 36".
- Conchas Dam & Garita**—K11JD, Ch. 11, Conchas Dam TV Assn. (KOAT-TV Ch. 7 Albuquerque)
 Technical Facilities: 0.014-kw ERP, lat. 35° 15' 48", long. 104° 13' 36".
- Conchas Dam, etc.**—K06JB, Ch. 6, Conchas Dam TV Assn. (KRQE Ch. 13 Albuquerque)
 Technical Facilities: 0.011-kw ERP, 5298-ft. above sea level, lat. 35° 15' 48", long. 104° 13' 36".
- Coyote Canyon**—K47DI, Ch. 47, Emmis Television License LLC. (KRQE Ch. 13 Albuquerque)
- Technical Facilities: lat. 35° 54' 30", long. 108° 46' 28".
- Crownpoint**—K28GT, Ch. 28, KOB-TV LLC. Phone: 651-642-4212.
 Technical Facilities: 0.13-kw ERP, 21-ft. above ground, 7090-ft. above sea level, lat. 35° 40' 52", long. 108° 008' 55".
 Ownership: Hubbard Broadcasting Inc.
- Crownpoint**—K38AU, Ch. 38, The Navajo Nation. Phone: 520-871-6655.
 Technical Facilities: 100-w TPO, 0.56-kw ERP, 56-ft. above ground, 9025-ft. above sea level, lat. 35° 54' 29", long. 108° 46' 21".
 Transmitter: Deza Bluff, NM.
 Began Operation: October 1, 1988.
 Ownership: Navajo Community College.
 Personnel: Dr. Curtis Sweet, Director.
 Note: K40AP, Tsaile, AZ. Provides programming for all other Navajo Nation stations.
- Crownpoint**—K44GD, Ch. 44, Emmis Television License LLC. (KRQE Ch. 13 Albuquerque) Phone: 818-973-2722.
 Technical Facilities: 0.132-kw ERP, 20-ft. above ground, 7090-ft. above sea level, lat. 35° 40' 52", long. 108° 008' 53".
 Ownership: Emmis Communications Corp.
- Crownpoint**—K65FJ, Ch. 65, KOAT Hearst-Argyle TV Inc.
 Technical Facilities: 0.13-kw ERP, 20-ft. above ground, 7090-ft. above sea level, lat. 35° 40' 52", long. 108° 008' 53".
 Holds CP for change to 21-ft. above ground, 7089-ft. above sea level, lat. 35° 40' 52", long. 108° 005' 55". BPTT-200001108ABC.
- Deming**—K35HB, Ch. 35, Emmis Television License LLC. (KRQE Ch. 13 Albuquerque) Phone: 818-973-2722.
 Technical Facilities: 2.67-kw ERP, 16-ft. above ground, 5613-ft. above sea level, lat. 32° 11' 40", long. 107° 36' 29".
 Ownership: Emmis Communications Corp.
- Deming**—K41FM, Ch. 41, KOB-TV LLC. (KOB-TV Ch. 4 Albuquerque) Phone: 654-642-4212.
 Technical Facilities: 1.72-kw ERP, 43-ft. above ground, 5643-ft. above sea level, lat. 32° 11' 40", long. 107° 36' 29".
- Deming**—K43FU, Ch. 43, Raycom National License Subsidiary LLC.
 Technical Facilities: lat. 32° 11' 40", long. 107° 36' 29".
 Ownership: Raycom Media Inc.
- Deming**—K51DS, Ch. 51, KOAT Television Inc.
 Technical Facilities: 100-w TPO, 2.6-kw ERP, 39-ft. above ground, 5564-ft. above sea level, lat. 32° 12' 00", long. 107° 36' 35".
 Transmitter: Little Florida Mountain, 10-mi. SE of Deming.
 Ownership: Hearst-Argyle Television Inc.
 Personnel: Wayne Godsey, General Manager; Jeffrey Sales, General Sales Manager; Charles Army, Chief Engineer.
- Deming**—K55BT, Ch. 55, NPG of Texas LP. (KVIA-TV Ch. 7 El Paso)
 Technical Facilities: 2.46-kw ERP, lat. 32° 11' 40", long. 107° 36' 29".
- Dora**—K24DU, Ch. 24, NVG-Amarillo Inc. (KVII-TV Ch. 7 Amarillo) Phone: 404-955-4711.
 Technical Facilities: lat. 33° 51' 30", long. 103° 19' 30".
 Ownership: New Vision Group LLC.
- Dora**—K48HC, Ch. 48, KVII Operating LP. (KFDA-TV Ch. 10 Amarillo)
 Technical Facilities: 0.914-kw ERP, lat. 33° 51' 52", long. 103° 19' 59".
 Transmitter: 6.1-mi. S of Doro.
- Dulce**—K22GE, Ch. 22, Raycom National License Subsidiary LLC.
 Technical Facilities: 0.98-kw ERP, 13-ft. above ground, 9006-ft. above sea level, lat. 36° 59' 000", long. 106° 58' 12".
 Ownership: Raycom Media Inc.
- Dulce & Lumberton**—K26EP, Ch. 26, Emmis Television License LLC.
 Technical Facilities: 0.202-kw ERP, lat. 36° 59' 000", long. 105° 58' 11".
- Dulce & Lumberton**—K28ER, Ch. 28, KOAT Hearst-Argyle Television Inc. (KOAT-TV Ch. 7 Albuquerque)
 Technical Facilities: lat. 36° 59' 000", long. 106° 58' 11".
- Dulce & Lumberton**—K30EK, Ch. 30, KOB-TV LLC. (KOB-TV Ch. 12 Farmington)
 Technical Facilities: lat. 36° 59' 000", long. 106° 58' 11".
- Eagle Nest**—K20GO, Ch. 20, Eagle Nest TV Assn. (KASA-TV Ch. 2 Santa Fe)
 Technical Facilities: 1.44-kw ERP, lat. 36° 38' 28", long. 105° 13' 48".
 Transmitter: 6-mi. N of Eagle Nest.
- Eagle Nest**—K35BZ, Ch. 35, Eagle Nest TV Assn.
 Technical Facilities: 2.88-kw ERP, lat. 36° 38' 28", long. 105° 13' 48".
 Ownership: Eagle Nest TV Assn.
- Eagle Nest**—K48AX, Ch. 48, Eagle Nest TV Assn.
 Technical Facilities: 1.32-kw ERP, lat. 36° 38' 28", long. 105° 13' 48".
 Transmitter: 6-mi. N of Eagle Nest.
- Eagle Nest & rural area**—K09AK, Ch. 9, Eagle Nest TV Assn. (KOAT-TV Ch. 7 Albuquerque)
 Technical Facilities: 0.009-kw ERP, lat. 36° 38' 28", long. 105° 13' 48".
- Eagles Nest**—K38EC, Ch. 38, Emmis Television License Corp.
 Technical Facilities: 0.83-kw ERP, 59-ft. above ground, 11283-ft. above sea level, lat. 36° 33' 36", long. 105° 11' 40".
 Ownership: Emmis Communications Corp.
- El Paso**—K48IK, Ch. 48, ZGS El Paso Television LP. Phone: 303-678-1844.
 Studio: 10033 Carnegie, El Paso, TX 79925.
 Technical Facilities: 150-kw ERP, 85-ft. above ground, 4747-ft. above sea level, lat. 31° 47' 15", long. 106° 28' 47".
 Transmitter: 500 S. Main St.
 Ownership: ZGS Broadcasting Holdings Inc.
- Elida**—K36DQ, Ch. 36, Prime Time Christian Broadcasting Inc. (KRPV Ch. 27 Roswell)
 Technical Facilities: lat. 33° 51' 25", long. 103° 44' 56".
- Espanola**—K39EJ, Ch. 39, Raycom National License Subsidiary LLC.
 Technical Facilities: lat. 45° 26' 23", long. 117° 53' 59".
 Ownership: Raycom Media Inc.
- Farmington**—K14MJ, Ch. 14, National Minority TV Inc.
 Technical Facilities: 8.5-kw ERP, 102-ft. above ground, 6125-ft. above sea level, lat. 36° 40' 16", long. 108° 13' 54".
 Ownership: National Minority TV Inc.
- Farmington**—K19CM, Ch. 19, KOAT Hearst-Argyle Television Inc. (KOAT-TV Ch. 7 Albuquerque) Phone: 919-839-0300.
 Technical Facilities: 1.21-kw ERP, lat. 36° 41' 48", long. 108° 10' 39".
 Holds CP for change to 100-ft. above ground, 6130-ft. above sea level, lat. 36° 40' 17.00", long. 108° 13' 52.70". BPTT-20041018ACJ.
 Ownership: Hearst-Argyle Television Inc.
- Farmington**—K21AX, Ch. 21, Emmis Television License LLC. (KRQE Ch. 13 Albuquerque; KRQE Ch. 13 Albuquerque)
 Technical Facilities: 2.11-kw ERP, lat. 36° 41' 48", long. 108° 10' 39".
- Farmington**—K23BT, Ch. 23, Emmis Television License Corp. of Honolulu. (KASY-TV Ch. 50 Albuquerque)
 Technical Facilities: 7.46-kw ERP, lat. 36° 40' 16", long. 108° 13' 54".
- Farmington**—K27GJ, Ch. 27, Raycom National License Subsidiary LLC. (KASA-TV Ch. 2 Santa Fe)
 Technical Facilities: lat. 36° 41' 48", long. 108° 10' 39".
 Ownership: Raycom Media Inc.
- Farmington**—K40FI, Ch. 40, Regents of the U. of New Mexico & Board of Education of the City of Albuquerque. (KNME-TV Ch. 5 Albuquerque)
 Technical Facilities: 0.202-kw ERP, 48-ft. above ground, 7397-ft. above sea level, lat. 36° 24' 56", long. 107° 50' 40".
 Ownership: Regents of the U. of New Mexico.
- Farmington**—K43AI, Ch. 43, Regents of U. of New Mexico. Phone: 505-277-2121. Fax: 505-277-9584.
 Studio: 1130 University NE, Albuquerque, NM 87102.
 Technical Facilities: 100-w TPO, 1.1-kw ERP, 125-ft. above ground, 5941-ft. above sea level, lat. 36° 41' 48", long. 108° 10' 39".
 Holds CP for change to 8.56-kw ERP, 155-ft. above ground, 5956-ft. above sea level, lat. 36° 41' 47.8", long. 108° 10' 38.6". BMPPTT-20050204AAQ.
 Transmitter: 3.23-mi. SE of Farmington on Farmington Bluffs.
 Began Operation: March 1, 1986.
 Ownership: Board of Education of the City of Albuquerque; Regents of the U. of New Mexico.
 Personnel: Jon Cooper, General Manager.

Farmington—K47DR, Ch. 47, Christian Broadcasting Communications. Phone: 505-327-1445. Fax: 505-327-5310.

Technical Facilities: 1000-w TPO, 31.3-kw ERP, 174-ft. above ground, 5962-ft. above sea level, lat. 36° 41' 50", long. 108° 10' 42".

Transmitter: 10-mi. SE of Farmington.

Began Operation: March 13, 1996.

Ownership: Christian Broadcasting Communications.

Personnel: Dan Harlin, Chief Engineer.

Farmington—K62CR, Ch. 49, KOAT Hearst-Argyle Television Inc. (KOAT-TV Ch. 7 Albuquerque)

Technical Facilities: 0.49-kw ERP, 39-ft. above ground, 7421-ft. above sea level, lat. 36° 25' 33", long. 107° 50' 39".

Farmington, etc.—K83AT, Ch. 83, Emmis Television License LLC. (KRQE Ch. 13 Albuquerque)

Technical Facilities: 1.61-kw ERP, lat. 36° 26' 009", long. 107° 50' 39".

Forrest & McAllister—K31GC, Ch. 31, KOB-TV LLC. (KOB-TV Ch. 4 Albuquerque)

Technical Facilities: 9.23-kw ERP, 274-ft. above ground, 5249-ft. above sea level, lat. 34° 50' 45", long. 103° 42' 35".

Ownership: Hubbard Broadcasting Inc.

Forrest & McAllister—K34EZ, Ch. 34, Regents of Eastern New Mexico U. (KENW Ch. 3 Portales)

Technical Facilities: 1.35-kw ERP, lat. 34° 49' 54", long. 103° 43' 58".

Gallina—K31HB, Ch. 31, Regents of U. of NM & Board of Education. (KNME-TV Ch. 5 Albuquerque) Phone: 505-277-2121.

Technical Facilities: 0.982-kw ERP, 105-ft. above ground, 9124-ft. above sea level, lat. 36° 13' 15", long. 106° 45' 04".

Gallina—K36EY, Ch. 36, KOAT Hearst-Argyle Television Inc. (KOAT-TV Ch. 7 Albuquerque; KOCCO-TV Ch. 5 Oklahoma City)

Technical Facilities: 0.412-kw ERP, lat. 36° 13' 14", long. 106° 45' 42".

Gallina—K48GD, Ch. 48, KOB-TV LLC. (KOB-TV Ch. 4 Albuquerque) Phone: 651-642-4212.

Technical Facilities: 0.425-kw ERP, lat. 36° 13' 14", long. 106° 45' 42".

Holds CP for change to 0.5-kw ERP, 108-ft. above ground, 9153-ft. above sea level, BMJPTTL-20000829AWM.

Gallina—K67CE, Ch. 67, Emmis Television License LLC. (KRQE Ch. 13 Albuquerque)

Technical Facilities: 0.412-kw ERP, lat. 36° 13' 14", long. 106° 45' 42".

Gallup—K06IS, Ch. 6, KOB-TV LLC. (KOB-TV Ch. 4 Albuquerque)

Technical Facilities: 0.318-kw ERP, lat. 35° 54' 36", long. 108° 46' 33".

Gallup—K08IJ, Ch. 8, KOAT Hearst-Argyle Television Inc. (KOAT-TV Ch. 7 Albuquerque)

Technical Facilities: 0.515-kw ERP, lat. 35° 54' 34", long. 108° 46' 27".

Gallup—K23FE, Ch. 23, Regents of U. of NM and Board of Education. (KNME-TV Ch. 5 Albuquerque)

Technical Facilities: 1.04-kw ERP, lat. 35° 36' 16", long. 108° 40' 49".

Gallup—K48GK, Ch. 48, Emmis Television License LLC. (KRQE Ch. 13 Albuquerque)

Technical Facilities: 1.18-kw ERP, lat. 35° 32' 008", long. 108° 44' 28".

Gallup—K65BH, Ch. 65, City of Gallup. (KOB-TV Ch. 4 Albuquerque)

Technical Facilities: 0.1-kw ERP, lat. 35° 32' 004", long. 108° 44' 26".

Gallup—K67BP, Ch. 67, City of Gallup. (KOAT-TV Ch. 7 Albuquerque)

Technical Facilities: 0.1-kw ERP, lat. 35° 32' 004", long. 108° 44' 26".

Gallup—KIAZ-LP, Ch. 14, Pappas Telecasting Companies. Phone: 559-733-7800.

Technical Facilities: 10-kw ERP, 318-ft. above ground, 6929-ft. above sea level, lat. 35° 32' 00", long. 108° 38' 11".

Ownership: Pappas Telecasting Companies.

Gallup & Tohatchi—K21HJ, Ch. 21, Christian Broadcasting Communications. Phone: 505-327-1445.

Technical Facilities: 1.65-kw ERP, 43-ft. above ground, 7897-ft. above sea level, lat. 35° 36' 18", long. 108° 41' 11".

Ownership: Christian Broadcasting Communications.

Grants—K46FI, Ch. 46, Raycom National License Subsidiary LLC. (KASA-TV Ch. 2 Santa Fe)

Technical Facilities: lat. 35° 15' 10", long. 107° 35' 48".

Ownership: Raycom Media Inc.

Grants & Milan—K06CU, Ch. 6, KOB-TV LLC. (KOB-TV Ch. 4 Albuquerque)

Technical Facilities: 0.009-kw ERP, lat. 35° 07' 000", long. 107° 54' 002".

Grants & Milan—K09EP, Ch. 9, Emmis Television License LLC. (KRQE Ch. 13 Albuquerque)

Technical Facilities: 0.009-kw ERP, lat. 35° 07' 000", long. 107° 54' 002".

Grants & Milan—K11EV, Ch. 11, KOAT Hearst-Argyle Television Inc. (KOAT-TV Ch. 7 Albuquerque)

Technical Facilities: 0.001-kw ERP, lat. 35° 07' 000", long. 107° 54' 002".

Grants & Milan—K33GA, Ch. 33, Regents of U. of NM and Board of Education. (KNME-TV Ch. 5 Albuquerque)

Technical Facilities: 0.116-kw ERP, lat. 35° 07' 000", long. 107° 54' 002".

Guadalupita—K09LQ, Ch. 9, KOB-TV LLC. (KOB-TV Ch. 4 Albuquerque)

Technical Facilities: 0.002-kw ERP, lat. 36° 07' 21", long. 105° 13' 24".

Guadalupita—K11NV, Ch. 11, Emmis Television License LLC. (KRQE Ch. 13 Albuquerque)

Technical Facilities: lat. 36° 07' 19", long. 105° 13' 25".

Hatch—K26GJ, Ch. 28, Regents of New Mexico State U. Phone: 505-646-2222.

Technical Facilities: 1.78-kw ERP, 43-ft. above ground, 4832-ft. above sea level, lat. 32° 41' 43", long. 107° 003' 48".

Hillsboro—K02IP, Ch. 2, Hillsboro TV Assn. (KVIA-TV Ch. 7 El Paso)

Technical Facilities: 0.006-kw ERP, lat. 32° 55' 45", long. 107° 32' 000".

Hillsboro—K06DX, Ch. 6, Hillsboro TV Assn. (KTSM-TV Ch. 9 El Paso)

Technical Facilities: 0.005-kw ERP, lat. 32° 55' 45", long. 107° 32' 000".

Hillsboro—K08LP, Ch. 8, Hillsboro TV Assn. (KOAT-TV Ch. 7 Albuquerque)

Technical Facilities: lat. 32° 55' 24", long. 107° 32' 43".

Hillsboro—K11HB, Ch. 11, Hillsboro TV Assn. (KDBC-TV Ch. 4 El Paso; KRQE Ch. 13 Albuquerque)

Technical Facilities: 0.005-kw ERP, lat. 32° 55' 45", long. 107° 32' 000".

Hillsboro—K13UL, Ch. 13, Regents of New Mexico State U. (KRWG-TV Ch. 22 Las Cruces)

Technical Facilities: 0.86-kw ERP, lat. 32° 55' 24", long. 107° 32' 43".

Hillsboro—K18DY, Ch. 18, Raycom National License Subsidiary LLC. (KOAT-TV Ch. 7 Albuquerque; KASA-TV Ch. 2 Santa Fe)

Technical Facilities: lat. 32° 55' 24", long. 107° 32' 43".

Ownership: Raycom Media Inc.

Hobbs—K12NH, Ch. 12, KOAT Hearst-Argyle Television Inc. (KOAT-TV Ch. 7 Albuquerque; KOAT-TV Ch. 7 Albuquerque)

Technical Facilities: lat. 32° 45' 59", long. 103° 10' 11".

Hobbs—K16EB, Ch. 16, Michael J. Carter. Phone: 813-962-1473.

Technical Facilities: 175-w TPO, 1-kw ERP, 614-ft. above ground, 955-ft. above sea level, lat. 32° 40' 27", long. 103° 06' 38".

Holds CP for change to 10-kw ERP, 425-ft. above ground, 4034-ft. above sea level, lat. 32° 40' 25", long. 103° 006' 41". BPTTL-20030428AAI.

Transmitter: 1.2-mi. SE of Hobbs.

Began Operation: October 6, 1999.

Ownership: Community Television Development.

Hobbs—K47CF, Ch. 47, Ramar Communications II Ltd.

Technical Facilities: 8.9-kw ERP, lat. 32° 43' 28", long. 103° 009' 003".

Holds CP for change to 16.7-kw ERP, 492-ft. above ground, 4114-ft. above sea level, lat. 32° 43' 28", long. 103° 005' 46". BPTT-20040223ACQ.

Transmitter: 1.5-mi. NW of Hobbs.

Ownership: Ramar Communications II Ltd.

Hobbs—K50GM, Ch. 50, Raycom National License Subsidiary LLC. Phone: 505-246-2222.

Technical Facilities: 93-w TPO, 10-kw ERP, 151-ft. above ground, 3812-ft. above sea level, lat. 32° 47' 12", long. 103° 007' 005".

Transmitter: Atop Mescalero Ridge, near Hobbs.

Began Operation: September 29, 1999.

Ownership: Raycom Media Inc.

Hobbs—K58EJ, Ch. 58, KOAT Hearst-Argyle Television Inc. (KOAT-TV Ch. 7 Albuquerque)

Technical Facilities: 0.097-kw ERP, lat. 32° 45' 59", long. 103° 10' 11".

Hobbs—KHLC-LP, Ch. 18, Prime Time Christian Broadcasting Inc. (KRPV Ch. 27 Roswell)

Technical Facilities: 7.3-kw ERP, 250-ft. above ground, 3891-ft. above sea level, lat. 32° 42' 34", long. 103° 009' 007".

Hornsby Ranch, etc.—K25HJ, Ch. 25, Emmis Television License LLC. (KRQE Ch. 13 Albuquerque)

Technical Facilities: 1.028-kw ERP, 159-ft. above ground, 5735-ft. above sea level, lat. 34° 59' 07", long. 104° 08' 00".

Ownership: Emmis Communications Corp.

Horse Springs—K46EZ, Ch. 46, KOAT Hearst-Argyle Television Inc. (KOAT-TV Ch. 7 Albuquerque)

Technical Facilities: 0.255-kw ERP, lat. 33° 46' 14", long. 107° 51' 15".

Horse Springs Store & ranch area—K48GM, Ch. 48, KOB-TV LLC. (KOB-TV Ch. 4 Albuquerque)

Technical Facilities: 0.431-kw ERP, lat. 33° 46' 15", long. 107° 51' 18".

Indian Village—K20GT, Ch. 20, KOB-TV LLC. (KOB-TV Ch. 4 Albuquerque)

Technical Facilities: 1.1-kw ERP, 70-ft. above ground, 8800-ft. above sea level, lat. 35° 27' 59", long. 108° 14' 25".

Ownership: Hubbard Broadcasting Inc.

Las Cruces—K20GL, Ch. 20, KDBC License LLC.

Technical Facilities: 4.56-kw ERP, lat. 32° 16' 41", long. 106° 54' 36".

Las Cruces—K30FH, Ch. 30, Prime Time Christian Broadcasting Inc.

Technical Facilities: 42.5-kw ERP, lat. 32° 24' 17", long. 106° 45' 38".

Transmitter: Twin Peaks.

Las Cruces—K42DJ, Ch. 42, KOB-TV LLC. (KOB-TV Ch. 4 Albuquerque)

Technical Facilities: 2.45-kw ERP, lat. 32° 16' 44", long. 106° 54' 40".

Transmitter: S of Las Cruces Airport, 9.3-mi. W of Las Cruces.

Las Cruces—K54GR, Ch. 54, Regents of New Mexico State U.

Technical Facilities: 0.96-kw ERP, 94-ft. above ground, 4908-ft. above sea level, lat. 32° 24' 17", long. 106° 45' 38".

Las Cruces—KLCP-LP, Ch. 30, Prime Time Christian Broadcasting Inc. Phone: 915-563-0420. Fax: 915-563-1736.

Technical Facilities: 1000-w TPO, 42.5-kw ERP, 98-ft. above ground, 4864-ft. above sea level, lat. 32° 24' 17", long. 106° 45' 38".

Transmitter: Twin Peaks.

Began Operation: May 7, 1999.

Ownership: Prime Time Christian Broadcasting Inc.

Personnel: Al Cooper, General Manager; Jay Westcott, Chief Engineer; Jeff Welter, Sales Manager.

New Mexico — Low Power TV & TV Translator Stations

- Las Cruces & Organ**—K57BV, Ch. 57, NPG of Texas LP. (KVIA-TV Ch. 7 El Paso)
 Technical Facilities: 44-kw ERP, lat. 32° 16' 41", long. 106° 54' 36".
- Las Vegas**—K09AI, Ch. 9, KOAT Hearst-Argyle Television Inc. (KOAT-TV Ch. 7 Albuquerque)
 Technical Facilities: 0.02-kw ERP, lat. 35° 35' 004", long. 105° 12' 007".
- Las Vegas**—K43FI, Ch. 43, Emmis Television License LLC. (KRQE Ch. 13 Albuquerque)
 Technical Facilities: 0.99-kw ERP, lat. 35° 36' 16", long. 105° 15' 35".
 Transmitter: The Creston, 2.5-mi. W of Las Vegas.
- Las Vegas**—K47GV, Ch. 47, KOB-TV LLC. (KOB-TV Ch. 4 Albuquerque)
 Technical Facilities: 1.2-kw ERP, lat. 35° 37' 39", long. 105° 14' 10".
- Las Vegas & Loma Parks**—K33FL, Ch. 33, Regents of U. of NM and Board of Education. (KNME-TV Ch. 5 Albuquerque)
 Technical Facilities: 0.731-kw ERP, lat. 35° 37' 59", long. 105° 14' 10".
- Lordsburg**—K02KP, Ch. 2, Regents of New Mexico State U. (KRWG-TV Ch. 22 Las Cruces)
 Technical Facilities: 0.04-kw ERP, lat. 32° 19' 40", long. 108° 43' 38".
- Lordsburg**—K27FN, Ch. 27, KOB-TV LLC. (KOB-TV Ch. 4 Albuquerque)
 Technical Facilities: 0.133-kw ERP, lat. 32° 18' 58", long. 108° 45' 20".
 Transmitter: Lookout Hill, 1.9-mi. SW of Lordsburg.
- Lordsburg**—K29DP, Ch. 29, Emmis Television License LLC. (KRQE Ch. 13 Albuquerque)
 Technical Facilities: 0.133-kw ERP, lat. 32° 18' 58", long. 108° 45' 18".
 Transmitter: 1.8-mi. SW of Lordsburg.
- Lordsburg**—K36GA, Ch. 36, KOB-TV LLC.
 Technical Facilities: 0.23-kw ERP, 15-ft. above ground, 8001-ft. above sea level, lat. 32° 34' 57", long. 108° 25' 26".
- Lordsburg**—K52FW, Ch. 52, KOAT Hearst-Argyle Television Inc. (KOAT-TV Ch. 7 Albuquerque)
 Technical Facilities: 0.22-kw ERP, lat. 32° 34' 57", long. 108° 25' 29".
- Lordsburg**—K63DU, Ch. 63, Emmis Television License LLC.
 Technical Facilities: 3.92-kw ERP, lat. 32° 34' 57", long. 108° 25' 29".
- Mescalero**—K12KU, Ch. 12, Apache Tribe of Mescalero. (KRQE Ch. 13 Albuquerque)
 Technical Facilities: 0.034-kw ERP, lat. 33° 09' 40", long. 105° 46' 30".
- Mescalero**—K130Y, Ch. 13, Emmis Television License LLC. (KBIM-TV Ch. 10 Roswell)
 Technical Facilities: lat. 33° 09' 40", long. 105° 46' 30".
- Mescalero Apache Reservation**—K11NW, Ch. 11, New Mexico Broadcasting Co. Inc. (KRQE Ch. 13 Albuquerque)
 Technical Facilities: 0.01-kw ERP, lat. 33° 11' 16", long. 105° 42' 55".
- Montoya**—K22EU, Ch. 22, Raycom National License Subsidiary LLC. (KASA-TV Ch. 2 Santa Fe)
 Technical Facilities: 1.15-kw ERP, lat. 34° 59' 007", long. 104° 008' 000".
 Ownership: Raycom Media Inc.
- Montoya & Newkirk**—K17FK, Ch. 17, KOB-TV LLC.
 Technical Facilities: 1.2-kw ERP, 160-ft. above ground, 5734-ft. above sea level, lat. 34° 59' 004", long. 104° 008' 000".
- Montoya & Newkirk**—K57BR, Ch. 57, KOAT Hearst-Argyle TV Inc.
 Technical Facilities: 1.1-kw ERP, 150-ft. above ground, 5721-ft. above sea level, lat. 34° 59' 04", long. 104° 07' 59".
- Mora**—K06HX, Ch. 6, Raycom National License Subsidiary LLC. (KRQE Ch. 13 Albuquerque)
 Technical Facilities: 0.004-kw ERP, lat. 35° 57' 31", long. 105° 21' 14".
 Ownership: Raycom Media Inc.
- Mora**—K09DZ, Ch. 9, KOB-TV LLC. (KOB-TV Ch. 4 Albuquerque)
 Technical Facilities: 0.007-kw ERP, lat. 35° 57' 31", long. 105° 21' 14".
- Mora**—K22EW, Ch. 22, Emmis Television License LLC. (KNME-TV Ch. 5 Albuquerque)
 Technical Facilities: lat. 35° 57' 39", long. 105° 21' 13".
- Mora**—K25FI, Ch. 25, KOB-TV LLC. (KOB-TV Ch. 4 Albuquerque)
 Technical Facilities: lat. 35° 57' 39", long. 105° 21' 13".
- Mora**—K31EO, Ch. 31, Regents of U. of NM & Board of Education. Phone: 505-277-2121.
 Technical Facilities: 1.029-kw ERP, 45-ft. above ground, 8507-ft. above sea level, lat. 35° 57' 36", long. 105° 21' 12".
 Transmitter: 1.6-mi. SW of Mora.
- Mud Canyon**—K130X, Ch. 13, Emmis Television License LLC.
 Technical Facilities: lat. 33° 11' 16", long. 105° 42' 55".
- Nolan & Wooton**—K20GQ, Ch. 20, Raycom National License Subsidiary LLC.
 Technical Facilities: 1.18-kw ERP, 66-ft. above ground, 7211-ft. above sea level, lat. 35° 36' 16", long. 105° 15' 35".
 Ownership: Raycom Media Inc.
- Penasco**—K06FT, Ch. 6, Penasco Social Action Committee. (KOB-TV Ch. 4 Albuquerque)
 Technical Facilities: 0.001-kw ERP, lat. 36° 13' 002", long. 105° 43' 59".
- Penasco**—K44CZ, Ch. 44, Regents of the U. of New Mexico. Phone: 505-277-2121.
 Technical Facilities: 0.15-kw ERP, 13-ft. above ground, 8035-ft. above sea level, lat. 36° 13' 13", long. 105° 43' 59".
 Holds CP for change to 0.901-kw ERP, 126-ft. above ground, 10927-ft. above sea level, lat. 36° 14' 49.90", long. 105° 39' 15.00".
 BMJPTT-20000831CHD.
 Ownership: Regents of New Mexico State U.
- Pie Town**—K31FX, Ch. 31, Regents of the U. of New Mexico & Board of.
 Technical Facilities: 2.4-kw ERP, lat. 34° 17' 000", long. 107° 54' 44".
- Portales**—K14KO, Ch. 14, Raycom National License Subsidiary LLC. (KASA-TV Ch. 2 Santa Fe)
 Technical Facilities: 4.4-kw ERP, 561-ft. above ground, 4629-ft. above sea level, lat. 34° 15' 008", long. 103° 14' 21".
 Ownership: Raycom Media Inc.
- Portales**—K30FM, Ch. 30, KOAT Hearst-Argyle Television Inc. (KOAT-TV Ch. 7 Albuquerque)
 Technical Facilities: lat. 34° 08' 007", long. 103° 36' 57".
- Quemado**—K06KP, Ch. 6, Emmis Television License LLC. (KRQE Ch. 13 Albuquerque)
 Phone: 818-973-2722.
 Technical Facilities: 0.011-kw ERP, lat. 34° 20' 45", long. 108° 34' 15".
 Ownership: Emmis Communications Corp.
- Quemado**—K09JK, Ch. 9, KOB-TV LLC. (KOB-TV Ch. 4 Albuquerque)
 Technical Facilities: 0.009-kw ERP, lat. 34° 20' 45", long. 108° 34' 15".
- Quemado**—K15FS, Ch. 15, Regents of Univ. of NM.
 Technical Facilities: 0.159-kw ERP, 7608-ft. above sea level, lat. 34° 19' 47", long. 108° 34' 41".
- Raton**—K16CH, Ch. 16, KOAT Hearst-Argyle Television Inc. (KOAT-TV Ch. 7 Albuquerque)
 Technical Facilities: lat. 36° 40' 56", long. 104° 24' 52".
- Raton**—K18CT, Ch. 18, Trinity Broadcasting Network Inc. (KTBN-TV Ch. 40 Santa Ana)
 Technical Facilities: lat. 36° 54' 12", long. 104° 27' 37".
- Raton**—K26DX, Ch. 26, KOB-TV LLC.
 Technical Facilities: lat. 36° 40' 56", long. 104° 24' 52".
- Raton**—K40DI, Ch. 40, Raycom National License Subsidiary LLC. (KASA-TV Ch. 2 Santa Fe)
 Technical Facilities: 1.15-kw ERP, lat. 36° 33' 36", long. 105° 11' 40".
 Transmitter: Green Mountain, 8-mi. W of Cimarron.
 Ownership: Raycom Media Inc.
- Raton, etc.**—K20CV, Ch. 20, Regents of U. of New Mexico. (KNME-TV Ch. 5 Albuquerque)
 Phone: 505-277-2121.
 Technical Facilities: 1.029-kw ERP, 89-ft. above ground, 7815-ft. above sea level, lat. 36° 40' 59", long. 104° 24' 51".
- Raton, etc.**—K43GW, Ch. 43, Emmis Television License LLC. (KRQE Ch. 13 Albuquerque)
 Technical Facilities: 1.274-kw ERP, 49-ft. above ground, 7811-ft. above sea level, lat. 36° 40' 56", long. 104° 24' 52".
 Transmitter: Eagle Tail Mountain, 15-mi. S of Raton.
 Ownership: Emmis Communications Corp.
- Red River**—K03CZ, Ch. 3, Regents of the U. of New Mexico & Board of. (KNME-TV Ch. 5 Albuquerque)
 Technical Facilities: 0.013-kw ERP, lat. 36° 43' 38", long. 105° 25' 28".
- Red River**—K08ES, Ch. 8, Emmis Television License LLC. (KRQE Ch. 13 Albuquerque)
 Technical Facilities: 0.02-kw ERP, lat. 36° 41' 000", long. 105° 22' 21".
- Red River**—K120C, Ch. 12, Hearst-Argyle Properties Inc.
 Technical Facilities: 5.6-kw ERP, lat. 36° 41' 000", long. 105° 22' 21".
- Red River**—K46GL, Ch. 46, KOB-TV LLC. (KOB-TV Ch. 4 Albuquerque)
 Technical Facilities: 1.4-kw ERP, 50-ft. above ground, 9991-ft. above sea level, lat. 36° 41' 000", long. 105° 22' 21".
 Ownership: Hubbard Broadcasting Inc.
- Rinconada, Dixon & Embudo**—K09LN, Ch. 9, Dixon Social Action Committee. (KOB-TV Ch. 4 Albuquerque)
 Technical Facilities: 0.04-kw ERP, lat. 36° 12' 29", long. 105° 54' 000".
- Rodeo**—K02IG, Ch. 2, Rodeo TV Assn. (KOLD-TV Ch. 13 Tucson)
 Technical Facilities: 0.03-kw ERP, lat. 31° 53' 43", long. 108° 57' 50".
- Rodeo**—K07CW, Ch. 7, Rodeo TV Assn. (KGUN Ch. 9 Tucson)
 Technical Facilities: 0.021-kw ERP, lat. 31° 54' 008", long. 108° 57' 50".
- Rodeo**—K11FT, Ch. 11, Rodeo TV Assn.
 Technical Facilities: 0.021-kw ERP, lat. 31° 53' 43", long. 108° 57' 50".
- Roswell**—K13RK, Ch. 13, KOAT Hearst-Argyle Television Inc. (KOAT-TV Ch. 7 Albuquerque)
 Technical Facilities: 0.05-kw ERP, lat. 33° 24' 005", long. 104° 22' 45".
- Roswell**—K15FT, Ch. 15, Raycom National License Subsidiary LLC. (KASA-TV Ch. 2 Santa Fe) Phone: 505-246-2222.
 Technical Facilities: 10-kw ERP, 85-ft. above ground, 3835-ft. above sea level, lat. 33° 24' 005", long. 104° 22' 33".
 Ownership: Raycom Media Inc.
- Roswell**—K17EM, Ch. 17, Acme Television Licenses of NM LLC.
 Technical Facilities: 1000-w TPO, 13.7-kw ERP, 225-ft. above ground, 1279-ft. above sea level, lat. 33° 24' 05", long. 104° 22' 45".
 Transmitter: Comanche Hill, 0.9-mi. W of Pecos River Bridge.
 Began Operation: August 4, 1997.
 Ownership: ACME Communications Inc.
 Personnel: Dan Myers, General Manager; Tom Wimberly, Chief Engineer.
- Roswell**—K50IA, Ch. 50, Trinity Broadcasting Network Inc. Phone: 714-730-0661.
 Technical Facilities: 5.4-kw ERP, 131-ft. above ground, 4101-ft. above sea level, lat. 33° 21' 47", long. 104° 38' 11".
 Ownership: Trinity Broadcasting Network Inc.

Roswell—K62AL, Ch. 62, KOAT Hearst-Argyle Television Inc. (KOAT-TV Ch. 7 Albuquerque)

Technical Facilities: 9.94-kw ERP, 164-ft. above ground, 3891-ft. above sea level, lat. 33° 24' 05", long. 104° 22' 45".

Roswell—KKGDL, Ch. 33, Prime Time Christian Broadcasting Inc. (KRPV Ch. 27 Roswell) Phone: 915-563-0420.

Technical Facilities: 1.275-kw ERP, 46-ft. above ground, 3665-ft. above sea level, lat. 33° 21' 44", long. 104° 31' 27".

Ownership: Prime Time Christian Broadcasting Inc.

Roswell—KPLP-LP, Ch. 44, Prime Time Christian Broadcasting Inc. (KRPV Ch. 27 Roswell; KMLM Ch. 42 Odessa)

Technical Facilities: 0.59-kw ERP, lat. 33° 23' 34", long. 104° 31' 27".

Transmitter: N. of Maljamar on NM Rte. 172.

Roy—K06EM, Ch. 6, KOB-TV LLC. (KOB-TV Ch. 4 Albuquerque)

Technical Facilities: 0.013-kw ERP, lat. 35° 57' 50", long. 104° 13' 40".

Roy—K09AW, Ch. 9, Roy TV Club. (KOAT-TV Ch. 7 Albuquerque)

Technical Facilities: 0.01-kw ERP, lat. 35° 55' 33", long. 104° 24' 47".

Roy—K11AW, Ch. 11, Emmis Television License LLC. (KRQE Ch. 13 Albuquerque)

Technical Facilities: 0.01-kw ERP, lat. 35° 55' 33", long. 104° 24' 47".

Roy & Mosquero—K34FQ, Ch. 34, Regents of U. of NM and Board of Education. (KNME-TV Ch. 5 Albuquerque)

Technical Facilities: 1.14-kw ERP, lat. 38° 58' 00", long. 104° 13' 51".

Transmitter: 2.6-mi. NW of Roy.

Ruidoso—K16BZ, Ch. 16, Emmis Television License LLC. (KBIM-TV Ch. 10 Roswell)

Technical Facilities: 6.23-kw ERP, 49-ft. above ground, 10823-ft. above sea level, lat. 33° 24' 14", long. 105° 46' 55".

Ruidoso—K49EW, Ch. 49, Eastern New Mexico U. (KENW Ch. 3 Portales)

Technical Facilities: 21-kw ERP, lat. 33° 24' 14", long. 105° 46' 55".

Ruidoso—K58AH, Ch. 58, KOAT Hearst-Argyle TV Inc.

Technical Facilities: 0.712-kw ERP, 175-ft. above ground, 10939-ft. above sea level, lat. 33° 24' 14", long. 105° 46' 55".

Ruidoso—KGDR-LP, Ch. 47, Prime Time Christian Broadcasting Inc. (KRPV Ch. 27 Roswell)

Technical Facilities: 1.16-kw ERP, lat. 33° 24' 14", long. 105° 46' 55".

San Jon—K24DP, Ch. 24, Panhandle Tele-casting Co.

Technical Facilities: lat. 35° 05' 23", long. 102° 56' 24".

San Jon—K26DR, Ch. 26, NVG-Amarillo Inc. (KVII-TV Ch. 7 Amarillo) Phone: 404-955-4711.

Technical Facilities: lat. 35° 05' 23", long. 102° 56' 24".

Ownership: New Vision Group LLC.

San Jon—K28BA, Ch. 28, Nexstar Finance Inc. (KAMR-TV Ch. 4 Amarillo) Phone: 972-373-8800.

Technical Facilities: 0.64-kw ERP, lat. 35° 05' 23", long. 103° 56' 24".

Ownership: Nexstar Broadcasting Group Inc.

San Jon—K30DZ, Ch. 30, Mission Broadcasting Inc. (KFDA-TV Ch. 10 Amarillo; KCIT Ch. 14 Amarillo)

Technical Facilities: lat. 35° 05' 23", long. 102° 56' 24".

Santa Fe—K46GY, Ch. 46, Ramar Communications II Ltd. (KUBD Ch. 4 Ketchikan) Phone: 806-745-3434.

Technical Facilities: 150-kw ERP, 66-ft. above ground, 10630-ft. above sea level, lat. 35° 12' 51", long. 106° 27' 00".

Holds CP for change to 69-ft. above ground, 10633-ft. above sea level, BPTTL-20031003ACN.

Ownership: Ramar Communications II Ltd.

Santa Rosa—K34GL, Ch. 34, Raycom National License Subsidiary LLC. Phone: 505-246-2222.

Technical Facilities: 0.609-kw ERP, 82-ft. above ground, 4879-ft. above sea level, lat. 34° 57' 20", long. 104° 40' 53".

Ownership: Raycom Media Inc.

Santa Rosa—K36DI, Ch. 36, KOB-TV LLC. (KOB-TV Ch. 4 Albuquerque)

Technical Facilities: 0.554-kw ERP, lat. 34° 57' 20", long. 104° 40' 55".

Santa Rosa—K38HR, Ch. 38, Emmis Television License LLC. (KRQE Ch. 13 Albuquerque) Phone: 818-973-2722.

Technical Facilities: 0.631-kw ERP, 105-ft. above ground, 4902-ft. above sea level, lat. 34° 57' 20", long. 104° 40' 53" 0.65-kw ERP, lat. 34° 57' 20", long. 104° 40' 55".

Ownership: Emmis Communications Corp.

Santa Rosa—K60GB, Ch. 60, New Mexico Department of Education. (KNME-TV Ch. 5 Albuquerque)

Technical Facilities: 0.07-kw ERP, lat. 34° 57' 20", long. 104° 40' 55".

Santa Rosa—K64DV, Ch. 64, Santa Rosa Chamber of Commerce. (KOAT-TV Ch. 7 Albuquerque)

Technical Facilities: 0.55-kw ERP, lat. 34° 57' 20", long. 104° 40' 55".

Santa Rosa & Puerto de Luna—K30FP, Ch. 30, School District No. 8 & New Mexico Dept. Phone: 505-277-2121.

Technical Facilities: 1.17-kw ERP, lat. 34° 57' 20", long. 104° 40' 53".

Transmitter: 1.1-mi. N of center of Santa Rosa.

Santa Rosa Heights—K09KC, Ch. 9, KOB-TV LLC. (KOB-TV Ch. 4 Albuquerque)

Technical Facilities: 0.009-kw ERP, lat. 34° 56' 50", long. 104° 36' 30".

Shiprock—K45CU, Ch. 45, Raycom National LLC. (KASA-TV Ch. 2 Santa Fe; KNME-TV Ch. 5 Albuquerque)

Technical Facilities: 9.95-kw ERP, lat. 36° 27' 30", long. 109° 005' 37".

Ownership: Raycom Media Inc.

Shiprock—K48AW, Ch. 48, Navajo Nation. Phone: 602-787-6132.

Technical Facilities: 100-w TPO, 0.578-kw ERP, 56-ft. above ground, 5059-ft. above sea level, lat. 36° 48' 16", long. 108° 41' 41".

Transmitter: 1.5-mi. NNW of Shiprock at Shiprock Campus of Navajo Community College.

Ownership: Navajo Nation.

Personnel: Dr. Curtis Sweet, Director.

Shiprock, NM-Chinle, AZ—K32FK, Ch. 32, Christian Bcstg. Communications.

Technical Facilities: 1.78-kw ERP, 20-ft. above ground, 9800-ft. above sea level, lat. 36° 27' 30", long. 109° 05' 37".

Silver City—K25DI, Ch. 25, Raycom National License Subsidiary LLC. Phone: 214-977-6606.

Technical Facilities: 1.14-kw ERP, 52-ft. above ground, 7602-ft. above sea level, lat. 32° 50' 40", long. 108° 14' 18".

Ownership: Raycom Media Inc.

Silver City—K28GK, Ch. 28, Regents of New Mexico State U. (KRWG-TV Ch. 22 Las Cruces) Phone: 505-646-2222.

Technical Facilities: 9.38-kw ERP, 81-ft. above ground, 8171-ft. above sea level, lat. 32° 51' 49", long. 108° 14' 27".

Silver City—K45EC, Ch. 45, Emmis Television License LLC.

Technical Facilities: lat. 32° 50' 40", long. 108° 14' 18".

Silver City, etc.—K02ES, Ch. 2, KDBC License LLC.

Technical Facilities: 0.1-kw ERP, 7588-ft. above sea level, lat. 32° 50' 41", long. 108° 14' 18".

Socorro—K10MG, Ch. 10, KOB-TV LLC.

Technical Facilities: 0.17-kw ERP, 36-ft. above sea level, lat. 34° 04' 18", long. 106° 57' 44".

Socorro—K28CE, Ch. 28, Son Broadcasting Inc.

Technical Facilities: 7250-w TPO, 1.9-kw ERP, 40-ft. above ground, 7270-ft. above sea level, lat. 34° 04' 18", long. 106° 57' 44".

Transmitter: Socorro Peak, 3-mi. W of Socorro.

Ownership: Son Broadcasting Inc.

Socorro—K44HJ, Ch. 44, Raycom National License Subsidiary LLC. Phone: 505-246-2222.

Technical Facilities: 0.288-kw ERP, 30-ft. above ground, 7274-ft. above sea level, lat. 34° 04' 18", long. 106° 57' 45".

Ownership: Raycom Media Inc.

Springer & rural area—K08BC, Ch. 8, Springer Community TV Club. (KOB-TV Ch. 4 Albuquerque)

Technical Facilities: 0.003-kw ERP, lat. 36° 20' 45", long. 104° 36' 15".

Taos—K06LE, Ch. 6, KOB-TV LLC. (KOB-TV Ch. 4 Albuquerque)

Technical Facilities: 0.06-kw ERP, lat. 35° 23' 51", long. 105° 32' 34".

Taos—K08KX, Ch. 8, Hearst-Argyle Properties Inc. (KOAT-TV Ch. 7 Albuquerque)

Technical Facilities: 0.08-kw ERP, lat. 36° 23' 51", long. 105° 32' 34".

Taos—K120G, Ch. 12, Raycom National License Subsidiary LLC.

Technical Facilities: lat. 36° 34' 58", long. 105° 35' 38".

Taos—K21FD, Ch. 21, Emmis Television License LLC. (KRQE Ch. 13 Albuquerque)

Technical Facilities: 10.3-kw ERP, lat. 36° 23' 51", long. 105° 32' 34".

Transmitter: NW slope of Devisadero Peak, 1.8-mi. E of Taos.

Taos—K33BN, Ch. 33, Regents of the U. of New Mexico. (KNME-TV Ch. 5 Albuquerque) Phone: 505-277-2121.

Technical Facilities: 0.542-kw ERP, 98-ft. above ground, 7497-ft. above sea level, lat. 36° 23' 51", long. 105° 32' 34".

Taos—K58DW, Ch. 58, Son Broadcasting Inc. (KCHF Ch. 11 Santa Fe)

Technical Facilities: lat. 36° 23' 51", long. 105° 32' 34".

Tecolote—K49IL, Ch. 49, Regents of U. of New Mexico and Board of Education of the City of Albuquerque. (KNME-TV Ch. 5 Albuquerque; KNME-TV Ch. 5 Albuquerque) Phone: 505-277-2121.

Technical Facilities: 0.825-kw ERP, 192-ft. above ground, 6944-ft. above sea level, lat. 35° 24' 15", long. 105° 11' 23".

Ownership: Board of Education of the City of Albuquerque; Regents of the U. of New Mexico.

Thoreau—K36FD, Ch. 36, Regents of U. of NM and Board of Education. (KNME-TV Ch. 5 Albuquerque)

Technical Facilities: 1.223-kw ERP, lat. 35° 28' 00", long. 108° 14' 26".

Transmitter: Mount Powell, approx. 4.7-mi. NNW of Thoreau.

Tierra Amarilla—K36EU, Ch. 36, KOAT Hearst-Argyle Television Inc. (KOAT-TV Ch. 7 Albuquerque)

Technical Facilities: lat. 36° 53' 58", long. 106° 36' 00".

Tierra Amarilla, etc.—K09KJ, Ch. 9, KOB-TV LLC. (KOB-TV Ch. 4 Albuquerque)

Technical Facilities: 0.04-kw ERP, 8865-ft. above sea level, lat. 36° 53' 58", long. 106° 36' 05".

Timberon—K12MP, Ch. 12, Vision Broadcasting Network Inc. (KFOX-TV Ch. 14 El Paso)

Technical Facilities: lat. 32° 38' 54", long. 105° 40' 50".

Tohatchi—K41FK, Ch. 41, Raycom National License Subsidiary LLC. (KASA-TV Ch. 2 Santa Fe) Phone: 505-346-2222.

Technical Facilities: 1.15-kw ERP, 69-ft. above ground, 9039-ft. above sea level, lat. 35° 54' 30", long. 108° 46' 28".

Ownership: Raycom Media Inc.

Tres Piedras—K53BA, Ch. 53, Regents of the University of NM. Phone: 505-277-2121.

Technical Facilities: 0.994-kw ERP, 107-ft. above ground, 11017-ft. above sea level, lat. 36° 51' 25", long. 106° 01' 12".

New Mexico — Low Power TV & TV Translator Stations

Truth or Consequences—K17BH, Ch. 17, Board of Education-Truth or Consequences. (KNME-TV Ch. 5 Albuquerque)
 Technical Facilities: 0.63-kw ERP, lat. 33° 08' 48", long. 107° 17' 006".

Truth or Consequences—K25HV, Ch. 25, Emmis Television License LLC. (KRQE Ch. 13 Albuquerque) Phone: 818-973-2722.

Technical Facilities: 0.653-kw ERP, 30-ft. above ground, 5030-ft. above sea level, lat. 33° 08' 48", long. 107° 17' 006".

Ownership: Emmis Communications Corp.

Truth or Consequences—K27BN, Ch. 27, Raycom National License Subsidiary LLC. (KASA-TV Ch. 2 Santa Fe)

Technical Facilities: 0.63-kw ERP, lat. 33° 08' 48", long. 107° 17' 006".

Ownership: Raycom Media Inc.

Truth or Consequences—K40GH, Ch. 40, Regents of New Mexico State Univ.

Technical Facilities: 0.333-kw ERP, 40-ft. above ground, 4981-ft. above sea level, lat. 33° 08' 48", long. 107° 17' 006".

Ownership: Regents of New Mexico State U.

Truth or Consequences—K40GH, Ch. 40, Regents of New Mexico State Univ.

Technical Facilities: 0.333-kw ERP, 40-ft. above ground, 4981-ft. above sea level, lat. 33° 08' 48", long. 107° 17' 006".

Ownership: Regents of New Mexico State U.

Truth or Consequences—K51BQ, Ch. 51, City of Truth or Consequences. (KOB-TV Ch. 4 Albuquerque)

Technical Facilities: 0.74-kw ERP, lat. 33° 08' 48", long. 107° 17' 006".

Truth or Consequences—K64CG, Ch. 64, City of Truth or Consequences. (KOAT-TV Ch. 7 Albuquerque)

Technical Facilities: 0.74-kw ERP, lat. 33° 08' 48", long. 107° 17' 006".

Tucumcari—K32FE, Ch. 32, Regents of Eastern New Mexico U. (KENW Ch. 3 Portales)
 Technical Facilities: 1.29-kw ERP, lat. 35° 08' 002", long. 103° 41' 56".

Transmitter: Tucumcari Mountain, 3.8-mi. SW of Tucumcari.

Tucumcari—K35FP, Ch. 35, UHF TV Assn. (KOB-TV Ch. 4 Albuquerque) Phone: 505-461-2740.

Technical Facilities: 0.66-kw ERP, 45-ft. above ground, 4787-ft. above sea level, lat. 35° 08' 20", long. 103° 41' 45".

Tucumcari—K40DK, Ch. 40, UHF TV Assn. (KCIT Ch. 14 Amarillo)

Technical Facilities: lat. 35° 08' 20", long. 103° 41' 45".

Tucumcari—K42CR, Ch. 42, UHF TV Assn. (KOAT-TV Ch. 7 Albuquerque)

Technical Facilities: lat. 35° 08' 20", long. 103° 41' 45".

Tucumcari—K44CJ, Ch. 44, Emmis Television License LLC. (KRQE Ch. 13 Albuquerque)

Technical Facilities: 1.22-kw ERP, lat. 35° 08' 002", long. 103° 41' 56".

Tucumcari—K46BU, Ch. 46, UHF TV Assn. (KFDA-TV Ch. 10 Amarillo)

Technical Facilities: 0.091-kw ERP, lat. 35° 08' 20", long. 103° 41' 45".

Tucumcari—K48EH, Ch. 48, Raycom National License Subsidiary LLC. (KASA-TV Ch. 2 Santa Fe)

Technical Facilities: lat. 35° 08' 003", long. 103° 41' 55".

Ownership: Raycom Media Inc.

Tucumcari—K50CX, Ch. 50, UHF TV Assn. (KAMR-TV Ch. 4 Amarillo)

Technical Facilities: lat. 35° 08' 20", long. 103° 41' 45".

Tucumcari vicinity—K38FP, Ch. 38, UHF TV Assn. (KVII-TV Ch. 7 Amarillo)

Technical Facilities: 0.67-kw ERP, lat. 35° 08' 20", long. 103° 41' 45".

Vermejo Park—K06FV, Ch. 6, Vermejo Park Corp. (KOB-TV Ch. 4 Albuquerque)

Technical Facilities: 0.003-kw ERP, lat. 36° 53' 37", long. 104° 58' 24".

Vermejo Park—K07XF, Ch. 7, Vermejo Park LLC. Phone: 505-445-2059.

Technical Facilities: 0.003-kw ERP, lat. 36° 53' 34", long. 104° 58' 24".

Vermejo Park—K09IY, Ch. 9, Vermejo Park Corp. (KRQE Ch. 13 Albuquerque)

Technical Facilities: 0.009-kw ERP, lat. 36° 53' 37", long. 104° 58' 24".

Vermejo Park—K11JB, Ch. 11, Vermejo Park Corp. (KOAT-TV Ch. 7 Albuquerque)

Technical Facilities: 0.009-kw ERP, lat. 36° 53' 37", long. 104° 58' 24".

Vermejo Park—K13XN, Ch. 13, Vermejo Park LLC. Phone: 505-445-2059.

Technical Facilities: 0.003-kw ERP, lat. 36° 53' 34", long. 104° 58' 24".

Wagon Mound—K06BN, Ch. 6, Emmis Television License LLC. (KRQE Ch. 13 Albuquerque)

Technical Facilities: 0.028-kw ERP, lat. 36° 00' 30", long. 104° 40' 55".

Wagon Mound—K09CR, Ch. 9, Wagon Mound TV Club. (KOB-TV Ch. 4 Albuquerque)

Technical Facilities: 0.028-kw ERP, lat. 36° 00' 30", long. 104° 40' 55".

Wagon Mound—K11MD, Ch. 11, Wagon Mound TV Club. (KOAT-TV Ch. 7 Albuquerque; KTVQ Ch. 2 Billings)

Technical Facilities: 0.003-kw ERP, lat. 36° 00' 30", long. 104° 40' 55".

Wagon Mound—K36FQ, Ch. 36, Regents of U. of NM and Board of Education. (KNME-TV Ch. 5 Albuquerque)

Technical Facilities: 0.06-kw ERP, lat. 36° 00' 19", long. 104° 42' 12".

Zuni—K39FY, Ch. 39, Emmis Television License LLC.

Technical Facilities: 0.829-kw ERP, lat. 35° 06' 50", long. 108° 44' 006".

Zuni—K43DL, Ch. 43, Zuni Public School District. (KNME-TV Ch. 5 Albuquerque)

Technical Facilities: 0.76-kw ERP, 95-ft. above ground, 7195-ft. above sea level, lat. 35° 06' 50", long. 108° 44' 12".

Zuni Pueblo—K09FR, Ch. 9, Zuni Communications Authority. (KOAT-TV Ch. 7 Albuquerque)

Technical Facilities: 0.01-kw ERP, lat. 35° 06' 50", long. 108° 44' 12".

Zuni Pueblo—K16DL, Ch. 16, KOB-TV LLC.

Technical Facilities: 0.26-kw ERP, lat. 35° 06' 50", long. 108° 44' 12".

Transmitter: 7-mi. NE of Zuni Pueblo.

New York

Albany—W52DF, Ch. 52, Trinity Broadcasting Network Inc. (KTBN-TV Ch. 40 Santa Ana) Phone: 714-832-2950. Fax: 714-730-0661.

Ownership: Trinity Broadcasting Network Inc.

Allentown, etc.—W59AH, Ch. 59, Western New York Public Broadcasting Assn. (WXXI-TV Ch. 21 Rochester)

Technical Facilities: 0.12-kw ERP, 2497-ft. above sea level, lat. 42° 04' 16", long. 78° 03' 57".

Amityville—WPXU-LP, Ch. 38, Paxson Communications LPTV Inc. Phones: 212-836-4045; 860-444-2626. Fax: 212-836-4048.

Technical Facilities: 1000-w TPO, 12.6-kw ERP, 253-ft. above ground, 354-ft. above sea level, lat. 40° 44' 45", long. 73° 37' 29".

Transmitter: 260 E. 2nd St., Mineola, NY.

Began Operation: July 2, 1996.

Ownership: Paxson Communications Corp.

Personnel: Lisa Phillips, General Manager & Sales Manager; Ron Brown, Chief Engineer.

Andover—W61AJ, Ch. 61, Western New York Public Broadcasting Assn. (WNED-TV Ch. 17 Buffalo)

Technical Facilities: lat. 42° 08' 25", long. 077° 49' 25".

Angelica & Belfast—W65AJ, Ch. 65, Western New York Public Broadcasting Assn. (WXXI-TV Ch. 21 Rochester)

Technical Facilities: 1.82-kw ERP, lat. 42° 19' 33", long. 078° 003' 008".

Auburn—W48AQ, Ch. 48, Sonny Persad. Phone: 315-253-2992.

Technical Facilities: 100-w TPO, 1.15-kw ERP, 230-ft. above ground, 938-ft. above sea level, lat. 42° 55' 43", long. 76° 33' 39".

Holds CP for change to 150-w TPO, 164-ft. above ground, 896-ft. above sea level, lat. 42° 55' 26", long. 76° 32' 50". transmitter to 183 Owasco Rd., BPTTL-2000411ACH.

Transmitter: 85 Osborne St., Auburn.

Ownership: Sonny Persad.

Bath—W20BL, Ch. 20, WYDC Inc. Phone: 607-937-6144. Fax: 607-937-4019.

Technical Facilities: 100-w TPO, 0.7-kw ERP, 250-ft. above ground, 2090-ft. above sea level, lat. 42° 18' 28", long. 77° 13' 18".

Transmitter: O'Brien Rd. on Irish Hill.

Ownership: WYDC Inc.

Personnel: Bill Christian, General Manager; Dennis Mahon, Sales Manager.

Binghamton—W14AH, Ch. 14, Trinity Broadcasting Network Inc. Phone: 714-832-2950. Fax: 714-730-0661.

Technical Facilities: 1000-w TPO, 7.8-kw ERP, 564-ft. above ground, 2257-ft. above sea level, lat. 42° 03' 22", long. 75° 56' 39".

Transmitter: Ingraham Hill, 0.3-mi. W of Folland & Hawleytown Rds., near Binghamton.

Began Operation: May 4, 1989.

Ownership: Trinity Broadcasting Network Inc.

Binghamton—W26BS, Ch. 26, Trinity Broadcasting Network Inc.

Technical Facilities: 0.74-kw ERP, lat. 42° 03' 22", long. 075° 56' 39".

Transmitter: 0.3-mi. W of Folland Rd. & Hawleytown Rd.

■ **Binghamton**—WBGH-CA, Ch. 20, Central NY News Inc. Phone: 918-388-5220.

Studio: 400 Plaza Dr. Suite C, Vestal, NY 13850.

Technical Facilities: 0.161-kw ERP, 279-ft. above ground, 1949-ft. above sea level, lat. 42° 03' 39", long. 75° 56' 36".

Began Operation: August 12, 1996.

Ownership: Clear Channel Communications Inc.

Personnel: Chris Zell, Chief Engineer; Mike Golden, General & National Sales Manager; Kathy Breno, Local Sales Manager; Scott Iddings, Program & Promotion Director; Bob Thomas, Production Manager.

Bolivar & Richburg—W68AJ, Ch. 68, Western New York Public Broadcasting Assn. (WNED-TV Ch. 17 Buffalo)

Technical Facilities: 0.017-kw ERP, lat. 42° 04' 009", long. 078° 11' 004".

Brooklyn—WBQM-LP, Ch. 3, Renard Communications Corp.

Technical Facilities: 0.75-kw ERP, 562-ft. above ground, 612-ft. above sea level, lat. 40° 44' 46", long. 73° 58' 52".

Brownsville—W54AY, Ch. 54, Island Broadcasting Co.

Technical Facilities: lat. 40° 40' 30", long. 073° 54' 50".

■ **Buffalo**—WBNF-CA, Ch. 15, Faith Broadcasting Network Inc. Phone: 618-997-9333. Fax: 618-997-1859.

Technical Facilities: 9.2-kw ERP, 551-ft. above ground, 1138-ft. above sea level, lat. 43° 01' 32", long. 78° 55' 43".

Holds CP for change to 27-kw ERP, 1142-ft. above sea level, BPTT-20010119AFH.

Transmitter: Existing WUTV(TV) tower, 951 Whitehaven Rd., Grand Island.

Ownership: Faith Broadcasting Network Inc.

Personnel: Colleen Brennan, Station Manager; Mike McMannus, Chief Engineer.

Buffalo—WBXZ-LP, Ch. 56, Renard Communications Corp. Phone: 315-468-0908.

Technical Facilities: 1000-w TPO, 13.7-kw ERP, 545-ft. above ground, 1148-ft. above sea level, lat. 42° 52' 47", long. 78° 52' 36".

Transmitter: Marine Midland Center, Main St., Buffalo.

Ownership: Craig L. Fox.

Buffalo—WFHW-LP, Ch. 58, Citizens Television Systems Inc. Phones: 716-884-9228; 716-884-9229.

Studio: 18 Agassiz Circle, Buffalo, NY 14214.

- Technical Facilities: 1000-w TPO, 15.1-kw ERP, 576-ft. above ground, 1167-ft. above sea level, lat. 42° 52' 47", long. 78° 52' 36".
 Transmitter: Marine Midland Center.
 Multichannel TV Sound: Stereo and separate audio program.
 Began Operation: September 15, 1988.
 Ownership: Citizens Television Systems Inc.
 Personnel: Deborah Ann Heisler, General Manager; Bruce G. Alesse, Sales Manager.
- Burlington**—W29BJ, Ch. 29, Kevin O'Kane. Phone: 315-829-4847.
 Technical Facilities: 1000-w TPO, 10.7-kw ERP, 180-ft. above ground, 2191-ft. above sea level, lat. 42° 42' 50", long. 75° 08' 45".
 Holds CP for change to 11.9-kw ERP, 125-ft. above ground, 2145-ft. above sea level, lat. 42° 42' 53", long. 75° 008' 40". BPTTL-20010711ADS.
 Transmitter: Clock Hill Rd. at Rtes. 80 & 51 intersection.
 Ownership: Kevin O'Kane.
- Burlington**—W31BP, Ch. 31, Nexstar Finance Inc. Phone: 972-373-8800.
 Technical Facilities: 1000-w TPO, 37-kw ERP, 155-ft. above ground, 2174-ft. above sea level, lat. 42° 42' 53", long. 75° 08' 40".
 Transmitter: Klock Hill, approx. 1.1-mi. SW of Burlington.
 Ownership: Nexstar Broadcasting Group Inc.
 Personnel: Dan Gragg, General Manager.
- Cherry Creek & Ellington**—W62AE, Ch. 62, Western New York Public Broadcasting Assn. (WNED-TV Ch. 17 Buffalo)
 Technical Facilities: 0.59-kw ERP, lat. 42° 14' 50", long. 079° 006' 48".
- Cuba**—W60AJ, Ch. 60, Western New York Public Broadcasting Assn. (WXXI-TV Ch. 21 Rochester)
 Technical Facilities: 0.29-kw ERP, lat. 42° 10' 48", long. 078° 16' 17".
- De Witt**—W40BJ, Ch. 40, Renard Communications Corp. Phone: 315-468-0908.
 Technical Facilities: 10-w TPO, 0.1-kw ERP, 62-ft. above ground, 1394-ft. above sea level, lat. 42° 57' 18", long. 75° 53' 40".
 Transmitter: Syracuse Rd., Rte. 92, Cazenovia.
 Ownership: Craig L. Fox.
- Deer Park**—WNYN-LP, Ch. 39, Island Broadcasting Co. Phone: 516-627-5103.
 Studio: .
 Technical Facilities: 50-kw ERP, 683-ft. above ground, 699-ft. above sea level, lat. 40° 44' 50", long. 73° 56' 38".
 Holds CP for change to 25-kw ERP, , BPTTL-20030929AJK.
 Began Operation: January 19, 1993.
 Ownership: Island Broadcasting Co.
 Personnel: Michael Bogner, General Manager.
- Easton, etc.**—WNYA-CA, Ch. 15, Venture Technologies Group LLC. Phone: 323-965-5400.
 Technical Facilities: 28-kw ERP, 238-ft. above ground, 1757-ft. above sea level, lat. 42° 38' 12", long. 73° 59' 45".
 Began Operation: November 1, 1997.
 Ownership: Venture Technologies Group LLC.
- Personnel: Dan Carbonara, General Manager; Ed Dennis, Chief Engineer; Russ Clapp, Sales Manager.
- Elmira**—W21BW, Ch. 21, Three Angels Broadcasting Network Inc.
 Technical Facilities: 2.4-kw ERP, lat. 42° 01' 55", long. 76° 47' 02".
 Transmitter: Comfort Hill Rd. at Comfort Hill tower site, 1.9-mi. S of Elmira.
- Elmira**—W26BF, Ch. 26, David A. Grant.
 Technical Facilities: 1.09-kw ERP, lat. 42° 07' 51", long. 076° 42' 21".
- Elmira**—WTTX-LP, Ch. 30, WSKG Public Telecommunications Council. (WSKG-TV Ch. 46 Binghamton)
 Technical Facilities: 19.8-kw ERP, lat. 42° 06' 20", long. 076° 52' 17".
- Fillmore**—W62AQ, Ch. 62, Western New York Public Broadcasting Assn. (WXXI-TV Ch. 21 Rochester)
 Technical Facilities: 0.01-kw ERP, lat. 42° 28' 33", long. 078° 002' 009".
- Findley Lake**—W60AC, Ch. 60, Western New York Public Broadcasting Assn. (WNED-TV Ch. 17 Buffalo)
 Technical Facilities: 0.05-kw ERP, lat. 42° 05' 46", long. 079° 44' 15".
- Friendship & Belmont**—W62AS, Ch. 62, Western New York Public Broadcasting Assn. (WNED-TV Ch. 17 Buffalo)
 Technical Facilities: 1.04-kw ERP, lat. 42° 12' 35", long. 078° 003' 46".
- Geneva**—W20BT, Ch. 20, National Minority TV Inc. (KTBN-TV Ch. 40 Santa Ana)
 Technical Facilities: lat. 42° 34' 55", long. 076° 33' 22".
- Glens Falls**—W47CM, Ch. 47, Trinity Broadcasting Network Inc. Phone: 714-832-2950. Fax: 714-730-0661.
 Technical Facilities: 1000-w TPO, 20.2-kw ERP, 203-ft. above ground, 1526-ft. above sea level, lat. 43° 18' 17", long. 73° 45' 07".
 Transmitter: WYLR-FM Tower.
 Began Operation: May 10, 1991.
 Ownership: Trinity Broadcasting Network Inc.
 Personnel: Paul Crouch, General Manager; Ben Miller, Chief Engineer; Rod Henke, Sales Manager.
- Glens Falls**—W65DY, Ch. 65, WMHT Educational Telecommunications Inc. (WMHT Ch. 17 Schenectady)
 Technical Facilities: 0.049-kw ERP, lat. 43° 18' 17", long. 073° 45' 007".
- Glens Falls**—WNCE-LP, Ch. 8, Adirondack Television Corp. Phone: 518-798-8000. Fax: 518-798-0735.
 Studio: Mark Plaza, 63 Quaker Rd., Glen Falls, NY 12801.
 Technical Facilities: 10-w TPO, 0.019-kw ERP, 161-ft. above ground, 489-ft. above sea level, lat. 43° 18' 29", long. 73° 38' 32".
 Transmitter: Jay St., Glens Falls.
 Multichannel TV Sound: Stereo only.
 Began Operation: December 18, 1987.
 Ownership: Northern Broadcasting Communications Inc.
- Personnel: Charles F. Adams, President, General Manager & Operations Coordinator; Peter Morton, Chief Engineer.
- Gloversville**—W49BA, Ch. 49, Michael A. Sleezer.
 Technical Facilities: 1000-w TPO, 7.2-kw ERP, 190-ft. above ground, 1850-ft. above sea level, lat. 43° 06' 09", long. 74° 22' 17".
 Transmitter: Approx. 1.9-mi. N of Gloversville.
 Ownership: Michael A. Sleezer.
- Gloversville & Johnstown**—W07AV, Ch. 7, WTOG-TV Inc. (WNYT Ch. 13 Albany)
 Technical Facilities: 0.029-kw ERP, lat. 43° 02' 29", long. 074° 22' 001".
- Greece/Rochester**—WGCE-CA, Ch. 6, Angelina L. Caterino, Administratrix. Phone: 716-663-3263.
 Studio: 2221 Ridgeway Ave., Rochester, NY 14626.
 Technical Facilities: 10-w TPO, 0.029-kw ERP, 75-ft. above ground, 581-ft. above sea level, lat. 43° 11' 14", long. 77° 42' 09".
 Transmitter: Long Pond/Ridgeway Ave.
 Began Operation: July 7, 1997.
 Ownership: Angelina L. Caterino Administratrix.
 Personnel: Sal Caterino, General Manager; John Kells, Chief Engineer.
- Greenwich**—WVVG-LP, Ch. 25, Wireless Access LLC. Phone: 914-586-3311.
 Technical Facilities: 2000-w TPO, 79.1-kw ERP, 79-ft. above ground, 1873-ft. above sea level, lat. 42° 37' 38", long. 74° 00' 42".
 Transmitter: Helderburg Mountain.
 Ownership: Wireless Access LLC.
 Personnel: Dan Carbonara, General Manager; Ed Dennis, Chief Engineer; Russ Clapp, Sales Manager.
- Hamburg**—WDTB-LP, Ch. 39, Word of God Fellowship Inc. Phone: 817-571-1229. Fax: 817-571-7478.
 Studio: 2095 Lakeview Rd., Lakeview, NY 14085.
 Technical Facilities: 1000-w TPO, 16.9-kw ERP, 315-ft. above ground, 912-ft. above sea level, lat. 42° 49' 50", long. 78° 47' 54".
 Transmitter: Dorrance St. & Onondago Ave., West Seneca.
 Began Operation: July 1, 1992.
 Ownership: Word of God Fellowship Inc.
 Personnel: Tom Smardz, General Manager; Dave Grant, Chief Engineer; Elsie Delair, Sales Manager.
- Hempstead**—W27CB, Ch. 27, K Licensee Inc. Phone: 718-358-4219.
 Technical Facilities: 100-w TPO, 1.25-kw ERP, 150-ft. above ground, 276-ft. above sea level, lat. 40° 47' 19", long. 73° 27' 09".
 Holds CP for change to 12-kw ERP, 150-ft. above ground, 386-ft. above sea level, BPTTL-20050222ACH.
 Transmitter: 470 Milburn Ave.
 Ownership: K Licensee Inc.
- Hempstead**—W29CF, Ch. 29, Seventh Day Adventist Community Health.
 Technical Facilities: 589-w TPO, 7-kw ERP, 95-ft. above ground, 220-ft. above sea level, lat. 40° 45' 27", long. 73° 32' 58".
 Holds CP for change to 20-kw ERP, , BPTTL-20040910AAX.
- Transmitter: 0.1-mi. NE of Old Country Rd. & Wantagh State Pkwy.
 Ownership: Seventh Day Adventist Community Health.
- Herkimer**—W04AE, Ch. 4, Young Broadcasting of Albany Inc. (WTEN Ch. 10 Albany)
 Technical Facilities: 0.01-kw ERP, lat. 43° 03' 23", long. 074° 55' 22".
- Hornell**—W06AR, Ch. 6, Lilly Broadcasting LLC. (WENY-TV Ch. 36 Elmira)
 Technical Facilities: 0.1-kw ERP, lat. 42° 17' 32", long. 077° 40' 27".
- Hornell**—W16BE, Ch. 16, WYDC Inc.
 Technical Facilities: 4.4-kw ERP, lat. 42° 16' 005", long. 077° 37' 51".
 Transmitter: Hinckley Hill near Rush Rd.
- Hudson et al.**—W21BU, Ch. 21, Hudson Valley Television Inc. Phone: 518-537-2988.
 Technical Facilities: 0.3-kw ERP, 35-ft. above ground, 210-ft. above sea level, lat. 42° 08' 009", long. 73° 53' 11".
 Holds CP for change to 6-kw ERP, , BPTTL-20041130AQH.
 Ownership: Hudson Valley Television Inc.
- Ithaca**—W07BJ, Ch. 7, Lilly Broadcasting LLC. (WENY-TV Ch. 36 Elmira)
 Technical Facilities: 0.22-kw ERP, lat. 42° 25' 16", long. 076° 25' 46".
- Ithaca**—W16AX, Ch. 16, WSYT Licensee LP. Phone: 410-568-1500.
 Studio: 1000 James St., Syracuse, NY 13203.
 Technical Facilities: 1000-w TPO, 28.5-kw ERP, 89-ft. above ground, 840-ft. above sea level, lat. 42° 25' 47", long. 76° 29' 49".
 Transmitter: 815 S. Aurora St.
 Began Operation: March 1, 1996.
 Ownership: Sinclair Broadcast Group Inc.
 Personnel: Aaron Olander, General Manager; Robert Pritchard, Chief Engineer; Don O'Connor, Sales Manager.
- Jamestown**—W10BH, Ch. 10, Trinity Broadcasting Network Inc. Phone: 714-832-2950. Fax: 714-730-0661.
 Technical Facilities: 10-w TPO, 0.026-kw ERP, 85-ft. above ground, 1821-ft. above sea level, lat. 42° 07' 53", long. 79° 13' 13".
 Transmitter: Near WHUG(FM) tower.
 Began Operation: August 5, 1996.
 Ownership: Trinity Broadcasting Network Inc.
- Jamestown**—W46BA, Ch. 46, Western New York Public Broadcasting Assn. (WNED-TV Ch. 17 Buffalo)
 Technical Facilities: 6.43-kw ERP, lat. 42° 05' 006", long. 079° 17' 23".
- Kennedy**—W56AD, Ch. 56, Western New York Public Broadcasting Assn. (WNED-TV Ch. 17 Buffalo)
 Technical Facilities: 0.03-kw ERP, lat. 42° 09' 004", long. 079° 004' 45".
- Lake Placid**—W55AI, Ch. 55, Lambert Broadcasting of Burlington LLC. (WVNY Ch. 22 Burlington) Phone: 310-385-4200.
 Technical Facilities: 0.99-kw ERP, lat. 44° 17' 008", long. 073° 59' 13".
 Ownership: Michael Lambert.

New York — Low Power TV & TV Translator Stations

Liberty—W30AZ, Ch. 30, John Mester. (W51BN Ch. 51 White Lake)

Technical Facilities: lat. 41° 45' 009", long. 074° 43' 001".

Lyon Mountain & Standish—W66AJ, Ch. 66, Lambert Broadcasting of Burlington LLC. (WVNY Ch. 22 Burlington) Phone: 310-385-4200.

Technical Facilities: 0.17-kw ERP, lat. 44° 41' 43", long. 073° 53' 000".

Ownership: Michael Lambert.

Malone—W60AF, Ch. 60, Lambert Broadcasting of Burlington LLC. (WVNY Ch. 22 Burlington) Phone: 310-385-4200.

Technical Facilities: 0.99-kw ERP, lat. 44° 49' 46", long. 074° 22' 31".

Ownership: Michael Lambert.

■ **Manhattan**—WEBR-CA, Ch. 17, K Licensee Inc. Phone: 718-358-4219.

Technical Facilities: 2000-w TPO, 2-kw ERP, 1004-ft. above ground, 1056-ft. above sea level, lat. 40° 44' 54", long. 73° 59' 10".

Transmitter: Atop Empire State Building, 350 5th Ave.

Began Operation: February 12, 1996.

Ownership: K Licensee Inc.

Massena—W14BU, Ch. 14, David Welch. Phone: 309-655-5418.

Technical Facilities: 100-w TPO, 0.84-kw ERP, 380-ft. above ground, 594-ft. above sea level, lat. 44° 54' 14", long. 74° 53' 01".

Transmitter: Rte. 420, 1-mi. S of Massena.

Began Operation: March 13, 1996.

Ownership: David Welch.

Massena—W20BA, Ch. 20, National Minority TV Inc. (KTBN-TV Ch. 40 Santa Ana)

Technical Facilities: lat. 44° 54' 14", long. 074° 53' 001".

Massena—W25BX, Ch. 25, Nellie Gajeski. Phone: 718-278-5385.

Technical Facilities: 100-w TPO, 0.84-kw ERP, 380-ft. above ground, 594-ft. above sea level, lat. 44° 54' 14", long. 74° 53' 01".

Transmitter: Rte. 420, 1-mi. S of Massena.

Began Operation: March 1, 1996.

Ownership: Nellie Gajeski.

Massena—W36BN, Ch. 36, Nellie Gajeski. Phone: 718-278-5385.

Technical Facilities: 100-w TPO, 0.84-kw ERP, 380-ft. above ground, 594-ft. above sea level, lat. 44° 54' 14", long. 74° 53' 01".

Transmitter: Rte. 420, 1-mi. S of Massena.

Began Operation: March 1, 1996.

Ownership: Nellie Gajeski.

Massena—W65CR, Ch. 65, Robert G. Juillerat. Phone: 513-731-0594.

Technical Facilities: 100-w TPO, 0.84-kw ERP, 380-ft. above ground, 594-ft. above sea level, lat. 44° 54' 14", long. 74° 53' 01".

Transmitter: Rte. 420, 1-mi. S of Massena.

Began Operation: March 1, 1996.

Ownership: Robert G. Juillerat.

Massena—WNYF-LP, Ch. 28, United Communications Corp.

Technical Facilities: 100-w TPO, 0.95-kw ERP, 358-ft. above ground, 505-ft. above sea level, lat. 44° 54' 14", long. 74° 53' 10".

Transmitter: Winthrop Rd.

Multichannel TV Sound: Stereo only.

Began Operation: June 21, 1994.

Ownership: United Communications Corp.

Personnel: James Corbin, General Manager; Don Rohr, Chief Engineer; Charles Cusimano, Sales Manager.

Mineola—WLG-LP, Ch. 54, WLNY-TV Inc.

Technical Facilities: 25.5-kw ERP, lat. 40° 42' 59", long. 073° 34' 54".

Transmitter: Telicare, 1200 Glen Curtis Blvd., Uniondale.

Morris—WBPN-LP, Ch. 10, Stainless Broadcasting LP. (WSKG-TV Ch. 46 Binghamton)

Technical Facilities: 1.004-kw ERP, lat. 42° 03' 22", long. 075° 56' 39".

Transmitter: 3000 Inghram Hill Rd., 3.1-mi. SW of Binghamton.

New York—W26CE, Ch. 26, Atlantic Coast Communications Inc. Phone: 732-264-8766.

Technical Facilities: 3.2-kw ERP, 233-ft. above ground, 89-ft. above sea level, lat. 40° 53' 50", long. 72° 54' 56".

Began Operation: December 7, 2001.

Ownership: Atlantic Coast Communications Inc.

New York—W60AI, Ch. 60, Ventana Television Inc. Phone: 805-969-6664.

Technical Facilities: lat. 40° 42' 40", long. 074° 00' 50".

Holds CP for change to 75-kw ERP, 925-ft. above ground, 932-ft. above sea level, lat. 40° 45' 30", long. 73° 58' 15". BPTTL-20030624ABN.

Ownership: Ventana Television Inc.

New York—WKOB-LP, Ch. 53, Nave Communications LLC. Phone: 202-293-0569.

Technical Facilities: 850-w TPO, 6.52-kw ERP, 1154-ft. above ground, 1205-ft. above sea level, lat. 40° 44' 54", long. 73° 59' 10".

Holds CP for change to 4.613-kw ERP, 1154-ft. above ground, 1205-ft. above sea level, BPTTL-20020621AEY.

Transmitter: Atop Empire State Bldg., 350 5th Ave.

Ownership: Nave Communications LLC.

New York—WNYX-LP, Ch. 26, Island Broadcasting Co. Phone: 516-627-5103. Fax: 516-627-4469.

Studio: 204 E. 23rd St., New York, NY 10010.

Technical Facilities: 2500-w TPO, 20-kw ERP, 683-ft. above ground, 699-ft. above sea level, lat. 40° 44' 50", long. 73° 56' 38".

Holds CP for change to 1-kw ERP, , BPTTL-20030714AEA.

Transmitter: One Court Square, New York, NY.

Began Operation: December 9, 1988.

Ownership: Island Broadcasting Co.

Personnel: Michael Bogner, General Manager.

New York—WNYX-LP, Ch. 35, Island Broadcasting Co. Phone: 516-627-5103. Fax: 516-627-4469.

Studio: 204 E. 23rd St., New York, NY 10010.

Technical Facilities: 25-kw ERP, 699-ft. above sea level, lat. 40° 44' 50", long. 73° 56' 38".

Began Operation: September 16, 1980.

Ownership: Island Broadcasting Co.

Personnel: Michael Bogner, General Manager & Station Manager; Michael Bogner, General Manager & Station Manager.

New York—WNYZ-LP, Ch. 6, Island Broadcasting Co. Phone: 516-627-5103.

Technical Facilities: 3-kw ERP, 683-ft. above ground, 699-ft. above sea level, lat. 40° 44' 50", long. 73° 56' 38".

Ownership: Island Broadcasting Co.

New York—WXY-LP, Ch. 32, Island Broadcasting Co. Phone: 516-627-5103. Fax: 516-627-4469.

Technical Facilities: 5000-w TPO, 6-kw ERP, 1004-ft. above ground, 1056-ft. above sea level, lat. 40° 44' 54", long. 73° 59' 10".

Transmitter: One Court Square, New York.

Multichannel TV Sound: Stereo only.

Began Operation: May 11, 1983.

Newcomb—W12BG, Ch. 12, Town of Newcomb.

Technical Facilities: lat. 43° 57' 22", long. 074° 10' 26".

North Creek & Sodom—W07BH, Ch. 7, Town of Johnsburg. (WMHT Ch. 17 Schenectady)

Technical Facilities: 0.006-kw ERP, lat. 43° 39' 14", long. 074° 00' 57".

North Creek & Sodom—W09AZ, Ch. 9, Town of Johnsburg. (WCDC Ch. 19 Adams)

Technical Facilities: 0.006-kw ERP, lat. 43° 39' 14", long. 074° 00' 57".

North Creek & Sodom—W11AW, Ch. 11, Town of Johnsburg. (WKTU Ch. 2 Utica)

Technical Facilities: 0.006-kw ERP, lat. 43° 39' 14", long. 074° 00' 57".

■ **Nyack**—WRNN-LP, Ch. 35, LP Nyack LP. Phone: 203-353-8555.

Technical Facilities: 1000-w TPO, 0.8-kw ERP, 92-ft. above ground, 731-ft. above sea level, lat. 41° 09' 07", long. 73° 47' 10".

Transmitter: Hardcastle Hill, near Pleasantville.

Ownership: SGI Partners LP.

Olean—W22AZ, Ch. 22, Trinity Broadcasting Network Inc. Phone: 714-832-2950. Fax: 714-730-0661.

Technical Facilities: 916-w TPO, 10-kw ERP, 171-ft. above ground, 2319-ft. above sea level, lat. 42° 03' 04", long. 78° 25' 11".

Transmitter: 2.1-mi. SSE of Olean.

Began Operation: November 28, 1986.

Ownership: Trinity Broadcasting Network Inc.

Personnel: Paul Crouch, General Manager; Ben Miller, Chief Engineer; Rod Henke, Sales Manager.

Olean—WONS-LP, Ch. 25, Choice Olean Television Station Inc. Phone: 716-373-5838. Fax: 716-373-5838.

Studio: 217 N. Union St., Olean, NY 14760.

Technical Facilities: 100-w TPO, 1.34-kw ERP, 180-ft. above ground, 2256-ft. above sea level, lat. 42° 03' 40", long. 78° 25' 11".

Transmitter: Savage Hollow Rd.

Began Operation: February 15, 1988.

Ownership: Choice Olean Television Station Inc.

Personnel: Charles Bordanaro, General Manager; Richard Say, News & Public Affairs Director; Joseph Weatherall, Production & Programming Director.

■ **Oneida**—W13BR, Ch. 13, Kevin O'Kane. Phone: 315-829-4848.

Technical Facilities: 10-w TPO, 0.232-kw ERP, 120-ft. above ground, 940-ft. above sea level, lat. 43° 03' 57", long. 75° 40' 004".

Transmitter: Forest Rd.

Began Operation: February 12, 1999.

Ownership: Kevin O'Kane.

Oneida—W15BR, Ch. 15, Renard Communications Corp.

Technical Facilities: 11.9-kw ERP, lat. 43° 03' 57", long. 075° 40' 004".

Transmitter: Fairview Ave.

Oneonta—WISF-LP, Ch. 15, Rastus Broadcast. Phone: 607-433-8815. Fax: 607-433-6786.

Studio: 3200 Chestnut St., Oneonta, NY 13820-5115.

Technical Facilities: 100-w TPO, 0.84-kw ERP, 128-ft. above ground, 2028-ft. above sea level, lat. 42° 25' 27", long. 75° 04' 04".

Transmitter: Rte. 28, S of city.

Began Operation: April 1, 1990.

Ownership: Rastus Broadcast.

Personnel: Walter Rasmussen, General Manager.

Plattsburgh—W49BI, Ch. 49, Newmont Broadcasting Corp. Phone: 501-219-2400.

Technical Facilities: 1000-w TPO, 0.02-kw ERP, 157-ft. above ground, 2012-ft. above sea level, lat. 44° 51' 11", long. 73° 58' 28".

Transmitter: 3.03-mi. ENE of U.S. Hwys. 374 & 90, near Ellenburg.

Began Operation: June 26, 2001.

Ownership: Equity Broadcasting Corp.

■ **Plattsburgh**—WWBI-LP, Ch. 27, SMC Communications Inc. Phone: 518-297-2727. Fax: 518-297-3377.

Technical Facilities: 1000-w TPO, 44.65-kw ERP, 98-ft. above ground, 1578-ft. above sea level, lat. 44° 46' 13", long. 73° 36' 47".

Transmitter: Rand Hill, N of Rand Rd., Jericho.

Multichannel TV Sound: Separate audio program.

Began Operation: November 1, 1992.

Ownership: SMC Communications Inc.

Personnel: Gary Clarke, General Manager.

Port Henry & Crown Point—W60A0, Ch. 60, Northeast New York Public.

Technical Facilities: 0.7-kw ERP, lat. 44° 05' 18", long. 073° 18' 25".

Potsdam—W26CP, Ch. 26, Trinity Broadcasting Network Inc.

Technical Facilities: 10-kw ERP, lat. 44° 38' 54", long. 075° 00' 008".

Poughkeepsie—W42AE, Ch. 42, Dutchess Community College. (WMHT Ch. 17 Schenectady)

Technical Facilities: 19.3-kw ERP, 112-ft. above ground, 1247-ft. above sea level, lat. 41° 43' 10", long. 73° 59' 45".

Ownership: Dutchess Community College.

Rochester—W42CO, Ch. 42, Tri-State Christian TV Inc. (WNYB Ch. 26 Jamestown; KTBN-TV Ch. 40 Santa Ana) Phone: 618-997-9333.

Technical Facilities: 11.9-kw ERP, lat. 43° 08' 007", long. 77° 35' 006".

Rochester—WAWW-LP, Ch. 38, Squirrel Broadcasting LLC. Phone: 585-671-8576.

Studio: 184 Monroe Ave., Rochester, NY 14607.

Technical Facilities: 1000-w TPO, 27.2-kw ERP, 118-ft. above ground, 804-ft. above sea level, lat. 43° 08' 07", long. 77° 35' 07".

Transmitter: 115 Highland Ave., Rochester.

Began Operation: May 1, 1990.

Ownership: Squirrel Broadcasting LLC.

Personnel: Steve Herbert, General Manager; Neal Ardman, Chief Engineer.

Rochester—WBGTL-CP, Ch. 40, WBGTL LLC. Phone: 202-842-8843. Fax: 716-235-0299.

Studio: Suite 114, 1320 Buffalo Rd., Rochester, NY 14624.

Technical Facilities: 1000-w TPO, 10-kw ERP, 449-ft. above ground, 984-ft. above sea level, lat. 43° 10' 14", long. 77° 40' 23".

Transmitter: Colfax & Ferrano Sts. intersection.

Multichannel TV Sound: Stereo only.

Ownership: WBGTL LLC.

Personnel: David Grant, General Manager; David Grant, Chief Engineer; Paul Mertz, Sales Manager.

■ **Rochester**—WHS-CA, Ch. 36, Metro TV Inc. Phone: 315-468-0908.

Technical Facilities: 200-w TPO, 16-kw ERP, 151-ft. above ground, 866-ft. above sea level, lat. 43° 08' 007", long. 77° 35' 007".

Transmitter: Pinnacle Hill, Rochester.

Ownership: Craig L. Fox.

■ **Rochester**—WROH-LP, Ch. 47, Tiger Eye Broadcasting Corp. Phone: 954-431-3144.

Technical Facilities: 11-kw ERP, 118-ft. above ground, 883-ft. above sea level, lat. 43° 08' 007", long. 77° 35' 007".

Ownership: Tiger Eye Broadcasting Corp.

Personnel: Steve Herbert, General Manager; Neal Ardman, Chief Engineer.

■ **Rome**—W12BZ, Ch. 12, Kevin O'Kane. Phone: 315-829-4847.

Technical Facilities: 3-kw ERP, 256-ft. above ground, 676-ft. above sea level, lat. 43° 12' 18", long. 75° 28' 48".

Holds CP for change to 7.5-kw ERP, 302-ft. above ground, 1522-ft. above sea level, lat. 43° 08' 43", long. 75° 10' 35". BMJPTTA-20030619AAAY.

Multichannel TV Sound: Stereo only.

Ownership: Kevin O'Kane.

Rushford & Houghton—W56AV, Ch. 56, Western New York Public Broadcasting Assn. (WXXI-TV Ch. 21 Rochester)

Technical Facilities: 0.09-kw ERP, lat. 42° 22' 39", long. 078° 10' 45".

Saratoga Springs—W58CX, Ch. 58, Three Angels Broadcasting Network Inc. Phone: 618-627-4651. Fax: 618-627-4155.

Studio: 3391 Charley Good Rd., West Frankfort, IL 62896.

Technical Facilities: 1000-w TPO, 37.5-kw ERP, 59-ft. above ground, 1601-ft. above sea level, lat. 42° 38' 16", long. 73° 59' 55".

Transmitter: Helderberg Mountain, WFLY(FM) tower, near Meadowdale.

Began Operation: December 23, 1997.

Personnel: Moses Primo, Chief Engineer.

Schenectady—WNGX-LP, Ch. 42, Brian A. Larson. (WNGN-LP Ch. 26 Troy)

Technical Facilities: 50-kw ERP, lat. 42° 38' 16", long. 073° 59' 47".

Transmitter: 0.2-mi. S of Beaver Dam & Pinnacle Rd., New Scotland.

Schoharie & Middleburg—W04AJ, Ch. 4, Mohawk-Hudson Council on Educational TV Inc. (WMHT Ch. 17 Schenectady)

Technical Facilities: 0.011-kw ERP, lat. 42° 40' 38", long. 074° 19' 40".

Schoharie & Middleburg—W07AN, Ch. 7, Young Broadcasting of Albany Inc. (WTEN Ch. 10 Albany)

Technical Facilities: 0.01-kw ERP, lat. 42° 38' 27", long. 074° 20' 43".

Schroon Lake—W07BI, Ch. 7, Town of Schroon. (WETK Ch. 33 Burlington)

Technical Facilities: 0.013-kw ERP, lat. 43° 51' 56", long. 073° 43' 21".

Schroon Lake—W09BB, Ch. 9, Town of Schroon. (WVNY Ch. 22 Burlington)

Technical Facilities: 0.013-kw ERP, lat. 43° 51' 56", long. 073° 43' 21".

Sherman—W64AF, Ch. 64, Western New York Public Broadcasting Assn. (WNED-TV Ch. 17 Buffalo)

Technical Facilities: 1.31-kw ERP, lat. 42° 10' 15", long. 079° 35' 31".

Sinclairville—W62AG, Ch. 62, Western New York Public Broadcasting Assn. (WNED-TV Ch. 17 Buffalo)

Technical Facilities: 0.15-kw ERP, lat. 42° 13' 005", long. 079° 17' 55".

■ **Southampton**—WVVH-LP, Ch. 50, Video Voice Inc. Phones: 212-935-4613; 516-537-0273. Fax: 212-935-4449.

Studio: 75 Industrial Rd., Box 769, Wainscott, NY 11975-0769.

Technical Facilities: 20-kw ERP, 52-ft. above ground, 104-ft. above sea level, lat. 40° 57' 20", long. 72° 15' 16".

Multichannel TV Sound: Stereo and separate audio program.

Began Operation: October 3, 1994.

Ownership: Video Voice Inc.

Personnel: Patrice Jacobsen; Debbie Tuma; Ernest Schimizzi, General Manager; Gregory Schimizzi, Sales Manager; Matt Hindra, Chief Engineer.

Speculator, et al.—W04BK, Ch. 4, Page Hill Community Telecasters Inc. (WMHT Ch. 17 Schenectady)

Technical Facilities: 0.002-kw ERP, lat. 43° 30' 50", long. 074° 22' 25".

Syracuse—W14AE, Ch. 14, Channel America LPTV Holdings Inc.

Technical Facilities: 0.38-kw ERP, lat. 43° 00' 25", long. 076° 005' 38".

Syracuse—W30AJ, Ch. 30, Connecticut Home Theatre. Phone: 718-282-9090. Fax: 718-469-0881.

Studio: Suite 1202, 109 S. Warren St., Syracuse, NY 13202.

Technical Facilities: 1000-w TPO, 20.1-kw ERP, 335-ft. above ground, 735-ft. above sea level, lat. 43° 03' 00", long. 76° 09' 04".

Transmitter: State Tower Bldg., 109 S. Warren St., Syracuse.

Ownership: Connecticut Home Theatre.

Syracuse—W38CY, Ch. 38, National Minority TV Inc.

Technical Facilities: 8.5-kw ERP, lat. 42° 56' 46", long. 076° 006' 16".

Transmitter: 0.62-mi. ESE of Sentinel Heights Rd. & Bull Hill Rd. intersection, near Janesville.

■ **Syracuse**—WBLZ-LP, Ch. 13, Renard Communications Corp. Phone: 315-468-0908.

Technical Facilities: 3-kw ERP, 315-ft. above ground, 689-ft. above sea level, lat. 43° 03' 30", long. 76° 10' 00".

Began Operation: February 12, 1999.

Ownership: Craig L. Fox.

■ **Syracuse**—WHSU-CA, Ch. 51, Renard Communications Corp. Phone: 315-468-0908.

Technical Facilities: 1000-w TPO, 21.8-kw ERP, 367-ft. above ground, 741-ft. above sea level, lat. 43° 03' 30", long. 76° 10' 00".

Transmitter: 401 W. Kirkpatrick St.

Began Operation: March 9, 1994.

Ownership: AGK Communications Assoc.

Syracuse—WMB0-LP, Ch. 60, Metro TV Inc. Phone: 315-468-0908.

Technical Facilities: 74-w TPO, 1.3-kw ERP, 174-ft. above ground, 840-ft. above sea level, lat. 43° 00' 19", long. 76° 07' 46".

Transmitter: 821 E. Brighton Ave.

Ownership: Craig L. Fox.

Syracuse—WNRD-LP, Ch. 18, Metro TV Inc. Phone: 315-468-0908.

Studio: 401 W. Kirkpatrick St., Syracuse, NY 13204.

Technical Facilities: 1000-w TPO, 20-kw ERP, 331-ft. above ground, 1001-ft. above sea level, lat. 43° 00' 25", long. 76° 05' 38".

Holds CP for change to 13.4-kw ERP, 174-ft. above ground, 843-ft. above sea level, lat. 43° 00' 19", long. 76° 007' 48". BMJPTTA-20031117AAS.

Transmitter: Old Stonehouse Rd., De Witt.

Began Operation: October 9, 1984.

Ownership: Craig L. Fox.

■ **Syracuse**—W08X-LP, Ch. 35, Metro TV Inc. Phone: 315-468-0908.

Technical Facilities: 122-w TPO, 1.2-kw ERP, 371-ft. above ground, 745-ft. above sea level, lat. 43° 03' 30", long. 76° 10' 00".

Holds CP for change to 0.98-kw ERP, 370-ft. above ground, 745-ft. above sea level, BP TTL-20010711ADR.

Transmitter: 401 W. Kirkpatrick St.

Ownership: Craig L. Fox.

Syracuse—WSTQ-LP, Ch. 14, Federal Broadcasting Co. Phone: 334-206-1400.

Technical Facilities: 100-w TPO, 9.8-kw ERP, 293-ft. above ground, 668-ft. above sea level, lat. 43° 03' 30", long. 76° 10' 00".

Transmitter: 401 W. Kirkpatrick St.

Began Operation: June 1, 1988.

Ownership: Raycom Media Inc.

■ **Syracuse**—WTVU-LP, Ch. 22, Renard Communications Corp. Phone: 315-468-0908.

Technical Facilities: 858-w TPO, 50-kw ERP, 360-ft. above ground, 735-ft. above sea level, lat. 43° 03' 30", long. 76° 10' 00".

Began Operation: October 7, 1999.

Ownership: AGK Communications Assoc.

■ **Syracuse, etc.**—WONO-CA, Ch. 11, Renard Communications Corp. Phone: 315-468-0908.

Technical Facilities: 1.5-kw ERP, 331-ft. above ground, 705-ft. above sea level, lat. 43° 03' 30", long. 73° 10' 00".

Ownership: Craig L. Fox.

Syracuse-DeWitt—W07BA, Ch. 7, Central New York News Inc. (WSYR-TV Ch. 9 Syracuse)

Technical Facilities: 0.016-kw ERP, lat. 43° 00' 32", long. 076° 009' 46".

Ticonderoga—W67AW, Ch. 67, Northeast New York Public. (WCFE-TV Ch. 57 Plattsburgh)

Technical Facilities: 0.37-kw ERP, lat. 43° 50' 24", long. 073° 24' 51".

Troy—WNGN-LP, Ch. 26, Brian A. Larson. Phone: 518-686-0975. Fax: 518-686-0975.

Technical Facilities: 1000-w TPO, 9.66-kw ERP, 249-ft. above ground, 1200-ft. above sea level, lat. 42° 47' 08", long. 73° 37' 45".

Holds CP for change to 38-kw ERP, 249-ft. above ground, 1201-ft. above sea level, BP TTL-20031201ABZ.

Transmitter: Troy-Bald Ht.

Ownership: Brian A. Larson.

Personnel: Brian A. Larson, General Manager; Peter Horton, Chief Engineer; Mark Russ, Sales Manager.

Tupper Lake—W25AT, Ch. 25, Northeast New York Public. (WCFE-TV Ch. 57 Plattsburgh)

Technical Facilities: 0.996-kw ERP, lat. 44° 09' 34", long. 074° 28' 31".

Union Springs & Cayuga—W69AN, Ch. 69, Rev. Sonny Persad. (WCNY-TV Ch. 24 Syracuse)

Technical Facilities: 0.33-kw ERP, lat. 42° 54' 009", long. 076° 42' 46".

Utica—W51CV, Ch. 51, Trinity Broadcasting Network Inc. Phone: 714-832-2950. Fax: 714-730-0661.

Technical Facilities: 1000-w TPO, 8.3-kw ERP, 190-ft. above ground, 1398-ft. above sea level, lat. 43° 08' 39", long. 75° 10' 45".

Transmitter: WIBQ-FM tower.

Began Operation: November 28, 1986.

Ownership: Trinity Broadcasting Network Inc.

Personnel: Paul Crouch, General Manager; Ben Miller, Chief Engineer; Rod Henke, Sales Manager.

Utica—W53AM, Ch. 53, Nexstar Finance Inc. Phone: 617-859-2959.

Technical Facilities: 1000-w TPO, 9.7-kw ERP, 26-ft. above ground, 1480-ft. above sea level, lat. 43° 08' 46", long. 75° 10' 40".

Transmitter: Smith Hill Rd., Deerfield.

Multichannel TV Sound: Stereo and separate audio program.

Ownership: Nexstar Broadcasting Group Inc.

Personnel: Dan Gragg, General Manager; Allan Pullman, Chief Engineer; Wendy Gragg, General Sales Manager.

Utica—W59AU, Ch. 59, The Public Bcstg. Council of Central NY Inc. (WCNY-TV Ch. 24 Syracuse)

Technical Facilities: 12.2-kw ERP, lat. 43° 08' 38", long. 075° 10' 40".

New York — Low Power TV & TV Translator Stations

Utica—WVVC-LP, Ch. 27, Northeast Gospel Broadcasting Inc. Phone: 518-686-0975.

Technical Facilities: 10.6-kw ERP, 98-ft. above ground, 1427-ft. above sea level, lat. 43° 02' 009", long. 75° 11' 12".

Holds CP for change to 10-kw ERP, 98-ft. above ground, 1795-ft. above sea level, lat. 42° 53' 17", long. 75° 004' 003". BPTTL-20010112ACY.

Ownership: Northeast Gospel Broadcasting Inc.

Utica, Marcy, Deerfield—WPNY-LP, Ch. 11, Nexstar Finance Inc. Phone: 972-373-8800.

Technical Facilities: 10-w TPO, 0.091-kw ERP, 305-ft. above ground, 1496-ft. above sea level, lat. 43° 08' 46", long. 75° 10' 40".

Transmitter: Smith Hill Rd., Deerfield.

Ownership: Nexstar Broadcasting Group Inc.

Personnel: Steven Genett, Vice President & General Manager; Wendy Gragg, General Sales Manager.

Victor—W26BZ, Ch. 26, WBGTLIC. (WSKG-TV Ch. 46 Binghamton) Phone: 202-842-8843.

Technical Facilities: 0.036-kw ERP, lat. 42° 08' 36", long. 077° 39' 10".

Ownership: WBGTLIC.

Watertown—W25AB, Ch. 25, Smith Broadcasting Group of Watertown LP.

Technical Facilities: lat. 43° 58' 55", long. 075° 56' 42".

Watertown—WBQZ-LP, Ch. 34, Clear Channel Broadcasting Licenses Inc. Phone: 918-664-4581.

Technical Facilities: 100-w TPO, 0.88-kw ERP, 289-ft. above ground, 735-ft. above sea level, lat. 44° 03' 20", long. 75° 57' 15".

Transmitter: Rte. 12 & Perch Lake Rd.

Ownership: Clear Channel Communications Inc.

■ **Watertown**—WLOT-LP, Ch. 46, NC Partners. Phone: 315-785-0869.

Technical Facilities: 19-kw ERP, 128-ft. above ground, 587-ft. above sea level, lat. 43° 58' 30", long. 75° 54' 34".

Transmitter: Rte. 12 & Perch Lake Rd.

Began Operation: October 10, 1995.

Ownership: NC Partners.

■ **Watertown**—WNYF-LP, Ch. 25, United Communications Corp.

Studio: 1222 Arsenal St., Watertown, NY 13601.

Technical Facilities: 100-w TPO, 2.61-kw ERP, 164-ft. above ground, 1165-ft. above sea level, lat. 43° 57' 23", long. 75° 50' 26".

Transmitter: State Rte. 126.

Ownership: United Communications Corp.

Personnel: Jim Corbin, General Manager; Don Rohr, Chief Engineer; Charlie Cusimano, Sales Manager.

Wellsville & Scio—W56AU, Ch. 56, Western New York Public Broadcasting Assn. (WXXI-TV Ch. 21 Rochester)

Technical Facilities: 0.13-kw ERP, lat. 42° 06' 11", long. 077° 57' 23".

Westport—W67AY, Ch. 67, Northeast New York Public. (WCFE-TV Ch. 57 Plattsburgh)

Technical Facilities: 0.15-kw ERP, lat. 44° 11' 43", long. 073° 25' 34".

White Lake—W51BN, Ch. 51, Mesters TV. Phone: 718-282-9090. Fax: 718-469-0881.

Studio: Box 761, Kauneonga Lake, NY 12749.

Technical Facilities: 100-w TPO, 0.87-kw ERP, 108-ft. above ground, 1388-ft. above sea level, lat. 41° 41' 17", long. 74° 50' 04".

Transmitter: County Hwy. 141, Kauneonga Lake.

Began Operation: October 1, 1991.

Ownership: Mester's TV.

Whitesville—W64AJ, Ch. 64, Western New York Public Broadcasting Assn. (WNED-TV Ch. 17 Buffalo)

Technical Facilities: 0.01-kw ERP, lat. 42° 01' 41", long. 077° 46' 20".

Willsboro—W67AR, Ch. 67, Northeast New York Public. (WCFE-TV Ch. 57 Plattsburgh)

Technical Facilities: 0.21-kw ERP, lat. 44° 24' 13", long. 074° 26' 003".

North Carolina

Andrews & Robbinsville—W08BH, Ch. 8, WYFF Hearst-Argyle Television Inc. (WYFF Ch. 4 Greenville)

Technical Facilities: 0.03-kw ERP, lat. 35° 15' 26", long. 083° 47' 43".

Andrews, Murphy & Robbinsville—W59AD, Ch. 59, U. of North Carolina. (WUNE-TV Ch. 17 Linville)

Technical Facilities: 36-kw ERP, lat. 35° 15' 26", long. 083° 47' 43".

Apex—WACN-LP, Ch. 34, Word of God Fellowship Inc. Phone: 817-858-9955. Fax: 919-303-0109.

Studio: 11301 Penny Rd., Suite F, Apex, NC 27502.

Technical Facilities: 612-w TPO, 14.5-kw ERP, 180-ft. above ground, 653-ft. above sea level, lat. 35° 42' 49", long. 78° 48' 35".

Holds CP for change to 27.65-kw ERP, 984-ft. above ground, 1345-ft. above sea level, lat. 35° 40' 28", long. 78° 31' 40". BPTTL-20030121AAB.

Transmitter: 11301 Penny Rd., Apex, NC 27502.

Ownership: Word of God Fellowship Inc.

Personnel: James Layton, President.

Asheville—W25BU, Ch. 25, Carolina Christian Broadcasting Inc. (WGG5-TV Ch. 16 Greenville)

Technical Facilities: 0.84-kw ERP, lat. 35° 36' 003", long. 082° 39' 006".

Transmitter: Spirey Mountain.

Asheville—W41BQ, Ch. 41, Three Angels Broadcasting Network Inc. Phone: 618-627-4651. Fax: 618-627-4155.

Technical Facilities: 1000-w TPO, 37.9-kw ERP, 98-ft. above ground, 3036-ft. above sea level, lat. 35° 36' 04", long. 82° 39' 06".

Transmitter: Spivey Mountain, 6.5-mi. NW of Asheville.

Ownership: Three Angels Broadcasting Network Inc.

Personnel: Moses Primo, Chief Engineer.

Asheville—W69DC, Ch. 69, National Minority TV Inc. (KTBN-TV Ch. 40 Santa Ana)

Technical Facilities: 28.3-kw ERP, lat. 35° 35' 23", long. 082° 40' 26".

Asheville—WAEN-LP, Ch. 64, Asheville Media Group LLC. Phone: 828-696-8017.

Technical Facilities: 50-kw ERP, 151-ft. above ground, 4393-ft. above sea level, lat. 35° 27' 40", long. 82° 21' 27".

Holds CP for change to 39-ft. above ground, 4281-ft. above sea level, BPTTL-20040712AAS.

Began Operation: August 1, 2001.

Ownership: Asheville Media Group LLC.

Asheville—WJJV-LP, Ch. 25, Carolina Christian Broadcasting Inc. Phone: 864-244-1616. Fax: 864-292-8481.

Technical Facilities: 11.9-kw ERP, 82-ft. above ground, 3481-ft. above sea level, lat. 35° 31' 39", long. 82° 29' 44".

Holds CP for change to 95.9-kw ERP, , BPTTL-20030414AAB.

Transmitter: Spivey Mountain.

Began Operation: June 1, 1996.

Ownership: Carolina Christian Broadcasting Co.

Bakersville—W42AX, Ch. 42, U. of North Carolina. (WUNE-TV Ch. 17 Linville)

Technical Facilities: lat. 36° 02' 001", long. 082° 12' 008".

Bat Cave, etc.—W06AQ, Ch. 6, WLOS Licensee LLC, c/o Shaw Pittman. (WLOS Ch. 13 Asheville)

Technical Facilities: 0.01-kw ERP, 2861-ft. above sea level, lat. 35° 25' 50", long. 82° 15' 18".

Ownership: Sinclair Broadcast Group Inc.

Bat Cave, etc.—W11AX, Ch. 11, Hearst-Argyle Properties Inc., c/o Brooks, Pierce, McLendon, Humphrey & Leonard. (WYFF Ch. 4 Greenville)

Technical Facilities: 0.02-kw ERP, 2861-ft. above sea level, lat. 35° 25' 50", long. 82° 15' 18".

Ownership: Hearst-Argyle Television Inc.

Bat Cave, Gerton & Chimney Rock—W05AU, Ch. 5, U. of North Carolina. (WUNG-TV Ch. 58 Concord; WUNF-TV Ch. 33 Asheville)

Technical Facilities: 0.015-kw ERP, lat. 35° 25' 49", long. 082° 15' 17".

Beaver Dam—W08BP, Ch. 8, Media General Broadcasting of South Carolina Holdings, Inc. (WSPA-TV Ch. 7 Spartanburg)

Technical Facilities: 0.1-kw ERP, 95-ft. above ground, 3494-ft. above sea level, lat. 35° 31' 39", long. 82° 29' 44".

Biscoe—W29BC, Ch. 29, Belo TV Inc. (WCNC-TV Ch. 36 Charlotte)

Technical Facilities: lat. 35° 16' 36", long. 079° 50' 002".

Black Mountain—W12AQ, Ch. 12, WLOS Licensee LLC, c/o Shaw Pittman. (WLOS Ch. 13 Asheville)

Technical Facilities: lat. 35° 37' 10", long. 082° 20' 36".

Ownership: Sinclair Broadcast Group Inc.

Black Mountain—W35AV, Ch. 35, Meredith Corp. (WHNS Ch. 21 Greenville) Phone: 503-239-4949. Fax: 503-239-6184.

Technical Facilities: lat. 35° 34' 004", long. 082° 23' 002".

Ownership: Meredith Corp.

Black Mountain—W52BA, Ch. 52, U. of North Carolina.

Technical Facilities: lat. 35° 34' 004", long. 082° 23' 002".

Boone—W65DT, Ch. 65, U. of North Carolina. (WUNL-TV Ch. 26 Winston-Salem)

Technical Facilities: 1.11-kw ERP, lat. 36° 11' 18", long. 081° 42' 45".

Boone—WLNN-LP, Ch. 24, Sound Media Inc.

Technical Facilities: lat. 36° 27' 40", long. 081° 29' 19".

Brasstown & Murphy—W05AP, Ch. 5, WLOS Licensee LLC, c/o Shaw Pittman. (WLOS Ch. 13 Asheville)

Technical Facilities: 0.01-kw ERP, lat. 35° 05' 002", long. 084° 000' 58".

Ownership: Sinclair Broadcast Group Inc.

Brevard—W02AG, Ch. 2, Media General Broadcasting of South Carolina Holdings, Inc. (WSPA-TV Ch. 7 Spartanburg)

Technical Facilities: 0.06-kw ERP, lat. 35° 10' 40", long. 082° 40' 55".

Brevard—W68DM, Ch. 68, U. of North Carolina. (WUNF-TV Ch. 33 Asheville)

Technical Facilities: 0.121-kw ERP, 148-ft. above ground, 3927-ft. above sea level, lat. 35° 10' 36", long. 82° 40' 54".

Bryson City—W46AX, Ch. 46, U. of North Carolina. (WUNE-TV Ch. 17 Linville)

Technical Facilities: 1.2-kw ERP, 108-ft. above ground, 3412-ft. above sea level, lat. 35° 24' 47", long. 83° 30' 02".

Transmitter: Potato Hill, 3.5-mi. SW of Bryson City.

Bryson City—W69CN, Ch. 69, Meredith Corp. (WHNS Ch. 21 Greenville) Phone: 503-239-4949. Fax: 503-239-6184.

Technical Facilities: lat. 35° 22' 53", long. 083° 24' 52".

Ownership: Meredith Corp.

Bryson City, Alarka & Ela—W05AR, Ch. 5, WYFF Hearst-Argyle Television Inc. (WYFF Ch. 4 Greenville)

Technical Facilities: 0.18-kw ERP, lat. 35° 22' 53", long. 083° 24' 52".

Bryson City, etc.—W08AN, Ch. 8, WLOS Licensee LLC, c/o Shaw Pittman. (WLOS Ch. 13 Asheville)

Technical Facilities: 0.01-kw ERP, 3343-ft. above sea level, lat. 35° 24' 47", long. 83° 30' 02".

Ownership: Sinclair Broadcast Group Inc.

Bryson City, etc.—W11AN, Ch. 11, Media General Broadcasting of South Carolina Holdings, Inc. (WSPA-TV Ch. 7 Spartanburg)

Technical Facilities: 0.145-kw ERP, 4616-ft. above sea level, lat. 35° 22' 53", long. 83° 24' 52".

Burnsville—W02AT, Ch. 2, Media General Broadcasting of South Carolina Holdings, Inc. (WSPA-TV Ch. 7 Spartanburg)

Technical Facilities: 0.032-kw ERP, lat. 35° 56' 16", long. 082° 17' 48".

Burnsville—W12AU, Ch. 12, WLOS Licensee LLC, c/o Shaw Pittman. (WLOS Ch. 13 Asheville)

Technical Facilities: lat. 35° 56' 15", long. 082° 17' 48".

Ownership: Sinclair Broadcast Group Inc.

Burnsville—W60CS, Ch. 60, WYFF Hearst-Argyle Television Inc. (WYFF Ch. 4 Greenville)
 Technical Facilities: lat. 35° 56' 16", long. 082° 17' 48".

Burnsville—W67DV, Ch. 67, U. of North Carolina. (WUNE-TV Ch. 17 Linville)
 Technical Facilities: 0.791-kw ERP, lat. 35° 56' 16", long. 082° 17' 48".

Buxton—W14CR, Ch. 14, Ray H. Livesay. Phone: 252-985-3978.

Technical Facilities: 15-kw ERP, 266-ft. above ground, 287-ft. above sea level, lat. 35° 15' 49", long. 75° 31' 41".

Ownership: Ray H. Livesay.

Canton, etc.—W08AO, Ch. 8, Media General Broadcasting of South Carolina Holdings, Inc. (WSPA-TV Ch. 7 Spartanburg)

Technical Facilities: 0.009-kw ERP, lat. 35° 34' 34", long. 082° 54' 26".

Canton, etc.—W11AU, Ch. 11, Hearst-Argyle Properties Inc., c/o Brooks, Pierce, McLendon, Humphrey & Leonard. (WYFF Ch. 4 Greenville)

Technical Facilities: 0.2-kw ERP, lat. 35° 34' 006", long. 082° 54' 25".

Ownership: Hearst-Argyle Television Inc.

Canton, etc.—W27AB, Ch. 27, U. of North Carolina. (WUNF-TV Ch. 33 Asheville)

Technical Facilities: lat. 35° 34' 006", long. 082° 54' 25".

Canton-Waynesville—W57BG, Ch. 57, Meredith Corp. (WHNS Ch. 21 Greenville) Phone: 503-239-4949. Fax: 503-239-6184.

Technical Facilities: lat. 35° 34' 006", long. 082° 54' 25".

Ownership: Meredith Corp.

Cashiers—W24AU, Ch. 24, U. of North Carolina. (WUNE-TV Ch. 17 Linville)

Technical Facilities: lat. 35° 08' 006", long. 083° 005' 49".

Charlotte—W16CF, Ch. 16, Trinity Broadcasting Network Inc. Phone: 714-832-2950. Fax: 714-730-0661.

Technical Facilities: 44.8-kw ERP, 656-ft. above ground, 1301-ft. above sea level, lat. 35° 15' 07", long. 80° 41' 12".

Ownership: Trinity Broadcasting Network Inc.

Charlotte—W25BR, Ch. 25, Word of God Fellowship Inc. Phone: 817-858-9955. Fax: 817-571-7478.

Technical Facilities: 1000-w TPO, 21.912-kw ERP, 804-ft. above ground, 1440-ft. above sea level, lat. 35° 15' 06", long. 80° 41' 12".

Transmitter: Hood Rd., 10-mi. from downtown.

Began Operation: July 26, 1994.

Ownership: Word of God Fellowship Inc.

■ **Charlotte**—W34BN, Ch. 34, Three Angels Broadcasting Network.

Technical Facilities: 32.6-kw ERP, 410-ft. above ground, 1161-ft. above sea level, lat. 35° 16' 33", long. 80° 48' 005".

Holds CP for change to 16.79-kw ERP, 476-ft. above ground, 1211-ft. above sea level, lat. 35° 11' 56.38", long. 80° 52' 35.94". BPTTA-20040317ACU.

Ownership: Three Angels Broadcasting Network Inc.

Charlotte—W38CN, Ch. 38, National Minority TV Inc. Phone: 949-552-0490. Fax: 949-552-0495.

Technical Facilities: 1000-w TPO, 17.1-kw ERP, 499-ft. above ground, 1280-ft. above sea level, lat. 35° 20' 49", long. 81° 10' 15".

Transmitter: 0.9-mi. N of State Rte. 1804, Charlotte.

Began Operation: December 13, 1990.

Ownership: National Minority TV Inc.

Personnel: Mark Fountain, Chief Engineer.

■ **Charlotte**—WGTB-LP, Ch. 28, Victory Christian Center Inc. Phone: 704-393-1540. Fax: 704-393-1527.

Technical Facilities: 17.6-kw ERP, 1306-ft. above ground, 1952-ft. above sea level, lat. 35° 15' 07", long. 80° 41' 11".

Transmitter: 8058 Hood Rd.

Began Operation: November 15, 1996.

Ownership: Victory Christian Center Inc.

Personnel: Cynthia W. Neely, Sales Manager.

Cherokee—W05AF, Ch. 5, WLOS Licensee LLC, c/o Shaw Pittman. (WLOS Ch. 13 Asheville)

Technical Facilities: lat. 35° 28' 24", long. 083° 19' 28".

Ownership: Sinclair Broadcast Group Inc.

Cherokee & Big Cove—W10AL, Ch. 10, Hearst-Argyle Properties Inc., c/o Brooks, Pierce, McLendon, Humphrey & Leonard. (WYFF Ch. 4 Greenville)

Technical Facilities: 0.01-kw ERP, lat. 35° 29' 15", long. 083° 20' 002".

Ownership: Hearst-Argyle Television Inc.

Cherokee, etc.—W08AT, Ch. 8, Media General Broadcasting of South Carolina Holdings, Inc. (WSPA-TV Ch. 7 Spartanburg)

Technical Facilities: 0.151-kw ERP, 2484-ft. above sea level, lat. 35° 28' 24", long. 83° 19' 22".

Cullowhee—W23AF, Ch. 23, U. of North Carolina. (WUNE-TV Ch. 17 Linville)

Technical Facilities: lat. 35° 18' 12", long. 083° 10' 39".

■ **Durham**—W24CP, Ch. 24, Three Angels Broadcasting Network Inc. Phone: 618-627-4651. Fax: 618-627-4155.

Studio: 3391 Charley Good Rd., West Frankfort, IL 62896.

Technical Facilities: 1000-w TPO, 17.1-kw ERP, 344-ft. above ground, 705-ft. above sea level, lat. 36° 01' 03", long. 78° 52' 25".

Transmitter: 0.4-mi. W of Intersection of SR 1709 & 1827.

Began Operation: March 9, 1994.

Ownership: Three Angels Broadcasting Network Inc.

Personnel: Moses Primo, Chief Engineer.

Durham—WTNC-LP, Ch. 26, Mako Communications LLC.

Technical Facilities: 150-kw ERP, 436-ft. above ground, 886-ft. above sea level, lat. 36° 03' 33", long. 78° 57' 14".

Began Operation: January 9, 1997.

Ownership: Mako Communications LLC.

■ **Durham & Weaver**—WUBX-CA, Ch. 13, The Box Worldwide LLC. Phone: 404-814-7839. Fax: 404-814-7812.

Studio: 1003 Communications Dr., Durham, NC 27704.

Technical Facilities: 10-w TPO, 0.105-kw ERP, 256-ft. above ground, 650-ft. above sea level, lat. 36° 03' 58", long. 78° 53' 26".

Transmitter: 1003 Communications Dr.

Ownership: The Box Worldwide LLC.

Personnel: Warren Reeves, Consulting Engineer; Liz Kiley, Broadcast Vice President; Amy Brown, Broadcast Operations Director.

Ela & Whittier—W03AK, Ch. 3, Hearst-Argyle Properties Inc. (WYFF Ch. 4 Greenville)

Technical Facilities: 0.01-kw ERP, lat. 35° 22' 53", long. 083° 24' 52".

Elizabeth City—W18BB, Ch. 18, Elizabeth City State University. Phone: 919-335-3690. Fax: 919-335-3770.

Technical Facilities: 880-w TPO, 19-kw ERP, 167-ft. above sea level, lat. 36° 16' 55", long. 76° 12' 44".

Transmitter: Hollowell Dr., across from Williams Hill, East Carolina State U.

Began Operation: October 21, 1993.

Ownership: Elizabeth City State U.

Personnel: Elvin Jenkins, General Manager; Ben Shaner, Chief Engineer.

Fayetteville—W66DF, Ch. 66, Trinity Broadcasting Network Inc. (KTBN-TV Ch. 40 Santa Ana) Phone: 714-832-2950. Fax: 714-730-0661.

Technical Facilities: 27.4-kw ERP, lat. 35° 05' 07", long. 78° 54' 25".

Franklin—W06AJ, Ch. 6, Hearst-Argyle Properties Inc. (WYFF Ch. 4 Greenville)

Technical Facilities: 0.47-kw ERP, lat. 35° 10' 22", long. 083° 34' 53".

Franklin—W09AG, Ch. 9, Media General Broadcasting of South Carolina Holdings, Inc. (WSPA-TV Ch. 7 Spartanburg)

Technical Facilities: 0.467-kw ERP, lat. 35° 10' 22", long. 083° 34' 53".

Franklin—W11AJ, Ch. 11, WLOS Licensee LLC, c/o Shaw Pittman. (WLOS Ch. 13 Asheville)

Technical Facilities: 0.24-kw ERP, lat. 35° 10' 22", long. 083° 34' 53".

Ownership: Sinclair Broadcast Group Inc.

Franklin—W28AN, Ch. 28, University of North Carolina. Phone: 919-549-7000. Fax: 919-549-7201.

Technical Facilities: 1.05-kw ERP, lat. 35° 10' 23", long. 83° 34' 52".

Transmitter: Wine Spring Bald.

Began Operation: September 20, 1990.

Ownership: U. of North Carolina.

Franklin—W64BO, Ch. 64, Meredith Corp. (WHNS Ch. 21 Greenville) Phone: 503-239-4949. Fax: 503-239-6184.

Technical Facilities: lat. 35° 10' 22", long. 083° 34' 53".

Ownership: Meredith Corp.

Goldboro—W63CW, Ch. 63, Trinity Broadcasting Network Inc. Phone: 714-832-2950. Fax: 714-730-0661.

Technical Facilities: 17.2-kw ERP, 312-ft. above ground, 381-ft. above sea level, lat. 35° 21' 53", long. 78° 01' 55".

Transmitter: WHFL-LP tower.

Began Operation: February 27, 1990.

Ownership: Trinity Broadcasting Network Inc.

Goldsboro—WHFL-LP, Ch. 56, Free Life Ministries Inc. Phone: 919-736-7729. Fax: 919-736-9042.

Technical Facilities: 1000-w TPO, 15.1-kw ERP, 425-ft. above ground, 495-ft. above sea level, lat. 35° 21' 53", long. 78° 01' 54".

Holds CP for change to 100-kw ERP, 440-ft. above ground, 510-ft. above sea level, lat. 35° 21' 53", long. 78° 001' 55". BPTTL-20040412ACP.

Transmitter: 1.8-mi. N of State Rte. 1131 & U.S. 117.

Began Operation: April 17, 1995.

Ownership: Free Life Ministries Inc.

Personnel: Terry Johnson, General Manager.

Greenville—W60CV, Ch. 60, Trinity Broadcasting Network Inc. (KTBN-TV Ch. 40 Santa Ana)

Technical Facilities: 10-kw ERP, lat. 35° 36' 25", long. 077° 28' 005".

Transmitter: WRQR Tower, 0.9-mi. ENE of State Rtes. 1210 & 1200 intersection.

Hampton-Newport News—WGBS-LP, Ch. 7, Joan & Kenneth Wright. Phone: 757-639-4768.

Technical Facilities: 2.5-kw ERP, 384-ft. above ground, 394-ft. above sea level, lat. 36° 51' 39", long. 76° 21' 13".

Ownership: Joan & Kenneth Wright.

Personnel: Joan T. Wright, General Manager.

Hayesville, Brasstown & Shooting Creek—W42AT, Ch. 42, U. of North Carolina. (WUNE-TV Ch. 17 Linville)

Technical Facilities: 0.107-kw ERP, lat. 34° 59' 57", long. 083° 51' 34".

Henderson—W34AX, Ch. 34, Time Warner Entertainment-Advance/Newhouse Pa.

Technical Facilities: 1000-w TPO, 25.7-kw ERP, 476-ft. above ground, 889-ft. above sea level, lat. 36° 21' 41", long. 78° 24' 56".

Transmitter: E of State Rte. 39, 1.5-mi. N of I-85.

Ownership: Time Warner Entertainment Co. LP.

Hendersonville—W31AZ, Ch. 31, Carolina Christian Broadcasting Inc. (WGGs-TV Ch. 16 Greenville)

Technical Facilities: lat. 35° 14' 34", long. 082° 26' 008".

Highlands—W27BD, Ch. 27, U. of North Carolina. (WUNE-TV Ch. 17 Linville)

Technical Facilities: lat. 35° 02' 28", long. 083° 11' 42".

Highlands—W62BB, Ch. 62, U. of North Carolina. (WUNE-TV Ch. 17 Linville)

Technical Facilities: 1.17-kw ERP, lat. 35° 02' 32", long. 083° 13' 009".

Hot Springs—W12CI, Ch. 12, WLOS Licensee LLC, c/o Shaw Pittman. (WLOS Ch. 13 Asheville)

Technical Facilities: 0.01-kw ERP, lat. 35° 55' 36", long. 082° 48' 21".

Ownership: Sinclair Broadcast Group Inc.

North Carolina — Low Power TV & TV Translator Stations

Jefferson—W25AY, Ch. 25, U. of North Carolina. (WUNG-TV Ch. 58 Concord)

Technical Facilities: lat. 36° 27' 40", long. 081° 29' 19".

Lake Lure—W27AX, Ch. 27, U. of North Carolina.

Technical Facilities: lat. 35° 25' 49", long. 082° 15' 17".

■ **Lenoir**—WTBL-LP, Ch. 49, Sound Media Inc. Phone: 828-262-0990.

Technical Facilities: 38.3-kw ERP, 90-ft. above ground, 2226-ft. above sea level, lat. 35° 54' 25", long. 81° 29' 23".

Ownership: Sound Media Inc.

Lilesville & Wadesboro—W24AY, Ch. 24, Belo TV Inc. (WCNC-TV Ch. 36 Charlotte)

Technical Facilities: lat. 35° 01' 009", long. 079° 56' 50".

Lumberton—W19CA, Ch. 19, Pacific Media Corp. (WSFX-TV Ch. 26 Wilmington)

Technical Facilities: 17.4-kw ERP, lat. 34° 53' 005", long. 079° 004' 31".

Transmitter: WFAY(TV) tower, 0.3-mi. SW of State Rds. 20 & 71 intersection, near Lumber Bridge.

Lumberton—W35CC, Ch. 35, Trinity Broadcasting Network Inc. (KTBN-TV Ch. 40 Santa Ana) Phone: 714-832-2950. Fax: 714-730-0661.

Technical Facilities: 27-kw ERP, 476-ft. above ground, 620-ft. above sea level, lat. 34° 40' 27", long. 79° 002' 21".

Ownership: Trinity Broadcasting Network Inc.

■ **Lumberton**—WLPS-LP, Ch. 7, Gary M. Cocola Family Trust. Phone: 559-435-7000.

Studio: State Rd. 1421, Lumberton, NC 28358.

Technical Facilities: 3-kw ERP, 98-ft. above ground, 5814-ft. above sea level, lat. 36° 17' 14", long. 118° 50' 17".

Transmitter: 1521 Oak Grove Church Rd.

Began Operation: March 1, 1992.

Ownership: Billy Ray Locklear.

Personnel: Billy Ray Locklear, General Manager.

Lumberton—WPEN-LP, Ch. 47, Gerald Locklear. Phone: 910-843-5010.

Technical Facilities: 1000-w TPO, 6.66-kw ERP, 499-ft. above ground, 630-ft. above sea level, lat. 34° 40' 27", long. 79° 02' 29".

Transmitter: State Rds. 211 & 1330, Gateway Dr.

Began Operation: May 16, 1996.

Ownership: Gerald Locklear.

Maggie Valley & Soco Valley—W06AP, Ch. 6, WLOS Licensee LLC, c/o Shaw Pittman. (WLOS Ch. 13 Asheville)

Technical Facilities: 0.01-kw ERP, lat. 35° 31' 004", long. 083° 006' 56".

Ownership: Sinclair Broadcast Group Inc.

Manteo—W17CT, Ch. 17, Lawrence F. Loesch. Phone: 919-839-0300.

Technical Facilities: 10.8-kw ERP, 230-ft. above ground, 233-ft. above sea level, lat. 35° 51' 52", long. 75° 39' 01".

Ownership: Lawrence F. Loesch.

Manteo—W28CJ, Ch. 28, Lawrence F. Loesch.

Technical Facilities: 10.8-kw ERP, 253-ft. above ground, 256-ft. above sea level, lat. 35° 51' 52", long. 75° 39' 01".

Ownership: Lawrence F. Loesch.

Manteo—W51DF, Ch. 51, Lawrence F. Loesch.

Technical Facilities: 10.8-kw ERP, 230-ft. above ground, 233-ft. above sea level, lat. 35° 51' 52", long. 75° 39' 01".

Ownership: Lawrence F. Loesch.

Marion—W06AI, Ch. 6, WYFF Hearst-Argyle Television Inc. (WYFF Ch. 4 Greenville)

Technical Facilities: lat. 35° 40' 15", long. 082° 000' 11".

Marion & Old Fort—W08BJ, Ch. 8, Media General Broadcasting of South Carolina Holdings, Inc. (WSPA-TV Ch. 7 Spartanburg)

Technical Facilities: 0.157-kw ERP, lat. 35° 40' 15", long. 082° 000' 20".

Marion, etc.—W10AP, Ch. 10, WLOS Licensee LLC, c/o Shaw Pittman. (WLOS Ch. 13 Asheville)

Technical Facilities: 0.06-kw ERP, lat. 35° 40' 10", long. 082° 000' 24".

Ownership: Sinclair Broadcast Group Inc.

Mars Hill—W02AH, Ch. 2, Media General Broadcasting of South Carolina Holdings, Inc. (WSPA-TV Ch. 7 Spartanburg)

Technical Facilities: 0.051-kw ERP, lat. 35° 51' 004", long. 082° 33' 19".

Marshall—W08AX, Ch. 8, Media General Broadcasting of South Carolina Holdings, Inc. (WSPA-TV Ch. 7 Spartanburg)

Technical Facilities: 0.012-kw ERP, lat. 35° 48' 15", long. 082° 41' 53".

Montreat, etc.—W10AD, Ch. 10, Media General Broadcasting of South Carolina Holdings, Inc. (WSPA-TV Ch. 7 Spartanburg)

Technical Facilities: 0.142-kw ERP, lat. 35° 37' 44", long. 082° 20' 46".

Morehead City—W05BI, Ch. 5, Media General Communications, Inc. (WNCT-TV Ch. 9 Greenville)

Technical Facilities: 0.12-kw ERP, lat. 34° 43' 15", long. 076° 42' 18".

Murphy—W31AN, Ch. 31, University of North Carolina. Phones: 919-549-7000; 800-906-5050. Fax: 919-549-7201.

Studio: Box 14900, Research Triangle Park, NC 27709-4900.

Technical Facilities: 100-w TPO, 1.1-kw ERP, 100-ft. above ground, lat. 35° 05' 02", long. 84° 00' 58".

Transmitter: Will Scott Mountain.

Began Operation: July 12, 1990.

Ownership: U. of North Carolina.

Oteen/Warren—W06AL, Ch. 6, WLOS Licensee LLC, c/o Shaw Pittman. (WLOS Ch. 13 Asheville)

Technical Facilities: 0.02-kw ERP, lat. 35° 35' 49", long. 082° 27' 004".

Ownership: Sinclair Broadcast Group Inc.

■ **Pinehurst**—WYBE-CA, Ch. 44, Multimedia Network of North Carolina Inc.

Technical Facilities: 100-w TPO, 0.826-kw ERP, 200-ft. above ground, 679-ft. above sea level, lat. 35° 09' 57", long. 79° 25' 12".

Transmitter: Short & Long Sts. intersection, Southern Pines, Pinehurst.

Began Operation: April 14, 1996.

Ownership: Multimedia Network of North Carolina Inc.

Raleigh—W58CD, Ch. 58, Ventana Television Inc.

Technical Facilities: 2000-w TPO, 46.3-kw ERP, 406-ft. above ground, 751-ft. above sea level, lat. 35° 46' 43", long. 78° 38' 23".

Transmitter: 150 Fayetteville St. Mall.

Ownership: Ventana Television Inc.

Personnel: John Skelnik, General Manager & Chief Engineer.

Raleigh—W64CN, Ch. 64, Trinity Broadcasting Network Inc. Phone: 714-832-2950. Fax: 714-730-0661.

Technical Facilities: 27-kw ERP, 499-ft. above ground, 825-ft. above sea level, lat. 35° 40' 34", long. 78° 32' 08".

Began Operation: June 13, 1991.

Ownership: Trinity Broadcasting Network Inc.

Personnel: Paul Crouch, General Manager; Ben Miller, Chief Engineer; Rod Henke, Sales Manager.

Raleigh—W68BK, Ch. 68, St. Augustine's College. Phone: 919-516-4750. Fax: 919-516-4425.

Studio: 1315 Oakwood Ave., Raleigh, NC 27610.

Technical Facilities: 3.02-kw ERP, 279-ft. above ground, 600-ft. above sea level, lat. 35° 47' 28", long. 78° 37' 10".

Began Operation: January 1, 1988.

Ownership: St. Augustine's College.

Personnel: Carol Jones-Hunter, General Manager; James Davis, Chief Engineer; Benny Moore, Sales Manager.

Raleigh—WBXU-LP, Ch. 13, The Box Worldwide LLC. Phone: 404-814-7839. Fax: 404-814-7812.

Studio: 1003 Communications Dr., Durham, NC 27704.

Technical Facilities: 10-w TPO, 0.209-kw ERP, 374-ft. above ground, 846-ft. above sea level, lat. 35° 47' 15", long. 78° 43' 39".

Transmitter: 5721 Chapel Hill Rd., Raleigh.

Multichannel TV Sound: Stereo only.

Ownership: The Box Worldwide LLC.

Personnel: Liz Kiley, Broadcast Vice President; Warren Reeves, Consulting Engineer; Amy Brown, Broadcast Operations Director.

Raleigh—W06AL, Ch. 60, ZGS Raleigh Inc. Phone: 703-622-6161.

Studio: 333 Fayetteville St., Suite 512, Raleigh, NC 27602.

Technical Facilities: 15-kw ERP, 433-ft. above ground, 673-ft. above sea level, lat. 35° 30' 39", long. 78° 37' 28".

Holds CP for change to 150-kw ERP, 348-ft. above ground, 798-ft. above sea level, lat. 35° 47' 17", long. 78° 43' 13". BPTTA-20040505ABI.

Began Operation: March 10, 1994.

Ownership: ZGS Broadcasting Holdings Inc.

Personnel: Oscar Eatmon, General Sales Manager.

Raleigh—W06AL, Ch. 66, Word of God Fellowship Inc. Phone: 817-858-9955.

Technical Facilities: 1000-w TPO, 16.7-kw ERP, 289-ft. above ground, 626-ft. above sea level, lat. 35° 46' 31", long. 78° 38' 22".

Holds CP for change to 64-kw ERP, 423-ft. above ground, 748-ft. above sea level, lat. 35° 46' 27", long. 78° 38' 25". BB&T Bldg., 434 Fayetteville St. Mall, BPTTL-20030220AAM.

Transmitter: Center Plaza Bldg., 411 Fayetteville St.

Began Operation: February 25, 1997.

Ownership: Word of God Fellowship Inc.

Reidsville—WGSF-LP, Ch. 14, Starnews Corp. Phones: 336-342-2668; 888-469-1414. Fax: 336-342-2733.

Studio: 115 Gilmer St., Reidsville, NC 27320.

Technical Facilities: 1000-w TPO, 6.69-kw ERP, 147-ft. above ground, 958-ft. above sea level, lat. 36° 21' 36", long. 79° 39' 50".

Holds CP for change to 7-kw ERP, 134-ft. above ground, 964-ft. above sea level, lat. 36° 21' 36", long. 79° 39' 51". BPTTL-20040305ACN.

Transmitter: 4 blocks N of Hwys. 29 & 158, Reidsville.

Ownership: Starnews Corp.

Personnel: Daniel Falinski, General Manager; Ed Kasovic, Chief Engineer.

■ **Roanoke Rapids**—WNVN-LP, Ch. 20, First Media Radio Inc. Phone: 252-538-0020. Fax: 252-538-0378.

Studio: 3 E. 1st St., Weldon, NC 27890.

Technical Facilities: 1000-w TPO, 8.9-kw ERP, 309-ft. above ground, 579-ft. above sea level, lat. 36° 30' 12", long. 77° 44' 47".

Holds CP for change to 9-kw ERP, 308-ft. above ground, 563-ft. above sea level, lat. 36° 30' 13", long. 77° 44' 20". BPTTL-20030523AFF.

Transmitter: Hwy. 46, 1.9-mi. E of Vulture.

Began Operation: May 24, 1991.

Ownership: First Media Radio LLC.

Personnel: Al Haskins, General Manager; Frank White, Chief Engineer.

Robbinsville, etc.—W11AQ, Ch. 11, WLOS Licensee LLC, c/o Shaw Pittman. (WLOS Ch. 13 Asheville)

Technical Facilities: 0.01-kw ERP, lat. 35° 15' 27", long. 083° 47' 48".

Ownership: Sinclair Broadcast Group Inc.

Rocky Mount—W45CN, Ch. 45, Trinity Broadcasting Network Inc.

Technical Facilities: 8.3-kw ERP, 331-ft. above ground, 431-ft. above sea level, lat. 35° 54' 44", long. 77° 50' 006".

Ownership: Trinity Broadcasting Network Inc.

Rocky Mount—WHIG-LP, Ch. 33, Action Community Television Broadcasting Network Inc. Phone: 252-446-8857.

Technical Facilities: 9.8-kw ERP, 85-ft. above ground, 180-ft. above sea level, lat. 35° 57' 07", long. 77° 49' 12".

Ownership: Action Community Television Broadcasting Network Inc.

Sanford—W67CD, Ch. 67, Central Carolina Broadcasting Corp. Inc. Phone: 919-708-5950. Fax: 919-775-5612.

Studio: Box 2563, Sanford, NC 27330.

Technical Facilities: 1000-w TPO, 10.1-kw ERP, 187-ft. above ground, 600-ft. above sea level, lat. 35° 23' 53", long. 79° 11' 36".

Transmitter: 0.12-mi. W of the intersection of State Rtes. 1156 & 1160.

Multichannel TV Sound: Stereo only.

Began Operation: April 1, 1995.

Ownership: Central Carolina Broadcasting Corp. Inc.

Personnel: Joseph F. Tucker Jr., President; Dennis Cafferty, Production Manager.

■ **Sanford**—WBFT-CA, Ch. 46, San-Lee Community Broadcasting Inc.

Technical Facilities: 100-w TPO, 0.93-kw ERP, 164-ft. above ground, 559-ft. above sea level, lat. 35° 28' 46", long. 79° 10' 43".

Transmitter: 204 St. Clair Court.

Began Operation: July 2, 1989.

Ownership: San-Lee Community Broadcasting Inc.

Personnel: Burke Buchanan, General Manager; Gordon Steve, Sales Manager.

■ **Sapphire Valley**—W06AN, Ch. 6, WLOS Licensee LLC, c/o Shaw Pittman. (WLOS Ch. 13 Asheville)

Technical Facilities: lat. 35° 07' 54", long. 082° 59' 33".

Ownership: Sinclair Broadcast Group Inc.

■ **Shalotte**—W47CK, Ch. 47, Carolina Christian Broadcasting Co. Phone: 864-244-1616.

Technical Facilities: 1000-w TPO, 6.8-kw ERP, 476-ft. above ground, 526-ft. above sea level, lat. 34° 02' 35", long. 78° 19' 56".

Ownership: Carolina Christian Broadcasting Co.

■ **Smithfield**—WARZ-LP, Ch. 34, R. K. Parker Communications LLC. Phone: 919-965-5328. Fax: 919-965-8846.

Technical Facilities: 12-kw ERP, 375-ft. above ground, 529-ft. above sea level, lat. 35° 31' 46", long. 78° 18' 007".

Holds CP for change to 70-kw ERP, , BPTTA-20031105ADX.

Ownership: R. K. Parker Communications LLC.

Personnel: Gerald Waters, General Manager, Sales Manager.

■ **Sparta**—W35AD, Ch. 35, U. of North Carolina. (WUNL-TV Ch. 26 Winston-Salem)

Technical Facilities: 1.09-kw ERP, lat. 36° 31' 13", long. 081° 007' 27".

■ **Spruce Pine**—W06AD, Ch. 6, WLOS Licensee LLC, c/o Shaw Pittman. (WLOS Ch. 13 Asheville)

Technical Facilities: lat. 35° 54' 36", long. 082° 006' 003".

Ownership: Sinclair Broadcast Group Inc.

■ **Spruce Pine**—W10AK, Ch. 10, Hearst-Argyle Stations Inc. (WYFF Ch. 4 Greenville)

Technical Facilities: 0.01-kw ERP, lat. 35° 52' 49", long. 082° 006' 15".

■ **Spruce Pine**—W28AO, Ch. 28, U. of North Carolina. (WUNG-TV Ch. 58 Concord)

Technical Facilities: lat. 35° 52' 47", long. 082° 006' 17".

■ **Spruce Pine**—W59AK, Ch. 59, U. of North Carolina. (WUNE-TV Ch. 17 Linville)

Technical Facilities: 0.496-kw ERP, lat. 36° 18' 009", long. 081° 43' 20".

■ **Spruce Pine & Micaville**—W08BF, Ch. 8, Media General Broadcasting of South Carolina Holdings, Inc. (WSPA-TV Ch. 7 Spartanburg)

Technical Facilities: 0.116-kw ERP, lat. 35° 52' 48", long. 082° 006' 15".

■ **Statesville**—W66BT, Ch. 66, Trinity Broadcasting Network Inc. Phone: 714-832-2950. Fax: 714-730-0661.

Technical Facilities: 1000-w TPO, 8-kw ERP, 266-ft. above ground, 1197-ft. above sea level, lat. 35° 48' 09", long. 80° 53' 30".

Transmitter: Existing WSIC(AM) tower, near corner of Radio Rd. & Virginia Ave.

Began Operation: October 25, 1994.

Ownership: Trinity Broadcasting Network Inc.

■ **Sylva**—W66BU, Ch. 66, Meredith Corp. (WHNS Ch. 21 Greenville) Phone: 503-239-4949. Fax: 503-239-6184.

Technical Facilities: lat. 35° 19' 35", long. 083° 20' 006".

Ownership: Meredith Corp.

■ **Sylva & Addie**—W05AE, Ch. 5, WLOS Licensee LLC, c/o Shaw Pittman. (WLOS Ch. 13 Asheville)

Technical Facilities: 0.19-kw ERP, lat. 35° 24' 49", long. 083° 13' 31".

Ownership: Sinclair Broadcast Group Inc.

■ **Sylva, Cullowhee & Dillsboro**—W02AF, Ch. 2, WYFF Hearst-Argyle Television Inc. (WYFF Ch. 4 Greenville)

Technical Facilities: 0.056-kw ERP, lat. 35° 22' 004", long. 083° 13' 17".

■ **Sylva, etc.**—W09AF, Ch. 9, Media General Broadcasting of South Carolina Holdings, Inc. (WSPA-TV Ch. 7 Spartanburg)

Technical Facilities: 0.105-kw ERP, lat. 35° 22' 003", long. 083° 13' 18".

■ **Tarboro**—WNCR-LP, Ch. 41, On the Map Inc. Phone: 919-880-4289.

Technical Facilities: 21.6-kw ERP, 465-ft. above ground, 600-ft. above sea level, lat. 35° 54' 10", long. 77° 46' 57".

Began Operation: May 7, 1999.

Ownership: On the Map Inc.

■ **Tryon**—W19CR, Ch. 19, U. of North Carolina. (WUNG-TV Ch. 58 Concord) Phone: 919-549-7000. Fax: 919-549-7179.

Technical Facilities: 1.23-kw ERP, 115-ft. above ground, 3350-ft. above sea level, lat. 35° 15' 58", long. 82° 14' 40".

Ownership: U. of North Carolina.

■ **Tryon & Columbus**—W11AH, Ch. 11, Hearst-Argyle Properties Inc., c/o Brooks, Pierce, McLendon, Humphrey & Leonard. (WYFF Ch. 4 Greenville)

Technical Facilities: 0.01-kw ERP, lat. 35° 15' 44", long. 082° 14' 28".

Ownership: Hearst-Argyle Television Inc.

■ **Tryon & Columbus, NC & Landrum, SC**—W05AC, Ch. 5, WLOS Licensee LLC, c/o Shaw Pittman. (WLOS Ch. 13 Asheville)

Technical Facilities: 0.07-kw ERP, lat. 35° 15' 44", long. 082° 14' 28".

Ownership: Sinclair Broadcast Group Inc.

■ **Wanchese**—WMTO-LP, Ch. 6, Ray H. Livesay.

Technical Facilities: 0.6-kw ERP, 384-ft. above ground, 390-ft. above sea level, lat. 35° 50' 48", long. 75° 37' 19".

Ownership: Ray H. Livesay.

■ **Waynesville**—W09AD, Ch. 9, Media General Broadcasting of South Carolina Holdings, Inc. (WSPA-TV Ch. 7 Spartanburg)

Technical Facilities: 0.093-kw ERP, lat. 35° 29' 005", long. 083° 002' 11".

■ **Waynesville & Hazelwood**—W12AR, Ch. 12, WLOS Licensee LLC, c/o Shaw Pittman. (WLOS Ch. 13 Asheville)

Technical Facilities: 0.06-kw ERP, lat. 35° 29' 008", long. 083° 002' 10".

Ownership: Sinclair Broadcast Group Inc.

■ **Weaverville**—W09AR, Ch. 9, Media General Broadcasting of South Carolina Holdings, Inc. (WSPA-TV Ch. 7 Spartanburg)

Technical Facilities: 0.105-kw ERP, lat. 35° 39' 56", long. 082° 34' 24".

■ **Weaverville**—W30AS, Ch. 30, Carolina Christian Broadcasting Inc.

Technical Facilities: lat. 35° 45' 005", long. 082° 41' 40".

■ **West Asheville**—W14AS, Ch. 14, Meredith Corp. (WHNS Ch. 21 Greenville) Phone: 503-239-4949. Fax: 503-239-6184.

Technical Facilities: 17.7-kw ERP, lat. 35° 35' 000", long. 082° 32' 49".

Ownership: Meredith Corp.

■ **Williamston**—WFTB-LP, Ch. 55, Free Temple Ministries. Phone: 252-794-9453. Fax: 252-794-3466.

Technical Facilities: 1000-w TPO, 15-kw ERP, 1014-ft. above sea level, lat. 35° 53' 47", long. 76° 58' 56".

Ownership: Free Temple Ministries Inc.

Personnel: Timothy L. Baylor, General Manager; Terry C. Baylor, Chief Engineer.

■ **Wilmington**—W51CW, Ch. 51, Trinity Broadcasting Network Inc. Phone: 714-832-2950. Fax: 714-730-0661.

Technical Facilities: 1000-w TPO, 17.4-kw ERP, 276-ft. above ground, 282-ft. above sea level, lat. 34° 10' 15", long. 77° 56' 57".

Transmitter: 0.062-mi. NW of intersection of State Rtes. 1115 & 1100.

Began Operation: March 2, 1989.

Ownership: Trinity Broadcasting Network Inc.

■ **Wilmington**—WILM-LP, Ch. 10, WILM Inc. Phone: 910-798-0000. Fax: 910-798-0001.

Studio: 3333-G Wrightsville Ave., Wilmington, NC 28403.

Technical Facilities: 0.075-kw ERP, 178-ft. above ground, 217-ft. above sea level, lat. 34° 13' 21", long. 77° 54' 10".

Ownership: Capitol Broadcasting Co. Inc.

North Dakota

■ **Belcourt**—K53DH, Ch. 53, Schindler Community TV Services. Phone: 701-477-5869.

Technical Facilities: 20-w TPO, 0.15-kw ERP, 246-ft. above ground, 2497-ft. above sea level, lat. 48° 51' 40", long. 99° 52' 45".

Transmitter: 1-mi. SE of Great Walker Lake School, Turtle Mountain Indian Reservation.

Multichannel TV Sound: Separate audio program.

Ownership: Schindler Community TV Services.

Personnel: Fred Schindler, General Manager.

■ **Belcourt**—K55FH, Ch. 55, Schindler Community TV Services. Phone: 701-477-5869.

Technical Facilities: 20-w TPO, 0.16-kw ERP, 236-ft. above ground, 2487-ft. above sea level, lat. 48° 51' 40", long. 99° 52' 45".

Transmitter: 1-mi. SE of Great Walker Lake School, Turtle Mountain Indian Reservation.

Multichannel TV Sound: Separate audio program.

Ownership: Schindler Community TV Services.

Personnel: Fred Schindler, General Manager.

■ **Belcourt**—K57EY, Ch. 57, Schindler Community TV Services. Phone: 701-477-5869.

Technical Facilities: 20-w TPO, 0.158-kw ERP, 246-ft. above ground, 2497-ft. above sea level, lat. 48° 51' 40", long. 99° 52' 45".

Transmitter: 1-mi. SE of Great Walker Lake School, Turtle Mountain Indian Reservation.

Multichannel TV Sound: Separate audio program.

Ownership: Schindler Community TV Services.

Personnel: Fred Schindler, General Manager.

■ **Belcourt**—K59DM, Ch. 59, Schindler Community TV Services. Phone: 701-477-5869.

Technical Facilities: 20-w TPO, 0.163-kw ERP, 236-ft. above ground, 2487-ft. above sea level, lat. 48° 51' 40", long. 99° 52' 45".

Transmitter: 1-mi. SE of Great Walker Lake School, Turtle Mountain Indian Reservation.

Ownership: Schindler Community TV Services.

Personnel: Fred Schindler Jr., General Manager.

■ **Beulah**—K07EZ, Ch. 7, Beulah Chamber of Commerce. (KXMC-TV Ch. 13 Minot)

Technical Facilities: 0.013-kw ERP, lat. 47° 14' 11", long. 101° 46' 45".

■ **Beulah**—K09EZ, Ch. 9, Beulah Chamber of Commerce. (KFYR-TV Ch. 5 Bismarck)

Technical Facilities: 0.012-kw ERP, lat. 47° 14' 11", long. 101° 46' 45".

■ **Bismarck**—K46DY, Ch. 46, Trinity Broadcasting Network Inc. Phone: 714-832-2950.

Technical Facilities: 8.7-kw ERP, 236-ft. above ground, 2093-ft. above sea level, lat. 46° 49' 38", long. 100° 46' 28".

Began Operation: November 4, 1998.

Ownership: Trinity Broadcasting Network Inc.

■ **Columbus**—K70CI, Ch. 70, Columbus Lions Club. (KXMC-TV Ch. 13 Minot)

Technical Facilities: lat. 48° 46' 32", long. 102° 45' 31".

■ **Devils Lake**—K33HB, Ch. 33, Red River Broadcast Co. LLC. (KNRR Ch. 12 Pembina; KVRR Ch. 15 Fargo) Phone: 701-277-1515.

Technical Facilities: 13.2-kw ERP, 233-ft. above ground, 1690-ft. above sea level, lat. 48° 07' 22", long. 98° 50' 57".

Ownership: Red River Broadcast Co. LLC.

■ **Dickinson**—K28EP, Ch. 28, Trinity Broadcasting Network Inc. Phone: 714-832-2950. Fax: 714-730-0661.

Technical Facilities: 100-w TPO, 1.1-kw ERP, 210-ft. above ground, 2969-ft. above sea level, lat. 46° 55' 15", long. 102° 43' 42".

Transmitter: CTC Tower.

Ownership: Trinity Broadcasting Network Inc.

■ **Dickinson**—K38HA, Ch. 38, Prime Cities Broadcasting Inc. Phone: 203-431-3366.

Technical Facilities: 8.76-kw ERP, 187-ft. above ground, 2946-ft. above sea level, lat. 46° 55' 008", long. 102° 43' 47".

Ownership: Prime Cities Broadcasting Inc.

North Dakota — Low Power TV & TV Translator Stations

Dickinson—K42FY, Ch. 42, Prime Cities Broadcasting Inc.

Technical Facilities: 8.71-kw ERP, 187-ft. above ground, 2946-ft. above sea level, lat. 46° 55' 008", long. 102° 43' 47".

Fargo—K56ET, Ch. 56, Trinity Broadcasting Network Inc. Phone: 714-832-2950. Fax: 714-730-0661.

Technical Facilities: 1000-w TPO, 19.5-kw ERP, 413-ft. above ground, 1335-ft. above sea level, lat. 46° 45' 35", long. 96° 36' 26".

Transmitter: Side of KCCM(FM) Tower.

Began Operation: April 26, 1994.

Ownership: Trinity Broadcasting Network Inc.

Fargo—KVNJ-LP, Ch. 2, G.I.G. Inc. Phone: 605-335-3393.

Technical Facilities: 10-w TPO, 150-kw ERP, 175-ft. above ground, 1079-ft. above sea level, lat. 46° 51' 39", long. 96° 51' 17".

Transmitter: 603 11th St. N.

Began Operation: June 24, 1998.

Ownership: G.I.G. Inc.

Personnel: Richard E. Blair, President & General Manager; Marty Ullman, Chief Engineer.

Glasston—K58BP, Ch. 58, Catamount Broadcasting of Fargo LLC. (KXJB-TV Ch. 4 Valley City)

Technical Facilities: 15.7-kw ERP, lat. 48° 42' 000", long. 097° 24' 20".

Grand Forks—K49FF, Ch. 49, Trinity Broadcasting Network Inc. Phone: 714-832-2950. Fax: 714-730-0661.

Technical Facilities: 2000-w TPO, 26.3-kw ERP, 499-ft. above ground, 1191-ft. above sea level, lat. 47° 50' 43", long. 96° 50' 22".

Transmitter: Off State Rte. 220, near Bygland, MN.

Ownership: Trinity Broadcasting Network Inc.

Hazen—K07JA, Ch. 7, City of Hazen. (KFYR-TV Ch. 5 Bismarck)

Technical Facilities: 0.001-kw ERP, lat. 47° 19' 30", long. 101° 37' 49".

Hazen—K09JR, Ch. 9, City of Hazen. (KXMC-TV Ch. 13 Minot)

Technical Facilities: 0.001-kw ERP, lat. 47° 19' 30", long. 101° 37' 49".

Hazen—K11QD, Ch. 11, City of Hazen.

Technical Facilities: 0.001-kw ERP, lat. 47° 19' 30", long. 101° 37' 49".

Jamestown—K02DD, Ch. 2, Forum Publishing. (WDAY-TV Ch. 6 Fargo)

Technical Facilities: 0.496-kw ERP, lat. 46° 53' 30", long. 098° 42' 45".

Jamestown—K09JM, Ch. 9, North Dakota Television License Sub LLC. (KVLV-TV Ch. 11 Fargo)

Technical Facilities: 0.086-kw ERP, lat. 46° 54' 50", long. 98° 42' 00".

Ownership: North Dakota Television LLC.

Lisbon—K02GA, Ch. 2, North Dakota Television License Sub LLC. (KVLV-TV Ch. 11 Fargo)

Technical Facilities: 0.033-kw ERP, lat. 46° 26' 59", long. 97° 40' 50".

Ownership: North Dakota Television LLC.

Lisbon—K07NE, Ch. 7, Prairie Public Broadcasting Inc. (KFME Ch. 13 Fargo)

Technical Facilities: 0.023-kw ERP, lat. 46° 26' 59", long. 097° 40' 50".

Minot—K21GQ, Ch. 21, Trinity Broadcasting Network Inc. Phone: 714-832-2950. Fax: 714-730-0661.

Technical Facilities: 10-kw ERP, 289-ft. above ground, 2068-ft. above sea level, lat. 48° 09' 48", long. 101° 17' 55".

Ownership: Trinity Broadcasting Network Inc.

Rolette—K20AM, Ch. 20, Full Gospel Business Men's Fellowship.

Technical Facilities: 1.13-kw ERP, lat. 48° 30' 30", long. 99° 46' 15".

Ownership: Full Gospel Business Men's Fellowship International.

Turtle Mountain Indian Reservation—K51EX, Ch. 51, Schindler Community TV Services. Phones: 701-477-6254; 701-477-5869.

Technical Facilities: 20-w TPO, 0.158-kw ERP, 253-ft. above ground, 2497-ft. above sea level, lat. 48° 51' 40", long. 99° 52' 45".

Transmitter: 1-mi. SE of Great Walker Lake School, Turtle Mountain Indian Res., Belcourt.

Multichannel TV Sound: Separate audio program.

Ownership: Schindler Community TV Services.

Personnel: Fred Schindler, General Manager, Chief Engineer & Sales Manager.

Turtle Mountain Indian Reservation—K61EF, Ch. 61, Schindler Community TV Services. Phone: 701-477-5869.

Technical Facilities: 20-w TPO, 0.16-kw ERP, 246-ft. above ground, 2498-ft. above sea level, lat. 48° 51' 40", long. 99° 52' 45".

Transmitter: 1-mi. SE of Great Walker Lake School, Turtle Mtn. Indian Res., Belcourt.

Multichannel TV Sound: Separate audio program.

Ownership: Schindler Community TV Services.

Personnel: Fred Schindler, Jr., General Manager.

Turtle Mountain Indian Reservation—K63ER, Ch. 63, Schindler Community TV Services. Phone: 701-477-5869.

Technical Facilities: 20-w TPO, 0.158-kw ERP, 2497-ft. above sea level, lat. 48° 51' 40", long. 99° 52' 45".

Transmitter: 1-mi. SE of Great Walker Lake School, Turtle Mtn. Indian Res., Belcourt.

Multichannel TV Sound: Separate audio program.

Ownership: Schindler Community TV Services.

Personnel: Fred Schindler, General Manager, Chief Engineer & Sales Manager.

Turtle Mountain Indian Reservation—K65FE, Ch. 65, Schindler Community TV Services. Phone: 701-477-5869.

Technical Facilities: 20-w TPO, 0.158-kw ERP, 2497-ft. above sea level, lat. 48° 51' 40", long. 99° 52' 45".

Transmitter: 1-mi. SE of Great Walker Lake School, Turtle Mtn. Indian Res., Belcourt.

Multichannel TV Sound: Separate audio program.

Ownership: Schindler Community TV Services.

Personnel: Fred Schindler, General Manager, Chief Engineer & Sales Manager.

Valley City—K02FO, Ch. 2, Prairie Public Broadcasting Inc. (KFME Ch. 13 Fargo)

Technical Facilities: 0.007-kw ERP, lat. 46° 55' 10", long. 097° 59' 22".

Wahpeton—K09MF, Ch. 9, North Dakota Television License Sub LLC. (KVLV-TV Ch. 11 Fargo)

Technical Facilities: 0.054-kw ERP, lat. 46° 17' 18", long. 096° 35' 56".

Ownership: North Dakota Television LLC.

Williston—K40DE, Ch. 40, Trinity Broadcasting Network Inc. Phone: 714-832-2950.

Technical Facilities: 100-w TPO, 0.851-kw ERP, 66-ft. above ground, 1939-ft. above sea level, lat. 48° 08' 43", long. 103° 37' 16".

Transmitter: Herrick Bldg., 122 Main St., Williston.

Began Operation: November 17, 1988.

Ownership: Trinity Broadcasting Network Inc.

Personnel: Paul Crouch, General Manager; Ben Miller, Chief Engineer; Rod Henke, Sales Manager.

Williston—K44HR, Ch. 44, Prime Cities Broadcasting Inc. Phone: 203-431-3366.

Technical Facilities: 13.3-kw ERP, 160-ft. above ground, 2500-ft. above sea level, lat. 48° 09' 18", long. 103° 30' 01".

Ownership: Prime Cities Broadcasting Inc.

Wilton—K57JD, Ch. 57, Mark Silberman. Phone: 310-552-7970.

Technical Facilities: 0.999-kw ERP, 328-ft. above ground, 2568-ft. above sea level, lat. 47° 08' 24", long. 100° 42' 33".

Ownership: Mark Silberman.

Windsor—KCSI-LP, Ch. 32, Cable Services Inc. Phone: 701-252-2400. Fax: 701-252-1105.

Studio: 308 2nd St. NW, Jamestown, ND 58402.

Technical Facilities: 1000-w TPO, 7-kw ERP, 499-ft. above ground, 1974-ft. above sea level, lat. 46° 55' 29", long. 98° 46' 20".

Transmitter: 4-mi. NE of Eldridge, Section 21, Midway Twp.

Began Operation: December 1, 1987.

Ownership: Cable Services Inc.

Personnel: Roy Sheppard, General Manager; Christine Sheppard, Sales; Roger Nelson, Chief Engineer.

Ohio

Akron—WAKN-LP, Ch. 11, Gwendolyn A. Christopher. Phones: 410-547-6753; 410-546-6755. Fax: 216-434-4567.

Technical Facilities: 10-w TPO, 0.12-kw ERP, 454-ft. above sea level, lat. 41° 04' 56", long. 81° 31' 07".

Transmitter: Main & Mill Sts., Akron.

■ **Akron**—WAOH-LP, Ch. 29, Media-Com Television Inc. Phone: 330-673-2323. Fax: 330-673-0301.

Studio: 2449 State Rte. 59, Kent, OH 44240.

Technical Facilities: 1000-w TPO, 60.6-kw ERP, 348-ft. above ground, 1552-ft. above sea level, lat. 41° 06' 28", long. 81° 21' 19".

Transmitter: N of I-76, 2100-ft. W of intersection of I-76 & Rte. 43, Brimfield Twp.

Began Operation: September 29, 1989.

Ownership: Media-Com Television Inc.

Personnel: Richard Klaus, President; Bill Klaus, General Manager; Bob Klaus, Sales; Bob Sassaman, Engineering.

Ashland—W33BW, Ch. 33, Christian Faith Broadcast Inc. Phone: 419-684-5311. Fax: 419-684-5378.

Studio: 2435 Mansfield Rd., Ashland, OH 44805.

Technical Facilities: 30-kw ERP, 487-ft. above ground, 1807-ft. above sea level, lat. 40° 44' 50", long. 82° 18' 54".

Multichannel TV Sound: Separate audio program.

Began Operation: August 15, 1989.

Ownership: Christian Faith Broadcast Inc.

Personnel: Walter R. Stampfli, Chairman; Dean Stampfli, President & General Manager; Martin Larsen, Vice President & Sales Manager; Asa Jessee, Jr., Station Operations Manager; Mark Hiner, Chief Engineer.

■ **Bridgeport**—WVTX-CA, Ch. 28, Turnpike Television. Phone: 412-322-5526.

Technical Facilities: 0.95-kw ERP, 100-ft. above ground, 1384-ft. above sea level, lat. 40° 03' 41", long. 80° 45' 08".

Holds CP for change to 37-kw ERP, B MPTTA-20040223AAB.

Began Operation: February 12, 1999.

Ownership: Turnpike TV.

■ **Bucyrus**—WBKA-CA, Ch. 22, Metro Video Productions Inc. Phone: 419-224-8867.

Studio: 1820 E. Mansfield Rd., Bucyrus, OH 44820.

Technical Facilities: 8.2-w TPO, 23.5-kw ERP, 203-ft. above ground, 1215-ft. above sea level, lat. 40° 49' 31", long. 82° 54' 03".

Transmitter: 0.14-mi. S of intersection of Stetzer Rd. & Parcher Rd.

Began Operation: July 8, 1984.

Ownership: Metro Video Productions Inc.

Personnel: Kevin J. Pfiffer, Station Manager.

Bucyrus—WCSN-LP, Ch. 32, United Media Acquisitions LLC. Phones: 419-248-2600; 941-331-4397.

Studio: 3323 Parcher Rd., Bucyrus, OH 44820.

Technical Facilities: 7-kw ERP, 574-ft. above ground, 1302-ft. above sea level, lat. 40° 01' 02", long. 83° 01' 11".

Multichannel TV Sound: Stereo and separate audio program.

Began Operation: November 21, 1986.

Ownership: United Media Acquisitions LLC.

Personnel: Kathy Allonas, Station Manager; Bill Allonas, General Sales Manager; Bill Bowen, Chief Engineer.

Cambridge—W63CZ, Ch. 63, Trinity Broadcasting Network Inc.

Technical Facilities: 8-kw ERP, lat. 40° 00' 41", long. 081° 35' 21".

Cambridge—WIVN-LP, Ch. 29, Image Video Teleproductions Inc. Phone: 330-494-9303.

Technical Facilities: 74-kw ERP, 272-ft. above ground, 1472-ft. above sea level, lat. 40° 21' 32", long. 81° 30' 002".

Ownership: Image Video Teleproductions Inc.

Canton—WIVM-LP, Ch. 52, Lucinda DeVaul. Phone: 814-833-2567.

Technical Facilities: 20-w TPO, 22-kw ERP, 300-ft. above ground, 1566-ft. above sea level, lat. 40° 53' 24", long. 81° 16' 12".

Transmitter: 8200 Snowville Rd., Cleveland.

Ownership: Lucinda De Vaul.

Celina & surrounding areas—W17AA, Ch. 17, Greater Dayton Public Television Inc. (WPTD Ch. 16 Dayton)
 Technical Facilities: 21.4-kw ERP, lat. 40° 33' 008", long. 084° 30' 46".

Centerville—WWRD-LP, Ch. 55, Life Broadcasting Network. Phone: 513-754-0085.
 Technical Facilities: 10-kw ERP, 292-ft. above ground, 1296-ft. above sea level, lat. 39° 40' 48", long. 84° 004' 56".

Holds CP for change to 33.23-kw ERP, 312-ft. above ground, 1316-ft. above sea level, BPTTL-20040722AAK.
 Ownership: Life Broadcasting Network.

Chillicothe—W59DL, Ch. 59, Trinity Broadcasting Network Inc. Phone: 714-832-2950. Fax: 714-730-0661.
 Technical Facilities: 1000-w TPO, 37.6-kw ERP, 135-ft. above ground, 974-ft. above sea level, lat. 39° 19' 52", long. 82° 59' 49".

Holds CP for change to 52.4-kw ERP, BPTT-20031003ACE.
 Transmitter: 0.49-mi. WSW of intersection of Rte. 50 & High St.

Began Operation: July 1, 1988.
 Ownership: Trinity Broadcasting Network Inc.
 Personnel: Paul Crouch, General Manager; Ben Miller, Chief Engineer; Rod Henke, Sales Manager.

Cincinnati—W61DE, Ch. 61, Trinity Broadcasting Network Inc. Phone: 714-832-2950.
 Technical Facilities: 1000-w TPO, 17.9-kw ERP, 300-ft. above ground, 865-ft. above sea level, lat. 39° 43' 16", long. 84° 15' 00".

Holds CP for change to 22.4-kw ERP, 300-ft. above ground, 1165-ft. above sea level, lat. 39° 12' 30", long. 84° 30' 25". BPTT-20041217ATB.
 Transmitter: 3901 Guthrie Rd., Dayton.
 Began Operation: February 10, 1988.
 Ownership: Trinity Broadcasting Network Inc.

■ **Cincinnati**—WBQC-CA, Ch. 38, Elliott B. Block. Phone: 513-681-3800. Fax: 513-351-8898.
 Studio: 2212 Losantiville Ave., Cincinnati, OH 45237.

Technical Facilities: 140-kw ERP, 679-ft. above ground, 1522-ft. above sea level, lat. 39° 07' 30", long. 84° 29' 56".
 Multichannel TV Sound: Stereo only.
 Began Operation: September 29, 1990.
 Ownership: Elliot B. Block.

Personnel: Matthew Gray, Station Manager; Elliott Block, Chief Executive Officer & General Manager; Grady Morgan, General Sales Manager; Wade Yuellig, Operations Manager; Karl Weidner, Director of Business Operations.

Cincinnati—WOTH-LP, Ch. 25, Elliott B. Block. Phone: 513-631-8825. Fax: 513-351-8898.
 Technical Facilities: 34.5-kw ERP, 679-ft. above ground, 1522-ft. above sea level, lat. 39° 07' 30", long. 84° 29' 56".
 Began Operation: June 7, 1994.
 Ownership: Elliot B. Block.
 Personnel: Elliott B. Block, General Manager.

■ **Cleveland**—W35AX, Ch. 35, Media-Com Television Inc. Phone: 330-673-2323. Fax: 330-673-0301.
 Technical Facilities: 2000-w TPO, 11.8-kw ERP, 1001-ft. above ground, 1919-ft. above sea level, lat. 41° 23' 02", long. 81° 41' 44".

Transmitter: 2855 W. Ridgewood Dr., Parma.
 Began Operation: May 20, 1996.
 Ownership: Media-Com Television Inc.
 Personnel: Bill Klaus, General Manager; Bob Klaus, Sales Manager; Bob Sassaman, Chief Engineer.

Cleveland—WCDN-LP, Ch. 53, VVI LPTV Inc. Phone: 612-947-5200.
 Technical Facilities: 767-w TPO, 11.1-kw ERP, 823-ft. above ground, 1742-ft. above sea level, lat. 41° 23' 02", long. 84° 41' 44".
 Transmitter: 0.7-mi. SW of Broadway.
 Ownership: ValueVision Media Inc.

■ **Cleveland**—WRAP-CA, Ch. 32, Commercial Broadcasting Corp. Fax: 603-279-4440.
 Technical Facilities: 6.37-kw ERP, 823-ft. above ground, 1476-ft. above sea level, lat. 41° 30' 03", long. 81° 41' 39".
 Transmitter: 127 Public Square.
 Multichannel TV Sound: Stereo only.
 Began Operation: September 20, 1996.
 Ownership: Commercial Broadcasting Corp.

Cleveland—WXOX-LP, Ch. 57, Venture Technologies Group LLC. Phone: 323-965-5400. Fax: 323-965-5411.
 Technical Facilities: 1000-w TPO, 8-kw ERP, 832-ft. above ground, 1750-ft. above sea level, lat. 41° 23' 02", long. 81° 41' 44".

Holds CP for change to 10-kw ERP, BPTTL-JG0601JF.
 Transmitter: 0.75-mi. SW of Broadview & Ridgewood Rds., Parma.
 Ownership: Venture Technologies Group LLC.

Columbus—W23BZ, Ch. 23, National Minority TV Inc. (KTBN-TV Ch. 40 Santa Ana)
 Technical Facilities: 17-kw ERP, lat. 39° 53' 32", long. 083° 002' 44".
 Transmitter: Intersection of I-270 & I-71.

■ **Columbus**—W43BZ, Ch. 43, Ventana Television Inc., c/o Interactive Corp. Phone: 727-872-4406.
 Technical Facilities: 0.95-kw ERP, 446-ft. above ground, 1166-ft. above sea level, lat. 39° 58' 16", long. 83° 001' 40".
 Ownership: Ventana Television Inc.

■ **Columbus**—WCLL-CA, Ch. 19, Word of God Fellowship Inc. Phone: 917-571-1229.
 Technical Facilities: 37.7-w TPO, 8-kw ERP, 518-ft. above ground, 1306-ft. above sea level, lat. 39° 57' 44", long. 83° 00' 08".
 Transmitter: LeVegue Tower, 50 W. Broad St.
 Began Operation: September 26, 1999.
 Ownership: Word of God Fellowship Inc.

Columbus—WCPX-LP, Ch. 48, Paxson Communications License Co. LLC. Phone: 918-664-1044. Fax: 918-664-4913.
 Technical Facilities: 1000-w TPO, 40-kw ERP, 347-ft. above ground, 1311-ft. above sea level, lat. 40° 09' 33", long. 82° 55' 21".
 Transmitter: 6680 State Rte. 3, Westerville.
 Ownership: Paxson Communications Corp.
 Personnel: James Pallone, General Manager.

■ **Columbus**—WDEM-LP, Ch. 17, Triplett & Assoc. Inc. Phones: 937-593-6591; 937-599-4672. Fax: 937-593-2867.
 Studio: 1633 W. Third Ave., Room 208/210, Columbus, OH 43212.

Technical Facilities: 1000-w TPO, 10.5-kw ERP, 449-ft. above ground, 1171-ft. above sea level, lat. 39° 58' 16", long. 83° 01' 40".
 Transmitter: 0.4-mi. SW of intersection of Rte. 315 & Goodale St.
 Began Operation: August 1, 1987.
 Ownership: Triplett & Assoc. Inc.
 Personnel: Marc S. Triplett, General Manager; John McKinley, Chief Engineer.

■ **Columbus**—WGCT-CA, Ch. 8, WINJ TV8. Phone: 614-444-8872. Fax: 614-443-0176.
 Technical Facilities: 10-w TPO, 0.083-kw ERP, 702-ft. above ground, 1421-ft. above sea level, lat. 39° 58' 16", long. 83° 01' 40".
 Transmitter: 766 Twin River Dr., Columbus.
 Began Operation: October 1, 1985.
 Ownership: New Life Fellowship of Churches.
 Personnel: Ella Flowers, Manager; Loretta Barger, Program Director; Ron Lay Jr., Sales & Marketing.

■ **Columbus**—WINJ-LP, Ch. 8, New Life Fellowship of Churches. Phone: 614-443-8663.
 Technical Facilities: 0.083-kw ERP, 702-ft. above ground, 1421-ft. above sea level, lat. 39° 58' 16", long. 83° 01' 40".
 Ownership: New Life Fellowship of Churches.

Conneaut & surrounding area—W64AK, Ch. 64, Media Inc.
 Technical Facilities: 14.7-kw ERP, lat. 41° 51' 39", long. 080° 40' 44".

Dayton—W66AQ, Ch. 66, WSTR Licensee Inc.
 Technical Facilities: 1.6-kw ERP, 1421-ft. above sea level, lat. 39° 42' 47", long. 84° 15' 18".

Dayton—W68BP, Ch. 68, Trinity Broadcasting Network Inc. (WKOI-TV Ch. 43 Richmond)
 Technical Facilities: 3.1-kw ERP, lat. 39° 43' 16", long. 084° 15' 00".
 Transmitter: 3901 Guthrie Rd., Dayton.

Dayton—WRCX-LP, Ch. 40, Ross Communications Ltd. Phone: 937-275-7677.
 Technical Facilities: 1000-w TPO, 29-kw ERP, 420-ft. above ground, 1345-ft. above sea level, lat. 39° 42' 47", long. 84° 15' 16".
 Transmitter: Side of translator W66AQ tower, Dayton.
 Ownership: Ross Communications Ltd.

Defiance—WDFM-LP, Ch. 26, Citicaster Co.
 Studio: 118 Clinton St., Defiance, OH 43512.
 Technical Facilities: 7.5-kw ERP, 587-ft. above ground, 1296-ft. above sea level, lat. 41° 17' 29", long. 84° 32' 15".
 Began Operation: January 1, 1992.
 Ownership: Citicaster Co.

■ **Delaware**—WXCB-LP, Ch. 42, Central Ohio Assn. of Christian Broadcasters. Phone: 740-383-1794. Fax: 740-387-6647.
 Studio: 501 Bowtown Rd., Delaware, OH 43015.
 Technical Facilities: 1000-w TPO, 35-kw ERP, 262-ft. above ground, 1201-ft. above sea level, lat. 40° 17' 57", long. 83° 002' 45".
 Transmitter: 501 Bowtown Rd.
 Ownership: Central Ohio Assn. of Christian Broadcasters.
 Personnel: Rev. David R. Aiken, General Manager.

Eastlake & surrounding area—W63CT, Ch. 63, Media Inc.
 Technical Facilities: 34-kw ERP, lat. 41° 41' 29", long. 081° 002' 49".
 Transmitter: Ledgesport High School.

Findlay—W09CG, Ch. 9, National Minority TV Inc.
 Technical Facilities: 0.47-kw ERP, lat. 41° 06' 40", long. 083° 38' 45".

Findlay—WFND-LP, Ch. 54, Metro Video Productions Inc. Phone: 419-991-8433. Fax: 419-991-8239.
 Studio: 418 S. Main St., Findlay, OH 45840.
 Technical Facilities: 1000-w TPO, 18-kw ERP, 282-ft. above ground, 1087-ft. above sea level, lat. 41° 06' 40", long. 83° 38' 54".

Holds CP for change to 11.2-kw ERP, BPTTL-JG0601NL.
 Transmitter: 2-mi. N of Findlay.
 Multichannel TV Sound: Stereo and separate audio program.
 Began Operation: November 21, 1991.
 Ownership: Metro Video Productions Inc.

Fremont—W21BF, Ch. 21, TV 21 Inc. Phone: 419-334-8802. Fax: 419-334-8802.
 Technical Facilities: 46-w TPO, 0.398-kw ERP, 89-ft. above ground, 791-ft. above sea level, lat. 41° 21' 41", long. 83° 04' 50".
 Transmitter: 0.3-mi. ESE of intersection of U.S. 6 & U.S. 20.
 Ownership: TV 21 Inc.
 Personnel: Bob Lee, General Manager.

Kirtland—W51BI, Ch. 51, Trinity Broadcasting Network Inc.
 Technical Facilities: 44.4-kw ERP, 476-ft. above ground, 1722-ft. above sea level, lat. 41° 27' 40", long. 81° 17' 38".

Lexington—W32AR, Ch. 32, Trinity Broadcasting Network Inc. Phone: 714-832-2950.
 Technical Facilities: 1000-w TPO, 5.8-kw ERP, 361-ft. above ground, 1739-ft. above sea level, lat. 40° 45' 50", long. 82° 37' 04".
 Transmitter: WVNO-FM tower, near Mansfield.

Began Operation: June 26, 1991.
 Ownership: Trinity Broadcasting Network Inc.

Lima—W61CZ, Ch. 61, Three Angels Broadcasting Network Inc. Phone: 618-627-4651. Fax: 612-627-4155.
 Studio: 3391 Charley Good Rd., West Frankfort, IL 62896.

Technical Facilities: 1000-w TPO, 34.8-kw ERP, 600-ft. above ground, 1494-ft. above sea level, lat. 40° 38' 03", long. 84° 12' 29".
 Transmitter: 19507 State Rte. 501, Criderstown.
 Began Operation: December 23, 1997.
 Ownership: Three Angels Broadcasting Network Inc.
 Personnel: Moses Primo, Chief Engineer.

Lima—WLMO-LP, Ch. 38, Metro Video Productions Inc., c/o WOHL-TV. Phone: 419-224-8867. Fax: 419-224-3167.
 Technical Facilities: 15-kw ERP, 623-ft. above ground, 1487-ft. above sea level, lat. 40° 38' 03", long. 84° 12' 29".

Lima—WLQP-LP, Ch. 18, Metro Video Productions Inc. Phone: 419-224-8867. Fax: 419-224-3167.

Ohio — Low Power TV & TV Translator Stations

Studio: 2115 Allentown Rd., Lima, OH 45805.

Technical Facilities: 1000-w TPO, 18.6-kw ERP, 623-ft. above ground, 1486-ft. above sea level, lat. 40° 38' 03", long. 84° 12' 29".

Transmitter: 0.4-mi. N of intersection of Buckland-Holden Rd. & State Rte. 501.

Multichannel TV Sound: Separate audio program. Began Operation: November 21, 1991.

Ownership: Metro Video Productions Inc.

Personnel: Greg Phillips, General Manager; Ray Tanner, Chief Engineer; Randall Hulsmeyer, General Sales Manager.

■ **Lima**—WOHL-CA, Ch. 25, TV-67 Inc. Phone: 419-224-8867. Fax: 419-224-3167.

Studio: 463 S. Central Ave., Lima, OH 45805.

Technical Facilities: 866-w TPO, 16.45-kw ERP, 623-ft. above ground, 1486-ft. above sea level, lat. 40° 38' 03", long. 84° 12' 29".

Transmitter: 19507 State Rte. 501, Criddersville. Began Operation: January 4, 1994.

Ownership: TV-67 Inc.

Personnel: Greg Phipps, General Manager; Ray Tanner, Chief Engineer; Randall Hulsmeyer, General Sales Manager.

■ **Loudonville**—W65AH, Ch. 65, Ohio U. (WOUC-TV Ch. 44 Cambridge)

Technical Facilities: 0.115-kw ERP, lat. 40° 37' 59", long. 082° 11' 45".

■ **Mansfield**—W47AB, Ch. 47, Ohio State U. (WOSU-TV Ch. 34 Columbus)

Technical Facilities: 35.7-kw ERP, lat. 40° 42' 33", long. 082° 29' 11".

■ **Mansfield**—WOHZ-CA, Ch. 41, Mid-State Television Inc. Phone: 419-529-5900. Fax: 419-529-2319.

Studio: 2900 Park Ave. W, Mansfield, OH 44906.

Technical Facilities: 13.3-kw ERP, 367-ft. above ground, 1749-ft. above sea level, lat. 40° 45' 50", long. 82° 37' 04".

Began Operation: May 1, 1990.

Ownership: Mid-State Television Inc.

Personnel: Scott Goodwin, General Sales Manager; Wayne Fick, Chief Engineer.

■ **Maplewood area**—W63AH, Ch. 63, Greater Dayton Public Television Inc. (WPTD Ch. 16 Dayton)

Technical Facilities: 0.14-kw ERP, lat. 40° 23' 53", long. 084° 00' 23".

■ **Marietta**—W26AL, Ch. 26, The Christian Center Inc. Phone: 740-373-0867.

Studio: Rte. 8, Marietta, OH 45750.

Technical Facilities: 100-w TPO, 1.31-kw ERP, 59-ft. above ground, 682-ft. above sea level, lat. 39° 23' 34", long. 81° 24' 14".

Transmitter: Tennis Center Dr., adjacent to State Rte. 7, Marietta.

Began Operation: May 21, 1989.

Ownership: The Christian Center Inc.

Personnel: J. O. Kuhn, Engineering.

■ **Marion**—WOCB-CA, Ch. 39, Central Ohio Assn. of Christian Broadcasters. Phone: 614-383-1794. Fax: 614-387-6647.

Studio: 1282 N. Main St., Marion, OH 43302.

Technical Facilities: 18.92-kw ERP, 289-ft. above ground, 1256-ft. above sea level, lat. 40° 36' 54", long. 83° 00' 54".

Transmitter: 1282 N. Main St.

Ownership: Central Ohio Assn. of Christian Broadcasters.

Personnel: David Aiken, General Manager.

■ **Millersburg**—W69AO, Ch. 69, Ohio U. (WOUC-TV Ch. 44 Cambridge)

Technical Facilities: 0.896-kw ERP, lat. 40° 36' 13", long. 081° 56' 13".

■ **Newark**—W31AA, Ch. 31, Ohio Educational TV Network Commission.

Technical Facilities: 0.004-kw ERP, lat. 40° 05' 28", long. 082° 24' 22".

■ **Pomeroy**—WJOS-LP, Ch. 58, William A. Barnhardt. Phone: 740-992-2727. Fax: 740-992-6556.

Technical Facilities: 1000-w TPO, 27-kw ERP, 95-ft. above ground, 92-ft. above sea level, lat. 39° 02' 009", long. 82° 00' 26".

Transmitter: Off Spring Ave. near St. Johns Cemetery.

Ownership: William A. Barnhardt.

■ **Portsmouth**—W66CZ, Ch. 66, Trinity Broadcasting Network Inc. Phone: 714-832-2950. Fax: 714-730-0661.

Technical Facilities: 1000-w TPO, 6-kw ERP, 384-ft. above ground, 1483-ft. above sea level, lat. 38° 45' 20", long. 83° 00' 05".

Holds CP for change to 12.4-kw ERP, BPTT-20030311AMB.

Transmitter: 0.2-mi. S of Portsmouth.

Began Operation: January 9, 1989.

Ownership: Trinity Broadcasting Network Inc.

Personnel: Paul Crouch, General Manager; Ben Miller, Chief Engineer; Rod Henke, Sales Manager.

■ **Sandusky**—W41AP, Ch. 41, Register TV News.

Technical Facilities: 1000-w TPO, 10.07-kw ERP, 138-ft. above ground, 728-ft. above sea level, lat. 41° 27' 19", long. 82° 42' 49".

Transmitter: 314 W. Market St.

Ownership: Register TV News.

■ **Seaman**—W17AY, Ch. 17, Tranquility Community Church.

Technical Facilities: 762-w TPO, 17.6-kw ERP, 226-ft. above ground, 1145-ft. above sea level, lat. 38° 52' 52", long. 83° 29' 20".

Transmitter: 0.1-mi. N of Wheat Ridge, 0.1-mi. E of Tater Ridge Rd., Wheat Ridge.

Began Operation: December 4, 1990.

Ownership: Tranquility Community Church.

■ **Springfield**—W47BC, Ch. 47, Trinity Broadcasting Network Inc.

Technical Facilities: 5.8-kw ERP, 390-ft. above ground, 1450-ft. above sea level, lat. 39° 57' 11", long. 83° 52' 007".

Holds CP for change to 8.7-kw ERP, 259-ft. above ground, 1319-ft. above sea level, lat. 39° 57' 44", long. 83° 51' 49". BPTT-20040413AAP.

■ **Stebenville**—W24BC, Ch. 24, Abacus Television. (WPTG-LP Ch. 69 Pittsburgh)

Technical Facilities: lat. 40° 20' 32", long. 080° 37' 14".

■ **Stebenville**—WSSS-LP, Ch. 29, Abacus Television. Phone: 202-462-3680. Fax: 202-462-3781.

Technical Facilities: 54.6-kw ERP, 184-ft. above ground, 1444-ft. above sea level, lat. 40° 21' 59", long. 80° 35' 22".

Transmitter: Archer Hill, 1.5-mi. NE of Archer Heights.

Began Operation: May 26, 1998.

Ownership: Abacus Television.

Personnel: Benjamin Perez, General Manager.

■ **Toledo**—W22CO, Ch. 22, National Minority TV Inc. (KTBN-TV Ch. 40 Santa Ana) Phone: 949-552-0490.

Technical Facilities: 6.6-kw ERP, lat. 41° 39' 12", long. 083° 32' 53".

Holds CP for change to 1-kw ERP, 574-ft. above ground, 1171-ft. above sea level, lat. 41° 39' 22", long. 83° 26' 41". BMTT-20011005ACE.

Transmitter: Owens-Corning Fiberglass Bldg., near Toledo.

Ownership: National Minority TV Inc.

■ **Toledo**—W64BM, Ch. 64, Ventana Television Inc. Phone: 727-872-4406.

Technical Facilities: 1000-w TPO, 8.2-kw ERP, 433-ft. above ground, 1020-ft. above sea level, lat. 41° 38' 43", long. 83° 36' 22".

Holds CP for change to 404-ft. above ground, 1020-ft. above sea level, lat. 41° 38' 48.5", long. 83° 36' 17.9". BMTT-20050520AFA.

Transmitter: 716 N. Westwood.

Ownership: Ventana Television Inc.

Personnel: John Skelnik, General Manager & Chief Engineer.

■ **Toledo**—WBTL-LP, Ch. 34, Venture Technologies Group LLC.

Technical Facilities: 14.7-kw ERP, lat. 41° 39' 005", long. 083° 32' 008".

■ **Toledo**—WNGT-LP, Ch. 48, L & M Video Productions Inc. Phone: 419-248-4848. Fax: 419-536-1819.

Studio: 716 N. Westwood Ave., Toledo, OH 43607.

Technical Facilities: 11-kw ERP, 428-ft. above ground, 1017-ft. above sea level, lat. 41° 39' 13", long. 83° 31' 49".

Began Operation: August 10, 1999.

Ownership: L & M Video Productions Inc.

Personnel: Marty Miller, General Manager; William Leutz, Chief Engineer.

■ **Youngstown**—W52DS, Ch. 52, Trinity Broadcasting Network Inc. Phone: 714-832-2950.

Technical Facilities: 1000-w TPO, 3-kw ERP, 285-ft. above ground, 1337-ft. above sea level, lat. 41° 11' 004", long. 80° 41' 31".

Began Operation: July 1, 1988.

Ownership: Trinity Broadcasting Network Inc.

■ **Youngstown**—WYFX-LP, Ch. 62, Piedmont Television of Youngstown License LLC. Phone: 704-341-0944.

Studio: 3930 Sunset Blvd., Youngstown, OH 44512.

Technical Facilities: 25-kw ERP, 712-ft. above ground, 1817-ft. above sea level, lat. 41° 03' 24", long. 80° 38' 44".

Began Operation: July 28, 1997.

Ownership: Piedmont Television Holdings LLC.

■ **Youngstown & surrounding area**—W58AM, Ch. 58, Northeastern Educational TV of Ohio Inc. (WNEO Ch. 45 Alliance; WNEO Ch. 45 Alliance)

Technical Facilities: 67-kw ERP, lat. 41° 04' 46", long. 080° 38' 25".

■ **Zanesville**—W16BT, Ch. 16, Trinity Broadcasting Network Inc. Phone: 714-832-2950. Fax: 714-731-0661.

Technical Facilities: 1191-w TPO, 8.4-kw ERP, 282-ft. above ground, 1191-ft. above sea level, lat. 39° 56' 55", long. 81° 57' 48".

Transmitter: 2477 E. Pike.

Ownership: Trinity Broadcasting Network Inc.

Oklahoma

■ **Ada**—K35CU, Ch. 35, Family Broadcasting Group Inc. (KSBI Ch. 52 Oklahoma City) Phone: 405-373-2511.

Technical Facilities: 43-kw ERP, lat. 34° 41' 46", long. 096° 45' 44".

Transmitter: S of State Rte. 1, 8.1-mi. SW of Ada.

Ownership: Family Broadcasting Group Inc.

■ **Altus**—K19AA, Ch. 19, Oklahoma Educational Television Authority. (KWET Ch. 12 Cheyenne)

Technical Facilities: 4.93-kw ERP, lat. 34° 39' 12", long. 099° 20' 57".

■ **Altus**—K36EV, Ch. 36, Oklahoma Community Television LLC. (KJTL Ch. 18 Wichita Falls) Phone: 405-808-2509.

Technical Facilities: 0.581-kw ERP, lat. 34° 38' 20", long. 099° 21' 19".

Transmitter: 1-mi. W of Altus.

Ownership: Oklahoma Community Television LLC.

■ **Altus**—K38FJ, Ch. 38, Oklahoma Community Television LLC. (KAMR-TV Ch. 4 Amarillo) Phone: 405-808-2509.

Technical Facilities: 0.581-kw ERP, lat. 34° 38' 20", long. 099° 21' 19".

Transmitter: 1-mi. W of Altus.

Ownership: Oklahoma Community Television LLC.

■ **Altus**—K40FL, Ch. 40, Oklahoma Community Television LLC. Phone: 405-808-2509.

Technical Facilities: 0.581-kw ERP, lat. 34° 38' 20", long. 099° 21' 19".

Ownership: Oklahoma Community Television LLC.

■ **Altus**—K42FL, Ch. 42, Oklahoma Community Television LLC. Phone: 405-808-2509.

Technical Facilities: 0.94-kw ERP, 308-ft. above ground, 1683-ft. above sea level, lat. 34° 38' 21", long. 99° 21' 19".

Ownership: Oklahoma Community Television LLC.

■ **Altus**—K45FH, Ch. 45, Oklahoma Community Television LLC. Phone: 405-808-2509.

Technical Facilities: 5.86-kw ERP, lat. 34° 38' 20", long. 099° 21' 19".

Ownership: Oklahoma Community Television LLC.

■ **Altus**—K49FE, Ch. 49, Oklahoma Community Television LLC. Phone: 405-808-2509.

Technical Facilities: 5.86-kw ERP, lat. 34° 38' 20", long. 099° 21' 19".

Ownership: Oklahoma Community Television LLC.

■ **Altus**—K65BF, Ch. 65, Copper Breaks TV Translator System.

Technical Facilities: 0.559-kw ERP, lat. 34° 38' 20", long. 099° 21' 19".

Transmitter: 1-mi. W of Altus.

Altus—K67BO, Ch. 67, Copper Breaks TV Translator System. (KVII-TV Ch. 7 Amarillo)
 Technical Facilities: 0.998-kw ERP, lat. 34° 36' 34", long. 099° 20' 009".

Altus—K69EP, Ch. 69, Copper Breaks TV Translator System. (KFDA-TV Ch. 10 Amarillo)
 Technical Facilities: lat. 34° 12' 41", long. 099° 44' 005".

Altus—KKTMLP, Ch. 17, KSWO Television Co. Inc. Phone: 580-355-7000.
 Technical Facilities: 0.212-kw ERP, 56-ft. above ground, 1509-ft. above sea level, lat. 34° 38' 34", long. 99° 20' 001".
 Ownership: Drewry Communications.

Alva—K30AE, Ch. 30, Oklahoma Educational Television Authority. (KETA-TV Ch. 13 Oklahoma City)
 Technical Facilities: 6.89-kw ERP, lat. 36° 47' 003", long. 098° 33' 38".

Alva & Cherokee—K56FK, Ch. 56, New York Times Management Services. Phone: 405-256-2254.
 Technical Facilities: 100-w TPO, 0.626-kw ERP, 450-ft. above ground, 1895-ft. above sea level, lat. 36° 47' 06", long. 98° 33' 33".
 Transmitter: 5-mi. E of Alva.
 Ownership: The New York Times Co.

Alva & Cherokee—K58EM, Ch. 58, New York Times Management Services. Phone: 405-256-2254.
 Technical Facilities: 100-w TPO, 0.626-kw ERP, 450-ft. above ground, 1895-ft. above sea level, lat. 36° 47' 06", long. 98° 33' 33".
 Transmitter: 5-mi. E of Alva.
 Ownership: The New York Times Co.

Ardmore—K08GD, Ch. 8, Channel 49 Acquisition Corp. (KTEN Ch. 10 Ada)
 Technical Facilities: 0.075-kw ERP, lat. 34° 09' 18", long. 097° 005' 18".

Ardmore—K17FB, Ch. 17, Family Broadcasting Group Inc. Phone: 405-373-2511.
 Technical Facilities: 1000-w TPO, 80-kw ERP, 290-ft. above ground, 1590-ft. above sea level, lat. 34° 26' 27", long. 97° 12' 006".
 Transmitter: 9-mi. NW of Ardmore.
 Ownership: Family Broadcasting Group Inc.
 Personnel: Jack Kroth, General Manager & Chief Engineer; Steve Easom, Sales Manager.

Ardmore—K28AC, Ch. 28, Oklahoma Educational Television Authority. (KETA-TV Ch. 13 Oklahoma City)
 Technical Facilities: 6.89-kw ERP, lat. 34° 09' 54", long. 097° 009' 31".

Ardmore—K44BQ, Ch. 44, Trinity Broadcasting Network Inc. Phone: 714-832-2950. Fax: 714-730-0661.
 Technical Facilities: 296-w TPO, 54.1-kw ERP, 302-ft. above ground, 1640-ft. above sea level, lat. 34° 26' 29", long. 97° 13' 36".
 Transmitter: 5.5-mi. W of I-35 & State Rte. 77 overpass, near Davis.
 Began Operation: November 28, 1989.
 Ownership: Trinity Broadcasting Network Inc.

Ardmore—KCYH-LP, Ch. 53, Ardmore Community Health & Education Organization Inc. Phone: 580-223-8077.
 Technical Facilities: 3-kw ERP, 361-ft. above ground, 1205-ft. above sea level, lat. 34° 09' 53", long. 97° 10' 30".
 Ownership: Ardmore Community Health & Education Organization Inc.

Balko—K25EG, Ch. 25, Christian Community Television. (K53BE Ch. 53 Guymon)
 Technical Facilities: lat. 36° 36' 56", long. 100° 52' 15".

Bartlesville & Dewey—K66EK, Ch. 66, Washington County Television Inc. Phone: 918-333-2216.
 Studio: 115 N.E. Washington St., Bartlesville, OK 74006.
 Technical Facilities: 1000-w TPO, 38.7-kw ERP, 292-ft. above ground, 1332-ft. above sea level, lat. 36° 39' 50", long. 96° 01' 30".
 Transmitter: 4.2-mi. SW of city of Bartlesville, adjacent to State Hwy. 123.
 Multichannel TV Sound: Stereo only.
 Began Operation: September 17, 1995.
 Ownership: Washington County Television Inc.
 Personnel: Doug Boughner, General Manager; Dianne Boughner, Sales Manager.

Beaver—K56AY, Ch. 56, Oklahoma Educational TV Authority.
 Technical Facilities: 0.836-kw ERP, 2661-ft. above sea level, lat. 36° 50' 008", long. 100° 29' 38".

Boise City—K55BV, Ch. 55, Oklahoma Educational TV Authority.
 Technical Facilities: 0.1-kw ERP, 4426-ft. above sea level, lat. 36° 43' 29", long. 102° 28' 48".

Broken Bow—K28DJ, Ch. 28, Jewel B. Callahan Revocable Trust.
 Technical Facilities: 1000-w TPO, 7.63-kw ERP, 489-ft. above ground, 912-ft. above sea level, lat. 33° 56' 12", long. 94° 45' 46".
 Transmitter: 1.3-mi. SSW of Broken Bow.
 Ownership: Jewel B. Callahan Revocable Trust.

Buffalo—K48HM, Ch. 48, Oklahoma Educational Television Authority. (KWET Ch. 12 Cheyenne)
 Technical Facilities: 5.13-kw ERP, lat. 36° 48' 17", long. 099° 38' 14".

Buffalo—K58AX, Ch. 58, Oklahoma City Educational TV Authority.
 Technical Facilities: 5.13-kw ERP, 2484-ft. above sea level, lat. 36° 43' 20", long. 99° 43' 20".

Cartier, Erick & Sayre—K64AX, Ch. 64, Oklahoma Community Television LLC. (KFDX-TV Ch. 3 Wichita Falls) Phone: 405-808-2509.
 Technical Facilities: 0.815-kw ERP, lat. 35° 09' 005", long. 099° 42' 50".
 Ownership: Oklahoma Community Television LLC.

Cherokee & Alva—K60ER, Ch. 60, New York Times Management Services. (KFOR-TV Ch. 4 Oklahoma City)
 Technical Facilities: 0.89-kw ERP, lat. 36° 45' 20", long. 098° 31' 40".
 Ownership: The New York Times Co.

Cherokee & Alva—K62EH, Ch. 62, New York Times Management Services. (KWTU Ch. 9 Oklahoma City; KOCO-TV Ch. 5 Oklahoma City)
 Technical Facilities: 0.88-kw ERP, lat. 36° 45' 20", long. 098° 31' 40".
 Ownership: The New York Times Co.

Cherokee & Alva—K64EA, Ch. 64, New York Times Management Services. (KOCO-TV Ch. 5 Oklahoma City)
 Technical Facilities: 0.88-kw ERP, lat. 36° 45' 20", long. 098° 31' 40".
 Ownership: The New York Times Co.

Duncan—K54BB, Ch. 54, Oklahoma Educational TV Authority.
 Technical Facilities: 6.89-kw ERP, 1673-ft. above sea level, lat. 34° 26' 002", long. 97° 41' 006".

Duncan/Velma—K47HH, Ch. 47, Oklahoma Educational Television Authority. (KETA-TV Ch. 13 Oklahoma City)
 Technical Facilities: 6.89-kw ERP, lat. 34° 26' 002", long. 097° 41' 006".

Durant—K46AI, Ch. 46, Oklahoma Educational Television Authority. (KETA-TV Ch. 13 Oklahoma City)
 Technical Facilities: 6.67-kw ERP, lat. 33° 59' 23", long. 096° 23' 49".

Elk City—K29EI, Ch. 29, Oklahoma Community Television LLC. Phone: 405-808-2509.
 Technical Facilities: 9.98-kw ERP, 292-ft. above ground, 2267-ft. above sea level, lat. 35° 21' 25", long. 99° 16' 008".
 Ownership: Oklahoma Community Television LLC.
 Personnel: Arnold Cruze, General Manager.

Elk City—K54CM, Ch. 54, Oklahoma Community Television LLC. (KJTL Ch. 18 Wichita Falls) Phone: 405-808-2509.
 Technical Facilities: 0.633-kw ERP, 292-ft. above ground, 2267-ft. above sea level, lat. 35° 21' 25", long. 99° 16' 008".
 Holds CP for change to 9.98-kw ERP, , BPTT-20030206ACV.
 Ownership: Oklahoma Community Television LLC.

Elk City—K56EY, Ch. 56, Oklahoma Community Television LLC. (KOCB Ch. 34 Oklahoma City) Phone: 405-808-2509.
 Technical Facilities: lat. 35° 21' 25", long. 099° 16' 008".
 Ownership: Oklahoma Community Television LLC.

Elk City—K56EY, Ch. 56, Oklahoma Community Television LLC. (KOCB Ch. 34 Oklahoma City) Phone: 405-808-2509.
 Technical Facilities: lat. 35° 21' 25", long. 099° 16' 008".
 Ownership: Oklahoma Community Television LLC.

Elk City—K0KJ-LP, Ch. 2, K02MU-TV LLC.
 Studio: 5th & Randall, Elk City, OK 73648.
 Technical Facilities: 0.05-kw ERP, 60-ft. above ground, 2039-ft. above sea level, lat. 35° 24' 36", long. 99° 25' 01".
 Began Operation: March 1, 1986.
 Ownership: K02MU-TV LLC.

Elk City & Canute—K44AP, Ch. 44, Oklahoma Community Television LLC. (KOKH-TV Ch. 25 Oklahoma City; KOCO-TV Ch. 5 Oklahoma City) Phone: 405-808-2509.
 Technical Facilities: 0.97-kw ERP, lat. 35° 21' 25", long. 099° 16' 008".
 Ownership: Oklahoma Community Television LLC.

Elk City, Canute, Burns Flat, Foss & Dill City—K50AL, Ch. 50, Oklahoma Community Television LLC. (KOKH-TV Ch. 25 Oklahoma City) Phone: 405-808-2509.
 Technical Facilities: 0.97-kw ERP, 292-ft. above ground, 2267-ft. above sea level, lat. 35° 21' 25", long. 99° 16' 08".
 Holds CP for change to 9.7-kw ERP, , BPTT-20010625ABI.
 Ownership: Oklahoma Community Television LLC.

Elk City, etc.—K46AN, Ch. 46, Oklahoma Community Television LLC. (KFOR-TV Ch. 4 Oklahoma City) Phone: 405-808-2509.
 Technical Facilities: 0.91-kw ERP, lat. 35° 21' 25", long. 099° 16' 008".
 Ownership: Oklahoma Community Television LLC.

Elk City, etc.—K48AP, Ch. 48, Oklahoma Community Television LLC. (KWTU Ch. 9 Oklahoma City) Phone: 405-808-2509.
 Technical Facilities: 0.97-kw ERP, lat. 35° 21' 25", long. 099° 16' 008".
 Ownership: Oklahoma Community Television LLC.

Enid—K45EJ, Ch. 45, Family Broadcasting Group Inc. (KSBI Ch. 52 Oklahoma City) Phone: 405-373-2511.
 Technical Facilities: lat. 36° 28' 17", long. 097° 56' 23".
 Ownership: Family Broadcasting Group Inc.

Enid—KX0K-LP, Ch. 32, Media Manics Inc. Phone: 405-234-1332.
 Technical Facilities: 1000-w TPO, 12.5-kw ERP, 256-ft. above ground, 1505-ft. above sea level, lat. 36° 23' 48", long. 97° 52' 38".
 Transmitter: 114 E. Broadway.
 Began Operation: December 6, 1995.
 Ownership: Media Manics Inc.

Erick, Carter & Sayre—K16FA, Ch. 16, Northfork TV Translator System. (KAMR-TV Ch. 4 Amarillo; KOKH-TV Ch. 25 Oklahoma City)
 Technical Facilities: lat. 35° 09' 05", long. 99° 42' 50".

Erick, Carter & Sayre—K60CK, Ch. 60, Oklahoma Community Television LLC. (KJTL Ch. 18 Wichita Falls) Phone: 405-808-2509.
 Technical Facilities: 0.81-kw ERP, lat. 35° 09' 05", long. 99° 42' 50".
 Ownership: Oklahoma Community Television LLC.

Erick, Carter & Sayre—K66AQ, Ch. 66, Oklahoma Community Television LLC. (KOCO-TV Ch. 5 Oklahoma City) Phone: 405-808-2509.
 Technical Facilities: 0.815-kw ERP, lat. 35° 09' 05", long. 99° 42' 50".
 Ownership: Oklahoma Community Television LLC.

Erick, etc.—K68AU, Ch. 68, Oklahoma Community Television LLC. (KAUZ-TV Ch. 6 Wichita Falls) Phone: 405-808-2509.
 Technical Facilities: 0.815-kw ERP, lat. 35° 09' 05", long. 99° 42' 50".
 Holds CP for change to 1.1-kw ERP, 407-ft. above ground, 2427-ft. above sea level, lat. 35° 09' 05", long. 99° 42' 51". BPTT-20050301AAS.
 Ownership: Oklahoma Community Television LLC.

Oklahoma — Low Power TV & TV Translator Stations

- Erick/Sayre/Carter**—K58CS, Ch. 58, Oklahoma Community Television LLC. Phone: 405-808-2509.
 Technical Facilities: 100-w TPO, 0.815-kw ERP, 414-ft. above ground, 2020-ft. above sea level, lat. 35° 09' 05", long. 99° 42' 50".
 Transmitter: 11-mi. SSW of Sayre.
 Ownership: Oklahoma Community Television LLC.
- Erick/Sayre/Carter**—K62BQ, Ch. 62, Oklahoma Community Television LLC. Phone: 405-808-2509.
 Technical Facilities: 100-w TPO, 0.815-kw ERP, 414-ft. above ground, 2434-ft. above sea level, lat. 35° 09' 05", long. 99° 42' 50".
 Transmitter: 11-mi. SSW of Sayre.
 Ownership: Oklahoma Community Television LLC.
- Frederick**—K56BQ, Ch. 56, Oklahoma City Educational TV Authority.
 Technical Facilities: 0.834-kw ERP, 206-ft. above ground, 1536-ft. above sea level, lat. 34° 22' 41", long. 99° 00' 17".
- Gage**—K16DX, Ch. 16, New York Times Management Services. (KOKH-TV Ch. 25 Oklahoma City)
 Technical Facilities: 0.984-kw ERP, lat. 36° 26' 00", long. 099° 46' 22".
 Ownership: The New York Times Co.
- Gage, etc.**—K20BR, Ch. 20, New York Times Management Services.
 Technical Facilities: 0.815-kw ERP, lat. 36° 26' 03", long. 99° 46' 22".
 Ownership: The New York Times Co.
- Glencoe**—KOKQ-LP, Ch. 50, KOKH Television LLC.
 Technical Facilities: 1000-w TPO, 11.6-kw ERP, 1260-ft. above sea level, lat. 36° 10' 24", long. 97° 58' 10".
 Transmitter: Richmond Rd., W of Hwy. 108, Glencoe.
 Began Operation: February 7, 1994.
 Ownership: KOKH Television LLC.
- Gould**—K51CV, Ch. 51, Oklahoma Community Television LLC. (KOCB Ch. 34 Oklahoma City) Phone: 405-808-2509.
 Technical Facilities: lat. 34° 44' 30", long. 099° 48' 30".
 Ownership: Oklahoma Community Television LLC.
- Grandfield**—K47DK, Ch. 47, Mission Broadcasting of Wichita Falls Inc.
 Technical Facilities: lat. 34° 12' 006", long. 098° 43' 44".
- Grove**—KELF-LP, Ch. 43, Tony Russell Bickel. Phone: 417-581-6850. Fax: 918-786-5349.
 Studio: 310 Spring St., Grove, OK 74344.
 Technical Facilities: 1000-w TPO, 8.52-kw ERP, 189-ft. above ground, 1046-ft. above sea level, lat. 36° 40' 13", long. 94° 45' 40".
 Holds CP for change to 29.6-kw ERP, 118-ft. above ground, 978-ft. above sea level, BMPPTL-20020805AAV.
 Transmitter: Paradise Point, 5.5-mi. N of Grove.
 Multichannel TV Sound: Planned.
 Began Operation: March 1, 1994.
 Ownership: Tony Russell Bickel.
- Personnel: Tony Bickel, General Manager; Thom Thompson, Chief Engineer; Nolan Williams, Sales Manager; Jean Bohannan, Program Director.
- Guymon**—K16AB, Ch. 16, Oklahoma Educational Television Authority. (KWET Ch. 12 Cheyenne)
 Technical Facilities: 6.37-kw ERP, lat. 36° 40' 13", long. 101° 28' 48".
- Guymon**—K30FY, Ch. 30, Guymon TV Translator Inc. (KCIT Ch. 14 Amarillo)
 Technical Facilities: lat. 36° 40' 39", long. 101° 27' 52".
- Guymon**—K53BE, Ch. 53, Victory Center Inc. Phone: 580-338-2777. Fax: 580-338-2575.
 Studio: 5th & Quinn Sts., Guymon, OK 73942.
 Technical Facilities: 1000-w TPO, 6.566-kw ERP, 449-ft. above ground, 3652-ft. above sea level, lat. 36° 40' 30", long. 101° 33' 58".
 Transmitter: Approx. 3.25-mi. W of Guymon Municipal Airport.
 Began Operation: May 1, 1983.
 Ownership: Victory Center Inc.
 Personnel: Brad Wayne Mendenhall, General Manager.
- Guymon & rural area**—K28GI, Ch. 28, Guymon TV Translator Inc. (KAMR-TV Ch. 4 Amarillo)
 Technical Facilities: 6.47-kw ERP, lat. 36° 40' 39", long. 101° 27' 52".
- Guymon & rural area**—K57HY, Ch. 57, Guymon TV Translator Inc. (KVII-TV Ch. 7 Amarillo)
 Technical Facilities: 6.47-kw ERP, lat. 36° 40' 39", long. 101° 27' 52".
- Guymon & rural area**—K59GF, Ch. 59, Guymon TV Translator Inc. (KFDA-TV Ch. 10 Amarillo) Phone: 580-338-6993.
 Technical Facilities: 6.47-kw ERP, lat. 36° 40' 39", long. 101° 27' 52".
 Holds CP for change to 9.84-kw ERP, 489-ft. above ground, 3602-ft. above sea level, lat. 36° 40' 39", long. 101° 27' 52". BPTT-20010626AAH.
- Hollis, etc.**—K53AV, Ch. 53, Oklahoma Community Television LLC. (KJTL Ch. 18 Wichita Falls; KOKH-TV Ch. 25 Oklahoma City) Phone: 405-808-2509.
 Technical Facilities: 1.1-kw ERP, 308-ft. above ground, 2050-ft. above sea level, lat. 34° 44' 30", long. 99° 48' 30".
 Ownership: Oklahoma Community Television LLC.
- Hollis, etc.**—K55BQ, Ch. 55, Oklahoma Community Television LLC. (KFOR-TV Ch. 4 Oklahoma City) Phone: 405-808-2509.
 Technical Facilities: 0.527-kw ERP, lat. 34° 44' 30", long. 99° 48' 30".
 Ownership: Oklahoma Community Television LLC.
- Hollis, etc.**—K57BB, Ch. 57, Oklahoma Community Television LLC. (KAUZ-TV Ch. 6 Wichita Falls) Phone: 405-808-2509.
 Technical Facilities: 0.52-kw ERP, lat. 34° 44' 30", long. 99° 48' 30".
 Ownership: Oklahoma Community Television LLC.
- Hollis, etc.**—K59BI, Ch. 59, Oklahoma Community Television LLC. (KOCO-TV Ch. 5 Oklahoma City) Phone: 405-808-2509.
 Technical Facilities: 0.57-kw ERP, lat. 34° 44' 30", long. 99° 48' 30".
 Ownership: Oklahoma Community Television LLC.
- Hugo**—K15AA, Ch. 15, Oklahoma Educational Television Authority. (KOET Ch. 3 Eufaula)
 Technical Facilities: 4.39-kw ERP, lat. 33° 59' 49", long. 95° 30' 35".
- Idabel**—K63BA, Ch. 63, Oklahoma City Educational TV Authority.
 Technical Facilities: 0.305-kw ERP, 444-ft. above ground, 911-ft. above sea level, lat. 33° 53' 16", long. 94° 48' 28".
- Lawton**—K11VJ, Ch. 11, Marcia T. Turner. Phone: 702-256-8030.
 Technical Facilities: 0.01-kw ERP, 98-ft. above ground, 1279-ft. above sea level, lat. 34° 34' 24", long. 98° 28' 40".
 Ownership: Marcia T. Turner.
- Lawton**—K21DC, Ch. 21, Family Broadcasting Group Inc. Phone: 405-373-2511.
 Technical Facilities: lat. 34° 24' 24", long. 98° 27' 00".
 Holds CP for change to 80-kw ERP, 34-ft. above av. terrain, 24-ft. above ground, 24-ft. above sea level, lat. 98° 26' 15". BPTT-20020419AAAX.
 Ownership: Family Broadcasting Group Inc.
- Lawton**—K36AB, Ch. 36, Oklahoma Educational Television Authority. (KETA-TV Ch. 13 Oklahoma City)
 Technical Facilities: 4.89-kw ERP, lat. 34° 37' 36", long. 098° 16' 18".
- Lawton**—K38GL, Ch. 38, Three Angels Broadcasting Network Inc. Phone: 618-627-4651. Fax: 618-627-4155.
 Studio: 3391 Charley Good Rd., West Frankfort, IL 62896.
 Technical Facilities: 53-kw ERP, 505-ft. above ground, 1706-ft. above sea level, lat. 34° 32' 59", long. 98° 32' 22".
 Ownership: Three Angels Broadcasting Network Inc.
 Personnel: Moses Primo, Chief Engineer.
- Lawton**—K49GC, Ch. 49, Trinity Broadcasting Network Inc. Phone: 714-832-2950. Fax: 714-730-0661.
 Technical Facilities: 13.2-kw ERP, 170-ft. above ground, 1280-ft. above sea level, lat. 34° 36' 12", long. 98° 23' 46".
 Transmitter: Hotel Lawtonian.
 Began Operation: May 20, 1987.
 Ownership: Trinity Broadcasting Network Inc.
 Personnel: Paul Crouch, General Manager; Ben Miller, Chief Engineer; Rod Henke, Sales Manager.
- Lawton**—K53DS, Ch. 53, Mission Broadcasting of Wichita Falls Inc. Phone: 817-691-1808. Fax: 817-696-5766.
 Studio: 3800 Call Field Rd., Wichita Falls, TX 76308.
 Technical Facilities: 1000-w TPO, 35.3-kw ERP, 449-ft. above ground, 1657-ft. above sea level, lat. 34° 33' 00", long. 98° 32' 20".
 Transmitter: Deyo Mission Rd., 3.5-mi. SW of Lawton.
- Began Operation: April 1, 1990.
 Ownership: Mission Broadcasting Inc.
 Personnel: Kyle Williams, General Manager; Ken Thomasson, Chief Engineer; Melissa Detrich, Sales Manager.
- May, etc.**—K22BR, Ch. 22, New York Times Management Services. (KFOR-TV Ch. 4 Oklahoma City)
 Technical Facilities: 0.815-kw ERP, 239-ft. above ground, 2615-ft. above sea level, lat. 36° 26' 03", long. 99° 46' 22".
 Ownership: The New York Times Co.
- May, Gage & Fargo**—K18BV, Ch. 18, New York Times Management Services.
 Technical Facilities: 100-w TPO, 0.815-kw ERP, 240-ft. above ground, 2615-ft. above sea level, lat. 36° 26' 03", long. 99° 46' 22".
 Transmitter: 8-mi. N of Gage.
 Ownership: The New York Times Co.
- McAlester**—K51EK, Ch. 51, Family Broadcasting Group Inc. (KSBI Ch. 52 Oklahoma City) Phone: 405-373-2511.
 Technical Facilities: lat. 34° 58' 36", long. 095° 43' 00".
 Ownership: Family Broadcasting Group Inc.
- Medford**—K46AH, Ch. 46, Oklahoma Educational Television Authority. (KETA-TV Ch. 13 Oklahoma City)
 Technical Facilities: 5.88-kw ERP, lat. 36° 40' 48", long. 097° 53' 19".
- Mooreland, Waynoka & Woodward**—K61CW, Ch. 61, New York Times Management Services. (KTVN Ch. 2 Reno)
 Technical Facilities: 0.81-kw ERP, lat. 36° 34' 006", long. 099° 16' 33".
 Ownership: The New York Times Co.
- Muskogee**—K25GJ, Ch. 25, Trinity Broadcasting Network Inc. (KDOR-TV Ch. 17 Bartlesville)
 Technical Facilities: 10.6-kw ERP, lat. 35° 42' 37", long. 95° 15' 00".
 Holds CP for change to 11.2-kw ERP, 171-ft. above ground, 769-ft. above sea level, lat. 35° 41' 48", long. 95° 18' 26". BPTT-20050719AHF.
- Muskogee**—K31DY, Ch. 31, Family Broadcasting Group Inc. (KSBI Ch. 52 Oklahoma City) Phone: 405-631-7335.
 Technical Facilities: 37.5-kw ERP, 312-ft. above ground, 1092-ft. above sea level, lat. 35° 42' 37", long. 095° 15' 00".
 Holds CP for change to 37-kw ERP, 265-ft. above ground, 922-ft. above sea level, lat. 35° 40' 51", long. 95° 25' 19". BMTTL-20050525AAF.
 Ownership: Family Broadcasting Group Inc.
- Norman-Oklahoma City**—KUOK-CA, Ch. 11, Woodward Broadcasting Inc. Phone: 405-329-7827.
 Technical Facilities: 0.8-kw ERP, 879-ft. above ground, 1962-ft. above sea level, lat. 35° 16' 50", long. 97° 20' 14".
 Holds CP for change to 1.9-kw ERP, 879-ft. above ground, 1940-ft. above sea level, lat. 35° 16' 58", long. 97° 20' 18". BPTVA-20040622AAI.
 Began Operation: July 9, 1996.
 Ownership: Woodward Broadcasting Inc.

Nowata—KGCT-LP, Ch. 25, Murphy D. Boughner. Phones: 918-273-2212; 918-599-4535. Fax: 918-599-4252.

Studio: 137 N. Washington St., Bartlesville, OK

Technical Facilities: 1000-w TPO, 11.6-kw ERP, 85-ft. above ground, 841-ft. above sea level, lat. 36° 42' 10", long. 95° 38' 24".

Transmitter: Water Tower at junction of Pecan & Shawnee Sts.

Multichannel TV Sound: Stereo only.

Ownership: Murphy D. Boughner.

Personnel: Doug Boughner, General Manager.

■ **Oklahoma City**—KCHM-LP, Ch. 59, Woodward Broadcasting Inc.

Technical Facilities: 20-kw ERP, 401-ft. above ground, 1713-ft. above sea level, lat. 35° 22' 10", long. 97° 27' 41".

Holds CP for change to 30-kw ERP, 400-ft. above ground, 1547-ft. above sea level, lat. 35° 34' 07", long. 97° 29' 21". BMJPTTA-20040504ABL.

Transmitter: 89th & Bryant Sts., Moore.

Ownership: Equity Broadcasting Corp.

■ **Oklahoma City**—KHLHO-LP, Ch. 17, Aracelis Ortiz Corp. Phone: 956-421-2635.

Technical Facilities: 1000-w TPO, 37.1-kw ERP, 197-ft. above ground, 1637-ft. above sea level, lat. 35° 22' 10", long. 97° 27' 36".

Transmitter: 5-mi. S of 89th & Bryant, Moore.

Ownership: Aracelis Ortiz Corp.

■ **Oklahoma City**—KOHCLP, Ch. 38, Sunshine State Television Networks Inc. Phone: 954-431-3144. Fax: 954-431-3591.

Technical Facilities: 10-w TPO, 50-kw ERP, 177-ft. above ground, 1444-ft. above sea level, lat. 35° 21' 46", long. 97° 26' 58".

Transmitter: 2333 E. Britton Rd.

Ownership: Sunshine State Television Networks Inc.

Personnel: Charles L. Freeny Jr., Chief Engineer.

Oklahoma City—KTOU-LP, Ch. 21, Mako Communications LLC.

Technical Facilities: 1000-w TPO, 41.61-kw ERP, 427-ft. above ground, 1706-ft. above sea level, lat. 35° 23' 14", long. 97° 29' 57".

Transmitter: 3.1-mi. S of Newcastle on State Hwy. 277.

Ownership: Mako Communications LLC.

Personnel: Bryan Covey, General Manager; Ron Turner, Chief Engineer; Don Shelton, Sales Manager.

■ **Oklahoma City**—KUOT-CA, Ch. 19, EICB-TV LLC.

Technical Facilities: 23.7-kw ERP, 591-ft. above ground, 1899-ft. above sea level, lat. 35° 22' 10", long. 97° 27' 41".

Ownership: EICB-TV LLC.

Oklahoma City—KWDW-LP, Ch. 69, Arkansas Media LLC. Phone: 501-221-0400.

Studio: 61300 S. Ironwood Rd., South Bend, IN 46614.

Technical Facilities: 1000-w TPO, 5.99-kw ERP, 699-ft. above ground, 1827-ft. above sea level, lat. 35° 32' 52", long. 97° 29' 29".

Transmitter: 7416 N. Kelley Ave.

Ownership: Equity Broadcasting Corp.

Personnel: Pete Sumrall, General Manager; Dave Russell, Sales Manager; Doug Gerlinger, Chief Engineer.

Oklahoma City—KXOC-LP, Ch. 54, Family Broadcasting Group Inc. Phone: 405-373-2511.

Technical Facilities: 61-kw ERP, 469-ft. above ground, 1768-ft. above sea level, lat. 35° 22' 54", long. 97° 29' 20".

Holds CP for change to 48.8-kw ERP, 1000-ft. above ground, 2441-ft. above sea level, lat. 35° 35' 52", long. 97° 29' 22". BPTTL-20030715AAM.

Ownership: Family Broadcasting Group Inc.

Ponca City—K38AK, Ch. 38, Oklahoma Educational Television Authority. (KETA-TV Ch. 13 Oklahoma City)

Technical Facilities: 6.89-kw ERP, lat. 36° 44' 30", long. 097° 002' 36".

Ponca City—K54FZ, Ch. 54, Family Broadcasting Group Inc. (KSBI Ch. 52 Oklahoma City) Phone: 405-373-2511.

Ownership: Family Broadcasting Group Inc.

■ **Ponca City**—KGBN-LP, Ch. 27, Diana Kay Hall. Phone: 405-767-8827. Fax: 405-767-8846.

Studio: 114 West Central, Ponca City, OK 74601.

Technical Facilities: 100-w TPO, 0.689-kw ERP, 377-ft. above ground, 1194-ft. above sea level, lat. 36° 41' 25", long. 97° 10' 20".

Transmitter: 4-mi. W of Ponca City on Hwy. 60.

Began Operation: February 1, 1989.

Ownership: Diana Kay Hall.

Personnel: Dave Hall, General Manager; Kristina Hall, Sales Manager; Rick King, Chief Engineer.

■ **Poteau**—KSJF-CA, Ch. 59, Fort Smith 46 Inc. Phone: 501-219-2400. Fax: 501-785-4844.

Technical Facilities: 1000-w TPO, 21.2-kw ERP, 105-ft. above ground, 2485-ft. above sea level, lat. 35° 04' 17", long. 94° 40' 47".

Transmitter: Cavanal Mountain.

Ownership: Equity Broadcasting Corp.

Personnel: Karen Pharis, General Manager; Don Jones, Chief Engineer; Leo Cruz, Sales Manager.

Sayre—K26EU, Ch. 26, Oklahoma Community Television LLC. (KJTL Ch. 18 Wichita Falls) Phone: 405-808-2509.

Technical Facilities: 0.9-kw ERP, lat. 35° 09' 005", long. 099° 42' 50".

Holds CP for change to 9.9-kw ERP, 407-ft. above ground, 2427-ft. above sea level, BPTT-20030206ACP.

Transmitter: 3.75-mi. W of Sayre.

Ownership: Oklahoma Community Television LLC.

Seiling—K49DO, Ch. 49, New York Times Management Services.

Technical Facilities: 100-w TPO, 0.77-kw ERP, 2231-ft. above sea level, lat. 36° 06' 00", long. 98° 57' 05".

Transmitter: Near Seiling.

Ownership: The New York Times Co.

Seiling—K51EB, Ch. 51, New York Times Management Services.

Technical Facilities: 100-w TPO, 0.77-kw ERP, 2231-ft. above sea level, lat. 36° 06' 00", long. 98° 57' 05".

Transmitter: Near Seiling.

Ownership: The New York Times Co.

Seiling & Taloga—K53CI, Ch. 53, New York Times Management Services.

Technical Facilities: lat. 36° 06' 000", long. 098° 57' 005".

Ownership: The New York Times Co.

Seiling & Vici—K55EZ, Ch. 55, New York Times Management Services. (KOCO-TV Ch. 5 Oklahoma City)

Technical Facilities: lat. 36° 06' 000", long. 098° 57' 005".

Ownership: The New York Times Co.

Seiling, Taloga & Vici—K57EA, Ch. 57, New York Times Management Services. (KWTV Ch. 9 Oklahoma City)

Technical Facilities: lat. 36° 06' 000", long. 098° 57' 005".

Ownership: The New York Times Co.

Stillwater—K21DF, Ch. 21, Family Broadcasting Group Inc. Phone: 405-373-2511.

Technical Facilities: lat. 36° 06' 31", long. 097° 11' 31".

Ownership: Family Broadcasting Group Inc.

Stillwater—KOKG-LP, Ch. 19, KOKI Television LLC.

Technical Facilities: 100-w TPO, 1.16-kw ERP, 1037-ft. above sea level, lat. 36° 08' 13", long. 97° 01' 41".

Transmitter: 1501 N. Hightower St.

Ownership: KOKI Television LLC.

Stillwater—KOKM-LP, Ch. 7, KOKJ Television.

Technical Facilities: 10-w TPO, 15.9-kw ERP, 1027-ft. above sea level, lat. 36° 08' 13", long. 97° 01' 41".

Transmitter: 1505 N. Hightower St.

Ownership: Mike Veldman.

Stillwater—KWEM-LP, Ch. 31, Venture Media Group LLC. Phone: 405-377-8831.

Technical Facilities: 1000-w TPO, 8.9-kw ERP, 711-ft. above ground, 1742-ft. above sea level, lat. 36° 06' 31", long. 97° 11' 46".

Transmitter: 6.8-mi. W of the center of Stillwater.

Began Operation: March 13, 1997.

Ownership: Venture Media Group LLC.

Personnel: Trace Morgan, Manager.

Strong City—K28BY, Ch. 28, Oklahoma Community Television LLC. (KJTL Ch. 18 Wichita Falls) Phone: 405-808-2509.

Technical Facilities: 0.815-kw ERP, lat. 35° 46' 58", long. 099° 35' 13".

Transmitter: 8-mi. N of Strong City.

Ownership: Oklahoma Community Television LLC.

Strong City—K30EF, Ch. 30, Oklahoma Community Television LLC. (KOCO-TV Ch. 5 Oklahoma City) Phone: 405-808-2509.

Technical Facilities: 1.07-kw ERP, 249-ft. above ground, 2589-ft. above sea level, lat. 35° 46' 58", long. 99° 35' 13".

Holds CP for change to 9.9-kw ERP, 341-ft. above ground, 2680-ft. above sea level, BPTT-20030206ACX.

Ownership: Oklahoma Community Television LLC.

Strong City—K32DF, Ch. 32, Oklahoma Community Television LLC. (KJTL Ch. 18 Wichita Falls; KOCB Ch. 34 Oklahoma City) Phone: 405-808-2509.

Technical Facilities: lat. 35° 46' 50", long. 099° 34' 55".

Ownership: Oklahoma Community Television LLC.

Strong City, Leedy & Hammon—K36AJ, Ch. 36, Oklahoma Community Television LLC. Phone: 405-808-2509.

Technical Facilities: 100-w TPO, 0.95-kw ERP, 256-ft. above ground, 2340-ft. above sea level, lat. 35° 46' 50", long. 99° 34' 55".

Transmitter: 8-mi. N of Strong City.

Ownership: Oklahoma Community Television LLC.

Strong City, Leedy & Hammon—K38AM, Ch. 38, Oklahoma Community Television LLC. (KFOR-TV Ch. 4 Oklahoma City) Phone: 405-808-2509.

Technical Facilities: 0.205-kw ERP, lat. 35° 46' 58", long. 99° 35' 13".

Ownership: Oklahoma Community Television LLC.

Strong City, Leedy & Hammon—K40AG, Ch. 40, Oklahoma Community Television LLC. (KWTV Ch. 9 Oklahoma City) Phone: 405-808-2509.

Technical Facilities: 0.205-kw ERP, lat. 35° 46' 58", long. 99° 35' 13".

Ownership: Oklahoma Community Television LLC.

Strong City, Leedy & Hammon—K42AG, Ch. 42, Oklahoma Community Television LLC. (KOKH-TV Ch. 25 Oklahoma City) Phone: 405-808-2509.

Technical Facilities: 1.1-kw ERP, lat. 38° 30' 32", long. 113° 17' 21".

Transmitter: 18-mi. WNW of Milford.

Ownership: Oklahoma Community Television LLC.

■ **Sulphur**—KOKT-LP, Ch. 36, Woodward Broadcasting Inc. Phone: 501-221-0400. Fax: 405-622-2777.

Studio: Box 944, State Hwy. 7, Sulphur, OK 73086.

Technical Facilities: 1000-w TPO, 52.4-kw ERP, 299-ft. above ground, 1564-ft. above sea level, lat. 34° 22' 32", long. 97° 08' 05".

Holds CP for change to 3.5-kw ERP, 328-ft. above ground, 1001-ft. above sea level, lat. 33° 51' 004", long. 96° 30' 57". BPTTL-20010116AEW.

Transmitter: 0.5-mi. N of Springer.

Began Operation: November 1, 1992.

Ownership: Equity Broadcasting Corp.

Personnel: Beverly Orr, General Manager; Neal Ardman, Chief Engineer.

Tahlequah—K04DY, Ch. 4, Northeastern State U. Phone: 918-456-5511.

Technical Facilities: 10-w TPO, 0.07-kw ERP, lat. 35° 54' 51", long. 94° 59' 18".

Transmitter: Keetowah Hill in Tahlequah.

Tahlequah—K52GX, Ch. 52, Trinity Broadcasting Network Inc.

Technical Facilities: 6.8-kw ERP, lat. 35° 59' 24", long. 094° 56' 12".

Transmitter: Approx. 1-mi. NW of McSpadden Falls.

Tulsa—K15DA, Ch. 15, Family Broadcasting Group Inc. (KSBI Ch. 52 Oklahoma City) Phone: 405-373-2511.

Oklahoma — Low Power TV & TV Translator Stations

Technical Facilities: lat. 35° 58' 15", long. 096° 10' 45".

Ownership: Family Broadcasting Group Inc.

Tulsa—K33EK, Ch. 33, Family Broadcasting Group Inc. (KSBI Ch. 52 Oklahoma City) Phone: 405-373-2511.

Ownership: Family Broadcasting Group Inc.

Tulsa—K39CW, Ch. 39, Ventana Television Inc.

Technical Facilities: 2000-w TPO, 29.8-kw ERP, 702-ft. above ground, 1165-ft. above sea level, lat. 36° 09' 01", long. 95° 59' 25".

Transmitter: Fourth National Bank Bldg., 15 W. 6th St.

Ownership: Ventana Television Inc.

Personnel: John Skelnik, General Manager & Chief Engineer.

Tulsa—K57IP, Ch. 57, MS Communications LLC. Phone: 310-552-7970. Fax: 310-277-3069.

Technical Facilities: 0.007-kw ERP, 50-ft. above ground, 924-ft. above sea level, lat. 36° 06' 38.20", long. 96° 002' 004.20".

Ownership: MS Communications LLC.

Tulsa—K69GO, Ch. 69, Three Angels Broadcasting Network Inc. Phone: 618-627-4651. Fax: 618-627-4155.

Studio: 3391 Charley Good Rd., West Frankfort, IL 62896.

Technical Facilities: 63.3-kw ERP, 108-ft. above ground, 932-ft. above sea level, lat. 36° 03' 15", long. 95° 55' 33".

Holds CP for change to 43-kw ERP, 262-ft. above ground, 1020-ft. above sea level, lat. 36° 06' 008.70", long. 95° 54' 38.00". transmitter to 7060 S. Yale, BPTTL-20030625AAP.

Ownership: Three Angels Broadcasting Network Inc.

Personnel: Moses Primo, Chief Engineer.

Tulsa—KOPE-LP, Ch. 51, Copeland Broadcasting Corp. Phone: 918-437-3311.

Technical Facilities: 1000-w TPO, 7.15-kw ERP, 270-ft. above ground, 938-ft. above sea level, lat. 36° 05' 41", long. 95° 52' 000".

Transmitter: 6700 W. 22nd Place.

Began Operation: October 18, 1999.

Ownership: Copeland Broadcasting Corp.

Tulsa—KTZT-LP, Ch. 29, Carlos Ortiz Estate, Aracelis Ortiz-Executrix. Phone: 956-421-2635.

Technical Facilities: 1000-w TPO, 6-kw ERP, 702-ft. above ground, 1132-ft. above sea level, lat. 16° 09' 01", long. 95° 59' 25".

Transmitter: Bank Four Bldg.

Began Operation: August 4, 1998.

Ownership: Carlos Ortiz Estate, Aracelis Ortiz-Executrix.

■ **Tulsa**—KUTU-CA, Ch. 25, Woodward Broadcasting Inc. Phone: 501-221-2400. Fax: 501-221-1101.

Technical Facilities: 5.06-kw ERP, 476-ft. above ground, 1198-ft. above sea level, lat. 36° 09' 01", long. 95° 59' 25".

Transmitter: Bank IV Center, 15th W. 6th St.

Began Operation: July 10, 1996.

Ownership: Equity Broadcasting Corp.

Weatherford—K17DH, Ch. 17, Oklahoma Community Television LLC. Phone: 405-808-2509.

Technical Facilities: 20-w TPO, 0.9-kw ERP, 1968-ft. above sea level, lat. 35° 29' 28", long. 98° 43' 54".

Transmitter: 2.5-mi. SSW of Weatherford.

Began Operation: July 1, 1993.

Ownership: Oklahoma Community Television LLC.

Weatherford—K20DX, Ch. 20, Oklahoma Community Television LLC. Phone: 405-808-2509.

Technical Facilities: 20-w TPO, 0.9-kw ERP, 1968-ft. above sea level, lat. 35° 29' 28", long. 98° 43' 54".

Transmitter: 2.5-mi. SSW of Weatherford.

Began Operation: July 1, 1993.

Ownership: Oklahoma Community Television LLC.

Weatherford—K22ED, Ch. 22, Oklahoma Community Television LLC. Phone: 405-808-2509.

Technical Facilities: 0.9-kw ERP, 1968-ft. above sea level, lat. 35° 29' 28", long. 98° 43' 54".

Transmitter: 2.5-mi. SSW of Weatherford.

Began Operation: July 1, 1993.

Ownership: Oklahoma Community Television LLC.

Weatherford—K38HM, Ch. 38, Oklahoma Community Television LLC. (KOKH-TV Ch. 25 Oklahoma City; KOCC Ch. 34 Oklahoma City) Phone: 405-808-2509.

Technical Facilities: 0.7-kw ERP, 187-ft. above ground, 1968-ft. above sea level, lat. 35° 29' 28", long. 35° 29' 54".

Ownership: Oklahoma Community Television LLC.

Weatherford—K41DS, Ch. 41, Oklahoma Community Television LLC. (KOCB Ch. 34 Oklahoma City) Phone: 405-808-2509.

Technical Facilities: lat. 35° 29' 28", long. 098° 43' 54".

Ownership: Oklahoma Community Television LLC.

Woodward—K59EE, Ch. 59, New York Times Management Services.

Technical Facilities: 100-w TPO, 0.815-kw ERP, 305-ft. above ground, 2428-ft. above sea level, lat. 36° 34' 06", long. 99° 16' 33".

Transmitter: 8.9-mi. NNW of Mooreland.

Ownership: The New York Times Co.

Woodward—K67CW, Ch. 67, New York Times Management Services. (KOKH-TV Ch. 25 Oklahoma City)

Technical Facilities: lat. 36° 34' 006", long. 099° 16' 33".

Ownership: The New York Times Co.

■ **Woodward**—K0MI-LP, Ch. 24, 101 Television. Phone: 580-256-4101. Fax: 580-256-3825.

Technical Facilities: 2000-w TPO, 33.7-kw ERP, 1060-ft. above ground, 3330-ft. above sea level, lat. 36° 16' 06", long. 99° 26' 56".

Transmitter: Sharon-Shattuck Rd., 6.1-mi. W of Sharon.

Ownership: 101 Television.

Personnel: Anne Coleman, General Manager; Lawrence Powell, Chief Engineer; Larry Anderson, Sales Manager.

Woodward, Mooreland & Waynoka—K63CF, Ch. 63, New York Times Management Services. (KOCO-TV Ch. 5 Oklahoma City)

Technical Facilities: 0.81-kw ERP, lat. 36° 34' 006", long. 099° 16' 33".

Ownership: The New York Times Co.

Woodward, Mooreland & Waynoka—K65CO, Ch. 65, New York Times Management Services. (KWTW Ch. 9 Oklahoma City)

Technical Facilities: 0.81-kw ERP, lat. 36° 34' 006", long. 099° 16' 33".

Ownership: The New York Times Co.

Woodward/Mooreland/Waynoka—K69DH, Ch. 69, New York Times Management Services.

Technical Facilities: 100-w TPO, 0.815-kw ERP, 300-ft. above ground, 2420-ft. above sea level, lat. 36° 34' 06", long. 99° 16' 33".

Transmitter: Approx. 9-mi. NNW of Mooreland.

Began Operation: October 1, 1986.

Ownership: The New York Times Co.

Oregon

Albany, Corvallis & Lebanon—K20DD, Ch. 20, Meredith Corp. (KPDH Ch. 49 Vancouver) Phone: 503-239-4949. Fax: 503-239-6184.

Technical Facilities: lat. 44° 30' 18", long. 122° 57' 32".

Ownership: Meredith Corp.

Albany, Corvallis & Lebanon—K45CV, Ch. 45, Fisher Broadcasting Inc. (KATU Ch. 2 Portland)

Technical Facilities: lat. 44° 30' 18", long. 122° 57' 32".

Altamont/Klamath Falls—K52AS, Ch. 52, Soda Mountain Broadcasting Inc. Phone: 541-773-1212. Fax: 541-779-9261.

Studio: 1090 Knutson Ave., Medford, OR 97504.

Technical Facilities: 14.3-kw ERP, lat. 42° 12' 57", long. 121° 47' 53".

Ownership: Soda Mountain Broadcasting Inc.

Personnel: Renard Maiuri, General Manager.

Applegate Valley—K02EK, Ch. 2, Freedom Broadcasting of Oregon Licensee LLC. (KTVL Ch. 10 Medford) Phone: 518-346-6666.

Technical Facilities: lat. 42° 13' 12", long. 123° 00' 59".

Ownership: Freedom Communications Holdings Inc.

Applegate Valley—K04ER, Ch. 4, California-Oregon Broadcasting Inc. (KOBICH. 5 Medford)

Technical Facilities: lat. 42° 13' 12", long. 123° 00' 59".

Arlington—K65CH, Ch. 65, Oregon Public Broadcasting. (KOPB-TV Ch. 10 Portland) Phone: 503-244-9900.

Technical Facilities: 3.01-kw ERP, lat. 45° 45' 50", long. 120° 14' 40".

Holds CP for change to 1-kw ERP, 79-ft. above ground, 1814-ft. above sea level, BPTT-20020401AAI.

Ownership: Oregon Public Broadcasting.

Ashland—K39EF, Ch. 39, Watch TV Inc. Phone: 503-241-2411. Fax: 503-226-3557.

Technical Facilities: 24.5-kw ERP, 79-ft. above ground, 3730-ft. above sea level, lat. 42° 17' 43", long. 122° 45' 00".

Began Operation: April 15, 1996.

Ownership: Watch TV Inc.

Personnel: Gregory J. Herman, President & General Manager; Steven A. Hale, Station Manager.

Ashland—KFBI-LP, Ch. 63, Sainte Partners II LP. Phone: 209-523-0777.

Technical Facilities: 0.25-kw ERP, 39-ft. above ground, 3855-ft. above sea level, lat. 42° 17' 54", long. 122° 44' 53".

Ownership: Sainte Partners II LP.

Ashland, Phoenix & Talent—K04EO, Ch. 4, Freedom Broadcasting of Oregon Licensee LLC. (KTVL Ch. 10 Medford) Phone: 518-346-6666.

Technical Facilities: 0.08-kw ERP, lat. 42° 17' 43", long. 122° 45' 000".

Ownership: Freedom Communications Holdings Inc.

Astoria—K26DB, Ch. 26, Fisher Broadcasting Inc. (KATU Ch. 2 Portland)

Technical Facilities: lat. 46° 17' 10", long. 123° 53' 50".

Astoria—K28FP, Ch. 28, Gregory J. Herman, c/o Watch TV Inc. Phone: 503-241-2411. Fax: 503-226-3557.

Technical Facilities: 1000-w TPO, 13.2-kw ERP, 49-ft. above ground, 1375-ft. above sea level, lat. 46° 17' 10", long. 123° 53' 50".

Transmitter: 2.9-mi. N of U.S. 101, 2.5-mi. ENE of Chinook.

Began Operation: October 7, 1999.

Ownership: Watch TV Inc.

Personnel: Gregory J. Herman, President & General Manager; Steven A. Hale, Station Manager.

Astoria—K34DC, Ch. 34, Emmis Television License LLC. (KOIN Ch. 6 Portland)

Technical Facilities: lat. 46° 17' 10", long. 123° 53' 50".

Baker—K42AI, Ch. 42, Blue Mountain Translator District. (KOIN Ch. 6 Portland)

Technical Facilities: 1.68-kw ERP, lat. 44° 36' 32", long. 117° 46' 32".

Baker—K46AM, Ch. 46, Blue Mountain Translator District. (KTVB Ch. 7 Boise)

Technical Facilities: 0.1-kw ERP, lat. 44° 36' 32", long. 117° 46' 32".

Baker—K51DA, Ch. 51, Blue Mountain Translator District. (KGW Ch. 8 Portland)

Technical Facilities: lat. 44° 36' 32", long. 117° 46' 32".

Baker—K53EJ, Ch. 53, Meredith Corp. Phone: 503-239-4949. Fax: 503-239-6184.

Technical Facilities: 100-w TPO, 1.98-kw ERP, 6437-ft. above sea level, lat. 44° 36' 32", long. 117° 46' 32".

Transmitter: Mount Beaver, 15-mi. SSW of Baker.

Ownership: Meredith Corp.

Baker City—K55JS, Ch. 55, Blue Mountain Translator District. Phone: 541-963-0196.

Technical Facilities: 4.9-kw ERP, 36-ft. above ground, 6437-ft. above sea level, lat. 44° 35' 57", long. 117° 46' 58".

Ownership: Blue Mountain Translator District.

Baker City & Sumpter—K48DC, Ch. 48, Oregon Public Broadcasting. (KTVR Ch. 13 La Grande)

Technical Facilities: lat. 44° 36' 32", long. 117° 46' 32".

Baker Valley—K44AJ, Ch. 44, Blue Mountain Translator District. (KXLY-TV Ch. 4 Spokane; KATU Ch. 2 Portland)

Technical Facilities: 0.337-kw ERP, lat. 44° 36' 32", long. 117° 46' 32".

Baker Valley & Baker—K40AJ, Ch. 40, Blue Mountain Translator District. (KPTV Ch. 12 Portland)

Technical Facilities: lat. 44° 36' 32", long. 117° 46' 32".

Bend—K11SE, Ch. 11, Emmis Television License LLC.

Technical Facilities: 10-w TPO, 0.073-kw ERP, 56-ft. above ground, 4275-ft. above sea level, lat. 44° 04' 41", long. 121° 19' 57".

Transmitter: Aubrey Rd., 1.8-mi. NW of Bend. Multichannel TV Sound: Stereo and separate audio program.

Ownership: Emmis Communications Corp.

Bend—K27D0, Ch. 27, Meredith Corp. (KPDx Ch. 49 Vancouver) Phone: 503-239-4949, Fax: 503-239-6184.

Technical Facilities: 8.7-kw ERP, lat. 44° 26' 17", long. 120° 57' 13".

Transmitter: Grizzly Mountain, 10-mi. NW of Prineville.

Ownership: Meredith Corp.

Bend—K33AG, Ch. 33, Trinity Broadcasting Network Inc.

Technical Facilities: 2.9-kw ERP, 75-ft. above ground, 4311-ft. above sea level, lat. 44° 04' 40", long. 121° 19' 49".

■ **Bend**—KABH-CA, Ch. 15, Watch TV Inc. Phone: 503-241-2411. Fax: 503-226-3557.

Technical Facilities: 1000-w TPO, 84-kw ERP, 49-ft. above ground, 4327-ft. above sea level, lat. 44° 04' 30", long. 121° 19' 46".

Transmitter: Aubrey Butte, 1.4-mi. W of U.S. Rte. 20/97.

Began Operation: November 3, 1993.

Ownership: Watch TV Inc.

Personnel: Gregory J. Hermann, President & General Manager; Steven A. Hale, Station Manager.

■ **Bend**—KFXO-LP, Ch. 39, Meredith Corp.

Technical Facilities: 1000-w TPO, 21.6-kw ERP, 5361-ft. above sea level, lat. 44° 11' 52", long. 120° 58' 35".

Transmitter: Powell Butte, approx. 5-mi. SSE of Powell Butte.

Ownership: Meredith Corp.

Black Butte Ranch—K04HK, Ch. 4, Brooks Resources Corp. (KTVZ Ch. 21 Bend)

Technical Facilities: 0.025-kw ERP, lat. 44° 21' 007", long. 121° 41' 24".

Black Butte Ranch—K05GZ, Ch. 5, Black Butte Ranch.

Technical Facilities: lat. 44° 21' 007", long. 121° 41' 24".

Transmitter: 5-Mile Butte, Deschutes County.

Black Butte Ranch—K11LY, Ch. 11, Brooks Resources Corp. (KEZI Ch. 9 Eugene)

Technical Facilities: 0.033-kw ERP, lat. 44° 21' 007", long. 121° 41' 24".

Black Butte Ranch—K64AO, Ch. 64, Brooks Resources Corp. (KGW Ch. 8 Portland)

Technical Facilities: lat. 44° 21' 007", long. 121° 41' 24".

Brookings—K07JT, Ch. 7, California-Oregon Broadcasting Inc. (KOBi Ch. 5 Medford) Phone: 541-779-5555.

Technical Facilities: 0.3-kw ERP, 26-ft. above ground, 1168-ft. above sea level, lat. 42° 02' 39", long. 124° 14' 000".

Brookings—K10LR, Ch. 10, Freedom Broadcasting of Oregon Licensee LLC. (KTvl Ch. 10 Medford)

Technical Facilities: 0.056-kw ERP, lat. 42° 02' 39", long. 124° 13' 52".

Ownership: Freedom Communications Holdings Inc.

Brookings—K57GP, Ch. 57, Three Angels Broadcasting Network Inc. Phone: 618-627-4651. Fax: 618-627-4155.

Studio: 3391 Charley Good Rd., West Frankfort, IL 62896.

Technical Facilities: 100-w TPO, 1.869-kw ERP, 72-ft. above ground, 1890-ft. above sea level, lat. 42° 07' 23", long. 124° 17' 56".

Holds CP for change to 6-kw ERP, , BPTTL-20050317ABV.

Transmitter: 5-mi. NE of Brookings.

Ownership: Three Angels Broadcasting Network Inc.

Personnel: Moses Primo, Chief Engineer.

Brookings—KBSC-LP, Ch. 49, Oregon Coast Media Inc. Phone: 541-661-3900.

Studio: 605 Railroad St., Brookings, OR 97415.

Technical Facilities: 100-w TPO, 5.6-kw ERP, 26-ft. above ground, 1368-ft. above sea level, lat. 42° 03' 08", long. 124° 14' 07".

Holds CP for change to 1-w TPO, 52.8-kw ERP, , BPTTL-930401UII.

Transmitter: 1.2-mi. E of Harbor.

Began Operation: November 1, 1992.

Ownership: Oregon Coast Media Inc.

Personnel: Bob deGroot, Sales Manager; Dan Nelson, Chief Engineer; Dave Shaw, News Director.

Brookings, etc.—K18EP, Ch. 18, Southern Oregon Public Television Inc. (KSYS Ch. 8 Medford)

Technical Facilities: 3.21-kw ERP, 30-ft. above ground, 1781-ft. above sea level, lat. 42° 07' 23", long. 124° 17' 56".

Burns—K36BA, Ch. 36, Oregon Public Broadcasting. (KOPB-TV Ch. 10 Portland)

Technical Facilities: 0.78-kw ERP, lat. 43° 34' 26", long. 119° 007' 48".

Burns—K69DX, Ch. 69, NPG of Oregon Inc. (KTVZ Ch. 21 Bend) Phone: 816-271-8502.

Technical Facilities: 1.01-kw ERP, lat. 43° 34' 10", long. 119° 06' 45".

Holds CP for change to 9.45-kw ERP, 92-ft. above ground, 5377-ft. above sea level, lat. 43° 34' 26", long. 119° 07' 47". BPTT-20020617AAF.

Burns—K71AT, Ch. 71, NPG of Oregon Inc. (KBCI-TV Ch. 2 Boise) Phone: 816-271-8502.

Technical Facilities: 0.1-kw ERP, lat. 43° 34' 10", long. 119° 006' 45".

Holds CP for change to 9.45-kw ERP, 92-ft. above ground, 5377-ft. above sea level, lat. 43° 34' 26", long. 119° 007' 47". BPTT-20020617AAF.

Butte Falls—K02JF, Ch. 2, Southern Oregon Public Television Inc. (KSYS Ch. 8 Medford)

Technical Facilities: 0.046-kw ERP, lat. 42° 34' 24", long. 122° 34' 15".

Butte Falls—K04JQ, Ch. 4, Freedom Broadcasting of Oregon Licensee LLC. (KTvl Ch. 10 Medford) Phone: 518-346-6666.

Technical Facilities: 0.009-kw ERP, lat. 42° 34' 24", long. 122° 34' 15".

Ownership: Freedom Communications Holdings Inc.

■ **Camas**—K0XI-CA, Ch. 19, Watch TV Inc. Phone: 503-241-2411. Fax: 503-226-3557.

Technical Facilities: 150-kw ERP, 49-ft. above ground, 1889-ft. above sea level, lat. 45° 41' 30", long. 122° 31' 40".

Holds CP for change to 600-ft. above ground, 1722-ft. above sea level, lat. 45° 31' 21", long. 122° 44' 45". BPTTA-20040614AAQ.

Ownership: Watch TV Inc.

Personnel: Gregory J. Herman, President & General Manager; Steven A. Hale, Station Manager.

Camas Valley—K07PP, Ch. 7, Retlaw Broadcasting of Eugene LLC. (KPIC Ch. 4 Roseburg)

Technical Facilities: 0.046-kw ERP, lat. 42° 59' 44", long. 123° 45' 31".

Camas Valley—K21AI, Ch. 21, Camas Valley Grange No. 521. (KEZI Ch. 9 Eugene)

Technical Facilities: 0.28-kw ERP, lat. 42° 59' 44", long. 123° 45' 31".

■ **Canyonville**—K32ET, Ch. 32, Three Angels Broadcasting Network Inc. Phone: 618-627-4651. Fax: 618-627-4155.

Studio: 3391 Charley Good Rd., West Frankfort, IL 62896.

Technical Facilities: 100-w TPO, 0.6-kw ERP, 69-ft. above ground, 3538-ft. above sea level, lat. 42° 54' 06", long. 123° 17' 07".

Transmitter: 2-mi. S of Canyonville.

Began Operation: July 1, 1996.

Ownership: Three Angels Broadcasting Network Inc.

Personnel: Moses Primo, Chief Engineer.

Canyonville—K43DI, Ch. 43, California-Oregon Broadcasting Inc. (KLSR-TV Ch. 34 Eugene)

Technical Facilities: 0.35-kw ERP, lat. 42° 54' 006", long. 123° 17' 007".

Canyonville, Riddle & Tri-City—K07KT, Ch. 7, California-Oregon Broadcasting Inc. (KOBi Ch. 5 Medford)

Technical Facilities: 0.02-kw ERP, lat. 42° 54' 006", long. 123° 17' 007".

Carpenterville—K60BJ, Ch. 60, Freedom Broadcasting of Oregon Licensee LLC. (KTvl Ch. 10 Medford)

Technical Facilities: 0.003-kw ERP, lat. 42° 12' 32", long. 124° 13' 27".

Ownership: Freedom Communications Holdings Inc.

Cascadia—K04CX, Ch. 4, Cascadia Community TV Inc. (KOIN Ch. 6 Portland)

Technical Facilities: 0.009-kw ERP, lat. 44° 23' 19", long. 122° 28' 11".

Cave Junction—K07PZ, Ch. 7, California-Oregon Broadcasting Inc. (KOBi Ch. 5 Medford)

Technical Facilities: lat. 42° 15' 31", long. 123° 39' 43".

Cave Junction—K13PH, Ch. 13, Southern Oregon Public Television Inc. (KSYS Ch. 8 Medford)

Technical Facilities: 0.046-kw ERP, lat. 42° 15' 14", long. 123° 39' 38".

Cave Junction—K24BV, Ch. 24, Freedom Broadcasting of Oregon Licensee LLC. (KTvl Ch. 10 Medford)

Technical Facilities: 8.9-kw ERP, lat. 42° 15' 31", long. 123° 39' 36".

Ownership: Freedom Communications Holdings Inc.

Cave Junction—K48G0, Ch. 48, Better Life Television. Phone: 541-582-8024.

Technical Facilities: 4.1-kw ERP, 89-ft. above ground, 4091-ft. above sea level, lat. 42° 15' 31", long. 123° 39' 43".

Ownership: Better Life Television Inc.

Cave Junction & Selma—K51BV, Ch. 51, Soda Mountain Broadcasting Inc.

Technical Facilities: 0.616-kw ERP, lat. 42° 15' 31", long. 123° 39' 43".

Cave Junction, etc.—K02DV, Ch. 2, Freedom Broadcasting of Oregon Licensee LLC. (KTvl Ch. 10 Medford) Phone: 518-346-6666.

Technical Facilities: 0.004-kw ERP, 2192-ft. above sea level, lat. 42° 08' 06", long. 123° 41' 42".

Ownership: Freedom Communications Holdings Inc.

Chemult—K07PS, Ch. 7, California-Oregon Broadcasting Inc. (KOTI Ch. 2 Klamath Falls)

Technical Facilities: lat. 43° 18' 19", long. 121° 42' 56".

Chemult & Crescent—K06LI, Ch. 6, NPG of Oregon Inc. (KTVZ Ch. 21 Bend)

Technical Facilities: lat. 43° 18' 19", long. 121° 42' 56".

Chiloquin—K06LS, Ch. 6, California-Oregon Broadcasting Inc. (KOTI Ch. 2 Klamath Falls)

Technical Facilities: lat. 42° 38' 30", long. 121° 55' 42".

■ **Christmas Valley**—K17DU, Ch. 17, Three Angels Broadcasting Network. Phone: 618-627-4651. Fax: 618-627-4155.

Studio: 3391 Charley Good Rd., West Frankfort, IL 62896.

Technical Facilities: 100-w TPO, 4.66-kw ERP, 39-ft. above ground, 5658-ft. above sea level, lat. 43° 09' 55", long. 120° 52' 45".

Transmitter: 11.5-mi. SW of Christmas Valley on Table Rock Mountain.

Ownership: Three Angels Broadcasting Network Inc.

Personnel: Moses Primo, Chief Engineer.

College Hill, etc.—K11GT, Ch. 11, KEZI Inc. (KEZI Ch. 9 Eugene)

Oregon — Low Power TV & TV Translator Stations

Technical Facilities: 0.35-kw ERP, 1384-ft. above sea level, lat. 44° 00' 05", long. 123° 06' 05".

Coos Bay—K27CL, Ch. 27, KEZI Inc. Phone: 503-485-5611. Fax: 503-342-1568.

Studio: 2975 Chad Dr., Eugene, OR 97408.

Technical Facilities: 1000-w TPO, 11.1-kw ERP, 148-ft. above ground, 1007-ft. above sea level, lat. 43° 23' 26", long. 124° 07' 48".

Transmitter: Noah Butte, 3.7-mi. E of Coos Bay. Began Operation: September 1, 1989.

Ownership: Chambers Communications Corp.

Personnel: John Prevedello, General Manager; Dennis Hunt, Chief Engineer; Tom Anderson, Sales Manager.

Coos Bay—K30BN, Ch. 30, California-Oregon Broadcasting Inc. (KOBI Ch. 5 Medford) Phone: 541-779-5555.

Technical Facilities: 40-kw ERP, 125-ft. above ground, 925-ft. above sea level, lat. 43° 23' 30", long. 124° 00' 48".

Ownership: California-Oregon Broadcasting Inc.

Coos Bay—K33AO, Ch. 33, Trinity Broadcasting Network Inc. (KTBN-TV Ch. 40 Santa Ana)

Technical Facilities: 12.1-kw ERP, lat. 43° 21' 15", long. 124° 14' 32".

Transmitter: Atop Blossom Hill.

Coos Bay—K36BX, Ch. 36, California-Oregon Broadcasting Inc. (KOBI Ch. 5 Medford)

Technical Facilities: 12.7-kw ERP, lat. 43° 14' 40", long. 123° 18' 42".

Coos Bay—K44FH, Ch. 44, Better Life Television.

Technical Facilities: 5.52-kw ERP, 728-ft. above ground, 1348-ft. above sea level, lat. 43° 21' 15", long. 124° 14' 31".

Ownership: Better Life Television Inc.

Coos Bay—K46AS, Ch. 46, AK Media Group Inc.

Technical Facilities: 14.7-kw ERP, lat. 43° 23' 39", long. 124° 00' 56".

Coos Bay—K49DM, Ch. 49, Watch TV Inc. Phone: 503-241-2411. Fax: 503-226-3557.

Technical Facilities: 1000-w TPO, 12.7-kw ERP, 669-ft. above sea level, lat. 43° 21' 15", long. 124° 14' 32".

Transmitter: Blossom Hill, approx. 2-mi. W of U.S. Rte. 101.

Ownership: Watch TV Inc.

Personnel: Gregory J. Herman, President & General Manager; Steven A. Hale, Station Manager.

Coos Bay—K63DO, Ch. 63, California-Oregon Broadcasting Inc. (KLSR-TV Ch. 34 Eugene)

Technical Facilities: 6.23-kw ERP, lat. 43° 23' 35", long. 124° 00' 47".

Transmitter: 5-mi. E of Coos Bay.

Coos Bay, etc.—K17AA, Ch. 17, Oregon Public Broadcasting. (KOPB-TV Ch. 10 Portland)

Technical Facilities: 16.1-kw ERP, 810-ft. above sea level, lat. 43° 18' 42", long. 124° 14' 36".

Corvallis—K14GW, Ch. 14, California-Oregon Broadcasting Inc. Phone: 503-779-5555. Fax: 503-779-1151.

Technical Facilities: 1000-w TPO, 27.3-kw ERP, 110-ft. above ground, 1623-ft. above sea level, lat. 44° 38' 25", long. 123° 16' 25".

Transmitter: Vineyard Hill, 5-mi. N of Corvallis.

Multichannel TV Sound: Stereo only.

Ownership: California-Oregon Broadcasting Inc.

Personnel: Mark Metzger, Manager; Tim Hershiser, Chief Engineer.

Corvallis, Albany & Lebanon—K26AY, Ch. 26, KGW-TV Inc. (KGW Ch. 8 Portland)

Technical Facilities: 13.8-kw ERP, 79-ft. above ground, 1499-ft. above sea level, lat. 44° 30' 18", long. 122° 57' 33".

Ownership: King Broadcasting Co.

Cottage Grove—K14LP, Ch. 14, South Lane TV Inc. Phone: 541-942-9804.

Technical Facilities: 0.22-kw ERP, 184-ft. above ground, 1594-ft. above sea level, lat. 43° 46' 38", long. 123° 00' 23".

Transmitter: 2.4-km SSE of Cottage Grove on Hansen Butte.

Cottage Grove—K18EA, Ch. 18, South Lane TV Inc. (KPTV Ch. 12 Portland)

Technical Facilities: 0.22-kw ERP, lat. 43° 46' 38", long. 123° 00' 23".

Transmitter: 2.4-km SSE of Cottage Grove on Hansen Butte.

Cottage Grove—K47AV, Ch. 47, South Lane TV Inc. (KOIN Ch. 6 Portland)

Technical Facilities: 0.84-kw ERP, lat. 43° 46' 38", long. 123° 00' 23".

Cottage Grove—K50CT, Ch. 50, South Lane TV Inc. (K59DJ Ch. 59 Eugene)

Technical Facilities: 0.22-kw ERP, lat. 43° 46' 38", long. 123° 00' 23".

Transmitter: 2.4-km SSE of Cottage Grove on Hansen Butte.

Cottage Grove—K52CV, Ch. 52, South Lane TV Inc. (KOAC-TV Ch. 7 Corvallis)

Technical Facilities: 0.34-kw ERP, lat. 43° 46' 38", long. 123° 00' 23".

Transmitter: 2.4-km SSE of Cottage Grove on Hansen Butte.

Cottage Grove—K54CL, Ch. 54, South Lane TV Inc. (KLSR-TV Ch. 34 Eugene)

Technical Facilities: lat. 43° 46' 38", long. 123° 00' 23".

Cottage Grove—K56DK, Ch. 56, South Lane TV Inc. (KEZI Ch. 9 Eugene)

Technical Facilities: lat. 43° 46' 38", long. 123° 00' 23".

Cottage Grove—K58CT, Ch. 58, South Lane TV Inc. (KVAL-TV Ch. 13 Eugene)

Technical Facilities: 0.674-kw ERP, lat. 43° 46' 38", long. 123° 00' 23".

Cottage Grove—K60DO, Ch. 60, South Lane TV Inc. (KMTR Ch. 16 Eugene)

Technical Facilities: 0.674-kw ERP, lat. 43° 46' 38", long. 123° 00' 23".

Cottage Grove—K69AV, Ch. 69, South Lane TV Inc. (KPTV Ch. 12 Portland; KOBI Ch. 5 Medford)

Technical Facilities: 0.642-kw ERP, lat. 43° 46' 38", long. 123° 00' 23".

Disston—K11KI, Ch. 11, South Lane Television Inc. (KMTR Ch. 16 Eugene)

Technical Facilities: 0.017-kw ERP, lat. 43° 43' 15", long. 122° 50' 15".

Dorena—K04GR, Ch. 4, South Lane Television Inc. (KVAL-TV Ch. 13 Eugene)

Technical Facilities: 0.008-kw ERP, lat. 43° 43' 15", long. 122° 50' 15".

Dorena & Culp Creek—K02GL, Ch. 2, South Lane Television Inc. (KEZI Ch. 9 Eugene)

Technical Facilities: 0.008-kw ERP, lat. 43° 43' 15", long. 122° 50' 15".

Drewsey—K09LJ, Ch. 9, Drewsey Community TV. (KBCI-TV Ch. 2 Boise)

Technical Facilities: 0.006-kw ERP, lat. 43° 47' 34", long. 118° 22' 48".

Drewsey—K11LQ, Ch. 11, Drewsey Community TV. (KTVB Ch. 7 Boise)

Technical Facilities: 0.006-kw ERP, lat. 43° 47' 34", long. 118° 22' 48".

Drewsey—K13PM, Ch. 13, Drewsey Community TV. (KIVI Ch. 6 Nampa)

Technical Facilities: 0.006-kw ERP, lat. 43° 47' 34", long. 118° 22' 48".

Elgin—K26FV, Ch. 26, Blue Mountain Translator District. (KTVB Ch. 7 Boise)

Technical Facilities: 1.06-kw ERP, 20-ft. above ground, 7159-ft. above sea level, lat. 45° 18' 35", long. 117° 43' 58".

Transmitter: Mount Fanny, 9.3-mi. NE of Union.

Elgin—K33FS, Ch. 33, Blue Mountain Translator District. (KPTV Ch. 12 Portland)

Technical Facilities: 0.25-kw ERP, 20-ft. above ground, 7159-ft. above sea level, lat. 45° 18' 35", long. 117° 43' 58".

Transmitter: Mount Fanny, 9.3-mi. NE of Union.

Elgin—K39FD, Ch. 39, Blue Mountain Translator District. (KGW Ch. 8 Portland)

Technical Facilities: 0.68-kw ERP, 20-ft. above ground, 7159-ft. above sea level, lat. 45° 18' 35", long. 117° 43' 58".

Transmitter: Mount Fanny, 9.3-mi. NE of Union.

Elgin—K41CP, Ch. 41, Blue Mountain Translator District. (KPTV Ch. 12 Portland)

Technical Facilities: lat. 45° 37' 53", long. 117° 54' 00".

Elgin—K43CP, Ch. 43, Blue Mountain Translator District. (KOIN Ch. 6 Portland)

Technical Facilities: lat. 45° 37' 53", long. 117° 54' 00".

Elgin—K45CI, Ch. 45, Blue Mountain Translator District. (KXLY-TV Ch. 4 Spokane; KATU Ch. 2 Portland)

Technical Facilities: lat. 45° 37' 53", long. 117° 54' 00".

Elgin—K47DD, Ch. 47, Blue Mountain Translator District. (KGW Ch. 8 Portland)

Technical Facilities: lat. 45° 37' 53", long. 117° 54' 00".

Elkton—K11VI, Ch. 11, Oregon Public Broadcasting. (KOAC-TV Ch. 7 Corvallis) Phone: 503-244-9900.

Technical Facilities: 0.037-kw ERP, 72-ft. above ground, 1319-ft. above sea level, lat. 43° 37' 16", long. 123° 32' 03".

Holds CP for change to 0.124-kw ERP, , lat. 43° 38' 23", long. 123° 33' 14".

Ownership: Oregon Public Broadcasting.

■ **Ellensburg & Wenatchee**—KWWA-CA, Ch. 49, Watch TV Inc. Phone: 503-241-2411. Fax: 503-226-3557.

Technical Facilities: 8-kw ERP, 45-ft. above ground, 6785-ft. above sea level, lat. 47° 16' 30", long. 120° 24' 15".

Ownership: Watch TV Inc.

Personnel: Gregory J. Herman, President & General Manager; Steven A. Hale, Station Manager.

Empire & North Bend—K13JQ, Ch. 13, California-Oregon Broadcasting Inc. (KOBI Ch. 5 Medford) Phone: 541-779-5555.

Technical Facilities: 2-kw ERP, 79-ft. above ground, 879-ft. above sea level, lat. 43° 23' 30", long. 142° 07' 48".

Ownership: California-Oregon Broadcasting Inc.

Enterprise—K61BF, Ch. 61, Oregon Public Broadcasting. (KTVR Ch. 13 La Grande)

Technical Facilities: 0.1-kw ERP, lat. 45° 22' 45", long. 117° 22' 31".

Eola—KWVT-LP, Ch. 52, Kenneth E. Lewetag. Phone: 503-930-7228.

Technical Facilities: 150-kw ERP, 850-ft. above ground, 1949-ft. above sea level, lat. 44° 59' 59", long. 122° 41' 41".

Multichannel TV Sound: Stereo and separate audio program.

Ownership: Kenneth E. Lewetag.

Eugene—K04DR, Ch. 4, Fisher Broadcasting Inc. (KVAL-TV Ch. 13 Eugene) Phone: 206-404-7000.

Technical Facilities: .0012-kw ERP, 69-ft. above ground, 1148-ft. above sea level, lat. 44° 02' 00", long. 123° 00' 25".

Eugene—K21FS, Ch. 21, Oregon Public Broadcasting. (KOAC-TV Ch. 7 Corvallis; KEPB-TV Ch. 28 Eugene)

Technical Facilities: 0.776-kw ERP, lat. 44° 11' 52", long. 122° 59' 06".

Eugene—K36FJ, Ch. 36, Three Angels Broadcasting Network Inc. Phone: 618-627-4651. Fax: 618-627-4155.

Studio: 3391 Charley Good Rd., West Frankfort, IL 62896.

Technical Facilities: 16-kw ERP, 302-ft. above ground, 1572-ft. above sea level, lat. 44° 00' 11", long. 126° 06' 48".

Began Operation: September 15, 1997.

Ownership: Three Angels Broadcasting Network Inc.

Personnel: Moses Primo, Chief Engineer.

Eugene—K59DJ, Ch. 59, His Word Broadcasting Co. Phones: 541-747-5959; 541-683-1900. Fax: 541-687-1891.

Technical Facilities: 1000-w TPO, 11.7-kw ERP, lat. 44° 07' 52", long. 123° 18' 42".

Transmitter: Springfield, OR.

Personnel: Dennis Walen, General Manager.

Eugene—KAMK-LP, Ch. 53, Gerald D. Kamp.

Technical Facilities: 1000-w TPO, 10.9-kw ERP, 351-ft. above ground, 1621-ft. above sea level, lat. 44° 00' 11", long. 123° 06' 48".

Transmitter: Blanton Rd., SW of Eugene.

Ownership: Gerald D. Kamp.

■ **Eugene**—KEVU-LP, Ch. 23, California-Oregon Broadcasting Inc. Phone: 503-779-5555. Fax: 503-779-1151.

Studio: 888 Goodpasture Island Rd., Eugene, OR 97401.

Technical Facilities: 1000-w TPO, 35.5-kw ERP, 1400-ft. above ground, 1500-ft. above sea level, lat. 44° 11' 51", long. 122° 59' 08".

Holds CP for change to 19.4-kw ERP, 580-ft. above ground, 1876-ft. above sea level, lat. 44° 00' 00", long. 123° 00' 45". BMPPTA-20020620AAF.

Transmitter: 4545 Blanton Rd., Eugene.

Multichannel TV Sound: Stereo only.

Began Operation: November 1, 1987.

Ownership: California-Oregon Broadcasting Inc.

Personnel: Patricia C. Smullin, President; Mark Metzger, Station Manager; Chris Breen, National Sales Coordinator; Tim Hershiser, Chief Engineer.

■ **Eugene**—KMOR-LP, Ch. 51, AK Media Group Inc. Phone: 202-861-0870.

Technical Facilities: 1000-w TPO, 10.9-kw ERP, 351-ft. above ground, 1621-ft. above sea level, lat. 44° 00' 11", long. 123° 06' 48".

Transmitter: Blanton Rd., SW of Eugene.

Multichannel TV Sound: Stereo only.

Ownership: Clear Channel Communications Inc.

Personnel: Cambra Ward, General Manager; Kurt Thelen, Chief Engineer; Dave Ulrickson, Sales Manager.

■ **Eugene**—KORY-CA, Ch. 41, Watch TV Inc. Phone: 503-241-2411. Fax: 503-226-3557.

Technical Facilities: 1000-w TPO, 10.4-kw ERP, 131-ft. above ground, 1270-ft. above sea level, lat. 44° 00' 11", long. 123° 06' 48".

Ownership: Watch TV Inc.

Personnel: Gregory J. Herman, President & General Manager; Steven A. Hale, Station Manager.

■ **Eugene & Springfield**—K57EL, Ch. 57, California-Oregon Broadcasting Inc. Phone: 503-779-5555. Fax: 503-779-5564.

Technical Facilities: 5.54-kw ERP, 59-ft. above ground, 2149-ft. above sea level, lat. 44° 06' 57", long. 122° 59' 58".

Transmitter: 2-mi. SE of Coburg.

Began Operation: April 10, 1996.

Ownership: California-Oregon Broadcasting Inc.

■ **Eugene & Springfield**—K65ER, Ch. 65, Metrocom of Oregon Inc.

Technical Facilities: 6.23-kw ERP, lat. 44° 07' 28", long. 120° 00' 00".

Transmitter: 1.7-mi. SE of Coburg.

■ **Florence**—K48GC, Ch. 48, Three Angels Broadcasting Network Inc. Phone: 618-627-4651. Fax: 618-627-4155.

Studio: 3391 Charley Good Rd., West Frankfort, IL 62896.

Technical Facilities: 100-w TPO, 2.81-kw ERP, 82-ft. above ground, 810-ft. above sea level, lat. 43° 57' 25", long. 124° 04' 25".

Transmitter: Top of Glenada Hill, 2.5-mi. SW of Florence.

Began Operation: January 18, 1996.

Ownership: Three Angels Broadcasting Network Inc.

Personnel: Moses Primo, Chief Engineer.

■ **Florence**—K52DO, Ch. 52, West Lane Translator Inc. (KLSR-TV Ch. 34 Eugene)

Technical Facilities: lat. 43° 57' 26", long. 124° 00' 26".

■ **Florence**—K54DG, Ch. 54, Oregon Public Broadcasting. (KOAC-TV Ch. 7 Corvallis)

Technical Facilities: lat. 43° 57' 46", long. 124° 00' 15".

■ **Florence**—K56DL, Ch. 56, West Lane Translator Inc. (KEZI Ch. 9 Eugene)

Technical Facilities: lat. 43° 57' 46", long. 124° 00' 15".

■ **Florence**—K58CW, Ch. 58, West Lane Translator Inc. (KVAL-TV Ch. 13 Eugene)

Technical Facilities: lat. 43° 57' 46", long. 124° 00' 15".

■ **Florence**—K60DQ, Ch. 60, West Lane Translator Inc. (KMTR Ch. 16 Eugene)

Technical Facilities: 0.2-kw ERP, lat. 43° 57' 46", long. 124° 00' 15".

■ **Glendale**—K58DA, Ch. 58, Southwest Oregon Television Bcstg. Corp. (KPIC Ch. 4 Roseburg)

Technical Facilities: 1.23-kw ERP, lat. 42° 43' 45", long. 123° 23' 12".

■ **Glendale & Wolf Creek**—K48BS, Ch. 48, Freedom Broadcasting of Oregon Licensee LLC. (KTVL Ch. 10 Medford)

Technical Facilities: 1.24-kw ERP, lat. 42° 43' 48", long. 123° 23' 00".

Ownership: Freedom Communications Holdings Inc.

■ **Glide**—K02AU, Ch. 2, Retlaw Broadcasting of Eugene LLC. (KPIC Ch. 4 Roseburg)

Technical Facilities: 0.95-kw ERP, 4249-ft. above sea level, lat. 43° 21' 23", long. 123° 00' 50".

Holds CP for change to 10.8-kw ERP, 25-ft. above ground, 4273-ft. above sea level, lat. 43° 22' 19", long. 123° 00' 48". BPTT-20030721AIP.

Ownership: Retlaw Broadcasting of Eugene LLC.

■ **Glide**—K63FR, Ch. 63, Three Angels Broadcasting Network Inc. Phone: 618-627-4651. Fax: 618-627-4155.

Studio: 3391 Charley Good Rd., West Frankfort, IL 62896.

Technical Facilities: 100-w TPO, 0.818-kw ERP, 30-ft. above ground, 4277-ft. above sea level, lat. 43° 22' 25", long. 123° 03' 50".

Holds CP for change to 4-kw ERP, 4278-ft. above ground, 8527-ft. above sea level, BPTTL-20050309ABR.

Transmitter: Mount Scott.

Began Operation: July 14, 1995.

Ownership: Three Angels Broadcasting Network Inc.

Personnel: Moses Primo, Chief Engineer.

■ **Glide, etc.**—K24FH, Ch. 24, Oregon Public Broadcasting. (KOAC-TV Ch. 7 Corvallis)

Technical Facilities: 0.791-kw ERP, 75-ft. above ground, 4320-ft. above sea level, lat. 43° 22' 18", long. 123° 03' 48".

■ **Gold Beach**—K25EN, Ch. 25, California-Oregon Broadcasting Inc. (KOB) Ch. 5 Medford)

Technical Facilities: 0.47-kw ERP, lat. 42° 26' 25", long. 124° 24' 58".

Transmitter: Approx. 1.5-mi. N of Gold Beach.

■ **Gold Beach**—K33CP, Ch. 33, Fisher Broadcasting Inc. (KCBY-TV Ch. 11 Coos Bay)

Technical Facilities: 0.51-kw ERP, lat. 42° 26' 005", long. 124° 25' 12".

■ **Gold Beach**—K55CM, Ch. 55, Oregon Public Broadcasting. (KSYS Ch. 8 Medford)

Technical Facilities: 1.62-kw ERP, lat. 42° 26' 005", long. 124° 24' 58".

Transmitter: 0.75-mi. from Wedderburn Post Office.

■ **Gold Beach**—K68BB, Ch. 68, Soda Mountain Broadcasting.

Technical Facilities: 0.48-kw ERP, lat. 42° 26' 25", long. 124° 24' 57".

Transmitter: Wedderburn Hill, 1.9-mi. N of Gold Beach.

■ **Gold Hill**—K02FT, Ch. 2, California-Oregon Broadcasting. (KOB) Ch. 5 Medford)

Technical Facilities: 0.045-kw ERP, lat. 42° 25' 41", long. 123° 00' 04".

Holds CP for change to 1-kw ERP, 16-ft. above ground, 2116-ft. above sea level, BMJPTTV-20000831CKK.

Ownership: California-Oregon Broadcasting Inc.

■ **Gold Hill**—K04JZ, Ch. 4, Freedom Broadcasting of Oregon Licensee LLC. (KTVL Ch. 10 Medford) Phone: 518-346-6666.

Technical Facilities: 0.012-kw ERP, lat. 42° 25' 41", long. 123° 00' 04".

Ownership: Freedom Communications Holdings Inc.

■ **Gold Hill**—K46CH, Ch. 46, Soda Mountain Broadcasting Inc.

Technical Facilities: lat. 42° 25' 40", long. 123° 00' 003".

■ **Gold Hill & Toro**—K55DQ, Ch. 55, Southern Oregon Public Television Inc. (KSYS Ch. 8 Medford)

Technical Facilities: 0.08-kw ERP, lat. 42° 25' 41", long. 123° 00' 04".

■ **Grants Pass**—K12KX, Ch. 12, Southern Oregon Public Television Inc. (KSYS Ch. 8 Medford)

Technical Facilities: 0.009-kw ERP, lat. 42° 24' 39", long. 123° 16' 52".

■ **Grants Pass**—K15BP, Ch. 15, Soda Mountain Broadcasting Inc. Phone: 541-485-5611.

Technical Facilities: 0.07-kw ERP, lat. 42° 27' 06", long. 123° 17' 47".

Holds CP for change to 0.029-kw ERP, 39-ft. above ground, 2155-ft. above sea level, BPTTV-20021002ABZ.

Ownership: Soda Mountain Broadcasting Inc.

■ **Grants Pass**—K18AN, Ch. 18, Southern Oregon Public Television Inc. (KSYS Ch. 8 Medford)

Technical Facilities: 0.63-kw ERP, lat. 42° 24' 39", long. 123° 16' 55".

■ **Grants Pass**—K20DT, Ch. 20, Watch TV Inc. Phone: 503-241-2411. Fax: 503-226-3557.

Technical Facilities: 1000-w TPO, 13.1-kw ERP, 49-ft. above ground, 2241-ft. above sea level, lat. 42° 27' 06", long. 123° 17' 47".

Transmitter: 1.7-mi. NE of Grants Pass.

Began Operation: March 25, 1996.

Ownership: Watch TV Inc.

Personnel: Gregory J. Herman, President & General Manager; Steven A. Hale, Station Manager.

■ **Grants Pass**—K22FC, Ch. 22, Better Life Television. Phone: 618-627-2741.

Technical Facilities: 100-w TPO, 0.836-kw ERP, 46-ft. above ground, 2785-ft. above sea level, lat. 42° 24' 39", long. 123° 16' 52".

Transmitter: 2.5-mi. SE of Grants Pass.

Began Operation: August 14, 1997.

Ownership: Better Life Television Inc.

■ **Grants Pass**—K45ED, Ch. 45, Broadcasting Licenses LP.

Technical Facilities: lat. 42° 28' 18", long. 123° 18' 18".

■ **Grants Pass**—K47GI, Ch. 47, Better Life Television. Phone: 541-582-8024.

Technical Facilities: 100-w TPO, 1.1-kw ERP, 102-ft. above ground, 3870-ft. above sea level, lat. 42° 22' 56", long. 123° 16' 29".

Holds CP for change to 2.3-kw ERP, , BMMPTTA-20020726ACS.

Transmitter: Mount Blue, 3.1-mi. SE of Grant Pass.

Began Operation: March 22, 1996.

Ownership: Better Life Television Inc.

■ **Grants Pass**—K50FW, Ch. 50, California-Oregon Broadcasting Inc. (KOB) Ch. 5 Medford) Phone: 541-779-5555.

Technical Facilities: 1.3-kw ERP, 39-ft. above ground, 2779-ft. above sea level, lat. 42° 24' 39", long. 123° 16' 52".

■ **Grants Pass**—K54DM, Ch. 54, Freedom Broadcasting of Oregon Licensee LLC.

Technical Facilities: lat. 42° 22' 56", long. 123° 16' 28".

Ownership: Freedom Communications Holdings Inc.

■ **Grants Pass**—K59DU, Ch. 59, Trinity Broadcasting Network Inc. (KTBN-TV Ch. 40 Santa Ana)

Technical Facilities: lat. 42° 24' 39", long. 123° 16' 52".

Holds CP for change to 1.3-kw ERP, 39-ft. above ground, 2775-ft. above sea level, lat. 42° 24' 43", long. 123° 16' 54". BPTT-20030904AAQ.

■ **Grants Pass & Chinook Park**—K04EY, Ch. 4, California-Oregon Broadcasting Inc. (KOB) Ch. 5 Medford)

Technical Facilities: 0.05-kw ERP, lat. 42° 24' 39", long. 123° 16' 52".

■ **Halfway**—K10NF, Ch. 10, Oregon Public Bcstg. (KOPB-TV Ch. 10 Portland)

Technical Facilities: lat. 44° 52' 50", long. 117° 00' 15".

■ **Heppner, etc.**—K28GD, Ch. 28, Oregon Public Broadcasting. (KOPB-TV Ch. 10 Portland)

Technical Facilities: 2.1-kw ERP, 54-ft. above ground, 5984-ft. above sea level, lat. 45° 12' 47", long. 119° 17' 41".

■ **Heppner, etc.**—K39ES, Ch. 39, Rural Oregon Wireless TV Inc.

Oregon — Low Power TV & TV Translator Stations

Technical Facilities: 1.06-kw ERP, 52-ft. above ground, 2579-ft. above sea level, lat. 45° 46' 53", long. 120° 33' 17".

Transmitter: approx. 14-mi. SE of Goldendale, WA.

Hepner, etc.—K46CU, Ch. 46, Rural Oregon Wireless TV Inc. (KPTV Ch. 12 Portland)

Technical Facilities: 1.06-kw ERP, 52-ft. above ground, 2579-ft. above sea level, lat. 45° 46' 53", long. 120° 33' 17".

Transmitter: 14-mi. SE of Goldendale, WA.

■ **Hermiston**—K48DZ, Ch. 48, Three Angels Broadcasting Network Inc. Phone: 618-627-4651. Fax: 618-627-4155.

Studio: 3391 Charley Good Rd., West Frankfort, IL 62890.

Technical Facilities: 1000-w TPO, 7.9-kw ERP, 46-ft. above ground, 1230-ft. above sea level, lat. 45° 58' 49", long. 119° 17' 44".

Transmitter: NE of U.S. Rte. 82 & SR 14, near Plymouth, WA.

Began Operation: September 24, 1994.

Ownership: Three Angels Broadcasting Network Inc.

Personnel: Moses Primo, Chief Engineer; Linda Shelton, Program Director.

Hood River—K20EH, Ch. 20, Meredith Corp. Phone: 503-239-4949. Fax: 503-239-6184.

Technical Facilities: 100-w TPO, 2.08-kw ERP, 2460-ft. above sea level, lat. 45° 44' 45", long. 121° 34' 51".

Transmitter: Underwood Mountain, approx. 3.1-mi. WNW of White Salmon, WA.

Began Operation: February 22, 1994.

Ownership: Meredith Corp.

Hood River—K28CQ, Ch. 28, Columbia Gorge TV Inc. (KPTV Ch. 12 Portland)

Technical Facilities: 0.47-kw ERP, lat. 45° 44' 45", long. 121° 34' 51".

Hood River—K50CE, Ch. 50, Columbia Gorge TV Inc. (KATU Ch. 2 Portland)

Technical Facilities: 1.2-kw ERP, lat. 45° 44' 45", long. 121° 34' 51".

Hood River—K53EI, Ch. 53, Columbia Gorge TV Inc. (KOIN Ch. 6 Portland)

Technical Facilities: 0.47-kw ERP, lat. 45° 44' 45", long. 121° 34' 51".

Hood River—K79AI, Ch. 79, Columbia Gorge TV Inc.

Technical Facilities: lat. 45° 44' 45", long. 121° 34' 51".

Hood River, etc.—K34FK, Ch. 34, Columbia Gorge TV. (KGW Ch. 8 Portland)

Technical Facilities: 1.26-kw ERP, lat. 45° 44' 45", long. 121° 34' 51".

Hood River, etc.—K36FG, Ch. 36, Oregon Public Broadcasting. (KOPB-TV Ch. 10 Portland)

Technical Facilities: 0.081-kw ERP, lat. 45° 44' 45", long. 121° 34' 51".

Hugo & Merlin—K40BL, Ch. 40, Freedom Broadcasting of Oregon Licensee LLC. (KTVL Ch. 10 Medford)

Technical Facilities: 1.44-kw ERP, lat. 42° 36' 00", long. 123° 21' 51".

Ownership: Freedom Communications Holdings Inc.

Huntington—K10GQ, Ch. 10, Fisher Broadcasting Inc. (KBCI-TV Ch. 2 Boise)

Technical Facilities: 0.015-kw ERP, lat. 44° 21' 22", long. 117° 16' 42".

Huntington—K13SL, Ch. 13, KTVB-TV Inc. (KTVB Ch. 7 Boise)

Technical Facilities: 0.015-kw ERP, lat. 44° 21' 22", long. 117° 16' 42".

Imbler/Summerville—K52DT, Ch. 52, Blue Mountain Translator District. (KPTV Ch. 12 Portland)

Technical Facilities: lat. 45° 26' 23", long. 117° 53' 59".

Jacksonville—K02IC, Ch. 2, Freedom Broadcasting of Oregon Licensee LLC. (KTVL Ch. 10 Medford) Phone: 518-346-6666.

Technical Facilities: 0.044-kw ERP, lat. 42° 20' 15", long. 122° 58' 25".

Ownership: Freedom Communications Holdings Inc.

Jacksonville—K07RQ, Ch. 7, Southern Oregon Public Television Inc. (KSYS Ch. 8 Medford)

Technical Facilities: 0.07-kw ERP, lat. 42° 20' 21", long. 122° 55' 30".

Jacksonville—K21BG, Ch. 21, Soda Mountain Broadcasting Inc.

Technical Facilities: 0.07-kw ERP, lat. 42° 20' 21", long. 122° 55' 30".

Jacksonville & Old Military Road—K13JR, Ch. 13, California-Oregon Broadcasting Inc. (KOBI Ch. 5 Medford)

Technical Facilities: 0.04-kw ERP, lat. 42° 20' 21", long. 122° 55' 39".

Holds CP for change to 1.15-kw ERP, 16-ft. above ground, 1535-ft. above sea level, BMJPTTV-20000831AMS.

Ownership: California-Oregon Broadcasting Inc.

John Day—K02PK, Ch. 2, Three Angels Broadcasting Network. Phone: 618-627-4651. Fax: 618-627-4155.

Studio: 3391 Charley Good Rd., West Frankfort, IL 62896.

Technical Facilities: 1-w TPO, 0.002-kw ERP, 100-ft. above ground, 3980-ft. above sea level, lat. 44° 26' 02", long. 118° 57' 27".

Transmitter: 1.2 mi. N of U.S. Rte. 395 & Rte. 26, near John Day.

Began Operation: November 1, 1998.

Ownership: Three Angels Broadcasting Network Inc.

Personnel: Moses Primo, Chief Engineer.

John Day & Mount Vernon—K26FQ, Ch. 26, Oregon Public Broadcasting. (KOPB-TV Ch. 10 Portland)

Technical Facilities: 0.638-kw ERP, lat. 44° 26' 03", long. 118° 57' 28".

Jordan Valley—K09PB, Ch. 9, Jordan Creek Viewers Inc. (KIVI Ch. 6 Nampa)

Technical Facilities: 0.018-kw ERP, lat. 43° 02' 47", long. 116° 59' 30".

Jordan Valley—K11LS, Ch. 11, Fisher Broadcasting Inc. (KBCI-TV Ch. 2 Boise)

Technical Facilities: 0.009-kw ERP, lat. 43° 02' 47", long. 116° 59' 30".

Jordan Valley—K13MF, Ch. 13, Jordan Creek Viewers Inc. (KTVB Ch. 7 Boise)

Technical Facilities: 0.009-kw ERP, lat. 43° 02' 47", long. 116° 59' 30".

Klamath—K48IW, Ch. 48, BetterLifeTelevision Inc. Phone: 541-582-8024.

Technical Facilities: 12.5-kw ERP, 66-ft. above ground, 6472-ft. above sea level, lat. 42° 59' 49", long. 121° 37' 57".

Ownership: Better Life Television Inc.

Klamath Falls—K04ES, Ch. 4, California-Oregon Broadcasting Inc. (KOTI Ch. 2 Klamath Falls)

Technical Facilities: 0.01-kw ERP, lat. 42° 14' 00", long. 121° 47' 30".

Klamath Falls—K13UR, Ch. 13, Soda Mountain Broadcasting Inc. (KDKF Ch. 31 Klamath Falls)

Technical Facilities: 0.03-kw ERP, lat. 42° 12' 58", long. 121° 47' 55".

Klamath Falls—K39DP, Ch. 39, Watch TV Inc. Phone: 503-241-2411. Fax: 503-226-3557.

Technical Facilities: 810-w TPO, 9.8-kw ERP, 112-ft. above ground, 1808-ft. above sea level, lat. 42° 13' 26", long. 121° 49' 02".

Transmitter: 1.4-mi. W of County Courthouse.

Began Operation: July 9, 1996.

Ownership: Watch TV Inc.

Personnel: Gregory J. Herman, President & General Manager; Steven A. Hale, Station Manager.

Klamath Falls—K44DZ, Ch. 44, Broadcasting Licenses LP.

Technical Facilities: lat. 42° 05' 48", long. 121° 37' 57".

Klamath Falls—K48HV, Ch. 48, Better Life Television. Phone: 541-582-8024.

Technical Facilities: 7.244-kw ERP, 65-ft. above ground, 6535-ft. above sea level, lat. 42° 05' 56", long. 121° 38' 002".

Klamath Falls—K58BG, Ch. 58, Trinity Broadcasting Network Inc. (KTBN-TV Ch. 40 Santa Ana)

Technical Facilities: 1.27-kw ERP, lat. 42° 08' 48", long. 121° 46' 16".

Klamath Falls, etc.—K07PU, Ch. 7, Freedom Broadcasting of Oregon Licensee LLC. (KTVL Ch. 10 Medford) Phone: 518-346-6666.

Technical Facilities: 0.032-kw ERP, 4544-ft. above sea level, lat. 42° 14' 17", long. 121° 45' 59".

Ownership: Freedom Communications Holdings Inc.

La Grande—K02PJ, Ch. 2, La Grande Seventh Day Adventist Church. Phones: 541-963-3345; 541-963-4018.

Studio: 2702 Adams Ave., La Grande, OR 97850.

Technical Facilities: 10-w TPO, 0.025-kw ERP, 113-ft. above ground, 2683-ft. above sea level, lat. 45° 18' 01", long. 118° 04' 01".

Transmitter: 1.5-mi. S of La Grande on Old Oregon Trail Hwy.

Began Operation: October 11, 1996.

Ownership: La Grande Seventh Day Adventist Church.

Personnel: Boyd Hosey, General Manager; Rod Jones, Chief Engineer.

La Grande—K23DB, Ch. 23, Meredith Corp. Phone: 503-239-4949. Fax: 503-239-6184.

Technical Facilities: 100-w TPO, 1.04-kw ERP, 20-ft. above ground, 7172-ft. above sea level, lat. 45° 18' 35", long. 117° 44' 09".

Transmitter: Mount Fanny, 6.4-mi. NE of Union.

Ownership: Meredith Corp.

La Grande—K26FE, Ch. 26, Blue Mountain Translator District. (KGW Ch. 8 Portland)

Technical Facilities: 0.88-kw ERP, lat. 45° 26' 15", long. 118° 005' 10".

La Grande—K29EL, Ch. 29, Blue Mountain Translator District. (KOIN Ch. 6 Portland)

Technical Facilities: 0.3-kw ERP, lat. 45° 18' 35", long. 117° 43' 58".

Transmitter: Mount Fanny, 9.3-mi. NE of Union.

La Grande—K31GN, Ch. 31, Blue Mountain Translator District. Phone: 541-963-0196.

Technical Facilities: 0.5-kw ERP, 20-ft. above ground, 7159-ft. above sea level, lat. 45° 18' 35", long. 117° 43' 58".

Ownership: Blue Mountain Translator District.

La Grande—K34DI, Ch. 34, Umatilla Electric Cooperative. (KOIN Ch. 6 Portland; KATU Ch. 2 Portland)

Technical Facilities: lat. 45° 12' 47", long. 119° 17' 41".

La Grande—K35GA, Ch. 35, Blue Mountain Translator District. (KXLY-TV Ch. 4 Spokane; KATU Ch. 2 Portland)

Technical Facilities: 0.3-kw ERP, 20-ft. above ground, 7159-ft. above sea level, lat. 45° 18' 35", long. 117° 43' 58".

Transmitter: Mount Fanny, 9.3-mi. NE of Union.

La Grande—K50CI, Ch. 50, Blue Mountain Translator District. (KGW Ch. 8 Portland)

Technical Facilities: lat. 45° 26' 23", long. 117° 53' 59".

La Grande—K56BE, Ch. 56, Blue Mountain Translator District. (KOIN Ch. 6 Portland)

Technical Facilities: 1.69-kw ERP, lat. 45° 26' 23", long. 117° 53' 59".

La Grande—K58AY, Ch. 58, Blue Mountain Translator District. (KXLY-TV Ch. 4 Spokane; KATU Ch. 2 Portland)

Technical Facilities: 0.62-kw ERP, lat. 45° 26' 23", long. 117° 53' 59".

La Pine—K02JL, Ch. 2, Rural Oregon Wireless Television Inc.

Technical Facilities: 0.005-kw ERP, lat. 43° 39' 17", long. 121° 25' 46".

La Pine—K04BJ, Ch. 4, Rural Oregon Wireless Television Inc. (KOIN Ch. 6 Portland)

Technical Facilities: 0.036-kw ERP, lat. 43° 39' 17", long. 121° 25' 46".

La Pine—K05JV, Ch. 5, NPG of Oregon Inc. (KTVZ Ch. 21 Bend)

Technical Facilities: 1.13-kw ERP, lat. 43° 39' 17", long. 121° 25' 46".

La Pine—K11GQ, Ch. 11, Rural Oregon Wireless Television Inc. (KEZI Ch. 9 Eugene)
 Technical Facilities: 0.036-kw ERP, lat. 43° 39' 17", long. 121° 25' 46".

La Pine—K13JF, Ch. 13, Rural Oregon Wireless Television Inc. (KGW Ch. 8 Portland)
 Technical Facilities: 0.036-kw ERP, lat. 43° 39' 17", long. 121° 25' 46".

■ **Lakeview**—K05KI, Ch. 5, Three Angels Broadcasting Network. Phone: 618-627-4651. Fax: 618-627-4155.
 Studio: 3391 Charley Good Rd., West Frankfort, IL 62896.

Technical Facilities: 10-w TPO, 0.017-kw ERP, 102-ft. above ground, 4892-ft. above sea level, lat. 42° 11' 47", long. 120° 21' 01".
 Transmitter: 1757 S. F St., SW of Hwys. 140 & 395 Junction, Lakeview.

Began Operation: November 15, 1996.
 Ownership: Three Angels Broadcasting Network Inc.
 Personnel: Moses Primo, Chief Engineer.

Lakeview—K12IH, Ch. 12, Freedom Broadcasting of Oregon Licensee LLC. (KTVL Ch. 10 Medford)

Technical Facilities: 0.071-kw ERP, lat. 42° 11' 48", long. 120° 34' 11".
 Ownership: Freedom Communications Holdings Inc.

Lakeview—K19BK, Ch. 19, Oregon Public Broadcasting. (KOPB-TV Ch. 10 Portland)
 Technical Facilities: 3.03-kw ERP, lat. 42° 10' 42", long. 120° 21' 18".

Lakeview—K21BC, Ch. 21, Trinity Broadcasting Network Inc. (KTBN-TV Ch. 40 Santa Ana)
 Technical Facilities: 1.27-kw ERP, lat. 42° 11' 48", long. 120° 34' 11".

Lakeview, etc.—K07NR, Ch. 7, California-Oregon Broadcasting Inc. (KOTI Ch. 2 Klamath Falls) Phone: 541-779-5555.

Technical Facilities: 1.11-kw ERP, 29-ft. above ground, 6430-ft. above sea level, lat. 42° 12' 18", long. 120° 19' 37".
 Transmitter: 11-mi. W of Lakeview.
 Ownership: California-Oregon Broadcasting Inc.

Lincoln City—K05KY, Ch. 5, Michael Mattson. Phone: 503-623-3083.
 Technical Facilities: 2.25-kw ERP, 66-ft. above ground, 1066-ft. above sea level, lat. 44° 45' 23", long. 124° 02' 49".
 Ownership: Michael Mattson.

Lincoln City—K42CZ, Ch. 42, Fisher Broadcasting Inc. (KATU Ch. 2 Portland)
 Technical Facilities: lat. 44° 45' 23", long. 124° 02' 49".

Lincoln City & Newport—K38CZ, Ch. 38, Emmis Television License LLC. (KOIN Ch. 6 Portland)
 Technical Facilities: 23.3-kw ERP, lat. 44° 45' 23", long. 124° 02' 49".

London Springs—K51EY, Ch. 51, South Lane TV Inc. (KSBI Ch. 52 Oklahoma City; KEZI Ch. 9 Eugene)
 Technical Facilities: lat. 43° 38' 10", long. 123° 005' 34".

London Springs—K53FJ, Ch. 53, South Lane TV Inc. (KMTR Ch. 16 Eugene)
 Technical Facilities: lat. 43° 38' 10", long. 123° 005' 34".

London Springs—K55HE, Ch. 55, South Lane TV Inc.
 Technical Facilities: 0.012-kw ERP, lat. 43° 38' 10", long. 123° 005' 34".
 Transmitter: 0.25-mi. NW of London Springs.

London Springs—K57GW, Ch. 57, South Lane TV Inc. (KOAC-TV Ch. 7 Corvallis)
 Technical Facilities: 0.012-kw ERP, lat. 43° 38' 10", long. 123° 005' 34".
 Transmitter: 0.25-mi. NW of London Springs.

London Springs—K59FS, Ch. 59, South Lane TV Inc. (KLSR-TV Ch. 34 Eugene)
 Technical Facilities: lat. 43° 38' 10", long. 123° 005' 34".

Lonerock—K10CR, Ch. 10, Lonerock TV Co. (KEPR-TV Ch. 19 Pasco)
 Technical Facilities: 0.015-kw ERP, lat. 45° 05' 00", long. 119° 56' 10".

Long Creek—K04AE, Ch. 4, F.L.C.R. Community TV Inc. (KBCI-TV Ch. 2 Boise)
 Technical Facilities: 0.119-kw ERP, lat. 44° 40' 45", long. 119° 008' 55".

Long Creek—K06AB, Ch. 6, F.L.C.R. Community TV Inc. (KTVB Ch. 7 Boise)
 Technical Facilities: 0.119-kw ERP, lat. 44° 40' 45", long. 119° 008' 55".

Long Creek—K09AE, Ch. 9, F.L.C.R. Community TV Inc. (KBCI-TV Ch. 2 Boise)
 Technical Facilities: 0.024-kw ERP, lat. 44° 41' 48", long. 118° 58' 18".

Long Creek—K11AH, Ch. 11, F.L.C.R. Community TV Inc. (KTVB Ch. 7 Boise)
 Technical Facilities: 0.024-kw ERP, lat. 44° 41' 48", long. 118° 58' 18".

Madras & Culver—K52GW, Ch. 52, Bend Licenses LP. (KTVZ Ch. 21 Bend)
 Technical Facilities: 1.42-kw ERP, lat. 44° 34' 48", long. 121° 009' 12".
 Transmitter: Williams Hill, 1.9-mi. S of Madras.

Madras & Culver—K56BV, Ch. 56, Rural Oregon Wireless Television Inc. (KGW Ch. 8 Portland)
 Technical Facilities: 1.61-kw ERP, lat. 44° 34' 48", long. 121° 009' 12".

Madras & Culver—K58BK, Ch. 58, Rural Oregon Wireless Television Inc. (KOIN Ch. 6 Portland)
 Technical Facilities: 1.61-kw ERP, lat. 44° 34' 48", long. 121° 009' 12".

Madras & Culver—K63CC, Ch. 63, Rural Oregon Wireless Television Inc. (KATU Ch. 2 Portland)
 Technical Facilities: 1.61-kw ERP, lat. 44° 34' 48", long. 121° 009' 12".

Madras & Culver—K66BC, Ch. 66, NPG of Oregon Inc.
 Technical Facilities: 1.42-kw ERP, 52-ft. above ground, 2801-ft. above sea level, lat. 44° 34' 48", long. 121° 009' 12".

Madras & Culver—K69BI, Ch. 69, Rural Oregon Wireless Television Inc. (KPTV Ch. 12 Portland)
 Technical Facilities: 0.525-kw ERP, lat. 44° 34' 48", long. 121° 009' 12".

Mapleton—K03CQ, Ch. 3, AK Media Group Inc. (KVAL-TV Ch. 13 Eugene)
 Technical Facilities: 0.006-kw ERP, lat. 44° 03' 00", long. 123° 50' 45".

Mapleton—K05DF, Ch. 5, AK Media Group Inc. (KEZI Ch. 9 Eugene)
 Technical Facilities: lat. 44° 03' 00", long. 123° 50' 45".

Mapleton—K19EC, Ch. 19, Oregon Public Broadcasting. (KEPB-TV Ch. 28 Eugene)
 Technical Facilities: 2.781-kw ERP, lat. 44° 04' 00", long. 123° 37' 42".
 Transmitter: Walker Point.

Maupin—K52CH, Ch. 52, Maupin Translator District. (KOPB-TV Ch. 10 Portland)
 Technical Facilities: 2.45-kw ERP, lat. 45° 10' 54", long. 121° 003' 17".
 Transmitter: 1.5-mi. NE of Maupin.

Maupin—K54BK, Ch. 54, Maupin Translator District. (KATU Ch. 2 Portland)
 Technical Facilities: 2.45-kw ERP, lat. 45° 10' 54", long. 121° 003' 17".
 Transmitter: 1.5-mi. NE of Maupin on Bakeoven Rd.

Maupin—K56CD, Ch. 56, Maupin Translator District. (KOIN Ch. 6 Portland)
 Technical Facilities: 2.45-kw ERP, lat. 45° 10' 54", long. 121° 003' 17".
 Transmitter: 1.5-mi. NE of Maupin.

Maupin—K58BU, Ch. 58, Maupin Translator District. (KGW Ch. 8 Portland)
 Technical Facilities: 1.83-kw ERP, lat. 45° 10' 54", long. 121° 003' 17".

Maupin—K60CH, Ch. 60, Maupin Translator District. (KOIN Ch. 6 Portland)
 Technical Facilities: 2.45-kw ERP, lat. 45° 10' 54", long. 121° 003' 17".
 Transmitter: 1.5-mi. NE of Maupin on Bakeoven Rd.

Maupin—K62EI, Ch. 62, Maupin Translator District. (KPDX Ch. 49 Vancouver)
 Technical Facilities: lat. 45° 10' 54", long. 121° 003' 17".

Medford—K14LG, Ch. 14, Sainte Partners II LP. Phone: 209-523-0777.
 Technical Facilities: 50-kw ERP, 115-ft. above ground, 1742-ft. above sea level, lat. 42° 14' 12", long. 122° 45' 57".
 Ownership: Sainte Partners II LP.

Medford—K42DE, Ch. 23, Better Life Television.
 Technical Facilities: lat. 42° 21' 23", long. 122° 58' 33".

Medford—K28GG, Ch. 28, Watch TV Inc. Phone: 503-241-2411. Fax: 503-226-3557.
 Technical Facilities: 24.5-kw ERP, 79-ft. above ground, 3730-ft. above sea level, lat. 42° 17' 43", long. 122° 45' 00".
 Began Operation: April 15, 1996.

Ownership: Watch TV Inc.
 Personnel: Gregory J. Herman, President & General Manager; Steven A. Hale, Station Manager.

Medford—K32DY, Ch. 32, California-Oregon Broadcasting Inc.
 Technical Facilities: lat. 42° 17' 43", long. 122° 45' 00".
 Holds CP for change to 11-kw ERP, 108-ft. above ground, 3707-ft. above sea level, lat. 42° 17' 54", long. 122° 44' 57". BPTTA-20040414ACK.

Medford—K52EE, Ch. 52, Better Life Television.
 Technical Facilities: lat. 42° 17' 43", long. 122° 45' 00".
 Holds CP for change to 18-kw ERP, 39-ft. above ground, 6119-ft. above sea level, lat. 42° 03' 53", long. 122° 28' 41". BMPPTL-20041203ADV.
 Ownership: Better Life Television Inc.

Medford—K57EK, Ch. 57, Trinity Broadcasting Network Inc. (KTBN-TV Ch. 40 Santa Ana)
 Technical Facilities: 11.9-kw ERP, lat. 42° 25' 41", long. 123° 000' 004".

Merlin—K56FN, Ch. 56, Better Life Television.
 Technical Facilities: lat. 42° 36' 00", long. 123° 21' 54".
 Holds CP for change to 13-kw ERP, 49-ft. above ground, 3884-ft. above sea level, lat. 42° 36' 00", long. 123° 21' 52". BPTTL-20040903AAA.
 Ownership: Better Life Television Inc.

Merrill & Malin—K04KI, Ch. 4, Southern Oregon Public Television Inc. (KSYS Ch. 8 Medford)
 Technical Facilities: 0.02-kw ERP, lat. 42° 05' 48", long. 121° 37' 57".

Midland, Merrill & Keno—K60BH, Ch. 60, Freedom Broadcasting of Oregon Licensee LLC.
 Technical Facilities: 1.27-kw ERP, lat. 42° 08' 48", long. 121° 46' 16".
 Ownership: Freedom Communications Holdings Inc.

Midland, Merrill & Keno—K62BE, Ch. 62, California-Oregon Broadcasting Inc. (KOTI Ch. 2 Klamath Falls)
 Technical Facilities: 1.27-kw ERP, lat. 42° 08' 48", long. 121° 46' 16".

Milton—K65CN, Ch. 65, Citizens TV Inc. (KPTV Ch. 12 Portland)
 Technical Facilities: lat. 45° 50' 25", long. 118° 17' 10".

Milton-Freewater—K23FH, Ch. 23, Citizens TV Inc. (KXLY-TV Ch. 4 Spokane; KAYU-TV Ch. 28 Spokane)
 Technical Facilities: 1.75-kw ERP, lat. 45° 50' 25", long. 118° 17' 10".

Milton-Freewater—K35FO, Ch. 35, Citizens TV Inc.
 Technical Facilities: 1.75-kw ERP, lat. 45° 50' 25", long. 118° 17' 10".
 Transmitter: Approx. 10-mi. SE of Milton-Freewater.

Milton-Freewater—K40FM, Ch. 40, Citizens TV Inc. (KHQ-TV Ch. 6 Spokane)

Oregon — Low Power TV & TV Translator Stations

Technical Facilities: 1-kw ERP, lat. 45° 50' 25", long. 118° 17' 10".

Milton-Freewater—K50FX, Ch. 50, Oregon Public Broadcasting. (KTVR Ch. 13 La Grande)

Technical Facilities: 1.07-kw ERP, lat. 45° 49' 54", long. 118° 15' 38".

Milton-Freewater—K51DF, Ch. 51, Citizens TV Inc. (KREM-TV Ch. 2 Spokane)

Technical Facilities: lat. 45° 50' 25", long. 118° 17' 10".

Milton-Freewater—K53EK, Ch. 53, City of Milton-Freewater.

Technical Facilities: 100-w TPO, 1.16-kw ERP, 3396-ft. above sea level, lat. 45° 49' 55", long. 118° 15' 37".

Transmitter: Basket Mountain electronics site, approx. 10-mi. SE of Milton-Freewater.

Ownership: City of Milton-Freewater.

Milton-Freewater—K55GC, Ch. 55, City of Milton-Freewater.

Technical Facilities: 100-w TPO, 1.16-kw ERP, 20-ft. above ground, 3396-ft. above sea level, lat. 45° 49' 55", long. 118° 15' 37".

Transmitter: Basket Mountain electronics site, approx. 10-mi. SE of Milton-Freewater.

Ownership: City of Milton-Freewater.

Milton-Freewater—K69AB, Ch. 69, Citizens TV Inc. (KSPS-TV Ch. 7 Spokane)

Technical Facilities: 1.75-kw ERP, lat. 45° 50' 25", long. 118° 17' 10".

Mitchell—K04GY, Ch. 4, Mitchell Community TV Inc. (KTVB Ch. 7 Boise)

Technical Facilities: 0.014-kw ERP, lat. 44° 34' 16", long. 120° 002' 48".

Mitchell—K05DT, Ch. 5, Mitchell Community TV Inc. (KBCL-TV Ch. 2 Boise)

Technical Facilities: 0.004-kw ERP, lat. 44° 34' 16", long. 120° 002' 48".

Mitchell—K09KQ, Ch. 9, Mitchell Community TV Inc. (KATU Ch. 2 Portland)

Technical Facilities: 0.006-kw ERP, lat. 44° 34' 16", long. 120° 002' 48".

Mitchell—K11JC, Ch. 11, Mitchell Community TV Inc. (KVAL-TV Ch. 13 Eugene)

Technical Facilities: 0.006-kw ERP, lat. 44° 34' 16", long. 120° 002' 48".

Montgomery Ranch, etc.—K32CC, Ch. 32, Rural Oregon Wireless Television Inc. (KGW Ch. 8 Portland)

Technical Facilities: 0.72-kw ERP, 49-ft. above ground, 4974-ft. above sea level, lat. 43° 52' 25", long. 121° 30' 11".

Monument—K09MZ, Ch. 9, Monument TV Inc. (KGW Ch. 8 Portland; KTVB Ch. 7 Boise)

Technical Facilities: 0.017-kw ERP, lat. 44° 50' 27", long. 119° 27' 50".

Monument—K11NM, Ch. 11, Monument TV Inc. (KBCL-TV Ch. 2 Boise; KOIN Ch. 6 Portland)

Technical Facilities: 0.017-kw ERP, lat. 44° 50' 27", long. 119° 27' 50".

Monument—K12MX, Ch. 12, Monument TV Inc. (KOPB-TV Ch. 10 Portland)

Technical Facilities: 0.02-kw ERP, lat. 44° 50' 27", long. 119° 27' 50".

Monument—K130H, Ch. 13, Monument TV Inc. (KIVI Ch. 6 Nampa)

Technical Facilities: 0.017-kw ERP, lat. 44° 50' 27", long. 119° 27' 50".

Monument—K30EW, Ch. 30, Meredith Corp. Phone: 503-239-4949. Fax: 503-239-6184.

Technical Facilities: 100-w TPO, 2.19-kw ERP, 66-ft. above ground, 5997-ft. above sea level, lat. 45° 12' 47", long. 119° 17' 41".

Transmitter: Black Mountain, 14.3-mi. SE of Heppner.

Began Operation: September 28, 1995.

Ownership: Meredith Corp.

Personnel: Cary Jones, General Manager; Ed Williams, Chief Engineer; Tony Thompson, Sales Manager.

Murphy & New Hope—K34BV, Ch. 34, California-Oregon Broadcasting Inc. (KOBI Ch. 5 Medford)

Technical Facilities: lat. 42° 17' 36", long. 123° 20' 13".

Myrtle Creek—K13HM, Ch. 13, Retlaw Broadcasting of Eugene LLC. (KPIC Ch. 4 Roseburg)

Technical Facilities: 0.025-kw ERP, lat. 43° 01' 005", long. 123° 18' 46".

Myrtle Point & Broadbent—K55FM, Ch. 55, Oregon Public Broadcasting. (KOAC-TV Ch. 7 Corvallis; KOPB-TV Ch. 10 Portland)

Technical Facilities: lat. 43° 01' 005", long. 124° 10' 36".

Myrtle Point, Broadbent & Norway—K02GO, Ch. 2, Broadbent TV Translator Inc. (KEZI Ch. 9 Eugene)

Technical Facilities: 0.022-kw ERP, lat. 43° 01' 005", long. 124° 10' 36".

Myrtle Point, etc.—K07JP, Ch. 7, Broadbent TV Translator Inc. (KOBI Ch. 5 Medford)

Technical Facilities: 0.006-kw ERP, lat. 43° 01' 005", long. 124° 10' 36".

Myrtle Point, etc.—K13KQ, Ch. 13, Broadbent TV Translator Inc. (KCBY-TV Ch. 11 Coos Bay)

Technical Facilities: 0.006-kw ERP, lat. 43° 01' 005", long. 124° 10' 36".

Nehalem & Rockaway—K51FK, Ch. 51, Meredith Corp.

Technical Facilities: 200-w TPO, 0.266-kw ERP, 30-ft. above ground, 1364-ft. above sea level, lat. 45° 44' 27", long. 123° 56' 10".

Transmitter: Neahkahnie Mountain, approx. 1.2-mi. N of Nehalem.

Began Operation: June 29, 1999.

Ownership: Meredith Corp.

Nesika Beach—K20BI, Ch. 20, Soda Mountain Broadcasting Inc. (KTVL Ch. 10 Medford)

Technical Facilities: lat. 42° 23' 51", long. 124° 21' 51".

Newberg—K0X0-CA, Ch. 51, Watch TV Inc. Phone: 503-241-2411. Fax: 503-226-3557.

Technical Facilities: 118-kw ERP, 131-ft. above ground, 1171-ft. above sea level, lat. 45° 29' 24", long. 122° 41' 53".

Holds CP for change to 95-kw ERP, 600-ft. above ground, 1722-ft. above sea level, lat. 45° 31' 21", long. 122° 44' 45". BPTTA-20040604ACN.

Ownership: Watch TV Inc.

Personnel: Gregory J. Herman, President & General Manager; Steven A. Hale, Station Manager.

Newburg & Tigard—K18EL, Ch. 18, Meredith Corp. Phone: 503-239-4949. Fax: 503-239-6184.

Technical Facilities: 1000-w TPO, 9.17-kw ERP, 89-ft. above ground, 1571-ft. above sea level, lat. 45° 21' 17", long. 122° 59' 17".

Transmitter: Chehalem Mountain, approx. 3.7-mi. N of Newburg.

Began Operation: May 1, 1994.

Ownership: Meredith Corp.

Newport—K15DS, Ch. 15, Meredith Corp. Phone: 503-239-4949. Fax: 503-239-6184.

Technical Facilities: 10.4-kw ERP, lat. 44° 45' 23", long. 124° 002' 49".

Ownership: Meredith Corp.

Newport—K18FR, Ch. 18, Oregon Public Broadcasting. (KOAC-TV Ch. 7 Corvallis)

Technical Facilities: 12-kw ERP, 89-ft. above ground, 1158-ft. above sea level, lat. 44° 45' 25", long. 124° 02' 50".

Newport—K29AZ, Ch. 29, King Broadcasting Company. Phone: 214-977-6606.

Technical Facilities: 1000-w TPO, 3.9-kw ERP, 150-ft. above ground, 1204-ft. above sea level, lat. 44° 45' 23", long. 124° 02' 49".

Transmitter: Otter Crest, 8.7-mi. N. of Newport.

Ownership: Belo Corp.

Newport—K04PD, Ch. 4, Kenneth E. Lewetag. Phone: 503-930-7228.

Technical Facilities: 2.25-kw ERP, 66-ft. above ground, 1066-ft. above sea level, lat. 44° 45' 23", long. 124° 02' 49".

Multichannel TV Sound: Stereo and separate audio program.

Ownership: Kenneth E. Lewetag.

North La Pine—K34AI, Ch. 34, Rural Oregon Wireless Television Inc. (KOIN Ch. 6 Portland)

Technical Facilities: 0.72-kw ERP, lat. 43° 52' 25", long. 121° 30' 11".

North La Pine & Sun River—K38DT, Ch. 38, Rural Oregon Wireless Television Inc. (KGW Ch. 8 Portland)

Technical Facilities: lat. 43° 52' 25", long. 121° 30' 11".

Oakland—K07IA, Ch. 7, KEZI Inc. (KEZI Ch. 9 Eugene)

Technical Facilities: lat. 43° 25' 29", long. 123° 18' 14".

Oakland & Union Gap—K12IA, Ch. 12, Retlaw Broadcasting of Eugene LLC. (KPIC Ch. 4 Roseburg)

Technical Facilities: 0.021-kw ERP, lat. 43° 24' 10", long. 123° 18' 45".

Oakridge—K02CY, Ch. 2, Upper Willamette TV Reflector System Inc. (KVAL-TV Ch. 13 Eugene)

Technical Facilities: 0.001-kw ERP, lat. 43° 44' 54", long. 122° 26' 15".

Oakridge—K04CT, Ch. 4, Upper Willamette TV Reflector System Inc. (KEZI Ch. 9 Eugene)

Technical Facilities: 0.011-kw ERP, lat. 43° 44' 54", long. 122° 26' 15".

Oakridge—K11SZ, Ch. 11, Oregon Public Broadcasting. (KOAC-TV Ch. 7 Corvallis)

Technical Facilities: lat. 43° 46' 35", long. 122° 24' 13".

■ **Ontario**—KMBA-LP, Ch. 19, Treasure Valley Community College. Phone: 541-881-8822. Fax: 541-881-2717.

Technical Facilities: 76-w TPO, 0.882-kw ERP, 89-ft. above ground, 2598-ft. above sea level, lat. 44° 03' 53", long. 116° 54' 14".

Transmitter: Communications Bldg., Clay Point, Payette, ID.

Began Operation: January 1, 1985.

Ownership: Treasure Valley Community College.

Personnel: Russell Strawn, General Manager; George Klenck, Chief Engineer.

Ontario, etc.—K15DY, Ch. 15, Oregon Public Broadcasting. (KTVR Ch. 13 La Grande)

Technical Facilities: 1.157-kw ERP, 89-ft. above ground, 2598-ft. above sea level, lat. 44° 03' 53", long. 116° 54' 14".

Oregon Canyon—K11PO, Ch. 11, Oregon Canyon TV Assn. (KIVI Ch. 6 Nampa)

Technical Facilities: 0.005-kw ERP, lat. 42° 16' 005", long. 117° 49' 57".

Oregon Canyon—K13HT, Ch. 13, Oregon Canyon Ranches. (KBCL-TV Ch. 2 Boise)

Technical Facilities: 0.026-kw ERP, lat. 42° 19' 003", long. 117° 52' 003".

Oxbow—K02JS, Ch. 2, Idaho Power Co. (KIVI Ch. 6 Nampa)

Technical Facilities: lat. 44° 57' 34", long. 116° 49' 57".

Oxbow—K04ET, Ch. 4, Idaho Power Co. (KBCL-TV Ch. 2 Boise)

Technical Facilities: 0.012-kw ERP, lat. 44° 57' 34", long. 116° 49' 57".

Oxbow—K06ER, Ch. 6, Idaho Power Co. (KTVB Ch. 7 Boise)

Technical Facilities: 0.012-kw ERP, lat. 44° 57' 34", long. 116° 49' 57".

Pacific City—K19EI, Ch. 19, Oregon Public Broadcasting. (KOAC-TV Ch. 7 Corvallis)

Technical Facilities: 1.14-kw ERP, lat. 45° 12' 48", long. 123° 45' 14".

Paisley—K09VC, Ch. 9, Oregon Public Broadcasting. (KOPB-TV Ch. 10 Portland)

Technical Facilities: 0.003-kw ERP, lat. 42° 41' 42", long. 120° 33' 13".

Pendleton—K21EK, Ch. 21, Blue Mountain Broadcasting Association. Phone: 509-529-9149. Fax: 509-529-0661.

Technical Facilities: 1000-w TPO, 0.5-kw ERP, 36-ft. above ground, 3711-ft. above sea level, lat. 45° 59' 20", long. 118° 10' 29".

Holds CP for change to 0.304-kw ERP, 151-ft. above ground, 5489-ft. above sea level, lat. 45° 44' 51", long. 118° 02' 11". BMMPTL-20010206AAC.

Transmitter: Weston Mountain, approx. 1.8-mi. SE of Weston.

- Ownership: Blue Mountain Broadcasting Assn. Inc.
- Pendleton**—K24DX, Ch. 24, Tribune Denver Radio Inc. Phone: 312-222-4303.
- Technical Facilities: 100-w TPO, 2-kw ERP, 66-ft. above ground, 5998-ft. above sea level, lat. 45° 12' 47", long. 119° 17' 41".
- Transmitter: Black Mountain, approx. 15.5-mi. SE of Heppner.
- Began Operation: March 22, 1996.
- Ownership: Tribune Broadcasting Co.
- Pendleton**—K44DY, Ch. 44, KPDX License Partnership. (KPDX Ch. 49 Vancouver)
- Technical Facilities: lat. 45° 48' 004", long. 118° 22' 42".
- Pendleton & Umatilla County (eastern)**—K59BO, Ch. 59, Oregon Public Broadcasting. (KTVR Ch. 13 La Grande; KTVR Ch. 13 La Grande)
- Technical Facilities: 0.485-kw ERP, lat. 45° 35' 20", long. 118° 34' 54".
- Pendleton, Hermiston & Umatilla**—K20ES, Ch. 20, Tribune Denver Radio Inc. Phone: 312-222-4303.
- Technical Facilities: 100-w TPO, 2-kw ERP, 66-ft. above ground, 5998-ft. above sea level, lat. 45° 12' 47", long. 119° 17' 41".
- Transmitter: Black Mountain, approx 15.5-mi. SE of Heppner.
- Began Operation: March 25, 1996.
- Ownership: Tribune Broadcasting Co.
- Pendleton, Hermiston & Umatilla**—K32DE, Ch. 32, Umatilla Electric Cooperative. (KOIN Ch. 6 Portland)
- Technical Facilities: 2-kw ERP, lat. 45° 12' 47", long. 119° 17' 41".
- Transmitter: Black Mountain, 15.5-mi. SE of Heppner.
- Pendleton, Hermiston & Umatilla**—K36DP, Ch. 36, Blue Mountain Translator District.
- Technical Facilities: lat. 45° 12' 47", long. 119° 17' 41".
- Pendleton, Hermiston & Umatilla**—K38AH, Ch. 38, Umatilla Electric Cooperative. (KPTV Ch. 12 Portland)
- Technical Facilities: 0.816-kw ERP, lat. 45° 12' 47", long. 119° 17' 41".
- Phoenix**—K34DJ, Ch. 34, Southern Oregon Public Television Inc. (KSYS Ch. 8 Medford)
- Technical Facilities: 1-kw ERP, lat. 42° 17' 55", long. 122° 44' 59".
- Phoenix & Talent**—K16CU, Ch. 16, Freedom Broadcasting of Oregon Licensee LLC. (KTVL Ch. 10 Medford)
- Technical Facilities: lat. 42° 17' 43", long. 122° 45' 00".
- Ownership: Freedom Communications Holdings Inc.
- Pinehurst**—K13PF, Ch. 13, Southern Oregon Public Television Inc. (KSYS Ch. 8 Medford)
- Technical Facilities: 0.081-kw ERP, lat. 42° 08' 22", long. 122° 26' 25".
- Pistol River**—K07PI, Ch. 7, Pistol River Translator Group.
- Technical Facilities: 0.003-kw ERP, lat. 42° 25' 008", long. 124° 23' 008".
- Plush**—K04CB, Ch. 4, Plush TV Inc. (KOTI Ch. 2 Klamath Falls)
- Technical Facilities: 0.013-kw ERP, lat. 42° 18' 30", long. 119° 52' 30".
- Port Orford**—K08AK, Ch. 8, California-Oregon Broadcasting Inc. (KOBI Ch. 5 Medford)
- Technical Facilities: 0.04-kw ERP, lat. 42° 44' 30", long. 124° 30' 30".
- Port Orford**—K14GT, Ch. 14, Soda Mountain Bcstg. Inc. (KTVL Ch. 10 Medford)
- Technical Facilities: 0.164-kw ERP, lat. 42° 44' 30", long. 124° 30' 30".
- Port Orford**—K61BU, Ch. 61, Oregon Public Broadcasting. (KOPB-TV Ch. 10 Portland)
- Technical Facilities: 0.79-kw ERP, lat. 42° 44' 30", long. 124° 30' 009".
- Portland**—K26GJ, Ch. 26, Northwest Christian Broadcasting. Phone: 503-362-0862.
- Studio: 1144 Madison NE, Salem, OR 97303.
- Technical Facilities: 25.5-kw ERP, 66-ft. above ground, 1152-ft. above sea level, lat. 45° 27' 17", long. 122° 33' 001".
- Began Operation: November 1, 1991.
- Ownership: Northwest Christian Broadcasting.
- Personnel: Jerry Harpham, General Manager.
- **Portland**—KKEI-CA, Ch. 38, Watch TV Inc. Phone: 503-241-2411. Fax: 503-226-3557.
- Technical Facilities: 1000-w TPO, 37-kw ERP, 89-ft. above ground, 1152-ft. above sea level, lat. 45° 27' 18", long. 122° 32' 58".
- Holds CP for change to 150-kw ERP, 600-ft. above ground, 1722-ft. above sea level, lat. 45° 31' 21", long. 122° 44' 45". BPTTA-20040622ABL.
- Transmitter: Mount Scott, 10941 S.E. Ridgeway Dr., 5-mi. E of Milwaukie.
- Began Operation: November 3, 1996.
- Ownership: Watch TV Inc.
- Personnel: Gregory J. Herman, President & General Manager; Steven A. Hale, Station Manager.
- Portland**—KORK-CA, Ch. 35, Watch TV Inc. Phone: 503-241-2411. Fax: 503-226-3557.
- Technical Facilities: 16.6-kw ERP, lat. 45° 29' 25", long. 122° 41' 49".
- Holds CP for change to 150-kw ERP, 600-ft. above ground, 1722-ft. above sea level, lat. 45° 31' 21", long. 122° 44' 45". BPTTA-20040604ACO.
- Ownership: Watch TV Inc.
- Personnel: Gregory J. Herman, President & General Manager; Steven A. Hale, Station Manager.
- Portland**—KXPX-LP, Ch. 54, Paxson Communications License Co. LLC. Phone: 503-222-2221. Fax: 503-222-4613.
- Technical Facilities: 105-kw ERP, 844-ft. above ground, 1967-ft. above sea level, lat. 45° 31' 21", long. 122° 44' 45".
- Ownership: Paxson Communications Corp.
- Personnel: Leo Ramos, General Manager; Timothy Mance, Chief Engineer; Rosalie Drake, Sales Manager.
- Portland**—KWBP-LP, Ch. 5, Tribune Broadcast Holdings Inc. Phone: 503-644-3232.
- Technical Facilities: 2.7-kw ERP, 600-ft. above ground, 1660-ft. above sea level, lat. 45° 30' 58", long. 122° 43' 59".
- Ownership: Tribune Broadcasting Co.
- Powers**—K61EH, Ch. 61, Powers TV Translator Inc.
- Technical Facilities: 0.031-kw ERP, 33-ft. above ground, 1791-ft. above sea level, lat. 42° 53' 11", long. 124° 005' 29".
- Powers**—K66DG, Ch. 66, Powers TV Translator Inc. (KCBY-TV Ch. 11 Coos Bay)
- Technical Facilities: 0.031-kw ERP, lat. 42° 53' 11", long. 124° 005' 29".
- Powers**—K69AM, Ch. 69, Powers TV Translator Inc. (KCBY-TV Ch. 11 Coos Bay)
- Technical Facilities: 0.03-kw ERP, lat. 42° 53' 11", long. 124° 005' 29".
- Powers & Florence**—K64DA, Ch. 64, Powers TV Translator Inc. (KEZI Ch. 9 Eugene)
- Technical Facilities: 0.03-kw ERP, lat. 42° 53' 11", long. 124° 005' 29".
- Prairie City**—K100K, Ch. 10, Prairie City Lions Club.
- Technical Facilities: 0.018-kw ERP, lat. 44° 26' 31", long. 118° 25' 15".
- Transmitter: Elkhorn Mountain, 14-mi. E of Prairie City.
- Prairie City & Unity**—K05JL, Ch. 5, Oregon Public Broadcasting. (KTVR Ch. 13 La Grande)
- Technical Facilities: lat. 44° 26' 25", long. 118° 25' 009".
- Prairie City (rural area S of)**—K11LT, Ch. 11, Prairie City Lions Club. (KBCL-TV Ch. 2 Boise)
- Technical Facilities: 0.017-kw ERP, lat. 44° 26' 31", long. 118° 25' 15".
- Prairie City (rural area S of)**—K13MM, Ch. 13, Prairie City Lions Club. (KTVB Ch. 7 Boise)
- Technical Facilities: 0.017-kw ERP, lat. 44° 26' 31", long. 118° 25' 15".
- Prairie City (rural areas S & W)**—K09ME, Ch. 9, Prairie City Lions Club. (KAID Ch. 4 Boise)
- Technical Facilities: 0.017-kw ERP, lat. 44° 26' 31", long. 118° 25' 15".
- Princeton & Virginia Valley**—K10IO, Ch. 10, Princeton Community TV. (KTVB Ch. 7 Boise)
- Technical Facilities: 0.006-kw ERP, lat. 43° 15' 000", long. 118° 30' 000".
- Princeton & Virginia Valley region**—K13RT, Ch. 13, Princeton Community TV. (KIVI Ch. 6 Nampa)
- Technical Facilities: 0.01-kw ERP, lat. 43° 15' 000", long. 118° 30' 000".
- Prineville**—K08KN, Ch. 8, King Broadcasting Co. Phone: 214-977-6606.
- Technical Facilities: 10-w TPO, 0.12-kw ERP, 82-ft. above ground, 5299-ft. above sea level, lat. 44° 11' 51", long. 120° 58' 35".
- Transmitter: Powell Butte, 10-mi. SW of Prineville.
- Ownership: Belo Corp.
- Prineville**—K23CU, Ch. 23, Christ Loves You Broadcasting.
- Technical Facilities: 100-w TPO, 0.923-kw ERP, 52-ft. above ground, 5879-ft. above sea level, lat. 44° 26' 15", long. 120° 57' 11".
- Transmitter: Grizzly Mountain, Prineville.
- Ownership: Christ Loves You Broadcasting.
- Prineville**—K31CR, Ch. 31, Emmis Television License LLC. (KOIN Ch. 6 Portland)
- Technical Facilities: lat. 44° 11' 51", long. 120° 58' 35".
- Prineville**—K54AP, Ch. 54, Fisher Broadcasting Inc. (KATU Ch. 2 Portland)
- Technical Facilities: 2.25-kw ERP, lat. 44° 26' 17", long. 120° 57' 13".
- Prineville**—K66AZ, Ch. 66, NPG of Oregon Inc. Phone: 816-271-8502.
- Technical Facilities: 0.375-kw ERP, 23-ft. above ground, 5656-ft. above sea level, lat. 44° 26' 05", long. 120° 57' 06".
- Holds CP for change to 27.1-kw ERP, 23-ft. above ground, 5462-ft. above sea level, BPTT-20020617AAH.
- Ownership: News Press & Gazette Co.
- Prineville & Madras**—K44AH, Ch. 44, Meredith Corp. (KPTV Ch. 12 Portland) Phone: 503-239-4949. Fax: 503-239-6184.
- Technical Facilities: 1.71-kw ERP, lat. 44° 26' 17", long. 120° 57' 13".
- Ownership: Meredith Corp.
- Prineville & Redmond**—K29CI, Ch. 29, Fisher Broadcasting Inc.
- Technical Facilities: lat. 44° 11' 51", long. 120° 58' 35".
- Prineville & Redmond**—K46AK, Ch. 46, KGW-TV Inc. (KGW Ch. 8 Portland)
- Technical Facilities: 2.25-kw ERP, lat. 44° 26' 17", long. 120° 57' 006".
- Prineville & Redmond**—K52AK, Ch. 52, Emmis Television License LLC. (KOIN Ch. 6 Portland)
- Technical Facilities: 2.25-kw ERP, lat. 44° 26' 17", long. 120° 57' 13".
- Prineville & Redmond**—KUBN-LP, Ch. 50, Meredith Corp. (KPTV Ch. 12 Portland) Phone: 503-239-4949. Fax: 503-239-6184.
- Technical Facilities: 11.7-kw ERP, lat. 44° 11' 51", long. 120° 58' 35".
- Transmitter: Powell Butte, 9.4-mi. SW of Prineville.
- Ownership: Meredith Corp.
- Prineville & vicinity**—K16EM, Ch. 16, Oregon Public Broadcasting. (KOPB-TV Ch. 10 Portland) Phone: 503-244-9900. Fax: 503-293-4165.
- Technical Facilities: 1.33-kw ERP, lat. 44° 26' 005", long. 120° 57' 006".
- Holds CP for change to 0.66-kw ERP, , lat. 44° 26' 007", long. 120° 57' 008". BMPPT-20020618AAJ.
- Ownership: Oregon Public Broadcasting.
- Prospect**—K02JG, Ch. 2, Southern Oregon Public Television Inc. (KSYS Ch. 8 Medford)
- Technical Facilities: 0.09-kw ERP, lat. 42° 43' 36", long. 122° 36' 28".
- Prospect**—K07GI, Ch. 7, Prospect Lions Club Inc. (KTVL Ch. 10 Medford)

Oregon — Low Power TV & TV Translator Stations

Technical Facilities: 0.007-kw ERP, lat. 42° 43' 36", long. 122° 36' 28".

Prospect—K13KO, Ch. 13, California-Oregon Broadcasting Inc. (KOBI Ch. 5 Medford; KCBY-TV Ch. 11 Coos Bay)

Technical Facilities: 0.02-kw ERP, lat. 43° 45' 57", long. 122° 25' 008".

Redmond-Prineville—K25GA, Ch. 25, Watch TV Inc. Phone: 503-241-2411. Fax: 503-226-3557.

Technical Facilities: 1000-w TPO, 11.8-kw ERP, 49-ft. above ground, 5748-ft. above sea level, lat. 44° 26' 07", long. 120° 57' 10".

Transmitter: Grizzly Mountain, 10-mi. NW of Prineville.

Ownership: Watch TV Inc.

Personnel: Gregory J. Herman, President & General Manager; Steve A. Hale, Station Manager.

Reedsport—K02NW, Ch. 2, Oregon Public Broadcasting.

Technical Facilities: 0.057-kw ERP, lat. 43° 43' 21", long. 124° 005' 40".

Transmitter: 123 Gardiner Hill Rd., Gardiner.

Reedsport—K04OS, Ch. 4, KEZI Inc.

Technical Facilities: 0.0584-kw ERP, lat. 43° 43' 21", long. 124° 005' 40".

Transmitter: 123 Gardiner Hill Rd.

Richland—K08KW, Ch. 8, Oregon Public Broadcasting. (KTVR Ch. 13 La Grande)

Technical Facilities: 0.041-kw ERP, lat. 44° 36' 32", long. 117° 16' 40".

Riley—K05HO, Ch. 5, NPG of Oregon Inc. (KTVZ Ch. 21 Bend)

Technical Facilities: 0.12-kw ERP, 6394-ft. above sea level, lat. 43° 33' 30", long. 120° 04' 28".

Riverside—K09ML, Ch. 9, Riverside Community TV. (KIVI Ch. 6 Nampa)

Technical Facilities: 0.001-kw ERP, lat. 43° 31' 29", long. 118° 11' 008".

Riverside—K11LO, Ch. 11, Riverside Community TV. (KTVB Ch. 7 Boise)

Technical Facilities: 0.007-kw ERP, lat. 43° 31' 29", long. 118° 11' 008".

Riverside—K13ME, Ch. 13, Riverside Community TV. (KBCL-TV Ch. 2 Boise)

Technical Facilities: 0.007-kw ERP, lat. 43° 31' 29", long. 118° 11' 008".

Rockaway—K47CD, Ch. 47, Rural Oregon Wireless Television Inc. (KATU Ch. 2 Portland) Phone: 503-226-5004.

Technical Facilities: 0.533-kw ERP, 16-ft. above ground, 1617-ft. above sea level, lat. 45° 44' 38", long. 123° 56' 23".

Rockaway & Manzanita—K44AV, Ch. 44, Rural Oregon Wireless Television Inc. (KGW Ch. 8 Portland)

Technical Facilities: 2.12-kw ERP, lat. 45° 44' 27", long. 123° 56' 10".

Rockaway & vicinity—K20HT, Ch. 20, Rural Oregon Wireless Television Inc. (KPTV Ch. 12 Portland)

Technical Facilities: 2.12-kw ERP, lat. 45° 44' 27", long. 123° 56' 10".

Rockaway & vicinity—K36GU, Ch. 36, Rural Oregon Wireless Television Inc. (KOPB-TV Ch. 10 Portland)

Technical Facilities: 0.475-kw ERP, 16-ft. above ground, 1617-ft. above sea level, lat. 45° 44' 38", long. 123° 56' 23".

Rockaway & vicinity—K41GG, Ch. 41, Rural Oregon Wireless Television Inc. (KOIN Ch. 6 Portland)

Technical Facilities: 0.325-kw ERP, lat. 45° 44' 27", long. 123° 56' 10".

Rogue River—K03BZ, Ch. 3, Freedom Broadcasting of Oregon Licensee LLC. (KTVL Ch. 10 Medford) Phone: 518-346-6666.

Technical Facilities: 0.019-kw ERP, lat. 42° 26' 56", long. 123° 11' 22".

Ownership: Freedom Communications Holdings Inc.

Rogue River—K17EZ, Ch. 17, Better Life Television. Phone: 541-582-8024.

Technical Facilities: 1.31-kw ERP, 29-ft. above ground, 2129-ft. above sea level, lat. 42° 25' 35", long. 123° 008' 58".

Rome—K10GM, Ch. 10, Rome TV District. (KBCL-TV Ch. 2 Boise)

Technical Facilities: 0.006-kw ERP, lat. 42° 51' 008", long. 117° 41' 009".

Roseburg—K25FG, Ch. 25, Watch TV Inc. Phone: 503-241-2411. Fax: 503-226-3557.

Technical Facilities: 1000-w TPO, 13-kw ERP, 55-ft. above ground, 1227-ft. above sea level, lat. 43° 12' 22", long. 123° 21' 56".

Transmitter: Mount Nebo.

Began Operation: July 2, 1996.

Ownership: Watch TV Inc.

Personnel: Gregory J. Herman, President & General Manager; Steven A. Hale, Station Manager.

Roseburg—K29AX, Ch. 29, California-Oregon Broadcasting. (KLSR-TV Ch. 34 Eugene)

Technical Facilities: lat. 43° 12' 003", long. 123° 22' 58".

Roseburg—K47HT, Ch. 47, Better Life Television. Phone: 541-582-8024.

Technical Facilities: 100-ft. above ground, 1439-ft. above sea level, lat. 43° 12' 008", long. 123° 22' 54".

Ownership: Better Life Television Inc.

Roseburg—K49FV, Ch. 49, Trinity Broadcasting Network Inc. Phone: 714-832-2950. Fax: 714-730-0661.

Technical Facilities: 1000-w TPO, 8.6-kw ERP, 121-ft. above ground, 1608-ft. above sea level, lat. 43° 14' 08", long. 123° 19' 17".

Holds CP for change to 1.5-kw ERP, 78-ft. above ground, 1567-ft. above sea level, lat. 43° 14' 008", long. 123° 19' 18". BMMPTT-20010924AAD.

Transmitter: KPIC(TV) transmitter site, Roseburg.

Began Operation: April 15, 1988.

Ownership: Trinity Broadcasting Network Inc.

Roseburg—K51GJ, Ch. 51, Oregon Public Broadcasting. (KOAC-TV Ch. 7 Corvallis)

Technical Facilities: 1.1-kw ERP, 108-ft. above ground, 1444-ft. above sea level, lat. 43° 12' 007", long. 123° 22' 58".

Roseburg—K53CU, Ch. 53, KEZI Inc. (KEZI Ch. 9 Eugene)

Technical Facilities: 12.6-kw ERP, 56-ft. above ground, 1227-ft. above sea level, lat. 43° 12' 22", long. 123° 21' 56".

Roseburg—K62DR, Ch. 62, California-Oregon Broadcasting Inc. (KOBI Ch. 5 Medford)

Technical Facilities: 0.58-kw ERP, lat. 43° 12' 003", long. 123° 22' 58".

Transmitter: 0.6-mi. E of Bay Wagon Rd.

Ruch & Applegate—K13PI, Ch. 13, Southern Oregon Public Television Inc. (KSYS Ch. 8 Medford)

Technical Facilities: 0.045-kw ERP, lat. 42° 13' 17", long. 123° 001' 27".

Ruch & Applegate—K43BJ, Ch. 43, Soda Mountain Broadcasting Inc.

Technical Facilities: 0.12-kw ERP, lat. 42° 13' 009", long. 123° 001' 30".

Salem—K61CC, Ch. 61, Northwest Christian Broadcasting. Phone: 503-362-0862.

Technical Facilities: 4.46-kw ERP, 187-ft. above ground, 1211-ft. above sea level, lat. 44° 58' 40", long. 123° 08' 29".

Began Operation: July 15, 1981.

Ownership: Northwest Christian Broadcasting. Personnel: Jerry Harpham, Station Manager; George Britton, General Sales Manager.

■ **Salem**—KORS-CA, Ch. 36, Watch TV Inc. Phone: 503-241-2411. Fax: 503-226-3557.

Technical Facilities: 1000-w TPO, 10.3-kw ERP, 174-ft. above ground, 1230-ft. above sea level, lat. 44° 58' 59", long. 123° 08' 39".

Transmitter: Eola Hills, approx. 5.6-mi. WNW of Salem.

Ownership: Watch TV Inc.

Personnel: Gregory J. Herman, President & General Manager; Steven A. Hale, Station Manager.

Salem—KPOU-LP, Ch. 57, La Grande Broadcasting Inc. Phone: 501-219-2400.

Technical Facilities: 12-kw ERP, 98-ft. above ground, 1155-ft. above sea level, lat. 44° 58' 58", long. 123° 08' 43".

Holds CP for change to 83-kw ERP, 830-ft. above ground, 1953-ft. above sea level, lat. 45° 31' 21", long. 122° 44' 45". BMMPTT-20050503AAU.

Ownership: Equity Broadcasting Corp.

Salem & Dallas—K50GG, Ch. 50, Meredith Corp. (KPDX Ch. 49 Vancouver) Phone: 503-239-4949. Fax: 503-239-6184.

Technical Facilities: 11.1-kw ERP, lat. 44° 59' 05", long. 123° 08' 30".

Ownership: Meredith Corp.

Salt Creek—K14KW, Ch. 14, Michael Mattson. Phone: 503-409-2181.

Technical Facilities: 15-kw ERP, 30-ft. above ground, 489-ft. above sea level, lat. 44° 58' 46", long. 123° 20' 57".

Ownership: Michael Mattson.

Schwat & Severance—K06JN, Ch. 6, NPG of Oregon Inc. (KTVZ Ch. 21 Bend)

Technical Facilities: 0.001-kw ERP, lat. 44° 05' 44", long. 120° 25' 000".

Scottsburg—K02DB, Ch. 2, Fisher Broadcasting Inc. (KVAL-TV Ch. 13 Eugene)

Technical Facilities: 0.073-kw ERP, lat. 43° 38' 000", long. 123° 49' 000".

Scottsburg—K06IO, Ch. 6, KEZI Inc. (KEZI Ch. 9 Eugene)

Technical Facilities: 0.056-kw ERP, lat. 43° 38' 12", long. 123° 49' 31".

Seaside & Astoria—K21DE, Ch. 21, Meredith Corp. (KPDX Ch. 49 Vancouver) Phone: 503-239-4949. Fax: 503-239-6184.

Technical Facilities: lat. 46° 000' 10", long. 123° 54' 58".

Ownership: Meredith Corp.

Shady Cove—K13PE, Ch. 13, Southern Oregon Public Television Inc. (KSYS Ch. 8 Medford)

Technical Facilities: 0.051-kw ERP, lat. 42° 42' 21", long. 122° 47' 006".

Silver Lake—K08LG, Ch. 8, Oregon Public Broadcasting. (KOAB-TV Ch. 3 Bend)

Technical Facilities: lat. 43° 09' 55", long. 120° 52' 50".

Silver Lake—K11RM, Ch. 11, Silver Lake Community TV Assn. (KOBI Ch. 5 Medford; KTVZ Ch. 21 Bend)

Technical Facilities: 0.03-kw ERP, lat. 43° 09' 55", long. 120° 52' 50".

Squaw Valley—K07KZ, Ch. 7, Fisher Broadcasting Inc. (KCBY-TV Ch. 11 Coos Bay)

Technical Facilities: 0.01-kw ERP, lat. 42° 24' 003", long. 124° 21' 29".

Squaw Valley—K13MI, Ch. 13, Community TV Assn. Inc. (KOBI Ch. 5 Medford; KIEM-TV Ch. 3 Eureka)

Technical Facilities: 0.049-kw ERP, lat. 42° 24' 003", long. 124° 21' 29".

Squaw Valley, etc.—K02IQ, Ch. 2, Soda Mountain Broadcasting Inc.

Technical Facilities: 0.08-kw ERP, 2359-ft. above sea level, lat. 42° 24' 03", long. 124° 21' 29".

Sun River—K57CH, Ch. 57, Meredith Corp. (KPTV Ch. 12 Portland) Phone: 503-239-4949. Fax: 503-239-6184.

Technical Facilities: 0.262-kw ERP, lat. 43° 52' 26", long. 121° 30' 14".

Transmitter: 2.6-mi. W of Sun River.

Ownership: Meredith Corp.

Sun River, etc.—K23FS, Ch. 23, Fisher Broadcasting Inc. (KATU Ch. 2 Portland)

Technical Facilities: 1.93-kw ERP, 59-ft. above ground, 4972-ft. above sea level, lat. 43° 52' 25", long. 121° 30' 11".

Sutherlin—K11BX, Ch. 11, KEZI Inc. (KEZI Ch. 9 Eugene; KOIN Ch. 6 Portland)

Technical Facilities: 0.024-kw ERP, 4219-ft. above sea level, lat. 43° 21' 23", long. 123° 03' 50".

Sutherlin—K31AE, Ch. 31, AK Media Group Inc. (KMTX-TV Ch. 46 Roseburg)

Technical Facilities: 0.44-kw ERP, lat. 43° 22' 19", long. 123° 003' 48".

Transmitter: SW of Roseburg.

Terrebonne—K60BQ, Ch. 60, KGW-TV Inc. (KGW Ch. 8 Portland)

Technical Facilities: 0.225-kw ERP, lat. 44° 20' 11", long. 121° 11' 15".

Terrebonne—K65AE, Ch. 65, Emmis Television License LLC. (KOIN Ch. 6 Portland)

Technical Facilities: lat. 44° 20' 11", long. 121° 11' 15".

Terrebonne-Bend—K42BR, Ch. 42, Xentor Corp. Phone: 541-923-4848.

Technical Facilities: 8.28-kw ERP, lat. 44° 25' 03", long. 121° 06' 01".

Began Operation: February 20, 1987.

Ownership: Xentor Corp.

Personnel: Scott C. Johnson, General Manager & Sales Manager; Mark Howard, Chief Engineer.

Terrebonne-Bend—K48BL, Ch. 48, Rodney S. Johnson. Phone: 541-923-4848.

Technical Facilities: 100-w TPO, 2.15-kw ERP, 2500-ft. above ground, 5150-ft. above sea level, lat. 44° 25' 03", long. 121° 06' 01".

Transmitter: Gray Butte, 9-mi. NE of Terrebonne. Began Operation: October 25, 1986.

Ownership: Xentor Corp.

Personnel: Scott C. Johnson, General Manager & Sales Manager; Mark Howard, Chief Engineer.

The Dalles—K06NI, Ch. 6, Michael Mattson. Phone: 503-623-3083.

Technical Facilities: 0.25-kw ERP, 43-ft. above ground, 3205-ft. above sea level, lat. 45° 42' 43", long. 121° 06' 58".

Holds CP for change to 0.033-kw ERP, 13-ft. above ground, 223-ft. above sea level, lat. 45° 37' 37", long. 121° 08' 59". BMPTVL-20050301ADT.

Ownership: Michael Mattson.

The Dalles—K51EH, Ch. 51, Meredith Corp. Phone: 503-239-4949. Fax: 503-239-6184.

Technical Facilities: 1000-w TPO, 12-kw ERP, 3202-ft. above sea level, lat. 45° 42' 43", long. 121° 06' 58".

Transmitter: Stacker Butte, off Hwy. 14, NNE of Murdock, WA.

Ownership: Meredith Corp.

The Dalles—K59EK, Ch. 59, KGW-TV Inc. (KGW Ch. 8 Portland)

Technical Facilities: lat. 45° 42' 43", long. 121° 06' 58".

The Dalles—K61BX, Ch. 61, Fisher Broadcasting, c/o Shaw Pittman.

Technical Facilities: 1.2-kw ERP, 59-ft. above ground, 3218-ft. above sea level, lat. 45° 42' 43", long. 121° 06' 58".

Holds CP for change to , BPTT-20040428AAY.

The Dalles—K64BK, Ch. 64, Emmis Television License LLC. (KOIN Ch. 6 Portland)

Technical Facilities: 1.19-kw ERP, lat. 45° 42' 43", long. 121° 06' 58".

The Dalles—K66AH, Ch. 66, Oregon Public Broadcasting.

Technical Facilities: 1.034-kw ERP, 59-ft. above ground, 3220-ft. above sea level, lat. 45° 42' 43", long. 121° 06' 58".

Holds CP for change to 59-ft. above ground, 3222-ft. above sea level, BPTT-20040520AEZ.

The Dalles—K69AH, Ch. 69, Meredith Corp. (KPTV Ch. 12 Portland) Phone: 503-239-4949. Fax: 503-239-6184.

Technical Facilities: 0.119-kw ERP, 59-ft. above ground, 3218-ft. above sea level, lat. 45° 42' 43", long. 121° 06' 58".

Ownership: Meredith Corp.

Tillamook—K04PE, Ch. 4, Kenneth E. Lewetag. Phone: 503-930-7228.

Technical Facilities: 0.65-kw ERP, 52-ft. above ground, 85-ft. above sea level, lat. 45° 27' 23", long. 123° 50' 34".

Multichannel TV Sound: Stereo and separate audio program.

Ownership: Kenneth E. Lewetag.

Tillamook—K05KX, Ch. 5, Michael Mattson. Phone: 503-623-3083.

Technical Facilities: 0.65-kw ERP, 52-ft. above ground, 85-ft. above sea level, lat. 45° 27' 23", long. 123° 50' 34".

Ownership: Michael Mattson.

Tillamook—K35CR, Ch. 35, Meredith Corp. (KPDX Ch. 49 Vancouver) Phone: 503-239-4949. Fax: 503-239-6184.

Technical Facilities: lat. 45° 27' 21", long. 123° 49' 49".

Ownership: Meredith Corp.

Tillamook—K40EG, Ch. 40, KGW-TV Inc. (KGW Ch. 8 Portland; KOAC-TV Ch. 7 Corvallis)

Technical Facilities: 1.13-kw ERP, lat. 45° 12' 51", long. 123° 45' 11".

Transmitter: Mount Hebo, 16.8-mi. S. of Tillamook.

Tillamook—K43EJ, Ch. 43, Fisher Broadcasting Inc. (KATU Ch. 2 Portland)

Technical Facilities: 0.02-kw ERP, lat. 45° 12' 51", long. 123° 45' 11".

Tillamook—K52ET, Ch. 52, Emmis Television License LLC. (KOIN Ch. 6 Portland)

Technical Facilities: 0.426-kw ERP, lat. 42° 12' 51", long. 123° 45' 11".

Tolo, etc.—K03EI, Ch. 3, California-Oregon Broadcasting Inc. (KOBI Ch. 5 Medford)

Technical Facilities: 0.018-kw ERP, 1686-ft. above sea level, lat. 42° 22' 37", long. 122° 50' 49".

Holds CP for change to 1-kw ERP, 16-ft. above ground, 1686-ft. above sea level, lat. 42° 22' 41", long. 122° 50' 43". BMJPTTV-20000831CKI.

Tri City—K19AD, Ch. 19, Ackerley Media Group Inc. Phone: 918-664-4581.

Technical Facilities: 1000-w TPO, 16-kw ERP, 45-ft. above ground, lat. 43° 00' 13", long. 123° 21' 26".

Holds CP for change to 13-kw ERP, 52-ft. above ground, 2634-ft. above sea level, lat. 43° 00' 13", long. 123° 21' 24". BPTT-20030529ACJ.

Transmitter: Boomer Hill, Tri City.

Multichannel TV Sound: Stereo only.

Ownership: Clear Channel Communications Inc.

Personnel: Cambra Ward, General Manager; Kurt Thelen, Chief Engineer; Dave Ulrickson, Sales Manager.

Tri-City, Canyonville & Riddle—K11GH, Ch. 11, Retlaw Broadcasting of Eugene LLC. (KPIC Ch. 4 Roseburg)

Technical Facilities: 0.018-kw ERP, lat. 42° 54' 06", long. 123° 17' 00".

Umatilla River Valley—K03AX, Ch. 3, Umatilla River TV Assn. Inc. (KEPR-TV Ch. 19 Pasco)

Technical Facilities: 0.028-kw ERP, lat. 45° 41' 33", long. 118° 21' 54".

Vale—K11MK, Ch. 11, City of Vale. (KBCI-TV Ch. 2 Boise)

Technical Facilities: 0.005-kw ERP, lat. 43° 58' 37", long. 117° 13' 22".

Vale—K13NC, Ch. 13, City of Vale. (KTVB Ch. 7 Boise)

Technical Facilities: 0.005-kw ERP, lat. 43° 58' 37", long. 117° 13' 22".

Wallowa—K63AT, Ch. 63, Rural Oregon Wireless TV Inc. (KREM-TV Ch. 2 Spokane)

Technical Facilities: 0.658-kw ERP, lat. 45° 22' 45", long. 117° 22' 31".

Ownership: Rural Oregon Wireless TV Inc.

Wallowa—K65AY, Ch. 65, Rural Oregon Wireless TV Inc. (KXLV-TV Ch. 4 Spokane) Phone: 503-226-5004.

Technical Facilities: 0.658-kw ERP, lat. 45° 22' 45", long. 117° 22' 31".

Ownership: Rural Oregon Wireless TV Inc.

Wallowa—K67BF, Ch. 67, Rural Oregon Wireless TV Inc. (KHQ-TV Ch. 6 Spokane) Phone: 503-226-5004.

Technical Facilities: 0.658-kw ERP, lat. 45° 22' 45", long. 117° 22' 31".

Ownership: Rural Oregon Wireless TV Inc.

Wallowa—K69AD, Ch. 69, Rural Oregon Wireless TV Inc. (KSPS-TV Ch. 7 Spokane) Phone: 503-226-5004.

Technical Facilities: 0.144-kw ERP, lat. 45° 22' 45", long. 117° 22' 31".

Ownership: Rural Oregon Wireless TV Inc.

Wasco—K33CJ, Ch. 33, Rural Oregon Wireless Television Inc. (KATU Ch. 2 Portland)

Technical Facilities: 1.06-kw ERP, lat. 45° 46' 53", long. 120° 33' 17".

Transmitter: Goodnoe Hills, approx. 14.26-mi. SE of Goldendale.

Wasco—K41CL, Ch. 41, Rural Oregon Wireless Television Inc. (KGW Ch. 8 Portland)

Technical Facilities: 1.06-kw ERP, lat. 45° 46' 53", long. 120° 33' 17".

Transmitter: Goodnoe Hills, approx. 14.26-mi. SE Goldendale.

Wasco—K67AD, Ch. 67, Rural Oregon Wireless TV Inc. Phone: 503-442-5477.

Technical Facilities: 100-w TPO, 1.45-kw ERP, 25-ft. above ground, 3169-ft. above sea level, lat. 45° 44' 26", long. 120° 43' 46".

Transmitter: 10-mi. N of Wasco.

Wasco & Heppner—K15EY, Ch. 15, Oregon Public Broadcasting. (KTVR Ch. 13 La Grande)

Technical Facilities: 2.37-kw ERP, lat. 45° 46' 53", long. 120° 33' 17".

Wasco & Heppner—K26FG, Ch. 26, Rural Oregon Wireless Television Inc. (KOIN Ch. 6 Portland)

Technical Facilities: 1.057-kw ERP, lat. 45° 46' 53", long. 120° 33' 17".

Transmitter: Goodnoe Hills, approx. 14.26-mi. SE of Goldendale.

Wasco & Heppner—K43FH, Ch. 43, Rural Oregon Wireless TV Inc.

Technical Facilities: 1.06-kw ERP, 52-ft. above ground, 2579-ft. above sea level, lat. 45° 46' 53", long. 120° 33' 17".

Transmitter: approx. 14-mi. SE of Goldendale, WA.

Wedderburn—K04MG, Ch. 4, Community TV Assn. Inc. (KSYS Ch. 8 Medford)

Technical Facilities: 0.05-kw ERP, lat. 42° 24' 003", long. 124° 21' 29".

Williams—K02JJ, Ch. 2, Southern Oregon Public Television Inc. (KSYS Ch. 8 Medford)

Technical Facilities: 0.072-kw ERP, lat. 42° 10' 000", long. 123° 17' 53".

Williams—K04JP, Ch. 4, Freedom Broadcasting of Oregon Licensee LLC. (KTVL Ch. 10 Medford) Phone: 518-346-6666.

Technical Facilities: 0.045-kw ERP, lat. 42° 10' 000", long. 123° 17' 53".

Ownership: Freedom Communications Holdings Inc.

Williams—K07HS, Ch. 7, California-Oregon Broadcasting Inc. (KOBI Ch. 5 Medford)

Technical Facilities: 0.01-kw ERP, lat. 42° 10' 000", long. 123° 17' 53".

Winston—K07IL, Ch. 7, KEZI Inc. (KEZI Ch. 9 Eugene)

Technical Facilities: lat. 43° 07' 51", long. 123° 25' 06".

Yoncalla—K32FI, Ch. 32, California-Oregon Broadcasting Inc. (KLSR-TV Ch. 34 Eugene) Phone: 541-779-5555.

Technical Facilities: 0.7-kw ERP, 50-ft. above ground, 1850-ft. above sea level, lat. 43° 38' 19", long. 123° 19' 33".

Ownership: California-Oregon Broadcasting Inc.

Yoncalla—K64FV, Ch. 64, California-Oregon Bcstg. Inc. (KOBI Ch. 5 Medford)

Technical Facilities: lat. 43° 43' 004", long. 122° 50' 15".

Pennsylvania

Allentown-Bethlehem—W07DC, Ch. 7, New York Times Management Services. (WNEP-TV Ch. 16 Scranton)

Technical Facilities: 0.1-kw ERP, lat. 40° 34' 20", long. 075° 15' 51".

Transmitter: 933 E. Rock Rd., near Allentown.

Allentown-Bethlehem—W46BL, Ch. 46, Maranatha Broadcasting Co. Inc.

Technical Facilities: 17-kw ERP, lat. 40° 33' 58", long. 075° 26' 006".

Transmitter: 720 E. Rock Rd.

Altoona—W41CF, Ch. 41, Trinity Broadcasting Network Inc. Phone: 714-832-2950. Fax: 714-730-0661.

Technical Facilities: 100-w TPO, 5.9-kw ERP, 308-ft. above ground, 2837-ft. above sea level, lat. 40° 33' 58", long. 78° 26' 36".

Transmitter: 2.2 mi. N of intersection of S.R. 36 and Avalon Rd.

Ownership: Trinity Broadcasting Network Inc.

■ **Altoona**—WTOO-CA, Ch. 32, Benjamin Perez. Phone: 202-462-3680.

Pennsylvania — Low Power TV & TV Translator Stations

Technical Facilities: 26.7-kw ERP, 269-ft. above ground, 2850-ft. above sea level, lat. 40° 29' 15", long. 78° 21' 09".

Transmitter: Bush Mountain, junction of Logan, Frankstowne & Tyrone Twps.

Began Operation: September 16, 1997.

Ownership: Turnpike TV.

Beaver—WNNB-LP, Ch. 66, Bruno-Goodworth Network Inc. Phone: 412-922-9576. Fax: 412-921-6937.

Technical Facilities: 1000-w TPO, 23-kw ERP, 508-ft. above ground, 1660-ft. above sea level, lat. 40° 43' 02", long. 80° 19' 07".

Transmitter: Beaver Hollow Rd., Beaver City, PA.

Began Operation: September 1, 1994.

Ownership: Bruno-Goodworth Network Inc.

Personnel: Ron Bruno, General Manager & Sales Manager; Ron Massung, Chief Engineer.

■ **Berwick**—W47A0, Ch. 47, Triple J Community Broadcasting LLC. Phone: 570-459-1869. Fax: 570-459-1383.

Studio: WYLN-TV, Hazleton, PA 18201.

Technical Facilities: 1000-w TPO, 7-kw ERP, 449-ft. above ground, 1742-ft. above sea level, lat. 41° 00' 20", long. 76° 12' 50".

Transmitter: Nescopeck Mountain, approx. 3.1-mi. S of Nescopeck.

Ownership: Gans Communications LP.

Personnel: Joseph Gans, President; Terry Heron, Operations Manager; Kim Straus, Sales Manager; Barry Jais, Chief Engineer.

■ **Berwick-Sybertsville**—W19CI, Ch. 19, Catholic Broadcasting of Scranton Inc. Phone: 570-207-2219. Fax: 570-207-2281.

Studio: 400 Wyoming Ave., Scranton, PA 18503.

Technical Facilities: 100-w TPO, 1.18-kw ERP, 135-ft. above ground, 1755-ft. above sea level, lat. 41° 00' 20", long. 76° 12' 50".

Transmitter: 4.1-mi. SSE of Berwick.

Began Operation: November 1, 1989.

Ownership: Catholic Broadcasting of Scranton Inc.

Personnel: James Brennan, Manager; Maria Orzel, Executive Director of Communications.

Brockport—W57AH, Ch. 57, Palm Television LP. (WATM-TV Ch. 23 Altoona)

Technical Facilities: 1.5-kw ERP, lat. 41° 14' 56", long. 078° 38' 33".

Brookville—W45BT, Ch. 45, Cornerstone Television Inc. (WPCB-TV Ch. 40 Greensburg)

Technical Facilities: lat. 41° 07' 11", long. 079° 006' 51".

Butler—W60BL, Ch. 60, Turnpike TV. Phone: 412-322-5526. Fax: 412-244-4628.

Technical Facilities: 1000-w TPO, 10.8-kw ERP, 299-ft. above ground, 1581-ft. above sea level, lat. 40° 53' 51", long. 79° 53' 22".

Transmitter: Palmer Rd., Center Twp.

Began Operation: April 27, 1999.

Ownership: Turnpike TV.

Chambersburg—W19CG, Ch. 19, WITF Inc. (WITF-TV Ch. 33 Harrisburg)

Technical Facilities: 0.38-kw ERP, lat. 40° 03' 00", long. 077° 44' 54".

Chambersburg—W51CY, Ch. 51, WBDC Broadcasting Inc. Phone: 312-226-6486.

Technical Facilities: 60-kw ERP, 108-ft. above ground, 2243-ft. above sea level, lat. 39° 41' 47", long. 77° 30' 50".

Transmitter: 20-mi. WSW of Upper Strasburg.

Ownership: Tribune Broadcasting Co.

■ **Charleroi**—WMVH-CA, Ch. 26, Turnpike TV.

Technical Facilities: 1000-w TPO, 0.71-kw ERP, 272-ft. above ground, 1276-ft. above sea level, lat. 40° 07' 24", long. 79° 53' 46".

Transmitter: Twilight Park, WESA-FM tower.

Ownership: Turnpike TV.

Clarks Summit—W19AR, Ch. 19, Bastet Broadcasting Group LP. (WYOU Ch. 22 Scranton)

Technical Facilities: 0.832-kw ERP, lat. 41° 27' 59", long. 075° 41' 009".

Clarks Summit—W48AQ, Ch. 48, Northeastern PA Educational TV Assn.

Technical Facilities: 1.75-kw ERP, 59-ft. above ground, 1975-ft. above sea level, lat. 41° 28' 001", long. 75° 41' 12".

Clarks Summit, etc.—W14CO, Ch. 14, New York Times Management Services. (WNEP-TV Ch. 16 Scranton) Phone: 570-346-7474.

Technical Facilities: 1.84-kw ERP, 46-ft. above ground, 1946-ft. above sea level, lat. 41° 28' 01", long. 75° 41' 12".

Clarks Summit, etc.—W51BP, Ch. 51, Nexstar Finance Inc. Phone: 972-373-8800.

Technical Facilities: 1.06-kw ERP, 69-ft. above ground, 2001-ft. above sea level, lat. 41° 28' 01", long. 75° 41' 12".

Ownership: Nexstar Broadcasting Group Inc.

East Stroudsburg—W24BB, Ch. 24, Triple J Community Broadcasting LLC.

Technical Facilities: 53.5-kw ERP, lat. 41° 01' 36", long. 075° 30' 17".

Transmitter: Pimple Hill, 5-mi. ESE of Lake Harmony.

Elliottsburg—W12CA, Ch. 12, Ronald E. Deitrich. (WPCB-TV Ch. 40 Greensburg)

Technical Facilities: 15.6-kw ERP, lat. 40° 24' 24", long. 077° 18' 32".

Erie—W48CH, Ch. 48, Trinity Broadcasting Network Inc.

Technical Facilities: 10.2-kw ERP, lat. 42° 02' 20", long. 080° 003' 45".

Transmitter: WSEE-TV tower, near Erie.

Freedom—WWBP-LP, Ch. 31, Abacus Television. (WPTG-LP Ch. 69 Pittsburgh)

Technical Facilities: 29-kw ERP, 116-ft. above ground, 1276-ft. above sea level, lat. 40° 41' 34", long. 80° 15' 002".

Ownership: Abacus Television.

Greensburg—W56CG, Ch. 56, Turnpike TV. Phone: 412-322-5526. Fax: 412244-4628.

Technical Facilities: 1000-w TPO, 38.1-kw ERP, 200-ft. above ground, 1558-ft. above sea level, lat. 40° 18' 14", long. 79° 35' 48".

Transmitter: 245 Brown St.

Began Operation: May 7, 1999.

Ownership: Turnpike TV.

■ **Greensburg**—WQVC-CA, Ch. 28, Abacus Television. Phone: 202-462-3680. Fax: 202-462-3781.

Technical Facilities: 1000-w TPO, 38.96-kw ERP, 185-ft. above ground, 1562-ft. above sea level, lat. 40° 18' 14", long. 79° 35' 48".

Transmitter: W. 245 Brown St., Greensburg.

Began Operation: May 26, 1995.

Ownership: Abacus Television.

Personnel: Benjamin Perez, General Manager.

Hawley, etc.—WWPS-LP, Ch. 8, Robert G. Neuhaus. Phone: 302-732-1400. Fax: 302-732-3933.

Technical Facilities: 40-w TPO, 0.18-kw ERP, 200-ft. above ground, 1945-ft. above sea level, lat. 41° 24' 43", long. 75° 09' 51".

Transmitter: Cellular phone tower, Paper Birch North Rd., Summit of Tanglewood Ski Lift.

Ownership: Robert G. Neuhaus.

Personnel: Robert Neuhaus, General Manager.

■ **Hazleton**—WYLN-LP, Ch. 35, Triple J Community Broadcasting LLC. Phone: 570-459-1869. Fax: 570-459-1383.

Studio: WYLN-TV, Hazleton, PA 18201.

Technical Facilities: 1000-w TPO, 8.9-kw ERP, 98-ft. above ground, 1975-ft. above sea level, lat. 40° 58' 10", long. 75° 57' 24".

Transmitter: Intersection of 10th & Thompson Sts.

Multichannel TV Sound: Separate audio program.

Ownership: Gans Communications LP.

Personnel: Joseph Gans, President; Terry Heron, Operations Manager; Kim Straus, Sales Manager; Barry Jais, Chief Engineer.

Huntingdon—W63AJ, Ch. 63, Peak Media of Pennsylvania Licensee LLC. (WWCP-TV Ch. 8 Johnstown; WWCP-TV Ch. 8 Johnstown)

Technical Facilities: lat. 40° 29' 51", long. 078° 008' 000".

■ **Indiana**—WLLS-LP, Ch. 49, Larry L. Schrecongost. Phone: 724-349-8849. Fax: 724-349-7330.

Studio: 1835 Oakland Ave., Box 1032, Indiana, PA 15701.

Technical Facilities: 1000-w TPO, 21.3-kw ERP, 259-ft. above ground, 1919-ft. above sea level, lat. 40° 37' 38", long. 79° 12' 49".

Transmitter: to 1.5-mi. W of Indiana.

Began Operation: January 1, 1996.

Ownership: Larry L. Schrecongost.

Personnel: Larry L. Schrecongost, General Manager & Chief Engineer; Nancy W. Schrecongost, Sales Manager.

■ **Johnstown**—WONT-LP, Ch. 35, Benjamin Perez. Phone: 202-462-3680. Fax: 202-462-3781.

Technical Facilities: 5.68-kw ERP, 335-ft. above ground, 1499-ft. above sea level, lat. 40° 26' 46", long. 79° 57' 51".

Began Operation: June 20, 1997.

Ownership: Benjamin Perez.

Kingston—W54B0, Ch. 54, Kathy Potera.

Technical Facilities: 667-w TPO, 2-kw ERP, 85-ft. above ground, 1585-ft. above sea level, lat. 41° 18' 56", long. 75° 53' 19".

Transmitter: Atop Bunker Hill, 0.25-mi. SE of intersection of Bunker Hill & Fire Cut Rds.

Ownership: Kathy Potera.

Kittanning—W64BL, Ch. 64, Abacus Television. (WPTG-LP Ch. 69 Pittsburgh)

Technical Facilities: 42.7-kw ERP, lat. 40° 47' 19", long. 079° 32' 005".

Transmitter: Rte. 7, Bunker Hill Rd.

■ **Kittanning**—WKHU-CA, Ch. 25, Turnpike TV. Phone: 412-322-5526. Fax: 412-244-4628.

Technical Facilities: 83.4-kw ERP, 435-ft. above ground, 1742-ft. above sea level, lat. 40° 48' 57", long. 79° 30' 10".

Transmitter: Rte. 85 N.

Began Operation: May 7, 1999.

Ownership: Turnpike TV.

Mansfield—W54AV, Ch. 54, Bastet Broadcasting Group LP.

Technical Facilities: lat. 41° 45' 34", long. 076° 55' 31".

Martinsburg—W65AL, Ch. 65, Peak Media of Pennsylvania Licensee LLC. (WWCP-TV Ch. 8 Johnstown)

Technical Facilities: 1.02-kw ERP, lat. 40° 17' 37", long. 078° 15' 38".

Meadville—W52B0, Ch. 52, Trinity Broadcasting Network Inc. Phone: 714-832-2950. Fax: 714-730-0661.

Technical Facilities: 1000-w TPO, 5.7-kw ERP, 387-ft. above ground, 1821-ft. above sea level, lat. 41° 37' 40", long. 80° 10' 15".

Transmitter: 0.81-mi. WSW of junction of Park Ave. & U.S. Rte. 6, near Meadville.

Began Operation: October 21, 1993.

Ownership: Trinity Broadcasting Network Inc.

■ **Mercer**—WFXI-CA, Ch. 17, Youngstown Television License LLC.

Technical Facilities: 9.4-kw ERP, lat. 41° 15' 10", long. 080° 21' 27".

Meshoppen—W66AB, Ch. 66, Northeastern Pennsylvania ETV Assn. (WVIA-TV Ch. 44 Scranton)

Technical Facilities: 1.46-kw ERP, 2461-ft. above sea level, lat. 41° 30' 45", long. 76° 04' 16".

Middleburg—W18BC, Ch. 18, Heirloom Ministries Inc.

Technical Facilities: 1000-w TPO, 1.185-kw ERP, 112-ft. above ground, 2192-ft. above sea level, lat. 40° 43' 21", long. 77° 07' 22".

Transmitter: SW of Middleburg.

Began Operation: October 19, 1993.

Ownership: Heirloom Ministries Inc.

New Castle—W56CL, Ch. 56, Bruno-Goodworth Network Inc. Phone: 412-922-9576. Fax: 412-921-6937.

Technical Facilities: 100-w TPO, 0.848-kw ERP, 453-ft. above ground, 1575-ft. above sea level, lat. 40° 59' 35", long. 80° 19' 14".

Began Operation: September 26, 1996.

Ownership: Bruno-Goodworth Network Inc.

Newport—W67DE, Ch. 67, Triple J Community Broadcasting LLC. Phone: 570-455-6851. Fax: 570-459-1383.

Studio: WYLN-TV, Hazleton, PA 18201.

Technical Facilities: 100-w TPO, 0.6-kw ERP, 118-ft. above ground, 1500-ft. above sea level, lat. 41° 09' 56", long. 76° 01' 02".

Transmitter: Penobscott Mountain SW of Nanticoke.
 Began Operation: December 11, 1995.
 Ownership: Gans Communications LP.
 Personnel: Joseph Gans, President; Terry Heron, Operations Manager; Kim Strous, Sales Manager; Barry Jais, Chief Engineer.

■ **Philadelphia**—WFPA-CA, Ch. 35, WXTV License Partnership.

Technical Facilities: 10.9-kw ERP, lat. 40° 02' 21", long. 075° 14' 13".

■ **Philadelphia**—WPHA-CA, Ch. 38, Commercial Broadcasting Corp.

Technical Facilities: 40-kw ERP, 699-ft. above ground, 947-ft. above sea level, lat. 40° 02' 19", long. 75° 14' 14".

Ownership: Boston Broadcasting Corp.

■ **Philadelphia**—WWJT-LP, Ch. 7, Philadelphia Television Network Inc.

Studio: 44 Yale Ave., Morton, PA 19070.

Technical Facilities: 10-w TPO, 0.301-kw ERP, 715-ft. above ground, 751-ft. above sea level, lat. 39° 57' 13", long. 75° 10' 11".

Holds CP for change to 3-kw ERP, 499-ft. above ground, 538-ft. above sea level, lat. 39° 57' 10", long. 75° 10' 03". BPTVL-20020903AFH.

Transmitter: 18th & Market Sts.

Began Operation: December 24, 1991.

Ownership: Philadelphia Television Network Inc.

Personnel: Tom Carpenter, Chief Engineer; Michael Moxley, Sales Manager; Michael J. Mitchell, Vice President & Station Manager.

■ **Philadelphia**—WXTV-LP, Ch. 28, WXTV License Partnership GP, c/o Univision. Phone: 310-556-7640.

Studio: 6th Flr, 500 Frank W. Burr Blvd, Teaneck, NJ 07666-6802.

Technical Facilities: 1000-w TPO, 10.9-kw ERP, 499-ft. above ground, 741-ft. above sea level, lat. 40° 02' 21", long. 75° 14' 14".

Transmitter: 300 Domino Lane.

Ownership: Univision Communications Inc.

Personnel: Cristina Schwarz, General Manager; Dave Barth, Chief Engineer; Michelle Liebowitz, Sales Manager.

■ **Pittsburgh**—W29AV, Ch. 29, Abacus Television. Phone: 202-462-3680. Fax: 202-462-3781.

Technical Facilities: 715-w TPO, 20.9-kw ERP, 1703-ft. above sea level, lat. 40° 10' 50", long. 80° 16' 52".

Transmitter: Canton Twp. substation site.

Multichannel TV Sound: Stereo only.

Began Operation: May 7, 1999.

Ownership: Abacus Television.

■ **Pittsburgh**—W61CC, Ch. 61, The Videohouse Inc. Phone: 412-921-7577. Fax: 412-921-6437.

Technical Facilities: 5.7-kw ERP, 335-ft. above ground, 1499-ft. above sea level, lat. 40° 26' 46", long. 79° 57' 51".

Multichannel TV Sound: Stereo and separate audio program.

Began Operation: July 9, 1997.

Ownership: The VideoHouse Inc.

Personnel: Ron Bruno, General Manager.

■ **Pittsburgh**—W63AU, Ch. 63, The Bon-Tele Network. Phone: 412-531-6365. Fax: 724-942-3127.

Studio: 1461 Crane Ave., Pittsburgh, PA 15220.

Technical Facilities: 1.04-kw ERP, 1350-ft. above sea level, lat. 40° 26' 28", long. 80° 01' 32".

Transmitter: 1461 Crane Ave., Banksville Park. Multichannel TV Sound: Separate audio program. Began Operation: May 4, 1987.

Ownership: The Bon-Tele Network.

Personnel: Nancy B. Hahn, General & Sales Manager; Richard Williams, Chief Engineer.

■ **Pittsburgh**—W65CG, Ch. 65, Trinity Broadcasting Network Inc. Phone: 714-832-2950. Fax: 714-730-0661.

Technical Facilities: 8.7-kw ERP, 499-ft. above ground, 1637-ft. above sea level, lat. 40° 24' 42", long. 79° 55' 54".

Holds CP for change to 2000-w TPO, 11.3-kw ERP, BPTT-20030313AYD.

Began Operation: June 26, 2001.

Ownership: Trinity Broadcasting Network Inc.

■ **Pittsburgh**—WBGN-LP, Ch. 59, Bruno Goodworth Network Inc.

Technical Facilities: 1000-w TPO, 8.16-kw ERP, 335-ft. above ground, 1500-ft. above sea level, lat. 40° 26' 46", long. 79° 57' 51".

Transmitter: 2850 Burthold St., WQED tower.

Ownership: Bruno-Goodworth Network Inc.

Personnel: Bill Saltzgeber, General Manager.

■ **Pittsburgh**—WBPA-LP, Ch. 32, Venture Technologies Group LLC. Phone: 323-965-5400. Fax: 323-965-5411.

Studio: 500-C Seco Rd., Monroeville, PA 15146.

Technical Facilities: 1000-w TPO, 8.47-kw ERP, 266-ft. above ground, 1611-ft. above sea level, lat. 40° 29' 40", long. 80° 01' 08".

Holds CP for change to 11.8-kw ERP, 335-ft. above ground, 1499-ft. above sea level, lat. 40° 26' 46", long. 79° 57' 51". BPTTL-20000128AAB.

Transmitter: Blue Bell site, 122 Blue Bell Rd., Pittsburgh.

Multichannel TV Sound: Stereo and separate audio program.

Began Operation: December 1, 1990.

Ownership: Venture Technologies Group LLC.

■ **Pittsburgh**—WPTG-LP, Ch. 69, Abacus Television. Phone: 202-462-3680. Fax: 202-462-3781.

Technical Facilities: 8-kw ERP, 335-ft. above ground, 1499-ft. above sea level, lat. 40° 26' 46", long. 79° 57' 51".

Holds CP for change to 11.2-kw ERP, BPTTL-20010122AAB.

Transmitter: WQED tower, 2850 Burthold St.

Began Operation: December 30, 1996.

Ownership: Abacus Television.

Personnel: Benjamin Perez, General Manager.

■ **Pottsville, etc.**—W24BL, Ch. 24, Nexstar Finance Inc. Phone: 972-373-8800.

Technical Facilities: 0.64-kw ERP, 115-ft. above ground, 1365-ft. above sea level, lat. 40° 40' 38", long. 76° 12' 04".

Ownership: Nexstar Broadcasting Group Inc.

■ **Pottsville, etc.**—W61AG, Ch. 61, New York Times Management Services. (WNPE-TV Ch. 16 Scranton) Phone: 570-346-7474.

Technical Facilities: 1.88-kw ERP, lat. 40° 40' 33", long. 76° 11' 54".

Holds CP for change to 2.11-kw ERP, 92-ft. above ground, 1391-ft. above sea level, BMPPTL-20050204AB1.

Ownership: The New York Times Co.

■ **Pottsville, etc.**—W66AI, Ch. 66, Bastet Broadcasting Group LP. (WYOU Ch. 22 Scranton)

Technical Facilities: 0.1-kw ERP, 1391-ft. above sea level, lat. 40° 40' 33", long. 76° 11' 54".

■ **Reading**—W24CS, Ch. 24, WITF Inc. (WITF-TV Ch. 33 Harrisburg) Phone: 717-236-6000.

Technical Facilities: 0.365-kw ERP, 56-ft. above ground, 1155-ft. above sea level, lat. 40° 21' 14", long. 75° 53' 55".

Ownership: WITF Inc.

■ **Sayre**—W24DB, Ch. 24, WOLF License Corp., Debtor-In-Possession.

Technical Facilities: 17.5-kw ERP, 299-ft. above ground, 2358-ft. above sea level, lat. 41° 26' 00", long. 75° 43' 46".

Ownership: The PSC Liquidating Trust.

■ **Scranton**—W18BN, Ch. 18, Commonwealth Telecasters. Phone: 302-732-1400. Fax: 302-732-3933.

Technical Facilities: 1000-w TPO, 6.38-kw ERP, 150-ft. above ground, 2441-ft. above sea level, lat. 41° 35' 35", long. 75° 25' 55".

Transmitter: 1-mi. N of Rte. 6, Waymart.

Multichannel TV Sound: Stereo and separate audio program.

Ownership: Commonwealth Broadcasting.

Personnel: Robert Neuhaus, General Manager.

■ **Scranton**—W26CD, Ch. 26, National Minority TV Inc.

Technical Facilities: 2.4-kw ERP, lat. 41° 28' 00", long. 075° 41' 13".

Transmitter: 0.9-mi. S of SR 9 & U.S. Rte. 11.

■ **Sharon**—W29CO, Ch. 29, Cornerstone Television Inc. (WPCB-TV Ch. 40 Greensburg) Phone: 412-824-3930.

Technical Facilities: 8.9-kw ERP, 311-ft. above ground, 1578-ft. above sea level, lat. 41° 14' 17", long. 80° 25' 50".

Transmitter: 1-mi. E of the intersection of U.S. Rte. 62 & State Rte. 18.

Ownership: Cornerstone Television Inc.

■ **Shickshinny**—W68CE, Ch. 68, Triple J Community Broadcasting LLC. Phone: 570-459-1869. Fax: 570-459-1383.

Technical Facilities: 0.378-kw ERP, 48-ft. above ground, 1637-ft. above sea level, lat. 41° 09' 59", long. 76° 09' 08".

Holds CP for change to 0.321-kw ERP, BPTTL-20010706AAN.

Ownership: Gans Communications LP.

Personnel: Joseph Gans, President; Terry Heron, Operations Manager; Kim Straus, Sales Manager; Barry Jais, Chief Engineer.

■ **Somerset**—W57BM, Ch. 57, Palm Television LP. (WATM-TV Ch. 23 Altoona)

Technical Facilities: lat. 40° 00' 10", long. 079° 00' 43".

■ **State College**—W07CD, Ch. 7, WPXI-TV Holdings Inc. Phone: 702-866-2222.

Technical Facilities: 10-w TPO, 0.281-kw ERP, 89-ft. above ground, 2169-ft. above sea level, lat. 40° 43' 03", long. 77° 53' 30".

Transmitter: Rte. 26, Tussey Mountain, Ferguson/Barree town line.

Ownership: Cox Enterprises Inc.

■ **State College**—W13BY, Ch. 13, Pathway Community Radio.

Technical Facilities: 130-kw ERP, 80-ft. above ground, 2160-ft. above sea level, lat. 40° 43' 03", long. 77° 53' 30".

Holds CP for change to 0.223-kw ERP, 89-ft. above ground, 2169-ft. above sea level, BPTVA-20050503AAY.

Ownership: Pathway Community Radio Inc.

■ **State College**—W36BE, Ch. 36, New York Times Management Services. Phone: 717-346-7474. Fax: 717-347-0359.

Studio: 16 Montage Mountain Rd., Moosic, PA 18507.

Technical Facilities: 100-w TPO, 4.1-kw ERP, 138-ft. above ground, 2218-ft. above sea level, lat. 40° 43' 03", long. 77° 53' 30".

Transmitter: 1.2-mi. SSW of Pine Grove Mills, near Centre & Huntingdon County line.

Ownership: The New York Times Co.

Personnel: Lou Abitabilo, General Sales Manager; Mike Morkavage, Chief Engineer.

■ **State College**—W39BE, Ch. 39, WNPE-TV LP. Phone: 717-346-7474. Fax: 717-347-0359.

Studio: 16 Montage Mountain Rd., Moosic, PA 18507.

Technical Facilities: 100-w TPO, 4.1-kw ERP, 138-ft. above ground, 2218-ft. above sea level, lat. 40° 43' 03", long. 77° 53' 30".

Transmitter: 1.2-mi. SSW of Pine Grove Mills, near Centre & Huntingdon County line.

Ownership: The New York Times Co.

Personnel: Rene Laspina, President & General Manager; John Gee, General Sales Manager; Ron Schacht, Chief Engineer; John Wessling, News Director.

■ **State College**—W59AI, Ch. 59, Peak Media of Pennsylvania Licensee LLC. (WWCP-TV Ch. 8 Johnstown)

Technical Facilities: 1.48-kw ERP, lat. 40° 53' 32", long. 077° 51' 49".

■ **State College**—WHVL-LP, Ch. 29, Channel Communications LLC. Phone: 800-692-7401.

Technical Facilities: 1000-w TPO, 11.7-kw ERP, 121-ft. above ground, 2579-ft. above sea level, lat. 40° 55' 10", long. 77° 58' 28".

Transmitter: 1-mi. E of FAA Vortac, Rattlesnake Mountain.

Ownership: Channel Communications LLC.

■ **Stroudsburg**—W60AH, Ch. 60, Bastet Broadcasting Group LP. (WYOU Ch. 22 Scranton)

Technical Facilities: 2.04-kw ERP, lat. 40° 58' 25", long. 075° 11' 18".

■ **Stroudsburg**—W64AL, Ch. 64, Nexstar Finance Inc. Phone: 972-373-8800.

Technical Facilities: 2.04-kw ERP, lat. 40° 58' 25", long. 075° 11' 18".

Ownership: Nexstar Broadcasting Group Inc.

■ **Stroudsburg**—W66AL, Ch. 66, New York Times Management Services. (WNPE-TV Ch. 16 Scranton)

Technical Facilities: 2.09-kw ERP, lat. 40° 58' 25", long. 075° 11' 18".

Towanda—W10CP, Ch. 10, New York Times Management Services. (WNEP-TV Ch. 16 Scranton) Phone: 570-346-7474.

Technical Facilities: 0.131-kw ERP, 39-ft. above ground, 2159-ft. above sea level, lat. 41° 40' 52", long. 76° 28' 55".

Ownership: The New York Times Co.

Towanda—W25AQ, Ch. 25, Northeastern Pennsylvania ETV Assn. (WVIA-TV Ch. 44 Scranton)

Technical Facilities: 2.04-kw ERP, 108-ft. above ground, 2208-ft. above sea level, lat. 41° 40' 59", long. 76° 28' 59".

Towanda—W69CE, Ch. 69, WNEP-TV LP.

Technical Facilities: 1-w TPO, 100-kw ERP, lat. 41° 40' 52", long. 76° 28' 55".

Transmitter: Kellogg Mountain, 2-mi. S of Monroetown.

Ownership: The New York Times Co.

Personnel: Rene Laspina, General Manager; Ron Schacht, Chief Engineer; John Gee, Sales Manager.

■ **Uniontown**—W45AU, Ch. 45, Abacus Television. Phone: 202-462-3680. Fax: 202-462-3781.

Technical Facilities: 1000-w TPO, 0.47-kw ERP, 213-ft. above ground, 2956-ft. above sea level, lat. 39° 48' 41", long. 79° 41' 30".

Transmitter: Summit Rd.

Ownership: Abacus Television.

Personnel: Benjamin Perez, General Manager.

■ **Uniontown**—WWKH-CA, Ch. 35, Turnpike TV.

Technical Facilities: 100-w TPO, 1.031-kw ERP, 141-ft. above ground, 2720-ft. above sea level, lat. 39° 51' 17", long. 79° 39' 27".

Transmitter: Tower Power Inc. tower.

Ownership: Turnpike TV.

■ **Washington**—WWLM-CA, Ch. 20, Turnpike TV.

Technical Facilities: 0.431-kw ERP, lat. 40° 11' 25", long. 080° 14' 000".

Transmitter: Intersection of Rtes. 19 & 70.

■ **Wilkes-Barre/Pittston**—W07BV, Ch. 7, Catholic Broadcasting of Scranton Inc. Phone: 570-207-2219. Fax: 570-207-2281.

Studio: 400 Wyoming Ave., Scranton, PA 18503.

Technical Facilities: 10-w TPO, 0.079-kw ERP, 400-ft. above ground, 2198-ft. above sea level, lat. 41° 11' 54", long. 75° 49' 12".

Transmitter: 4.5-mi. SE of city center, N of Rte. 933.

Began Operation: November 1, 1989.

Ownership: Catholic Broadcasting of Scranton Inc.

Personnel: James Brennan, General Manager; .

■ **Williamsport**—W05BG, Ch. 5, Triple J Community Broadcasting LLC. Phone: 570-459-1869. Fax: 570-459-1383.

Studio: WYLN-TV, Hazelton, PA 18201.

Technical Facilities: 10-w TPO, 0.017-kw ERP, 174-ft. above ground, 2014-ft. above sea level, lat. 41° 13' 08", long. 76° 57' 27".

Transmitter: Bald Eagle Mountain, Skyline Dr.

Ownership: Gans Communications LP.

Personnel: Joseph Gans, President; Darlene VanBlargan, General Manager; Terry Heron, Operations Manager; Kim Straus, Sales Manager; Barry Jais, Chief Engineer; Robert Jais, Chief Engineer; Ralph Romano, Sales Manager.

Williamsport—W20AD, Ch. 20, WNEP-TV LP. Phone: 717-346-7474. Fax: 717-347-0359.

Technical Facilities: 100-w TPO, 0.4-kw ERP, 125-ft. above ground, 915-ft. above sea level, lat. 41° 14' 53", long. 077° 01' 58".

Transmitter: Near Wildwood Cemetery, Williamsport.

Ownership: The New York Times Co.

Personnel: Rene Laspina, General Manager; Ron Schacht, Chief Engineer; John Gee, Sales Manager.

Williamsport—W26AT, Ch. 26, Bastet Broadcasting Group LP. (WYOU Ch. 22 Scranton)

Technical Facilities: lat. 41° 14' 53", long. 077° 001' 58".

Williamsport—W30AN, Ch. 30, Nexstar Finance Inc. Phone: 972-373-8800.

Technical Facilities: lat. 41° 14' 53", long. 077° 001' 58".

Ownership: Nexstar Broadcasting Group Inc.

Williamsport—W39BT, Ch. 39, Trinity Broadcasting Network Inc. Phone: 714-832-2950. Fax: 714-730-0661.

Technical Facilities: 1000-w TPO, 1.6-kw ERP, 157-ft. above ground, 1778-ft. above sea level, lat. 41° 11' 57", long. 77° 07' 38".

Transmitter: Bald Eagle Mountain.

Began Operation: September 24, 1986.

Ownership: Trinity Broadcasting Network Inc.

Personnel: Paul Crouch, General Manager; Ben Miller, Chief Engineer; Rod Henke, Sales Manager.

Williamsport—W55AG, Ch. 55, Bastet Broadcasting Group LP. (WYOU Ch. 22 Scranton; WVIA-TV Ch. 44 Scranton)

Technical Facilities: 1.21-kw ERP, lat. 41° 14' 53", long. 077° 001' 58".

■ **Williamsport**—W62CS, Ch. 62, Triple J Community Broadcasting LLC. Phone: 570-459-1869. Fax: 570-459-1383.

Studio: WYLN-TV, Hazelton, PA 18201.

Technical Facilities: 1000-w TPO, 8.61-kw ERP, 118-ft. above ground, 1949-ft. above sea level, lat. 41° 13' 08", long. 76° 57' 27".

Transmitter: Bald Eagle Mountain, 2.5-mi. SE of Williamsport.

Began Operation: April 23, 1998.

Ownership: Gans Communications LP.

Personnel: Joseph Gans, President; Terry Heron, Operations Manager; Kim Straus, Sales Manager; Barry Jais, Chief Engineer.

■ **Willow Grove**—WELL-CA, Ch. 8, Word of God Fellowship Inc. Phone: 817-571-1229. Fax: 817-571-7478.

Technical Facilities: 78-w TPO, 0.1-kw ERP, 249-ft. above ground, 663-ft. above sea level, lat. 40° 04' 57", long. 75° 10' 54".

Holds CP for change to 50-kw ERP, 1083-ft. above ground, 1332-ft. above sea level, lat. 40° 02' 19", long. 75° 14' 14". BPTTA-20040730BDK.

Began Operation: January 18, 1996.

Ownership: Word of God Fellowship Inc.

Puerto Rico

Adjuntas—W49AC, Ch. 49, LIN Television of Puerto Rico LLC. (WAPA-TV Ch. 4 San Juan)

Technical Facilities: 1.56-kw ERP, lat. 18° 10' 17", long. 066° 42' 12".

Adjuntas—W68BU, Ch. 68, NBC Telemundo License Co. (WKAQ-TV Ch. 2 San Juan) Phone: 202-637-4535.

Technical Facilities: 2.06-kw ERP, lat. 18° 10' 15", long. 066° 42' 12".

Ownership: NBC Universal.

Aguada—W63BF, Ch. 63, Asociacion Evangelistica Cristo Viene Inc. (WCCV-TV Ch. 54 Arecibo)

Technical Facilities: 35.6-kw ERP, lat. 18° 19' 31", long. 067° 10' 13".

Transmitter: 2-mi. S of the mina, 1-mi. NE of Cerro Canta Gallo, Aguada, PR.

Aguadilla—WPRU-LP, Ch. 20, Dean M. Mosely. Phone: 323-930-1908.

Technical Facilities: 5-kw ERP, 184-ft. above ground, 357-ft. above sea level, lat. 18° 24' 23", long. 69° 09' 07".

Ownership: Storefront Television LLC.

Aguadilla—WJSJ-LP, Ch. 30, Storefront Television. Phone: 713-479-3833.

Technical Facilities: 5-kw ERP, 184-ft. above ground, 357-ft. above sea level, lat. 18° 24' 23", long. 69° 09' 07".

Ownership: Storefront Television LLC.

Aguadilla—W24CU, Ch. 24, Storefront Television LLC. Phone: 323-930-1908.

Technical Facilities: 5-kw ERP, 184-ft. above ground, 357-ft. above sea level, lat. 18° 24' 23", long. 69° 09' 07".

Ownership: Storefront Television LLC.

■ **Arecibo**—WIMN-CA, Ch. 20, Victor Ginorio Gomez. Phone: 809-350-8821.

Technical Facilities: 796-w TPO, 10-kw ERP, 87-ft. above ground, 436-ft. above sea level, lat. 18° 27' 14", long. 66° 38' 15".

Transmitter: 109 Lorens Torres Ave.

Ownership: Victor Ginorio Gomez.

Bayamon-San Juan—W21AR, Ch. 21, Three Angels Broadcasting Network Inc. Phone: 618-627-4651. Fax: 618-627-4155.

Studio: 3391 Charley Good Rd., West Frankfort, IL 62896.

Technical Facilities: 100-w TPO, 19.2-kw ERP, 72-ft. above ground, 1657-ft. above sea level, lat. 18° 17' 31", long. 66° 10' 30".

Transmitter: Rd. 812 Intersection, Los Pornos Barrio, Guaraguas Arriba.

Ownership: Three Angels Broadcasting Network Inc.

Personnel: Moses Primo, Chief Engineer; Linda Shelton, Program Director.

Ceiba—W59CW, Ch. 59, Fajardo TV Group. (WVQS-LP Ch. 28 Vieques)

Technical Facilities: 0.3-kw ERP, lat. 18° 17' 004", long. 065° 40' 28".

Transmitter: 2.8-mi. W of State Rd. 982.

Ceiba—WIVE-LP, Ch. 42, International Broadcasting Co. Phone: 787-274-1800.

Technical Facilities: 414-w TPO, 4-kw ERP, 98-ft. above ground, 987-ft. above sea level, lat. 18° 16' 52", long. 65° 40' 09".

Transmitter: 2.8-mi. W of State Rd. 982.

Ownership: International Broadcasting Co.

Fajardo—W09AT, Ch. 9, NBC Telemundo License Co. (WKAQ-TV Ch. 2 San Juan) Phone: 202-637-4535.

Technical Facilities: 0.01-kw ERP, lat. 18° 20' 31", long. 065° 39' 18".

Ownership: NBC Universal.

Fajardo—W56BC, Ch. 56, Cath. Apostolic & Roman Cath. Church in P.R.

Technical Facilities: 2.99-kw ERP, lat. 18° 20' 16", long. 065° 38' 007".

Guayama—W08AB, Ch. 8, La Cadena Del Milagro Inc. (WLII Ch. 11 Caguas)

Technical Facilities: 0.01-kw ERP, lat. 18° 01' 59", long. 066° 007' 009".

Guayama—WXWZ-LP, Ch. 22, PTR Television Inc. Phone: 809-752-8808.

Technical Facilities: 1000-w TPO, 11.8-kw ERP, 33-ft. above ground, 1640-ft. above sea level, lat. 18° 01' 59", long. 66° 07' 09".

Transmitter: Insular Rte. 15, 2.2-mi. N of Olimp.

Ownership: PTR Television Inc.

Mayaguez—W08BM, Ch. 8, Telecinco Inc. Phone: 809-831-5555. Fax: 809-833-0075.

Studio: Gonzalez Clemente Ave. No. 149, Mayaguez, PR 00681-43.

Technical Facilities: 1-w TPO, 0.017-kw ERP, 155-ft. above ground, 145-ft. above sea level, lat. 18° 12' 28", long. 67° 08' 47".

Transmitter: 165 Mendez Vigo St., Mayaguez.

Ownership: Telecinco Inc.

Personnel: Jose A. Toro, General Manager; Guillermo Bonet, Chief Engineer.

Mayaguez—W10BG, Ch. 10, Telecinco Inc.

Technical Facilities: 3-kw ERP, 158-ft. above ground, 171-ft. above sea level, lat. 18° 12' 28", long. 67° 008' 48".

Ownership: Telecinco Inc.

Mayaguez & Aguadilla—W34CI, Ch. 34, Western Broadcasting Corp. of Puerto Rico (WOLE-TV Ch. 12 Aguadilla)

Technical Facilities: lat. 18° 18' 51", long. 067° 11' 30".

Mayaguez & Anasco—WTPM-LP, Ch. 67, Corporacion Adventista del Septimo Dia del Oe. Phone: 809-831-9200. Fax: 809-265-4044.

Technical Facilities: 1000-w TPO, 18.5-kw ERP, 253-ft. above ground, 1368-ft. above sea level, lat. 18° 18' 47", long. 67° 11' 06".

Transmitter: Cerro Comtu Callo electronics site.

Multichannel TV Sound: Stereo only.

Began Operation: November 28, 1995.

Ownership: Corporacion Adventista del Septimo Dia del O.

Personnel: Julio C. Javier, General Manager; Ricardo Vega, Chief Engineer.

Orocovis—W56AA, Ch. 56, LIN Television of Puerto Rico LLC. (WAPA-TV Ch. 4 San Juan)

Technical Facilities: 1.96-kw ERP, lat. 18° 12' 43", long. 066° 23' 50".

■ **Ponce**—WQQZ-CA, Ch. 33, Jose J. Arzuaga. Phones: 787-895-2725; 787-895-0000. Fax: 787-895-4198.

Technical Facilities: 3-kw ERP, 74-ft. above ground, 2011-ft. above sea level, lat. 18° 04' 50", long. 66° 44' 54".

Transmitter: Barrio Santo Domingo Penuelas.

Began Operation: February 12, 1999.

Ownership: Jose J. Arzuaga.

Personnel: Jose J. Arzuaga, General Manager & Chief Engineer; Idalia Arrieta, Sales Manager.

■ **Quebradillas**—WQSL-LP, Ch. 48, Wanda Rolon. Phone: 787-730-5880. Fax: 787-797-5157.

Technical Facilities: 521-w TPO, 10-kw ERP, 86-ft. above ground, 516-ft. above sea level, lat. 18° 28' 53", long. 66° 55' 36".

Transmitter: Rd. 484, San Jose.

Ownership: Wanda Rolon.

Personnel: Jacob Rivera, General Manager; Juan Padin, Chief Engineer.

Quebradillas—WWKQ-LP, Ch. 26, Signal Television. Phone: 787-895-2725.

Technical Facilities: 17.82-kw ERP, 107-ft. above ground, 537-ft. above sea level, lat. 18° 28' 53", long. 66° 55' 36".

Transmitter: Rd. 484, B0, San Jose, Quebradillas.

Ownership: Signal Television.

Sabana Grande—W60AA, Ch. 60, Western Broadcasting Corp. of Puerto Rico. (WOLE-TV Ch. 12 Aguadilla)

Technical Facilities: 1.82-kw ERP, lat. 18° 09' 002", long. 066° 59' 23".

■ **San Juan**—W62CW, Ch. 62, Telecable of Puerto Rico.

Technical Facilities: 1000-w TPO, 4.6-kw ERP, 98-ft. above ground, 1706-ft. above sea level, lat. 18° 16' 51", long. 66° 06' 38".

Transmitter: Cerro Marquesa, 0.9-mi. NNW of Aguas Buenas.

Ownership: Telecable of Puerto Rico.

■ **San Juan**—WSJN-CA, Ch. 15, Wanda Rolon. Phone: 787-730-5880. Fax: 787-797-5157.

Technical Facilities: 1000-w TPO, 38.8-kw ERP, 75-ft. above ground, 1814-ft. above sea level, lat. 18° 17' 42", long. 66° 09' 56".

Transmitter: Bayamon, Puerto Rico.

Ownership: Wanda Rolon.

Personnel: Jacob Rivera, General Manager; Juan Padin, Chief Engineer.

Utado—W32AJ, Ch. 32, NBC Telemundo License Co. (WKAQ-TV Ch. 2 San Juan) Phone: 202-637-4535.

Technical Facilities: lat. 18° 17' 003", long. 066° 43' 34".

Ownership: NBC Universal.

Utado—W43AA, Ch. 43, LIN Television of Puerto Rico LLC. (WAPA-TV Ch. 4 San Juan)

Technical Facilities: 1.56-kw ERP, lat. 18° 16' 56", long. 066° 43' 16".

Vieques—WVQS-LP, Ch. 28, Jose Julio Martínez Velilla. Phone: 809-872-2231.

Technical Facilities: 925-w TPO, 10-kw ERP, 89-ft. above ground, 515-ft. above sea level, lat. 18° 07' 50", long. 65° 26' 29".

Transmitter: 0.3-mi. W of State Rte. 997.

Ownership: Jose Julio Martínez Velilla.

Yauco—W54AQ, Ch. 54, Asociacion Evangelistica Cristo Viene Inc.

Technical Facilities: 200-w TPO, 1.29-kw ERP, 102-ft. above ground, 2995-ft. above sea level, lat. 18° 08' 59", long. 66° 58' 59".

Transmitter: Maricao electronics site.

Ownership: Asociacion Evangelistica Cristo Viene Inc.

Rhode Island

■ **Providence**—WRIV-LP, Ch. 50, ZGS Broadcasting Holdings Inc. Phone: 703-528-5656.

Technical Facilities: 18.4-kw ERP, 392-ft. above ground, 892-ft. above sea level, lat. 41° 48' 12", long. 71° 33' 27".

Holds CP for change to 15.4-kw ERP, 341-ft. above ground, 633-ft. above sea level, lat. 41° 48' 16.6", long. 71° 28' 23.8". BPTTA-20030425ABC.

Ownership: ZGS Broadcasting Holdings Inc.

South Carolina

Anderson—W50CL, Ch. 50, Trinity Broadcasting Network Inc. (KTBN-TV Ch. 40 Santa Ana; KTBN-TV Ch. 40 Santa Ana)

Technical Facilities: 16.8-kw ERP, lat. 34° 25' 31", long. 082° 32' 26".

Transmitter: WRIX-FM Tower.

Beaufort—W19CH, Ch. 19, Trinity Broadcasting Network Inc. Phone: 714-832-2950. Fax: 714-730-0661.

Technical Facilities: 1000-w TPO, 4-kw ERP, 384-ft. above ground, 394-ft. above sea level, lat. 32° 24' 05", long. 80° 44' 21".

Transmitter: 2.2 mi. NNW Intersection of S.R. 280 & S.R. 281.

Began Operation: April 6, 1998.

Ownership: Trinity Broadcasting Network Inc.

Beaufort & Hilton Head—W32BJ, Ch. 32, Southern TV Corp.

Technical Facilities: lat. 32° 24' 005", long. 080° 44' 21".

Charleston—W21BX, Ch. 21, Trinity Broadcasting Network Inc. Phone: 714-832-2950. Fax: 714-730-0661.

Technical Facilities: 30-kw ERP, 492-ft. above ground, lat. 32° 49' 004", long. 79° 50' 008".

Holds CP for change to 18.7-kw ERP, 492-ft. above ground, 506-ft. above sea level, BPTT-20031030ABP.

Began Operation: March 5, 1991.

Ownership: Trinity Broadcasting Network Inc.

Personnel: Paul Crouch, General Manager; Ben Miller, Chief Engineer; Rod Henke, Sales Manager.

Charleston—WCHD-LP, Ch. 49, Izzo Living Trust. Phone: 562-432-3099.

Technical Facilities: 1000-w TPO, 40.3-kw ERP, 315-ft. above sea level, lat. 32° 49' 01", long. 79° 50' 06".

Transmitter: 0.76-mi. ENE of intersection of U.S. 17 & Ocean Hwy., Mount Pleasant.

Multichannel TV Sound: Stereo and separate audio program.

Began Operation: June 10, 1994.

Ownership: Izzo Living Trust.

Personnel: Julio Izzo, General Manager; Richard Cox, Sales Manager.

Charleston—WJEA-LP, Ch. 12, Charles S. Namey. Phone: 407-740-8422. Fax: 407-740-6589.

Technical Facilities: 2-kw ERP, 361-ft. above ground, 377-ft. above sea level, lat. 32° 49' 16", long. 79° 57' 26".

Ownership: Charles S. Namey.

■ **Charleston**—WJRB-LP, Ch. 18, Raul Infante Jr. Phone: 843-572-0337. Fax: 843-572-0337.

Studio: 524 Bayshore Blvd., Goose Creek, SC.

Technical Facilities: 2000-w TPO, 37.8-kw ERP, 466-ft. above ground, 482-ft. above sea level, lat. 32° 49' 01", long. 79° 50' 06".

Transmitter: SE of Rte. 701.

Began Operation: August 4, 1997.

Ownership: Raul Infante Jr.

Columbia—W21CA, Ch. 21, Dove Broadcasting Inc. Phone: 864-244-1616.

Technical Facilities: 1000-w TPO, 9.5-kw ERP, 476-ft. above ground, 886-ft. above sea level, lat. 34° 03' 23", long. 80° 58' 50".

Transmitter: Corner of Gervais & Assembly Sts.

Began Operation: May 7, 1999.

Ownership: Towers Inc.

Columbia—W39CL, Ch. 39, National Minority TV Inc. (KTBN-TV Ch. 40 Santa Ana)

Technical Facilities: 10-kw ERP, lat. 34° 07' 10", long. 081° 003' 16".

Transmitter: 3.9-mi. N of State Rte. 215 & Interstate 20 intersection.

Columbia—W43BS, Ch. 43, Dove Broadcasting Inc.

Technical Facilities: 0.31-kw ERP, lat. 34° 000' 004", long. 081° 002' 005".

Transmitter: Corner of Gervais & Assembly Sts.

Columbia—W67DP, Ch. 67, Dove Broadcasting Inc. Phone: 864-244-1616.

Technical Facilities: 1000-w TPO, 21.2-kw ERP, 180-ft. above ground, 653-ft. above sea level, lat. 35° 52' 27", long. 81° 11' 05".

Transmitter: Side of existing tower, 1.4-mi. NE of inter of SR 302 & 6, near Edmond.

Began Operation: December 4, 1998.

Ownership: Dove Broadcasting Inc.

Florence—W66DE, Ch. 66, Carolina Christian Broadcasting Inc. Phone: 864-244-1616.

Technical Facilities: 1000-w TPO, 87-kw ERP, 317-ft. above ground, 410-ft. above sea level, lat. 34° 04' 56", long. 79° 37' 19".

Holds CP for change to 82.2-kw ERP, 312-ft. above ground, 412-ft. above sea level, lat. 34° 04' 57", long. 79° 37' 20". BPTTL-20020327ABW.

Transmitter: N of Rte. 46 on WMXT-FM tower, Pamplico.

Began Operation: March 1, 1996.

Ownership: Carolina Christian Broadcasting Co.

Greenville (north)—W10AJ, Ch. 10, Media General Broadcasting of South Carolina Holdings, Inc. (WSPA-TV Ch. 7 Spartanburg)

Technical Facilities: 0.008-kw ERP, lat. 34° 56' 30", long. 082° 25' 005".

Hilton Head Island—W35AY, Ch. 35, Myron K. Hines.

Technical Facilities: 1000-w TPO, 43.1-kw ERP, 299-ft. above ground, 322-ft. above sea level, lat. 32° 15' 30", long. 82° 52' 48".

Transmitter: Approx. 1.6-mi. from Bluffton.

Ownership: Myron K. Hines.

■ **Hilton Head Island**—W53BX, Ch. 53, WHHI-TV Inc. Phone: 843-837-6544.

Technical Facilities: 100-w TPO, 0.459-kw ERP, 59-ft. above ground, 58-ft. above sea level, lat. 32° 09' 17", long. 80° 45' 47".

Holds CP for change to 0.46-kw ERP, BPTTL-20010605ABE.

Transmitter: Marriott Center.

Honea Path—W65DS, Ch. 65, Carolina Christian Broadcasting Inc. Phone: 854-244-1616.

Technical Facilities: 1000-w TPO, 2.3-kw ERP, 121-ft. above ground, 2113-ft. above sea level, lat. 34° 56' 26", long. 82° 24' 41".

Transmitter: WGGS-TV tower, Paris Mountain.

Ownership: Carolina Christian Broadcasting Co.

Jacksonville—W22CJ, Ch. 22, Trinity Broadcasting Network Inc. Phone: 714-832-2950. Fax: 714-730-0661.

Technical Facilities: 100-w TPO, 14.6-kw ERP, 236-ft. above ground, 246-ft. above sea level, lat. 34° 44' 56", long. 77° 24' 51".

Transmitter: Screven St., near Church St.

Began Operation: September 21, 1990.

Ownership: Trinity Broadcasting Network Inc.

Johnston—W56EE, Ch. 56, Dove Broadcasting Inc. Phone: 864-244-1616.

Technical Facilities: 49.4-kw ERP, 600-ft. above ground, 1145-ft. above sea level, lat. 33° 36' 41", long. 81° 56' 30".

Ownership: Dove Broadcasting Inc.

Johnstown—W33CA, Ch. 33, Dove Broadcasting Inc. Phone: 864-244-1616.

Technical Facilities: 62-kw ERP, lat. 33° 41' 10", long. 081° 55' 43".

Transmitter: 5.9-mi. SW of Trenton.

Myrtle Beach—W34CQ, Ch. 34, Trinity Broadcasting Network Inc. Phone: 714-832-2950. Fax: 714-730-0661.

Technical Facilities: 1000-w TPO, 11.8-kw ERP, 400-ft. above ground, 420-ft. above sea level, lat. 33° 35' 27", long. 79° 02' 55".

Transmitter: 1.2-mi. S of Burgess.

Began Operation: March 1, 1992.

Ownership: Trinity Broadcasting Network Inc.

Myrtle Beach—W51AT, Ch. 51, Dove Broadcasting Corp. (WFXB Ch. 43 Myrtle Beach)

Technical Facilities: 15.5-kw ERP, lat. 33° 50' 10", long. 078° 51' 008".

Myrtle Beach—W68BZ, Ch. 68, Diversified Communications. (WPDE-TV Ch. 15 Florence)

Technical Facilities: 52.5-kw ERP, lat. 33° 40' 22", long. 078° 54' 006".

Transmitter: Palace Condominium, Ocean Blvd. & 16th Ave. S, Myrtle Beach.

■ **Myrtle Beach**—WGSC-LP, Ch. 8, Beach TV of South Carolina Inc. Phone: 904-234-2733.

Technical Facilities: 10-w TPO, 0.166-kw ERP, 259-ft. above ground, 266-ft. above sea level, lat. 33° 45' 43", long. 78° 47' 11".

Transmitter: Maison-Sur-Mer Condominium, 9650 Shore Dr., Myrtle Beach.

Ownership: Beach TV of South Carolina Inc.

South Carolina — Low Power TV & TV Translator Stations

■ **Myrtle Beach**—WGSJ-LP, Ch. 11, Beach TV of South Carolina Inc. Phone: 904-234-2773.

Technical Facilities: 10-w TPO, 0.166-kw ERP, 259-ft. above ground, 266-ft. above sea level, lat. 33° 45' 43", long. 78° 47' 11".

Transmitter: 9650 Shore Dr., Myrtle Beach.

Ownership: Beach TV of South Carolina Inc.

Myrtle Beach—WWSC-LP, Ch. 28, WWSC-TV LLC. Phone: 310-394-7761.

Technical Facilities: 130-w TPO, 0.125-kw ERP, 252-ft. above ground, 264-ft. above sea level, lat. 33° 40' 23", long. 78° 54' 00".

Transmitter: 8-mi. NE of Conway.

Ownership: Timothy K. Hall.

North Charleston—WAZS-LP, Ch. 22, Thomas B. Daniels. Phone: 843-744-7497.

Technical Facilities: 10.2-kw ERP, 259-ft. above ground, 260-ft. above sea level, lat. 32° 55' 43", long. 80° 06' 12".

Holds CP for change to 150-kw ERP, 216-ft. above ground, 247-ft. above sea level, lat. 32° 55' 42", long. 80° 06' 13". BPTTL-20030909AEG.

Began Operation: September 26, 1999.

Ownership: Thomas B. Daniels.

North Charleston—WJNI-LP, Ch. 57, Thomas B. Daniels. Phones: 843-744-7497; 843-554-1063. Fax: 843-747-3922.

Technical Facilities: 10.62-kw ERP, 252-ft. above ground, 282-ft. above sea level, lat. 32° 55' 42", long. 80° 06' 13".

Holds CP for change to 150-kw ERP, 272-ft. above ground, 303-ft. above sea level, lat. 32° 55' 42", long. 80° 06' 13". BPTTL-20030909AEF.

Ownership: Thomas B. Daniels.

Personnel: Cliff Fletcher, General Manager & Sales Manager.

Orangeburg—W55CQ, Ch. 55, Trinity Broadcasting Network Inc. (KTBN-TV Ch. 40 Santa Ana) Phone: 714-832-2950. Fax: 714-730-0661.

Technical Facilities: 14.2-kw ERP, 499-ft. above ground, 778-ft. above sea level, lat. 33° 32' 11", long. 80° 49' 47".

Holds CP for change to 29.4-kw ERP, 499-ft. above ground, 758-ft. above sea level, lat. 33° 31' 36", long. 80° 49' 44". BPTT-20040727AEV.

Pickens—W05AO, Ch. 10, WLOS Licensee LLC, c/o Shaw Pittman. (WLOS Ch. 13 Asheville)

Technical Facilities: 0.11-kw ERP, lat. 34° 54' 00", long. 082° 39' 33".

Ownership: Sinclair Broadcast Group Inc.

Spartanburg—WSQY-LP, Ch. 51, Budd Broadcasting Co. Inc. (KTBN-TV Ch. 40 Santa Ana)

Technical Facilities: 0.44-kw ERP, lat. 34° 58' 47", long. 081° 54' 48".

Transmitter: Schuyler Apartments, 275 S. Church St.

Summerville—W26CF, Ch. 26, Dove Broadcasting Inc. Phone: 864-244-1616.

Technical Facilities: 41.2-kw ERP, 348-ft. above ground, 430-ft. above sea level, lat. 33° 02' 15", long. 80° 009' 50".

Holds CP for change to 119-kw ERP, 348-ft. above ground, 431-ft. above sea level, lat. 33° 02' 14", long. 80° 009' 51". BPTTL-20040624ACP.

Ownership: Dove Broadcasting Inc.

South Dakota

Aberdeen—K07JD, Ch. 7, State Board of Directors for ETV. (KDSD-TV Ch. 16 Aberdeen)

Technical Facilities: 0.041-kw ERP, lat. 45° 27' 00", long. 098° 31' 35".

Aberdeen—K24DT, Ch. 24, Young Broadcasting of Sioux Falls Inc. (KDLO-TV Ch. 3 Florence)

Technical Facilities: lat. 45° 28' 29", long. 098° 31' 17".

Aberdeen—K35FJ, Ch. 35, Trinity Broadcasting Network Inc. Phone: 714-832-2950. Fax: 714-730-0661.

Technical Facilities: 100-w TPO, 1.3-kw ERP, 187-ft. above ground, 1486-ft. above sea level, lat. 45° 27' 50", long. 98° 29' 17".

Transmitter: Atop the Alonzo Ward Hotel, 104 S. Main St., Aberdeen.

Began Operation: August 1, 1991.

Ownership: Trinity Broadcasting Network Inc.

Personnel: Paul F. Crouch, General Manager; Rod Henke, Sales Manager; Ben Miller, Chief Engineer.

Aberdeen—K39CZ, Ch. 39, Independent Communications Inc.

Technical Facilities: 734-w TPO, 8.32-kw ERP, 1465-ft. above sea level, lat. 45° 28' 19", long. 98° 31' 17".

Transmitter: 1.7-mi. NW of Aberdeen.

Ownership: Independent Communications Inc.

Aberdeen—K54AH, Ch. 54, Rio Blanco County TV Assn. (KMGH-TV Ch. 7 Denver)

Technical Facilities: 0.041-kw ERP, 1460-ft. above sea level, lat. 45° 27' 05", long. 98° 31' 35".

Badger—K35GR, Ch. 35, Red River Broadcast Co. LLC. Phone: 605-361-5555. Fax: 605-361-7017.

Technical Facilities: 11.9-kw ERP, 339-ft. above ground, 2114-ft. above sea level, lat. 44° 29' 15", long. 97° 14' 20".

Ownership: Red River Broadcast Co. LLC.

Personnel: Don Sturzenbecher, Chief Engineer.

Belle Fourche—K20FT, Ch. 20, State Board of Directors for ETV. (KPSD-TV Ch. 13 Eagle Butte)

Technical Facilities: lat. 44° 39' 24", long. 103° 50' 51".

Brookings—K40FZ, Ch. 40, Red River Broadcast Co. LLC. Phone: 605-361-5555. Fax: 605-361-7017.

Technical Facilities: 13.5-kw ERP, lat. 44° 20' 22", long. 96° 46' 00".

Brookings—K50DG, Ch. 50, Independent Communications Inc. Phone: 605-338-0017. Fax: 605-338-7173.

Technical Facilities: 50-w TPO, 0.45-kw ERP, 125-ft. above ground, 1804-ft. above sea level, lat. 44° 18' 03", long. 96° 46' 00".

Transmitter: 22nd St. & Eastbrook Dr.

Ownership: Independent Communications Inc.

Custer—K28DP, Ch. 28, Young Broadcasting of Rapid City Inc. (KCLO-TV Ch. 15 Rapid City)

Technical Facilities: lat. 43° 44' 41", long. 103° 28' 52".

Huron—K38CQ, Ch. 38, Trinity Broadcasting Network Inc. Phone: 714-832-2950. Fax: 714-730-0661.

Technical Facilities: 1000-w TPO, 9.7-kw ERP, 259-ft. above ground, 1549-ft. above sea level, lat. 44° 20' 32", long. 98° 14' 38".

Transmitter: 2.5-mi. SSW of intersection of U.S. Rte. 14 & State Rd. 37.

Began Operation: June 15, 1992.

Ownership: Trinity Broadcasting Network Inc.

Personnel: Paul F. Crouch, General Manager; Ben Miller, Chief Engineer; Rod Henke, Sales Manager.

Ipswich—K59BL, Ch. 59, South Dakota Five County TV Translator Dist.

Technical Facilities: 1.88-kw ERP, lat. 45° 48' 00", long. 099° 12' 59".

Lake Andes—K57BX, Ch. 57, Young Broadcasting of Sioux Falls Inc. (KELO-TV Ch. 11 Sioux Falls)

Technical Facilities: 1.91-kw ERP, lat. 43° 04' 59", long. 098° 28' 28".

Lemmon—K04GO, Ch. 4, Lemmon TV Assn. Inc. (KHSD-TV Ch. 11 Lead)

Technical Facilities: 0.006-kw ERP, lat. 45° 56' 32", long. 102° 10' 19".

Lemmon—K07FG, Ch. 7, Lemmon TV Assn. Inc. (KFYR-TV Ch. 5 Bismarck)

Technical Facilities: 0.007-kw ERP, lat. 45° 56' 41", long. 102° 10' 00".

Lemmon—K09FG, Ch. 9, Lemmon TV Assn. Inc. (KXMA-TV Ch. 2 Dickinson)

Technical Facilities: 0.007-kw ERP, lat. 45° 56' 41", long. 102° 10' 00".

Lowry—K56AX, Ch. 56, South Dakota Five County TV Translator Dist. (KDLO-TV Ch. 3 Florence)

Technical Facilities: lat. 45° 16' 34", long. 099° 59' 00".

Lowry—K68BM, Ch. 68, South Dakota Five County TV Translator Dist. (KPRY-TV Ch. 4 Pierre)

Technical Facilities: 31.5-kw ERP, lat. 45° 16' 34", long. 099° 59' 00".

Madison—K43GX, Ch. 43, Trinity Broadcasting Network Inc. Phone: 714-832-2950. Fax: 714-730-0661.

Technical Facilities: 1000-w TPO, 8.1-kw ERP, 295-ft. above ground, 2096-ft. above sea level, lat. 43° 56' 01", long. 97° 07' 54".

Transmitter: 4.5-mi. S of Madison.

Began Operation: June 29, 1992.

Ownership: Trinity Broadcasting Network Inc.

Milbank—K47IC, Ch. 47, Red River Broadcast Co. LLC. Phone: 605-361-5555. Fax: 605-361-7017.

Technical Facilities: 7.8-kw ERP, 686-ft. above ground, 2726-ft. above sea level, lat. 45° 10' 31", long. 96° 59' 14".

Ownership: Red River Broadcast Co. LLC.

Mitchell—K07QL, Ch. 7, South Dakota TV License Sub LLC. (KSFY-TV Ch. 13 Sioux Falls) Phone: 212-407-2205.

Technical Facilities: 0.1-kw ERP, lat. 43° 41' 54", long. 097° 55' 58".

Ownership: South Dakota Television LLC.

Mitchell—K09UN, Ch. 9, State Board of Directors for ETV. (KUSD-TV Ch. 2 Vermillion) Phone: 605-677-5861.

Technical Facilities: 0.077-kw ERP, 1585-ft. above sea level, lat. 43° 41' 53", long. 97° 56' 04".

Holds CP for change to 0.04-kw ERP, 177-ft. above ground, 1525-ft. above sea level, lat. 43° 41' 51", long. 98° 002' 46". BMJPTTV-20000807AFE.

Mobridge—K09KK, Ch. 9, Mobridge TV Assn. (KPLD-TV Ch. 6 Reliance)

Technical Facilities: 0.02-kw ERP, lat. 45° 32' 36", long. 100° 21' 00".

Murdo—K44GG, Ch. 44, Red River Broadcast Co. LLC. Phone: 605-361-5555. Fax: 605-361-7017.

Technical Facilities: 0.723-kw ERP, 197-ft. above ground, 2710-ft. above sea level, lat. 43° 56' 16", long. 100° 40' 42".

Began Operation: January 11, 2002.

Ownership: Red River Broadcast Co. LLC.

Personnel: Don Sturzenbecher, Chief Engineer.

Philip & Kadoka—K69DJ, Ch. 69, Young Broadcasting of Rapid City Inc. (KCLO-TV Ch. 15 Rapid City)

Technical Facilities: 0.742-kw ERP, lat. 43° 58' 00", long. 101° 42' 24".

Pierre—K14IO, Ch. 14, Independent Communications Inc. Phone: 605-338-0071.

Technical Facilities: 8-kw ERP, lat. 44° 18' 42", long. 100° 21' 10".

Pierre—K27HJ, Ch. 27, Red River Broadcast Co. LLC. Phones: 605-361-5555; 605-361-7017.

Technical Facilities: 11.6-kw ERP, 344-ft. above ground, 2085-ft. above sea level, lat. 44° 18' 42", long. 100° 21' 00".

Ownership: Red River Broadcast Co. LLC.

Personnel: Don Sturzenbecher, Chief Engineer.

Pierre—K34GM, Ch. 34, Three Angels Broadcasting Network Inc. Phone: 618-627-4651.

Technical Facilities: 3.8-kw ERP, 128-ft. above ground, 2037-ft. above sea level, lat. 44° 25' 23.10", long. 100° 21' 17.50".

Ownership: Three Angels Broadcasting Network Inc.

Pine Ridge—K06HG, Ch. 6, State Board of Directors for ETV. (KBHE-TV Ch. 9 Rapid City)

Technical Facilities: 0.009-kw ERP, lat. 43° 01' 00", long. 102° 33' 15".

Pringle & Custer—K51FZ, Ch. 51, State Board of Directors for ETV.

Technical Facilities: 0.254-kw ERP, lat. 43° 44' 43", long. 103° 28' 50".

Rapid City—K33CO, Ch. 33, Trinity Broadcasting Network Inc. Phone: 714-832-2950. Fax: 714-730-0661.

Technical Facilities: 1000-w TPO, 11.4-kw ERP, 404-ft. above ground, 4232-ft. above sea level, lat. 44° 02' 48", long. 103° 14' 46".

Holds CP for change to 33.1-kw ERP, 360-ft. above ground, 4199-ft. above sea level, BPTT-20010214AAI.

Transmitter: 3941 Skyline Dr.

Ownership: Trinity Broadcasting Network Inc.

Personnel: Paul F. Crouch, General Manager; Ben Miller, Chief Engineer; Rod Henke, Sales Manager.

Rapid City—K40GS, Ch. 40, Rapid Broadcasting Co.

Technical Facilities: 21.6-kw ERP, 472-ft. above ground, 7431-ft. above sea level, lat. 44° 19' 42", long. 103° 50' 005".

Ownership: Rapid Broadcasting Co.

Rapid City—KKRA-LP, Ch. 38, Rapid City Broadcasting Co. Phone: 605-355-0024. Fax: 605-355-9274.

Technical Facilities: 382-w TPO, 11.8-kw ERP, 247-ft. above ground, 4006-ft. above sea level, lat. 44° 05' 33", long. 103° 14' 53".

Holds CP for change to 21.6-kw ERP, 472-ft. above ground, 7431-ft. above sea level, lat. 44° 19' 42", long. 103° 50' 05". BPTTL-20010620ABB.

Transmitter: 1000 Cowboy Hill.

Began Operation: July 15, 1996.

Ownership: Rapid Broadcasting Co.

Personnel: Jim Simpson, General Manager; Mike Morgan, Manager of Development; Darren Koehne, Sales Manager; John Bennett, Chief Engineer; Terry Keegan, News Director.

Rapid City—KWBH-LP, Ch. 44, Rapid City Broadcasting Co. Phone: 605-355-0024. Fax: 605-355-9274.

Studio: 2424 S. Plaza Dr., Rapid City, SD 57702.

Technical Facilities: 1000-w TPO, 57.6-kw ERP, 247-ft. above ground, 4005-ft. above sea level, lat. 44° 05' 33", long. 103° 14' 53".

Holds CP for change to 27-kw ERP, 440-ft. above ground, 4199-ft. above sea level, lat. 35° 00' 00". BPTTL-20011102ABP.

Transmitter: Cowboy Hill.

Multichannel TV Sound: Stereo only.

Began Operation: July 15, 1996.

Ownership: Rapid Broadcasting Co.

Personnel: Jim Simpson, General Manager & Station Manager; Darren Koehne, Regional Sales Manager; Rollie Baker, Chief Engineer.

Sioux Falls—K42CC, Ch. 42, Tony Dock.

Technical Facilities: 1000-w TPO, 0.88-kw ERP, 141-ft. above ground, 1690-ft. above sea level, lat. 43° 28' 28", long. 96° 45' 26".

Transmitter: 3-mi. S & 0.5-mi. W of I-229 & Western Ave.

Began Operation: September 1, 1984.

Ownership: Tony Dock.

Sioux Falls—K48DK, Ch. 48, Stuart E. Moen. Phone: 605-331-0029. Fax: 605-331-0029.

Studio: 101 S. Main, Suite M120, Sioux Falls, SD 57102.

Technical Facilities: 100-w TPO, 0.86-kw ERP, 98-ft. above ground, 1506-ft. above sea level, lat. 43° 32' 51", long. 96° 43' 12".

Transmitter: South Dakota Tower.

Ownership: Stuart E. Moen.

Personnel: Rey Franko, General Manager & Sales Manager.

Sioux Falls—K53EG, Ch. 53, Siouxland Christian Broadcasting. Phones: 605-332-5565; 605-332-5586. Fax: 605-332-9188.

Studio: 2520 W. 41st St., Sioux Falls, SD 57105.

Technical Facilities: 1000-w TPO, 8.58-kw ERP, 300-ft. above ground, 1798-ft. above sea level, lat. 43° 29' 20", long. 96° 45' 40".

Transmitter: 69th & Kiwanis.

Began Operation: October 7, 1979.

Ownership: Siouxland Christian Broadcasting.

Personnel: Roy L. McGreevy, General Manager; Randy Martens, Engineering.

Sioux Falls—K56GF, Ch. 56, Trinity Broadcasting Network Inc. Phone: 714-832-2950. Fax: 714-730-0661.

Technical Facilities: 1000-w TPO, 10.1-kw ERP, 164-ft. above ground, 1473-ft. above sea level, lat. 43° 32' 39", long. 96° 33' 01".

Transmitter: Existing tower, 1.5-mi. N of Rowena.

Began Operation: January 3, 1951.

Ownership: Trinity Broadcasting Network Inc.

Personnel: Paul Crouch, General Manager; Ben Miller, Chief Engineer; Rod Henke, Sales Manager.

Sioux Falls—KBNW-LP, Ch. 44, Midwest Broadcasting Co. Phones: 605-335-3636; 605-355-0024. Fax: 605-355-9274.

Technical Facilities: 100-w TPO, 0.68-kw ERP, 118-ft. above ground, 1614-ft. above sea level, lat. 43° 32' 08", long. 96° 44' 34".

Transmitter: 1100 S. Euclid.

Ownership: Midwest Broadcasting Co.

Personnel: Jim Simpson, General Manager; Mike Morgan, Manager of Development; Darren Koehne, Sales Manager; John John Bennett, Chief Engineer.

Sioux Falls—KCPO-LP, Ch. 26, G.I.G. Inc.

Technical Facilities: 10-w TPO, 7.57-kw ERP, 120-ft. above ground, 1538-ft. above sea level, lat. 43° 32' 38", long. 96° 43' 40".

Transmitter: 314 S. Main St.

Ownership: G.I.G. Inc.

Spring Creek—K08GF, Ch. 8, Todd County Independent School District. (KPLO-TV Ch. 6 Reliance)

Technical Facilities: 0.008-kw ERP, lat. 43° 06' 30", long. 101° 002' 000".

Springfield—K33GX, Ch. 33, Red River Broadcast Co. LLC. Phone: 605-361-5555. Fax: 605-361-7017.

Technical Facilities: 13.7-kw ERP, 339-ft. above ground, 1764-ft. above sea level, lat. 42° 48' 26", long. 97° 58' 46".

Ownership: Red River Broadcast Co. LLC.

Wagner—K50FH, Ch. 50, State Board of Directors for ETV. (KUSD-TV Ch. 2 Vermillion)

Technical Facilities: 3.35-kw ERP, lat. 43° 11' 20", long. 098° 004' 20".

Waltham—K62AV, Ch. 62, South Dakota Five County TV Translator Dist.

Technical Facilities: 32.2-kw ERP, lat. 45° 16' 34", long. 099° 59' 003".

Wasta—K13PN, Ch. 13, State Board of Directors for ETV. (KBHE-TV Ch. 9 Rapid City)

Technical Facilities: 0.009-kw ERP, lat. 44° 05' 10", long. 102° 27' 35".

Watertown—K32DK, Ch. 32, Independent Communications Inc.

Technical Facilities: 1000-w TPO, 11.4-kw ERP, 298-ft. above ground, 2060-ft. above sea level, lat. 44° 52' 12", long. 97° 06' 49".

Transmitter: W of Hwy. 81 & SE of Watertown.

Ownership: Independent Communications Inc.

Watertown—K42FI, Ch. 42, Red River Broadcast Corp. Phone: 605-361-5555.

Technical Facilities: 10-kw ERP, 394-ft. above ground, 2119-ft. above sea level, lat. 44° 52' 16", long. 97° 006' 34".

Ownership: Red River Broadcast Corp.

Yankton—K21EN, Ch. 21, Independent Communications Inc. (KTTM Ch. 12 Huron)

Technical Facilities: 18.45-kw ERP, lat. 42° 56' 56", long. 097° 009' 33".

Yankton—K31DP, Ch. 31, Trinity Broadcasting Network Inc. Phone: 714-832-2950. Fax: 714-730-0661.

Technical Facilities: 1000-w TPO, 18.7-kw ERP, 276-ft. above ground, 1814-ft. above sea level, lat. 42° 43' 49", long. 97° 24' 13".

Transmitter: Side of KKYA(FM) tower, 0.18-mi. NE of junction of US Rte.81 & State Rte.12.

Began Operation: July 15, 1993.

Ownership: Trinity Broadcasting Network Inc.

Personnel: Paul F. Crouch, General Manager; Rod Henke, Sales Manager; Ben Miller, Chief Engineer.

Tennessee

Acton—W14BW, Ch. 14, MS Communications LLC. Phone: 310-552-7970. Fax: 310-277-3069.

Technical Facilities: 1000-w TPO, 0.007-kw ERP, 105-ft. above ground, 466-ft. above sea level, lat. 34° 54' 36", long. 88° 31' 17".

Transmitter: Hwy. 45, Railroad Tower, 3.8-mi. N of Corinth.

Ownership: MS Communications LLC.

Acton—W20BJ, Ch. 20, MS Communications LLC. Phone: 310-552-7970. Fax: 310-277-3069.

Technical Facilities: 1000-w TPO, 0.007-kw ERP, 105-ft. above ground, 466-ft. above sea level, lat. 34° 54' 36", long. 88° 31' 17".

Transmitter: RR tower, 3.8-mi. N of Corinth, on Hwy. 45.

Ownership: MS Communications LLC.

Acton—W27CL, Ch. 27, MS Communications LLC. Phone: 310-552-7970. Fax: 310-277-3069.

Technical Facilities: 1000-w TPO, 0.007-kw ERP, 105-ft. above ground, 466-ft. above sea level, lat. 34° 54' 36", long. 88° 31' 17".

Transmitter: RR tower, 3.8-mi. N of Corinth, on Hwy. 45.

Ownership: MS Communications LLC.

Acton—W28BO, Ch. 28, Summit Media Inc. Phone: 801-577-1322.

Technical Facilities: 10-kw ERP, 231-ft. above ground, 733-ft. above sea level, lat. 34° 58' 17.80", long. 88° 30' 59.00".

Began Operation: June 17, 1999.

Ownership: Summit Media Inc.

Acton—W32BG, Ch. 32, MS Communications LLC. Phone: 310-552-7970. Fax: 310-277-3069.

Technical Facilities: 1000-w TPO, 0.007-kw ERP, 105-ft. above ground, 571-ft. above sea level, lat. 34° 54' 36", long. 88° 31' 17".

Transmitter: RR tower, 3.8-mi. N of Corinth, on Hwy. 45.

Ownership: MS Communications LLC.

Acton—W34BU, Ch. 34, MS Communications LLC. Phone: 310-552-7970. Fax: 310-277-3069.

Technical Facilities: 980-w TPO, 0.007-kw ERP, 105-ft. above ground, 466-ft. above sea level, lat. 34° 54' 36", long. 88° 31' 17".

Transmitter: Hwy. 45, Railroad Tower, 3.8-mi. N of Corinth.

Ownership: MS Communications LLC.

Acton—W41BT, Ch. 41, Julia F. Jones. Phone: 213-293-0392.

Technical Facilities: 900-w TPO, 0.007-kw ERP, 105-ft. above ground, 571-ft. above sea level, lat. 34° 54' 36", long. 88° 31' 17".

Transmitter: Hwy. 45 railroad tower, 4-mi. N of Corinth, MS.

Ownership: Julia F. Jones.

Acton—W43BH, Ch. 43, MS Communications LLC. Phone: 310-552-7970. Fax: 310-277-3069.

Technical Facilities: 1000-w TPO, 0.007-kw ERP, 105-ft. above ground, 466-ft. above sea level, lat. 34° 54' 36", long. 88° 31' 17".

Transmitter: RR tower, 3.8-mi. N of Corinth, on Hwy. 45.

Ownership: MS Communications LLC.

Acton—W46CE, Ch. 46, MS Communications LLC. Phone: 310-552-7970. Fax: 310-277-3069.

Technical Facilities: 1000-w TPO, 0.007-kw ERP, 105-ft. above ground, 466-ft. above sea level, lat. 34° 54' 36", long. 88° 31' 17".

Transmitter: Hwy. 45, Railroad Tower, 3.8-mi. N of Corinth.

Ownership: MS Communications LLC.

Acton—W51CG, Ch. 51, Julia F. Jones. Phone: 213-293-0392.

Technical Facilities: 100-w TPO, 0.007-kw ERP, 105-ft. above ground, 571-ft. above sea level, lat. 34° 54' 36", long. 88° 31' 17".

Transmitter: Hwy. 45 railroad tower, 4-mi. N of Corinth, MS.

Ownership: Julia F. Jones.

Acton—W56DA, Ch. 56, MS Communications LLC. Phone: 310-552-7970. Fax: 310-277-3069.

Technical Facilities: 820-w TPO, 0.007-kw ERP, 105-ft. above ground, 571-ft. above sea level, lat. 34° 54' 36", long. 88° 31' 17".

Transmitter: Hwy. 45 railroad tower, 4-mi. N of Corinth, MS.

Ownership: MS Communications LLC.

Acton—W62CK, Ch. 62, MS Communications LLC. Phone: 310-552-7970. Fax: 310-277-3069.

Technical Facilities: 1000-w TPO, 0.007-kw ERP, 105-ft. above ground, 466-ft. above sea level, lat. 34° 54' 36", long. 88° 31' 17".

Transmitter: Hwy. 45, Railroad Tower, 3.8-mi. N of Corinth.

Tennessee — Low Power TV & TV Translator Stations

Ownership: MS Communications LLC.

Acton—W66CG, Ch. 66, MS Communications LLC. Phone: 310-552-7970. Fax: 310-277-3069.

Technical Facilities: 1000-w TPO, 0.007-kw ERP, 105-ft. above ground, 571-ft. above sea level, lat. 34° 54' 36", long. 88° 31' 17".

Transmitter: Hwy. 45, Railroad tower, 3.8-mi. N of Corinth, MS.

Ownership: MS Communications LLC.

Acton—W69DB, Ch. 69, MS Communications LLC. Phone: 310-552-7970. Fax: 310-277-3069.

Technical Facilities: 1000-w TPO, 0.007-kw ERP, 105-ft. above ground, 466-ft. above sea level, lat. 34° 54' 36", long. 88° 31' 17".

Transmitter: RR tower, 3.8-mi. N of Corinth, on Hwy. 45.

Ownership: MS Communications LLC.

■ **Adamsville**—W18BL, Ch. 18, Unity Broadcasting Inc. Phone: 901-632-3116. Fax: 901-632-3158.

Technical Facilities: 1000-w TPO, 9.1-kw ERP, 184-ft. above ground, 666-ft. above sea level, lat. 35° 14' 05", long. 88° 22' 35".

Transmitter: 1.5-mi. E of Adamsville.

Ownership: Unity Broadcasting Inc.

Personnel: Chuck Tatum, Manager; Vicki Tatum, Sales Manager.

Chattanooga—W26BE, Ch. 26, Three Angels Broadcasting Network.

Technical Facilities: 9.8-kw ERP, 449-ft. above ground, 2247-ft. above sea level, lat. 35° 15' 20", long. 85° 13' 34".

Holds CP for change to 11.3-kw ERP, BPTTL-20030221AAJ.

Ownership: Three Angels Broadcasting Network Inc.

Chattanooga—WCNT-LP, Ch. 65, Three Angels Broadcasting Network Inc.

Technical Facilities: 1.09-kw ERP, lat. 35° 12' 26", long. 085° 16' 52".

Transmitter: WTC(TV) tower, ESE of Sawyer & Old Sawyer Rds. intersection.

■ **Chattanooga**—W00T-LP, Ch. 6, Tiger Eye Broadcasting Corp. Phone: 954-431-3144.

Technical Facilities: 10-w TPO, 0.058-kw ERP, 56-ft. above ground, 726-ft. above sea level, lat. 34° 59' 21", long. 85° 17' 21".

Holds CP for change to 1.4-kw ERP, 78-ft. above ground, 2090-ft. above sea level, lat. 35° 12' 26", long. 85° 16' 52". BPTVA-20020903AAL.

Transmitter: 2701 E. 47th St.

Ownership: Tiger Eye Broadcasting Corp.

■ **Chattanooga**—WYHB-CA, Ch. 39, Ying Hua Bennis.

Technical Facilities: 1000-w TPO, 10.4-kw ERP, 190-ft. above ground, 2201-ft. above sea level, lat. 35° 12' 26", long. 85° 16' 52".

Holds CP for change to 120-kw ERP, BPTTL-20010116AIM.

Transmitter: Sawyer Cemetery Rd., Signal Mountain.

Ownership: Ying Hua Bennis.

Personnel: Ying Bennis, General Sales Manager; Jeff Gregorz, Chief Engineer.

Clarksville—W26CJ, Ch. 26, MS Communications LLC. Phone: 310-552-7970. Fax: 310-277-3069.

Technical Facilities: 129.5-kw ERP, 330-ft. above ground, 938-ft. above sea level, lat. 36° 29' 35", long. 87° 14' 53".

Holds CP for change to 0.004-kw ERP, 50-ft. above ground, 595-ft. above sea level, lat. 36° 33' 30", long. 87° 19' 34". BMP TTL-20041021AFI.

Ownership: MS Communications LLC.

Clarksville—WCKV-LP, Ch. 49, Mid Tennessee Media Partners GP.

Technical Facilities: 100-w TPO, 15.9-kw ERP, 449-ft. above ground, 600-ft. above sea level, lat. 36° 26' 01", long. 87° 25' 24".

Transmitter: 3.2-mi. NE of Indian Mound.

Ownership: Mid Tennessee Media Partners GP.

Cleveland—W64CH, Ch. 64, WDSI License Corp.

Technical Facilities: 289-w TPO, 6.7-kw ERP, 174-ft. above ground, 2378-ft. above sea level, lat. 35° 08' 05", long. 84° 37' 21".

Transmitter: Oswald Dome Rd., near Cleveland.

Began Operation: October 1, 1997.

■ **Cleveland**—WPDP-LP, Ch. 38, WDSI License Corp., Debtor-In-Possession. (WDSI-TV Ch. 61 Chattanooga)

Technical Facilities: 0.8-kw ERP, lat. 35° 08' 005", long. 084° 37' 21".

Transmitter: Oswald Dome, Oswald Dome Rd.

Ownership: The PSC Liquidating Trust.

■ **Cleveland**—WTNB-CA, Ch. 27, North Georgia Television.

Technical Facilities: 5.88-kw ERP, 151-ft. above ground, 1243-ft. above sea level, lat. 35° 12' 03", long. 84° 53' 02".

■ **Collegedale**—W21BZ, Ch. 21, Three Angels Broadcasting Network Inc. Phone: 618-627-4651. Fax: 618-627-4155.

Studio: 3391 Charley Good Rd., West Frankfort, IL 62896.

Technical Facilities: 1000-w TPO, 4.9-kw ERP, 148-ft. above ground, 1368-ft. above sea level, lat. 35° 01' 20", long. 85° 04' 32".

Transmitter: White Oak Mountain.

Began Operation: March 1, 1995.

Ownership: Three Angels Broadcasting Network Inc.

Personnel: Moses Primo, Chief Engineer.

Cookeville—W57CZ, Ch. 57, Trinity Broadcasting Network Inc. Phone: 714-832-2950. Fax: 714-730-0661.

Technical Facilities: 1000-w TPO, 42.2-kw ERP, 138-ft. above ground, 1886-ft. above sea level, lat. 36° 05' 004", long. 85° 22' 40".

Began Operation: September 1, 1989.

Ownership: Trinity Broadcasting Network Inc.

Personnel: Paul Crouch, General Manager; Ben Miller, Chief Engineer; Rod Henke, Sales Manager.

Del Rio—W03AL, Ch. 3, Dennis B. Freeman. (WBIR-TV Ch. 10 Knoxville)

Technical Facilities: 0.01-kw ERP, lat. 35° 50' 58", long. 082° 57' 32".

■ **Dyersburg**—WDYR-CA, Ch. 33, Tri-State Christian TV Inc. Phone: 901-286-5990.

Technical Facilities: 12-kw ERP, 482-ft. above ground, 843-ft. above sea level, lat. 36° 02' 28", long. 89° 26' 19".

Ownership: TCT of Michigan Inc.

Farragut/Knoxville—W14CX, Ch. 14, Three Angels Broadcasting Network Inc. Phone: 618-627-4651. Fax: 618-627-4155.

Technical Facilities: 45-kw ERP, 450-ft. above ground, 1730-ft. above sea level, lat. 36° 00' 10", long. 83° 56' 40".

Began Operation: June 1, 1996.

Ownership: Three Angels Broadcasting Network Inc.

Personnel: Moses Primo, General Manager, Sales Manager & Chief Engineer.

■ **Greenville & Blackwater, VA**—WAPG-CA, Ch. 51, Holston Valley Broadcasting Corp. Phone: 423-246-9578.

Technical Facilities: 5-kw ERP, 52-ft. above ground, 4853-ft. above sea level, lat. 36° 01' 24", long. 82° 42' 56".

Ownership: Glenwood Communications Corp.

Harrogate—W14AQ, Ch. 14, Lincoln Memorial University. Phones: 615-869-6443; 615-869-6312. Fax: 615-869-6435.

Studio: Hwy. 25 E, Harrogate, TN 37752.

Technical Facilities: 1000-w TPO, 8.5-kw ERP, 66-ft. above ground, 1864-ft. above sea level, lat. 36° 35' 10", long. 83° 39' 54".

Transmitter: Atop Little Pinnacle Mountain.

Ownership: Lincoln Memorial University.

Personnel: Denton Loving, General Manager; Bernard Leonard, Chief Engineer.

■ **Heiskell**—WFEM-LP, Ch. 12, H. Earl Marlar. Phone: 865-938-1185. Fax: 865-947-1212.

Studio: 116 W. Bull Run Valley Dr., Heiskell, TN 37754.

Technical Facilities: 10-w TPO, 0.123-kw ERP, 350-ft. above ground, 1690-ft. above sea level, lat. 36° 04' 21", long. 84° 01' 18".

Transmitter: 8815 Ventis Lane, Knoxville.

Began Operation: June 1, 1988.

Ownership: H. Earl Marlar.

Personnel: Earl Marlar, General Manager.

Jackson—W22BR, Ch. 22, MS Communications LLC. Phone: 310-552-7970. Fax: 310-277-3069.

Technical Facilities: 0.007-kw ERP, 105-ft. above ground, 665-ft. above sea level, lat. 35° 39' 47", long. 88° 45' 24".

Holds CP for change to 1000-w TPO, 150-kw ERP, 295-ft. above ground, 855-ft. above sea level, BPTTL-20030710ABT.

Ownership: MS Communications LLC.

Jackson—W25BY, Ch. 25, MS Communications LLC. Phone: 310-552-7970. Fax: 310-277-3069.

Technical Facilities: 1000-w TPO, 10.4-kw ERP, 780-ft. above ground, 1270-ft. above sea level, lat. 35° 42' 25", long. 88° 44' 34".

Transmitter: 7-mi. NE of Jackson, N of I-40 & U.S. 70 intersection.

Ownership: MS Communications LLC.

Jackson—W35AH, Ch. 35, Trinity Broadcasting Network Inc. Phone: 714-832-2950. Fax: 714-730-0661.

Technical Facilities: 7.9-kw ERP, 469-ft. above ground, 1022-ft. above sea level, lat. 35° 38' 47", long. 88° 49' 57".

Began Operation: May 23, 1989.

Ownership: Trinity Broadcasting Network Inc.

Personnel: Paul Crouch, General Manager; Ben Miller, Chief Engineer; Rod Henke, Sales Manager.

Jackson—W38BY, Ch. 38, MS Communications LLC. Phone: 310-552-7970. Fax: 310-277-3069.

Technical Facilities: 1000-w TPO, 11.4-kw ERP, 200-ft. above ground, 1270-ft. above sea level, lat. 35° 42' 25", long. 88° 44' 34".

Transmitter: 7 mi. NE of Jackson.

Ownership: MS Communications LLC.

Jackson—W46CG, Ch. 46, MS Communications LLC. Phone: 310-552-7970. Fax: 310-277-3069.

Technical Facilities: 87-w TPO, 1-kw ERP, 200-ft. above ground, 689-ft. above sea level, lat. 35° 32' 39", long. 88° 47' 18".

Transmitter: 344 Old Pinson Rd., 3.9-mi. SE of Jackson.

Ownership: MS Communications LLC.

Jackson—W52CZ, Ch. 52, MS Communications LLC. Phone: 310-552-7970. Fax: 310-277-3069.

Technical Facilities: 1000-w TPO, 0.007-kw ERP, 105-ft. above ground, 561-ft. above sea level, lat. 35° 39' 47", long. 88° 45' 24".

Holds CP for change to 150-kw ERP, 413-ft. above ground, 1004-ft. above sea level, BPTTL-20030812ADO.

Transmitter: 7-mi. NE of Jackson.

Ownership: MS Communications LLC.

Jackson—W54BU, Ch. 54, MS Communications LLC. Phone: 310-552-7970. Fax: 310-277-3069.

Technical Facilities: 0.007-kw ERP, 105-ft. above ground, 667-ft. above sea level, lat. 35° 39' 47", long. 88° 45' 24".

Ownership: MS Communications LLC.

Jackson—W62CJ, Ch. 62, MS Communications LLC. Phone: 310-552-7970. Fax: 310-277-3069.

Technical Facilities: 1000-w TPO, 12.6-kw ERP, 200-ft. above ground, 689-ft. above sea level, lat. 35° 42' 25", long. 88° 44' 34".

Holds CP for change to 150-kw ERP, 289-ft. above ground, 886-ft. above sea level, lat. 35° 49' 15", long. 88° 10' 008". BMP TTL-20040219AAX.

Transmitter: 7-mi. NE of Jackson.

Ownership: MS Communications LLC.

Jackson—W64BZ, Ch. 64, MS Communications LLC. Phone: 310-552-7970. Fax: 310-277-3069.

Technical Facilities: 1000-w TPO, 0.007-kw ERP, 105-ft. above ground, 665-ft. above sea level, lat. 35° 39' 47", long. 88° 45' 24".

Holds CP for change to 80-kw ERP, 315-ft. above ground, 745-ft. above sea level, lat. 35° 05' 43", long. 89° 23' 007". BMTTL-20040426ABN.

Transmitter: 344 Old Pinson Rd., 4-mi. SE of Jackson.

Ownership: MS Communications LLC.

■ **Jackson**—WJTE-LP, Ch. 19, Tiger Eye Broadcasting Corp. Phone: 954-431-3144.

Technical Facilities: 725-w TPO, 7-kw ERP, 200-ft. above ground, 942-ft. above sea level, lat. 35° 42' 17", long. 88° 44' 46".

Transmitter: 6.9-mi. NW of Jackson.

Began Operation: October 7, 1999.

Ownership: Tiger Eye Broadcasting Corp.

■ **Kingsport**—WAPK-CA, Ch. 30, Holston Valley Broadcasting Corp. Phone: 423-246-9578. Fax: 423-246-6261.

Technical Facilities: 1000-w TPO, 42.9-kw ERP, 157-ft. above ground, 4331-ft. above sea level, lat. 36° 25' 54", long. 82° 08' 15".

Transmitter: WKPT-TV tower, Holston Mountain in Cherokee National Forest, near Kingsport.

Multichannel TV Sound: Stereo and separate audio program.

Began Operation: February 1, 1991.

Ownership: Glenwood Communications Corp.

Personnel: George E. DeVault Jr., President & General Manager; Ray Walker, Executive Vice President & Sales Manager; John O. Davis, Chief Engineer.

■ **Kingsport**—WKPT-LP, Ch. 25, Holston Valley Broadcasting Corp. (WKPT-TV Ch. 19 Kingsport)

Technical Facilities: 0.5-kw ERP, lat. 36° 31' 36", long. 082° 35' 14".

Ownership: Glenwood Communications Corp.

■ **Kingsport**—WOPJ-CA, Ch. 56, Holston Valley Broadcasting Corp. Phone: 423-246-9578. Fax: 423-246-6261.

Technical Facilities: 1000-w TPO, 13.61-kw ERP, 174-ft. above ground, 4347-ft. above sea level, lat. 36° 25' 54", long. 82° 08' 15".

Holds CP for change to 3-kw ERP, 75-ft. above ground, 4249-ft. above sea level, BPTVA-20030910ACT.

Transmitter: Holston Mountain in Cherokee National Forest, near Kingsport.

Multichannel TV Sound: Separate audio program.

Began Operation: December 1, 1994.

Ownership: Glenwood Communications Corp.

Personnel: George E. DeVault Jr., President & General Manager; Ray Walker, Executive Vice President & Sales Manager; John O. Davis, Chief Engineer.

■ **Knoxville**—W46DC, Ch. 46, Trinity Broadcasting Network Inc. Phone: 714-832-2950. Fax: 714-730-0661.

Technical Facilities: 8900-w TPO, 25-kw ERP, 899-ft. above ground, 1989-ft. above sea level, lat. 35° 59' 20", long. 83° 57' 45".

Began Operation: May 13, 1991.

Ownership: Trinity Broadcasting Network Inc.

■ **Knoxville**—W56CM, Ch. 56, Ventana Television Inc.

Technical Facilities: 1000-w TPO, 11.8-kw ERP, 180-ft. above ground, 1499-ft. above sea level, lat. 36° 00' 08", long. 83° 56' 41".

Transmitter: 30 Market Square.

Ownership: Ventana Television Inc.

Personnel: John Skelnik, General Manager & Chief Technician.

■ **Knoxville**—WEEE-LP, Ch. 32, Tiger Eye Finance Inc.

Technical Facilities: 45-kw ERP, 236-ft. above ground, 1437-ft. above sea level, lat. 35° 57' 46", long. 84° 01' 23".

Transmitter: 0.6-mi. W of Texas Ave. & State Rte. 75 intersection.

Ownership: Tiger Eye Broadcasting Corp.

■ **Knoxville**—WEZK-LP, Ch. 28, South Central Communications Corp. Phone: 423-525-6000.

Studio: Sharp's Ridge, Knoxville, TN 37917.

Technical Facilities: 860-w TPO, 5.2-kw ERP, 801-ft. above ground, 2057-ft. above sea level, lat. 36° 00' 36", long. 83° 55' 57".

Transmitter: 0.2-mi. NE of Sharp's Memorial Park, Knoxville.

Multichannel TV Sound: Stereo only.

Began Operation: June 10, 1989.

Ownership: South Central Communications Corp.

Personnel: John Engelbrecht, President; Bob Glen, Engineer.

■ **Knoxville**—WKXE-LP, Ch. 4, Tiger Eye Broadcasting Corp. Phone: 954-431-3144.

Technical Facilities: 10-w TPO, 0.03-kw ERP, 100-ft. above ground, 1421-ft. above sea level, lat. 36° 00' 08", long. 83° 56' 41".

Transmitter: 331 Sharp's Ridge Rd., Knoxville.

Began Operation: March 1, 1997.

Ownership: Tiger Eye Broadcasting Corp.

Personnel: Dwight R. Magnuson, General Manager & Chief Engineer.

■ **Lawrenceburg**—WLLP-CA, Ch. 10, Sara Hunter Evetts. (WYLE Ch. 26 Florence) Phone: 931-829-2419.

Technical Facilities: 10-kw ERP, lat. 35° 22' 00", long. 087° 17' 00".

■ **Lebanon**—W11BD, Ch. 11, Dr. Joe F. Bryant. Phone: 615-444-8206. Fax: 615-444-7592.

Studio: 200 E. Spring St., Lebanon, TN 37087.

Technical Facilities: 0.75-kw ERP, 82-ft. above ground, 646-ft. above sea level, lat. 36° 12' 16", long. 86° 16' 29".

Holds CP for change to 3-kw ERP, 62-ft. above ground, 646-ft. above sea level, BPTVL-20010326ACD.

Transmitter: 200 E. Spring St.

Began Operation: July 28, 1987.

Ownership: Bryant Broadcasting Co.

Personnel: Joe F. Bryant, General Manager; Dale Howard, Engineering; Pat Bryant, Programming.

■ **Lenoir City**—WDDT-LP, Ch. 38, Word of God Fellowship Inc. Phone: 817-571-1229. Fax: 817-571-7478.

Studio: 106 A St. N, Lenoir City, TN 37771.

Technical Facilities: 1000-w TPO, 4.2-kw ERP, 194-ft. above ground, 1030-ft. above sea level, lat. 35° 48' 07", long. 84° 15' 03".

Holds CP for change to 7.51-kw ERP, 1476-ft. above ground, 2880-ft. above sea level, lat. 35° 59' 44", long. 83° 57' 23". BPTTL-20030206ABC.

Transmitter: Corner of Martel & Leeper, Lenoir City.

Ownership: Word of God Fellowship Inc.

Personnel: Joe Sims, Sales Manager; Jim Grimes, Chief Engineer.

■ **Lewisburg**—W34DB, Ch. 34, Bob Smart. Phone: 931-359-6641.

Technical Facilities: 8.9-kw ERP, 80-ft. above ground, 841-ft. above sea level, lat. 35° 26' 55", long. 86° 47' 23".

Ownership: Bob Smart.

■ **Memphis**—W42BY, Ch. 42, Three Angels Broadcasting Network Inc. Phone: 618-627-4651. Fax: 618-627-4155.

Studio: 3391 Charley Good Rd., West Frankfort, IL 62896.

Technical Facilities: 2000-w TPO, 0.3-kw ERP, 436-ft. above ground, 695-ft. above sea level, lat. 35° 08' 36", long. 90° 03' 10".

Transmitter: One Commerce Square.

Ownership: Three Angels Broadcasting Network Inc.

Personnel: Moses Primo, Chief Engineer; Linda Shelton, Program Director.

■ **Memphis**—W57CG, Ch. 57, George S. Flinn Jr. Phone: 901-726-8970.

Technical Facilities: 6-kw ERP, 600-ft. above ground, 928-ft. above sea level, lat. 35° 12' 41", long. 89° 48' 54".

Holds CP for change to 1000-w TPO, 116.2-kw ERP, 607-ft. above ground, 886-ft. above sea level, BPTTL-20030213ABA.

Transmitter: 0.3-mi. W of Appling Rd., near Ellendale.

Ownership: Flinn Broadcasting Corp.

■ **Memphis**—W67CV, Ch. 67, George S. Flinn Jr.

Technical Facilities: 9-kw ERP, 712-ft. above ground, 991-ft. above sea level, lat. 35° 12' 41", long. 89° 48' 54".

Ownership: George S. Flinn Jr.

■ **Memphis**—W6XP-CA, Ch. 44, The Box Worldwide LLC. Phone: 404-814-7839. Fax: 404-814-7812.

Studio: 100 N. Main, Suite 2311, Memphis, TN 36103.

Technical Facilities: 13-kw ERP, 462-ft. above ground, 732-ft. above sea level, lat. 35° 09' 00", long. 90° 00' 00".

Holds CP for change to 150-kw ERP, 439-ft. above ground, 679-ft. above sea level, BMTTL-20010116AHX.

Ownership: The Box Worldwide LLC.

Personnel: Warren Reeves, Consulting Engineer; Amy Brown, Broadcast Operations Director; Liz Kiley, Broadcast Vice President.

■ **Memphis**—WJRJ-CA, Ch. 19, Word of God Fellowship Inc. Phone: 817-571-1229. Fax: 817-571-7478.

Technical Facilities: 6-kw ERP, 400-ft. above ground, 738-ft. above sea level, lat. 35° 06' 41", long. 90° 02' 57".

Holds CP for change to 55-kw ERP, 417-ft. above ground, 738-ft. above sea level, BPTTL-20031103AAG.

Transmitter: State Rte. 72, near West Brookhaven.

Ownership: Word of God Fellowship Inc.

■ **Morristown**—W61DG, Ch. 61, Trinity Broadcasting Network Inc. Phone: 714-832-2950. Fax: 714-730-0661.

Technical Facilities: 1000-w TPO, 7.9-kw ERP, 66-ft. above ground, 1968-ft. above sea level, lat. 36° 13' 38", long. 83° 19' 56".

Holds CP for change to 8-kw ERP, 66-ft. above ground, 1969-ft. above sea level, lat. 36° 13' 38", long. 83° 19' 53". BPTT-20031117AAR.

Transmitter: Crockett Ridge, 1-mi. N of intersection of McBride & N. Economy Rds.

Began Operation: June 10, 1991.

Ownership: Trinity Broadcasting Network Inc.

■ **Murfreesboro**—WETV-LP, Ch. 11, Channel 11 Inc. Phones: 615-889-1960; 615-893-1450.

Technical Facilities: 60-w TPO, 0.614-kw ERP, 315-ft. above ground, 899-ft. above sea level, lat. 35° 50' 26", long. 86° 23' 27".

Transmitter: Intersection of U.S. Hwy. 41 & U.S. Hwy. 231.

Ownership: Channel 11 Inc.

Personnel: William O. Barry, General Manager; Bart Walker, Vice President & Sales Manager; Gary M. Brown, Chief Engineer.

■ **Murfreesboro**—WHRT-LP, Ch. 27, Landmark Arts Inc. Phone: 615-895-1000. Fax: 615-895-4733.

Studio: 1630 S. Church St., Murfreesboro, TN 37130.

Technical Facilities: 1000-w TPO, 7.244-kw ERP, 112-ft. above ground, 696-ft. above sea level, lat. 35° 51' 22", long. 86° 24' 13".

Transmitter: 1030 W. College St.

Ownership: Landmark Arts Inc.

Personnel: Mary Beth Wilson, General Manager; Chris Anderson, Chief Engineer.

■ **Nashville**—W36AK, Ch. 36, Trinity Broadcasting Network Inc. Phone: 714-832-2950. Fax: 714-730-0661.

Technical Facilities: 11.9-kw ERP, 535-ft. above ground, 1027-ft. above sea level, lat. 36° 09' 49", long. 86° 46' 45".

Holds CP for change to 19.9-kw ERP, 535-ft. above ground, 1024-ft. above sea level, BPTT-20030205AAM.

Transmitter: Atop building at 401 Church St.

Began Operation: March 15, 1988.

Ownership: Trinity Broadcasting Network Inc.

■ **Nashville**—WGAP-LP, Ch. 26, South Central Communications Corp. Phone: 812-424-8284.

Studio: 504 Rosedale Ave., Nashville, TN 37204.

Technical Facilities: 1000-w TPO, 11.9-kw ERP, 531-ft. above ground, 1020-ft. above sea level, lat. 36° 09' 49", long. 86° 46' 45".

Transmitter: Life & Casualty Bldg., 4th Ave. & Church St.

Multichannel TV Sound: Stereo only.

Began Operation: October 12, 1990.

Ownership: South Central Communications Corp.

Personnel: John Engelbrecht, President.

■ **Nashville**—WIIW-LP, Ch. 14, U.S. Interactive LLC.

Technical Facilities: 1000-w TPO, 16.4-kw ERP, 371-ft. above ground, 892-ft. above sea level, lat. 36° 09' 48", long. 86° 46' 56".

Holds CP for change to 106-kw ERP, 920-ft. above ground, 1595-ft. above sea level, lat. 36° 08' 26.80", long. 86° 51' 56.00". BPTTL-20041118ADM.

Transmitter: 511 Union St.

■ **Nashville**—WJDE-LP, Ch. 24, South Central Communications Corp. Phone: 812-464-1150. Fax: 812-423-3405.

Studio: 504 Rosedale Ave., Nashville, TN 37204.

Technical Facilities: 1000-w TPO, 13.6-kw ERP, 532-ft. above ground, 1020-ft. above sea level, lat. 36° 09' 49", long. 86° 46' 45".

Transmitter: Life & Casualty Tower, 4th & Church Sts., Nashville.

Multichannel TV Sound: Stereo only.

Began Operation: May 10, 1989.

Ownership: South Central Communications Corp.

Personnel: John Engelbrecht, President; Lee Thompson, Engineer.

Nashville—WJNK-LP, Ch. 61, Three Angels Broadcasting Network Inc. Phone: 618-627-4651. Fax: 618-627-4155.

Studio: 3391 Charley Good Rd., West Frankfort, IL 62896.

Technical Facilities: 100-w TPO, 0.603-kw ERP, 400-ft. above ground, 889-ft. above sea level, lat. 36° 09' 49", long. 86° 46' 45".

Holds CP for change to 35.8-kw ERP, 574-ft. above ground, 1332-ft. above sea level, lat. 36° 16' 00.70", long. 86° 47' 44.70". BMTTL-20040302AAV.

Transmitter: Top of L & C Bldg.

Ownership: Three Angels Broadcasting Network Inc.

Personnel: Moses Primo, Chief Engineer.

Nashville—WLLC-LP, Ch. 42, JKB Associates Inc. Phone: 615-242-6842.

Technical Facilities: 25-kw ERP, 361-ft. above ground, 850-ft. above sea level, lat. 36° 09' 56", long. 86° 46' 46".

Holds CP for change to 150-kw ERP, BPTTL-20041122ADN.

Ownership: JKB Associates Inc.

Nashville—WRMX-LP, Ch. 12, South Central Communications Corp. Phone: 812-424-8284.

Technical Facilities: 80-w TPO, 0.171-kw ERP, 190-ft. above ground, 709-ft. above sea level, lat. 36° 07' 30", long. 86° 45' 26".

Transmitter: 504 Rosedale Ave.

Ownership: South Central Communications Corp.

Nashville—WVIE-LP, Ch. 20, Paxson Communications LPTV Inc. Phone: 561-659-4122. Fax: 561-659-4754.

Technical Facilities: 10-w TPO, 0.1212-kw ERP, 1240-ft. above sea level, lat. 36° 15' 56", long. 86° 48' 22".

Holds CP for change to 21-kw ERP, 714-ft. above ground, 1474-ft. above sea level, lat. 36° 16' 00.40", long. 86° 47' 44.70". BMTTL-20020320ABV.

Transmitter: 3827 Knights Dr., Nashville.

Ownership: Paxson Communications Corp.

Personnel: Rick Hinds, General Manager; Tim Coucke, Chief Engineer; Phillip Crichfield, Sales Manager.

Selmer—W06AW, Ch. 6, The Victory Network Foundation Inc. Phone: 731-646-0000.

Studio: Adams St. extended, Selmer, TN 38375.

Technical Facilities: 80-w TPO, 0.056-kw ERP, 302-ft. above ground, 801-ft. above sea level, lat. 35° 11' 27", long. 88° 35' 21".

Transmitter: Moose Lodge Rd.

Began Operation: September 1, 1987.

Ownership: The Victory Network Foundation Inc.

Personnel: Margaret E. Jordan, Vice President; Dave Jordan, Manager; Tom Howell, Sales.

Sevierville—WJZC-LP, Ch. 22, South Central Communications Corp. Phone: 812-424-8284. Fax: 812-423-3405.

Studio: 825 N. Central, Knoxville, TN 37917.

Technical Facilities: 682-w TPO, 6.3-kw ERP, 338-ft. above ground, 1519-ft. above sea level, lat. 35° 52' 48", long. 83° 33' 10".

Transmitter: 1-mi. NNE of intersection of Chapman Hwy. & Rte. 411.

Ownership: South Central Communications Corp.

Sharon-Greenfield—W02BT, Ch. 2, Daystar Ministries.

Technical Facilities: 10-w TPO, 0.33-kw ERP, 148-ft. above ground, 538-ft. above sea level, lat. 36° 13' 28", long. 88° 50' 41".

Transmitter: 0.81-mi. SW of Sharon.

Ownership: Daystar Ministries.

Union City—WUWT-CA, Ch. 9, Joseph H. Harpole Sr. Phone: 731-885-3341.

Studio: 3862 Barham Rd., Union City, TN 38261.

Technical Facilities: 915-w TPO, 24.8-kw ERP, 332-ft. above ground, 666-ft. above sea level, lat. 36° 26' 46", long. 89° 02' 12".

Holds CP for change to 150-kw ERP, BPTTA-20030926AKZ.

Transmitter: Hwy. 51 & Jordan Terrace.

Ownership: Joseph H. Harpole Sr.

Texas

Abilene—K07UF, Ch. 7, Abilene Christian University. Phone: 915-674-2441. Fax: 915-674-2417.

Studio: 1600 Campus Court, DM 110, Abilene, TX 79601.

Technical Facilities: 10-w TPO, 0.82-kw ERP, 151-ft. above ground, 1850-ft. above sea level, lat. 32° 28' 34", long. 99° 42' 22".

Transmitter: 2209 Judge Ely Rd., Abilene.

Began Operation: September 1, 1988.

Ownership: Abilene Christian U.

Personnel: Larry L. Bradshaw, General Manager; J. R. Kessler, Operations Manager; James Thompson, Chief Engineer.

Abilene—K51CK, Ch. 51, Trinity Broadcasting Network Inc. Phone: 714-832-2950.

Technical Facilities: 1000-w TPO, 9-kw ERP, 249-ft. above ground, 1975-ft. above sea level, lat. 32° 28' 45", long. 99° 45' 00".

Transmitter: 0.43-mi. E of intersection of Vogel Ave. & Mockingbird Lane.

Began Operation: January 29, 1990.

Ownership: Trinity Broadcasting Network Inc.

Abilene—KIDZ-LP, Ch. 42, Sage Broadcasting Corp. Phone: 915-658-2606. Fax: 915-655-8461.

Technical Facilities: 12-kw ERP, 284-ft. above ground, 2011-ft. above sea level, lat. 32° 26' 39", long. 99° 44' 005".

Ownership: Sage Broadcasting Corp.

Abilene—KTES-LP, Ch. 40, BlueStone License Holdings Inc. Phone: 915-677-2281. Fax: 915-676-9231.

Technical Facilities: 1000-w TPO, 52.7-kw ERP, 443-ft. above ground, 2694-ft. above sea level, lat. 32° 15' 58", long. 99° 42' 27".

Holds CP for change to 99.3-kw ERP, lat. 32° 15' 57.5", long. 99° 42' 22.7". BMJPTTL-200008308QN.

Transmitter: 11-mi. S of Abilene.

Ownership: BlueStone TV Holdings Inc.

Abilene—KVNL-LP, Ch. 4, Cowboys Broadcasting LLC.

Technical Facilities: 2.6-kw ERP, 318-ft. above ground, 2044-ft. above sea level, lat. 32° 26' 36", long. 99° 44' 05".

Ownership: Cowboys Broadcasting LLC.

Abilene/Sweetwater—KPTA-LP, Ch. 56, Prime Time Christian Broadcasting Inc.

Technical Facilities: 16-kw ERP, lat. 32° 24' 18", long. 100° 008' 17".

Transmitter: 3.9-mi. NW of Chalk Peak, Merkle.

Abilene-Sweetwater—K63FL, Ch. 63, Prime Time Christian Broadcasting Inc.

Technical Facilities: lat. 32° 19' 43", long. 100° 16' 32".

Albany—KIDV-LP, Ch. 34, Sage Broadcasting Corp.

Technical Facilities: 14.7-kw ERP, 320-ft. above ground, 2290-ft. above sea level, lat. 32° 42' 39", long. 99° 25' 18".

Ownership: Sage Broadcasting Corp.

Amarillo—K25GI, Ch. 25, National Minority TV Inc. (KTBN-TV Ch. 40 Santa Ana)

Technical Facilities: 11-kw ERP, lat. 35° 15' 39", long. 101° 52' 52".

Transmitter: 2.5-mi. N of State Rte. 1719 & U.S. Rte. 66 intersection.

Amarillo—K56DF, Ch. 56, Spectrum Media.

Technical Facilities: 1000-w TPO, 16.7-kw ERP, 401-ft. above ground, 3891-ft. above sea level, lat. 35° 16' 04", long. 101° 53' 06".

Transmitter: 2.5-mi. N of Amarillo at Western Blvd.

Ownership: Spectrum Media.

Amarillo—K59HG, Ch. 59, Equity Broadcasting Corp. Phones: 501-221-0400; 501-219-2400. Fax: 501-221-1101.

Technical Facilities: 25.8-kw ERP, 965-ft. above ground, 4397-ft. above sea level, lat. 35° 20' 33", long. 101° 49' 20".

Ownership: Equity Broadcasting Corp.

Amarillo—K69IH, Ch. 69, Michael Mintz. Phone: 361-884-6293.

Technical Facilities: 13.6-kw ERP, 427-ft. above ground, 3996-ft. above sea level, lat. 35° 15' 41.41", long. 101° 52' 52.12".

Ownership: Michael Mintz.

Amarillo—KAMT-LP, Ch. 50, Borger Broadcasting Inc. Phone: 954-431-3144.

Technical Facilities: 150-kw ERP, 965-ft. above ground, 4397-ft. above sea level, lat. 34° 20' 33", long. 101° 49' 20".

Ownership: Equity Broadcasting Corp.

Amarillo—KCPN-LP, Ch. 33, Mission Broadcasting Inc. Phone: 330-335-8808.

Technical Facilities: 682-w TPO, 41.1-kw ERP, 545-ft. above ground, 3976-ft. above sea level, lat. 35° 20' 33", long. 101° 49' 21".

Transmitter: KCIT(TV) tower, E of Hwy. 87/287.

Ownership: Mission Broadcasting Inc.

Amarillo—KEAT-LP, Ch. 22, Borger Broadcasting Inc. Phone: 501-219-2400.

Technical Facilities: 1000-w TPO, 12.9-kw ERP, 420-ft. above ground, 4081-ft. above sea level, lat. 35° 12' 26", long. 101° 50' 20".

Holds CP for change to 150-kw ERP, 965-ft. above ground, 4397-ft. above sea level, lat. 35° 20' 33", long. 101° 49' 20". BPTTL-20050412AFL.

Transmitter: 1.4-mi. N of Hwy. 289 & Givens Ave. intersection.

Began Operation: October 6, 1999.

Ownership: Equity Broadcasting Corp.

Amarillo—KEYU-LP, Ch. 41, Borger Broadcasting Inc. Phone: 501-219-2400.

Technical Facilities: 123-kw ERP, 965-ft. above ground, 4397-ft. above sea level, lat. 35° 20' 33", long. 101° 49' 20".

Ownership: Equity Broadcasting Corp.

Amarillo—KTMO-LP, Ch. 36, Adelante Television Limited Partnership.

Technical Facilities: 1000-w TPO, 28.2-kw ERP, 577-ft. above ground, 4042-ft. above sea level, lat. 35° 18' 55", long. 101° 50' 03".

Transmitter: 1-mi. N of Amarillo.

Ownership: Adelante Television Limited Partnership.

Amarillo—KTXD-LP, Ch. 43, Una Vez Mas LLC. Phone: 214-754-7008.

Technical Facilities: 150-kw ERP, 350-ft. above ground, 3818-ft. above sea level, lat. 35° 18' 55", long. 101° 50' 03".

Ownership: Una Vez Mas LLC.

Austin—K09VR, Ch. 9, U. of Texas at Austin. Phone: 512-471-3098. Fax: 512-471-1576.

Technical Facilities: 10-w TPO, 0.05-kw ERP, 331-ft. above ground, 932-ft. above sea level, lat. 30° 17' 09", long. 97° 44' 20".

Transmitter: U. of Texas at Austin, Main Bldg.

Began Operation: February 1, 1995.

Ownership: U. of Texas-Austin.

Personnel: Kathy Lawrence, General Manager; Bob Nagy, Chief Engineer.

Austin—K34FM, Ch. 34, Trinity Broadcasting Network Inc. Phone: 714-832-2950. Fax: 714-730-0661.

Technical Facilities: 10-kw ERP, 650-ft. above ground, 1430-ft. above sea level, lat. 30° 19' 20", long. 97° 48' 003".

Holds CP for change to 8400-w TPO, 8-kw ERP, BPTT-20030422AAH.

Transmitter: Side of existing tower, 2-mi. SW of SR 2222 & Mt. Bonnell Rd., near Austin.

Ownership: Trinity Broadcasting Network Inc.

Austin—KADF-LP, Ch. 20, Joseph W. Shaffer. Phone: 713-621-4499.

Technical Facilities: 33.3-kw ERP, 564-ft. above ground, 1345-ft. above sea level, lat. 30° 19' 20", long. 97° 48' 03".

Began Operation: May 27, 1998.

Ownership: Joseph W. Shaffer.

Austin—KBVO-CA, Ch. 51, KXAN Inc. Phone: 512-476-3636. Fax: 512-476-1520.

Technical Facilities: 13.4-kw ERP, 1000-ft. above ground, 1850-ft. above sea level, lat. 30° 19' 33", long. 97° 47' 58".

Transmitter: Trail of the Madrones Rd., 5-mi. NW of Austin.

Ownership: LIN TV Corp.

Austin—KDAS-CA, Ch. 30, KWEX License Partnership LP. Phones: 210-227-4141; 210-227-4145. Fax: 210-220-0469.

Technical Facilities: 1000-w TPO, 17.9-kw ERP, 233-ft. above ground, 1080-ft. above sea level, lat. 30° 19' 22", long. 97° 48' 07".

Transmitter: 5.5-mi. WNW of Capitol Bldg.

Ownership: Univision Communications Inc.

Personnel: Steve Giust, General Manager; Frank Fleenor, Chief Engineer; Toni Kirk, Sales Manager.

Austin—KGBS-CA, Ch. 32, Caballero Television Texas LLC. Phone: 972-503-6800. Fax: 972-503-6801.

Technical Facilities: 10-kw ERP, 650-ft. above ground, 1388-ft. above sea level, lat. 30° 19' 00", long. 97° 48' 00".

Ownership: Caballero Television LLC; Caballero Television LLC.

Personnel: Eduardo Caballero, Chief Exec. Officer.

■ **Austin**—KQUX-CA, Ch. 11, Louis Martinez Family Group LLC. Phone: 909-940-1700.

Technical Facilities: 7.6-w TPO, 0.22-kw ERP, 341-ft. above ground, 1079-ft. above sea level, lat. 30° 19' 10", long. 97° 48' 06".

Holds CP for change to 3-kw ERP, 650-ft. above ground, 1387-ft. above sea level, BMPTVA-20021206ABA.

Transmitter: W. Lake Hills antenna farm, 1-mi. SSE of intersection of SR 360 & W. Lake Dr.

Began Operation: April 1, 1987.

Ownership: Louis Martinez Family Group LLC.

■ **Austin**—KXK-CA, Ch. 40, Casa of Austin LP (A Delaware LP). Phone: 559-733-7800.

Technical Facilities: 1000-w TPO, 9-kw ERP, 400-ft. above ground, 1181-ft. above sea level, lat. 30° 19' 21", long. 97° 48' 00".

Transmitter: 4-mi. W of Austin Westlake Tower.

Ownership: Pappas Telecasting Companies.

■ **Ballinger-Coleman**—KKCP-LP, Ch. 50, Prime Time Christian Broadcasting Inc. Phone: 915-563-0420. Fax: 915-563-1736.

Technical Facilities: 7.38-kw ERP, 408-ft. above ground, 2647-ft. above sea level, lat. 32° 01' 55", long. 99° 46' 29".

Transmitter: to 9.3-mi. SSW of Crews.

Began Operation: September 1, 1997.

Ownership: Prime Time Christian Broadcasting Inc.

Personnel: Al Cooper, General Manager; Jay Westcott, Chief Engineer; Jeff Welter, Sales Manager.

■ **Bastrop**—KHPB-CA, Ch. 45, KXAN Inc. Phone: 512-476-3636. Fax: 512-476-1520.

Technical Facilities: 10.3-kw ERP, 400-ft. above ground, 869-ft. above sea level, lat. 30° 09' 00", long. 97° 13' 16".

Began Operation: March 1, 1996.

Ownership: LIN TV Corp.

■ **Beaumont**—K09VO, Ch. 9, Fountain Television Corp. Phone: 817-885-8899.

Technical Facilities: 0.059-kw ERP, 404-ft. above ground, 430-ft. above sea level, lat. 30° 00' 05", long. 94° 05' 35".

Ownership: Fountain Television Corp.

Personnel: Don Shelton, General Manager; Ron Turner, Chief Engineer.

■ **Beaumont**—KJDF-LP, Ch. 25, Carlos Ortiz Estate, Aracelis Ortiz-Executrix. Phone: 956-421-2635.

Technical Facilities: 1000-w TPO, 12.6-kw ERP, 509-ft. above ground, 529-ft. above sea level, lat. 30° 06' 50", long. 94° 01' 44".

Holds CP for change to 492-ft. above ground, 499-ft. above sea level, lat. 30° 06' 34", long. 94° 01' 48". Transmitter to 1112 Old Spanish Trail, Vidor, BPTTL-19981915JA.

Transmitter: Old U.S. Hwy. 90, 1-mi. SW of Vidor.

Ownership: Carlos Ortiz Estate, Aracelis Ortiz-Executrix.

■ **Beaumont**—KUIL-LP, Ch. 64, Blue Bonnet Communications Inc. Phone: 337-477-2827.

Technical Facilities: 25-kw ERP, 361-ft. above ground, 371-ft. above sea level, lat. 30° 00' 06", long. 94° 00' 37".

Holds CP for change to 150-kw ERP, BPTTL-20040930AJI.

Ownership: Blue Bonnet Communications Inc.

■ **Beaumont-Orange**—KEBQ-LP, Ch. 22, Well-springs Beaumont Television Inc. Phone: 409-813-1000. Fax: 409-835-7250.

Technical Facilities: 138.2-kw ERP, 34-ft. above ground, 361-ft. above sea level, lat. 30° 02' 00", long. 94° 00' 31".

Holds CP for change to 177-ft. above ground, 200-ft. above sea level, lat. 30° 04' 51.31", long. 94° 00' 58.27". BPTTL-20040824AAB.

Ownership: Wellsprings Beaumont Television Inc.

■ **Beeville-Refugio**—K30EG, Ch. 30, Paloma Broadcasting Co. Inc.

Technical Facilities: 16.4-kw ERP, lat. 28° 23' 27", long. 097° 25' 34".

Transmitter: W of intersection of State Rtes. 202 & 2441.

■ **Beeville-Refugio**—K49DV, Ch. 49, Paloma Broadcasting Co. Inc. (K68DJ Ch. 68 Corpus Christi)

Technical Facilities: 15.2-kw ERP, lat. 28° 23' 27", long. 097° 25' 34".

Transmitter: W of intersection of State Rtes. 202 & 2441.

■ **Big Bend National Park**—K11HD, Ch. 11, Mountain Zone TV. (KOSA-TV Ch. 7 Odessa)

Technical Facilities: 0.02-kw ERP, lat. 30° 01' 15", long. 103° 31' 45".

■ **Big Spring**—K10HH, Ch. 10, ICA Broadcasting I Ltd. (KOSA-TV Ch. 7 Odessa; KOSA-TV Ch. 7 Odessa) Phone: 915-334-8881.

Technical Facilities: 0.074-kw ERP, 162-ft. above ground, 2922-ft. above sea level, lat. 32° 13' 18", long. 101° 27' 30".

Ownership: ICA Broadcasting LLC.

■ **Big Spring**—K30DW, Ch. 30, Prime Time Christian Broadcasting Inc.

Technical Facilities: lat. 32° 11' 00", long. 101° 27' 56".

■ **Big Spring**—K46FO, Ch. 46, Prime Time Christian Broadcasting Inc. Phone: 915-563-0420. Fax: 915-563-1736.

Technical Facilities: 100-w TPO, 0.561-kw ERP, 420-ft. above ground, 3687-ft. above sea level, lat. 32° 11' 06", long. 101° 27' 56".

Transmitter: 0.5-mi. N & 0.5-mi. E of Junction 87 & 83.

Began Operation: April 1, 1992.

Ownership: Prime Time Christian Broadcasting Inc.

Personnel: Al Cooper, General Manager; Jay Westcott, Chief Engineer; Jeff Welter, Sales Manager.

■ **Booker**—K47BP, Ch. 47, C L & O Translator System Inc.

Technical Facilities: 0.92-kw ERP, lat. 36° 22' 24", long. 100° 16' 00".

Ownership: C L & O Translator System Inc.

■ **Bovina**—K35CG, Ch. 35, Mission Broadcasting Inc. (KCIT Ch. 14 Amarillo)

Technical Facilities: lat. 34° 35' 13", long. 102° 52' 00".

■ **Bovina & Friona**—K57CW, Ch. 57, NVG-Amarillo Inc. (KVII-TV Ch. 7 Amarillo) Phone: 404-955-4711.

Technical Facilities: 0.928-kw ERP, lat. 34° 35' 13", long. 102° 52' 00".

Ownership: New Vision Group LLC.

■ **Bovina & rural area**—K63GN, Ch. 63, Panhandle Telecasting Co. Joint Venture. Phone: 806-383-1010.

Technical Facilities: 0.869-kw ERP, 302-ft. above ground, 4511-ft. above sea level, lat. 34° 35' 13", long. 102° 52' 00".

■ **Brady & Rochelle rural area**—K04GI, Ch. 4, Sagebrush Communications Inc. (KLST Ch. 8 San Angelo)

Technical Facilities: 0.069-kw ERP, lat. 31° 05' 43", long. 099° 22' 50".

■ **Brady & Rochelle rural area**—K05EF, Ch. 5, Sagebrush Communications Inc.

Technical Facilities: 0.068-kw ERP, lat. 31° 05' 43", long. 099° 22' 50".

■ **Brady & Rochelle rural area**—K13XR, Ch. 13, Sagebrush Communications Inc. (KVUE Ch. 24 Austin)

Technical Facilities: 0.069-kw ERP, lat. 31° 05' 43", long. 099° 22' 50".

■ **Britton**—KODF-LP, Ch. 26, Mako Communications LLC. (KTVT Ch. 11 Fort Worth) Phone: 361-883-1763. Fax: 361-883-3160.

Technical Facilities: 11.17-kw ERP, 1083-ft. above ground, 1907-ft. above sea level, lat. 32° 35' 21", long. 96° 58' 12".

Ownership: Mako Communications LLC.

■ **Brownsville**—KBDF-LP, Ch. 64, Brownsville Broadcasting LLC. Phone: 361-883-1763. Fax: 361-883-3160.

Technical Facilities: 1000-w TPO, 25.7-kw ERP, 379-ft. above ground, 409-ft. above sea level, lat. 26° 07' 25", long. 97° 29' 38".

Transmitter: 5-mi. NW of Los Fresnos.

Ownership: Brownsville Broadcasting LLC.

■ **Brownsville**—KVTF-CA, Ch. 20, Entravision Holdings LLC. Phone: 310-447-3870.

Technical Facilities: 9-kw ERP, 466-ft. above ground, 489-ft. above sea level, lat. 25° 57' 49", long. 97° 31' 11".

Ownership: Entravision Communications Corp.

■ **Brownsville**—KXIV-LP, Ch. 17, Faith Pleases God Church Corp. Phone: 956-412-5600.

Technical Facilities: 20-w TPO, 0.131-kw ERP, 440-ft. above ground, 331-ft. above sea level, lat. 25° 58' 59", long. 97° 30' 40".

Transmitter: 1-mi. E of Hwy. 77 on Duncan Rd.

Ownership: Faith Pleases God Church Corp.

Personnel: Chuck Ortiz, General Manager; Carlos Macias, Chief Engineer.

■ **Brownwood**—K26AP, Ch. 26, Trinity Broadcasting Network Inc. Phone: 714-832-2950. Fax: 714-730-0611.

Technical Facilities: 1000-w TPO, 16.6-kw ERP, 259-ft. above ground, 1833-ft. above sea level, lat. 31° 39' 40", long. 99° 06' 00".

Transmitter: 6-mi. SW of Brownwood.

Began Operation: August 20, 1987.

Ownership: Trinity Broadcasting Network Inc.

Personnel: Paul Crouch, General Manager; Ben Miller, Chief Engineer; Rod Henke, Sales Manager.

■ **Brownwood**—K56FI, Ch. 56, Sage Broadcasting Corp. (KIDY Ch. 6 San Angelo; KIDZ-LP Ch. 42 Abilene)

Technical Facilities: 0.17-kw ERP, lat. 31° 43' 16", long. 099° 00' 47".

Transmitter: Near Rte. 279, E of Brownwood.

■ **Brownwood**—KIDU-LP, Ch. 17, Sage Broadcasting Corp.

Technical Facilities: 10-kw ERP, 312-ft. above ground, 1920-ft. above sea level, lat. 31° 52' 12", long. 99° 00' 13".

Ownership: Sage Broadcasting Corp.

■ **Bryan**—KRHD-LP, Ch. 34, Centex Television Ltd. Partnership. Phone: 580-355-7000.

Technical Facilities: 89.1-kw ERP, 364-ft. above ground, 738-ft. above sea level, lat. 30° 45' 35", long. 96° 28' 00".

Transmitter: 1.2-mi. NW of intersection of State Rte. 6 & Old San Antonio Rd.

Ownership: Centex TV Ltd. Partnership.

Personnel: Jjerry Pursley, General Manager.

■ **Bryan**—KSCM-LP, Ch. 12, R. D. Harris. Phone: 210-872-9333.

Technical Facilities: 10-w TPO, 0.093-kw ERP, 371-ft. above ground, 689-ft. above sea level, lat. 30° 39' 02", long. 96° 20' 57".

Transmitter: 1240 Villa Maria Rd.

Began Operation: March 17, 1997.

Ownership: R. D. Harris.

■ **Bryan & College Station**—KMAV-LP, Ch. 23, Channel 6 Inc. (KCEN-TV Ch. 6 Temple) Phone: 254-859-5481.

Technical Facilities: 5-kw ERP, 561-ft. above ground, 942-ft. above sea level, lat. 30° 41' 18", long. 96° 25' 35".

■ **Camp Verde**—K55CZ, Ch. 55, Universal Cable Holdings. Phone: 915-896-1037.

Technical Facilities: 0.43-kw ERP, lat. 29° 50' 15", long. 099° 00' 19".

■ **Camp Verde**—K57CJ, Ch. 57, Universal Cable Holdings. (KENS-TV Ch. 5 San Antonio) Phone: 915-896-1037.

Technical Facilities: 0.43-kw ERP, lat. 29° 50' 15", long. 099° 00' 19".

■ **Camp Verde**—K59CJ, Ch. 59, Universal Cable Holdings. (KSAT-TV Ch. 12 San Antonio) Phone: 915-896-1037.

Technical Facilities: 0.43-kw ERP, lat. 29° 50' 15", long. 099° 00' 19".

■ **Camp Verde**—K61GI, Ch. 61, Universal Cable Holdings. Phone: 915-896-1037.

Technical Facilities: 20-w TPO, 0.4-kw ERP, 175-ft. above ground, 2087-ft. above sea level, lat. 29° 50' 14", long. 99° 07' 19".

Transmitter: 0.6-mi. SW of intersection of Hwys. 173 & 2828.

Began Operation: April 10, 1996.

Ownership: WT Acquisition Corp.

■ **Camp Wood**—K77CN, Ch. 77, Universal Cable Com Inc.

Technical Facilities: 1.1-kw ERP, lat. 29° 43' 45", long. 099° 58' 00".

Texas — Low Power TV & TV Translator Stations

Camp Wood—K79CD, Ch. 79, Universal Cable Com Inc. (KENS-TV Ch. 5 San Antonio)
 Technical Facilities: 0.979-kw ERP, lat. 29° 43' 45", long. 099° 58' 00".

Camp Wood—K81BN, Ch. 81, Universal Cable Com Inc. (KSAT-TV Ch. 12 San Antonio)
 Technical Facilities: 1.09-kw ERP, lat. 29° 43' 45", long. 099° 58' 00".

Canadian—K23EC, Ch. 23, C L & O Translator System Inc. (KACV-TV Ch. 2 Amarillo)
 Technical Facilities: lat. 36° 04' 06", long. 100° 21' 01".

Canadian—K31CD, Ch. 31, C L & O Translator System Inc.
 Technical Facilities: 100-w TPO, 0.728-kw ERP, 404-ft. above ground, 3205-ft. above sea level, lat. 36° 04' 06", long. 100° 21' 01".
 Transmitter: 10-mi. N of Canadian.
 Ownership: C L & O Translator System Inc.

Canadian, etc.—K29BR, Ch. 29, C L & O Translator System Inc. (KAMR-TV Ch. 4 Amarillo)
 Technical Facilities: 0.713-kw ERP, 394-ft. above ground, 3202-ft. above sea level, lat. 36° 04' 06", long. 100° 21' 01".

Canadian, etc.—K33CQ, Ch. 33, C L & O Translator System Inc. (KFDA-TV Ch. 10 Amarillo)
 Technical Facilities: 0.713-kw ERP, 404-ft. above ground, 3202-ft. above sea level, lat. 36° 04' 06", long. 100° 21' 01".

Canadian, etc.—K35CE, Ch. 35, C L & O Translator System Inc. (KFDA-TV Ch. 10 Amarillo)
 Technical Facilities: 0.71-kw ERP, 394-ft. above ground, 3202-ft. above sea level, lat. 36° 04' 06", long. 100° 21' 01".

Carrizo Springs—KSPG-LP, Ch. 11, Aracelis Ortiz Corp. Phone: 956-421-2635.
 Technical Facilities: 10-w TPO, 0.059-kw ERP, 50-ft. above ground, 672-ft. above sea level, lat. 28° 29' 17", long. 99° 53' 06".
 Transmitter: 3.3-mi. SW of downtown.
 Ownership: Aracelis Ortiz Corp.

Childress—K23DE, Ch. 23, Red River Valley Translator TV Assn. (KCIT Ch. 14 Amarillo)
 Technical Facilities: lat. 34° 25' 57", long. 100° 13' 47".

Childress—K25CQ, Ch. 25, Red River Valley Translator TV Assn.
 Technical Facilities: 0.18-kw ERP, lat. 34° 25' 57", long. 100° 13' 47".

Childress—K50CQ, Ch. 50, Red River Valley Translator TV Assn. (KFDA-TV Ch. 10 Amarillo)
 Technical Facilities: lat. 34° 25' 57", long. 100° 13' 47".

Childress—K52DF, Ch. 52, Red River Valley Translator TV Assn. (KACV-TV Ch. 2 Amarillo)
 Technical Facilities: 0.177-kw ERP, lat. 34° 25' 57", long. 100° 13' 47".

Childress, etc.—K46CN, Ch. 46, Red River Valley Translator TV Assn. (KAMR-TV Ch. 4 Amarillo)

Technical Facilities: 0.97-kw ERP, 285-ft. above ground, 2238-ft. above sea level, lat. 34° 25' 57", long. 100° 13' 47".

Childress, etc.—K48DD, Ch. 48, Red River Valley Translator TV Assn. (KVII-TV Ch. 7 Amarillo)
 Technical Facilities: 0.97-kw ERP, 285-ft. above ground, 2238-ft. above sea level, lat. 34° 25' 57", long. 100° 13' 47".

Cisco—KPTC-LP, Ch. 58, Prime Time Christian Broadcasting Inc. Phone: 915-563-0420. Fax: 915-563-1736.

Technical Facilities: 7.37-kw ERP, 2537-ft. above sea level, lat. 32° 11' 07", long. 99° 17' 08".
 Transmitter: Hwy. 36, 5.5-mi. NW of Cross Plains.
 Began Operation: April 27, 1999.
 Ownership: Prime Time Christian Broadcasting Inc.

Clarendon—K17DS, Ch. 17, Amarillo Junior College. (KACV-TV Ch. 2 Amarillo)
 Technical Facilities: lat. 34° 54' 003", long. 100° 55' 50".

Clarendon—K45DM, Ch. 45, Donley County UHF TV Inc. (KCIT Ch. 14 Amarillo)
 Technical Facilities: lat. 34° 53' 003", long. 100° 55' 50".

Clarendon—K47BQ, Ch. 47, Donley County UHF TV Inc. (KAMR-TV Ch. 4 Amarillo)
 Technical Facilities: 1.01-kw ERP, lat. 34° 54' 003", long. 100° 55' 50".

Clarendon—K49AQ, Ch. 49, Donley County UHF TV Inc. (KVII-TV Ch. 7 Amarillo)
 Technical Facilities: 1.01-kw ERP, lat. 34° 54' 003", long. 100° 55' 50".

Clarendon—K51CB, Ch. 51, Donley County UHF TV Inc. (KFDA-TV Ch. 10 Amarillo)
 Technical Facilities: 1.01-kw ERP, lat. 34° 54' 003", long. 100° 55' 50".

Clear Lake—KVDD-LP, Ch. 69, Far Eastern Telecasters.
 Technical Facilities: 6.34-kw ERP, 489-ft. above ground, 499-ft. above sea level, lat. 29° 35' 36", long. 95° 03' 13".

Began Operation: October 28, 1998.
 Ownership: Far Eastern Telecasters.

College Station/Bryan—K47ED, Ch. 47, Trinity Broadcasting Network Inc.

Technical Facilities: 1000-w TPO, 11.7-kw ERP, 344-ft. above ground, 663-ft. above sea level, lat. 30° 39' 02", long. 96° 20' 57".
 Transmitter: 0.5-mi. NNE of junction of State Rte. 507 & Villa Maria Rd., Bryan.

Ownership: Trinity Broadcasting Network Inc.

Corpus Christi—K47DF, Ch. 47, Paloma Broadcasting Co. Inc.
 Technical Facilities: lat. 27° 43' 002", long. 097° 23' 19".

Corpus Christi—K57FC, Ch. 57, Trinity Broadcasting Network Inc. Phone: 714-832-2950. Fax: 714-730-0661.

Technical Facilities: 425-w TPO, 94.4-kw ERP, 276-ft. above ground, 312-ft. above sea level, lat. 27° 47' 48", long. 97° 23' 51".

Transmitter: 0.25-mi. S of Interstate 37 & U.S. Rte. 81 intersection.

Ownership: Trinity Broadcasting Network Inc.

Corpus Christi—K68DJ, Ch. 68, KVOA Communications Inc. Phone: 520-624-7957.
 Studio: 2209 N. Padre Island Dr., Ste. R, Corpus Christi, TX 78408.

Technical Facilities: 1000-w TPO, 21.7-kw ERP, 175-ft. above ground, 187-ft. above sea level, lat. 27° 43' 02", long. 97° 23' 19".
 Transmitter: 4518 S. Padre Island Dr.

■ **Corpus Christi**—KADM-LP, Ch. 63, Aracelis Ortiz Corp. Phone: 210-412-5600.

Technical Facilities: 33.2-kw ERP, 246-ft. above ground, 285-ft. above sea level, lat. 27° 47' 48", long. 97° 23' 49".

Transmitter: corner of N. Carancahua & Antelope Sts.
 Began Operation: January 8, 1998.
 Ownership: Aracelis Ortiz Corp.

Corpus Christi—KCBO-LP, Ch. 7, Channel 7 of Corpus Christi Inc. Phone: 361-882-1414. Fax: 361-882-1793.

Studio: 600 Leopard, Suite 1924, Corpus Christi, TX 78473.

Technical Facilities: 10-w TPO, 0.999-kw ERP, 295-ft. above ground, 335-ft. above sea level, lat. 27° 47' 46", long. 97° 23' 47".

Holds CP for change to 9.9-kw ERP, 322-ft. above ground, 361-ft. above sea level, BPTTL-20031204AJX.

Transmitter: 600 Leopard St., Corpus Christi.
 Multichannel TV Sound: Stereo only.
 Began Operation: December 14, 1989.
 Ownership: Channel 7 of Corpus Christi Inc.
 Personnel: Don Gillis, General Manager; Fred Hoffmann, Chief Engineer.

Corpus Christi—KCCX-LP, Ch. 24, Local One TV LP. Phone: 972-692-3310.

Studio: 3930 Leopard St., Corpus Christi, TX 78408.

Technical Facilities: 6.23-kw ERP, 312-ft. above ground, 351-ft. above sea level, lat. 27° 47' 46", long. 97° 23' 47".

Began Operation: June 15, 1999.
 Ownership: Local One TV LP.

Personnel: Amanda Orrick, President; Don Shelton, General Manager & Sales Manager; Ron Turner, Chief Engineer.

Corpus Christi—KCCZ-LP, Ch. 61, Gerald Benavides. Phone: 361-241-4354.

Technical Facilities: 50-kw ERP, 262-ft. above ground, 302-ft. above sea level, lat. 27° 45' 10", long. 97° 27' 19".

Ownership: Gerald G. Benavides.

■ **Corpus Christi**—KCRP-CA, Ch. 41, Nicollas Communications Corp. Phone: 512-824-5812.

Technical Facilities: 12.1-kw ERP, 352-ft. above sea level, lat. 27° 47' 46", long. 96° 23' 47".

Transmitter: 102 N. Mesquite.
 Ownership: Nicollas Communications Corp.
 Personnel: Anita Saenz-Carvalho, General Manager.

■ **Corpus Christi**—KLAO-LP, Ch. 43, Clark Ortiz. Phone: 210-412-8605.

Technical Facilities: 500-w TPO, 7.28-kw ERP, 403-ft. above ground, 413-ft. above sea level, lat. 27° 47' 59", long. 97° 23' 30".

Holds CP for change to 7.27-kw ERP, BPTTL-99070JK.

Transmitter: 800 N. Shoreline Dr.
 Ownership: Clark Ortiz.

Corpus Christi—KTMV-LP, Ch. 8, Minerva R. Lopez. Phone: 361-289-8877. Fax: 361-289-7722.

Technical Facilities: 10-w TPO, 0.2-kw ERP, 292-ft. above ground, 331-ft. above sea level, lat. 27° 45' 09", long. 97° 27' 18".

Transmitter: 828 South Padre Island Dr.
 Multichannel TV Sound: Stereo only.

Ownership: Minerva R. Lopez.
 Personnel: Carlos Lopez, General Manager; Ernest Lopez, Sales Manager; Ray Lopez, Chief Engineer.

Corpus Christi—KTOV-LP, Ch. 21, GH Broadcasting Inc. Phone: 361-882-1414.

Technical Facilities: 95-kw ERP, 289-ft. above ground, 328-ft. above sea level, lat. 27° 47' 46", long. 897° 23' 47".

Ownership: GH Broadcasting Inc.

■ **Corpus Christi**—KWDT-LP, Ch. 13, Clark Ortiz. Phone: 210-412-8605. Fax: 210-440-0542.

Technical Facilities: 40-w TPO, 0.202-kw ERP, 403-ft. above ground, 413-ft. above sea level, lat. 27° 47' 59", long. 97° 23' 30".

Holds CP for change to 0.43-kw ERP, 407-ft. above ground, 417-ft. above sea level, to 800 N. Shoreline Dr., BMTPLV-19981023JD.

Transmitter: One Shoreline Dr.
 Ownership: Clark Ortiz.
 Personnel: Clark Ortiz, General Manager.

■ **Corpus Christi**—KXCC-CA, Ch. 45, Casa of Corpus Christi LP (A Delaware LP). Phones: 512-824-5812; 512-824-3435.

Technical Facilities: 1000-w TPO, 12.8-kw ERP, 371-ft. above ground, 308-ft. above sea level, lat. 27° 47' 46", long. 97° 23' 47".

Transmitter: 600 Leopard St., Corpus Christi.
 Began Operation: December 23, 1993.
 Ownership: Pappas Telecasting Companies.

■ **Corpus Christi**—KXPX-CA, Ch. 66, GH Broadcasting Inc. Phone: 361-882-1414.

Studio: 5026 Old Brownsville Rd., Corpus Christi, TX 78416.

Technical Facilities: 350-w TPO, 8-kw ERP, 289-ft. above ground, 328-ft. above sea level, lat. 27° 47' 47", long. 97° 23' 48".

Transmitter: 600 Bldg., 600 Leopard St.
 Ownership: Communications Transmission Network.

Corpus Christi—KYDF-LP, Ch. 64, Lawrence Howard Mintz. Phone: 361-883-1763.

Technical Facilities: 1-kw ERP, 420-ft. above ground, 430-ft. above sea level, lat. 27° 48' 000", long. 97° 23' 31".

Holds CP for change to 9-kw ERP, 423-ft. above ground, 430-ft. above sea level, lat. 27° 47' 58.90", long. 97° 23' 30.02". BPTTL-20040716ABA.

Ownership: Lawrence Howard Mintz.

Corsicana—K25FW, Ch. 25, Mike A. Mendoza.
 Technical Facilities: 1000-w TPO, 47.2-kw ERP, 886-ft. above ground, 1669-ft. above sea level, lat. 32° 31' 52", long. 96° 56' 57".

Transmitter: 3.6-mi. N of Midlothian.

Crockett—KIVY-LP, Ch. 16, Jim Gibbs. Phone: 409-544-2171. Fax: 409-544-4891.

Technical Facilities: 1000-w TPO, 8.3-kw ERP, 400-ft. above ground, 755-ft. above sea level, lat. 31° 18' 20", long. 95° 27' 06".

Transmitter: KIVY-FM transmitter site.

Ownership: Jim Gibbs.

Personnel: Jim Gibbs, General Manager, General Sales Manager & Chief Engineer.

Crockett—KTWC-LP, Ch. 12, International Broadcasting Network. Phone: 713-251-1426.

Technical Facilities: 80-w TPO, 11.143-kw ERP, 495-ft. above ground, 925-ft. above sea level, lat. 31° 17' 37", long. 95° 28' 54".

Transmitter: Near intersection of Loop 304 & FM 2110.

Ownership: International Broadcasting Network.

Dallas—KLEG-LP, Ch. 44, Dilip Viswanath. Phone: 718-479-9411.

Technical Facilities: 1190-w TPO, 20-kw ERP, 208-ft. above ground, 1358-ft. above sea level, lat. 32° 46' 48", long. 96° 48' 13".

Transmitter: Main & Lamar Sts.

Began Operation: August 5, 1996.

Ownership: Dilip B. Viswanath.

Dallas & Mesquite—KJMM-LP, Ch. 34, Mako Communications LLC. Phone: 361-883-1763.

Technical Facilities: 125-kw ERP, 935-ft. above ground, 1759-ft. above sea level, lat. 32° 35' 21", long. 96° 58' 12".

Began Operation: February 28, 1998.

Ownership: Mako Communications LLC.

Personnel: Chad Russel, General Manager.

De Soto—K31GL, Ch. 31, Mako Communications LLC. (KRBC-TV Ch. 9 Abilene) Phone: 361-883-1763.

Technical Facilities: 150-kw ERP, 1083-ft. above ground, 1907-ft. above sea level, lat. 32° 35' 21", long. 96° 58' 12".

Ownership: Mako Communications LLC.

De Soto—KHPK-LP, Ch. 28, Mako Communications LLC. Phone: 361-883-1763. Fax: 361-883-3160.

Technical Facilities: 10.89-kw ERP, 1083-ft. above ground, 1907-ft. above sea level, lat. 32° 35' 21", long. 96° 58' 12".

Ownership: Mako Communications LLC.

Del Rio—K55HV, Ch. 55, Jose Villareal.

Technical Facilities: 10-w TPO, 0.053-kw ERP, 75-ft. above ground, 1000-ft. above sea level, lat. 29° 22' 25", long. 100° 50' 06".

Transmitter: 3.9-mi. E of downtown.

Began Operation: December 9, 1999.

Ownership: Villareal Broadcasting.

Eagle Pass—KEAP-LP, Ch. 3, Faith Pleases God Church Corp. Phones: 956-428-4848; 956-412-5600.

Technical Facilities: 10-w TPO, 0.034-kw ERP, 187-ft. above ground, 1004-ft. above sea level, lat. 28° 44' 06", long. 100° 28' 55".

Transmitter: NE edge of Eagle Pass.

Began Operation: October 1, 1999.

Ownership: Faith Pleases God Church Corp.

Personnel: Chuck Ortiz, General Manager; Carlos Macias, Chief Engineer.

El Paso—K40FW, Ch. 40, Broadcast Group Ltd.

Technical Facilities: 8.75-kw ERP, 92-ft. above ground, 5843-ft. above sea level, lat. 31° 48' 57", long. 106° 29' 20".

Ownership: Broadcast Group Ltd.

Elephant Mountain—K13NG, Ch. 13, Mountain Zone TV. (KWES-TV Ch. 9 Odessa)

Technical Facilities: 0.054-kw ERP, lat. 30° 01' 15", long. 103° 31' 45".

Evant—K57JL, Ch. 57, Mark Silberman. Phone: 310-552-7970. Fax: 310-277-3069.

Technical Facilities: 0.999-kw ERP, 216-ft. above ground, 1668-ft. above sea level, lat. 31° 27' 005", long. 98° 007' 12".

Ownership: Mark Silberman.

Falfurrias—K07TS, Ch. 7, New Covenant Church. Phone: 512-325-3434.

Technical Facilities: 10-w TPO, 0.07-kw ERP, 138-ft. above ground, 259-ft. above sea level, lat. 27° 13' 46", long. 98° 08' 52".

Ownership: New Covenant Church.

Floresville—K45DX, Ch. 45, Equity Broadcasting Corp. Phones: 501-221-0400; 501-219-2400. Fax: 501-221-1101.

Technical Facilities: 1000-w TPO, 5.7-kw ERP, 279-ft. above ground, 679-ft. above sea level, lat. 29° 07' 49", long. 98° 08' 54".

Transmitter: 0.5-mi. S of U.S. 181 on Hospital Blvd.

Ownership: Equity Broadcasting Corp.

Follett—K45AU, Ch. 45, C L & O Translator System Inc. (KVII-TV Ch. 7 Amarillo)

Technical Facilities: 1.04-kw ERP, 213-ft. above ground, 2913-ft. above sea level, lat. 36° 22' 24", long. 100° 16' 00".

Follett—K498B, Ch. 49, C L & O Translator System Inc. (KAMR-TV Ch. 4 Amarillo)

Technical Facilities: lat. 36° 22' 24", long. 100° 16' 00".

Follett—K51BC, Ch. 51, C L & O Translator System Inc. (KFDA-TV Ch. 10 Amarillo)

Technical Facilities: 1.04-kw ERP, 213-ft. above ground, 2913-ft. above sea level, lat. 36° 22' 24", long. 100° 16' 00".

Follett—K53EE, Ch. 53, C L & O Translator System Inc. (KCIT Ch. 14 Amarillo)

Technical Facilities: lat. 36° 22' 24", long. 100° 16' 00".

Fort Stockton—K12FM, Ch. 12, Nexstar Finance Inc. (KMID Ch. 2 Midland) Phone: 972-373-8800.

Technical Facilities: 0.2-kw ERP, lat. 30° 52' 51", long. 102° 51' 009".

Ownership: Nexstar Broadcasting Group Inc.

Fort Stockton—K25G0, Ch. 25, Prime Time Christian Broadcasting Inc. (KMLM Ch. 42 Odessa)

Technical Facilities: 1.45-kw ERP, lat. 30° 51' 59", long. 102° 48' 53".

Transmitter: 0.5-mi. ESE of Interstate 10, E of Fort Stockton.

■ **Fort Worth**—KUVN-CA, Ch. 47, KUVN License Partnership LP. Phone: 214-758-2300. Fax: 214-758-2350.

Technical Facilities: 16.2-kw ERP, 574-ft. above ground, 1184-ft. above sea level, lat. 32° 45' 001", long. 97° 20' 004".

Transmitter: 801 Cherry St.

Ownership: Univision Communications Inc.

Personnel: Becky Munoz Diaz, General Manager; Page Graham, Chief Engineer; Buff Parham, Sales Manager.

Fort Worth—KVFV-LP, Ch. 38, Gerald Benavides. Phone: 361-289-0125. Fax: 361-289-6448.

Technical Facilities: 112.5-kw ERP, 787-ft. above ground, 1611-ft. above sea level, lat. 32° 35' 21", long. 96° 58' 12".

Holds CP for change to 37.5-kw ERP, 787-ft. above ground, 1611-ft. above sea level, lat. 32° 35' 21", long. 96° 58' 12". BMP TTL-20011003ABN.

Ownership: Gerald G. Benavides.

■ **Fredericksburg**—KHFF-CA, Ch. 44, KXAN Inc. Phone: 202-462-6065. Fax: 512-476-1520.

Technical Facilities: 1000-w TPO, 9-kw ERP, 295-ft. above ground, 2054-ft. above sea level, lat. 30° 15' 35", long. 98° 53' 13".

Transmitter: On Hwy. 165, NE of Hwy. 16 & Tivydale Rd. intersection.

Ownership: LIN TV Corp.

Freeport—K30DN, Ch. 30, Claude E. Johnson. Phone: 713-484-0885.

Studio: 1701 W. 2nd St., Freeport, TX 77541.

Technical Facilities: 100-w TPO, 0.935-kw ERP, 469-ft. above ground, 476-ft. above sea level, lat. 28° 58' 42", long. 95° 18' 42".

Transmitter: 2838 E. Hwy. 332.

Began Operation: December 15, 1992.

Ownership: Claude E. Johnson.

Personnel: Claude E. Johnson, General Manager.

Gainesville—KBFW-LP, Ch. 69, Gerald Benavides. Phone: 316-241-7944.

Technical Facilities: 150-kw ERP, 1033-ft. above ground, 1650-ft. above sea level, lat. 33° 19' 42", long. 97° 003' 56".

Ownership: Gerald G. Benavides.

Garfield—K17GH, Ch. 17, Mako Communications LLC. (KTXS-TV Ch. 12 Sweetwater) Phone: 361-883-1763. Fax: 361-883-3160.

Technical Facilities: 60-kw ERP, 643-ft. above ground, 1440-ft. above sea level, lat. 30° 19' 23.60", long. 97° 47' 58.30".

Ownership: Mako Communications LLC.

■ **Georgetown**—KHPX-CA, Ch. 28, KXAN Inc. Phone: 512-476-3636. Fax: 512-476-1520.

Technical Facilities: 7.4-kw ERP, 436-ft. above ground, 1296-ft. above sea level, lat. 30° 36' 04", long. 97° 39' 34".

Ownership: LIN TV Corp.

■ **Giddings**—KHFG-CA, Ch. 31, KXAN Inc. Phone: 512-476-3636. Fax: 512-476-1520.

Technical Facilities: 1000-w TPO, 8.65-kw ERP, 109-ft. above ground, 610-ft. above sea level, lat. 30° 10' 53", long. 96° 56' 00".

Transmitter: E of U.S. Rte. 290 & U.S. Rte. 77 intersection.

Ownership: LIN TV Corp.

Greenville—KNOK-LP, Ch. 43, Iglesia Jesuscristo Es Mi Refugio Inc. Phone: 214-637-5622.

Studio: 3302 Mineola St., Greenville, TX 75401.

Technical Facilities: 1000-w TPO, 68.1-kw ERP, 173-ft. above ground, 1013-ft. above sea level, lat. 33° 02' 01", long. 96° 09' 44".

Transmitter: FM Rd., 1403 1-mi. S of 130.

Began Operation: August 1, 1986.

Ownership: Iglesia Jesuscristo Es Mi Refugio Inc.

Personnel: Bill R. Wright, President & General Manager; Marty Choate, Sales Manager; D. W. Strahan, Chief Engineer; Jay Garrett, Marketing Director.

Gruver—K38BU, Ch. 38, Hansford County TV Translator System. (KAMR-TV Ch. 4 Amarillo)

Technical Facilities: 0.81-kw ERP, lat. 36° 15' 000", long. 101° 22' 40".

Gruver—K40DD, Ch. 40, Hansford County TV Translator System. (KCIT Ch. 14 Amarillo)

Technical Facilities: lat. 36° 15' 000", long. 101° 22' 40".

Gruver—K42CF, Ch. 42, Hansford County TV Translator System. (KVII-TV Ch. 7 Amarillo)

Technical Facilities: 0.81-kw ERP, lat. 36° 15' 000", long. 101° 22' 40".

Gruver—K44CC, Ch. 44, Hansford County TV Translator System. (KFDA-TV Ch. 10 Amarillo)

Technical Facilities: 0.81-kw ERP, lat. 36° 15' 000", long. 101° 22' 40".

Harlingen—KTIZ-LP, Ch. 52, Ortiz Broadcasting Corp.

Technical Facilities: 1000-w TPO, 10.1-kw ERP, 295-ft. above ground, 325-ft. above sea level, lat. 26° 09' 14", long. 97° 41' 16".

Transmitter: New Hampshire Rd.

Ownership: Ortiz Broadcasting Corp.

Hillsboro—KSEX-LP, Ch. 57, Commercial Broadcasting Corp.

Technical Facilities: 4000-w TPO, 100-kw ERP, 801-ft. above ground, 1604-ft. above sea level, lat. 32° 35' 19", long. 96° 58' 06".

Transmitter: 1310 W. Beltline Dr., Cedar Hill.

Began Operation: September 1, 2001.

Ownership: Commercial Broadcasting Corp.

Houston—K30CV, Ch. 30, Broadcasting Systems Inc. Phone: 626-437-6612.

Technical Facilities: 1000-w TPO, 33.18-kw ERP, 500-ft. above ground, 575-ft. above sea level, lat. 29° 52' 05", long. 95° 21' 41".

Holds CP for change to 27.1-kw ERP, 1001-ft. above ground, 1076-ft. above sea level, lat. 29° 33' 44", long. 95° 30' 35". BPTTL-20010116ACJ.

Transmitter: 1711 Skinner Rd.

Multichannel TV Sound: Stereo only.

Ownership: Latin America Broadcasting Inc.

Personnel: Charlene Weh, General Manager; Kenneth Casey, Sales Manager & Chief Engineer; Kenneth Casey, Chief Engineer.

Houston—KBXP-LP, Ch. 33, Paxson Communications LPTV Inc. Phone: 713-533-5301.

Technical Facilities: 1000-w TPO, 34.3-kw ERP, 1656-ft. above ground, 1736-ft. above sea level, lat. 29° 34' 34", long. 95° 30' 36".

Ownership: Paxson Communications Corp.

Personnel: Carol Wright Holzauer, General Manager; Bob Mardock, Chief Engineer; Mike Kay, Sales Manager.

Texas — Low Power TV & TV Translator Stations

Houston—KHLM-LP, Ch. 43, Lotus TV of Houston Ltd. Phone: 323-512-2225.

Technical Facilities: 84.9-kw ERP, 1421-ft. above ground, 1495-ft. above sea level, lat. 29° 33' 44", long. 95° 30' 35".

Ownership: Lotus Communications Corp.

Houston—KHMV-LP, Ch. 28, Pappas Telecasting of the Gulf Coast LP (A Delaware LP). Phone: 559-733-7800.

Technical Facilities: 5000-w TPO, 114.8-kw ERP, 1299-ft. above ground, 1378-ft. above sea level, lat. 29° 34' 34", long. 95° 30' 36".

Transmitter: Senior Rd. tower, Missouri City.

Ownership: Pappas Telecasting Companies.

Houston—KVQT-LP, Ch. 24, C. Downen Johnson. Phone: 936-588-2832.

Technical Facilities: 10-w TPO, 0.042-kw ERP, 502-ft. above ground, 571-ft. above sea level, lat. 29° 43' 45", long. 95° 29' 26".

Holds CP for change to 50-kw ERP, 449-ft. above ground, 526-ft. above sea level, lat. 29° 34' 15.15", long. 95° 30' 37.20". BPTTL-20041122AAK.

Transmitter: 6222 Skyline Dr.

Ownership: C. Downen Johnson.

Houston—KVVV-LP, Ch. 15, KAZH License LLC. Phone: 559-733-7800.

Technical Facilities: 1000-w TPO, 9.12-kw ERP, 1006-ft. above ground, 1056-ft. above sea level, lat. 29° 45' 30", long. 95° 22' 03".

Holds CP for change to 150-kw ERP, 466-ft. above ground, 478-ft. above sea level, lat. 29° 24' 40", long. 94° 57' 004". BPTTL-20040519ADW.

Transmitter: First Interstate Plaza, 1000 Louisiana Blvd.

Ownership: Pappas Telecasting Companies.

Huntsville—KHTX-LP, Ch. 31, International Broadcasting Network. Phone: 513-399-7777.

Technical Facilities: 1000-w TPO, 8.83-kw ERP, 387-ft. above ground, 797-ft. above sea level, lat. 30° 42' 13", long. 95° 28' 32".

Transmitter: S of Hwy. 190, 5.5-mi. E of Walker County Courthouse.

Began Operation: March 22, 1996.

Ownership: Laura L. Fenton; International Broadcasting Network.

Huntsville—KHXL-LP, Ch. 7, International Broadcasting Network. Phone: 281-774-9923.

Technical Facilities: 2.4-kw ERP, 427-ft. above ground, 837-ft. above sea level, lat. 30° 42' 13", long. 95° 28' 32".

Transmitter: 601 Boettcher Mill Rd.

Ownership: International Broadcasting Network.

Jasper—KVHP-LP, Ch. 66, Sydcom Inc. Phone: 337-477-2827.

Technical Facilities: 20-kw ERP, 328-ft. above ground, 748-ft. above sea level, lat. 30° 58' 32", long. 93° 59' 25".

Ownership: Sydcom Inc.

Keene—KGSW-LP, Ch. 64, Southwestern Adventist U. Phone: 817-556-4764. Fax: 817-556-4744.

Technical Facilities: 1000-w TPO, 10-kw ERP, 154-ft. above ground, 1063-ft. above sea level, lat. 32° 24' 19", long. 97° 19' 55".

Holds CP for change to 14.1-kw ERP, BPTTL-20040526ASV.

Transmitter: College Campus, 0.3-mi. W of Rte. 2280.

Ownership: Southwestern Adventist U.

Personnel: David Chapline, Chief Engineer.

Kerrville—KVHC-LP, Ch. 15, Mary R. Silver. Phone: 830-792-5100.

Technical Facilities: 7.71-kw ERP, 387-ft. above ground, 2296-ft. above sea level, lat. 30° 03' 21", long. 99° 008' 16".

Ownership: Mary R. Silver.

Kerrville—KWTC-LP, Ch. 11, International Broadcasting Network. Phone: 281-774-9922.

Technical Facilities: 100-w TPO, 2.546-kw ERP, 420-ft. above ground, 2523-ft. above sea level, lat. 30° 06' 18", long. 99° 04' 34".

Transmitter: 5-mi. NE of Kerrville, on Hwy. 16.

Began Operation: June 1, 1987.

Ownership: International Broadcasting Network.

■ **Killeen**—KADT-CA, Ch. 16, Word of God Fellowship Inc. Phone: 817-858-9955. Fax: 817-571-7478.

Technical Facilities: 1000-w TPO, 28-kw ERP, 1230-ft. above sea level, lat. 31° 05' 52", long. 97° 45' 12".

Holds CP for change to 150-kw ERP, 328-ft. above ground, 1404-ft. above sea level, lat. 30° 52' 44.34", long. 97° 43' 26.95". BPTTL-20010205AAG.

Transmitter: Adjacent to Rte. 440, S of U.S. Hwy. 190.

Ownership: Word of God Fellowship Inc.

■ **Killeen**—KPLE-LP, Ch. 22, Killeen Christian Broadcasting Corp.

Technical Facilities: 1000-w TPO, 6.6-kw ERP, 276-ft. above ground, 1223-ft. above sea level, lat. 31° 04' 50", long. 97° 44' 41".

Transmitter: 0.2-mi. S of intersection of Florence & Elm Rds.

Ownership: Killeen Christian Broadcasting Corp.

Kingsville—K46DL, Ch. 46, Trinity Broadcasting Network Inc. Phone: 714-832-2950. Fax: 714-730-0661.

Technical Facilities: 360-w TPO, 3.5-kw ERP, 292-ft. above ground, 351-ft. above sea level, lat. 27° 25' 47", long. 97° 51' 40".

Holds CP for change to 4.9-kw ERP, 292-ft. above ground, 348-ft. above sea level, lat. 27° 25' 47", long. 97° 51' 39". BPTT-20020327AAY.

Transmitter: K13WE tower, 1.2-mi. S of S.R. 428 & U.S. 77 intersection, near Ricardo.

Ownership: Trinity Broadcasting Network Inc.

Kingsville-Alice—K20EK, Ch. 20, Paloma Broadcasting Co. Inc.

Technical Facilities: 18.7-kw ERP, lat. 27° 39' 10", long. 097° 54' 59".

Transmitter: Rte. 70, 9.6-mi. W of Bishop.

■ **Kingsville-Alice**—K38EB, Ch. 38, KVOA Communications Inc. Phone: 520-624-7957.

Technical Facilities: 1000-w TPO, 17.6-kw ERP, 280-ft. above ground, 318-ft. above sea level, lat. 27° 40' 10", long. 97° 54' 59".

Transmitter: Rte. 70, 9.6-mi. W of Bishop.

Began Operation: November 17, 1993.

Ownership: KVOA Communications Inc.

Personnel: William L. Stolp, General Manager & Sales Manager; Russell Vaughan, Chief Engineer.

Kress—K25CP, Ch. 25, Nexstar Finance Inc. (KAMR-TV Ch. 4 Amarillo) Phone: 972-373-8800.

Technical Facilities: 7.03-kw ERP, lat. 34° 23' 27", long. 101° 38' 37".

Ownership: Nexstar Broadcasting Group Inc.

■ **Kress & Tulia**—K41CA, Ch. 41, Panhandle Telecasting Co. Phone: 580-355-7000.

Technical Facilities: 0.928-kw ERP, 308-ft. above ground, 3779-ft. above sea level, lat. 34° 32' 12", long. 101° 44' 25".

Ownership: Panhandle Telecasting Co. Joint Venture.

Kress-Plainview—K36CC, Ch. 36, City of Tulia. (KVII-TV Ch. 7 Amarillo)

Technical Facilities: 7.16-kw ERP, lat. 34° 23' 27", long. 101° 38' 37".

Ownership: City of Tulia.

■ **La Feria**—KFTN-LP, Ch. 30, Ortiz Broadcasting Corp.

Technical Facilities: 1000-w TPO, 30.3-kw ERP, 506-ft. above ground, 571-ft. above sea level, lat. 26° 08' 28", long. 97° 50' 04".

Transmitter: 5-mi. W of La Feria.

Began Operation: May 21, 1998.

Ownership: Ortiz Broadcasting Corp.

■ **La Grange**—KHPL-CA, Ch. 40, KXAN Inc. Phone: 512-476-3636. Fax: 512-476-1520.

Technical Facilities: 960-w TPO, 8.5-kw ERP, 837-ft. above ground, 414-ft. above sea level, lat. 29° 54' 45", long. 96° 52' 53".

Transmitter: Jefferson & Roitsh Sts.

Ownership: LIN TV Corp.

La Vernia—KQVE-LP, Ch. 46, Word of God Fellowship Inc. Phone: 817-571-1229. Fax: 817-571-7478.

Technical Facilities: 1000-w TPO, 20-kw ERP, 541-ft. above ground, 1213-ft. above sea level, lat. 29° 26' 42", long. 98° 29' 33".

Transmitter: Hwy. 87, 2.6-mi. S of La Vernia.

Ownership: Word of God Fellowship Inc.

Lake City—W39BZ, Ch. 39, United Media Acquisitions LLC.

Technical Facilities: 1-kw ERP, 530-ft. above ground, 627-ft. above sea level, lat. 30° 07' 44", long. 82° 52' 49".

Holds CP for change to 150-kw ERP, 974-ft. above ground, 982-ft. above sea level, lat. 30° 16' 51", long. 81° 34' 12". BPTTL-20040427ABD.

Ownership: United Media Acquisitions LLC.

Lamesa—KPTR-LP, Ch. 47, Prime Time Christian Broadcasting Inc.

Technical Facilities: lat. 32° 40' 31", long. 101° 58' 56".

■ **Laredo**—KETF-CA, Ch. 25, Entravision Holdings LLC. Phone: 310-447-3870.

Technical Facilities: 1000-w TPO, 58.7-kw ERP, 433-ft. above ground, 931-ft. above sea level, lat. 27° 21' 13", long. 99° 13' 50".

Transmitter: 9.3-mi. S of State Hwy. 59.

Began Operation: August 6, 1999.

Ownership: Entravision Communications Corp.

Laredo—KLMV-LP, Ch. 68, J. B. Salazar.

Technical Facilities: 1000-w TPO, 28.1-kw ERP, 400-ft. above ground, 797-ft. above sea level, lat. 27° 31' 27", long. 99° 31' 20".

Transmitter: Ch. 13 tower.

Began Operation: December 10, 1999.

Ownership: J. B. Salazar.

Laredo—KNEX-LP, Ch. 55, BMP 100.5 FM LP. Phone: 817-335-5999.

Technical Facilities: 1000-w TPO, 9.55-kw ERP, 439-ft. above ground, 889-ft. above sea level, lat. 27° 24' 09", long. 99° 26' 49".

Transmitter: 5.8-mi. S of Laredo on Pinta Mountain.

Began Operation: July 1, 1999.

Ownership: BMP 100.5 FM LP.

■ **Laredo**—KNEZ-LP, Ch. 39, Carlos Ortiz Estate, Aracelis Ortiz-Executrix. Phone: 956-421-2635.

Technical Facilities: 1000-w TPO, 32-kw ERP, 164-ft. above ground, 663-ft. above sea level, lat. 27° 24' 09", long. 99° 26' 49".

Holds CP for change to 150-kw ERP, 440-ft. above ground, 938-ft. above sea level, BPTTL-20010116AHA.

Transmitter: Park & Main Sts.

Began Operation: July 28, 1997.

Ownership: Carlos Ortiz Estate, Aracelis Ortiz-Executrix.

Leakey & rural area—K43GC, Ch. 43, Universal Cable Holdings Inc.

Technical Facilities: 0.561-kw ERP, lat. 29° 46' 41", long. 099° 45' 006".

Transmitter: 3.7-mi. NNE of Leakey.

Leakey & rural area—K45FL, Ch. 45, Universal Cable Holdings Inc. (KENS-TV Ch. 5 San Antonio)

Technical Facilities: 0.495-kw ERP, lat. 29° 46' 41", long. 099° 45' 006".

Transmitter: 3.7-mi. NNE of Leakey.

Leakey & rural area—K47GF, Ch. 47, Universal Cable Holdings Inc. (KSAT-TV Ch. 12 San Antonio)

Technical Facilities: 0.553-kw ERP, lat. 29° 46' 41", long. 099° 45' 006".

Transmitter: 3.7-mi. NNE of Leakey.

Livingston—KCTL-LP, Ch. 25, International Broadcasting Network. Phone: 281-774-9923.

Technical Facilities: 1000-w TPO, 10.411-kw ERP, 623-ft. above ground, 938-ft. above sea level, lat. 30° 41' 38", long. 94° 56' 12".

Transmitter: 125 Barney Rd.

Ownership: International Broadcasting Network.

Livingston—KETX-LP, Ch. 7, Polk County Broadcasting Co. Phone: 409-327-8916. Fax: 409-327-8916.

Technical Facilities: 31-w TPO, 0.067-kw ERP, 551-ft. above ground, 755-ft. above sea level, lat. 30° 44' 23", long. 94° 55' 30".

Holds CP for change to 3-kw ERP, BPTTL-20010116AIJ.

Transmitter: 2-mi. N of Livingston on Hwy. 59.

Began Operation: June 28, 1984.

Ownership: Polk County Broadcasting Co.

Personnel: Hal Haley, General Manager, Station Manager, Sales Manager & Chief Engineer.

Longview—KLGVL-LP, Ch. 10, International Broadcasting Network.

Technical Facilities: 80-w TPO, 0.128-kw ERP, 320-ft. above ground, 679-ft. above sea level, lat. 32° 28' 55", long. 94° 47' 31".

Transmitter: S end of Cherokee St.
 Ownership: International Broadcasting Network.

Longview—KLPN-LP, Ch. 58, Warwick Communications Inc.

Technical Facilities: 827-w TPO, 22.3-kw ERP, 740-ft. above ground, 1381-ft. above sea level, lat. 32° 36' 04", long. 94° 52' 15".

Transmitter: East Mountain at Intersection of Hwy. 80 & FM 188, N on FM 1844.

Began Operation: December 9, 1999.

Ownership: Warwick Communications Inc.

Lubbock—K48GB, Ch. 48, Ramar Communications II Ltd. Phone: 806-745-3434. Fax: 806-748-1949.

Technical Facilities: 1000-w TPO, 13.8-kw ERP, 750-ft. above ground, 3957-ft. above sea level, lat. 33° 30' 08", long. 101° 52' 20".

Transmitter: 100th & University.

Ownership: Ramar Communications II Ltd.

Personnel: Brad Moran, General Manager; Tom Wimberly, Chief Engineer; Bret Bengé, Sales Manager.

Lubbock—KBZO-LP, Ch. 51, Entravision Holdings LLC. Phone: 310-447-3870.

Studio: 1220 Broadway, Suite 500, Lubbock, TX 79401.

Technical Facilities: 60-kw ERP, 656-ft. above ground, 3881-ft. above sea level, lat. 33° 31' 33", long. 101° 52' 007".

Began Operation: January 1, 1988.

Ownership: Entravision Communications Corp.

Personnel: Mike Aradillas, General Manager & Sales Manager.

Lubbock—KGLR-LP, Ch. 30, Lubbock Television Co. Phone: 806-747-4085. Fax: 806-747-4086.

Studio: 2124 15th St., Lubbock, TX 79401.

Technical Facilities: 1000-w TPO, 14.4-kw ERP, 499-ft. above ground, 3707-ft. above sea level, lat. 33° 30' 57", long. 101° 50' 54".

Transmitter: 84th St. & Ave. L, Lubbock.

Began Operation: August 1, 1985.

Ownership: Lubbock Television Co.

Lubbock—KJTV-CA, Ch. 32, Ramar Communications II Ltd. Phone: 806-745-3434. Fax: 806-748-1949.

Studio: 9800 University Ave., Lubbock, TX 79423.

Technical Facilities: 14.6-kw ERP, 750-ft. above ground, 3957-ft. above sea level, lat. 33° 30' 08", long. 101° 52' 20".

Multichannel TV Sound: Stereo only.

Began Operation: February 1, 1997.

Ownership: Ramar Communications II Ltd.

Personnel: Brad Moran, General Manager; Tom Wimberly, Chief Engineer.

Lubbock—KUPT-LP, Ch. 14, Ramar Communications II Ltd. Phone: 806-745-3434. Fax: 806-748-1949.

Technical Facilities: 1000-w TPO, 12-kw ERP, 735-ft. above ground, 3943-ft. above sea level, lat. 33° 30' 08", long. 101° 52' 20".

Transmitter: 100th St. & University, Lubbock.

Multichannel TV Sound: Stereo only.

Ownership: Ramar Communications II Ltd.

Personnel: Larry Landaker, General Manager; Tom Wimberly, Chief Engineer.

Lubbock—KXTQ-CA, Ch. 46, Ramar Communications II Ltd. Phone: 806-745-3434. Fax: 806-748-1949.

Studio: 9800 University Ave., Lubbock, TX 79423.

Technical Facilities: 13.4-kw ERP, 750-ft. above ground, 3957-ft. above sea level, lat. 33° 30' 08", long. 101° 52' 22".

Multichannel TV Sound: Stereo only.

Began Operation: October 31, 1988.

Ownership: Ramar Communications II Ltd.

Personnel: Chuck Heinz, General Manager; Tom Wimberly, Chief Engineer; Bret Bengé, Sales Manager.

Lufkin—KFXL-LP, Ch. 58, White Knight Broadcasting of Longview License. Phone: 903-236-0051. Fax: 903-753-6637.

Technical Facilities: 1000-w TPO, 19.86-kw ERP, 650-ft. above ground, 1010-ft. above sea level, lat. 31° 21' 55", long. 94° 45' 59".

Transmitter: 0.5-mi. NW of Hwy. 103, W of Loop.

Multichannel TV Sound: Separate audio program.

Began Operation: August 4, 1997.

Ownership: White Knight Holdings Inc.

Personnel: Mark McKay, General Manager; Randy Roberts, General Sales Manager; Vicki McRae, Local Sales Manager; Randy Robinson, Sales Manager; Keith Paxton, Director, Marketing; Charles T. Small Jr., Chief Engineer.

Lufkin—KHTM-LP, Ch. 13, International Broadcasting Network.

Technical Facilities: 80-w TPO, 0.117-kw ERP, 410-ft. above ground, 751-ft. above sea level, lat. 31° 20' 18", long. 94° 41' 16".

Transmitter: 2601 E. Lufkin Ave.

Began Operation: December 2, 1993.

Ownership: International Broadcasting Network.

Lufkin—KIBN-LP, Ch. 11, International Broadcasting Network.

Began Operation: November 29, 1995.

Ownership: International Broadcasting Network.

Lufkin—KLNM-LP, Ch. 42, Millennium Communications & Productions Inc. Phone: 713-635-1938.

Technical Facilities: 1000-w TPO, 7.2-kw ERP, 300-ft. above ground, 650-ft. above sea level, lat. 31° 22' 08", long. 94° 38' 45".

Holds CP for change to 50-kw ERP, 603-ft. above ground, 989-ft. above sea level, lat. 31° 24' 29.24", long. 94° 45' 52.04". BMP TTL-20050119AAE.

Transmitter: 5-mi. NE of Lufkin.

Began Operation: August 5, 1996.

Ownership: Millennium Communications & Productions Inc.

Lufkin—KLSB-LP, Ch. 53, KM Communications Inc. Phones: 936-564-1911; 847-674-0864.

Holds CP for change to .9-kw ERP, 889-ft. above sea level, lat. 31° 21' 55", long. 94° 45' 59". BSTA-20040408ABT.

Ownership: KM Communications Inc.

Lufkin—KLUF-LP, Ch. 5, International Broadcasting Network.

Technical Facilities: 40-w TPO, 0.094-kw ERP, 440-ft. above ground, 781-ft. above sea level, lat. 31° 20' 18", long. 94° 41' 16".

Transmitter: 2601 E. Lufkin Ave.

Ownership: International Broadcasting Network.

Matador—K42ES, Ch. 42, Ramar Communications II Ltd. (KAMC Ch. 28 Lubbock)

Technical Facilities: 0.55-kw ERP, 180-ft. above ground, 3030-ft. above sea level, lat. 33° 58' 54", long. 100° 54' 48".

Ownership: Ramar Communications II Ltd.

Matador & Roaring Springs—K40FK, Ch. 40, Ramar Communications II Ltd. (KCBDD Ch. 11 Lubbock)

Technical Facilities: 0.55-kw ERP, 180-ft. above ground, 3030-ft. above sea level, lat. 33° 58' 54", long. 100° 54' 48".

Ownership: Ramar Communications II Ltd.

Matador & Roaring Springs—K45FE, Ch. 45, Ramar Communications II Ltd.

Technical Facilities: lat. 33° 58' 49", long. 100° 54' 59".

Matador & Roaring Springs—K47GE, Ch. 47, Ramar Communications II Ltd. (KLBK-TV Ch. 13 Lubbock) Phone: 806-745-3434.

Technical Facilities: 0.55-kw ERP, 180-ft. above ground, 3030-ft. above sea level, lat. 33° 58' 54", long. 100° 54' 48".

Ownership: Ramar Communications II Ltd.

McAllen—KJST-LP, Ch. 28, Faith Pleases God Church Corp. Phone: 956-412-5600.

Technical Facilities: 20-w TPO, 0.125-kw ERP, 282-ft. above ground, 380-ft. above sea level, lat. 26° 15' 23", long. 98° 13' 49".

Transmitter: 23rd St.

Began Operation: May 7, 1999.

Ownership: Faith Pleases God Church Corp.

Personnel: Chuck Ortiz, General Manager; Carlos Macias, Chief Engineer.

McAllen—KLI-A-LP, Ch. 32, Ortiz Broadcasting Corp.

Technical Facilities: 1000-w TPO, 12-kw ERP, 281-ft. above ground, 377-ft. above sea level, lat. 26° 15' 23", long. 98° 13' 49".

Holds CP for change to 793-w TPO, 13-kw ERP, 577-ft. above sea level, lat. 26° 15' 19", long. 98° 09' 41". transmitter to SE of intersection of Trenton & Tres, Edinburg, BPTTL-19990426JD.

Transmitter: 3.2-mi. N of McAllen.

Began Operation: August 4, 1998.

Ownership: Ortiz Broadcasting Corp.

McAllen—KNDF-LP, Ch. 57, Mako Communications LLC. Phone: 361-883-1763.

Studio: 4801 N. Cage, Pharr, TX 78577.

Technical Facilities: 940-w TPO, 7-kw ERP, 381-ft. above ground, 476-ft. above sea level, lat. 26° 15' 23", long. 98° 13' 49".

Began Operation: October 28, 1998.

Ownership: Mako Communications LLC.

McAllen—KSFE-LP, Ch. 67, Ortiz Broadcasting Corp.

Technical Facilities: 1000-w TPO, 12.7-kw ERP, 259-ft. above ground, 381-ft. above sea level, lat. 26° 12' 04", long. 98° 13' 53".

Transmitter: McAllen Bldg., 10th St.

Ownership: Ortiz Broadcasting Corp.

McAllen—KSTI-LP, Ch. 25, Faith Pleases God Church Corp. (KFTN-LP Ch. 30 La Feria) Phones: 956-428-4848; 956-412-5600.

Technical Facilities: 20-w TPO, 0.102-kw ERP, 300-ft. above ground, 397-ft. above sea level, lat. 26° 15' 23", long. 98° 13' 49".

Holds CP for change to 5000-w TPO, 50-kw ERP, 600-ft. above ground, 679-ft. above sea level, lat. 26° 05' 20", long. 98° 03' 44". transmitter to KNVO-TV tower on Donna Rd., BMP TTL-20000223AAH.

Transmitter: 23rd St.

Ownership: Faith Pleases God Church Corp.

Personnel: Chuck Ortiz, General Manager; Carlos Macias, Chief Engineer.

McAllen—KTFV-CA, Ch. 35, Entravision Holdings LLC. Phone: 310-552-7970.

Technical Facilities: 1000-w TPO, 33.6-kw ERP, 446-ft. above ground, 429-ft. above sea level, lat. 26° 15' 23", long. 98° 13' 50".

Transmitter: 2.17-mi. N of McAllen.

Began Operation: July 15, 1999.

Ownership: Entravision Communications Corp.

Memphis—K30HH, Ch. 30, Northfork TV Translator System. Phones: 806-259-2879; 806-259-3500.

Technical Facilities: 358-ft. above ground, 2897-ft. above sea level, lat. 34° 48' 18", long. 100° 36' 12".

Ownership: Northfork TV Translator System.

Memphis—K32EH, Ch. 32, Caprock Translator System Inc.

Technical Facilities: 0.914-kw ERP, lat. 34° 48' 35", long. 100° 36' 38".

Transmitter: 5-mi. NNW of Memphis.

Memphis—K36CA, Ch. 36, Cruze Electronics. (KCIT Ch. 14 Amarillo)

Technical Facilities: lat. 34° 48' 35", long. 100° 36' 38".

Transmitter: 5-mi. NNW of Memphis.

Memphis, Estelline & Lakeview—K38AP, Ch. 38, Caprock Translator System Inc. (KAMR-TV Ch. 4 Amarillo)

Technical Facilities: 0.81-kw ERP, lat. 34° 48' 35", long. 100° 36' 38".

Memphis, Estelline & Lakeview—K40AL, Ch. 40, Caprock Translator System Inc. (KVII-TV Ch. 7 Amarillo)

Technical Facilities: 0.81-kw ERP, lat. 34° 48' 35", long. 100° 36' 38".

Memphis, Estelline & Lakeview—K42AL, Ch. 42, Caprock Translator System Inc. (KFDA-TV Ch. 10 Amarillo)

Technical Facilities: 0.81-kw ERP, lat. 34° 48' 35", long. 100° 36' 38".

Memphis/Lakeview/Estelline—K44AK, Ch. 44, Cruze Electronics. Phone: 806-259-2879. Fax: 806-259-3500.

Technical Facilities: 100-w TPO, 0.843-kw ERP, 300-ft. above ground, 2505-ft. above sea level, lat. 34° 48' 35", long. 100° 36' 38".

Transmitter: 5-mi. NNW of Memphis.

Ownership: Cruze Electronics.

Mesquite—KATA-LP, Ch. 50, Mako Communications LLC. Phone: 361-883-1763.

Technical Facilities: 15-kw ERP, 935-ft. above ground, 1759-ft. above sea level, lat. 32° 35' 21", long. 96° 58' 12".

Ownership: Mako Communications LLC.

Midland—K40FJ, Ch. 40, Broadcast Group Ltd. Phone: 915-577-0045.

Technical Facilities: 100-w TPO, 2.5-kw ERP, 92-ft. above ground, 5751-ft. above sea level, lat. 31° 48' 57", long. 106° 29' 20".

Texas — Low Power TV & TV Translator Stations

Transmitter: KCIK-14 transmitting site.

Began Operation: December 9, 1999.

Ownership: Broadcast Group Ltd.

Monahans—K28DY, Ch. 28, Prime Time Christian Broadcasting Inc. (KMLM Ch. 42 Odessa)

Technical Facilities: lat. 31° 57' 55", long. 102° 46' 10".

Monahans—KPDN-LP, Ch. 27, Prime Time Christian Broadcasting Inc. Phone: 915-563-0420. Fax: 915-563-1736.

Technical Facilities: 1000-w TPO, 7.04-kw ERP, 499-ft. above ground, 3828-ft. above sea level, lat. 31° 57' 55", long. 102° 46' 10".

Transmitter: 3.5-mi. NW of Notrees on Oil Rd., Notrees, TX.

Multichannel TV Sound: Separate audio program.

Began Operation: April 5, 1996.

Ownership: Prime Time Christian Broadcasting Inc.

Personnel: Al Cooper, General Manager; Jay Westcott, Chief Engineer; Jeff Welter, Sales Manager.

Mount Pleasant—KMPL-LP, Ch. 54, F.V.P. Network Inc. Phone: 903-572-4351. Fax: 903-572-1705.

Technical Facilities: 1000-w TPO, 8-kw ERP, 320-ft. above ground, 670-ft. above sea level, lat. 33° 07' 33", long. 95° 01' 10".

Holds CP for change to 50-kw ERP, 171-ft. above ground, 548-ft. above sea level, lat. 33° 09' 29.8", long. 95° 01' 14.6". BPTTL-20041119AFO.

Transmitter: Approx. 2.5-mi. W, near Interstate 30.

Ownership: F.V.P. Network Inc.

Personnel: Gordon Thompson, General Manager; Mike Ross, Chief Engineer.

Mullin—K61CV, Ch. 61, Mako Communications. Phone: 361-883-1763. Fax: 361-883-3160.

Technical Facilities: 0.74-kw ERP, lat. 31° 37' 17", long. 98° 38' 31".

Ownership: Mako Communications LLC.

Nacogdoches—KNCD-LP, Ch. 2, International Broadcasting Network.

Technical Facilities: 10-w TPO, 0.62-kw ERP, 200-ft. above ground, 2575-ft. above sea level, lat. 31° 37' 45", long. 94° 40' 44".

Transmitter: 3441 Old Tyler Rd., Nacogdoches.

Began Operation: October 7, 1993.

Ownership: International Broadcasting Network.

■ **New Braunfels**—KNTA-LP, Ch. 14, Aracelis Ortiz Corp. Phone: 956-421-2635.

Technical Facilities: 17.8-kw ERP, 331-ft. above ground, 1020-ft. above sea level, lat. 29° 43' 50", long. 98° 07' 15".

Holds CP for change to 10.63-kw ERP, 1017-ft. above sea level, lat. 29° 43' 50", long. 98° 07' 12". BPTTL-990701JL.

Transmitter: 1540 N. Loop 337.

Began Operation: August 4, 1998.

Ownership: Aracelis Ortiz Corp.

New Mobeetie—K43ED, Ch. 43, Wheeler County Translator Systems Inc. (KFDA-TV Ch. 10 Amarillo)

Technical Facilities: 0.96-kw ERP, lat. 35° 35' 52", long. 100° 29' 48".

New Mobeetie—K45DY, Ch. 45, Wheeler County Translator Systems Inc. (KCIT Ch. 14 Amarillo)

Technical Facilities: lat. 35° 35' 52", long. 100° 29' 48".

Odessa—KTLD-LP, Ch. 49, Adelante Television Limited Partnership.

Technical Facilities: 200-w TPO, 1.72-kw ERP, 400-ft. above ground, 3169-ft. above sea level, lat. 31° 57' 30", long. 102° 03' 59".

Transmitter: E of State Rd. 349, 1-mi. S of I-20 intersection, SSE of Midland.

Ownership: Adelante Television Limited Partnership.

Odessa—KTLE-LP, Ch. 60, Adelante Television Limited Partnership.

Technical Facilities: 729-w TPO, 4.81-kw ERP, 289-ft. above ground, 3205-ft. above sea level, lat. 31° 51' 58", long. 102° 22' 50".

Transmitter: Odessa Junior College, University Blvd., Odessa.

Ownership: Adelante Television Limited Partnership.

Palestine—K17BP, Ch. 17, Trinity Broadcasting Network Inc. Phone: 714-832-2950. Fax: 714-730-0661.

Technical Facilities: 1000-w TPO, 3.1-kw ERP, 279-ft. above ground, 889-ft. above sea level, lat. 31° 43' 12", long. 95° 39' 08".

Transmitter: 1.5-mi. S of intersection of Rtes. 256 & 1990.

Began Operation: July 31, 1988.

Ownership: Trinity Broadcasting Network Inc.

Personnel: Paul Crouch, General Manager; Ben Miller, Chief Engineer; Rod Henke, Sales Manager.

Palestine—K24DS, Ch. 24, Eternal Truth Network Inc. Phone: 903-729-7274.

Technical Facilities: 1000-w TPO, 42.3-kw ERP, 420-ft. above ground, 797-ft. above sea level, lat. 31° 39' 56", long. 95° 38' 08".

Transmitter: Rte. 5.

Ownership: Eternal Truth Network Inc.

Paris—K02EQ, Ch. 2, WEAU Licensee Corp. (KXII Ch. 12 Sherman) Phone: 715-835-1313.

Technical Facilities: 0.904-kw ERP, lat. 33° 38' 55", long. 095° 36' 16".

Ownership: Gray Television Inc.

Paris—K08KK, Ch. 8, Channel 49 Acquisition Corp.

Technical Facilities: 10-w TPO, 0.04-kw ERP, 581-ft. above sea level, lat. 33° 40' 30", long. 95° 33' 20".

Ownership: Lockwood Broadcasting Inc.

Paris—K27GR, Ch. 27, First Baptist Church of Paris, TX. Phone: 970-785-6431.

Technical Facilities: 30.6-kw ERP, 420-ft. above ground, 1042-ft. above sea level, lat. 33° 37' 15", long. 95° 32' 51".

Ownership: First Baptist Church of Paris, Texas.

Paris—K42DA, Ch. 42, Trinity Broadcasting Network Inc. Phone: 714-832-2950. Fax: 714-730-0661.

Technical Facilities: 1000-w TPO, 13.3-kw ERP, 561-ft. above ground, 1112-ft. above sea level, lat. 33° 37' 15", long. 95° 32' 50".

Transmitter: Near Loop 286 & FM 1497, Paris.

Ownership: Trinity Broadcasting Network Inc.

Personnel: Paul F. Crouch, General Manager; Rod Henke, Sales Manager; Ben Miller, Chief Engineer.

Pecos—K20HD, Ch. 20, Comcorp of Texas License Corp. (KPEJ Ch. 24 Odessa) Phone: 337-237-1142.

Technical Facilities: 9.47-kw ERP, lat. 31° 01' 52", long. 104° 00' 43".

Pecos—K64EC, Ch. 64, Prime Time Christian Broadcasting Inc. Phone: 915-563-0420. Fax: 915-563-1736.

Technical Facilities: 20-w TPO, 3.03-kw ERP, 3038-ft. above sea level, lat. 31° 29' 57", long. 103° 19' 50".

Transmitter: 1.7-mi. N of Hwy. 80 & 10-mi. NE of Pecos.

Multichannel TV Sound: Separate audio program.

Began Operation: June 5, 1994.

Ownership: Prime Time Christian Broadcasting Inc.

Personnel: Al Cooper, General Manager; Jay Westcott, Chief Engineer; Jeff Welter, Sales Manager.

Perryton—K58EA, Ch. 58, C L & O Translator System Inc. (KCIT Ch. 14 Amarillo)

Technical Facilities: lat. 36° 07' 00", long. 100° 48' 00".

Perryton—K62DD, Ch. 62, C L & O Translator System Inc. (KACV-TV Ch. 2 Amarillo; KWET Ch. 12 Cheyenne)

Technical Facilities: 0.76-kw ERP, lat. 36° 07' 00", long. 100° 48' 00".

Perryton & Booker—K64AC, Ch. 64, C L & O Translator System Inc. (KFDA-TV Ch. 10 Amarillo)

Technical Facilities: 0.162-kw ERP, lat. 36° 06' 26", long. 100° 47' 32".

Perryton & Booker—K66AB, Ch. 66, C L & O Translator System Inc. (KAMR-TV Ch. 4 Amarillo)

Technical Facilities: 0.166-kw ERP, lat. 36° 06' 26", long. 100° 47' 32".

Perryton & Booker—K68AD, Ch. 68, C L & O Translator System Inc. (KVII-TV Ch. 7 Amarillo)

Technical Facilities: 0.166-kw ERP, lat. 36° 06' 26", long. 100° 47' 32".

Plainview—K44GL, Ch. 44, Ramar Communications II Ltd. (KUPT-LP Ch. 14 Lubbock) Phone: 806-745-3434.

Technical Facilities: 9.6-kw ERP, 371-ft. above ground, 3747-ft. above sea level, lat. 34° 13' 14", long. 101° 42' 54".

Plainview—KPGD-LP, Ch. 47, Prime Time Christian Broadcasting Inc.

Technical Facilities: 0.614-kw ERP, lat. 34° 13' 00", long. 101° 42' 00".

Quanah—K43HD, Ch. 43, Northfork TV Translator System.

Technical Facilities: 0.75-kw ERP, 1886-ft. above ground, 3517-ft. above sea level, lat. 34° 12' 41", long. 99° 44' 00".

Quitaque—K35EM, Ch. 35, Amarillo Junior College. (KACV-TV Ch. 2 Amarillo)

Technical Facilities: lat. 34° 20' 00", long. 101° 00' 11".

Rankin—K50ED, Ch. 50, Prime Time Christian Broadcasting Inc.

Technical Facilities: lat. 31° 14' 19", long. 101° 56' 32".

Raymondville—KMAO-LP, Ch. 50, Aracelis Ortiz.

Technical Facilities: 100-w TPO, 0.15-kw ERP, 500-ft. above ground, 528-ft. above sea level, lat. 26° 28' 32", long. 97° 48' 30".

Transmitter: 2-mi. W of Raymondville.

Began Operation: August 12, 1998.

Ownership: Aracelis Ortiz.

Raymondville—KRYM-LP, Ch. 55, Aracelis Ortiz Corp. Phone: 956-412-5600.

Technical Facilities: 100-w TPO, 0.5-kw ERP, 500-ft. above ground, 528-ft. above sea level, lat. 26° 28' 32", long. 97° 48' 30".

Transmitter: 2-mi. W of downtown Raymondville on Hwy. 186.

Began Operation: May 21, 1998.

Ownership: Aracelis Ortiz Corp.

Rio Grande City—K06MY, Ch. 6, Faith Pleases God Church Corp. Phone: 856-412-5600.

Technical Facilities: 6.7-w TPO, 0.04-kw ERP, 70-ft. above ground, 332-ft. above sea level, lat. 26° 24' 22", long. 98° 55' 02".

Transmitter: 0.7-mi. NE of Rosita.

Ownership: Faith Pleases God Church Corp.

Personnel: Chuck Ortiz, General Manager; Carlos Macias, Chief Engineer.

■ **Robstown**—KINE-LP, Ch. 44, Humberto Lopez. Phone: 361-284-8877. Fax: 361-284-7722.

Technical Facilities: 905-w TPO, 20-kw ERP, 256-ft. above ground, 306-ft. above sea level, lat. 27° 40' 39", long. 97° 38' 20".

Transmitter: 5612 Farm Rd. 665, Petronia.

Began Operation: August 6, 1999.

Ownership: Humberto Lopez.

Personnel: Humberto L. Lopez, General Manager; Bob Reyna, Chief Engineer; Carlos Lopez, Sales Manager.

■ **Round Rock**—KHPZ-CA, Ch. 15, KXAN Inc. Phone: 512-476-3636. Fax: 512-476-1520.

Technical Facilities: 10.6-kw ERP, 436-ft. above ground, 1296-ft. above sea level, lat. 30° 36' 04", long. 97° 39' 34".

Ownership: LIN TV Corp.

San Angelo—K44FJ, Ch. 44, Trinity Broadcasting Network Inc. (KTBN-TV Ch. 40 Santa Ana)

Technical Facilities: 12.9-kw ERP, lat. 31° 35' 21", long. 100° 31' 00".

Transmitter: State Rte. 87 & Marsh Rd. intersection.

■ **San Angelo**—KANG-LP, Ch. 41, Entrevision Holdings LLC. Phone: 310-447-3870.

Technical Facilities: 1000-w TPO, 12.5-kw ERP, 490-ft. above ground, 2879-ft. above sea level, lat. 31° 29' 41", long. 100° 28' 36".

Transmitter: 3639 N. Bryant Rd.

Ownership: Entrevision Communications Corp.

San Angelo—KEUS-LP, Ch. 31, Entravision Holdings LLC. Phone: 310-447-3870.

Technical Facilities: 1000-w TPO, 11.3-kw ERP, 490-ft. above ground, 2879-ft. above sea level, lat. 31° 29' 41", long. 100° 28' 36".

Transmitter: 3639 N. Bryant Rd.
 Ownership: Entravision Communications Corp.
 Personnel: Gerald Benavides, General Manager.

San Angelo—KPKS-LP, Ch. 51, Prime Time Christian Broadcasting Inc. Phone: 915-563-0420.

Technical Facilities: 13.78-kw ERP, 399-ft. above ground, 2433-ft. above sea level, lat. 31° 35' 21", long. 100° 31' 00".

Ownership: Prime Time Christian Broadcasting Inc.

San Angelo—KTXE-LP, Ch. 38, BlueStone License Holdings Inc. (KTXS-TV Ch. 12 Sweetwater) Phone: 915-677-2281.

Technical Facilities: 6.38-kw ERP, 390-ft. above ground, 2283-ft. above sea level, lat. 31° 29' 06", long. 100° 27' 27".

Ownership: BlueStone TV Holdings Inc.

San Antonio—K14KI, Ch. 14, Three Angels Broadcasting Network Inc. Phone: 618-627-4651. Fax: 618-627-4155.

Studio: 3391 Charley Good Rd., West Frankfort, IL 62896.

Technical Facilities: 1000-w TPO, 21-kw ERP, 193-ft. above ground, 974-ft. above sea level, lat. 29° 22' 56", long. 98° 38' 51".

Transmitter: 4917 Ravenswood Dr.

Began Operation: June 20, 1997.

Ownership: Three Angels Broadcasting Network Inc.

Personnel: Moses Primo, Chief Engineer.

San Antonio—K20BW, Ch. 20, Trinity Broadcasting Network Inc. Phone: 714-832-2950. Fax: 714-730-0661.

Technical Facilities: 1000-w TPO, 57.9-kw ERP, 131-ft. above ground, 1161-ft. above sea level, lat. 29° 31' 10", long. 98° 34' 15".

Transmitter: Wurzbach Rd. & Fredericksburg Rd., San Antonio.

Ownership: Trinity Broadcasting Network Inc.

Personnel: Jim R. Moss, Executive Director.

San Antonio—K40IH, Ch. 40, Mako Communications LLC. Phone: 361-883-1763.

Technical Facilities: 7-kw ERP, 420-ft. above ground, 1099-ft. above sea level, lat. 29° 26' 29.06", long. 98° 30' 21.7".

Began Operation: January 15, 1994.

Ownership: Mako Communications LLC.

Personnel: Terry Tackitt, General Manager; Victor Pfau, Chief Engineer.

San Antonio—K45FJ, Ch. 45, Trinity Broadcasting Network Inc. Phone: 714-832-2950. Fax: 714-730-0661.

Studio: 600 N. Loop 1604 E, San Antonio, TX 78232.

Technical Facilities: 1000-w TPO, 2.5-kw ERP, 266-ft. above ground, 1204-ft. above sea level, lat. 29° 37' 12", long. 98° 22' 49".

Transmitter: 5031 Judson Rd., San Antonio, 12-mi. N of Loop 1604.

Ownership: Trinity Broadcasting Network Inc.

Personnel: Rick Rodriguez, Sales Representative; Dale Taylor, Chief Engineer.

San Antonio—K52EA, Ch. 52, Ortiz Broadcasting Corp. Phone: 210-421-2635. Fax: 210-225-0052.

Technical Facilities: 1000-w TPO, 17.7-kw ERP, 422-ft. above ground, 1078-ft. above sea level, lat. 29° 25' 21", long. 98° 29' 26".

Holds CP for change to 12-kw ERP, 1214-ft. above sea level, lat. 29° 25' 41", long. 98° 29' 32". transmitter to 112 E. Pecan Blvd., BPTTL-19990630JB.

Transmitter: Tower Life Bldg.

Ownership: Ortiz Broadcasting Corp.

Personnel: Edward Rivera, General Manager; Carlos Ortiz, Sales Manager.

San Antonio—KBNB-LP, Ch. 10, Canal Plus LLC. Phone: 305-608-8669.

Technical Facilities: 0.999-kw ERP, 436-ft. above ground, 1078-ft. above sea level, lat. 29° 25' 21", long. 98° 29' 28".

Ownership: Canal Plus LLC.

San Antonio—KFLZ-CA, Ch. 7, B Communications Joint Venture. Phone: 361-289-0125.

Technical Facilities: 10-w TPO, 0.122-kw ERP, 193-ft. above ground, 725-ft. above sea level, lat. 29° 18' 04", long. 98° 24' 59".

Holds CP for change to 1-kw ERP, 344-ft. above ground, 1037-ft. above sea level, lat. 29° 27' 34", long. 98° 24' 24". BPTVL-20010605ACL.

Transmitter: 1-mi. SW of I-37 S on Blue Wing Rd.

Began Operation: April 23, 1998.

Ownership: B Communications Joint Venture.

San Antonio—KGMM-CA, Ch. 44, Caballero Television Texas LLC. Phone: 972-503-6800. Fax: 972-503-6801.

Technical Facilities: 835-w TPO, 9-kw ERP, 460-ft. above ground, 1380-ft. above sea level, lat. 29° 31' 25", long. 98° 43' 25".

Holds CP for change to 51-kw ERP, 899-ft. above ground, 1424-ft. above sea level, lat. 29° 17' 39", long. 98° 15' 30". BMPTTA-20030508AAC.

Transmitter: 0.5-mi. S of Galm Rd. & 0.5-mi. W of Shaenfield Rd.

Began Operation: June 17, 1999.

Ownership: Caballero Television LLC.

Personnel: Eduardo Caballero, Chief Executive Officer.

San Antonio—KMHZ-LP, Ch. 65, Louis Martinez Family Group LLC. Phone: 909-940-1700.

Technical Facilities: 1000-w TPO, 31.8-kw ERP, 203-ft. above ground, 1223-ft. above sea level, lat. 29° 30' 28", long. 98° 34' 23".

Holds CP for change to 0.999-kw ERP, 459-ft. above ground, 1139-ft. above sea level, lat. 29° 26' 29", long. 98° 30' 21.7". BMPTVL-20021231AGH.

Transmitter: Methodist Hospital, 7700 Curl Dr.

Began Operation: May 7, 1999.

Ownership: Louis Martinez Family Group LLC.

San Antonio—KNIC-CA, Ch. 17, Telefutura Partnership of San Antonio. Phone: 512-824-5812.

Technical Facilities: 1000-w TPO, 36.8-kw ERP, 548-ft. above ground, 1220-ft. above sea level, lat. 29° 25' 41", long. 98° 29' 32".

Transmitter: NBC Plaza, 112 E. Pecan, San Antonio.

Ownership: Univision Communications Inc.

San Antonio—KOBLS-LP, Ch. 43, Clark Ortiz. Phone: 210-412-8605. Fax: 210-440-0542.

Technical Facilities: 1000-w TPO, 6-kw ERP, 125-ft. above ground, 1010-ft. above sea level, lat. 29° 28' 45", long. 98° 29' 33".

Transmitter: Abe Lincoln & Whitley Rds. intersection.

Ownership: Clark Ortiz.

San Antonio—KRYT-LP, Ch. 51, Aracelis Ortiz. Phone: 210-399-7981.

Technical Facilities: 994-w TPO, 60-kw ERP, 469-ft. above ground, 1391-ft. above sea level, lat. 29° 17' 39", long. 98° 15' 30".

Transmitter: FM 1560 & Galm Rd.

Began Operation: May 7, 1999.

Ownership: Aracelis Ortiz.

San Antonio—KSAA-LP, Ch. 28, Mako Communications LLC. Phones: 361-883-1763; 361-883-3160.

Technical Facilities: 1000-w TPO, 14.5-kw ERP, 361-ft. above ground, 1041-ft. above sea level, lat. 29° 26' 30", long. 98° 30' 23".

Transmitter: 4-mi. from Elmendorf.

Began Operation: April 1, 1994.

Ownership: Mako Communications LLC.

San Antonio—KTDF-LP, Ch. 18, Joseph W. Shaffer. (KTVN-TV Ch. 40 Santa Ana) Phone: 928-717-0828.

Technical Facilities: 11.5-kw ERP, 547-ft. above ground, 1220-ft. above sea level, lat. 29° 25' 42", long. 98° 29' 33".

San Antonio—KVDF-CA, Ch. 31, Mako Communications LLC. Phone: 361-883-1763. Fax: 361-883-3160.

Technical Facilities: 1000-w TPO, 38.4-kw ERP, 469-ft. above ground, 1148-ft. above sea level, lat. 29° 26' 30", long. 98° 30' 28".

Transmitter: 1010 W. Laurel.

Began Operation: September 6, 1996.

Ownership: Mako Communications LLC.

Personnel: Brett Huggins, Chief Engineer.

San Antonio—KXTM-LP, Ch. 21, Humberto Lopez. Phone: 361-289-8877. Fax: 361-289-7722.

Technical Facilities: 26.4-kw ERP, 801-ft. above ground, 1325-ft. above sea level, lat. 29° 17' 39", long. 98° 15' 30".

Multichannel TV Sound: Stereo and separate audio program.

Began Operation: May 31, 1998.

Ownership: Humberto Lopez.

San Marcos—K40CT, Ch. 40, KXAN Inc. (KXAN-TV Ch. 36 Austin)

Technical Facilities: 8.6-kw ERP, lat. 29° 53' 30", long. 097° 57' 003".

San Marcos—KHPM-CA, Ch. 40, KXAN Inc. Phone: 512-476-3636. Fax: 512-476-1520.

Technical Facilities: 1000-w TPO, 8.61-kw ERP, 108-ft. above ground, 892-ft. above sea level, lat. 29° 53' 30", long. 97° 57' 03".

Transmitter: Near San Marcos Academy.

Ownership: LIN TV Corp.

San Marcos—KT XU-LP, Ch. 47, Gerald E. Benavides. Phone: 361-289-0125.

Technical Facilities: 3-kw ERP, 787-ft. above ground, 1609-ft. above sea level, lat. 30° 19' 23", long. 97° 47' 58".

Transmitter: Mathews & Pecan Sts.

Ownership: Gerald G. Benavides.

Seminole—K17FX, Ch. 17, Ramar Communications II Ltd.

Technical Facilities: 6.8-kw ERP, 400-ft. above ground, 4012-ft. above sea level, lat. 32° 43' 30", long. 102° 38' 001".

Seminole—K55IF, Ch. 55, Ramar Communications II Ltd.

Technical Facilities: 6.8-kw ERP, 400-ft. above ground, 3684-ft. above sea level, lat. 32° 43' 30", long. 102° 38' 001".

Seminole—K58GN, Ch. 58, Trinity Broadcasting Network Inc.

Technical Facilities: 10-kw ERP, lat. 32° 43' 54", long. 102° 38' 53".

Seminole—KSGD-LP, Ch. 49, Prime Time Christian Broadcasting Inc.

Technical Facilities: 0.87-kw ERP, lat. 32° 44' 47", long. 102° 40' 10".

Holds CP for change to 250-ft. above ground, 3573-ft. above sea level, lat. 32° 43' 27", long. 102° 39' 28". BPTTL-20050323ACB.

Transmitter: 2.75-mi. N & 0.75-mi. E of Seminole off of FM 214.

Ownership: Prime Time Christian Broadcasting Inc.

Snyder—K07TZ, Ch. 7, Ramar Communications Inc. Phone: 806-745-3434. Fax: 806-748-1949.

Technical Facilities: 10-w TPO, 0.059-kw ERP, 328-ft. above ground, 2818-ft. above sea level, lat. 32° 46' 52", long. 100° 53' 52".

Holds CP for change to 9.31-kw ERP, 310-ft. above ground, 2745-ft. above sea level, lat. 32° 45' 34", long. 100° 54' 47". BMPTT-20041214AFP.

Transmitter: 1.5-mi. NW of Snyder city limits & Rte. 208.

Ownership: Ramar Communications II Ltd.

Snyder—K42ET, Ch. 42, Ramar Communications II Ltd.

Technical Facilities: 9.31-kw ERP, 310-ft. above ground, 2745-ft. above sea level, lat. 32° 45' 34", long. 100° 54' 47".

Ownership: Ramar Communications II Ltd.

Snyder—K44FG, Ch. 44, Nexstar Finance Inc. (KLBK-TV Ch. 13 Lubbock; KCBD Ch. 11 Lubbock) Phone: 972-373-8800.

Technical Facilities: 0.08-kw ERP, lat. 32° 46' 52", long. 100° 53' 52".

Ownership: Nexstar Broadcasting Group Inc.

Snyder—K49GT, Ch. 49, Ramar Communications II Ltd. (KIDY Ch. 6 San Angelo) Phone: 806-745-3434.

Technical Facilities: 9.31-kw ERP, 310-ft. above ground, 2745-ft. above sea level, lat. 32° 45' 34", long. 100° 54' 47".

Ownership: Ramar Communications II Ltd.

Somerville—K35DI, Ch. 35, Gerald Benavides. Phone: 361-289-0125. Fax: 361-289-6448.

Technical Facilities: 1.01-kw ERP, 98-ft. above ground, 351-ft. above sea level, lat. 30° 20' 40", long. 96° 31' 43".

Holds CP for change to 50-kw ERP, 459-ft. above ground, 761-ft. above sea level, lat. 30° 09' 54", long. 96° 19' 57". BPTTL-20030320AAS.

Ownership: Gerald G. Benavides.

Stamford—KIDT-LP, Ch. 44, Sage Broadcasting Corp./KIDY-TV.

Technical Facilities: 10-kw ERP, 515-ft. above ground, 2205-ft. above sea level, lat. 32° 56' 16", long. 99° 57' 20".

Holds CP for change to 8.2-kw ERP, BMPTTA-20050223AAK.

Transmitter: 0.7-mi. NW of FM 1661.

Texas — Low Power TV & TV Translator Stations

Ownership: Sage Broadcasting Corp.

Stockton—KDTS-LP, Ch. 52, Word of God Fellowship Inc. Phone: 817-858-9955. Fax: 817-571-7478.

Technical Facilities: 7.68-kw ERP, 394-ft. above ground, 413-ft. above sea level, lat. 37° 59' 30", long. 121° 17' 17".

Ownership: Word of God Fellowship Inc.

■ **Sweetwater**—KIDB-CA, Ch. 35, Sage Broadcasting. Phone: 915-655-6006. Fax: 915-673-2345.

Technical Facilities: 7.03-kw ERP, 325-ft. above ground, 2581-ft. above sea level, lat. 32° 25' 50.3", long. 100° 16' 51".

Holds CP for change to 8.8-kw ERP, , BPTTA-20040519AAR.

Began Operation: January 9, 1997.

Ownership: Sage Broadcasting Corp.

Texarkana—K30EA, Ch. 30, Trinity Broadcasting Network Inc. (KTBN-TV Ch. 40 Santa Ana)

Technical Facilities: 13.5-kw ERP, lat. 33° 25' 48", long. 094° 005' 008".

■ **Texarkana**—K41EQ, Ch. 41, Three Angels Broadcasting Network Inc. Phone: 618-627-4651. Fax: 618-627-4155.

Studio: RR 3, Box 176A, State Rte. 34, Thompsonville, IL 62890.

Technical Facilities: 1000-w TPO, 9.08-kw ERP, 774-ft. above sea level, lat. 33° 25' 48", long. 94° 05' 08".

Transmitter: SW of Rosewood St. & Westlawn Dr.

Ownership: Three Angels Broadcasting Network Inc.

Personnel: Moses Primo, Chief Engineer; Linda Shelton, Program Director.

Texline—K02AA, Ch. 2, Texline Lions Club. (KFDA-TV Ch. 10 Amarillo)

Technical Facilities: 4.65-kw ERP, lat. 36° 22' 31", long. 103° 001' 28".

Turkey & Quitaque—K54AW, Ch. 54, Arnold Cruze. (KAMR-TV Ch. 4 Amarillo) Phone: 806-259-2879.

Technical Facilities: 0.47-kw ERP, 121-ft. above ground, 3251-ft. above sea level, lat. 34° 24' 001", long. 101° 007' 11".

Holds CP for change to 184-ft. above ground, 3330-ft. above sea level, BPTT-20010724AAH.

Turkey & Quitaque—K56DM, Ch. 56, Arnold Cruze. (KVLI-TV Ch. 7 Amarillo) Phone: 806-259-2879.

Technical Facilities: 0.14-kw ERP, lat. 34° 23' 33", long. 101° 007' 30".

Holds CP for change to 0.47-kw ERP, 184-ft. above ground, 3330-ft. above sea level, lat. 34° 24' 001", long. 101° 007' 11". BPTT-20010724AAE.

Turkey & Quitaque—K58DF, Ch. 58, Arnold Cruze. (KFDA-TV Ch. 10 Amarillo) Phone: 806-259-2879.

Technical Facilities: 0.47-kw ERP, lat. 34° 23' 33", long. 101° 007' 30".

Holds CP for change to 0.47-kw ERP, 184-ft. above ground, 3330-ft. above sea level, lat. 34° 24' 001", long. 101° 007' 11". BPTT-20010724AAF.

Turkey & Quitaque—K60BW, Ch. 60, Arnold Cruze. (KCIT Ch. 14 Amarillo) Phone: 806-259-2879.

Technical Facilities: lat. 34° 23' 33", long. 101° 007' 30".

Holds CP for change to 0.47-kw ERP, 184-ft. above ground, 3330-ft. above sea level, lat. 34° 24' 001", long. 101° 007' 11". BPTT-20010724AAG.

Tyler—K20DL, Ch. 20, Progressive Cable Communications Inc.

Technical Facilities: 1000-w TPO, 8.9-kw ERP, 889-ft. above sea level, lat. 32° 21' 43", long. 95° 16' 10".

Transmitter: 0.37-mi. N of Commerce St. & Loop 323.

Began Operation: June 21, 1994.

Ownership: Progressive Communications Inc.

Tyler—KTPN-LP, Ch. 48, White Knight Broadcasting of Longview License. Phone: 903-234-2248. Fax: 903-753-6637.

Technical Facilities: 988-w TPO, 17.3-kw ERP, 430-ft. above ground, 882-ft. above sea level, lat. 32° 21' 43", long. 95° 16' 10".

Transmitter: 1702 E. Commerce St., Tyler.

Began Operation: October 15, 1993.

Ownership: White Knight Holdings Inc.

■ **Tyler-Jacksonville**—K26GA, Ch. 26, Three Angels Broadcasting Network Inc. Phone: 618-627-4651. Fax: 618-627-4155.

Studio: 3391 Charley Good Rd., West Frankfort, IL 62896.

Technical Facilities: 1000-w TPO, 36-kw ERP, 500-ft. above ground, 1083-ft. above sea level, lat. 32° 03' 40", long. 95° 18' 50".

Transmitter: 0.9-mi. W of Hwy. 69.

Ownership: Three Angels Broadcasting Network Inc.

Personnel: Moses Primo, Chief Engineer.

Uvalde—K15BV, Ch. 15, Trinity Broadcasting Network Inc. Phone: 714-832-2950. Fax: 714-730-0661.

Technical Facilities: 1000-w TPO, 0.9-kw ERP, 121-ft. above ground, 1119-ft. above sea level, lat. 29° 10' 48", long. 99° 48' 47".

Transmitter: 1.4-mi. S of US Rte. 90 & SR 481, near Uvalde.

Began Operation: October 26, 1992.

Ownership: Trinity Broadcasting Network Inc.

Personnel: Paul F. Crouch, General Manager; Ben Miller, Chief Engineer; Rod Henke, Sales Manager.

Uvalde—K61FM, Ch. 61, J.B. Salazar. (KSAT-TV Ch. 12 San Antonio) Phone: 830-278-3523. Fax: 830-591-1120.

Technical Facilities: lat. 29° 15' 38", long. 099° 44' 47".

Holds CP for change to 0.999-kw ERP, 51-ft. above ground, 1200-ft. above sea level, lat. 29° 15' 41", long. 99° 44' 54". BPTTL-20011009AAB.

Ownership: J. B. Salazar.

Uvalde—K69FC, Ch. 69, J.B. Salazar. Phone: 830-278-3523. Fax: 830-591-1120.

Technical Facilities: lat. 29° 15' 38", long. 099° 44' 46".

Holds CP for change to 10-kw ERP, 312-ft. above ground, 1378-ft. above sea level, lat. 29° 22' 008", long. 99° 20' 58". BPTTL-20040525A1T.

Ownership: J. B. Salazar.

Uvalde—KNHB-LP, Ch. 7, Faith Pleases God Church Corp.

Technical Facilities: 0.108-kw ERP, 100-ft. above ground, 1007-ft. above sea level, lat. 29° 12' 25", long. 99° 47' 55".

Ownership: Faith Pleases God Church Corp.

Uvalde & Knippa—K72BN, Ch. 72, J.B. Salazar. Phone: 830-278-3523.

Technical Facilities: 0.05-kw ERP, lat. 29° 15' 38", long. 099° 44' 47".

Holds CP for change to 0.999-kw ERP, 51-ft. above ground, 1201-ft. above sea level, lat. 29° 15' 40", long. 99° 44' 53". BPTTL-20011009AAE.

Ownership: J. B. Salazar.

Uvalde (rural portions) & Knippa—K65EQ, Ch. 65, J.B. Salazar. Phone: 830-278-3523. Fax: 830-591-1120.

Technical Facilities: 20-w TPO, 0.061-kw ERP, 52-ft. above ground, 1194-ft. above sea level, lat. 29° 15' 38", long. 99° 44' 46".

Holds CP for change to 0.999-kw ERP, 51-ft. above ground, 1200-ft. above sea level, lat. 29° 15' 41", long. 99° 44' 53". BPTTL-20011009AAC.

Transmitter: Big Mountain, Kennedy Ranch, Uvalde.

Ownership: J. B. Salazar.

Uvalde rural area—K59EY, Ch. 59, J.B. Salazar. Phone: 830-278-3523.

Technical Facilities: 9.99-kw ERP, 69-ft. above ground, 1211-ft. above sea level, lat. 29° 15' 38", long. 99° 44' 46".

Holds CP for change to 9.99-kw ERP, 328-ft. above ground, 1373-ft. above sea level, lat. 29° 21' 46", long. 99° 37' 14". BPTTL-20030805ACJ.

Ownership: J. B. Salazar.

Victoria—K43DV, Ch. 43, Trinity Broadcasting Network Inc. (KTBN-TV Ch. 40 Santa Ana)

Technical Facilities: lat. 28° 49' 000", long. 097° 003' 57".

■ **Victoria**—KBGS-LP, Ch. 51, Club Communications. Phones: 512-814-9830; 512-575-5555. Fax: 512-855-2718.

Technical Facilities: 100-w TPO, 0.5-kw ERP, 489-ft. above ground, 579-ft. above sea level, lat. 28° 46' 42", long. 96° 58' 08".

Holds CP for change to 453-ft. above ground, 531-ft. above sea level, lat. 28° 46' 43", long. 96° 58' 009". BMJPTTL-20000822AAW.

Transmitter: 3112-A Pleasant Green Dr.

Began Operation: April 25, 1987.

Ownership: Club Communications.

Personnel: Gerald Benavides, Operator.

■ **Victoria**—KCPV-LP, Ch. 7, Club Communications. Phones: 512-814-9830; 512-575-5555. Fax: 512-855-2718.

Technical Facilities: 100-w TPO, 0.5-kw ERP, 489-ft. above ground, 577-ft. above sea level, lat. 28° 46' 42", long. 96° 58' 08".

Holds CP for change to 500-w TPO, 3-kw ERP, 479-ft. above ground, transmitter to 0.12-mi. W of Hwy. 87, 2.79-mi. S of Victoria, BPTTL-20000210ABS.

Transmitter: 3112-A Pleasant Green Dr.

Began Operation: August 1, 1981.

Ownership: Club Communications.

Personnel: Gerald Benavides, General Manager.

Victoria—KMOL-LP, Ch. 17, Saga Broadcasting LLC. Phone: 313-886-7070.

Technical Facilities: 50-kw ERP, 417-ft. above ground, 559-ft. above sea level, lat. 28° 50' 42", long. 97° 07' 33".

Ownership: Saga Communications Inc.

Victoria—KUNU-LP, Ch. 21, Saga Communications Inc.

Technical Facilities: 1-kw ERP, 396-ft. above ground, 486-ft. above sea level, lat. 28° 46' 37", long. 96° 57' 45".

Began Operation: December 4, 1998.

Ownership: Saga Communications Inc.

■ **Victoria**—KVHM-LP, Ch. 31, Humberto Lopez. Phone: 361-575-9533. Fax: 361-575-9502.

Technical Facilities: 1000-w TPO, 27-kw ERP, 324-ft. above ground, 374-ft. above sea level, lat. 28° 46' 04", long. 96° 59' 12".

Transmitter: Hand Rd., 2.8-mi. from Victoria.

Began Operation: August 21, 1998.

Ownership: Humberto Lopez.

Personnel: Homer Lopez, General Manager; Ray Lopez, Chief Engineer; Ernest Lopez, Sales Manager.

Victoria—KVIT-LP, Ch. 34, Club Communications. Phones: 512-814-9830; 512-575-5555. Fax: 512-855-2718.

Technical Facilities: 40-kw ERP, 1148-ft. above ground, 1227-ft. above sea level, lat. 29° 34' 16", long. 95° 30' 38".

Transmitter: 3112-A Pleasant Green Dr.

Began Operation: September 19, 1985.

Ownership: Club Communications.

Personnel: Gerald Benavides, General Manager.

Victoria—KVTX-LP, Ch. 45, Saga Broadcasting Corp. Phone: 313-886-7070.

Technical Facilities: 500-w TPO, 1-kw ERP, 396-ft. above ground, 486-ft. above sea level, lat. 28° 46' 37", long. 96° 57' 45".

Holds CP for change to 446-ft. above ground, 535-ft. above sea level, BPTTL-20000714AAQ.

Transmitter: 5-mi. SE of Victoria.

Began Operation: September 29, 1999.

Ownership: Saga Communications Inc.

Victoria—KXTS-LP, Ch. 41, Saga Broadcasting Corp. Phone: 313-886-7070.

Technical Facilities: 156-w TPO, 1-kw ERP, 495-ft. above ground, 574-ft. above sea level, lat. 28° 46' 41", long. 96° 57' 38".

Transmitter: 5-mi. SE of Victoria.

Ownership: Saga Communications Inc.

Waco—K38FN, Ch. 38, National Minority TV Assn. (KTBN-TV Ch. 40 Santa Ana)

Technical Facilities: 41-kw ERP, lat. 31° 28' 000", long. 097° 11' 14".

Transmitter: 1.4-mi. SE of Interstate 35 as it crosses Little Elm Creek.

Waxahachie—KNAV-LP, Ch. 22, Tuck Properties Inc. Phone: 903-874-6501. Fax: 903-874-4636.

Studio: 3200 W. 7th Ave., Corsicana, TX 75110.

Technical Facilities: 150-kw ERP, 1142-ft. above ground, 1972-ft. above sea level, lat. 32° 35' 21", long. 96° 58' 12".

Began Operation: November 1, 1984.

Ownership: Tuck Properties Inc.

Personnel: Brian J. Weber, Chief Engineer.

Welch—KWGD-LP, Ch. 19, Prime Time Christian Broadcasting Inc. Phone: 915-563-0420. Fax: 915-563-1736.

Technical Facilities: 100-w TPO, 0.8-kw ERP, 210-ft. above ground, 3337-ft. above sea level, lat. 32° 57' 52", long. 102° 07' 49".

Transmitter: 2.5-mi. N of Welch, off Hwy. 137. Began Operation: February 1, 1996.

Ownership: Prime Time Christian Broadcasting Inc.

Personnel: Al Cooper, General Manager; Jay Wescott, Chief Engineer; Jeff Welter, Sales Manager.

Wellington—K27BZ, Ch. 27, Greenbelt TV Translator System Inc. (KCIT Ch. 14 Amarillo) Technical Facilities: 0.216-kw ERP, lat. 34° 46' 14", long. 100° 11' 28".

Wellington & Dodson—K29BH, Ch. 29, Greenbelt TV Translator System Inc. (KAMR-TV Ch. 4 Amarillo)

Technical Facilities: 0.02-kw ERP, lat. 34° 46' 14", long. 100° 11' 28".

Wellington & Dodson—K31BZ, Ch. 31, Greenbelt TV Translator System Inc. (KVII-TV Ch. 7 Amarillo)

Technical Facilities: lat. 34° 46' 14", long. 100° 11' 28".

Wellington & Dodson—K33CF, Ch. 33, Greenbelt TV Translator System Inc. (KFDA-TV Ch. 10 Amarillo)

Technical Facilities: lat. 34° 46' 14", long. 100° 11' 28".

Wellington-Dodson—K27BZ, Ch. 27, Greenbelt TV Translator System Inc.

Technical Facilities: 20-w TPO, 0.216-kw ERP, 226-ft. above ground, 2192-ft. above sea level, lat. 34° 46' 14", long. 100° 11' 28".

Transmitter: 4-mi. S of Wellington.

Ownership: Greenbelt TV Translator System Inc. Note: Operating as a translator; primary station KJTV, Lubbock, TX

Wheeler County—K39AN, Ch. 39, Wheeler County Translator System Inc. (KFDA-TV Ch. 10 Amarillo)

Technical Facilities: 0.95-kw ERP, lat. 35° 35' 52", long. 100° 29' 48".

Wheeler County—K41BW, Ch. 41, Wheeler County Translator System Inc. (KAMR-TV Ch. 4 Amarillo)

Technical Facilities: 1-kw ERP, lat. 35° 35' 52", long. 100° 29' 48".

Wichita Falls—K20DN, Ch. 20, Christian Family Network Television Inc. Phone: 817-723-2764. Fax: 817-766-1373.

Technical Facilities: 100-w TPO, 1.24-kw ERP, 1063-ft. above sea level, lat. 33° 54' 31", long. 98° 29' 45".

Transmitter: 1200 9th St.

Began Operation: December 2, 1993.

Personnel: Rod Payne, General Manager.

Wichita Falls—K22FE, Ch. 22, Family Broadcasting Group Inc. (KSBI Ch. 52 Oklahoma City) Phone: 405-373-2511.

Technical Facilities: 9-kw ERP, lat. 33° 53' 50", long. 98° 32' 33".

Transmitter: 3412 Onaway Trail.

Ownership: Family Broadcasting Group Inc.

Wichita Falls—K24AD, Ch. 24, North Texas Public Broadcasting Inc. (KERA-TV Ch. 13 Dallas)

Technical Facilities: 4.5-kw ERP, lat. 33° 54' 00", long. 098° 32' 21".

Wichita Falls—K26DL, Ch. 26, National Minority TV Inc. (KTBN-TV Ch. 40 Santa Ana)

Technical Facilities: lat. 33° 53' 00", long. 098° 36' 10".

■ **Wichita Falls**—K30DJ, Ch. 30, Christian Family Network Television. Phone: 817-723-2764. Fax: 817-766-1373.

Technical Facilities: 27.2-kw ERP, 440-ft. above ground, 1309-ft. above sea level, lat. 33° 53' 50", long. 98° 32' 33".

Wichita Falls—KJBO-LP, Ch. 35, Mission Broadcasting of Wichita Falls Inc. Phone: 330-335-8808.

Studio: 3800 Call Field Rd., Wichita Falls, TX 76308.

Technical Facilities: 1000-w TPO, 10.5-kw ERP, 400-ft. above ground, 1411-ft. above sea level, lat. 33° 53' 50", long. 98° 32' 33".

Transmitter: 3700 Onaway Trail, Wichita Falls.

Began Operation: July 1, 1988.

Ownership: Mission Broadcasting Inc.

Personnel: Pete D'Acosta, General Manager.

Utah

Alton—K34FO, Ch. 34, Western Kane County Service District No. 1. (KJZZ-TV Ch. 14 Salt Lake City) Phone: 435-644-5089.

Technical Facilities: 20-ft. above ground, 7913-ft. above sea level, lat. 37° 22' 26", long. 112° 32' 007".

Alton & Kane County (rural)—K09NV, Ch. 9, Long Valley TV. (KTVX Ch. 4 Salt Lake City)

Technical Facilities: 0.127-kw ERP, lat. 37° 22' 26", long. 112° 32' 007".

Alton & Kane County (rural)—K110C, Ch. 11, Long Valley TV. (KUTV Ch. 2 Salt Lake City)

Technical Facilities: 0.122-kw ERP, lat. 37° 22' 26", long. 112° 32' 007".

Alton & Kane County (rural)—K130R, Ch. 13, Long Valley TV. (KSL-TV Ch. 5 Salt Lake City)

Technical Facilities: 0.122-kw ERP, lat. 37° 22' 26", long. 112° 32' 007".

Alton & Kane County (rural)—K38IN, Ch. 38, U. of Utah. (KUED Ch. 7 Salt Lake City)

Technical Facilities: 0.068-kw ERP, 20-ft. above ground, 7933-ft. above sea level, lat. 37° 22' 26", long. 112° 32' 007".

Ownership: U. of Utah.

Antimony—K02FA, Ch. 2, Antimony Town Inc. (KTVX Ch. 4 Salt Lake City)

Technical Facilities: 0.002-kw ERP, lat. 38° 10' 50", long. 112° 002' 30".

Antimony—K04FG, Ch. 4, Antimony Town Inc. (KUTV Ch. 2 Salt Lake City)

Technical Facilities: 0.008-kw ERP, lat. 38° 10' 50", long. 112° 002' 30".

Antimony—K05DO, Ch. 5, Antimony Town Inc. (KSL-TV Ch. 5 Salt Lake City)

Technical Facilities: 0.002-kw ERP, lat. 38° 10' 50", long. 112° 002' 30".

Antimony—K42CO, Ch. 42, Piute County. Phone: 435-577-2840.

Technical Facilities: 0.72-kw ERP, 26-ft. above ground, 7428-ft. above sea level, lat. 38° 10' 57", long. 112° 002' 25".

Antimony—K44GA, Ch. 44, U. of Utah. (KUED Ch. 7 Salt Lake City) Phone: 801-585-3601.

Technical Facilities: 0.72-kw ERP, 26-ft. above ground, 7428-ft. above sea level, lat. 38° 10' 57", long. 112° 002' 25".

Apple Valley—K30DE, Ch. 30, U. of Utah. (KUTV Ch. 2 Sat Lake City)

Technical Facilities: lat. 37° 07' 00", long. 113° 007' 50".

Apple Valley—K34CX, Ch. 34, Washington County. (KUED Ch. 7 Salt Lake City)

Technical Facilities: lat. 37° 07' 00", long. 113° 007' 50".

Aurora—K53CF, Ch. 53, KUTV Holdings Inc.

Technical Facilities: 4.18-kw ERP, 30-ft. above ground, 8514-ft. above sea level, lat. 39° 29' 31", long. 111° 49' 40".

Ownership: Viacom Inc.

Aurora & Juab County—K51BK, Ch. 51, Clear Channel Broadcasting Licenses Inc. (KTVX Ch. 4 Salt Lake City)

Technical Facilities: 11.5-kw ERP, lat. 39° 29' 24", long. 111° 49' 006".

Aurora & Juab County (rural)—K56BB, Ch. 56, Fox TV Stations Inc. (KSTU Ch. 13 Salt Lake City)

Technical Facilities: 1.9-kw ERP, lat. 39° 29' 24", long. 111° 49' 006".

Beaver—K24FE, Ch. 24, Bonneville Holding Co. Phone: 801-575-7517.

Technical Facilities: 0.956-kw ERP, 48-ft. above ground, 9718-ft. above sea level, lat. 38° 31' 005", long. 113° 17' 003".

Ownership: Bonneville International Corp.

Beaver—K36FM, Ch. 36, Beaver City. (KBYU-TV Ch. 11 Provo)

Technical Facilities: lat. 38° 27' 004", long. 112° 39' 005".

Beaver—K40FT, Ch. 40, U. of Utah. (KUEN Ch. 9 Ogden)

Technical Facilities: 0.709-kw ERP, lat. 38° 27' 004", long. 112° 39' 005".

Transmitter: Gills Hill, 12-mi. N of Beaver.

Beaver—K42EX, Ch. 42, Beaver City. (KJZZ-TV Ch. 14 Salt Lake City; KTVX Ch. 4 Salt Lake City)

Technical Facilities: lat. 38° 27' 004", long. 112° 39' 005".

Beaver & Millard Counties rural—K18EB, Ch. 18, Iron County. (KJZZ-TV Ch. 14 Salt Lake City)

Technical Facilities: lat. 38° 31' 005", long. 113° 17' 003".

Beaver (rural)—K33FW, Ch. 33, Iron County. (KTVX Ch. 4 Salt Lake City) Phone: 435-477-8341.

Technical Facilities: 0.956-kw ERP, lat. 38° 31' 005", long. 113° 17' 003".

Transmitter: Frisco Peak, WNW of Milford.

Beaver (rural), Iron & Millard Counties—K29DT, Ch. 29, Iron County. (KUTV Ch. 2 Salt Lake City) Phone: 435-477-8341.

Technical Facilities: 0.956-kw ERP, 48-ft. above ground, 9720-ft. above sea level, lat. 38° 31' 005", long. 113° 17' 003".

Transmitter: 18-mi. WNW of Milford.

Beaver City—K38GF, Ch. 38, Beaver City. (KSTU Ch. 13 Salt Lake City) Phone: 435-438-2451.

Technical Facilities: 0.75-kw ERP, 29-ft. above ground, 7871-ft. above sea level, lat. 38° 27' 004", long. 112° 39' 005".

Beaver County (rural), Hamilton Fort & Newcastle—K22FS, Ch. 22, KUTV Holdings, Inc. (KUTV Ch. 2 Salt Lake City) Phone: 202-457-4518.

Technical Facilities: 0.956-kw ERP, 48-ft. above ground, 9718-ft. above sea level, lat. 38° 31' 005", long. 113° 17' 003".

Beaver, Adamsville & North Creek—K11CX, Ch. 11, Beaver City Corp. (KTVX Ch. 4 Salt Lake City) Phone: 435-438-2451.

Technical Facilities: 0.13-kw ERP, 26-ft. above ground, 7887-ft. above sea level, lat. 38° 27' 004", long. 112° 39' 005".

Ownership: Beaver City Corp.

Beaver, Adamsville & North Creek area—K07GY, Ch. 7, Beaver City Corp. (KUED Ch. 7 Salt Lake City) Phone: 435-438-2451.

Technical Facilities: 0.13-kw ERP, 26-ft. above ground, 7887-ft. above sea level, lat. 38° 27' 004", long. 112° 39' 005".

Ownership: Beaver City Corp.

Beaver, Adamsville & North Creek area—K09CS, Ch. 9, Beaver City Corp. (KUTV Ch. 2 Salt Lake City) Phone: 435-438-2451.

Technical Facilities: 0.13-kw ERP, 26-ft. above ground, 7887-ft. above sea level, lat. 38° 27' 004", long. 112° 39' 005".

Ownership: Beaver City Corp.

Beaver, Adamsville & North Creek area—K13CV, Ch. 13, Beaver City Corp. (KSL-TV Ch. 5 Salt Lake City) Phone: 435-438-2451.

Technical Facilities: 0.13-kw ERP, 26-ft. above ground, 7887-ft. above sea level, lat. 38° 27' 004", long. 112° 39' 005".

Ownership: Beaver City Corp.

Beryl Junction & Modena—K20CL, Ch. 20, Iron County. (KUTV Ch. 2 Salt Lake City) Phone: 435-477-8341.

Technical Facilities: 0.195-kw ERP, 51-ft. above ground, 5825-ft. above sea level, lat. 37° 42' 14", long. 113° 44' 29".

Beryl, Modena & Newcastle—K21EI, Ch. 21, Iron County.

Technical Facilities: 0.246-kw ERP, lat. 37° 42' 14", long. 113° 44' 29".

Transmitter: 4.5-mi. WSW of Beryl.

Bicknell—K38CJ, Ch. 38, U. of Utah. (KUEN Ch. 9 Ogden)

Technical Facilities: lat. 38° 43' 16", long. 111° 35' 000".

Utah — Low Power TV & TV Translator Stations

- Bicknell & Teasdale**—K34GN, Ch. 34, Wayne County. Phone: 435-836-2765.
 Technical Facilities: 0.009-kw ERP, 9-ft. above ground, 7218-ft. above sea level, lat. 38° 25' 58", long. 111° 37' 57".
- Bicknell, Teasdale & Torrey**—K36DL, Ch. 36, County of Wayne. (KBYU-TV Ch. 11 Provo)
 Technical Facilities: lat. 38° 17' 00", long. 111° 30' 37".
- Bicknell, Teasdale & Torrey**—K42AE, Ch. 42, County of Wayne. (KSTU Ch. 13 Salt Lake City)
 Technical Facilities: lat. 38° 17' 00", long. 111° 30' 37".
- Blanding & Monticello**—K36AK, Ch. 36, San Juan County. (KSTU Ch. 13 Salt Lake City)
 Technical Facilities: 0.3-kw ERP, 39-ft. above ground, 11397-ft. above sea level, lat. 37° 50' 22", long. 109° 27' 42".
 Ownership: San Juan County.
- Blanding & Monticello**—K38AJ, Ch. 38, San Juan County. (KBYU-TV Ch. 11 Provo)
 Technical Facilities: 1.3-kw ERP, lat. 37° 50' 15", long. 109° 27' 55".
 Holds CP for change to 0.3-kw ERP, 39-ft. above ground, 11397-ft. above sea level, lat. 37° 50' 22.0", long. 109° 27' 41.5". BMJPTT-20000828AGF.
 Ownership: San Juan County.
- Blanding & Monticello**—K42AD, Ch. 42, San Juan County. (KSL-TV Ch. 5 Salt Lake City)
 Technical Facilities: 0.3-kw ERP, 39-ft. above ground, 11397-ft. above sea level, lat. 37° 50' 22", long. 109° 27' 42".
- Blanding & Monticello**—K44AG, Ch. 44, San Juan County. (KTVX Ch. 4 Salt Lake City)
 Technical Facilities: 1.3-kw ERP, lat. 37° 50' 15", long. 109° 27' 55".
 Holds CP for change to 0.3-kw ERP, 39-ft. above ground, 11397-ft. above sea level, lat. 37° 50' 22", long. 109° 27' 41.5". BMJPTT-20000828AGR.
 Ownership: San Juan County.
- Blanding & Monticello**—K45GM, Ch. 45, San Juan County. (KJZZ-TV Ch. 14 Salt Lake City)
 Technical Facilities: 0.3-kw ERP, 39-ft. above ground, 11397-ft. above sea level, lat. 37° 50' 22", long. 109° 27' 42".
- Blanding & Monticello**—K46AF, Ch. 46, San Juan County. (KUTV Ch. 2 Salt Lake City)
 Technical Facilities: 1.3-kw ERP, lat. 37° 50' 15", long. 109° 27' 55".
 Holds CP for change to 0.3-kw ERP, 39-ft. above ground, 11397-ft. above sea level, lat. 37° 50' 22", long. 109° 27' 41.5". BMJPTT-20000828AGZ.
 Ownership: San Juan County.
- Bloomington**—K20GJ, Ch. 20, Bonneville Holding Co. (KSL-TV Ch. 5 Salt Lake City)
 Phone: 435-634-5700.
 Technical Facilities: 0.79-kw ERP, lat. 37° 03' 48", long. 113° 34' 26".
 Transmitter: Webb Hill.
 Ownership: Bonneville International Corp.
- Bloomington**—K59AG, Ch. 59, Brigham Young U. (KTVX Ch. 4 Salt Lake City)
 Technical Facilities: 0.142-kw ERP, lat. 37° 03' 49", long. 113° 34' 20".
- Bluebell & Altona**—K31DB, Ch. 31, Duchesne County. (KUED Ch. 7 Salt Lake City)
 Technical Facilities: lat. 40° 19' 27", long. 110° 009' 19".
- Bluff & area**—K06MM, Ch. 6, San Juan County. (KSTU Ch. 13 Salt Lake City)
 Technical Facilities: lat. 37° 16' 12", long. 109° 33' 32".
- Boulder**—K08II, Ch. 8, Garfield County. (KUTV Ch. 2 Salt Lake City)
 Technical Facilities: 0.001-kw ERP, lat. 37° 53' 53", long. 111° 25' 008".
- Boulder**—K10JG, Ch. 10, Garfield County. (KTVX Ch. 4 Salt Lake City; KTVN Ch. 2 Reno)
 Technical Facilities: 0.001-kw ERP, lat. 37° 53' 53", long. 111° 25' 008".
- Boulder**—K12JR, Ch. 12, Garfield County. (KSL-TV Ch. 5 Salt Lake City)
 Technical Facilities: 0.001-kw ERP, lat. 37° 53' 53", long. 111° 25' 008".
- Boulder**—K18CG, Ch. 18, U. of Utah. (KUED Ch. 7 Salt Lake City)
 Technical Facilities: 0.184-kw ERP, lat. 37° 54' 37", long. 111° 23' 58".
- Brian Head/Parowan**—K49HC, Ch. 49, Iron County. Phone: 435-477-8341.
 Technical Facilities: 1.33-kw ERP, 48-ft. above ground, 8807-ft. above sea level, lat. 37° 38' 18", long. 113° 01' 52".
 Ownership: Iron County.
- Brian Head/Parowan**—K51HQ, Ch. 51, Iron County. Phone: 435-477-8314.
 Technical Facilities: 1.33-kw ERP, 48-ft. above ground, 8807-ft. above sea level, lat. 37° 38' 18", long. 113° 01' 52".
 Ownership: Iron County.
- Bullfrog**—K15GN, Ch. 15, U. of Utah. Phone: 801-581-7777.
 Technical Facilities: 0.6-kw ERP, 13-ft. above ground, 6893-ft. above sea level, lat. 37° 27' 15", long. 110° 43' 20".
 Ownership: U. of Utah.
- Caineville**—K09LV, Ch. 9, County of Wayne. (KUTV Ch. 2 Salt Lake City)
 Technical Facilities: 0.006-kw ERP, lat. 38° 21' 40", long. 110° 53' 34".
- Caineville**—K11LZ, Ch. 11, County of Wayne. (KTVX Ch. 4 Salt Lake City)
 Technical Facilities: 0.006-kw ERP, lat. 38° 21' 40", long. 110° 53' 34".
- Caineville**—K13MQ, Ch. 13, County of Wayne. (KSL-TV Ch. 5 Salt Lake City)
 Technical Facilities: 0.006-kw ERP, lat. 38° 21' 40", long. 110° 53' 34".
- Cannonville**—K070B, Ch. 7, Bryce Lions Club. (KUED Ch. 7 Salt Lake City)
 Technical Facilities: 0.129-kw ERP, lat. 37° 42' 46", long. 112° 004' 37".
- Capital Reef National Park (Fruita)**—K08HZ, Ch. 8, County of Wayne. (KUTV Ch. 2 Salt Lake City)
 Technical Facilities: 0.007-kw ERP, lat. 38° 17' 47", long. 111° 17' 30".
- Capital Reef National Park (Fruita)**—K10IV, Ch. 10, County of Wayne. (KTVX Ch. 4 Salt Lake City)
 Technical Facilities: 0.007-kw ERP, lat. 38° 17' 47", long. 111° 17' 30".
- Capital Reef National Park (Fruita)**—K12JH, Ch. 12, County of Wayne. (KSL-TV Ch. 5 Salt Lake City)
 Technical Facilities: 0.007-kw ERP, lat. 38° 17' 47", long. 111° 17' 30".
- Carbon County rural**—K29CM, Ch. 29, U. of Utah. (KUEN Ch. 9 Ogden)
 Technical Facilities: lat. 39° 45' 26", long. 110° 55' 22".
- Castle Gate**—K02FS, Ch. 2, Carbon County. (KUTV Ch. 2 Salt Lake City)
 Technical Facilities: 0.006-kw ERP, lat. 39° 43' 15", long. 110° 51' 36".
- Cedar Canyon**—K06JA, Ch. 6, Cedar Canyon TV. (KTVX Ch. 4 Salt Lake City)
 Technical Facilities: 0.008-kw ERP, lat. 37° 36' 002", long. 112° 51' 17".
- Cedar Canyon**—K08MZ, Ch. 8, Cedar Canyon TV. (KOAT-TV Ch. 7 Albuquerque) Phone: 435-477-8341.
 Technical Facilities: 0.009-kw ERP, 16-ft. above ground, 10679-ft. above sea level, lat. 37° 36' 002", long. 112° 51' 17".
- Cedar Canyon**—K10MF, Ch. 10, Cedar Canyon TV. (KSL-TV Ch. 5 Salt Lake City)
 Technical Facilities: 0.01-kw ERP, lat. 37° 35' 39", long. 112° 50' 52".
- Cedar City**—K02NU, Ch. 2, Iron County. (KSTU Ch. 13 Salt Lake City) Phone: 435-477-8341.
 Technical Facilities: 100-kw ERP, lat. 37° 38' 18", long. 113° 001' 52".
 Holds CP for change to 1.78-kw ERP, 32-ft. above ground, 8789-ft. above sea level, BPTTV-20030128ADM.
- Cedar City**—K05HB, Ch. 5, Iron County. (KBYU-TV Ch. 11 Provo)
 Technical Facilities: 1.47-kw ERP, 33-ft. above ground, 8825-ft. above sea level, lat. 37° 38' 18", long. 113° 001' 52".
- Cedar City**—K07GQ, Ch. 7, Iron County. (KUED Ch. 7 Salt Lake City)
 Technical Facilities: 0.39-kw ERP, 32-ft. above ground, 8792-ft. above sea level, lat. 37° 38' 18", long. 113° 001' 52".
- Cedar City**—K09CJ, Ch. 9, Iron County. (KUTV Ch. 2 Salt Lake City)
 Technical Facilities: 0.39-kw ERP, 32-ft. above ground, 8792-ft. above sea level, lat. 37° 38' 18", long. 113° 001' 52".
- Cedar City**—K11CQ, Ch. 11, Iron County. (KTVX Ch. 4 Salt Lake City)
 Technical Facilities: 0.39-kw ERP, 32-ft. above ground, 8792-ft. above sea level, lat. 37° 38' 18", long. 113° 001' 52".
- Cedar City**—K13CP, Ch. 13, Iron County. (KSL-TV Ch. 5 Salt Lake City)
 Technical Facilities: 0.39-kw ERP, 32-ft. above ground, 8792-ft. above sea level, lat. 37° 38' 18", long. 113° 001' 52".
- Cedar City**—K22RK, Ch. 22, Iron County.
 Technical Facilities: 0.285-kw ERP, 25-ft. above ground, 8783-ft. above sea level, lat. 37° 38' 18", long. 113° 001' 52".
- Cedar City**—K24DC, Ch. 24, Univ. of Utah.
 Technical Facilities: 0.285-kw ERP, 25-ft. above ground, 8785-ft. above sea level, lat. 37° 38' 18", long. 113° 001' 52".
- Cedar City**—K31EI, Ch. 31, Iron County. (KSTU Ch. 13 Salt Lake City; KJZZ-TV Ch. 14 Salt Lake City)
 Technical Facilities: lat. 37° 36' 002", long. 112° 51' 17".
- Cedar City**—K45HD, Ch. 45, Iron County. Phone: 435-477-3375.
 Technical Facilities: 0.147-kw ERP, 26-ft. above ground, 8786-ft. above sea level, lat. 37° 38' 18", long. 113° 001' 52".
- Cedar City Canyon**—K12PN, Ch. 12, Iron County. Phone: 435-477-8340.
 Technical Facilities: 0.009-kw ERP, 16-ft. above ground, 10679-ft. above sea level, lat. 37° 36' 002", long. 112° 51' 17".
- Cedar City Canyon**—K33EB, Ch. 33, Iron County.
 Technical Facilities: lat. 37° 36' 002", long. 112° 51' 17".
- Circleville**—K09FX, Ch. 9, Piute County. (KTVX Ch. 4 Salt Lake City)
 Technical Facilities: 0.021-kw ERP, lat. 38° 12' 49", long. 112° 14' 23".
- Circleville**—K11FZ, Ch. 11, Piute County. (KUTV Ch. 2 Salt Lake City)
 Technical Facilities: 0.021-kw ERP, lat. 38° 12' 49", long. 112° 14' 23".
- Circleville**—K13EK, Ch. 13, Piute County. (KSL-TV Ch. 5 Salt Lake City)
 Technical Facilities: 0.008-kw ERP, lat. 38° 12' 49", long. 112° 14' 23".
- Circleville**—K17HD, Ch. 17, Piute County. (KSTU Ch. 13 Salt Lake City)
 Technical Facilities: 0.08-kw ERP, 16-ft. above ground, 6512-ft. above sea level, lat. 38° 12' 49", long. 112° 14' 23".
 Ownership: Piute County.
- Circleville, Junction & Kingston**—K07JV, Ch. 7, U. of Utah. (KUED Ch. 7 Salt Lake City)
 Technical Facilities: 0.31-kw ERP, lat. 38° 12' 49", long. 112° 14' 23".
- Coalville & adjacent area**—K07LT, Ch. 7, Summit County. (KUED Ch. 7 Salt Lake City)
 Technical Facilities: 0.141-kw ERP, lat. 40° 55' 26", long. 111° 23' 51".
- Coalville & adjacent area**—K09DP, Ch. 9, Summit County. (KUTV Ch. 2 Salt Lake City)
 Technical Facilities: 0.146-kw ERP, lat. 40° 55' 26", long. 111° 23' 51".

Coalville & adjacent area—K11DW, Ch. 11, Summit County. (KTVX Ch. 4 Salt Lake City)

Technical Facilities: 0.146-kw ERP, lat. 40° 55' 26", long. 111° 23' 51".

Coalville & adjacent area—K13DP, Ch. 13, Summit County. (KSL-TV Ch. 5 Salt Lake City)

Technical Facilities: 0.144-kw ERP, lat. 40° 55' 26", long. 111° 23' 51".

Coalville & adjacent area—K24GF, Ch. 24, Summit County. Phone: 435-336-3220.

Technical Facilities: 0.14-kw ERP, 9-ft. above ground, 6009-ft. above sea level, lat. 40° 55' 26", long. 111° 23' 51".

Ownership: Summit County.

Coalville & adjacent area—K26DS, Ch. 26, Summit County. (KSTU Ch. 13 Salt Lake City)

Technical Facilities: lat. 40° 55' 26", long. 111° 23' 51".

Coalville & adjacent area—K28IP, Ch. 28, Summit County. Phone: 439-336-3220.

Technical Facilities: 0.14-kw ERP, 9-ft. above ground, 6009-ft. above sea level, lat. 40° 55' 26", long. 111° 23' 51".

Ownership: Summit County.

Columbia—K49BO, Ch. 49, U. of Utah. (KUED Ch. 7 Salt Lake City)

Technical Facilities: lat. 39° 45' 26", long. 110° 55' 22".

Delta—K39FR, Ch. 39, Millard County. Phone: 435-743-5227.

Technical Facilities: 2.69-kw ERP, 26-ft. above ground, 5705-ft. above sea level, lat. 39° 21' 15", long. 112° 20' 30".

Delta—K41GH, Ch. 41, U. of Utah. Phone: 801-585-3601.

Technical Facilities: 2.63-kw ERP, 25-ft. above ground, 6601-ft. above sea level, lat. 39° 21' 15", long. 112° 20' 30".

Ownership: U. of Utah.

Delta—K47HM, Ch. 47, U. of Utah. Phone: 801-581-7777.

Technical Facilities: 2.63-kw ERP, 25-ft. above ground, 6601-ft. above sea level, lat. 39° 21' 15", long. 112° 20' 30".

Delta & Millard County—K64BQ, Ch. 64, Station Partners. (KUTV Ch. 2 Salt Lake City)

Technical Facilities: lat. 39° 19' 39", long. 112° 19' 36".

Delta & Oak City—K43GN, Ch. 43, Millard County. (KSTU Ch. 13 Salt Lake City) Phone: 435-864-1405.

Technical Facilities: 2.6-kw ERP, 25-ft. above ground, 6601-ft. above sea level, lat. 39° 21' 15", long. 112° 20' 30".

Delta & Oak City—K47HM, Ch. 47, U. of Utah.

Technical Facilities: 2.5-kw ERP, lat. 39° 21' 15", long. 112° 20' 30".

Delta, etc.—K51GG, Ch. 51, Millard County. (KJZZ-TV Ch. 14 Salt Lake City) Phone: 435-864-1405.

Technical Facilities: 2-kw ERP, 26-ft. above ground, 5476-ft. above sea level, lat. 39° 21' 12", long. 112° 21' 06".

Delta, Lynndyl & Oak City—K45GE, Ch. 45, Millard County School District. (KBYU-TV Ch. 11 Provo) Phone: 435-864-1405.

Technical Facilities: 2.6-kw ERP, 25-ft. above ground, 6601-ft. above sea level, lat. 39° 21' 15", long. 112° 20' 30".

Ownership: Millard County.

Delta-Millard County—K31FG, Ch. 31, KUTV Holdings, Inc. Phone: 202-457-4518.

Studio: 2185 S. 3600 West, Salt Lake City, UT 84119.

Technical Facilities: 2.63-kw ERP, 23-ft. above ground, 6598-ft. above sea level, lat. 39° 21' 15", long. 112° 20' 30".

Transmitter: 1.5-mi. SSW of Oak City.

Began Operation: March 1, 1983.

Ownership: Viacom Inc.

Duchesne—K03CN, Ch. 3, Duchesne County. (KUED Ch. 7 Salt Lake City)

Technical Facilities: 0.004-kw ERP, lat. 40° 09' 12", long. 110° 23' 40".

Duchesne—K23FT, Ch. 23, U. of Utah. Phone: 801-585-3601.

Technical Facilities: 2-kw ERP, 40-ft. above ground, 10056-ft. above sea level, lat. 40° 21' 45", long. 110° 47' 31".

Duchesne—K34FV, Ch. 34, Duchesne County.

Technical Facilities: 0.22-kw ERP, 19-ft. above ground, 5564-ft. above sea level, lat. 40° 09' 12", long. 110° 23' 40".

Duchesne—K45AG, Ch. 45, Duchesne County. (KBYU-TV Ch. 11 Provo)

Technical Facilities: 0.07-kw ERP, lat. 40° 09' 12", long. 110° 23' 40".

Duchesne—K47AN, Ch. 47, Duchesne County. (KAMR-TV Ch. 4 Amarillo)

Technical Facilities: lat. 40° 09' 12", long. 110° 23' 40".

Duchesne City & Strawberry River area—K08CT, Ch. 8, Duchesne County. (KUTV Ch. 2 Salt Lake City)

Technical Facilities: 0.004-kw ERP, lat. 40° 09' 12", long. 110° 23' 40".

Duchesne City & Strawberry River area—K10DE, Ch. 10, Duchesne County. (KTVX Ch. 4 Salt Lake City)

Technical Facilities: 0.004-kw ERP, lat. 40° 09' 12", long. 110° 23' 40".

Duchesne City & Strawberry River area—K12DL, Ch. 12, Duchesne County. (KSL-TV Ch. 5 Salt Lake City)

Technical Facilities: 0.004-kw ERP, lat. 40° 09' 12", long. 110° 23' 40".

Duchesne County (rural)—K17DM, Ch. 17, Duchesne County.

Technical Facilities: lat. 40° 21' 45", long. 110° 47' 31".

Duchesne County (rural) & Spring Glen—K45FW, Ch. 45, Clear Channel Broadcasting Licenses Inc. (KTVX Ch. 4 Salt Lake City) Phone: 918-664-4581.

Technical Facilities: 1.66-kw ERP, 59-ft. above ground, 9844-ft. above sea level, lat. 39° 45' 22", long. 110° 59' 26".

Ownership: Clear Channel Communications Inc.

East Carbon County—K39CO, Ch. 39, Carbon County. (KBYU-TV Ch. 11 Provo)

Technical Facilities: lat. 39° 45' 22", long. 110° 59' 26".

East Price—K02OT, Ch. 2, Carbon County. Technical Facilities: 0.002-kw ERP, lat. 39° 36' 38", long. 110° 48' 47".

Transmitter: 0.7-mi. N of Price.

East Price—K04IW, Ch. 4, Carbon County. (KTVX Ch. 4 Salt Lake City)

Technical Facilities: 0.034-kw ERP, lat. 39° 36' 38", long. 110° 48' 47".

East Price—K05GX, Ch. 5, Carbon County. (KSL-TV Ch. 5 Salt Lake City)

Technical Facilities: 0.03-kw ERP, lat. 39° 36' 38", long. 110° 48' 47".

East Price—K07OQ, Ch. 7, Carbon County. (KUED Ch. 7 Salt Lake City)

Technical Facilities: 0.002-kw ERP, lat. 39° 36' 38", long. 110° 48' 47".

Echo—K35FZ, Ch. 35, Summit County.

Technical Facilities: 0.669-kw ERP, lat. 40° 58' 40", long. 111° 26' 008".

Transmitter: 0.06-mi. NE of Echo.

Echo & Henefer—K08AS, Ch. 8, Summit County. (KUTV Ch. 2 Salt Lake City)

Technical Facilities: 0.008-kw ERP, lat. 40° 58' 40", long. 111° 26' 008".

Echo & Henefer—K10AY, Ch. 10, Summit County. (KTVX Ch. 4 Salt Lake City)

Technical Facilities: 0.082-kw ERP, lat. 40° 58' 40", long. 111° 26' 008".

Echo & Henefer—K12AY, Ch. 12, Summit County. (KSL-TV Ch. 5 Salt Lake City)

Technical Facilities: 0.008-kw ERP, lat. 40° 58' 40", long. 111° 26' 008".

Emery—K35DW, Ch. 35, Emery County. (KSTU Ch. 13 Salt Lake City)

Technical Facilities: lat. 38° 55' 52", long. 111° 11' 25".

Emery—K39DV, Ch. 39, Emery County. (KUED Ch. 7 Salt Lake City)

Technical Facilities: lat. 38° 55' 52", long. 111° 11' 25".

Emery—K41GV, Ch. 41, Emery County. Phone: 435-381-5678.

Technical Facilities: 0.1-kw ERP, 26-ft. above ground, 6827-ft. above sea level, lat. 38° 55' 52", long. 111° 11' 25".

Emery—K43EV, Ch. 43, Emery County. Technical Facilities: 0.141-kw ERP, lat. 38° 55' 53", long. 111° 11' 25".

Transmitter: Approx. 3-mi. E of Emery City.

Emery—K45GP, Ch. 45, Emery County. (KUTV Ch. 2 Salt Lake City) Phone: 435-381-5678.

Technical Facilities: 0.1-kw ERP, 26-ft. above ground, 6827-ft. above sea level, lat. 38° 55' 52", long. 111° 11' 25".

Emery—K47HD, Ch. 47, Emery County. Phone: 435-381-5678.

Technical Facilities: 0.1-kw ERP, 26-ft. above ground, 6827-ft. above sea level, lat. 38° 55' 53", long. 111° 11' 25".

Emery—K49GB, Ch. 49, Emery County. (KSL-TV Ch. 5 Salt Lake City) Phone: 435-381-5678.

Technical Facilities: 0.1-kw ERP, 26-ft. above ground, 6827-ft. above sea level, lat. 38° 55' 52", long. 111° 11' 25".

Emery County (rural), Price & Spring Glen—K06DR, Ch. 6, Carbon County. (KUED Ch. 7 Salt Lake City)

Technical Facilities: 0.03-kw ERP, lat. 39° 31' 49", long. 111° 003' 003".

Emery County (rural), Price & Spring Glen—K08AU, Ch. 8, Carbon County. (KUTV Ch. 2 Salt Lake City)

Technical Facilities: 0.25-kw ERP, lat. 39° 31' 49", long. 111° 003' 003".

Emery County (rural), Price & Spring Glen—K10AZ, Ch. 10, Carbon County. (KTVX Ch. 4 Salt Lake City)

Technical Facilities: 0.01-kw ERP, lat. 39° 31' 49", long. 111° 003' 003".

Emery County (rural), Price & Spring Glen—K12AZ, Ch. 12, Carbon County. (KSL-TV Ch. 5 Salt Lake City)

Technical Facilities: 0.25-kw ERP, lat. 39° 31' 49", long. 111° 003' 003".

Enoch & Summit—K50HI, Ch. 50, Iron County. Phone: 435-477-8341.

Technical Facilities: 0.745-kw ERP, lat. 37° 50' 32", long. 112° 58' 10".

Enterprise—K03BF, Ch. 3, KUTV Holdings Inc. (KUTV Ch. 2 Salt Lake City)

Technical Facilities: 0.014-kw ERP, lat. 37° 36' 000", long. 113° 44' 000".

Enterprise—K05BU, Ch. 5, Washington County Television Dept. (KTVX Ch. 4 Salt Lake City)

Technical Facilities: 0.014-kw ERP, lat. 37° 36' 000", long. 113° 44' 000".

Enterprise—K07ED, Ch. 7, Bonneville Holding Co. (KSL-TV Ch. 5 Salt Lake City)

Technical Facilities: 0.01-kw ERP, lat. 37° 36' 000", long. 113° 44' 000".

Ownership: Bonneville International Corp.

Enterprise—K13HH, Ch. 13, U. of Utah. (KUED Ch. 7 Salt Lake City)

Technical Facilities: 0.01-kw ERP, lat. 37° 36' 000", long. 113° 44' 000".

Enterprise—K32DJ, Ch. 32, M. B. Broadcasting.

Technical Facilities: lat. 37° 30' 46", long. 113° 39' 14".

Escalante—K02FQ, Ch. 2, Escalante City. (KUTV Ch. 2 Salt Lake City)

Technical Facilities: 0.007-kw ERP, lat. 37° 56' 25", long. 111° 43' 40".

Escalante—K04FR, Ch. 4, Escalante City. (KTVX Ch. 4 Salt Lake City)

Utah — Low Power TV & TV Translator Stations

Technical Facilities: 0.009-kw ERP, lat. 37° 56' 25", long. 111° 43' 40".

Escalante—K05DV, Ch. 5, Escalante City. (KSL-TV Ch. 5 Salt Lake City)

Technical Facilities: 0.009-kw ERP, lat. 37° 56' 25", long. 111° 43' 40".

Escalante—K07JZ, Ch. 7, Escalante City. (KUED Ch. 7 Salt Lake City)

Technical Facilities: 0.008-kw ERP, lat. 37° 56' 25", long. 111° 43' 40".

Escalante—K09WJ, Ch. 9, Escalante City. (KJZZ-TV Ch. 14 Salt Lake City)

Technical Facilities: 0.051-kw ERP, lat. 37° 47' 15", long. 111° 35' 45".

Transmitter: 1.2-mi. NNE of Escalante.

Escalante—K11SJ, Ch. 11, Escalante City.

Technical Facilities: lat. 37° 47' 15", long. 111° 35' 45".

Escalante—K13VH, Ch. 13, Escalante City.

Technical Facilities: lat. 37° 47' 15", long. 111° 35' 45".

Escalante—K15EM, Ch. 15, U. of Utah. (KUEN Ch. 9 Ogden)

Technical Facilities: 0.159-kw ERP, lat. 37° 47' 15", long. 111° 35' 45".

Transmitter: 1.24-mi. NNE of Escalante.

Eureka—K29CJ, Ch. 29, Juab County. (KSTU Ch. 13 Salt Lake City)

Technical Facilities: lat. 39° 56' 27", long. 112° 007' 11".

Eureka—K35CZ, Ch. 35, Juab County. (KUEN Ch. 9 Ogden)

Technical Facilities: lat. 39° 56' 27", long. 112° 007' 11".

Eureka—K41DC, Ch. 41, Juab County.

Technical Facilities: lat. 39° 56' 27", long. 112° 007' 11".

Eureka & Mammoth—K33DL, Ch. 33, Juab County. (KBYU-TV Ch. 11 Provo)

Technical Facilities: lat. 39° 56' 27", long. 112° 007' 11".

Eureka & Mammoth—K39CR, Ch. 39, Juab County. (KSL-TV Ch. 5 Salt Lake City)

Technical Facilities: lat. 39° 56' 27", long. 112° 007' 11".

Eureka & Mammoth—K43DA, Ch. 43, Juab County. (KTVX Ch. 4 Salt Lake City)

Technical Facilities: lat. 39° 56' 27", long. 112° 007' 11".

Eureka & Mammoth—K45DD, Ch. 45, Juab County.

Technical Facilities: lat. 39° 56' 27", long. 112° 007' 11".

Fillmore—K32GE, Ch. 32, Millard County. Phone: 435-743-5227.

Technical Facilities: 3.2-kw ERP, 26-ft. above ground, 5731-ft. above sea level, lat. 39° 02' 10", long. 112° 19' 31".

Fillmore—K34GO, Ch. 34, Millard County. Phone: 435-743-5227.

Technical Facilities: 3.16-kw ERP, 26-ft. above ground, 5731-ft. above sea level, lat. 39° 02' 10", long. 112° 19' 31".

Fillmore—K36FY, Ch. 36, Millard County. Phone: 435-743-5227.

Technical Facilities: 3.24-kw ERP, 26-ft. above ground, 5705-ft. above sea level, lat. 39° 02' 10", long. 112° 19' 31".

Fillmore—K38GT, Ch. 38, Millard County. Phone: 435-743-5227.

Technical Facilities: 3.24-kw ERP, 26-ft. above ground, 5705-ft. above sea level, lat. 39° 02' 10", long. 112° 19' 31".

Fillmore—K40GD, Ch. 40, Millard County. Phone: 435-743-5227.

Technical Facilities: 3.24-kw ERP, 26-ft. above ground, 5705-ft. above sea level, lat. 39° 02' 10", long. 112° 19' 31".

Fillmore—K44EA, Ch. 44, U. of Utah. (KUEN Ch. 9 Ogden)

Technical Facilities: lat. 39° 02' 10", long. 112° 19' 31".

Fillmore—K48ED, Ch. 48, Millard County School District. (KUED Ch. 7 Salt Lake City)

Technical Facilities: 3.16-kw ERP, lat. 39° 02' 10", long. 112° 19' 31".

Fillmore & Meadow—K50DE, Ch. 50, Millard County School District.

Technical Facilities: lat. 39° 02' 10", long. 112° 19' 31".

Fillmore, etc.—K42DR, Ch. 42, Millard County. (KJZZ-TV Ch. 14 Salt Lake City)

Technical Facilities: 3.16-kw ERP, 26-ft. above ground, 5705-ft. above sea level, lat. 39° 02' 10", long. 112° 19' 31".

Fillmore, etc.—K46EI, Ch. 46, Millard County. (KSTU Ch. 13 Salt Lake City) Phone: 435-864-1405.

Technical Facilities: 3.16-kw ERP, 26-ft. above ground, 5705-ft. above sea level, lat. 39° 02' 10", long. 112° 19' 31".

Fish Lake Resort—K03DE, Ch. 3, Sevier County. (KSL-TV Ch. 5 Salt Lake City)

Technical Facilities: 0.01-kw ERP, lat. 38° 31' 40", long. 111° 43' 002".

Fish Lake Resort—K06FL, Ch. 6, Sevier County. (KUTV Ch. 2 Salt Lake City)

Technical Facilities: 0.018-kw ERP, lat. 38° 31' 40", long. 111° 43' 002".

Fish Lake Resort—K07IZ, Ch. 7, Sevier County. (KTVX Ch. 4 Salt Lake City)

Technical Facilities: 0.005-kw ERP, lat. 38° 31' 40", long. 111° 43' 002".

Fish Lake Resort—K09VW, Ch. 9, Sevier County. (KUED Ch. 7 Salt Lake City)

Technical Facilities: lat. 38° 31' 40", long. 111° 43' 002".

Fish Lake Resort—K11TG, Ch. 11, Sevier County. (KSTU Ch. 13 Salt Lake City)

Technical Facilities: lat. 38° 31' 40", long. 111° 43' 002".

Fishlake Resort—K13YL, Ch. 13, Sevier County. Phone: 435-896-9262.

Technical Facilities: 0.004-kw ERP, 10-ft. above ground, 9531-ft. above sea level, lat. 38° 31' 13", long. 111° 43' 29".

Ownership: Sevier County.

Fremont—K12PX, Ch. 12, Wayne County. Phone: 435-836-2765.

Technical Facilities: 0.009-kw ERP, 9-ft. above ground, 7220-ft. above sea level, lat. 38° 25' 58", long. 111° 37' 57".

Ownership: Wayne County.

Fremont—K15GI, Ch. 15, Wayne County. Phone: 435-836-2765.

Technical Facilities: 0.009-kw ERP, 9-ft. above ground, 7218-ft. above sea level, lat. 38° 25' 58", long. 111° 37' 57".

Fremont—K17FQ, Ch. 17, Wayne County.

Technical Facilities: 0.009-kw ERP, 9-ft. above ground, 7218-ft. above sea level, lat. 38° 25' 58", long. 111° 37' 57".

Fruitland—K08JD, Ch. 8, Duchesne County. (KSL-TV Ch. 5 Salt Lake City)

Technical Facilities: 0.012-kw ERP, lat. 40° 12' 14", long. 110° 53' 29".

Fruitland—K10KN, Ch. 10, Duchesne County. (KTVX Ch. 4 Salt Lake City)

Technical Facilities: 0.012-kw ERP, lat. 40° 12' 14", long. 110° 53' 29".

Fruitland—K12KZ, Ch. 12, Duchesne County. (KUTV Ch. 2 Salt Lake City)

Technical Facilities: 0.012-kw ERP, lat. 40° 12' 14", long. 110° 53' 29".

Fruitland & Currant—K41DM, Ch. 41, Duchesne County. (KUED Ch. 7 Salt Lake City)

Technical Facilities: lat. 40° 20' 56", long. 110° 47' 55".

Fruitland & surrounding area—K50EC, Ch. 50, Duchesne County. (KJZZ-TV Ch. 14 Salt Lake City)

Technical Facilities: lat. 40° 12' 14", long. 110° 53' 29".

Garfield (rural)—K24FD, Ch. 24, Univ. of Utah.

Technical Facilities: 1.3-kw ERP, 36-ft. above ground, 11263-ft. above sea level, lat. 38° 32' 10", long. 112° 004' 19".

Garfield (rural)—K24FD, Ch. 24, U. of Utah. Phone: 801-585-3601.

Technical Facilities: 1.3-kw ERP, 36-ft. above ground, 11,263-ft. above sea level, lat. 38° 32' 10", long. 112° 004' 19".

Ownership: U. of Utah.

Garfield Countt (SE rural portion) & Kane County (NW portion)—K49AG, Ch. 49, Garfield County. (KSL-TV Ch. 5 Salt Lake City)

Technical Facilities: 0.49-kw ERP, lat. 37° 45' 21", long. 111° 52' 27".

Transmitter: Barney Top mountain, 15.4-mi. NE of Tropic.

Garfield County—K26GD, Ch. 26, Garfield County. Phone: 435-676-8826. Fax: 435-676-8239.

Technical Facilities: 100-w TPO, 1.36-kw ERP, 36-ft. above ground, 11263-ft. above sea level, lat. 38° 32' 10", long. 112° 04' 19".

Transmitter: Monroe Peak.

Ownership: Garfield County.

Garfield County—K30GA, Ch. 30, Garfield County. Phone: 435-676-8826.

Technical Facilities: 1.3-kw ERP, 36-ft. above ground, 11,263-ft. above sea level, lat. 38° 32' 10", long. 112° 004' 19".

Garfield County (rural)—K16EQ, Ch. 16, Garfield County. (KUTV Ch. 2 Salt Lake City)

Technical Facilities: 4.66-kw ERP, lat. 38° 32' 10", long. 112° 004' 19".

Transmitter: Monroe Peak, 8-mi. SSE of Monroe.

Garfield County (rural)—K18FT, Ch. 18, Garfield County. (KTVX Ch. 4 Salt Lake City)

Technical Facilities: 4.66-kw ERP, lat. 38° 32' 10", long. 112° 004' 19".

Transmitter: Monroe Peak, 8-mi. SSE of Monroe.

Garfield County (rural)—K22FT, Ch. 22, U. of Utah. Phone: 801-585-3601.

Technical Facilities: 1.3-kw ERP, 36-ft. above ground, 11263-ft. above sea level, lat. 38° 32' 10", long. 112° 004' 19".

Ownership: U. of Utah.

Garfield County (rural)—K28GM, Ch. 28, Garfield County. Phone: 435-676-8826. Fax: 801-676-8239.

Technical Facilities: 1.38-kw ERP, 36-ft. above ground, 11263-ft. above sea level, lat. 38° 32' 10", long. 112° 004' 19".

Ownership: Garfield County.

Garfield County (rural)—K36FW, Ch. 36, U. of Utah. (KUED Ch. 7 Salt Lake City) Phone: 801-585-3601.

Technical Facilities: 0.735-kw ERP, 75-ft. above ground, 10525-ft. above sea level, lat. 37° 45' 21", long. 111° 52' 27".

Transmitter: 15.9-mi. NE of Tropic.

Ownership: U. of Utah.

Garfield County (rural)—K41EB, Ch. 41, Garfield County. (KJZZ-TV Ch. 14 Salt Lake City)

Technical Facilities: 0.735-kw ERP, lat. 37° 45' 21", long. 111° 52' 27".

Transmitter: 15.3-mi. NE of Tropic, Barney Top Mountain.

Garfield County (rural)—K43DY, Ch. 43, U. of Utah. (KUEN Ch. 9 Ogden)

Technical Facilities: lat. 37° 45' 21", long. 111° 52' 27".

Garfield County (rural)—K45BY, Ch. 45, Garfield County. (KBYU-TV Ch. 11 Provo)

Technical Facilities: 0.49-kw ERP, lat. 37° 45' 21", long. 111° 52' 27".

Transmitter: 15.4-mi. NE of Tropic.

Garfield County (rural)—K53AK, Ch. 53, Garfield County. Phone: 435-676-8826.

Technical Facilities: 0.49-kw ERP, 115-ft. above ground, 10564-ft. above sea level, lat. 37° 45' 21", long. 111° 52' 27".

Ownership: Garfield County.

<p>Garfield County (rural) & Kane County—K47AB, Ch. 47, Garfield County. (KSTU Ch. 13 Salt Lake City) Technical Facilities: 0.49-kw ERP, lat. 37° 45' 21", long. 111° 52' 27". Transmitter: Barney Top mountain 15.4-mi. NE of Tropic.</p>	<p>Green River—K04BR, Ch. 4, Green River City TV. (KTVX Ch. 4 Salt Lake City) Technical Facilities: 0.005-kw ERP, lat. 38° 58' 35", long. 110° 10' 56".</p>	<p>Hanksville—K13LS, Ch. 13, County of Wayne. (KSL-TV Ch. 5 Salt Lake City) Technical Facilities: 0.009-kw ERP, lat. 38° 22' 28", long. 110° 41' 51".</p>	<p>Transmitter: Wilson Peak communications site, 3-mi. N of Midway.</p>
<p>Garfield County (rural) & Panguitch—K07JW, Ch. 7, U. of Utah. (KUED Ch. 7 Salt Lake City) Technical Facilities: 0.016-kw ERP, lat. 37° 49' 19", long. 112° 27' 28".</p>	<p>Green River—K05BK, Ch. 5, Green River City TV. (KSL-TV Ch. 5 Salt Lake City) Technical Facilities: 0.005-kw ERP, lat. 38° 58' 35", long. 110° 10' 56".</p>	<p>Hanksville—K46FU, Ch. 46, Wayne County. Phone: 435-836-2765. Technical Facilities: 0.007-kw ERP, 10-ft. above ground, 4508-ft. above sea level, lat. 38° 22' 28", long. 110° 41' 51".</p>	<p>Heber & Midway—K31FP, Ch. 31, Wasatch County Commissioners. (KTVX Ch. 4 Salt Lake City) Phone: 435-654-3211. Technical Facilities: 1.49-kw ERP, 20-ft. above ground, 8422-ft. above sea level, lat. 40° 33' 45", long. 111° 28' 30". Transmitter: Wilson Peak communications site.</p>
<p>Garfield County (SE rural portion) & Kane County (NW portion)—K51AH, Ch. 51, Garfield County. (KTVX Ch. 4 Salt Lake City) Technical Facilities: 0.49-kw ERP, lat. 37° 45' 21", long. 111° 52' 27". Transmitter: Barney Top mountain, 15.4-mi. NE of Tropic.</p>	<p>Green River—K07OV, Ch. 7, Green River City TV. (KUED Ch. 7 Salt Lake City) Technical Facilities: 0.195-kw ERP, lat. 39° 10' 58", long. 110° 36' 25".</p>	<p>Hanksville—K48GR, Ch. 48, County of Wayne. (KSTU Ch. 13 Salt Lake City) Phone: 435-836-2765. Technical Facilities: 0.007-kw ERP, 10-ft. above ground, 4508-ft. above sea level, lat. 38° 22' 28", long. 110° 41' 51".</p>	<p>Heber & Midway—K33FX, Ch. 33, U. of Utah. (KUED Ch. 7 Salt Lake City) Phone: 801-585-3601. Technical Facilities: 1.49-kw ERP, 25-ft. above ground, 8425-ft. above sea level, lat. 40° 33' 45", long. 111° 28' 30". Ownership: U. of Utah.</p>
<p>Garrison—K42FU, Ch. 42, Millard County. Phone: 435-743-5227. Technical Facilities: 0.35-kw ERP, 23-ft. above ground, 8120-ft. above sea level, lat. 38° 56' 53", long. 114° 00' 05".</p>	<p>Green River—K09CX, Ch. 9, Green River City TV. Technical Facilities: 0.195-kw ERP, 7684-ft. above sea level, lat. 39° 10' 58", long. 110° 36' 25".</p>	<p>Hanksville—K50FZ, Ch. 50, Wayne County. Phone: 435-836-2765. Technical Facilities: 0.007-kw ERP, 10-ft. above ground, 4508-ft. above sea level, lat. 38° 22' 28", long. 110° 41' 51".</p>	<p>Heber City—K21DY, Ch. 21, Larry H. Miller Communications Corp. (KUZZ-TV Ch. 14 Salt Lake City) Technical Facilities: lat. 40° 33' 45", long. 111° 28' 30".</p>
<p>Garrison—K44GP, Ch. 44, Millard County. Phone: 435-743-5227. Technical Facilities: 0.35-kw ERP, 23-ft. above ground, 8120-ft. above sea level, lat. 38° 56' 53", long. 114° 00' 05".</p>	<p>Green River—K11DD, Ch. 11, Green River City TV. (KTVX Ch. 4 Salt Lake City) Technical Facilities: 0.195-kw ERP, lat. 39° 10' 58", long. 110° 36' 25".</p>	<p>Hanna & Tabiona—K07NV, Ch. 7, Duchesne County. (KTVX Ch. 4 Salt Lake City) Technical Facilities: 0.014-kw ERP, lat. 40° 23' 008", long. 110° 45' 28".</p>	<p>Helper—K07NS, Ch. 7, Carbon County. (KUED Ch. 7 Salt Lake City) Technical Facilities: 0.006-kw ERP, lat. 39° 41' 006", long. 110° 50' 29".</p>
<p>Garrison, etc.—K48FH, Ch. 48, Millard County. (KBYU-TV Ch. 11 Provo) Technical Facilities: 0.348-kw ERP, 23-ft. above ground, 8120-ft. above sea level, lat. 38° 56' 53", long. 114° 09' 05". Transmitter: Approx. 5-mi. SSW of Baker.</p>	<p>Green River—K13DB, Ch. 13, Green River City TV. (KSL-TV Ch. 5 Salt Lake City) Technical Facilities: 0.195-kw ERP, lat. 39° 10' 58", long. 110° 36' 25".</p>	<p>Hanna & Tabiona—K09MQ, Ch. 9, Duchesne County. (KUTV Ch. 2 Salt Lake City) Technical Facilities: 0.013-kw ERP, lat. 40° 23' 008", long. 110° 45' 28".</p>	<p>Helper—K09BQ, Ch. 9, Carbon County. (KSL-TV Ch. 5 Salt Lake City) Technical Facilities: 0.019-kw ERP, lat. 39° 41' 006", long. 110° 50' 29".</p>
<p>Garrison, UT & Baker, NV—K07OH, Ch. 7, Millard County School District. (KUED Ch. 7 Salt Lake City) Technical Facilities: 0.052-kw ERP, lat. 38° 56' 53", long. 114° 00' 05".</p>	<p>Green River—K30AG, Ch. 30, Green River City TV. Technical Facilities: 0.892-kw ERP, lat. 39° 10' 58", long. 110° 36' 25". Ownership: Green River City TV.</p>	<p>Hanna & Tabiona—K11ND, Ch. 11, Duchesne County. (KSL-TV Ch. 5 Salt Lake City) Technical Facilities: 0.013-kw ERP, lat. 40° 23' 008", long. 110° 45' 28".</p>	<p>Helper—K11BV, Ch. 11, Carbon County. (KUTV Ch. 2 Salt Lake City) Technical Facilities: 0.01-kw ERP, lat. 39° 41' 006", long. 110° 50' 29".</p>
<p>Garrison, UT & Baker, NV—K09NB, Ch. 9, Millard County School District. (KUTV Ch. 2 Salt Lake City) Technical Facilities: 0.052-kw ERP, lat. 38° 56' 53", long. 114° 00' 05".</p>	<p>Green River—K36FX, Ch. 36, Green River City TV. Phone: 435-381-5678. Technical Facilities: 0.6-kw ERP, 16-ft. above ground, 7677-ft. above sea level, lat. 39° 10' 58", long. 110° 36' 25". Ownership: Green River City TV.</p>	<p>Hatch—K09MQ, Ch. 9, Hatch Town TV. (KTVX Ch. 4 Salt Lake City) Technical Facilities: 0.005-kw ERP, lat. 37° 40' 37", long. 112° 22' 27".</p>	<p>Helper—K13BZ, Ch. 13, Carbon County. (KTVX Ch. 4 Salt Lake City) Technical Facilities: 0.019-kw ERP, lat. 39° 41' 006", long. 110° 50' 29".</p>
<p>Garrison, UT & Baker, NV—K11NP, Ch. 11, Millard County School District. (KTVX Ch. 4 Salt Lake City) Technical Facilities: 0.052-kw ERP, lat. 38° 56' 53", long. 114° 00' 05".</p>	<p>Green River—K38GP, Ch. 38, Green River City TV. Phone: 435-381-5678. Technical Facilities: 0.6-kw ERP, 16-ft. above ground, 7677-ft. above sea level, lat. 39° 10' 58", long. 110° 36' 25". Ownership: Green River City TV.</p>	<p>Hatch—K11NA, Ch. 11, Hatch Town TV. (KUTV Ch. 2 Salt Lake City) Technical Facilities: 0.005-kw ERP, lat. 37° 40' 37", long. 112° 22' 27".</p>	<p>Henefer—K06IM, Ch. 6, U. of Utah. (KUED Ch. 7 Salt Lake City) Technical Facilities: 0.005-kw ERP, lat. 40° 58' 40", long. 111° 26' 008".</p>
<p>Garrison, UT & Baker, NV—K13OJ, Ch. 13, Millard County School District. (KSL-TV Ch. 5 Salt Lake City) Technical Facilities: 0.052-kw ERP, lat. 38° 56' 53", long. 114° 00' 05".</p>	<p>Greenlake—K17FW, Ch. 17, Daggett County Television Dept. Technical Facilities: 0.13-kw ERP, lat. 40° 57' 34", long. 109° 24' 58".</p>	<p>Hatch—K13NT, Ch. 13, Hatch Town TV. (KSL-TV Ch. 5 Salt Lake City) Technical Facilities: 0.004-kw ERP, lat. 37° 40' 37", long. 112° 22' 27".</p>	<p>Henrieville—K09XF, Ch. 9, Bryce Lions Club. (KTVX Ch. 4 Salt Lake City) Technical Facilities: 0.007-kw ERP, lat. 37° 33' 19", long. 111° 59' 39".</p>
<p>Garrison, UT & Baker, NV—K50FC, Ch. 50, Millard County. Technical Facilities: 0.348-kw ERP, lat. 38° 56' 53", long. 114° 00' 05". Transmitter: approx. 5-mi. SSW of Baker.</p>	<p>Hanksville—K07KM, Ch. 7, County of Wayne. (KUED Ch. 7 Salt Lake City) Technical Facilities: 0.009-kw ERP, lat. 38° 22' 28", long. 110° 41' 51".</p>	<p>Hatch—K36GQ, Ch. 38, Hatch Town TV. Phone: 435-735-4268. Technical Facilities: 0.35-kw ERP, 36-ft. above ground, 7214-ft. above sea level, lat. 37° 40' 37", long. 112° 22' 27".</p>	<p>Henrieville—K11UM, Ch. 11, Bryce Lions Club. (KUTV Ch. 2 Salt Lake City) Technical Facilities: 0.007-kw ERP, lat. 37° 33' 19", long. 111° 59' 39".</p>

Utah — Low Power TV & TV Translator Stations

- Henrieville**—K20BT, Ch. 20, Henrieville Town. (KSTU Ch. 13 Salt Lake City)
 Technical Facilities: 0.01-kw ERP, lat. 37° 33' 19", long. 111° 59' 39".
- Henrieville**—K22GP, Ch. 22, Henrieville Town. Phone: 435-697-8581.
 Technical Facilities: 0.008-kw ERP, 10-ft. above ground, 6089-ft. above sea level, lat. 37° 33' 13", long. 111° 59' 40".
 Ownership: Henrieville Town.
- Hildale, UT & Cane Beds, AZ**—K07SC, Ch. 7, KUTV Holdings Inc. (KUTV Ch. 2 Salt Lake City)
 Technical Facilities: 0.04-kw ERP, lat. 36° 54' 11", long. 113° 00' 58".
- Hildale, UT & Cane Beds, AZ**—K09SU, Ch. 9, Washington County Television Dept. (KTVX Ch. 4 Salt Lake City)
 Technical Facilities: 0.04-kw ERP, lat. 36° 54' 11", long. 113° 00' 58".
- Hildale, UT & Cane Beds, AZ**—K11QQ, Ch. 11, Bonneville Holding Co. (KSL-TV Ch. 5 Salt Lake City)
 Technical Facilities: 0.04-kw ERP, lat. 36° 54' 11", long. 113° 00' 58".
 Ownership: Bonneville International Corp.
- Hildale, UT & Cane Beds, AZ**—K13SR, Ch. 13, Washington County Television Dept. (KUED Ch. 7 Salt Lake City)
 Technical Facilities: 0.04-kw ERP, lat. 36° 54' 11", long. 113° 00' 58".
- Huntsville**—K35GG, Ch. 35, U. of Utah. (KUED Ch. 7 Salt Lake City)
 Technical Facilities: 0.964-kw ERP, lat. 41° 20' 45", long. 111° 48' 50".
- Huntsville**—K46EB, Ch. 46, Weber County-Ogden Valley Recreation District. Phone: 801-74-3494.
 Technical Facilities: 0.4-kw ERP, 118-ft. above ground, 6066-ft. above sea level, lat. 41° 20' 20.20", long. 111° 48' 56.30".
 Began Operation: .
- Huntsville**—K50EB, Ch. 50, Weber County-Ogden Valley Recreation District. Phone: 801-745-3494.
 Technical Facilities: 0.4-kw ERP, 36-ft. above ground, 6,066-ft. above sea level, lat. 41° 20' 20.20", long. 111° 48' 56.30".
- Huntsville**—K58FT, Ch. 58, Alpha & Omega Communications LLC. Phone: 801-595-0056.
 Technical Facilities: 0.423-kw ERP, 99-ft. above ground, 9645-ft. above sea level, lat. 41° 12' 00", long. 111° 52' 53".
 Holds CP for change to 0.426-kw ERP, , BMPTTL-20011217AAE.
 Transmitter: Mount Ogden, 7.5-mi. SW of Huntsville.
 Ownership: Alpha & Omega Communications LLC.
- Huntsville & Liberty**—K48EI, Ch. 48, Weber County-Ogden Valley Recreation District.
 Technical Facilities: 0.4-kw ERP, 36-ft. above ground, 6066-ft. above sea level, lat. 41° 20' 20.20", long. 111° 48' 56.30".
- Huntsville, Eden & Liberty**—K10DT, Ch. 10, Ogden Valley TV Repeater Assn. (KTVX Ch. 4 Salt Lake City)
 Technical Facilities: 0.07-kw ERP, lat. 41° 20' 45", long. 111° 48' 50".
- Huntsville, Liberty & Eden**—K45GK, Ch. 45, Ogden Valley TV Translator Recreation. (KJZZ-TV Ch. 14 Salt Lake City; KUTV Ch. 2 Salt Lake City)
 Technical Facilities: lat. 41° 20' 18", long. 111° 48' 56".
- Huntsville, Liberty & Eden**—K51GF, Ch. 51, Ogden Valley TV Translator Recreation. (KTVX Ch. 4 Salt Lake City)
 Technical Facilities: lat. 41° 20' 18", long. 111° 48' 56".
- Hurricane, Leeds, etc.**—K21GW, Ch. 21, U. of Utah. Phone: 801-581-7777. Fax: 801-585-5096.
 Technical Facilities: .34-kw ERP, 16-ft. above ground, 5134-ft. above sea level, lat. 37° 16' 21", long. 113° 16' 34".
 Began Operation: June 4, 2004.
 Ownership: U. of Utah.
- Iron County (rural)**—K28GQ, Ch. 28, Iron County.
 Technical Facilities: 0.956-kw ERP, 48-ft. above ground, 9178-ft. above sea level, lat. 38° 31' 005", long. 113° 17' 003".
- Irwin & Swan Valley**—K13QJ, Ch. 13, Norris Community TV Inc. (KUTV Ch. 2 Salt Lake City)
 Technical Facilities: 0.07-kw ERP, lat. 41° 39' 54", long. 111° 005' 55".
- Juab & Sanpete Counties (rural)**—K49AO, Ch. 49, U. of Utah. (KUED Ch. 7 Salt Lake City)
 Technical Facilities: 1.12-kw ERP, lat. 39° 29' 24", long. 111° 49' 006".
- Juab County (rural)**—K20DW, Ch. 20, U. of Utah. (KUEN Ch. 9 Ogden)
 Technical Facilities: lat. 39° 29' 24", long. 111° 49' 006".
- Juab County (rural)**—K22EC, Ch. 22, Millard County. (KJZZ-TV Ch. 14 Salt Lake City)
 Technical Facilities: lat. 39° 29' 24", long. 111° 49' 006".
- Juab County (rural)**—K47BD, Ch. 47, Sevier County. (KSL-TV Ch. 5 Salt Lake City)
 Technical Facilities: 7.99-kw ERP, lat. 39° 29' 24", long. 111° 49' 006".
- Kanab**—K02BI, Ch. 2, Western Kane County Service District No. 1. (KUTV Ch. 2 Salt Lake City)
 Technical Facilities: 0.91-kw ERP, lat. 37° 03' 38", long. 112° 31' 13".
- Kanab**—K05AX, Ch. 5, Western Kane County Service District No. 1. (KSTU Ch. 13 Salt Lake City; KSL-TV Ch. 5 Salt Lake City)
 Technical Facilities: 0.01-kw ERP, lat. 37° 03' 38", long. 112° 31' 13".
- Kanab**—K07ES, Ch. 7, Western Kane County Service District No. 1. (KUED Ch. 7 Salt Lake City)
 Technical Facilities: lat. 37° 03' 38", long. 112° 31' 13".
- Kanab**—K10ME, Ch. 10, Western Kane County Service District No. 1.
 Technical Facilities: lat. 37° 03' 38", long. 112° 31' 13".
- Kanab**—K12ND, Ch. 12, Kanab Lions Club.
 Technical Facilities: 0.06-kw ERP, lat. 36° 59' 32", long. 112° 31' 39".
 Ownership: Kanab Lions Club.
- Kanab**—K18DN, Ch. 18, Western Kane County Service District No. 1. (KBYU-TV Ch. 11 Provo)
 Technical Facilities: lat. 37° 03' 38", long. 112° 31' 13".
- Kanab**—K23DP, Ch. 23, U. of Utah. (KUEN Ch. 9 Ogden)
 Technical Facilities: lat. 37° 03' 38", long. 112° 31' 13".
- Kanab**—K32DC, Ch. 32, Western Kane County Service District No. 1.
 Technical Facilities: lat. 37° 03' 38", long. 112° 31' 13".
- Kanab, UT & Fredonia, AZ**—K20EC, Ch. 20, Western Kane County Service District No. 1. (KUTV Ch. 2 Salt Lake City)
 Technical Facilities: lat. 37° 03' 38", long. 112° 31' 13".
- Kanarraville**—K08CE, Ch. 8, Iron County. (KUTV Ch. 2 Salt Lake City)
 Technical Facilities: 0.062-kw ERP, lat. 37° 29' 13", long. 113° 12' 18".
- Kanarraville**—K10CK, Ch. 10, Iron County. (KTVX Ch. 4 Salt Lake City)
 Technical Facilities: 0.05-kw ERP, lat. 37° 29' 13", long. 113° 12' 18".
- Kanarraville**—K12CD, Ch. 12, Iron County. (KSL-TV Ch. 5 Salt Lake City)
 Technical Facilities: 0.003-kw ERP, lat. 37° 29' 13", long. 113° 12' 18".
- Kanarraville**—K47HU, Ch. 47, Iron County. Phone: 435-477-3375.
 Technical Facilities: 0.068-kw ERP, 16-ft. above ground, 6165-ft. above sea level, lat. 37° 29' 13", long. 113° 12' 18".
- Kanarraville & New Harmony**—K02KN, Ch. 2, Iron County. (KUED Ch. 7 Salt Lake City)
 Technical Facilities: 0.02-kw ERP, lat. 37° 29' 13", long. 113° 12' 18".
- Kanarraville & New Harmony**—K06KO, Ch. 6, Iron County. (KSTU Ch. 13 Salt Lake City)
 Technical Facilities: 0.03-kw ERP, lat. 37° 29' 13", long. 113° 12' 18".
- Koosharem**—K03FF, Ch. 3, Sevier County. (KSTU Ch. 13 Salt Lake City)
 Technical Facilities: lat. 38° 28' 36", long. 111° 48' 54".
- Koosharem**—K06IG, Ch. 6, Sevier County. (KUED Ch. 7 Salt Lake City)
 Technical Facilities: 0.001-kw ERP, lat. 38° 28' 36", long. 111° 48' 54".
- Koosharem**—K08CL, Ch. 8, Sevier County. (KUTV Ch. 2 Salt Lake City)
 Technical Facilities: 0.006-kw ERP, lat. 38° 28' 36", long. 111° 48' 54".
- Koosharem**—K10CU, Ch. 10, Sevier County. (KTVX Ch. 4 Salt Lake City)
 Technical Facilities: 0.012-kw ERP, lat. 38° 28' 36", long. 111° 48' 54".
- Koosharem**—K12CT, Ch. 12, Sevier County. (KSL-TV Ch. 5 Salt Lake City)
 Technical Facilities: 0.012-kw ERP, lat. 38° 28' 36", long. 111° 48' 54".
- Koosharem**—K41FZ, Ch. 41, Sevier County. Phone: 435-896-9262.
 Technical Facilities: 0.07-kw ERP, 23-ft. above ground, 8674-ft. above sea level, lat. 38° 28' 36", long. 111° 48' 54".
- Koosharem**—K45FT, Ch. 45, Sevier County. (KTVX Ch. 4 Salt Lake City) Phone: 435-896-9262.
 Technical Facilities: 0.07-kw ERP, 23-ft. above ground, 8674-ft. above sea level, lat. 38° 30' 36", long. 111° 48' 54".
- Koosharem**—K45FV, Ch. 45, Sevier County.
 Technical Facilities: 0.061-kw ERP, lat. 38° 28' 36", long. 111° 48' 54".
 Transmitter: Approx. 3.9-mi. SE of Koosharem.
- Laketown**—K12MI, Ch. 12, Rich County. (KSL-TV Ch. 5 Salt Lake City)
 Technical Facilities: 0.057-kw ERP, lat. 41° 53' 005", long. 111° 16' 000".
- Laketown**—K38AL, Ch. 38, Rich County. Phone: 435-793-3415.
 Technical Facilities: 1.2-kw ERP, 30-ft. above ground, 7592-ft. above sea level, lat. 41° 52' 57", long. 111° 16' 009".
- Laketown & Garden City**—K46GD, Ch. 46, U. of Utah. (KUED Ch. 7 Salt Lake City)
 Technical Facilities: 1.2-kw ERP, 30-ft. above ground, 7762-ft. above sea level, lat. 41° 52' 57", long. 111° 16' 009".
- Laketown & Garden City**—K48GV, Ch. 48, Rich County. (KSTU Ch. 13 Salt Lake City) Phone: 435-793-2415.
 Technical Facilities: 1.28-kw ERP, 30-ft. above ground, 7592-ft. above sea level, lat. 41° 52' 57", long. 111° 16' 009".
 Transmitter: 5-mi. NE of Laketown.
- Laketown & Garden City**—K50GA, Ch. 50, Rich County. (KJZZ-TV Ch. 14 Salt Lake City) Phone: 435-793-2415.
 Technical Facilities: 1.2-kw ERP, 30-ft. above ground, 7592-ft. above sea level, lat. 41° 55' 57", long. 111° 16' 009".
 Transmitter: 1-mi. E of Orderville.
- Laketown & Garden City, UT & Paris & Montpelier, ID**—K08JR, Ch. 8, Rich County. (KUTV Ch. 2 Salt Lake City)
 Technical Facilities: 0.117-kw ERP, 7592-ft. above sea level, lat. 41° 53' 05", long. 111° 16' 00".
- Laketown, etc.**—K10LM, Ch. 10, Rich County. (KTVX Ch. 4 Salt Lake City)
 Technical Facilities: 0.058-kw ERP, 7592-ft. above sea level, lat. 41° 53' 05", long. 111° 16' 00".

Lapoint, Mountain Home & Roosevelt—K08CS, Ch. 8, Uintah County. (KSL-TV Ch. 5 Salt Lake City)
 Technical Facilities: 0.17-kw ERP, lat. 40° 19' 27", long. 110° 009' 19".

Lapoint, Mountain Home & Roosevelt—K10DD, Ch. 10, Uintah County. (KTVX Ch. 4 Salt Lake City)
 Technical Facilities: 0.17-kw ERP, lat. 40° 19' 27", long. 110° 009' 19".

Lapoint, Mountain Home & Roosevelt—K12FG, Ch. 12, Uintah County. (KUTV Ch. 2 Salt Lake City)
 Technical Facilities: 0.17-kw ERP, lat. 40° 19' 27", long. 110° 009' 19".

Lapoint, Mountain Home & Roosevelt—K45GN, Ch. 45, Uintah County. (KUED Ch. 7 Salt Lake City)
 Technical Facilities: 0.06-kw ERP, lat. 40° 19' 27", long. 110° 009' 19".

Leamington—K08MC, Ch. 8, Millard County School District. (KTVX Ch. 4 Salt Lake City)
 Technical Facilities: 0.044-kw ERP, lat. 39° 31' 55", long. 112° 18' 47".

Leamington—K10NW, Ch. 10, Millard County School District. (KSTU Ch. 13 Salt Lake City)
 Technical Facilities: lat. 39° 31' 55", long. 112° 18' 47".

Leamington—K1200, Ch. 12, Millard County School District. (KBVU-TV Ch. 11 Provo)
 Technical Facilities: lat. 39° 31' 55", long. 112° 18' 47".

Leamington—K38HK, Ch. 38, Millard County. Phone: 435-743-5227.
 Technical Facilities: 0.77-kw ERP, lat. 39° 31' 55", long. 112° 18' 47".

Leamington—K42FR, Ch. 42, Millard County. Phone: 435-743-5227.
 Technical Facilities: 0.77-kw ERP, lat. 39° 31' 55", long. 112° 18' 47".

Leamington—K44FB, Ch. 44, Millard County. Technical Facilities: 0.774-kw ERP, lat. 39° 31' 55", long. 112° 18' 47".
 Transmitter: 1-mi. W of Leamington.

Leamington—K46DK, Ch. 46, Millard County School District. (KJZZ-TV Ch. 14 Salt Lake City)
 Technical Facilities: lat. 39° 31' 55", long. 112° 18' 47".

Leamington—K48FY, Ch. 48, Millard County School District. (KUTV Ch. 2 Salt Lake City)
 Technical Facilities: 0.774-kw ERP, lat. 39° 31' 55", long. 112° 18' 47".

Leamington—K50DJ, Ch. 50, Millard County School District. (KUED Ch. 7 Salt Lake City)
 Technical Facilities: lat. 39° 31' 55", long. 112° 18' 47".

Levan—K18GX, Ch. 18, Town of Levan. Technical Facilities: 0.025-kw ERP, 16-ft. above ground, 8415-ft. above sea level, lat. 39° 29' 31", long. 111° 49' 40".
 Ownership: Town of Levan.

Levan—K18GX, Ch. 18, Town of Levan.

Technical Facilities: 0.025-kw ERP, 16-ft. above ground, 8415-ft. above sea level, lat. 39° 29' 31", long. 111° 49' 40".
 Ownership: Town of Levan.

Liberty—K47GZ, Ch. 47, Weber County-Ogden Valley TV. (KSTU Ch. 13 Salt Lake City)
 Technical Facilities: lat. 41° 20' 18", long. 111° 48' 56".

Loa & Bicknell—K03AU, Ch. 3, County of Wayne. (KSL-TV Ch. 5 Salt Lake City)
 Technical Facilities: 0.144-kw ERP, lat. 38° 23' 42", long. 111° 42' 39".

Loa & Bicknell—K06BS, Ch. 6, County of Wayne. (KTVX Ch. 4 Salt Lake City)
 Technical Facilities: 0.008-kw ERP, lat. 38° 23' 42", long. 111° 42' 39".

Loa & Bicknell—K07CT, Ch. 7, County of Wayne. (KUTV Ch. 2 Salt Lake City)
 Technical Facilities: 0.01-kw ERP, lat. 38° 23' 42", long. 111° 42' 39".

Logan—K18DL, Ch. 18, Larry H. Miller Communications Corp. (KJZZ-TV Ch. 14 Salt Lake City)
 Technical Facilities: 1.5-kw ERP, lat. 41° 36' 41", long. 111° 57' 005".

Logan—K43GR, Ch. 43, Cache County Municipal Corp. (KUED Ch. 7 Salt Lake City) Phone: 435-716-7171.
 Technical Facilities: 2.61-kw ERP, lat. 41° 33' 04", long. 111° 56' 08".

Logan—K45GL, Ch. 45, Cache County Municipal Corp. (KTVX Ch. 4 Salt Lake City) Phone: 435-716-7171.
 Technical Facilities: 2.8-kw ERP, 16-ft. above ground, 7155-ft. above sea level, lat. 41° 33' 004", long. 111° 56' 008".

Logan—K47GY, Ch. 47, Cache County Municipal Corp. (KSL-TV Ch. 5 Salt Lake City)
 Technical Facilities: 2.61-kw ERP, lat. 41° 33' 004", long. 111° 56' 008".

Logan—K49FS, Ch. 49, Cache County Municipal Corp. (KUEN Ch. 9 Ogden) Phone: 435-716-7171.
 Technical Facilities: 21-ft. above ground, 7162-ft. above sea level, lat. 41° 33' 004", long. 111° 56' 008".

Technical Facilities: 2.54-kw ERP, 21-ft. above ground, 7162-ft. above sea level, lat. 41° 33' 004", long. 111° 56' 008".
 Holds CP for change to 2.8-kw ERP, , BMPTT-20020819AAS.

Logan—K51GA, Ch. 51, Cache County Municipal Corp. (KUED Ch. 7 Salt Lake City) Phone: 435-716-7171.
 Technical Facilities: 2.54-kw ERP, 21-ft. above ground, 7162-ft. above sea level, lat. 41° 33' 004", long. 111° 56' 008".

Holds CP for change to 2.8-kw ERP, , BMPTT-20020819AAS.
 Transmitter: Newton Hill, 2.75-mi. NNE of Newton.

■ **Logan**—KCVB-CA, Ch. 3, KUTN LLC. Phone: 435-752-7537. Fax: 435-753-5895.
 Studio: 1772 N 600 W, Logan, UT 84321.

Technical Facilities: 1000-w TPO, 1.37-kw ERP, 75-ft. above ground, 5680-ft. above sea level, lat. 41° 52' 18", long. 111° 48' 31".

Holds CP for change to 1.5-kw ERP, 50-ft. above ground, BPTVL-20001108ABV.
 Transmitter: Crow Mountain, 1.9-mi. N of Smithfield.
 Began Operation: April 1, 1994.
 Ownership: KUTN LLC.
 Personnel: Jeff Jacobsen, General Manager; Jack Johnson, Station Manager.

Long Valley Junction—K03CX, Ch. 3, Long Valley TV. (KSL-TV Ch. 5 Salt Lake City)
 Technical Facilities: 0.001-kw ERP, lat. 37° 30' 25", long. 112° 30' 37".

Long Valley Junction—K06FM, Ch. 6, Long Valley TV. (KTVX Ch. 4 Salt Lake City)
 Technical Facilities: 0.033-kw ERP, lat. 37° 30' 25", long. 112° 30' 37".

Long Valley Junction—K46EO, Ch. 46, U. of Utah.
 Technical Facilities: 0.364-kw ERP, lat. 37° 30' 25", long. 112° 30' 37".
 Transmitter: Approx. 1.2-mi. N of Long Valley Junction.

Long Valley Junction—K48EK, Ch. 48, Long Valley TV. (KUTV Ch. 2 Salt Lake City)
 Technical Facilities: 0.36-kw ERP, lat. 37° 30' 25", long. 112° 30' 37".
 Transmitter: approx. 1.25-mi. N of Long Valley Junction.

Long Valley Junction—K50GD, Ch. 50, U. of Utah. (KUED Ch. 7 Salt Lake City) Phone: 801-585-3601.
 Technical Facilities: 0.63-kw ERP, 25-ft. above ground, 7905-ft. above sea level, lat. 37° 30' 25", long. 112° 30' 37".

Ownership: U. of Utah.

Manila & Dutch John—K09LZ, Ch. 9, U. of Utah. (KUED Ch. 7 Salt Lake City)
 Technical Facilities: 0.02-kw ERP, lat. 40° 57' 16", long. 109° 27' 51".

Manila & Dutch John—K19DV, Ch. 19, U. of Utah. (KUEN Ch. 9 Ogden)
 Technical Facilities: lat. 40° 57' 34", long. 109° 24' 58".

Manila, Dutch John & Green Lake—K02HP, Ch. 2, Daggett County TV Dept. (KUTV Ch. 2 Salt Lake City)
 Technical Facilities: 0.087-kw ERP, lat. 40° 57' 16", long. 109° 27' 51".

Manila, Dutch John & Green Lake—K04HN, Ch. 4, Daggett County TV Dept. (KTVX Ch. 4 Salt Lake City)
 Technical Facilities: 0.02-kw ERP, lat. 40° 57' 16", long. 109° 27' 51".

Manila, Dutch John & Green Lake—K05FJ, Ch. 5, Daggett County TV Dept. (KSL-TV Ch. 5 Salt Lake City)
 Technical Facilities: 0.01-kw ERP, lat. 40° 57' 16", long. 109° 27' 51".

Manti & Ephraim—K09FM, Ch. 9, Manti City Corp. (KUTV Ch. 2 Salt Lake City)
 Technical Facilities: 0.001-kw ERP, lat. 39° 14' 56", long. 111° 37' 48".

Manti & Ephraim—K11FP, Ch. 11, Manti City Corp. (KTVX Ch. 4 Salt Lake City)

Technical Facilities: 0.025-kw ERP, lat. 39° 14' 56", long. 111° 37' 48".

Manti & Ephraim—K13FF, Ch. 13, Manti City Corp. (KSL-TV Ch. 5 Salt Lake City)
 Technical Facilities: 0.025-kw ERP, lat. 39° 14' 56", long. 111° 37' 48".

Manti & Ephraim—K25GS, Ch. 25, Sanpete County. (KJZZ-TV Ch. 14 Salt Lake City)
 Technical Facilities: 0.46-kw ERP, lat. 39° 19' 23", long. 111° 46' 23".
 Transmitter: Barton Mountain, 7.5-mi. WNW of Manti.

Manti & Ephraim—K27HR, Ch. 27, U. of Utah. Phone: 801-581-7777.
 Technical Facilities: 0.46-kw ERP, 69-ft. above ground, 8510-ft. above sea level, lat. 39° 19' 23", long. 111° 46' 23".
 Ownership: U. of Utah.

Manti & Ephraim—K29EM, Ch. 29, Sanpete County. (KSTU Ch. 13 Salt Lake City)
 Technical Facilities: lat. 39° 12' 006", long. 111° 43' 39".

Manti & Ephraim—K31FN, Ch. 31, Sanpete County. (KBVU-TV Ch. 11 Provo)
 Technical Facilities: 1.85-kw ERP, lat. 39° 19' 23", long. 111° 46' 23".
 Transmitter: Barton Mountain, 7.4-mi. WNW of Manti.

Manti, Ephraim & Fountain Green—K33FT, Ch. 33, U. of Utah. (KUED Ch. 7 Salt Lake City)
 Technical Facilities: 0.74-kw ERP, lat. 39° 12' 006", long. 111° 43' 39".

Marysvale—K02BQ, Ch. 2, Piute County. (KUTV Ch. 2 Salt Lake City)
 Technical Facilities: 0.92-kw ERP, lat. 38° 30' 13", long. 112° 12' 41".

Marysvale—K04BO, Ch. 4, Piute County. (KTVX Ch. 4 Salt Lake City)
 Technical Facilities: 0.079-kw ERP, lat. 38° 30' 13", long. 112° 12' 41".

Marysvale—K05BH, Ch. 5, Piute County. (KSL-TV Ch. 5 Salt Lake City)
 Technical Facilities: 0.007-kw ERP, lat. 38° 30' 13", long. 112° 12' 41".

Marysvale—K34AL, Ch. 34, Piute County. Technical Facilities: lat. 38° 30' 27", long. 112° 11' 50".

Marysvale—K46FX, Ch. 46, U. of Utah. (KUED Ch. 7 Salt Lake City) Phone: 801-585-3601.
 Technical Facilities: 0.57-kw ERP, 18-ft. above ground, 7620-ft. above sea level, lat. 38° 30' 27", long. 112° 11' 50".

Ownership: U. of Utah.

Marysvale—K48GS, Ch. 48, U. of Utah. (KUEN Ch. 9 Ogden) Phone: 801-585-3601.
 Technical Facilities: 0.57-kw ERP, 18-ft. above ground, 7618-ft. above sea level, lat. 38° 30' 27", long. 112° 11' 50".
 Ownership: U. of Utah.

Mayfield—K07PE, Ch. 7, Mayfield Town TV. (KUED Ch. 7 Salt Lake City)
 Technical Facilities: 0.014-kw ERP, lat. 39° 07' 001", long. 111° 43' 40".

Utah — Low Power TV & TV Translator Stations

- Mayfield**—K09JH, Ch. 9, Mayfield Town TV. (KTVX Ch. 4 Salt Lake City)
 Technical Facilities: 0.014-kw ERP, lat. 39° 07' 00", long. 111° 43' 40".
- Mayfield**—K11JK, Ch. 11, Mayfield Town TV. (KSL-TV Ch. 5 Salt Lake City)
 Technical Facilities: 0.014-kw ERP, lat. 39° 07' 00", long. 111° 43' 40".
- Mayfield**—K13JP, Ch. 13, Mayfield Town TV. (KUTV Ch. 2 Salt Lake City)
 Technical Facilities: 0.013-kw ERP, lat. 39° 07' 00", long. 111° 43' 40".
- Mayfield**—K15CD, Ch. 15, Mayfield Town TV. (KSTU Ch. 13 Salt Lake City)
 Technical Facilities: 0.033-kw ERP, lat. 39° 07' 00", long. 111° 43' 40".
- Mexican Hat**—K13X0, Ch. 13, San Juan County. Phone: 435-587-3223.
 Technical Facilities: 0.0045-kw ERP, 25-ft. above ground, 4224-ft. above sea level, lat. 37° 09' 00", long. 109° 51' 34".
 Ownership: San Juan County.
- Milford & Beaver County (rural)**—K16B0, Ch. 16, U. of Utah. (KUEN Ch. 9 Ogden)
 Technical Facilities: 0.871-kw ERP, lat. 38° 31' 005", long. 113° 17' 003".
- Milford & Beaver County (rural)**—K26EA, Ch. 26, Iron County. (KJZZ-TV Ch. 14 Salt Lake City)
 Technical Facilities: lat. 38° 31' 005", long. 113° 17' 003".
- Milford, etc.**—K15FQ, Ch. 15, Fox Television Stations Inc. (KSTU Ch. 13 Salt Lake City)
 Technical Facilities: 0.871-kw ERP, 29-ft. above ground, 9659-ft. above sea level, lat. 38° 31' 005", long. 113° 17' 003".
- Minersville**—K05AT, Ch. 5, Minersville TV Committee. (KSL-TV Ch. 5 Salt Lake City)
 Technical Facilities: 0.007-kw ERP, lat. 38° 21' 10", long. 113° 006' 40".
- Modena**—K06CQ, Ch. 6, Iron County. (KSL-TV Ch. 5 Salt Lake City) Phone: 435-477-8341.
 Technical Facilities: 0.246-kw ERP, 59-ft. above ground, 5833-ft. above sea level, lat. 37° 42' 14", long. 113° 44' 29".
- Modena**—K17FF, Ch. 17, Iron County. (KTVX Ch. 4 Salt Lake City) Phone: 435-477-8341.
 Technical Facilities: lat. 37° 42' 14", long. 113° 44' 29".
 Transmitter: 4.5-mi. WSW of Beryl, UT.
- Modena**—K27GB, Ch. 27, Iron County.
 Technical Facilities: 0.195-kw ERP, 51-ft. above ground, 5823-ft. above sea level, lat. 37° 42' 14", long. 113° 44' 29".
- Modena & Beryl Junction**—K25GY, Ch. 25, Iron County. (KSTU Ch. 13 Salt Lake City)
 Technical Facilities: 0.02-kw ERP, lat. 37° 43' 14", long. 113° 45' 29".
- Modena, Beryl & New Castle**—K23DV, Ch. 23, Mineral TV District.
 Technical Facilities: lat. 37° 42' 14", long. 113° 44' 29".
- Modena-Beryl**—K19D0, Ch. 19, Iron County.
- Technical Facilities: lat. 37° 42' 14", long. 113° 44' 29".
- Montezuma Creek & Aneth**—K020I, Ch. 2, San Juan County. (KUTV Ch. 2 Salt Lake City)
 Technical Facilities: lat. 37° 16' 007", long. 109° 17' 28".
- Montezuma Creek & Aneth**—K05JN, Ch. 5, San Juan County. (KSL-TV Ch. 5 Salt Lake City)
 Technical Facilities: lat. 37° 16' 007", long. 109° 17' 28".
- Monticello & Blanding**—K40AF, Ch. 40, U. of Utah. (KUED Ch. 7 Salt Lake City)
 Technical Facilities: 1.28-kw ERP, lat. 37° 50' 22", long. 109° 27' 40".
- Morgan**—K29EP, Ch. 29, Morgan County.
 Technical Facilities: 0.63-kw ERP, 15-ft. above ground, 7415-ft. above sea level, lat. 41° 04' 11", long. 111° 39' 19".
- Morgan, Milton & Mountain Green**—K08GA, Ch. 8, Morgan County. (KUTV Ch. 2 Salt Lake City)
 Technical Facilities: 0.06-kw ERP, lat. 41° 04' 11", long. 111° 39' 19".
- Morgan, Milton & Mountain Green**—K10FW, Ch. 10, Morgan County. (KTVX Ch. 4 Salt Lake City)
 Technical Facilities: 0.06-kw ERP, lat. 41° 04' 11", long. 111° 39' 19".
- Morgan, Milton & Mountain Green**—K12GI, Ch. 12, Morgan County. (KSL-TV Ch. 5 Salt Lake City)
 Technical Facilities: 0.06-kw ERP, lat. 41° 04' 11", long. 111° 39' 19".
- Morgan, Milton & Mountain Green**—K27GA, Ch. 27, U. of Utah. (KUED Ch. 7 Salt Lake City) Phone: 801-585-3601.
 Technical Facilities: 0.63-kw ERP, 15-ft. above ground, 7414-ft. above sea level, lat. 41° 04' 11", long. 111° 39' 19".
 Ownership: U. of Utah.
- Moroni**—K57HC, Ch. 57, Sanpete County. (KUED Ch. 7 Salt Lake City)
 Technical Facilities: 0.0684-kw ERP, lat. 39° 32' 50", long. 111° 34' 52".
 Transmitter: 1-mi. N of Moroni.
- Mount Pleasant**—K08CC, Ch. 8, Mount Pleasant City.
 Technical Facilities: lat. 39° 32' 19", long. 111° 19' 55".
- Mount Pleasant**—K10CH, Ch. 10, Mount Pleasant City.
 Technical Facilities: lat. 39° 32' 19", long. 111° 19' 55".
- Mount Pleasant**—K12CC, Ch. 12, Mount Pleasant City. (KSL-TV Ch. 5 Salt Lake City)
 Technical Facilities: lat. 39° 32' 19", long. 111° 19' 55".
- Mount Pleasant**—K20HQ, Ch. 20, Acme Television Licenses of Utah LLC. Phone: 801-281-0330.
 Technical Facilities: 1.377-kw ERP, 25-ft. above ground, 7255-ft. above sea level, lat. 39° 32' 21.70", long. 111° 23' 17.20".
- Ownership: Acme Television Licenses of Utah LLC.
- Mount Pleasant**—K46H0, Ch. 46, Sanpete County. Phone: 435-835-2131.
 Technical Facilities: 1.8-kw ERP, 27-ft. above ground, 7038-ft. above sea level, lat. 39° 32' 21.8", long. 111° 23' 17.2".
 Ownership: Sanpete County.
- Mount Pleasant**—K50HL, Ch. 50, Sanpete County. Phone: 435-835-2131.
 Technical Facilities: 1.8-kw ERP, 27-ft. above ground, 7038-ft. above sea level, lat. 39° 32' 21.80", long. 111° 23' 17.20".
- Mountain View**—K25EE, Ch. 25, Daggett County TV Dept.
 Technical Facilities: lat. 41° 06' 19", long. 110° 12' 13".
- Myton & area**—K69DE, Ch. 69, Duchesne County. (KSL-TV Ch. 5 Salt Lake City)
 Technical Facilities: 7.06-kw ERP, lat. 40° 21' 45", long. 110° 47' 31".
- Myton/Duchesne County (rural)**—K43AE, Ch. 43, KUTV Holdings Inc. Phone: 301-985-6601.
 Technical Facilities: 100-w TPO, 3.916-kw ERP, 42-ft. above ground, 10057-ft. above sea level, lat. 40° 21' 45", long. 110° 47' 31".
 Transmitter: 5-mi. W of Tabiona on Tabby Mountain translator site.
 Began Operation: March 1, 1983.
 Ownership: Viacom Inc.
- Navajo Mountain School**—K11TF, Ch. 11, San Juan County. (KBYU-TV Ch. 11 Provo)
 Technical Facilities: lat. 37° 000' 52", long. 110° 46' 20".
- Navajo Mountain School**—K13WH, Ch. 13, San Juan County. (KSTU Ch. 13 Salt Lake City)
 Technical Facilities: lat. 37° 000' 52", long. 110° 46' 20".
- New Harmony**—K49GA, Ch. 49, Iron County School District. (KUEN Ch. 9 Ogden; KJZZ-TV Ch. 14 Salt Lake City)
 Technical Facilities: lat. 37° 29' 13", long. 113° 12' 18".
- New Harmony, etc.**—K51GI, Ch. 51, Iron County. Phone: 435-477-8341.
 Technical Facilities: 0.068-kw ERP, 16-ft. above ground, 6165-ft. above sea level, lat. 37° 29' 13", long. 113° 12' 18".
- Ogden**—K56GR, Ch. 56, Trinity Broadcasting Network Inc. Phone: 714-832-2950. Fax: 714-730-0661.
 Technical Facilities: 1000-w TPO, 23-kw ERP, 148-ft. above ground, 4682-ft. above sea level, lat. 41° 09' 49", long. 112° 01' 28".
 Transmitter: 5500 South St. & 1900 West St.
 Began Operation: July 1, 1988.
 Ownership: Trinity Broadcasting Network Inc.
- **Ogden**—KSVN-CA, Ch. 49, Azteca Broadcasting Corp. Phone: 801-292-1799. Fax: 801-731-4445.
 Technical Facilities: 15.38-kw ERP, 197-ft. above ground, 4737-ft. above sea level, lat. 41° 09' 49", long. 112° 001' 28".
 Transmitter: 5508 South 1900 West.
- Began Operation: January 1, 1996.
 Ownership: Azteca Broadcasting Corp.
 Personnel: Alex Collantes, General Manager & Sales Manager; Dennis Silver, Chief Engineer.
- **Ogden**—KULX-CA, Ch. 51, Airwaves Inc.
 Technical Facilities: 12.2-kw ERP, 77-ft. above ground, 4652-ft. above sea level, lat. 41° 09' 57", long. 112° 00' 52".
 Transmitter: Reservoir area S of Ritter Dr., Riverdale.
- Oljeto**—K040Z, Ch. 4, San Juan County. Phone: 435-587-3223.
 Technical Facilities: 0.0045-kw ERP, 15-ft. above ground, 5255-ft. above sea level, lat. 37° 02' 28", long. 110° 19' 48".
 Ownership: San Juan County.
- Oljeto**—K11US, Ch. 11, San Juan County. Phone: 435-587-3223.
 Technical Facilities: 0.0045-kw ERP, 15-ft. above ground, 5255-ft. above sea level, lat. 37° 02' 28", long. 110° 19' 48".
 Ownership: San Juan County.
- Oljeto**—K13XP, Ch. 13, San Juan County. Phone: 435-587-3223.
 Technical Facilities: 0.0045-kw ERP, 15-ft. above ground, 5255-ft. above sea level, lat. 37° 02' 28", long. 110° 19' 48".
 Ownership: San Juan County.
- Orangeville**—K15GQ, Ch. 15, U. of Utah.
 Technical Facilities: 4-kw ERP, 33-ft. above ground, 8733-ft. above sea level, lat. 39° 12' 36", long. 111° 008' 30".
 Ownership: U. of Utah.
- Orangeville**—K16EW, Ch. 16, Emery County. (KJZZ-TV Ch. 14 Salt Lake City; KUEN Ch. 9 Ogden) Phone: 435-381-5678.
 Technical Facilities: 4-kw ERP, 36-ft. above ground, 8737-ft. above sea level, lat. 39° 12' 36", long. 111° 008' 30".
- Orangeville**—K18FZ, Ch. 18, Emery County. (KSTU Ch. 13 Salt Lake City) Phone: 435-381-5678.
 Technical Facilities: 4-kw ERP, 36-ft. above ground, 8737-ft. above sea level, lat. 39° 12' 36", long. 111° 008' 30".
- Orangeville**—K20GP, Ch. 20, Emery County. Phone: 435-381-5678.
 Technical Facilities: 3.5-kw ERP, 36-ft. above ground, 8737-ft. above sea level, lat. 39° 12' 36", long. 111° 008' 30".
- Orangeville**—K24FI, Ch. 24, Emery County. Phone: 435-381-5678.
 Technical Facilities: 4-kw ERP, 36-ft. above ground, 8737-ft. above sea level, lat. 39° 12' 36", long. 111° 008' 30".
- Orangeville**—K26EM, Ch. 26, Emery County. (KJZZ-TV Ch. 14 Salt Lake City)
 Technical Facilities: 0.342-kw ERP, lat. 39° 12' 36", long. 111° 008' 30".
- Orangeville**—K28GZ, Ch. 28, Emery County. Phone: 435-381-5678.
 Technical Facilities: 4-kw ERP, 36-ft. above ground, 8737-ft. above sea level, lat. 39° 12' 36", long. 111° 008' 30".

- Orangeville**—K32FR, Ch. 32, Emery County. Phone: 435-381-5678.
 Technical Facilities: 4-kw ERP, 36-ft. above ground, 8737-ft. above sea level, lat. 39° 12' 36", long. 111° 008' 30".
- Orangeville, etc.**—K22FX, Ch. 22, U. of Utah.
 Technical Facilities: 4-kw ERP, 36-ft. above ground, 8737-ft. above sea level, lat. 39° 12' 36", long. 111° 008' 30".
- Orderville**—K02EN, Ch. 2, Long Valley TV. (KUTV Ch. 2 Salt Lake City)
 Technical Facilities: 0.003-kw ERP, lat. 37° 16' 35", long. 112° 37' 35".
- Orderville**—K04EK, Ch. 4, Long Valley TV. (KTVX Ch. 4 Salt Lake City)
 Technical Facilities: 0.003-kw ERP, lat. 37° 16' 35", long. 112° 37' 35".
- Orderville**—K05DU, Ch. 5, Long Valley TV. (KSL-TV Ch. 5 Salt Lake City)
 Technical Facilities: 0.003-kw ERP, lat. 37° 16' 35", long. 112° 37' 35".
- Orderville**—K16BT, Ch. 16, Orderville City. (KSTU Ch. 13 Salt Lake City)
 Technical Facilities: 0.035-kw ERP, lat. 37° 16' 35", long. 112° 37' 35".
- Orderville**—K18ET, Ch. 18, Western Kane County Service District No. 1. (KJZZ-TV Ch. 14 Salt Lake City)
 Technical Facilities: 0.068-kw ERP, lat. 37° 16' 35", long. 112° 37' 35".
 Transmitter: 1-mi. E of Orderville.
- Orderville**—K30CP, Ch. 30, Orderville City. (KSTU Ch. 13 Salt Lake City)
 Technical Facilities: lat. 37° 22' 26", long. 112° 35' 007".
- Orderville**—K44FU, Ch. 44, Orderville City. Phone: 435-648-2274.
 Technical Facilities: 0.364-kw ERP, 25-ft. above ground, 7905-ft. above sea level, lat. 37° 30' 25", long. 112° 30' 37".
- Orderville & Glendale**—K07OY, Ch. 7, Long Valley TV. (KUED Ch. 7 Salt Lake City)
 Technical Facilities: 0.009-kw ERP, lat. 37° 16' 35", long. 112° 37' 35".
- Ourray**—K44EL, Ch. 44, Larry H. Miller Communications Corp. (KJZZ-TV Ch. 14 Salt Lake City)
 Technical Facilities: 3.37-kw ERP, lat. 39° 38' 40", long. 110° 20' 51".
 Transmitter: Bruin Point, 7.2-mi. NNE of Sunnyside.
- Panguitch**—K02BN, Ch. 2, Panguitch City Corp. (KUTV Ch. 2 Salt Lake City)
 Technical Facilities: 0.85-kw ERP, lat. 37° 49' 19", long. 112° 27' 28".
- Panguitch**—K04AU, Ch. 4, Panguitch City Corp. (KTVX Ch. 4 Salt Lake City)
 Technical Facilities: 0.002-kw ERP, lat. 37° 49' 19", long. 112° 27' 28".
- Panguitch**—K05BB, Ch. 5, Panguitch City Corp. (KSL-TV Ch. 5 Salt Lake City)
 Technical Facilities: 0.002-kw ERP, lat. 37° 49' 19", long. 112° 27' 28".
- Panguitch**—K12OI, Ch. 12, Panguitch City Corp. (KBYU-TV Ch. 11 Provo)
 Technical Facilities: lat. 37° 49' 19", long. 112° 27' 28".
- Panguitch**—K34FN, Ch. 34, Univ. of Utah. Phone: 801-585-3601.
 Technical Facilities: 0.065-kw ERP, 18-ft. above ground, 6867-ft. above sea level, lat. 37° 49' 19", long. 112° 27' 28".
- Panguitch & rural area**—K10LV, Ch. 10, Panguitch City Corp. (KSTU Ch. 13 Salt Lake City)
 Technical Facilities: lat. 37° 49' 19", long. 112° 27' 28".
- Park City**—K25DL, Ch. 25, U. of Utah.
 Technical Facilities: lat. 40° 40' 59", long. 111° 31' 22".
- Park City**—K31FQ, Ch. 31, Summit County. (KTVX Ch. 4 Salt Lake City)
 Technical Facilities: 0.27-kw ERP, 55-ft. above ground, 7474-ft. above sea level, lat. 40° 40' 59", long. 111° 31' 22".
- Park City**—K35OP, Ch. 35, Fox Television Stations Inc. (KSTU Ch. 13 Salt Lake City)
 Technical Facilities: lat. 40° 40' 59", long. 111° 31' 22".
- Park City**—K45AX, Ch. 45, Park City Media Group LLC.
 Studio: 614 Main St., Park City, UT 84060.
 Technical Facilities: 0.52-kw ERP, 50-ft. above ground, 7458-ft. above sea level, lat. 40° 40' 59", long. 111° 31' 22".
 Transmitter: Quarry Mountain, Park City, Summit County.
 Begun Operation: November 1, 1986.
 Ownership: Park City Television.
 Personnel: William H. Coleman, Owner; Mary Bailey, Station Manager; Fred Helsop, Engineer; Heide Alsop, Marketing Director.
- Park City**—K57JB, Ch. 57, Airwaves Inc. c/o John C. Terrill. Phone: 801-393-0012.
 Technical Facilities: 0.732-kw ERP, 56-ft. above ground, 9350-ft. above sea level, lat. 40° 51' 15", long. 111° 28' 51".
 Ownership: Airwaves Inc.
- Park City, etc.**—K15FL, Ch. 15, Summit County. (KUTV Ch. 2 Salt Lake City)
 Technical Facilities: 0.28-kw ERP, 55-ft. above ground, 7474-ft. above sea level, lat. 40° 40' 59", long. 111° 31' 22".
- Park City, etc.**—K39HP, Ch. 39, Summit County. Phone: 435-336-3220.
 Technical Facilities: 0.28-kw ERP, 65-ft. above ground, 7624-ft. above sea level, lat. 40° 38' 00", long. 111° 31' 22".
 Ownership: Summit County.
- Park City, Snyderville & Kimball Junction**—K27GD, Ch. 27, Summit County.
 Technical Facilities: 0.846-kw ERP, lat. 40° 40' 59", long. 111° 31' 22".
- Park City, Snyderville & Kimball Junction**—K33FY, Ch. 33, Summit County. Phone: 435-336-3220.
 Technical Facilities: 0.27-kw ERP, 58-ft. above ground, 7280-ft. above sea level, lat. 40° 40' 59", long. 111° 31' 22".
- Parowan**—K32AG, Ch. 32, Iron County. (KUTV Ch. 2 Salt Lake City)
 Technical Facilities: 1.3-kw ERP, lat. 37° 50' 32", long. 112° 58' 27".
- Parowan**—K34AG, Ch. 34, Iron County. (KTVX Ch. 4 Salt Lake City)
 Technical Facilities: 1.3-kw ERP, lat. 37° 50' 32", long. 112° 58' 27".
- Parowan**—K36AI, Ch. 36, Iron County. (KSL-TV Ch. 5 Salt Lake City)
 Technical Facilities: 1.3-kw ERP, lat. 37° 50' 32", long. 112° 58' 27".
- Parowan**—K38CM, Ch. 38, Iron County. (KUED Ch. 7 Salt Lake City)
 Technical Facilities: 1-kw ERP, lat. 37° 50' 32", long. 112° 58' 10".
- Parowan**—K40CH, Ch. 40, Iron County. (KBYU-TV Ch. 11 Provo)
 Technical Facilities: 1.15-kw ERP, lat. 37° 50' 32", long. 112° 58' 27".
- Parowan, etc.**—K44DR, Ch. 44, Iron County. (KJZZ-TV Ch. 14 Salt Lake City)
 Technical Facilities: 1.22-kw ERP, 33-ft. above ground, 6768-ft. above sea level, lat. 37° 50' 32", long. 112° 58' 10".
- Parowan, etc.**—K46DF, Ch. 46, Iron County. (KUEN Ch. 9 Ogden)
 Technical Facilities: 1.22-kw ERP, 33-ft. above ground, 6768-ft. above sea level, lat. 37° 50' 32", long. 112° 58' 10".
 Transmitter: 6.5-mi. W of Parowan.
- Parowan, Summit & Enoch**—K42AF, Ch. 42, Iron County. (KSTU Ch. 13 Salt Lake City)
 Technical Facilities: 1.31-kw ERP, lat. 37° 50' 32", long. 112° 58' 27".
- Peoa**—K28GW, Ch. 28, Summit County.
 Technical Facilities: 0.49-kw ERP, 226-ft. above ground, 7205-ft. above sea level, lat. 40° 43' 21", long. 111° 21' 46".
- Peoa & Oakley**—K08IE, Ch. 8, Summit County.
 Technical Facilities: 0.04-kw ERP, 23-ft. above ground, 7205-ft. above sea level, lat. 40° 43' 21", long. 111° 21' 46".
- Peoa & Oakley**—K10JB, Ch. 10, Summit County.
 Technical Facilities: 0.04-kw ERP, 23-ft. above ground, 7201-ft. above sea level, lat. 40° 43' 21", long. 111° 21' 46".
- Peoa & Oakley**—K12JM, Ch. 12, Summit County.
 Technical Facilities: 0.04-kw ERP, 23-ft. above ground, 7205-ft. above sea level, lat. 40° 43' 21", long. 111° 21' 46".
- Peoa & Oakley**—K15FP, Ch. 15, Summit County. (KUED Ch. 7 Salt Lake City) Phone: 435-336-3220.
 Technical Facilities: 0.49-kw ERP, 23-ft. above ground, 7205-ft. above sea level, lat. 40° 43' 21", long. 111° 21' 46".
- Pine Valley**—K1100, Ch. 11, Washington County Television Dept. (KTVX Ch. 4 Salt Lake City)
 Technical Facilities: 0.07-kw ERP, lat. 37° 30' 46", long. 113° 39' 14".
- Pine Valley & Central**—K08EN, Ch. 8, Bonneville Holding Co. (KSL-TV Ch. 5 Salt Lake City)
 Technical Facilities: 0.021-kw ERP, lat. 37° 30' 46", long. 113° 39' 14".
 Ownership: Bonneville International Corp.
- Price**—K18DF, Ch. 18, U. of Utah. (KUEN Ch. 9 Ogden)
 Technical Facilities: lat. 39° 31' 49", long. 111° 003' 003".
- Price**—K21EZ, Ch. 21, Larry H. Miller Communications Corp. (KJZZ-TV Ch. 14 Salt Lake City)
 Technical Facilities: 3.31-kw ERP, lat. 39° 45' 22", long. 110° 59' 26".
 Transmitter: Ford Ridge, 15-mi. NW of Price.
- Price**—K35CK, Ch. 35, Fox TV Stations Inc.
 Technical Facilities: lat. 39° 31' 49", long. 111° 003' 003".
- Price & Carbon County (rural)**—K47GP, Ch. 47, Carbon County. (KSL-TV Ch. 5 Salt Lake City) Phone: 435-636-3275.
 Technical Facilities: 1.66-kw ERP, 59-ft. above ground, 9842-ft. above sea level, lat. 39° 45' 22", long. 110° 59' 26".
- Provo**—K34DW, Ch. 34, Three Angels Broadcasting Network Inc.
 Technical Facilities: 1.08-kw ERP, 62-ft. above ground, 6853-ft. above sea level, lat. 40° 05' 21", long. 111° 49' 19".
- Provo**—K60GA, Ch. 60, Alpha & Omega Communications LLC. Phone: 801-595-0056.
 Technical Facilities: 16.1-kw ERP, 29-ft. above ground, 7605-ft. above sea level, lat. 40° 16' 41", long. 111° 55' 58".
 Transmitter: Lake Mountains, 15-mi. W of Provo.
- Randolph & farm area north**—K09BA, Ch. 9, Norris Community TV Inc. (KTVX Ch. 4 Salt Lake City)
 Technical Facilities: 0.1-kw ERP, lat. 41° 39' 54", long. 111° 005' 55".
- Randolph & farm area north**—K11BF, Ch. 11, Norris Community TV Inc. (KSL-TV Ch. 5 Salt Lake City)
 Technical Facilities: 0.01-kw ERP, lat. 41° 39' 54", long. 111° 005' 55".
- Randolph & Woodruff**—K24EC, Ch. 24, Rich County Courthouse. (KJZZ-TV Ch. 14 Salt Lake City)
 Technical Facilities: 1.94-kw ERP, lat. 41° 37' 31", long. 111° 007' 23".
 Transmitter: 4-mi. ESE of Randolph.
- Randolph & Woodruff**—K34FR, Ch. 34, Rich County. Phone: 435-793-2415.
 Technical Facilities: 1.2-kw ERP, 30-ft. above ground, 7762-ft. above sea level, lat. 41° 37' 31", long. 111° 07' 23".

Utah — Low Power TV & TV Translator Stations

Ownership: Rich County.

Randolph & Woodruff—K36FS, Ch. 36, Rich County. Phone: 435-793-2415.

Technical Facilities: 1.2-kw ERP, 30-ft. above ground, 7,592-ft. above sea level, lat. 41° 37' 31", long. 111° 007' 23".

Randolph & Woodruff—K38GN, Ch. 38, U. of Utah. (KUED Ch. 7 Salt Lake City)

Technical Facilities: 0.833-kw ERP, lat. 41° 37' 31", long. 111° 007' 23".

Randolph & Woodruff—K40FY, Ch. 40, Rich County. Phone: 435-733-2415.

Technical Facilities: 1.3-kw ERP, 30-ft. above ground, 7762-ft. above sea level, lat. 41° 37' 31", long. 111° 007' 23".

Ownership: Rich County.

Randolph & Woodruff—K47AI, Ch. 47, Rich County. Phone: 435-793-2415.

Technical Facilities: 1.2-kw ERP, 30-ft. above ground, 7762-ft. above sea level, lat. 41° 37' 31", long. 111° 007' 23".

Randolph (rural)—K07WG, Ch. 7, Rich County Courthouse. (KUED Ch. 7 Salt Lake City)

Technical Facilities: 0.007-kw ERP, lat. 41° 39' 54", long. 111° 005' 55".

Transmitter: 4-mi. E of Randolph.

Randolph (rural)—K35GI, Ch. 35, Rich County. Phone: 435-793-2415.

Technical Facilities: 0.84-kw ERP, 18-ft. above ground, 7890-ft. above sea level, lat. 41° 39' 54", long. 111° 005' 55".

Rich County—K26GH, Ch. 26, Rich County. Phone: 435-793-2415.

Technical Facilities: 1.2-kw ERP, 30-ft. above ground, 7762-ft. above sea level, lat. 41° 37' 31", long. 111° 007' 23".

Ownership: Rich County.

Richfield & Monroe—K35GQ, Ch. 35, Sevier County. Phone: 435-896-9262.

Technical Facilities: 0.6-kw ERP, 49-ft. above ground, 8773-ft. above sea level, lat. 38° 38' 006", long. 112° 003' 34".

Richfield & Monroe—K44DU, Ch. 44, Sevier County. (KJZZ-TV Ch. 14 Salt Lake City)

Technical Facilities: lat. 38° 38' 004", long. 112° 003' 33".

Richfield, Elsinore & Monroe—K36CB, Ch. 36, U. of Utah. (KUEN Ch. 9 Ogden)

Technical Facilities: 0.3-kw ERP, lat. 38° 38' 004", long. 112° 003' 33".

Transmitter: 3.2-mi. E of Monroe.

Richfield, Elsinore & Sevier—K03AS, Ch. 3, Sevier County. (KUTV Ch. 2 Salt Lake City)

Technical Facilities: 0.02-kw ERP, lat. 38° 38' 004", long. 112° 003' 33".

Transmitter: 3.5-mi. NE of Monroe.

Richfield, Elsinore & Sevier—K06BQ, Ch. 6, Sevier County. (KTVX Ch. 4 Salt Lake City)

Technical Facilities: 0.052-kw ERP, lat. 38° 38' 004", long. 112° 003' 33".

Transmitter: 3.5-mi. E of Monroe.

Richfield, Elsinore & Sevier—K07CQ, Ch. 7, Sevier County. (KSL-TV Ch. 5 Salt Lake City)

Technical Facilities: 0.342-kw ERP, lat. 38° 38' 004", long. 112° 003' 33".

Transmitter: 3.5-mi. E of Monroe.

Richfield, Elsinore area & Monroe—K40AB, Ch. 40, Sevier County. (KSTU Ch. 13 Salt Lake City)

Technical Facilities: 0.748-kw ERP, lat. 38° 38' 004", long. 112° 003' 33".

Transmitter: 3.4-mi. E of Monroe.

Richfield, Monroe & Elsinore area—K38AQ, Ch. 38, Sevier County. (KBYU-TV Ch. 11 Provo)

Technical Facilities: 0.75-kw ERP, lat. 38° 38' 004", long. 112° 003' 33".

Transmitter: 3.5-mi. NE of Monroe.

Richfield, Monroe & Sevier County (rural)—K42AJ, Ch. 42, U. of Utah. (KUED Ch. 7 Salt Lake City)

Technical Facilities: 0.474-kw ERP, lat. 38° 38' 004", long. 112° 003' 33".

Rockville—K05AR, Ch. 5, Bonneville Holding Co. (KSL-TV Ch. 5 Salt Lake City)

Technical Facilities: 0.009-kw ERP, lat. 37° 09' 000", long. 113° 001' 48".

Ownership: Bonneville International Corp.

Rockville—K07PX, Ch. 7, MB Broadcasting. (KVBC Ch. 3 Las Vegas)

Technical Facilities: 0.131-kw ERP, lat. 37° 09' 000", long. 113° 001' 48".

Rockville—K09CD, Ch. 9, KUTV Holdings Inc. (KUTV Ch. 2 Salt Lake City)

Technical Facilities: 0.129-kw ERP, lat. 37° 09' 000", long. 113° 001' 48".

Rockville & Springdale—K38HO, Ch. 38, U. of Utah. Phone: 801-585-3601.

Technical Facilities: 0.5-kw ERP, 16-ft. above ground, 4445-ft. above sea level, lat. 37° 09' 009", long. 113° 001' 49".

Ownership: U. of Utah.

Roosevelt—K19CZ, Ch. 19, Larry H. Miller Communications Corp.

Technical Facilities: lat. 40° 19' 27", long. 110° 009' 19".

Roosevelt—K23DR, Ch. 23, Duchesne County.

Technical Facilities: 10-w TPO, 0.03-kw ERP, 5093-ft. above sea level, lat. 40° 17' 56", long. 109° 58' 25".

Transmitter: 110 E. Lagoon St.

Began Operation: April 1, 1994.

Ownership: Duchesne County.

Roosevelt—K48GZ, Ch. 48, Duchesne County. (KBYU-TV Ch. 11 Provo)

Technical Facilities: 1.22-kw ERP, lat. 40° 19' 27", long. 110° 009' 19".

Roosevelt—K50GO, Ch. 50, Duchesne County. (KSTU Ch. 13 Salt Lake City)

Technical Facilities: lat. 40° 19' 27", long. 110° 009' 19".

Rural Beaver County—K18FU, Ch. 18, Clear Channel Broadcasting Licenses Inc. (KTVX Ch. 4 Salt Lake City)

Technical Facilities: lat. 38° 31' 12", long. 113° 17' 006".

Ryndon—K12PT, Ch. 12, Elko TV District. Phone: 775-738-5025.

Technical Facilities: 0.07-kw ERP, 35-ft. above ground, 5196-ft. above sea level, lat. 40° 57' 54", long. 115° 36' 47".

Ownership: Elko Television District.

Salina—K24GK, Ch. 24, Acme TV Licenses of Utah LLC. Phone: 801-281-0330.

Technical Facilities: 0.143-kw ERP, 46-ft. above ground, 6765-ft. above sea level, lat. 38° 52' 37", long. 111° 52' 32".

Ownership: Acme Television Licenses of Utah LLC.

Salina & Redmond—K15FF, Ch. 15, Sevier County. (KUED Ch. 7 Salt Lake City) Phone: 435-896-9262.

Technical Facilities: 0.16-kw ERP, 33-ft. above ground, 6634-ft. above sea level, lat. 38° 52' 37", long. 111° 52' 30".

Salina & Redmond—K17FC, Ch. 17, Sevier County. (KUEN Ch. 9 Ogden) Phone: 435-896-9262.

Technical Facilities: 0.16-kw ERP, 33-ft. above ground, 6634-ft. above sea level, lat. 38° 52' 37", long. 111° 52' 36".

Salina & Redmond—K18HO, Ch. 18, Sevier County.

Technical Facilities: 0.16-kw ERP, 33-ft. above ground, 6634-ft. above sea level, lat. 38° 52' 37", long. 111° 52' 30".

Ownership: Sevier County.

Salina & Redmond—K21FL, Ch. 21, Sevier County. Phone: 435-896-9262.

Technical Facilities: 0.16-kw ERP, 33-ft. above ground, 6634-ft. above sea level, lat. 38° 52' 37", long. 111° 52' 30".

Salt Lake City—K18FJ, Ch. 18, National Minority TV. Phone: 949-552-0490. Fax: 949-552-0495.

Technical Facilities: 1000-w TPO, 3.55-kw ERP, 79-ft. above ground, 9117-ft. above sea level, lat. 40° 39' 35", long. 112° 12' 05".

Transmitter: Farnsworth Peak.

Began Operation: November 1, 1989.

Ownership: National Minority TV Inc.

Personnel: Mark Fountain, Chief Engineer.

Salt Lake City—K45GX, Ch. 45, Price Broadcasting Inc. Phone: 501-219-2400.

Technical Facilities: 1000-w TPO, 50-kw ERP, 52-ft. above ground, 8891-ft. above sea level, lat. 40° 39' 09", long. 112° 12' 05".

Transmitter: Farnsworth Peak.

Ownership: Equity Broadcasting Corp.

Salt Lake City—K59GS, Ch. 59, Alpha & Omega Communications. (KUWB Ch. 30 Ogden) Phone: 801-595-0056.

Technical Facilities: 5.3-kw ERP, 449-ft. above ground, 4787-ft. above sea level, lat. 40° 46' 009", long. 111° 53' 17".

Salt Lake City—K66FN, Ch. 66, Azteca Broadcasting Corp. Phone: 559-686-1370.

Technical Facilities: 750-w TPO, 2.23-kw ERP, 55-ft. above ground, 5994-ft. above sea level, lat. 40° 48' 29", long. 111° 53' 22".

Holds CP for change to 38-kw ERP, 134-ft. above ground, 9170-ft. above sea level, lat. 40° 39' 35", long. 112° 12' 002". BMMPTT-20021015ACA.

Transmitter: 0.4-mi. NW of Bonneville Dr., between Jones & Hell Canyons.

Multichannel TV Sound: Stereo only.

Began Operation: January 1, 1996.

Ownership: Rolando Collantes.

■ **Salt Lake City**—KEJT-LP, Ch. 50, NBC Telemundo License Co. Phone: 202-637-4535.

Technical Facilities: 1000-w TPO, 27-kw ERP, 462-ft. above ground, 7516-ft. above sea level, lat. 40° 34' 54", long. 112° 08' 52".

Holds CP for change to 8.6-kw ERP, 70-ft. above ground, 9019-ft. above sea level, lat. 40° 39' 37", long. 112° 12' 05". BMMPTL-20010116AFB.

Transmitter: 5200 S. Main St., Murray.

Ownership: NBC Universal.

Salt Lake City—KUBX-LP, Ch. 58, Logan 12 Inc. Phone: 501-221-0400. Fax: 501-221-3955.

Technical Facilities: 0.42-kw ERP, 25-ft. above ground, 8863-ft. above sea level, lat. 40° 39' 09", long. 112° 12' 05".

Ownership: Equity Broadcasting Corp.

Personnel: Bob Joblin, General Manager; Neal Ardman, Chief Engineer.

■ **Salt Lake City**—KUCL-LP, Ch. 26, Christian Life Broadcasting. Phone: 801-484-4331.

Technical Facilities: 21.4-w TPO, 1000-kw ERP, 75-ft. above ground, 4898-ft. above sea level, lat. 40° 43' 29", long. 111° 48' 46".

Transmitter: 0.1-mi. SE of intersection of South St. & Foothill Dr.

Began Operation: January 1, 1993.

Ownership: Christian Life Broadcasting.

Personnel: John M. Peterson, General Manager; John M. Peterson, Chief Engineer.

Samak—K03HQ, Ch. 3, Summit County. Phone: 435-336-3220.

Technical Facilities: 0.072-kw ERP, 15-ft. above ground, 7193-ft. above sea level, lat. 40° 37' 56", long. 111° 15' 30".

Ownership: Summit County.

Samak—K07US, Ch. 7, Summit County Courthouse.

Technical Facilities: lat. 40° 37' 56", long. 111° 15' 30".

Samak—K09VF, Ch. 9, Summit County Courthouse.

Technical Facilities: lat. 40° 37' 56", long. 111° 15' 30".

Samak—K11SX, Ch. 11, Summit County Courthouse.

Technical Facilities: lat. 40° 37' 56", long. 111° 15' 30".

Samak—K13VT, Ch. 13, Summit County Courthouse.

Technical Facilities: lat. 40° 37' 56", long. 111° 15' 30".

Santa Clara—K35FS, Ch. 35, Bonneville Holding Co. (KSL-TV Ch. 5 Salt Lake City)

Technical Facilities: 0.79-kw ERP, lat. 37° 09' 15", long. 113° 51' 32".

Santa Clara—K43CC, Ch. 43, Fox TV Stations Inc. (KSTU Ch. 13 Salt Lake City)

Technical Facilities: 3.97-kw ERP, lat. 37° 09' 30", long. 113° 53' 20".

Santa Clara—K49AS, Ch. 49, KUTV Holdings Inc.

Technical Facilities: lat. 37° 09' 30", long. 113° 53' 20".

Santa Clara—KVBT-LP, Ch. 41, MG Broadcasting Inc. (KVBC Ch. 3 Las Vegas)

Technical Facilities: 3.73-kw ERP, lat. 37° 09' 30", long. 113° 53' 20".

Scipio—K39EH, Ch. 39, Millard County. (KJZZ-TV Ch. 14 Salt Lake City)

Technical Facilities: lat. 39° 11' 54", long. 112° 008' 33".

Scipio—K45EL, Ch. 45, Millard County. (KBYU-TV Ch. 11 Provo)

Technical Facilities: lat. 39° 11' 54", long. 112° 008' 33".

Scipio & Holden—K06DH, Ch. 6, Millard County School District. (KUED Ch. 7 Salt Lake City)

Technical Facilities: 0.027-kw ERP, lat. 39° 11' 54", long. 112° 008' 33".

Scipio & Holden—K08DP, Ch. 8, Millard County School District. (KUTV Ch. 2 Salt Lake City)

Technical Facilities: 0.008-kw ERP, lat. 39° 11' 54", long. 112° 008' 33".

Scipio & Holden—K10EB, Ch. 10, Millard County School District. (KTVX Ch. 4 Salt Lake City)

Technical Facilities: 0.008-kw ERP, lat. 39° 11' 54", long. 112° 008' 33".

Scipio & Holden—K12DH, Ch. 12, Millard County School District. (KSL-TV Ch. 5 Salt Lake City)

Technical Facilities: 0.233-kw ERP, lat. 39° 11' 54", long. 112° 008' 33".

Scotfield—K08CF, Ch. 8, Carbon County. (KUTV Ch. 2 Salt Lake City)

Technical Facilities: 0.01-kw ERP, lat. 39° 42' 40", long. 111° 009' 20".

Scotfield—K10CL, Ch. 10, Carbon County. (KTVX Ch. 4 Salt Lake City)

Technical Facilities: 0.01-kw ERP, lat. 39° 42' 40", long. 111° 009' 20".

Scotfield—K12CE, Ch. 12, Carbon County. (KSL-TV Ch. 5 Salt Lake City)

Technical Facilities: 0.014-kw ERP, lat. 39° 42' 40", long. 111° 009' 20".

Sevier County—K35DX, Ch. 35, Sevier County. (KUTV Ch. 2 Salt Lake City)

Technical Facilities: lat. 38° 30' 38", long. 111° 47' 005".

Sevier County (rural)—K33DU, Ch. 33, Sevier County. (KUED Ch. 7 Salt Lake City)

Technical Facilities: lat. 38° 30' 38", long. 111° 47' 005".

Sevier County (rural)—K39GN, Ch. 39, Sevier County. Phone: 435-896-9262.

Technical Facilities: 0.007-kw ERP, 23-ft. above ground, 9107-ft. above sea level, lat. 38° 30' 44", long. 111° 47' 000".

Sevier County (rural)—K41GA, Ch. 41, Sevier County. (KSTU Ch. 13 Salt Lake City) Phone: 435-896-9262.

Technical Facilities: 0.007-kw ERP, 35-ft. above ground, 9160-ft. above sea level, lat. 38° 30' 38", long. 111° 47' 005".

Sigurd & Salina—K08CM, Ch. 8, Sevier County. (KUTV Ch. 2 Salt Lake City)

Technical Facilities: 0.06-kw ERP, lat. 38° 52' 37", long. 111° 52' 30".

Sigurd & Salina—K10CT, Ch. 10, Sevier County. (KTVX Ch. 4 Salt Lake City)

Technical Facilities: 0.057-kw ERP, lat. 38° 52' 37", long. 111° 52' 30".

Sigurd & Salina—K12CJ, Ch. 12, Sevier County. (KSL-TV Ch. 5 Salt Lake City)

Technical Facilities: 0.016-kw ERP, lat. 38° 52' 37", long. 111° 52' 30".

Spanish Fork—K52GC, Ch. 52, Alpha & Omega Communications LLC. Phone: 801-595-0056.

Technical Facilities: 7-kw ERP, 29-ft. above ground, 7605-ft. above sea level, lat. 40° 16' 41", long. 111° 55' 58".

Transmitter: Lake Mountains, 18.7-mi. WNW of Spanish Fork.

Spring Glen—K64AA, Ch. 64, KUTV Holdings, Inc. (KUTV Ch. 2 Salt Lake City) Phone: 202-457-4518.

Technical Facilities: 1.66-kw ERP, 59-ft. above ground, 9844-ft. above sea level, lat. 39° 45' 22", long. 110° 59' 26".

St. George—K02AV, Ch. 2, Washington County Television Dept. (KVBC Ch. 3 Las Vegas)

Technical Facilities: 0.056-kw ERP, lat. 37° 04' 18", long. 113° 32' 34".

St. George—K08BN, Ch. 8, Washington County Television Dept. (KSL-TV Ch. 5 Salt Lake City)

Technical Facilities: 0.111-kw ERP, lat. 37° 04' 18", long. 113° 32' 34".

St. George—K11JE, Ch. 11, Washington County Television Dept. (KVBC Ch. 3 Las Vegas)

Technical Facilities: 0.035-kw ERP, lat. 37° 04' 18", long. 113° 32' 34".

St. George—K16DS, Ch. 16, Washington County Television Dept.

Technical Facilities: 0.986-kw ERP, lat. 37° 03' 49", long. 113° 34' 20".

Transmitter: Web Hill.

St. George—K24CY, Ch. 24, Larry H. Miller Communications Corp. (KJZZ-TV Ch. 14 Salt Lake City)

Technical Facilities: lat. 37° 03' 50", long. 113° 34' 19".

St. George—K51DV, Ch. 51, U. of Utah. (KUEN Ch. 9 Ogden)

Technical Facilities: lat. 37° 03' 49", long. 113° 34' 20".

St. George—K53BD, Ch. 53, Washington County Television Dept. (KUED Ch. 7 Salt Lake City)

Technical Facilities: 0.712-kw ERP, lat. 37° 03' 49", long. 113° 34' 20".

St. George—K67HK, Ch. 67, Trinity Broadcasting Network Inc.

Technical Facilities: 1.3-kw ERP, lat. 37° 03' 50", long. 113° 34' 20".

■ **St. George**—KDLU-LP, Ch. 26, MB Broadcasting. Phone: 801-628-0484. Fax: 801-673-8228.

Technical Facilities: 100-w TPO, 0.99-kw ERP, 36-ft. above ground, 3146-ft. above sea level, lat. 37° 03' 49", long. 113° 34' 20".

Transmitter: Webb Hill.

Began Operation: November 25, 1996.

Ownership: MB Media Group Inc.

St. George—KKRP-LP, Ch. 46, TSM Inc. (KTVX Ch. 4 Salt Lake City) Phone: 435-656-0253.

Technical Facilities: 0.745-kw ERP, 85-ft. above ground, 3084-ft. above sea level, lat. 37° 04' 18", long. 113° 32' 34".

Ownership: TSM Inc.

■ **St. George/Washington/Santa Clara**—KDLQ-LP, Ch. 55, MB Media Group Inc. Phone: 801-628-0485. Fax: 801-673-8228.

Technical Facilities: 100-w TPO, 1.193-kw ERP, 30-ft. above ground, 3169-ft. above sea level, lat. 37° 04' 50", long. 113° 34' 19".

Transmitter: Webb Hill, S of St. George.

Multichannel TV Sound: Stereo only.

Began Operation: November 1, 1982.

Ownership: MB Media Group Inc.

Personnel: L. Brent Miner, General Manager; Dan Hobson, Chief Engineer; Daryl Farnsworth, Sales Manager.

Summit County—K41GS, Ch. 41, Summit County. (KUTV Ch. 2 Salt Lake City)

Technical Facilities: 0.8-kw ERP, lat. 40° 51' 18", long. 111° 28' 44".

Summit County—K47HB, Ch. 47, Univ. of Utah. Phone: 801-585-3601.

Technical Facilities: 0.765-kw ERP, 50-ft. above ground, 9361-ft. above sea level, lat. 40° 51' 18", long. 111° 28' 44".

Ownership: U. of Utah.

Summit County—K49FY, Ch. 49, Summit County.

Technical Facilities: 0.78-kw ERP, 50-ft. above ground, 9360-ft. above sea level, lat. 40° 51' 18", long. 111° 28' 44".

Began Operation: September 21, 2000.

Ownership: Summit County.

Summit County—K51FY, Ch. 51, Summit County Courthouse. (KTVX Ch. 4 Salt Lake City)

Technical Facilities: 0.784-kw ERP, 50-ft. above ground, 9361-ft. above sea level, lat. 40° 51' 18", long. 111° 28' 44".

Ownership: Summit County.

Technical Facilities: 1.21-kw ERP, lat. 40° 51' 18", long. 111° 28' 44".

Summit County (rural)—K17DG, Ch. 17, Summit County.

Technical Facilities: 0.34-kw ERP, 46-ft. above ground, 9357-ft. above sea level, lat. 40° 51' 18", long. 111° 28' 44".

Summit County (rural)—K19DU, Ch. 19, Summit County Courthouse. (KJZZ-TV Ch. 14 Salt Lake City)

Technical Facilities: lat. 40° 51' 18", long. 111° 28' 44".

Summit County (rural)—K22DM, Ch. 22, U. of Utah. (KUEN Ch. 9 Ogden) Phone: 801-585-3601.

Technical Facilities: 0.988-kw ERP, 46-ft. above ground, 9350-ft. above sea level, lat. 40° 51' 18", long. 111° 28' 44".

Ownership: U. of Utah.

Summit County (rural)—K63GY, Ch. 63, Summit County. Phone: 435-336-3220.

Technical Facilities: 1.23-kw ERP, 50-ft. above ground, 9358-ft. above sea level, lat. 40° 51' 18", long. 111° 28' 44".

Ownership: Summit County.

Tabiona & Myton—K29EX, Ch. 29, U. of Utah. (KUED Ch. 7 Salt Lake City) Phone: 801-585-3601.

Technical Facilities: 0.756-kw ERP, lat. 40° 21' 45", long. 110° 47' 31".

Teasdale & Torrey—K02BO, Ch. 2, County of Wayne. (KUTV Ch. 2 Salt Lake City)

Technical Facilities: 0.89-kw ERP, lat. 38° 17' 000", long. 111° 30' 37".

Teasdale & Torrey—K04BN, Ch. 4, County of Wayne. (KTVX Ch. 4 Salt Lake City)

Technical Facilities: 0.068-kw ERP, lat. 38° 17' 000", long. 111° 30' 37".

Teasdale & Torrey—K05BG, Ch. 5, County of Wayne. (KSL-TV Ch. 5 Salt Lake City)

Technical Facilities: 0.034-kw ERP, lat. 38° 17' 000", long. 111° 30' 37".

Ticaboo—K02ON, Ch. 2, Garfield County. (KUTV Ch. 2 Salt Lake City)

Technical Facilities: lat. 37° 51' 31", long. 110° 42' 006".

Ticaboo—K040J, Ch. 4, Garfield County. (KTVX Ch. 4 Salt Lake City)

Technical Facilities: lat. 37° 51' 31", long. 110° 42' 006".

Ticaboo—K05JS, Ch. 5, Garfield County. (KSL-TV Ch. 5 Salt Lake City)

Technical Facilities: lat. 37° 51' 31", long. 110° 42' 006".

Ticaboo—K07VE, Ch. 7, Garfield County. (KUED Ch. 7 Salt Lake City)

Technical Facilities: lat. 37° 51' 31", long. 110° 42' 006".

Tooele—K20ER, Ch. 20, Utah State Board of Regents. Phone: 801-581-6539. Fax: 801-581-3576.

Studio: 101 Wasatch Dr., Salt Lake City, UT 84112.

Utah — Low Power TV & TV Translator Stations

Technical Facilities: 100-w TPO, 0.757-kw ERP, 30-ft. above ground, 8997-ft. above sea level, lat. 40° 39' 33", long. 112° 12' 08".

Transmitter: 19-mi. NE of Tooele.

Began Operation: January 14, 1994.

Ownership: U. of Utah.

Personnel: Fred Esplin, General Manager; Phil Titus, Chief Engineer.

Tooele—K22DE, Ch. 22, Fox Television Stations Inc. (KUED Ch. 7 Salt Lake City)

Technical Facilities: lat. 40° 39' 33", long. 112° 12' 008".

Tooele—K64FZ, Ch. 64, Utah State Board of Regents. Phone: 801-581-6539. Fax: 801-581-3576.

Studio: 101 Wasatch Dr., Salt Lake City, UT 84112.

Technical Facilities: 100-w TPO, 1.13-kw ERP, 26-ft. above ground, 2434-ft. above sea level, lat. 40° 39' 33", long. 112° 12' 008".

Transmitter: 19-mi. NE of Tooele.

Began Operation: February 15, 1989.

Ownership: U. of Utah.

Personnel: Fred Esplin, General Manager; Phil Titus, Chief Engineer.

Tooele & Grantsville—K52GL, Ch. 52, Brigham Young U.

Technical Facilities: 1.23-kw ERP, 40-ft. above ground, 9006-ft. above sea level, lat. 40° 39' 33", long. 112° 12' 008".

Transmitter: Farnsworth Peak.

Toquerville—K03AL, Ch. 3, KUTV Holdings Inc. (KVBC Ch. 3 Las Vegas)

Technical Facilities: 0.004-kw ERP, lat. 37° 16' 21", long. 113° 16' 34".

Toquerville—K05CP, Ch. 5, U. of Utah. (KUED Ch. 7 Salt Lake City)

Technical Facilities: 0.004-kw ERP, lat. 37° 16' 21", long. 113° 16' 34".

Toquerville—K07CG, Ch. 7, Bonneville Holding Co. (KLAS-TV Ch. 8 Las Vegas; KSL-TV Ch. 5 Salt Lake City)

Technical Facilities: 0.004-kw ERP, lat. 37° 16' 21", long. 113° 16' 34".

Ownership: Bonneville International Corp.

Toquerville—K09KP, Ch. 9, MB Broadcasting. (KVBC Ch. 3 Las Vegas)

Technical Facilities: 0.109-kw ERP, lat. 37° 17' 22", long. 113° 16' 30".

Toquerville—K12BQ, Ch. 12, Clear Channel Broadcasting Licenses Inc.

Technical Facilities: 2.57-kw ERP, 59-ft. above ground, 5262-ft. above sea level, lat. 37° 17' 22", long. 113° 16' 34".

Torrey—K40AH, Ch. 40, U. of Utah. (KUED Ch. 7 Salt Lake City)

Technical Facilities: 0.79-kw ERP, lat. 38° 16' 42", long. 111° 30' 34".

Tropic & Cannonville—K02IF, Ch. 2, Bryce Lions Club. (KUTV Ch. 2 Salt Lake City)

Technical Facilities: 0.06-kw ERP, lat. 37° 42' 46", long. 112° 004' 37".

Tropic & Cannonville—K04IN, Ch. 4, Bryce Lions Club. (KTVX Ch. 4 Salt Lake City)

Technical Facilities: 0.06-kw ERP, lat. 37° 42' 46", long. 112° 004' 37".

Tropic & Cannonville—K05FY, Ch. 5, Bryce Lions Club. (KSL-TV Ch. 5 Salt Lake City)

Technical Facilities: 0.06-kw ERP, lat. 37° 42' 46", long. 112° 004' 37".

Tropic & Cannonville—K31EL, Ch. 31, U. of Utah. (KUEN Ch. 9 Ogden)

Technical Facilities: 0.694-kw ERP, lat. 37° 42' 46", long. 112° 004' 37".

Transmitter: 6.5-mi. N of Tropic.

Tropic & Cannonville—K33HX, Ch. 33, Tropic Town. Phone: 439-679-8713.

Technical Facilities: 0.6-kw ERP, 16-ft. above ground, 8291-ft. above sea level, lat. 37° 42' 41", long. 112° 004' 39".

Ownership: Tropic Town.

Uintah—K07VL, Ch. 7, Duchesne County. (KTVX Ch. 4 Salt Lake City)

Technical Facilities: lat. 40° 16' 12", long. 110° 24' 45".

Uintah—K09VZ, Ch. 9, Duchesne County. (KUTV Ch. 2 Salt Lake City)

Technical Facilities: lat. 40° 16' 12", long. 110° 24' 45".

Uintah—K11TL, Ch. 11, Duchesne County. (KSL-TV Ch. 5 Salt Lake City)

Technical Facilities: lat. 40° 16' 12", long. 110° 24' 45".

Uintah County (rural)—K16DA, Ch. 16, U. of Utah.

Technical Facilities: lat. 40° 44' 20", long. 109° 28' 58".

Vernal—K15DI, Ch. 15, Larry H. Miller Communications Corp.

Technical Facilities: lat. 40° 22' 002", long. 109° 007' 49".

Vernal—K39AK, Ch. 39, Trinity Broadcasting Network Inc. Phone: 714-832-2950. Fax: 714-731-0661.

Technical Facilities: 100-w TPO, 1.3-kw ERP, 23-ft. above ground, 8022-ft. above sea level, lat. 40° 21' 01", long. 109° 09' 49".

Transmitter: to Blue Mountain Plateau, near Redwash.

Began Operation: August 26, 1987.

Ownership: Trinity Broadcasting Network Inc.

Personnel: Paul Crouch, General Manager; Ben Miller, Chief Engineer; Rod Henke, Sales Manager.

Vernal & Bonanza—K49AT, Ch. 49, Uintah County. (KBYU-TV Ch. 11 Provo)

Technical Facilities: 1.89-kw ERP, lat. 40° 21' 001", long. 109° 009' 49".

Vernal & Bonanza—K51AO, Ch. 51, Uintah County. (KSTU Ch. 13 Salt Lake City)

Technical Facilities: 1.89-kw ERP, lat. 40° 21' 001", long. 109° 009' 49".

Vernal & Uintah County rural—K33DO, Ch. 33, U. of Utah. (KUEN Ch. 9 Ogden)

Technical Facilities: lat. 40° 21' 001", long. 109° 009' 49".

Vernal, Bonanza & Redwash—K07CY, Ch. 7, Uintah County. (KTVX Ch. 4 Salt Lake City)

Technical Facilities: 0.167-kw ERP, lat. 40° 21' 001", long. 109° 009' 49".

Holds CP for change to 1.2-kw ERP, 38-ft. above ground, 8086-ft. above sea level, BPTVL-20040924AFK.

Vernal, etc.—K09CY, Ch. 9, Uintah County. (KUTV Ch. 2 Salt Lake City) Phone: 435-781-5361.

Technical Facilities: 0.167-kw ERP, lat. 40° 21' 001", long. 109° 009' 49".

Holds CP for change to 1.2-kw ERP, 46-ft. above ground, 8094-ft. above sea level, BPTVL-20040924AFR.

Ownership: Uintah County.

Vernal, etc.—K11DF, Ch. 11, Uintah County. (KSL-TV Ch. 5 Salt Lake City) Phone: 435-781-5361.

Technical Facilities: 0.167-kw ERP, lat. 40° 21' 001", long. 109° 009' 49".

Holds CP for change to 1.2-kw ERP, 38-ft. above ground, 8086-ft. above sea level, BPTVL-20040924AFZ.

Ownership: Uintah County.

Vernal, etc.—K13HF, Ch. 13, Uintah County. (KUED Ch. 7 Salt Lake City) Phone: 435-781-5361.

Technical Facilities: 0.167-kw ERP, lat. 40° 21' 001", long. 109° 009' 49".

Holds CP for change to 1.2-kw ERP, 46-ft. above ground, 8094-ft. above sea level, BPTVL-20040924AHA.

Ownership: Uintah County.

Virgin—K02AW, Ch. 2, KUTV Holdings Inc. (KUTV Ch. 2 Salt Lake City)

Technical Facilities: 0.97-kw ERP, lat. 37° 13' 24", long. 113° 12' 40".

Virgin—K08BO, Ch. 8, Bonneville Holding Co. (KSL-TV Ch. 5 Salt Lake City)

Technical Facilities: 0.007-kw ERP, lat. 37° 13' 24", long. 113° 12' 40".

Ownership: Bonneville International Corp.

Virgin—K11QP, Ch. 11, MB Media Group Inc.

Technical Facilities: 0.105-kw ERP, 5013-ft. above sea level, lat. 37° 13' 24", long. 113° 12' 40".

Virgin—K13QK, Ch. 13, Clear Channel Broadcasting Licenses Inc.

Technical Facilities: 0.01-kw ERP, 26-ft. above sea level, lat. 37° 13' 24", long. 113° 12' 40".

Virgin—K15FN, Ch. 15, Washington County Television Dept. (KVBC Ch. 3 Las Vegas)

Technical Facilities: 0.105-kw ERP, lat. 37° 13' 24", long. 113° 12' 40".

Virgin—K17FG, Ch. 17, Washington County Television Dept. (KTVX Ch. 4 Salt Lake City)

Technical Facilities: 0.01-kw ERP, lat. 37° 13' 24", long. 113° 12' 40".

Wanship—K06JH, Ch. 6, Summit County Courthouse. (KUTV Ch. 2 Salt Lake City)

Technical Facilities: 0.013-kw ERP, lat. 40° 48' 31", long. 111° 23' 41".

Wanship—K08JE, Ch. 8, Summit County Courthouse. (KTVX Ch. 4 Salt Lake City)

Technical Facilities: 0.012-kw ERP, lat. 40° 48' 31", long. 111° 23' 41".

Wanship—K10KO, Ch. 10, Summit County Courthouse. (KSL-TV Ch. 5 Salt Lake City) Phone: 435-336-3220.

Technical Facilities: 0.045-kw ERP, lat. 40° 48' 31", long. 111° 23' 41".

Wanship—K12LC, Ch. 12, Summit County Courthouse. (KUED Ch. 7 Salt Lake City)

Technical Facilities: 0.012-kw ERP, lat. 40° 48' 31", long. 111° 23' 41".

Wanship—K27GE, Ch. 27, Summit County. Phone: 435-336-3220.

Technical Facilities: 0.083-kw ERP, lat. 40° 48' 31", long. 111° 23' 41".

Transmitter: 0.75-mi. E of Wanship.

Washington & Washington County (rural)—K47AK, Ch. 47, U. of Utah. (KUED Ch. 7 Salt Lake City)

Technical Facilities: 1.28-kw ERP, 43-ft. above ground, 7723-ft. above sea level, lat. 37° 09' 19", long. 113° 52' 57".

Washington County—K51GH, Ch. 51, U. of Utah.

Technical Facilities: 2.75-kw ERP, lat. 37° 09' 15", long. 113° 53' 000".

Wayne County (rural)—K43IJ, Ch. 43, Wayne County. (KSL-TV Ch. 5 Salt Lake City) Phone: 435-836-2765.

Technical Facilities: 1.28-kw ERP, 23-ft. above ground, 9107-ft. above sea level, lat. 38° 30' 44", long. 111° 47' 001".

Holds CP for change to 0.007-kw ERP, 23-ft. above ground, 9101-ft. above sea level, lat. 38° 30' 44.40", long. 111° 47' 000.90". BPTT-20030326AGD.

Wendover—K08EI, Ch. 8, Wendover City. (KUTV Ch. 2 Salt Lake City)

Technical Facilities: 0.016-kw ERP, lat. 40° 44' 31", long. 114° 002' 006".

Wendover—K10ES, Ch. 10, Wendover City. (KTVX Ch. 4 Salt Lake City)

Technical Facilities: 0.016-kw ERP, lat. 40° 44' 31", long. 114° 002' 006".

Wendover—K12EB, Ch. 12, Wendover City. (KSL-TV Ch. 5 Salt Lake City)

Technical Facilities: 0.016-kw ERP, lat. 40° 44' 31", long. 114° 002' 006".

Wendover—K55GF, Ch. 55, Fox Television Stations Inc. (KSTU Ch. 13 Salt Lake City)

Technical Facilities: lat. 40° 44' 31", long. 114° 002' 006".

Wendover—K57BE, Ch. 57, Wendover City. (KUED Ch. 7 Salt Lake City)

Technical Facilities: 0.037-kw ERP, lat. 40° 44' 31", long. 114° 002' 006".

Woodland—K32EJ, Ch. 32, Larry H. Miller Communications Corp. Phone: 801-537-1414.

Technical Facilities: 0.45-kw ERP, 19-ft. above ground, 7578-ft. above sea level, lat. 40° 33' 59", long. 111° 14' 31".

Woodland—K44FY, Ch. 44, Larry H. Miller Communications Corp.

Technical Facilities: 0.03-kw ERP, lat. 40° 33' 27", long. 111° 14' 47".

Transmitter: 0.6-mi. SSW of Woodland.

Woodland—K46CT, Ch. 46, Summit County Courthouse. (KSTU Ch. 13 Salt Lake City)
 Technical Facilities: lat. 40° 34' 00", long. 111° 14' 30".

Woodland & Kamas—K26GI, Ch. 26, Summit County. (KUED Ch. 7 Salt Lake City)
 Phone: 435-336-3220.

Technical Facilities: 0.45-kw ERP, 19-ft. above ground, 7579-ft. above sea level, lat. 40° 33' 59", long. 111° 14' 31".

Woodland & Kamas—K42FA, Ch. 42, Summit County. (KSL-TV Ch. 5 Salt Lake City)
 Phone: 435-336-3220.

Technical Facilities: 0.45-kw ERP, 19-ft. above ground, 7579-ft. above sea level, lat. 40° 33' 59", long. 111° 14' 31".

Woodland & Kamas—K48AE, Ch. 48, Summit County Courthouse. (KUTV Ch. 2 Salt Lake City)

Technical Facilities: 0.88-kw ERP, lat. 40° 37' 32", long. 111° 28' 50".

Woodland & Kamas—K50AC, Ch. 50, Summit County Courthouse. (KTVX Ch. 4 Salt Lake City)

Technical Facilities: 0.883-kw ERP, lat. 40° 37' 32", long. 111° 28' 50".

Vermont

Barre—W54CV, Ch. 54, Newmont Broadcasting Corp. Phone: 501-219-2400.

Technical Facilities: 10-w TPO, 0.06-kw ERP, 1926-ft. above sea level, lat. 44° 10' 35", long. 72° 26' 39".

Transmitter: N side of U.S. Rte. 302, 1.2-mi. NE of East Barre.

Began Operation: October 18, 1999.

Ownership: Equity Broadcasting Corp.

Personnel: Charlie Kail, General Manager; James Driscoll, Chief Engineer; Paul Hatin, Sales Manager.

Bellows Falls—W62AT, Ch. 62, Mount Mansfield Television Inc. (WCAX-TV Ch. 3 Burlington)

Technical Facilities: 1.91-kw ERP, lat. 43° 26' 17", long. 072° 27' 008".

Bennington, etc.—W69AD, Ch. 69, Mt. Mansfield Television Inc. (WCAX-TV Ch. 3 Burlington)

Technical Facilities: 0.097-kw ERP, 43-ft. above ground, 3832-ft. above sea level, lat. 43° 10' 00", long. 73° 06' 58".

Burlington—W16AL, Ch. 16, Trinity Broadcasting Network Inc. Phone: 714-832-2950. Fax: 714-730-0611.

Technical Facilities: 970-w TPO, 43.2-kw ERP, 26-ft. above ground, 2077-ft. above sea level, lat. 41° 21' 52", long. 72° 55' 53".

Holds CP for change to 1-kw ERP, BPTT-20010223ABG.

Began Operation: September 1, 1994.

Ownership: Trinity Broadcasting Network Inc.

Burlington—W51CB, Ch. 51, Deepak Viswanath. Phone: 908-246-3636. Fax: 908-246-8380.

Technical Facilities: 1000-w TPO, 43-kw ERP, 535-ft. above sea level, lat. 44° 30' 35", long. 73° 11' 05".

Transmitter: U.S. Hwy. 7, N of Winooski.

Began Operation: March 13, 1997.

Ownership: Deepak Viswanath.

Personnel: Deepak Viswanath, General Manager.

■ **Burlington**—WBVT-CA, Ch. 30, Newmont Broadcasting Corp. Phone: 501-219-2400.

Technical Facilities: 118-w TPO, 0.065-kw ERP, 39-ft. above ground, 715-ft. above sea level, lat. 44° 27' 02", long. 72° 58' 37".

Transmitter: Approx. 10-mi. E of State Rte. 117 & 6.6-mi. S of Jericho Center.

Ownership: Equity Broadcasting Corp.

Personnel: Charlie Kail, General Manager; James Driscoll, Chief Engineer; Paul Hatin, Sales Manager.

■ **Burlington**—WGMU-CA, Ch. 39, Newmont Broadcasting Corp. Phone: 501-219-2400.

Technical Facilities: 1000-w TPO, 63-kw ERP, 39-ft. above ground, 2145-ft. above sea level, lat. 44° 21' 52", long. 75° 55' 53".

Holds CP for change to 60-kw ERP, 325-ft. above ground, 755-ft. above sea level, lat. 44° 18' 46", long. 73° 11' 10". BPTTA-20040310ACZ.

Transmitter: Atop Robbins Mountain.

Multichannel TV Sound: Separate audio program.

Began Operation: August 1, 1994.

Ownership: Equity Broadcasting Corp.

Personnel: Charlie Kail, General Manager; James Driscoll, Chief Engineer; Paul Hatin, Sales Manager.

Killington—W18AE, Ch. 18, Killington Ltd.

Technical Facilities: 1.2-kw ERP, 39-ft. above ground, 4275-ft. above sea level, lat. 43° 36' 17", long. 72° 49' 14".

Ownership: Killington Ltd.

■ **Manchester**—WV BK-CA, Ch. 2, Vision 3 Broadcasting Inc. (WXXA-TV Ch. 23 Albany)
 Phone: 802-258-2200.

Technical Facilities: 0.004-kw ERP, 20-ft. above ground, 1939-ft. above sea level, lat. 43° 12' 46", long. 72° 56' 003".

Ownership: Vision 3 Broadcasting Inc.

Manchester, Bennington & Dorset—W36AX, Ch. 36, Vermont ETV Inc. (WVTA Ch. 41 Windsor)

Technical Facilities: 2.58-kw ERP, lat. 43° 09' 57", long. 073° 006' 57".

■ **Monkton**—W19BR, Ch. 19, Newmont Broadcasting Corp. Phone: 501-219-2400.

Technical Facilities: 100-w TPO, 0.7-kw ERP, 381-ft. above ground, 407-ft. above sea level, lat. 44° 19' 25", long. 73° 12' 04".

Holds CP for change to 63.9-kw ERP, 325-ft. above ground, 755-ft. above sea level, lat. 44° 18' 46", long. 73° 11' 10". BPTTA-20040310ACW.

Transmitter: 2.5-mi. E of U.S. Rte. 7 & 3.1-mi. E of Charlotte.

Ownership: Equity Broadcasting Corp.

Monkton—W25BT, Ch. 25, Northeast New York Public. (WCFE-TV Ch. 57 Plattsburgh)

Technical Facilities: lat. 44° 13' 24", long. 073° 007' 27".

■ **Newport**—W14CK, Ch. 14, SMC Communications Inc. Phone: 518-297-2727. Fax: 518-297-3377.

Technical Facilities: 11.5-kw ERP, 75-ft. above ground, 3933-ft. above sea level, lat. 42° 55' 27", long. 72° 31' 34".

Transmitter: Jay Peak, Jay State Forest, Jay.

Began Operation: July 1, 1996.

Ownership: Susan Clarke.

Newport—W36CP, Ch. 36, Newmont Broadcasting Corp. Phone: 501-219-2400.

Technical Facilities: 0.048-kw ERP, 39-ft. above ground, 1122-ft. above sea level, lat. 44° 32' 002", long. 72° 001' 45".

Holds CP for change to 24.9-kw ERP, 98-ft. above ground, 1281-ft. above sea level, lat. 44° 21' 18", long. 72° 001' 17". BPTTL-20040319AIF.

Ownership: Equity Broadcasting Corp.

Pownal & North Bennington—W53AS, Ch. 53, Vermont ETV Inc. (WVTA Ch. 41 Windsor)

Technical Facilities: lat. 42° 51' 47", long. 073° 13' 56".

Rutland—W63AD, Ch. 63, Lambert Broadcasting of Burlington LLC. (WVNY Ch. 22 Burlington) Phone: 310-385-4200.

Technical Facilities: 4.46-kw ERP, lat. 43° 38' 23", long. 072° 50' 10".

Ownership: Michael Lambert.

Rutland—W69AR, Ch. 69, Mount Mansfield Television Inc. (WCAX-TV Ch. 3 Burlington)

Technical Facilities: 0.105-kw ERP, lat. 43° 34' 004", long. 073° 000' 32".

St. Albans—W52CD, Ch. 52, Newmont Broadcasting Corp. Phone: 501-219-2400.

Technical Facilities: 1000-w TPO, 46.1-kw ERP, 69-ft. above ground, 1318-ft. above sea level, lat. 44° 47' 00", long. 73° 03' 49".

Holds CP for change to 30-kw ERP, 69-ft. above av. terrain, 1319-ft. above ground, BPTTL-20040325ADJ.

Transmitter: Bellevue Hill, near St. Albans.

Ownership: Equity Broadcasting Corp.

White River Junction—W27CP, Ch. 27, Hearst-Argyle Properties Inc. Phone: 207-782-1800.

Technical Facilities: 24.4-kw ERP, 75-ft. above ground, 1657-ft. above sea level, lat. 43° 39' 33", long. 72° 11' 10".

Ownership: Hearst-Argyle Television Inc.

White River Junction—W65AM, Ch. 65, Hearst-Argyle Stations Inc. (WNNE Ch. 31 Hartford)

Technical Facilities: 1.1-kw ERP, lat. 43° 39' 14", long. 072° 17' 43".

Transmitter: 1-mi. ENE of West Lebanon, NH.

Windsor—W22CS, Ch. 22, Three Angels Broadcasting Network Inc. Phone: 618-627-4651. Fax: 618-627-4155.

Technical Facilities: 2.6-kw ERP, 39-ft. above ground, 3179-ft. above sea level, lat. 43° 26' 37", long. 72° 27' 16".

Ownership: Three Angels Broadcasting Network Inc.

Virginia

■ **Abingdon**—WAPW-CA, Ch. 60, Holston Valley Broadcasting Corp.

Technical Facilities: 0.1-kw ERP, lat. 36° 49' 15", long. 082° 004' 40".

Ownership: Glenwood Communications Corp.

Appomattox—W04CI, Ch. 4, Paul H. Passink.

Technical Facilities: lat. 37° 17' 10", long. 078° 50' 30".

Bergton & Criders—W11AZ, Ch. 11, County of Rockingham. (WUSA Ch. 9 Washington)

Technical Facilities: 0.07-kw ERP, lat. 38° 43' 32", long. 079° 000' 32".

Bergton & Criders—W13BB, Ch. 13, County of Rockingham. (WTTG Ch. 5 Washington)

Technical Facilities: 0.11-kw ERP, lat. 38° 43' 32", long. 079° 000' 32".

Bergton Criders—W07BL, Ch. 7, County of Rockingham. (WVIR-TV Ch. 29 Charlottesville)

Technical Facilities: 0.07-kw ERP, lat. 38° 43' 32", long. 079° 000' 32".

Bridgewater, Waynesboro & Lexington—W31CE, Ch. 31, Virginia Broadcasting Corp. (WVIR-TV Ch. 29 Charlottesville)

Technical Facilities: lat. 38° 09' 54", long. 079° 18' 54".

Castlewood—W57AI, Ch. 57, Russell County Board of Supervisors. (WKPT-TV Ch. 19 Kingsport)

Technical Facilities: 0.975-kw ERP, lat. 36° 56' 23", long. 082° 13' 55".

Castlewood—W58CY, Ch. 58, Russell County Board of Supervisors. (WJHL-TV Ch. 11 Johnson City)

Technical Facilities: 0.971-kw ERP, lat. 36° 56' 23", long. 082° 13' 55".

Charlottesville—W10CE, Ch. 10, The Rector & Visitors of the U. of VA.

Technical Facilities: 0.115-kw ERP, 85-ft. above ground, 774-ft. above sea level, lat. 38° 02' 25", long. 78° 31' 17".

Charlottesville—W50CM, Ch. 50, Shenandoah Valley Educational TV Corp. (WVPT Ch. 51 Staunton) Phone: 540-434-5391.

Technical Facilities: 36.6-kw ERP, 215-ft. above ground, 1617-ft. above sea level, lat. 37° 59' 000", long. 78° 29' 002".

Ownership: Shenandoah Valley Educational TV Corp.

■ **Charlottesville**—WAHU-CA, Ch. 27, Gray Television Licensee Inc.

Technical Facilities: 50-kw ERP, 197-ft. above ground, 1895-ft. above sea level, lat. 37° 58' 59", long. 78° 29' 02".

Ownership: Gray Television Inc.

Personnel: Paul Van Vleet, Director of Programming & Traffic Manager.

Charlottesville—WVAW-LP, Ch. 16, Gray Television Licensee Inc. (WHSV-TV Ch. 3 Harrisonburg) Phone: 715-835-1313.

Technical Facilities: 150-kw ERP, 135-ft. above ground, 1590-ft. above sea level, lat. 37° 59' 003", long. 78° 28' 52".

Ownership: Gray Television Inc.

Personnel: Paul Van Vleet, Director of Programming & Traffic Manager.

Chase City, Mecklenburg County (rural) & South Hill—W77AE, Ch. 77, Central Virginia Educational TV Corp.

Technical Facilities: 0.788-kw ERP, lat. 36° 48' 18", long. 078° 20' 38".

Ownership: Gray Television Inc.

Personnel: Paul Van Vleet, Director of Programming & Traffic Manager.

Chase City, Mecklenburg County (rural) & South Hill—W77AE, Ch. 77, Central Virginia Educational TV Corp.

Technical Facilities: 0.788-kw ERP, lat. 36° 48' 18", long. 078° 20' 38".

Virginia — Low Power TV & TV Translator Stations

Chase City, Mecklenburg County (rural) & South Hill—W79AT, Ch. 79, Central Virginia Educational TV Corp. (WCVW Ch. 57 Richmond)

Technical Facilities: 2.4-kw ERP, lat. 36° 46' 18", long. 078° 20' 38".

■ **Chesapeake**—W25CS, Ch. 25, KM Broadcasting Inc. Phone: 703-447-3117.

Technical Facilities: 1000-w TPO, 20-kw ERP, 338-ft. above ground, 348-ft. above sea level, lat. 36° 48' 39", long. 76° 16' 56".

Transmitter: Poindexter St. & I-464.

Ownership: KM Broadcasting Inc.

■ **Chesapeake**—WITD-CA, Ch. 23, WAVY Broadcasting LLC.

Technical Facilities: 1000-w TPO, 3-kw ERP, 253-ft. above ground, 262-ft. above sea level, lat. 36° 43' 55", long. 76° 14' 28".

Holds CP for change to 65-kw ERP, 751-ft. above ground, 774-ft. above sea level, lat. 36° 49' 14", long. 76° 30' 41". BPTTA-20020624AAQ.

Transmitter: 450 Battlefield Blvd. N, 1000-ft. SE of intersection with Great Bridge Blvd.

Ownership: LIN TV Corp.

Personnel: Doug Davis, President & General Manager; Les Garrenton, Chief Engineer; John Cochran, General Sales Manager.

■ **Chesapeake**—WJGN-CA, Ch. 5, The Union Mission. Phone: 757-430-2313.

Technical Facilities: 1000-w TPO, 3-kw ERP, 351-ft. above ground, 361-ft. above sea level, lat. 36° 51' 39", long. 76° 21' 13".

Transmitter: 2221 Salem Rd., Virginia Beach.

Ownership: The Union Mission.

Concord—W33AD, Ch. 33, Paul H. Passink. Technical Facilities: 100-w TPO, 1.134-kw ERP, 120-ft. above ground, 1000-ft. above sea level, lat. 37° 20' 30", long. 78° 59' 17".

Began Operation: September 1, 1991.

Ownership: Paul H. Passink.

Craddockville—W52AB, Ch. 52, County of Accomack. (WHRO-TV Ch. 15 Hampton-Norfolk)

Technical Facilities: 2.12-kw ERP, lat. 37° 36' 11", long. 75° 50' 33".

Holds CP for change to 24.8-kw ERP, 296-ft. above ground, 328-ft. above sea level, BPTT-20041129AVC.

Craddockville—W58AK, Ch. 58, County of Accomack. (WTKR Ch. 3 Norfolk)

Technical Facilities: 2.11-kw ERP, lat. 37° 36' 11", long. 75° 50' 33".

Holds CP for change to 25.1-kw ERP, 296-ft. above ground, 328-ft. above sea level, BPTT-20041129AUX.

Ownership: County of Accomack.

Craddockville—W63AM, Ch. 63, County of Accomack. (WAVY-TV Ch. 10 Portsmouth)

Technical Facilities: 2.09-kw ERP, lat. 37° 36' 11", long. 75° 50' 33".

Holds CP for change to 31.1-kw ERP, 296-ft. above ground, 328-ft. above sea level, BPTT-20041129AUR.

Ownership: County of Accomack.

Craddockville & Onancock—W68BH, Ch. 68, County of Accomack. (WVEC-TV Ch. 13 Hampton)

Technical Facilities: 2.08-kw ERP, lat. 37° 36' 11", long. 75° 50' 33".

Holds CP for change to 32.8-kw ERP, 296-ft. above ground, 328-ft. above sea level, BPTT-20041129AUC.

Ownership: County of Accomack.

Danville—W18BG, Ch. 18, Tri-State Christian TV Inc.

Technical Facilities: 2-kw ERP, 200-ft. above ground, 1289-ft. above sea level, lat. 36° 44' 30", long. 79° 23' 06".

Ownership: TCT of Michigan Inc.

Danville—W66BI, Ch. 66, Central Virginia Educational Telecomm. Corp.

Technical Facilities: 0.115-kw ERP, lat. 36° 44' 28", long. 079° 23' 005".

Transmitter: White Oak Mountain.

Danville—WYAT-LP, Ch. 55, Dominion Broadcasting Network Inc.

Technical Facilities: 1000-w TPO, 12.6-kw ERP, 164-ft. above ground, 794-ft. above sea level, lat. 36° 38' 20", long. 79° 23' 15".

Holds CP for change to 150-kw ERP, 68-ft. above ground, 1151-ft. above sea level, lat. 36° 44' 28", long. 79° 23' 005". BPTTL-20040621AAU.

Transmitter: Intersection of U.S. 29 & alternate U.S. 29.

Began Operation: June 29, 1999.

Ownership: Dominion Broadcasting Network Inc.

Dickinsonville—W63AK, Ch. 63, Russell County Board of Supervisors. (WKPT-TV Ch. 19 Kingsport)

Technical Facilities: 0.972-kw ERP, lat. 36° 50' 57", long. 082° 11' 003".

Dickinsonville—W65AR, Ch. 65, Russell County Board of Supervisors. (WJHL-TV Ch. 11 Johnson City)

Technical Facilities: 0.971-kw ERP, lat. 36° 50' 57", long. 082° 11' 003".

Fairfax—W42BE, Ch. 42, Fairfax Low Power Co. Phone: 703-761-5000.

Technical Facilities: 10.5-w TPO, 0.14-kw ERP, 49-ft. above ground, 469-ft. above sea level, lat. 38° 51' 01", long. 77° 19' 05".

Transmitter: Intersection of Main & Oak Sts.

Began Operation: June 1, 1996.

Ownership: Fairfax Low Power Co.

Farmville—WFLV-LP, Ch. 15, Farmville Broadcasting Assn.

Technical Facilities: 10-w TPO, 0.09-kw ERP, 56-ft. above ground, 506-ft. above sea level, lat. 37° 18' 59", long. 78° 26' 07".

Transmitter: Landmark offices, intersection of Rte. 2 & County Rd. 695.

Ownership: Farmville Broadcasting Assn.

Farmville—WFMA-LP, Ch. 28, Tiger Eye Broadcasting Corp. Phone: 954-431-3144.

Technical Facilities: 800-w TPO, 34.58-kw ERP, 580-ft. above sea level, lat. 37° 19' 23", long. 78° 23' 23".

Holds CP for change to 33-kw ERP, 215-ft. above ground, 315-ft. above sea level, lat. 37° 13' 38", long. 77° 23' 25". BPTTL-20010216AAC.

Transmitter: Rear yard of 1537 Cumberland Rd.

Ownership: Tiger Eye Broadcasting Corp.

■ **Front Royal**—WAZF-CA, Ch. 28, Ruarch Assoc. LLC. Phones: 540-459-8810; 540-667-2828. Fax: 540-459-5834.

Studio: 123 E. Court St., Woodstock, VA 22664.

Technical Facilities: 1000-w TPO, 72-kw ERP, 145-ft. above ground, 863-ft. above sea level, lat. 39° 11' 12", long. 78° 09' 06".

Transmitter: 550 Fairmont Ave., Winchester.

Began Operation: July 1, 1987.

Fulks Run—W45AW, Ch. 45, Shenandoah Valley Educational TV Corp. (WVPT Ch. 51 Staunton) Phone: 540-434-5391.

Technical Facilities: 1.69-kw ERP, 155-ft. above ground, 2295-ft. above sea level, lat. 38° 36' 29", long. 78° 54' 11".

Ownership: Shenandoah Valley Educational TV Corp.

Garden City, etc.—W04AG, Ch. 4, WDBJ Television Inc. (WDBJ Ch. 7 Roanoke)

Technical Facilities: 0.008-kw ERP, 1946-ft. above sea level, lat. 37° 15' 01", long. 79° 56' 00".

Ownership: Schurz Communications Inc.

Gate City & Weber City—WKTP-LP, Ch. 7, Holston Valley Broadcasting Corp. (WKPT-TV Ch. 19 Kingsport)

Technical Facilities: 0.05-kw ERP, lat. 36° 38' 29", long. 082° 32' 39".

Ownership: Glenwood Communications Corp.

Grundy—WJDG-LP, Ch. 7, John Colson Dash. Phone: 276-988-1700.

Technical Facilities: 10-w TPO, 0.9-kw ERP, 48-ft. above ground, 1928-ft. above sea level, lat. 37° 18' 04", long. 82° 07' 08".

Transmitter: 1.8-mi. NW of Grundy.

Began Operation: November 29, 1995.

Ownership: John Colson Dash.

Personnel: Dave Jordan, General Manager; Gary Street, Chief Engineer; Ron Colt, Sales Manager.

Hampton—W18BS, Ch. 18, National Minority TV Assn. (KTBN-TV Ch. 40 Santa Ana)

Technical Facilities: 20.3-kw ERP, lat. 37° 05' 007", long. 076° 25' 37".

Transmitter: Existing non-broadcast communications tower, 0.5-mi. S of Bethel Rd & Bethel Reservoir intersection.

Hampton—W51D0, Ch. 51, The Union Mission. Phone: 757-430-2313.

Technical Facilities: 50-kw ERP, 296-ft. above ground, 325-ft. above sea level, lat. 37° 04' 41", long. 76° 26' 47".

Transmitter: 1700 Pembroke Ave.

Ownership: The Union Mission.

Hampton—WTTD-LP, Ch. 59, WAVY Television Inc.

Technical Facilities: 7-kw ERP, 226-ft. above ground, 23-ft. above sea level, lat. 37° 01' 36", long. 76° 20' 33".

Harrisonburg—W28BF, Ch. 28, Virginia Broadcasting Corp. (WVIR-TV Ch. 29 Charlottesville)

Technical Facilities: 7.79-kw ERP, lat. 38° 23' 34", long. 078° 46' 13".

■ **Harrisonburg**—WAZH-CA, Ch. 24, Ruarch Assoc. LLC.

Technical Facilities: 4.89-kw ERP, 95-ft. above ground, 3136-ft. above sea level, lat. 38° 51' 33", long. 78° 48' 19".

Transmitter: Great North Mountain Upper Electronics site, George Washington National Forest.

Harrisonburg & central Rockingham County—W21AC, Ch. 21, County of Rockingham. (WVIR-TV Ch. 29 Charlottesville)

Technical Facilities: 2.14-kw ERP, lat. 38° 36' 31", long. 078° 54' 007".

Harrisonburg & central Rockingham County—W39AD, Ch. 39, County of Rockingham. (WUSA Ch. 9 Washington)

Technical Facilities: 2.14-kw ERP, lat. 38° 36' 31", long. 078° 54' 007".

Honaker—WAPV-LP, Ch. 51, Holston Valley Broadcasting Corp. (WJHL-TV Ch. 11 Johnson City)

Technical Facilities: 1.45-kw ERP, lat. 37° 03' 008", long. 082° 002' 009".

Ownership: Glenwood Communications Corp.

Honaker—WKPH-LP, Ch. 55, Holston Valley Broadcasting Corp. (WKPT-TV Ch. 19 Kingsport)

Technical Facilities: 1.4-kw ERP, lat. 37° 03' 008", long. 082° 002' 009".

Ownership: Glenwood Communications Corp.

Keysville—WERI-LP, Ch. 39, Tiger Eye Broadcasting Corp. Phone: 954-431-3144.

Technical Facilities: 100-w TPO, 0.15-kw ERP, 56-ft. above ground, 705-ft. above sea level, lat. 37° 02' 24", long. 78° 29' 02".

Transmitter: 11 King St.

Ownership: Tiger Eye Broadcasting Corp.

Keysville—WKYV-LP, Ch. 45, Tiger Eye Broadcasting Corp. Phone: 954-431-3144.

Technical Facilities: 50-kw ERP, 290-ft. above ground, 480-ft. above sea level, lat. 37° 33' 51", long. 77° 27' 28".

Ownership: Tiger Eye Broadcasting Corp.

Keysville—WSVL-LP, Ch. 48, Tiger Eye Broadcasting Corp. Phone: 954-431-3144.

Technical Facilities: 10-w TPO, 0.15-kw ERP, 56-ft. above ground, 630-ft. above sea level, lat. 37° 00' 20", long. 78° 27' 54".

Transmitter: 5249-ft. E of State Rte. 360 on County Rd. 629.

Ownership: Tiger Eye Broadcasting Corp.

Lovingsston—W70AP, Ch. 70, Central Virginia Educational Telecomm. Corp.

Technical Facilities: 2.26-kw ERP, lat. 37° 47' 52", long. 078° 54' 002".

Transmitter: Lovingsston.

Luray—W38AV, Ch. 38, Shenandoah Valley Educational TV Corp. (WVPT Ch. 51 Staunton)

Technical Facilities: 2.47-kw ERP, lat. 38° 36' 005", long. 078° 37' 57".

Luray—WAZC-LP, Ch. 16, Ruarch Associates LLC. Phone: 540-459-8810.

Technical Facilities: 2.1-kw ERP, lat. 38° 38' 27", long. 78° 36' 51".

Ownership: Ruarch Assoc.

Lynchburg—W32BA, Ch. 32, Trinity Broadcasting Network Inc.

Technical Facilities: 1000-w TPO, 30.3-kw ERP, 121-ft. above ground, 2871-ft. above sea level, lat. 37° 28' 13", long. 79° 22' 34".

Transmitter: Business Mountain, 1.68-mi. E of State Rtes. 638 & 637, near Charlefont.

Ownership: Trinity Broadcasting Network Inc.

Lynchburg—W40BM, Ch. 40, Trinity Broadcasting Network Inc. (KTBN-TV Ch. 40 Santa Ana)

Technical Facilities: 2-kw ERP, lat. 37° 28' 15", long. 079° 22' 34".

Lynchburg—WDRG-LP, Ch. 2, Paul H. Passink. Phone: 804-993-3300.

Technical Facilities: 10-w TPO, 75-kw ERP, 80-ft. above ground, lat. 37° 17' 10", long. 79° 05' 30".

Transmitter: Long Mountain, Rustburg, VA.

Ownership: Paul H. Passink.

■ **Lynchburg**—WTLU-CA, Ch. 50, Liberty University Inc. Phone: 804-582-2722. Fax: 804-582-2918.

Studio: 1971 University Blvd., Lynchburg, VA 24502-2269.

Technical Facilities: 40.6-kw ERP, 479-ft. above ground, 1810-ft. above sea level, lat. 37° 11' 51", long. 79° 21' 007".

Began Operation: January 12, 1991.

Ownership: Liberty University Inc.

Personnel: Sandra Wagner, General Manager; Milt Ridgeway, Engineering Manager.

■ **Mappsville**—WPMC-CA, Ch. 36, WAVY Broadcasting LLC.

Technical Facilities: 1000-w TPO, 15.2-kw ERP, 348-ft. above ground, 394-ft. above sea level, lat. 37° 50' 27", long. 75° 34' 21".

Transmitter: Off U.S. Rte. 13, 0.4-mi. S of Mappsville.

Began Operation: July 2, 1996.

Ownership: LIN TV Corp.

Personnel: Doug Davis, President & General Manager; Les Garrenton, Chief Engineer; David Rogers, General Sales Manager.

Marion—W43BO, Ch. 43, WEMT Licensee LP, c/o Shaw Pittman (Kathryn R. Schmeltzer). (WEMT Ch. 39 Greeneville)

Technical Facilities: 10.8-kw ERP, lat. 36° 54' 008", long. 081° 32' 33".

Transmitter: Walker Mountain.

Ownership: Sinclair Broadcast Group Inc.

Monterey—W08CW, Ch. 8, Shenandoah Valley Educational TV Corp. (WVPT Ch. 51 Staunton)

Technical Facilities: lat. 38° 20' 39", long. 079° 35' 47".

New Market—W56AE, Ch. 56, Board of Supervisors of Shenandoah County. (WRC-TV Ch. 4 Washington)

Technical Facilities: 6-kw ERP, lat. 38° 36' 005", long. 078° 37' 57".

New Market—W59AC, Ch. 59, Board of Supervisors of Shenandoah County. (WUSA Ch. 9 Washington)

Technical Facilities: 6-kw ERP, lat. 38° 36' 005", long. 078° 37' 57".

New Market—W61AB, Ch. 61, Board of Supervisors of Shenandoah County. (WTTG Ch. 5 Washington)

Technical Facilities: 6-kw ERP, lat. 38° 36' 005", long. 078° 37' 57".

Newport News—W39BW, Ch. 39, JBS Inc. Phone: 757-249-9545.

Technical Facilities: 160-w TPO, 50-kw ERP, 240-ft. above ground, 430-ft. above sea level, lat. 36° 51' 40", long. 76° 21' 12".

Holds CP for change to 150-kw ERP, 380-ft. above ground, 390-ft. above sea level, lat. 36° 51' 39", long. 76° 21' 13". BPTTL-20021023AAX.

Transmitter: 3850 Broadway St., Portsmouth.

Ownership: JBS Inc.

Norfolk—W05BQ, Ch. 5, The Union Mission.

Technical Facilities: 10-w TPO, 0.142-kw ERP, 426-ft. above ground, 239-ft. above sea level, lat. 36° 51' 39", long. 76° 21' 13".

Transmitter: 3850 Broadway St., Portsmouth.

Ownership: The Union Mission.

Norfolk—W30BV, Ch. 30, B. N. Viswanath.

Phone: 718-479-9411.

Technical Facilities: 25.7-kw ERP, 394-ft. above ground, 410-ft. above sea level, lat. 36° 46' 32", long. 76° 23' 11".

Transmitter: 4001 S. Military Hwy., Norfolk.

Began Operation: July 2, 1996.

Ownership: B. N. Viswanath.

■ **Norfolk**—WNLO-CA, Ch. 45, WAVY Broadcasting LLC. Phone: 401-454-2880. Fax: 401-454-2817.

Technical Facilities: 15-kw ERP, 728-ft. above ground, 751-ft. above sea level, lat. 36° 49' 14", long. 76° 30' 41".

Began Operation: April 4, 1996.

Ownership: LIN TV Corp.

Oak Grove—W73AS, Ch. 73, Central Virginia Educational Telecomm. Corp.

Technical Facilities: 0.117-kw ERP, lat. 38° 09' 55", long. 077° 000' 003".

Transmitter: Oak Grove.

Onancock & Craddockville—W25AA, Ch. 25, County of Accomack. (WHRO-TV Ch. 15 Hampton-Norfolk)

Technical Facilities: 33.8-kw ERP, lat. 37° 50' 27", long. 75° 34' 21".

Holds CP for change to 19.7-kw ERP, 454-ft. above ground, 500-ft. above sea level, lat. 37° 50' 32", long. 75° 34' 17". BPTT-20041217AAC.

Ownership: County of Accomack.

Onancock & Craddockville—W41AC, Ch. 41, County of Accomack. (WAVY-TV Ch. 10 Portsmouth)

Technical Facilities: 36.2-kw ERP, lat. 37° 50' 27", long. 75° 34' 21".

Holds CP for change to 19.4-kw ERP, 454-ft. above ground, 500-ft. above sea level, lat. 37° 50' 32", long. 75° 34' 17". BPTT-20041129AUP.

Ownership: County of Accomack.

Onancock & Craddockville—W44AD, Ch. 44, County of Accomack. (WTKR Ch. 3 Norfolk)

Technical Facilities: 35.8-kw ERP, lat. 37° 50' 27", long. 75° 34' 21".

Holds CP for change to 19-kw ERP, 454-ft. above ground, 500-ft. above sea level, lat. 37° 50' 32", long. 75° 34' 17". BPTT-20041129AUN.

Ownership: County of Accomack.

Onancock & Craddockville—W60AL, Ch. 60, County of Accomack. (WVEC-TV Ch. 13 Hampton)

Technical Facilities: 39.5-kw ERP, lat. 37° 50' 27", long. 75° 34' 21".

Holds CP for change to 19.2-kw ERP, 454-ft. above ground, 500-ft. above sea level, lat. 37° 50' 32", long. 75° 34' 17". BPTT-20041129AUJ.

Ownership: County of Accomack.

■ **Pennington Gap**—WMEV-LP, Ch. 4, Holston Valley Broadcasting Corp.

Technical Facilities: 0.004-kw ERP, lat. 36° 45' 000", long. 083° 001' 37".

Ownership: Glenwood Communications Corp.

Portsmouth—W56CS, Ch. 56, Ventana TV Inc., c/o Interactive Corp.

Technical Facilities: 9.5-kw ERP, 325-ft. above ground, 333-ft. above sea level, lat. 36° 50' 40", long. 76° 18' 57".

Holds CP for change to 83.3-kw ERP, 279-ft. above ground, 288-ft. above sea level, BPTTL-20041028AIB.

Ownership: Ventana Television Inc.

■ **Portsmouth**—WKTD-CA, Ch. 17, WAVY Broadcasting LLC. Phone: 202-462-6065.

Technical Facilities: 14.35-kw ERP, 728-ft. above ground, 751-ft. above sea level, lat. 36° 49' 14", long. 76° 30' 41".

Ownership: LIN TV Corp.

Personnel: Doug Davis, President & General Manager; Les Garrenton, Director of Engineering; John Cochran, General Sales Manager.

Richmond—W39CO, Ch. 39, National Minority TV Inc. (KTBN-TV Ch. 40 Santa Ana) Phone: 949-552-0490.

Ownership: National Minority TV Inc.

Richmond—WRID-LP, Ch. 48, Word of God Fellowship Inc. Phone: 817-858-9955. Fax: 817-571-7478.

Technical Facilities: 785-w TPO, 30-kw ERP, 453-ft. above ground, 466-ft. above sea level, lat. 37° 26' 21", long. 77° 25' 57".

Holds CP for change to 150-kw ERP, 994-ft. above ground, 1352-ft. above sea level, lat. 37° 30' 45", long. 77° 36' 005". BPTTL-20040708ABN.

Transmitter: 2001 Station Rd.

Began Operation: September 11, 1998.

Ownership: Word of God Fellowship Inc.

■ **Richmond**—WXOB-LP, Ch. 17, KM Broadcasting. Phone: 202-293-3831.

Technical Facilities: 1000-w TPO, 22.8-kw ERP, 663-ft. above ground, 682-ft. above sea level, lat. 37° 36' 52", long. 77° 30' 56".

Holds CP for change to 131-kw ERP, 663-ft. above ground, 919-ft. above sea level, BPTTA-20030818AAO.

Transmitter: 3245 Basie Rd.

Began Operation: March 3, 1997.

Ownership: KM Broadcasting Inc.

Roanoke—W05AA, Ch. 5, Westfield News Advertiser Inc. (WSET-TV Ch. 13 Lynchburg)

Technical Facilities: 0.261-kw ERP, lat. 37° 13' 56", long. 080° 002' 51".

Roanoke—W34CU, Ch. 34, Ventana Television Inc.

Technical Facilities: 1000-w TPO, 13.5-kw ERP, 59-ft. above ground, 2287-ft. above sea level, lat. 37° 22' 23", long. 79° 55' 40".

Holds CP for change to 100-kw ERP, BPTTL-20041028AHX.

Transmitter: Tinker Mountain.

Ownership: Ventana Television Inc.

Roanoke—W49AP, Ch. 49, Trinity Broadcasting Network Inc. Phone: 714-832-2950. Fax: 714-730-0661.

Technical Facilities: 1000-w TPO, 36.2-kw ERP, 121-ft. above ground, 2083-ft. above sea level, lat. 37° 13' 56", long. 80° 02' 51".

Transmitter: Approx. 3-mi. W of Roanoke.

Began Operation: April 25, 1989.

Ownership: Trinity Broadcasting Network Inc.

Personnel: Paul Crouch, General Manager; Ben Miller, Chief Engineer; Rod Henke, Sales Manager.

Roanoke—W54BT, Ch. 54, BIP Inc.

Technical Facilities: 2000-w TPO, 50-kw ERP, 2323-ft. above sea level, lat. 37° 22' 23", long. 79° 55' 40".

Holds CP for change to 148-kw ERP, 131-ft. above ground, 3891-ft. above sea level, lat. 37° 11' 37", long. 80° 009' 25". BPTTL-20020812ACO.

Transmitter: Tinker Mountain.

Ownership: BIP Inc.

Roanoke—WRKV-LP, Ch. 43, Tiger Eye Broadcasting Corp. Phone: 954-431-3144.

Technical Facilities: 5000-w TPO, 141-kw ERP, 1073-ft. above sea level, lat. 37° 16' 29", long. 79° 56' 54".

Holds CP for change to 50-kw ERP, 52-ft. above ground, 1073-ft. above sea level, lat. 37° 10' 43", long. 80° 009' 45". BPTTL-20010607AAF.

Transmitter: 3-mi. SE of U.S. 11.

Ownership: Tiger Eye Broadcasting Corp.

Rockfish Valley—W39AK, Ch. 39, Central Virginia Educational TV Corp.

Technical Facilities: lat. 37° 54' 20", long. 078° 55' 54".

Rockingham County & Harrisonburg—W18AA, Ch. 18, County of Rockingham. (WUSA Ch. 9 Washington)

Technical Facilities: 0.75-kw ERP, lat. 38° 23' 34", long. 078° 46' 13".

Rockingham County & Harrisonburg—W46AE, Ch. 46, County of Rockingham. (WTTG Ch. 5 Washington)

Technical Facilities: 0.73-kw ERP, lat. 38° 23' 34", long. 078° 46' 13".

Rockingham County (central)—W33AC, Ch. 33, County of Rockingham.

Technical Facilities: lat. 38° 36' 31", long. 078° 54' 007".

Ruckersville, Culpeper & Madison—W58DK, Ch. 58, Shenandoah Valley Educational TV Corp. (WVPT Ch. 51 Staunton) Phone: 540-434-5391.

Technical Facilities: 10.6-kw ERP, 79-ft. above ground, 3907-ft. above sea level, lat. 38° 28' 43", long. 78° 24' 58".

Rustburg—W60BM, Ch. 60, Central Virginia Educational Telecom Corp.

Virginia — Low Power TV & TV Translator Stations

Technical Facilities: 20.8-kw ERP, lat. 37° 17' 007", long. 079° 005' 25".

Transmitter: Rustburg.

South Boston & Halifax—W71AH, Ch. 71, Central Virginia Educational TV Corp.

Technical Facilities: 0.135-kw ERP, lat. 36° 45' 25", long. 078° 58' 29".

South Boston & Halifax—W73AJ, Ch. 73, Central Virginia Educational Telecomm. Corp. (WCVW Ch. 57 Richmond)

Technical Facilities: 0.132-kw ERP, lat. 36° 45' 25", long. 078° 58' 29".

■ **Staunton & Waynesboro**—WAZM-LP, Ch. 25, Ruarch Assoc. Limited Partnership.

Technical Facilities: 44-kw ERP, 69-ft. above ground, 2969-ft. above sea level, lat. 38° 23' 35", long. 78° 46' 14".

■ **Suffolk**—WBTD-LP, Ch. 52, WAVY Broadcasting LLC. Phone: 757-393-1010.

Technical Facilities: 12.8-kw ERP, 472-ft. above ground, 495-ft. above sea level, lat. 36° 49' 15", long. 76° 30' 40".

Ownership: LIN TV Corp.

Personnel: Edward L. Munson, Jr., President & General Manager; Les Garrenton, Director of Engineering; David Rogers, General Sales Manager.

Tazewell—WJDW-LP, Ch. 21, John Colson Dash. Phone: 276-979-9200.

Technical Facilities: 27.5-kw ERP, 141-ft. above ground, 3261-ft. above sea level, lat. 37° 11' 27", long. 81° 31' 49".

Ownership: John Colson Dash.

Virginia Beach—W240I, Ch. 24, Trinity Broadcasting Network Inc. Phone: 714-832-2950.

Technical Facilities: 1000-w TPO, 25.1-kw ERP, 194-ft. above ground, 210-ft. above sea level, lat. 36° 51' 45", long. 75° 58' 54".

Transmitter: 205 34th St.

Began Operation: July 9, 1996.

Ownership: Trinity Broadcasting Network Inc.

Personnel: Paul Crouch, General Manager; Ben Miller, Chief Engineer; Rod Henke, Sales Manager.

Virginia Beach—W35BH, Ch. 35, WAVY Broadcasting LLC.

Technical Facilities: 1000-w TPO, 23-kw ERP, 148-ft. above ground, 161-ft. above sea level, lat. 36° 50' 33", long. 76° 07' 06".

Transmitter: One Columbus Beach Blvd.

Began Operation: September 15, 1997.

Ownership: LIN TV Corp.

Personnel: Edward L. Munson Jr., President & General Manager; Les Garrenton, Director of Engineering; David Rogers, General Sales Manager.

■ **Virginia Beach**—WCTX-CA, Ch. 35, WAVY Broadcasting LLC.

Technical Facilities: 23-kw ERP, 144-ft. above ground, 1014-ft. above sea level, lat. 36° 50' 33", long. 76° 07' 06".

Transmitter: One Columbus Beach Blvd.

Virginia Beach—WVBN-LP, Ch. 19, Izzo Living Trust. Phone: 562-432-3099.

Technical Facilities: 980-w TPO, 70-kw ERP, 249-ft. above ground, 266-ft. above sea level, lat. 36° 45' 39", long. 76° 07' 21".

Holds CP for change to 262-ft. above ground, BPTTL-19980601UW.

Transmitter: 2233 Salem Rd.

Ownership: Izzo Living Trust.

■ **Winchester**—WAZW-CA, Ch. 48, Ruarch Assoc. LLC. Phone: 540-459-8810.

Technical Facilities: 36.8-kw ERP, 144-ft. above ground, 1014-ft. above sea level, lat. 39° 11' 46", long. 78° 10' 45".

Transmitter: 550 Fairmont Ave.

Woodstock—W63AF, Ch. 63, Board of Supervisors of Shenandoah County. (WRC-TV Ch. 4 Washington)

Technical Facilities: 3.47-kw ERP, lat. 38° 57' 59", long. 078° 30' 33".

Woodstock—W65AB, Ch. 65, Board of Supervisors of Shenandoah County. (WUSA Ch. 9 Washington)

Technical Facilities: 3.47-kw ERP, lat. 38° 57' 59", long. 078° 30' 33".

Woodstock—W68AB, Ch. 68, Board of Supervisors of Shenandoah County. (WTTG Ch. 5 Washington)

Technical Facilities: 3.47-kw ERP, lat. 38° 57' 59", long. 078° 30' 33".

■ **Woodstock**—WAZT-CA, Ch. 10, Ruarch Assoc. LLC. Phones: 540-459-8810; 540-459-4285. Fax: 540-459-5834.

Studio: 123 E. Court St., Woodstock, VA 22664.

Technical Facilities: 115-ft. above ground, 1125-ft. above sea level, lat. 38° 57' 50", long. 78° 25' 46".

Multichannel TV Sound: Stereo only.

Began Operation: September 1, 1985.

Ownership: Ruarch Assoc.

Personnel: Arthur D. Stamler, General Manager; Larry Ritchie Sr., Chief Engineer; Phil Luttrell, News Director; Ron Croom, Program Director; Mitzi W. Jones, Controller.

■ **Wytheville, etc.**—WKPZ-LP, Ch. 41, Holston Valley Broadcasting Corp. Phone: 423-246-9578. Fax: 423-246-6261.

Technical Facilities: 0.28-kw ERP, lat. 36° 54' 30", long. 081° 004' 15".

Ownership: Glenwood Communications Corp.

■ **Yorktown**—W19CM, Ch. 19, JBS Inc.

Technical Facilities: 1000-w TPO, 1-kw ERP, 410-ft. above ground, 479-ft. above sea level, lat. 37° 12' 33", long. 76° 32' 35".

Holds CP for change to 0.69-kw ERP, 310-ft. above ground, 340-ft. above sea level, lat. 37° 04' 41", long. 76° 26' 47". BPTTL-20010601AGA.

Transmitter: Crafford Rd., 1.5-mi. E of Yorktown.

Began Operation: August 15, 1996.

Ownership: JBS Inc.

Washington

Aberdeen—K23AS, Ch. 23, Trinity Broadcasting Network Inc. Phone: 714-832-2950. Fax: 714-730-0661.

Technical Facilities: 100-w TPO, 1.2-kw ERP, 102-ft. above ground, 640-ft. above sea level, lat. 46° 55' 55", long. 123° 44' 00".

Holds CP for change to 11.6-kw ERP, 98-ft. above ground, 623-ft. above sea level, lat. 46° 55' 55", long. 123° 44' 005". BPTT-20010215AAD.

Transmitter: Top of Cosmopolis Hill.

Began Operation: April 18, 1988.

Ownership: Trinity Broadcasting Network Inc.

Personnel: Paul F. Crouch, General Manager; Ben Miller, Chief Engineer; Rod Henke, Sales Manager.

Aberdeen—K25CG, Ch. 25, WGNX Inc. (KCPQ Ch. 13 Tacoma)

Technical Facilities: 4.07-kw ERP, lat. 46° 55' 53", long. 123° 44' 002".

Ardenvoir—K08AX, Ch. 8, E.A.O.-TV. (KXLY-TV Ch. 4 Spokane)

Technical Facilities: 0.003-kw ERP, lat. 47° 44' 26", long. 120° 22' 005".

Ardenvoir—K10BB, Ch. 10, E.A.O.-TV. (KHQ-TV Ch. 6 Spokane)

Technical Facilities: 0.003-kw ERP, lat. 47° 44' 26", long. 120° 22' 005".

Ardenvoir—K12BF, Ch. 12, E.A.O.-TV. (KREM-TV Ch. 2 Spokane)

Technical Facilities: 0.003-kw ERP, lat. 47° 44' 26", long. 120° 22' 005".

Baker Flats Area—K61AY, Ch. 61, Spokane School District No. 81. (KREM-TV Ch. 2 Spokane) Phone: 509-354-7800.

Technical Facilities: 0.681-kw ERP, lat. 47° 19' 12", long. 120° 14' 18".

Holds CP for change to 0.681-kw ERP, 16-ft. above ground, 3576-ft. above sea level, lat. 47° 29' 37", long. 120° 19' 14". BPTT-20020130ABQ.

Ownership: Spokane School District No. 81.

Baker Flats rural area—K57BA, Ch. 57, Apple Valley TV Assn. Inc. (KXLY-TV Ch. 4 Spokane)

Technical Facilities: 0.681-kw ERP, lat. 47° 29' 37", long. 120° 19' 14".

Baker Flats rural area—K59BF, Ch. 59, Apple Valley TV Assn. Inc.

Technical Facilities: 0.681-kw ERP, lat. 47° 29' 37", long. 120° 19' 14".

Beverly & Vantage—K05JG, Ch. 5, Sentinel Bluff TV Inc. (KTNW Ch. 31 Richland)

Technical Facilities: lat. 46° 49' 004", long. 119° 53' 009".

Bremerton—K54A0, Ch. 54, KIRO-TV Holdings Inc. (KIRO-TV Ch. 7 Seattle)

Technical Facilities: 1.8-kw ERP, lat. 48° 38' 27", long. 122° 43' 28".

Transmitter: 1-mi. SW of Silverdale, off of Dickey Rd. NW.

Ownership: Cox Enterprises Inc.

Brewster & Pateros—K53CX, Ch. 53, TV Reception District No. 3, Okanogan County. (KAYU-TV Ch. 28 Spokane)

Technical Facilities: lat. 48° 01' 10", long. 119° 58' 35".

Brewster & Pateros—K56BK, Ch. 56, TV Reception District No. 3, Okanogan County. (KSPS-TV Ch. 7 Spokane)

Technical Facilities: 0.3-kw ERP, lat. 48° 01' 000", long. 119° 51' 51".

Bridgeport—K07BC, Ch. 7, Chief Joseph Community Services Inc. (KXLY-TV Ch. 4 Spokane)

Technical Facilities: 0.001-kw ERP, lat. 48° 02' 54", long. 119° 42' 39".

Bridgeport—K11AS, Ch. 11, Chief Joseph Community Services Inc. (KHQ-TV Ch. 6 Spokane)

Technical Facilities: 0.004-kw ERP, lat. 48° 02' 54", long. 119° 42' 39".

Bridgeport—K13DL, Ch. 13, Chief Joseph Community Services Inc. (KREM-TV Ch. 2 Spokane)

Technical Facilities: 0.004-kw ERP, lat. 48° 02' 54", long. 119° 42' 39".

Bunker, Centralia & Chehalis—K53AZ, Ch. 53, KIRO-TV Holdings Inc. (KIRO-TV Ch. 7 Seattle)

Technical Facilities: 5.16-kw ERP, lat. 46° 33' 39", long. 123° 003' 29".

Ownership: Cox Enterprises Inc.

Cashmere—K09ES, Ch. 9, Upper Wenatchee Valley TV Assn. Inc. (KREM-TV Ch. 2 Spokane)

Technical Facilities: 0.001-kw ERP, lat. 47° 31' 53", long. 120° 29' 10".

Cashmere—K11EZ, Ch. 11, Upper Wenatchee Valley TV Assn. Inc. (KXLY-TV Ch. 4 Spokane)

Technical Facilities: 0.004-kw ERP, lat. 47° 31' 53", long. 120° 29' 10".

Cashmere—K13ER, Ch. 13, Upper Wenatchee Valley TV Assn. Inc. (KHQ-TV Ch. 6 Spokane)

Technical Facilities: 0.002-kw ERP, lat. 47° 31' 53", long. 120° 29' 10".

Cashmere—K40AE, Ch. 40, Upper Wenatchee Valley TV Assn. Inc. (KCTS-TV Ch. 9 Seattle)

Technical Facilities: lat. 47° 31' 31", long. 120° 31' 31".

Centralia—K25CH, Ch. 25, Tribune Television Holdings Inc. Phone: 206-674-1407.

Technical Facilities: 6.1-kw ERP, 128-ft. above ground, 1575-ft. above sea level, lat. 46° 33' 16", long. 123° 003' 26".

Ownership: Tribune Broadcasting Co.

Centralia & Chehalis—K42CM, Ch. 42, WGNX Inc. (KCPQ Ch. 13 Tacoma)

Technical Facilities: lat. 46° 33' 16", long. 123° 003' 26".

Chelan—K44CK, Ch. 44, Salmon River Communications LP. Phone: 509-448-2828. Fax: 509-448-3815.

Studio: 4600 S. Regal, Spokane, WA 99223.

Technical Facilities: 100-w TPO, 0.78-kw ERP, 39-ft. above ground, 3871-ft. above sea level, lat. 47° 48' 26", long. 120° 01' 59".

Transmitter: Atop Slide Ridge, Chelan.

Ownership: Salmon River Communications LP.

Chelan—K64ES, Ch. 64, KCPQ Inc. Phone: 206-674-1313. Fax: 206-674-1777.

Technical Facilities: 100-w TPO, 1.38-kw ERP, 17-ft. above ground, 3854-ft. above sea level, lat. 47° 48' 27", long. 120° 02' 00".

Transmitter: Chelan Butte, approx. 2.5-mi. SSW of Chelan.

Ownership: Tribune Broadcasting Co.

Personnel: Larry Brandt, Chief Engineer.

Chelan Butte (farming community SSW)—K03DI, Ch. 3, E.A.O.-TV. (KXLY-TV Ch. 4 Spokane)

Technical Facilities: 0.003-kw ERP, lat. 47° 47' 00", long. 120° 007' 18".

Chelan Butte (farming community SSW)—K05DW, Ch. 5, E.A.O.-TV. (KREM-TV Ch. 2 Spokane)

Technical Facilities: 0.014-kw ERP, lat. 47° 46' 42", long. 120° 008' 18".

Chelan Butte (farming community SSW)—K07JO, Ch. 7, E.A.O.-TV. (KHQ-TV Ch. 6 Spokane)

Technical Facilities: 0.002-kw ERP, lat. 47° 47' 00", long. 120° 007' 18".

Clarkston—K49EV, Ch. 49, Upper Columbia Media Assn. Phone: 509-758-5451.

Technical Facilities: 100-w TPO, 1.05-kw ERP, 20-ft. above ground, 2848-ft. above sea level, lat. 46° 27' 04", long. 117° 02' 48".

Transmitter: 2.4-mi. N of Clarkston.

Ownership: Upper Columbia Media Assn.

College Place—K36EW, Ch. 36, Blue Mountain Broadcasting Assoc. Inc. Phone: 509-529-9149. Fax: 509-529-0661.

Studio: Corner 12th & Larch, College Place, WA 99324.

Technical Facilities: 20-w TPO, 0.225-kw ERP, 72-ft. above ground, 906-ft. above sea level, lat. 46° 02' 21", long. 118° 22' 41".

Transmitter: Intersection of 12th St. & Larch Ave.

Ownership: Blue Mountain Broadcasting Assn. Inc.

Personnel: Lynelle Ellis, Station Manager; Jim Roe, Chief Engineer.

Colville—K09UP, Ch. 9, Mountain Licenses LP. (KAYU-TV Ch. 28 Spokane) Phone: 509-347-4141. Fax: 509-448-3815.

Studio: 4600 S. Regal St., Spokane, WA 99223.

Technical Facilities: 10-w TPO, 0.045-kw ERP, 30-ft. above ground, 4000-ft. above sea level, lat. 48° 33' 21", long. 117° 54' 01".

Holds CP for change to 1.25-kw ERP, 70-ft. above ground, 2881-ft. above sea level, lat. 48° 34' 30", long. 117° 55' 00". BPTTV-20040909AAI.

Ownership: Northwest Broadcasting LP.

Coulee City—K08CU, Ch. 8, Coulee City TV Assn. Inc. (KREM-TV Ch. 2 Spokane)

Technical Facilities: 0.004-kw ERP, lat. 47° 39' 006", long. 119° 22' 45".

Coulee City—K10DF, Ch. 10, Town of Coulee City. (KXLY-TV Ch. 4 Spokane)

Technical Facilities: 0.005-kw ERP, lat. 47° 39' 006", long. 119° 22' 45".

Coulee City—K12CS, Ch. 12, Town of Coulee City. (KHQ-TV Ch. 6 Spokane)

Technical Facilities: 0.005-kw ERP, lat. 47° 39' 006", long. 119° 22' 45".

Curlw & Malo—K09MP, Ch. 9, Franson Peak TV Assn. Inc. (KXLY-TV Ch. 4 Spokane)

Technical Facilities: 0.013-kw ERP, lat. 48° 51' 21", long. 118° 37' 51".

Curlw & Malo—K11NB, Ch. 11, Franson Peak TV Assn. Inc. (KREM-TV Ch. 2 Spokane)

Technical Facilities: 0.013-kw ERP, lat. 48° 51' 21", long. 118° 37' 51".

Curlw & Malo—K13NV, Ch. 13, Franson Peak TV Assn. Inc. (KHQ-TV Ch. 6 Spokane)

Technical Facilities: 0.027-kw ERP, lat. 48° 51' 21", long. 118° 37' 51".

Danville—K08CR, Ch. 8, Danville TV Assn. (KREM-TV Ch. 2 Spokane)

Technical Facilities: 0.007-kw ERP, lat. 48° 59' 15", long. 118° 32' 17".

Danville—K10DC, Ch. 10, Danville TV Assn. (KXLY-TV Ch. 4 Spokane)

Technical Facilities: 0.007-kw ERP, lat. 48° 59' 15", long. 118° 32' 17".

Danville—K12CP, Ch. 12, Danville TV Assn. (KHQ-TV Ch. 6 Spokane)

Technical Facilities: 0.007-kw ERP, lat. 48° 59' 15", long. 118° 32' 17".

Douglas & vicinity—K09EO, Ch. 9, Douglas TV Assn. Inc. (KREM-TV Ch. 2 Spokane)

Technical Facilities: 0.008-kw ERP, lat. 47° 28' 55", long. 120° 001' 005".

Douglas & vicinity—K11FC, Ch. 11, Douglas TV Assn. Inc. (KXLY-TV Ch. 4 Spokane)

Technical Facilities: 0.008-kw ERP, lat. 47° 28' 55", long. 120° 001' 005".

Douglas & vicinity—K13CH, Ch. 13, Douglas TV Assn. Inc. (KHQ-TV Ch. 6 Spokane)

Technical Facilities: 0.008-kw ERP, lat. 47° 28' 55", long. 120° 001' 005".

Dryden—K08JP, Ch. 8, Upper Wenatchee Valley TV Assn. Inc. (KREM-TV Ch. 2 Spokane)

Technical Facilities: 0.016-kw ERP, lat. 47° 36' 000", long. 120° 30' 29".

Dryden—K10LG, Ch. 10, Upper Wenatchee Valley TV Assn. Inc. (KXLY-TV Ch. 4 Spokane)

Technical Facilities: 0.018-kw ERP, lat. 47° 36' 000", long. 120° 30' 29".

Dryden—K12LV, Ch. 12, Upper Wenatchee Valley TV Assn. Inc. (KHQ-TV Ch. 6 Spokane)

Technical Facilities: 0.018-kw ERP, lat. 47° 36' 000", long. 120° 30' 29".

Dryden—K52ER, Ch. 52, Upper Wenatchee Valley TV Assn. Inc. (KJZZ-TV Ch. 14 Salt Lake City)

Technical Facilities: 0.268-kw ERP, 16-ft. above ground, 4705-ft. above sea level, lat. 47° 36' 07", long. 120° 30' 32".

Transmitter: 4.9-km NE of Dryden.

Dryden—K57AY, Ch. 57, Upper Wenatchee Valley TV Assn. Inc. (KCTS-TV Ch. 9 Seattle)

Technical Facilities: 0.78-kw ERP, lat. 47° 36' 000", long. 120° 30' 29".

East Wenatchee—K53DN, Ch. 53, Apple Valley TV Assoc. Inc.

Technical Facilities: 1.18-kw ERP, 16-ft. above ground, 38-ft. above sea level, lat. 47° 19' 21", long. 120° 14' 23".

East Wenatchee & East Wenatchee Bench—K51DR, Ch. 51, Apple Valley TV Assn. Inc. (KREM-TV Ch. 2 Spokane)

Technical Facilities: 5.51-kw ERP, lat. 47° 19' 11", long. 120° 14' 23".

East Wenatchee & East Wenatchee Bench—K55FO, Ch. 55, Apple Valley TV Assn. Inc. (KHQ-TV Ch. 6 Spokane)

Technical Facilities: 5.27-kw ERP, lat. 47° 19' 11", long. 120° 14' 23".

East Wenatchee & Wenatchee—K45AC, Ch. 45, KREM-TV Inc. (KREM-TV Ch. 2 Spokane)

Technical Facilities: 0.791-kw ERP, lat. 47° 16' 27", long. 120° 24' 18".

East Wenatchee, Lake Wenatchee & Wenatchee area—K18AD, Ch. 18, KCTS Television. (KCTS-TV Ch. 9 Seattle)

Technical Facilities: 0.65-kw ERP, lat. 47° 16' 27", long. 120° 24' 18".

Ownership: KCTS Television.

■ **Ellensburg**—K25FP, Ch. 25, Three Angels Broadcasting Network Inc. Phone: 618-627-4651. Fax: 618-627-4155.

Studio: 3391 Charley Good Rd., West Frankfort, IL 62896.

Technical Facilities: 100-w TPO, 0.65-kw ERP, 49-ft. above ground, 3219-ft. above sea level, lat. 46° 53' 13", long. 120° 26' 26".

Transmitter: Manastash Ridge, near Wymer.

Began Operation: January 26, 1998.

Ownership: Three Angels Broadcasting Network Inc.

Personnel: Moses Primo, Chief Engineer.

Ellensburg—K39DM, Ch. 39, Christian Broadcasting of Yakima. Phone: 509-972-0926. Fax: 509-577-0301.

Technical Facilities: 100-w TPO, 0.67-kw ERP, 20-ft. above ground, 3140-ft. above sea level, lat. 46° 53' 24", long. 120° 26' 38".

Transmitter: Atop Manastash Ridge, near Wymer.

Ownership: Christian Broadcasting Network.

Personnel: Ric McClary, General Manager; Moe Broom, Chief Engineer.

Ellensburg—K41CK, Ch. 41, Kittitas County TV Reception Improvement. (KCPQ Ch. 13 Tacoma; KAYU-TV Ch. 28 Spokane)

Technical Facilities: 0.68-kw ERP, lat. 46° 53' 24", long. 120° 26' 38".

Ellensburg & Kittitas—K15DE, Ch. 15, UPN Television Stations Inc.

Technical Facilities: lat. 46° 53' 24", long. 120° 26' 38".

Ellensburg & Kittitas Valley area—K31AK, Ch. 31, Kittitas County TV Reception Improvement District. (KNDO Ch. 23 Yakima)

Technical Facilities: 0.3-kw ERP, lat. 46° 53' 24", long. 120° 26' 38".

Holds CP for change to 21-kw ERP, 69-ft. above ground, 3343-ft. above sea level, BMJPTT-20000831CMM.

Ellensburg & Kittitas Valley area—K51BD, Ch. 51, Kittitas County TV Improvement District #1. (KIMA-TV Ch. 29 Yakima)

Technical Facilities: 1.28-kw ERP, lat. 46° 53' 24", long. 120° 26' 38".

Holds CP for change to 21-kw ERP, 69-ft. above ground, 3343-ft. above sea level, BMJPTT-20000831CMM.

Ownership: Kittitas County TV Improvement District #1.

Ellensburg & Kittitas Valley area—K63BZ, Ch. 63, Kittitas County TV Reception Improvement. (KAPP Ch. 35 Yakima)

Technical Facilities: 1.33-kw ERP, lat. 46° 53' 24", long. 120° 26' 38".

Ellensburg & Kittitas Valley area—K69BE, Ch. 69, Kittitas County TV Reception Improvement. (KYVE Ch. 47 Yakima)

Technical Facilities: 1.33-kw ERP, lat. 46° 53' 24", long. 120° 36' 28".

Ellensburg-Kittitas—K54DX, Ch. 54, KCPQ Inc. Phone: 206-674-1313. Fax: 206-674-1777.

Technical Facilities: 100-w TPO, 0.61-kw ERP, 20-ft. above ground, 3235-ft. above sea level, lat. 46° 53' 15", long. 120° 26' 30".

Transmitter: On Manastash Ridge, approx. 0.6-mi. W of I-82, Ellensburg.

Multichannel TV Sound: Stereo only.

Began Operation: April 26, 1994.

Ownership: Tribune Broadcasting Co.

Personnel: Larry Brandt, Chief Engineer.

Ellisford—K35BJ, Ch. 35, Salmon River Communications LP. Phone: 509-448-2828. Fax: 509-448-3815.

Studio: 4600 S. Regal St., Spokane, WA 99223.

Technical Facilities: 10-w TPO, 0.19-kw ERP, 20-ft. above ground, 2600-ft. above sea level, lat. 48° 46' 53", long. 119° 23' 10".

Transmitter: Pickens Mountain.

Began Operation: December 1, 1986.

Ownership: Salmon River Communications LP.

Entiat—K11BI, Ch. 11, E.A.O.-TV. (KXLY-TV Ch. 4 Spokane)

Technical Facilities: 0.014-kw ERP, lat. 47° 38' 10", long. 120° 16' 000".

Entiat—K13BI, Ch. 13, E.A.O.-TV. (KHQ-TV Ch. 6 Spokane)

Technical Facilities: 0.014-kw ERP, lat. 47° 38' 10", long. 120° 16' 000".

Entiat & Orondo—K09BJ, Ch. 9, E.A.O.-TV. (KREM-TV Ch. 2 Spokane)

Technical Facilities: 0.014-kw ERP, lat. 47° 38' 10", long. 120° 16' 000".

Everett—K29ED, Ch. 29, Tribune Television Holdings Inc. Phone: 206-674-1401.

Technical Facilities: 10.9-kw ERP, lat. 47° 58' 43", long. 122° 07' 31".

Everett—K58BW, Ch. 58, KIRO-TV Holdings Inc. (KIRO-TV Ch. 7 Seattle)

Technical Facilities: 1.38-kw ERP, lat. 48° 01' 58", long. 122° 008' 008".

Ownership: Cox Enterprises Inc.

Ferry—K13DY, Ch. 13, Kettle River Services Assn. (KHQ-TV Ch. 6 Spokane)

Technical Facilities: 0.005-kw ERP, lat. 48° 59' 44", long. 118° 45' 50".

Glenoma—K13JE, Ch. 13, Rainey Valley TV Service Inc. (KIRO-TV Ch. 7 Seattle)

Technical Facilities: 0.002-kw ERP, lat. 46° 29' 52", long. 122° 008' 30".

Grand Coulee & Electric City—K08BY, Ch. 8, Grand Coulee TV Inc. (KREM-TV Ch. 2 Spokane)

Washington — Low Power TV & TV Translator Stations

Technical Facilities: 0.009-kw ERP, lat. 47° 56' 50", long. 118° 57' 18".

Grand Coulee & Electric City—K10FV, Ch. 10, Grand Coulee TV Inc. (KXLY-TV Ch. 4 Spokane; KSPS-TV Ch. 7 Spokane)

Technical Facilities: 0.009-kw ERP, lat. 47° 57' 18", long. 118° 57' 18".

Grand Coulee & Electric City—K12BZ, Ch. 12, Grand Coulee TV Inc. (KHQ-TV Ch. 6 Spokane)

Technical Facilities: 0.007-kw ERP, lat. 47° 56' 50", long. 118° 57' 18".

Grandview & Prosser—K10NQ, Ch. 10, Mountain Licenses LP. (KAYU-TV Ch. 28 Spokane; KWSU-TV Ch. 10 Pullman)

Technical Facilities: lat. 46° 11' 10", long. 119° 45' 14".

Grays River & Lebam—K31FB, Ch. 31, KGW-TV Inc. (KGW Ch. 8 Portland)

Technical Facilities: 1.5-kw ERP, lat. 46° 27' 40", long. 123° 32' 58".

Grays River & Lebam—K63AW, Ch. 63, Emmis Television License LLC. (KOIN Ch. 6 Portland)

Technical Facilities: 0.033-kw ERP, lat. 46° 27' 40", long. 123° 32' 58".

Grays River & Lebam—K65BU, Ch. 65, Bates Technical College. (KBTC-TV Ch. 28 Tacoma)

Technical Facilities: 0.89-kw ERP, lat. 46° 27' 44", long. 123° 32' 56".

Grays River, etc.—K59BX, Ch. 59, Oregon Public Broadcasting. (KOPB-TV Ch. 10 Portland)

Technical Facilities: 0.696-kw ERP, 3025-ft. above sea level, lat. 46° 27' 44", long. 123° 32' 56".

Issaquah & Mirrormont—K03FA, Ch. 3, TV Reception District 2. (KCTS-TV Ch. 9 Seattle)

Technical Facilities: 0.032-kw ERP, lat. 47° 27' 56", long. 121° 59' 14".

Issaquah & Mirrormont—K10LA, Ch. 10, TV Reception District 2. (KIRO-TV Ch. 7 Seattle)

Technical Facilities: 0.034-kw ERP, lat. 47° 27' 49", long. 121° 58' 24".

Jackass Butte area & Wakefield—K08CW, Ch. 8, TV Reception District 1. (KHQ-TV Ch. 6 Spokane)

Technical Facilities: 0.03-kw ERP, lat. 48° 19' 36", long. 119° 42' 006".

Jackass Butte area & Wakefield—K10DK, Ch. 10, TV Reception District 1. (KXLY-TV Ch. 4 Spokane)

Technical Facilities: lat. 48° 19' 36", long. 119° 42' 006".

Jackass Butte area & Wakefield—K12CW, Ch. 12, TV Reception District 1. (KREM-TV Ch. 2 Spokane)

Technical Facilities: lat. 48° 19' 36", long. 119° 42' 006".

Joyce—K47BB, Ch. 47, Crescent TV Reception Improvement District.

Technical Facilities: 0.472-kw ERP, lat. 48° 09' 003", long. 123° 40' 16".

Transmitter: Striped Peak electronics site.

Joyce—K49CV, Ch. 49, Crescent TV Reception Improvement District. (KING-TV Ch. 5 Seattle)

Technical Facilities: lat. 48° 09' 003", long. 123° 40' 16".

Joyce—K51HB, Ch. 51, Crescent TV Reception Improvement District. Phone: 360-928-3881.

Technical Facilities: 0.548-kw ERP, 80-ft. above ground, 1080-ft. above sea level, lat. 48° 09' 003", long. 123° 40' 16".

Keller—K13RG, Ch. 13, Colville Confederated Tribes.

Technical Facilities: lat. 48° 08' 43", long. 118° 43' 51".

Kennewick—K29FF, Ch. 29, Ron Bevins.

Technical Facilities: 12.3-kw ERP, 23-ft. above ground, 2215-ft. above sea level, lat. 46° 06' 14", long. 119° 007' 49".

Ownership: Ronald A. Bevins.

Kennewick & Pasco—K23FU, Ch. 23, Ron Bevins.

Technical Facilities: 7.75-kw ERP, 23-ft. above ground, 2215-ft. above sea level, lat. 46° 06' 14", long. 119° 007' 49".

Ownership: Ronald A. Bevins.

■ **Kennewick, Richland**—KVVK-CA, Ch. 15, Watch TV Inc. Phone: 503-241-2411. Fax: 503-226-3557.

Technical Facilities: 1000-w TPO, 23.7-kw ERP, 98-ft. above ground, 1676-ft. above sea level, lat. 46° 14' 10", long. 119° 19' 55".

Transmitter: Badger Mountain.

Began Operation: March 15, 1996.

Ownership: Watch TV Inc.

Personnel: Gregory J. Herman, President & General Manager; Steven A. Hale, Station Manager.

Lake Wenatchee—K13SQ, Ch. 13, Lake Wenatchee TV Inc. (KYVE Ch. 47 Yakima)

Technical Facilities: 0.011-kw ERP, lat. 47° 46' 45", long. 120° 41' 30".

Lake Wenatchee & Plain—K10KE, Ch. 10, Lake Wenatchee TV Inc. (KAPP Ch. 35 Yakima)

Technical Facilities: 0.011-kw ERP, lat. 47° 46' 45", long. 120° 41' 38".

Laurier—K08GG, Ch. 8, Laurier TV Club. (KREM-TV Ch. 2 Spokane)

Technical Facilities: 0.006-kw ERP, lat. 48° 58' 40", long. 118° 14' 10".

Laurier—K10GH, Ch. 10, Laurier TV Club. (KXLY-TV Ch. 4 Spokane)

Technical Facilities: 0.006-kw ERP, lat. 48° 58' 40", long. 118° 14' 10".

Laurier—K12GM, Ch. 12, Laurier TV Club. (KHQ-TV Ch. 6 Spokane)

Technical Facilities: 0.006-kw ERP, lat. 48° 58' 40", long. 118° 14' 10".

Long Lake & Suncrest—K11NT, Ch. 11, Spokane TV Inc. (KXLY-TV Ch. 4 Spokane)

Technical Facilities: 0.004-kw ERP, lat. 47° 47' 30", long. 117° 31' 49".

Longview—K36DG, Ch. 36, National Minority TV Inc. Phone: 503-252-0792.

Technical Facilities: 1000-w TPO, 11.4-kw ERP, 131-ft. above ground, 1430-ft. above sea level, lat. 46° 09' 20", long. 122° 51' 09".

Holds CP for change to 20-kw ERP, 112-ft. above ground, 1451-ft. above sea level, lat. 46° 09' 52", long. 122° 51' 13". BPTTL-20010111ABK.

Transmitter: 0.9-mi. NE of junction of Harris & Allen Rds., near Kelso.

Ownership: National Minority TV Inc.

Personnel: Mark Fountain, Chief Engineer.

Longview—K68DZ, Ch. 68, Meredith Corp. Phone: 503-239-4949. Fax: 503-239-6184.

Technical Facilities: 1000-w TPO, 4.77-kw ERP, 102-ft. above ground, 1017-ft. above sea level, lat. 46° 10' 55", long. 122° 57' 00".

Holds CP for change to 20.4-kw ERP, 89-ft. above ground, 1017-ft. above sea level, BPTTL-19990318JA.

Transmitter: Beacon Hill, approx. 1.2-mi. N of Longview.

Began Operation: May 1, 1994.

Ownership: Meredith Corp.

Malaga, etc.—K12CF, Ch. 12, Apple Valley TV Assn. (KHQ-TV Ch. 6 Spokane)

Technical Facilities: 0.196-kw ERP, lat. 47° 27' 50", long. 120° 12' 50".

Malaga, etc.—KNEE-LP, Ch. 10, Apple Valley TV Assn. (KXLY-TV Ch. 4 Spokane)

Technical Facilities: 0.197-kw ERP, lat. 47° 27' 50", long. 120° 12' 50".

Ownership: Apple Valley TV Association Inc.

Malaga, etc.—KWVC-LP, Ch. 8, Apple Valley TV Assn. (KREM-TV Ch. 2 Spokane)

Technical Facilities: 0.199-kw ERP, lat. 47° 27' 50", long. 120° 12' 50".

Malott & vicinity—K551C, Ch. 55, TV Reception Improvement District 1. (KSPS-TV Ch. 7 Spokane)

Technical Facilities: 0.2-kw ERP, lat. 48° 19' 36", long. 119° 42' 006".

Manson—K58AU, Ch. 58, TV Improvement District 1 of Chelan. (KXLY-TV Ch. 4 Spokane)

Technical Facilities: 0.61-kw ERP, lat. 47° 56' 35", long. 120° 14' 48".

Manson—K63BJ, Ch. 63, TV Improvement District 1 of Chelan. (KREM-TV Ch. 2 Spokane)

Technical Facilities: 0.65-kw ERP, lat. 47° 56' 35", long. 120° 14' 48".

Manson—K66BG, Ch. 66, TV Improvement District 1 of Chelan. (KHQ-TV Ch. 6 Spokane)

Technical Facilities: 0.63-kw ERP, lat. 47° 56' 35", long. 120° 14' 48".

Manson—K69BX, Ch. 69, TV Improvement District 1 of Chelan. (KSPS-TV Ch. 7 Spokane)

Technical Facilities: 0.628-kw ERP, lat. 47° 56' 35", long. 120° 14' 48".

Marcus-Evans, Kettle Falls & Rice—K08HY, Ch. 8, Bisbee Mountain Translator Assn. (KREM-TV Ch. 2 Spokane)

Technical Facilities: 0.03-kw ERP, lat. 48° 37' 55", long. 118° 009' 13".

Marcus-Evans, Kettle Falls & Rice—K10GJ, Ch. 10, Bisbee Mountain Translator Assn. (KXLY-TV Ch. 4 Spokane)

Technical Facilities: 0.02-kw ERP, lat. 48° 37' 55", long. 118° 009' 13".

Marcus-Evans, Kettle Falls & Rice—K13IQ, Ch. 13, Bisbee Mountain Translator Assn. (KHQ-TV Ch. 6 Spokane)

Technical Facilities: 0.02-kw ERP, lat. 48° 37' 55", long. 118° 009' 13".

Mazama—K02FZ, Ch. 2, Upper Methow Valley TV Assn. Inc. (KREM-TV Ch. 2 Spokane)

Technical Facilities: 0.005-kw ERP, lat. 48° 34' 000", long. 120° 18' 000".

Mazama—K04FT, Ch. 4, Upper Methow Valley TV Assn. Inc. (KXLY-TV Ch. 4 Spokane)

Technical Facilities: 0.005-kw ERP, lat. 48° 34' 000", long. 120° 18' 000".

Mazama—K05EK, Ch. 5, Upper Methow Valley TV Assn. Inc. (KHQ-TV Ch. 6 Spokane; KSPS-TV Ch. 7 Spokane)

Technical Facilities: 0.005-kw ERP, lat. 48° 34' 000", long. 120° 18' 000".

Methow—K09BI, Ch. 9, Upper Methow Valley TV Assn. Inc. (KREM-TV Ch. 2 Spokane)

Technical Facilities: 0.002-kw ERP, lat. 48° 01' 20", long. 119° 58' 30".

Methow—K11BM, Ch. 11, Upper Methow Valley TV Assn. Inc. (KXLY-TV Ch. 4 Spokane)

Technical Facilities: 0.002-kw ERP, lat. 48° 01' 20", long. 119° 58' 30".

Methow—K44EN, Ch. 44, TV Reception District 2 of Okanogan County.

Technical Facilities: 0.86-kw ERP, lat. 48° 02' 13", long. 119° 59' 70".

Transmitter: Goat Mountain, 4.5-mi. SW of Pateros.

Molson—K09BM, Ch. 9, Oroville TV Assn. Inc. (KREM-TV Ch. 2 Spokane)

Technical Facilities: 0.003-kw ERP, lat. 48° 56' 25", long. 119° 11' 30".

Molson—K11BT, Ch. 11, Oroville TV Assn. Inc. (KHQ-TV Ch. 6 Spokane)

Technical Facilities: 0.003-kw ERP, lat. 48° 56' 25", long. 119° 11' 30".

Molson—K13RU, Ch. 13, Oroville TV Assn. Inc. (KXLY-TV Ch. 4 Spokane)

Technical Facilities: lat. 48° 56' 25", long. 119° 11' 30".

Monitor & Cashmere—K51AE, Ch. 51, Apple Valley TV Assn. Inc. (KXLY-TV Ch. 4 Spokane)

Technical Facilities: 0.234-kw ERP, lat. 47° 30' 55", long. 120° 26' 22".

Monitor & Cashmere—K53AH, Ch. 53, Apple Valley TV Assn. Inc.

Technical Facilities: 0.234-kw ERP, lat. 47° 30' 55", long. 120° 26' 22".

Monitor & Cashmere—K55BN, Ch. 55, Apple Valley TV Assn. Inc. (KREM-TV Ch. 2 Spokane; KHQ-TV Ch. 6 Spokane)

Technical Facilities: 0.234-kw ERP, lat. 47° 30' 55", long. 120° 26' 22".

Moses Lake—K39DL, Ch. 39, Three Angels Broadcasting Network Inc. Phone: 618-627-4651. Fax: 618-627-4155.

Studio: 3391 Charley Good Rd., West Frankfort, IL 62896.

Technical Facilities: 1000-w TPO, 2.7-kw ERP, 56-ft. above ground, 2717-ft. above sea level, lat. 46° 48' 24", long. 119° 33' 30".

Holds CP for change to 2.5-kw ERP, , BPTTL-980601UA.

Transmitter: Wahatis Peak, near Royal City.

Began Operation: March 5, 1998.

Ownership: Three Angels Broadcasting Network Inc.

Personnel: Moses Primo, Chief Engineer; Linda Shelton, Program Director.

Moses Lake—K58BL, Ch. 58, Peoples TV Assoc. Inc.

Technical Facilities: 2.5-kw ERP, 26-ft. above ground, 2746-ft. above sea level, lat. 46° 48' 23", long. 119° 33' 25".

Ownership: Spokane Television Inc.

Moses Lake, etc.—K59IA, Ch. 59, Peoples TV Assn. Phone: 509-633-2888.

Technical Facilities: 100-w TPO, 2.3-kw ERP, 43-ft. above ground, 2740-ft. above sea level, lat. 46° 48' 23", long. 119° 33' 25".

Holds CP for change to 40-kw ERP, 40-ft. above ground, 2736-ft. above sea level, BPTT-19980601YZ.

Transmitter: 25-mi. SSW of Moses Lake.

Ownership: Peoples TV Assn.

Neah Bay—K55AQ, Ch. 55, Makah Indian Tribe. (KOMO-TV Ch. 4 Seattle)

Technical Facilities: 1.34-kw ERP, lat. 48° 22' 00", long. 124° 39' 41".

Neah Bay—K57AI, Ch. 57, Makah Indian Tribe. (KING-TV Ch. 5 Seattle)

Technical Facilities: 1.34-kw ERP, lat. 48° 22' 00", long. 124° 39' 41".

Neah Bay—K59AN, Ch. 59, Makah Indian Tribe. (KIRO-TV Ch. 7 Seattle)

Technical Facilities: 1.34-kw ERP, lat. 48° 22' 00", long. 124° 39' 41".

Neah Bay—K61BI, Ch. 61, Makah Indian Tribe. (KCTS-TV Ch. 9 Seattle)

Technical Facilities: 1.34-kw ERP, lat. 48° 22' 00", long. 124° 39' 41".

Odessa—K09AR, Ch. 9, Odessa TV Club. (KXLY-TV Ch. 4 Spokane)

Technical Facilities: 0.006-kw ERP, lat. 47° 20' 45", long. 118° 41' 38".

Odessa—K11AR, Ch. 11, Odessa TV Club. (KHQ-TV Ch. 6 Spokane)

Technical Facilities: 0.006-kw ERP, lat. 47° 20' 45", long. 118° 41' 38".

Odessa—K13JU, Ch. 13, Odessa TV Club. (KREM-TV Ch. 2 Spokane)

Technical Facilities: 0.003-kw ERP, lat. 47° 20' 45", long. 118° 41' 38".

Odessa—K64AB, Ch. 64, Odessa TV Club. (KSPS-TV Ch. 7 Spokane)

Technical Facilities: 0.36-kw ERP, lat. 47° 20' 45", long. 118° 41' 38".

Omak—K26GV, Ch. 26, Three Angels Broadcasting Network Inc. Phone: 618-627-4651. Fax: 618-627-4155.

Technical Facilities: 15-kw ERP, 49-ft. above ground, 622-ft. above sea level, lat. 48° 26' 57.4", long. 119° 18' 27.8".

Ownership: Three Angels Broadcasting Network Inc.

Omak & Okanogan—K17EV, Ch. 17, TV Reception Improvement District 1. (KSPS-TV Ch. 7 Spokane)

Technical Facilities: 0.02-kw ERP, lat. 48° 27' 15", long. 119° 18' 30".

Omak & Okanogan—K19AU, Ch. 19, Mountain Licenses LP. (KAYU-TV Ch. 28 Spokane)

Technical Facilities: 2.45-kw ERP, lat. 48° 27' 40", long. 119° 17' 30".

Omak, etc.—K07DG, Ch. 7, TV Reception Improvement District 1. (KREM-TV Ch. 2 Spokane)

Technical Facilities: 0.026-kw ERP, 14-ft. above ground, 5761-ft. above sea level, lat. 48° 27' 15", long. 119° 18' 30".

Transmitter: Omak Mountain, 11-mi. ENE of Omak.

Omak, etc.—K09DG, Ch. 9, TV Reception Improvement District 1. (KXLY-TV Ch. 4 Spokane)

Technical Facilities: 0.051-kw ERP, 14-ft. above ground, 5761-ft. above sea level, lat. 48° 27' 15", long. 119° 18' 30".

Transmitter: Omak Mountain, 11-mi. ENE of Omak.

Omak, etc.—K11DM, Ch. 11, TV Reception Improvement District 1. (KHQ-TV Ch. 6 Spokane)

Technical Facilities: 0.017-kw ERP, 5787-ft. above sea level, lat. 48° 27' 15", long. 119° 18' 30".

Omak, etc.—K31AH, Ch. 31, Mountain Licenses LP. (KAYU-TV Ch. 28 Spokane)

Technical Facilities: 1.5-kw ERP, 5777-ft. above sea level, lat. 48° 26' 59", long. 119° 18' 28".

Orondo & Entiat—K08BA, Ch. 8, E.A.O.-TV. (KXLY-TV Ch. 4 Spokane)

Technical Facilities: 0.003-kw ERP, lat. 47° 40' 00", long. 120° 10' 12".

Orondo & Entiat—K10BA, Ch. 10, E.A.O.-TV. (KHQ-TV Ch. 6 Spokane)

Technical Facilities: 0.003-kw ERP, lat. 47° 40' 00", long. 120° 10' 12".

Orondo & Entiat—K12BE, Ch. 12, E.A.O.-TV. (KREM-TV Ch. 2 Spokane)

Technical Facilities: 0.003-kw ERP, lat. 47° 40' 00", long. 120° 10' 12".

Oroville—K02MO, Ch. 2, Oroville TV Assn. Inc. (KREM-TV Ch. 2 Spokane)

Technical Facilities: 0.01-kw ERP, lat. 48° 57' 30", long. 119° 24' 12".

Oroville—K04KZ, Ch. 4, Oroville TV Assn. Inc. (KXLY-TV Ch. 4 Spokane)

Technical Facilities: lat. 48° 57' 30", long. 119° 24' 12".

Oroville—K06JR, Ch. 6, Oroville TV Assn. Inc. (KHQ-TV Ch. 6 Spokane)

Technical Facilities: 0.003-kw ERP, lat. 48° 57' 30", long. 119° 24' 12".

Oroville—K07SB, Ch. 7, Oroville TV Assn. Inc. (KSPS-TV Ch. 7 Spokane)

Technical Facilities: lat. 48° 57' 30", long. 119° 24' 12".

Pasco & Kennewick—K04OI, Ch. 4, Ron Bevins.

Technical Facilities: 10-w TPO, 0.085-kw ERP, 1594-ft. above sea level, lat. 46° 14' 10", long. 119° 19' 15".

Transmitter: Badger Mountain tower site, SSW of Richland.

Ownership: Ronald A. Bevins.

Pateros, Brewster & Mansfield—K08AP, Ch. 8, TV Reception District No. 3, Okanogan County. (KREM-TV Ch. 2 Spokane)

Technical Facilities: 0.003-kw ERP, lat. 48° 01' 00", long. 119° 58' 51".

Pateros, Brewster & Mansfield—K10AP, Ch. 10, TV Reception District No. 3, Okanogan County. (KXLY-TV Ch. 4 Spokane)

Technical Facilities: 0.004-kw ERP, lat. 48° 01' 00", long. 119° 58' 51".

Pateros, Brewster & Mansfield—K12AV, Ch. 12, TV Reception District No. 3, Okanogan County. (KHQ-TV Ch. 6 Spokane)

Technical Facilities: 0.032-kw ERP, lat. 48° 01' 00", long. 119° 58' 51".

Plain—K07WQ, Ch. 7, Lake Wenatchee TV Inc. (KAYU-TV Ch. 28 Spokane)

Technical Facilities: 0.033-kw ERP, lat. 47° 46' 51", long. 120° 41' 32".

Transmitter: 2-mi. NW of Plain.

Plain & Lake Wenatchee—K08FC, Ch. 8, Lake Wenatchee TV Inc. (KHQ-TV Ch. 6 Spokane)

Technical Facilities: 0.01-kw ERP, lat. 47° 46' 45", long. 120° 41' 30".

Point Pulley & Puget Sound (surrounding western shoreline)—K67GJ, Ch. 67, KIRO-TV Holdings Inc. (KIRO-TV Ch. 7 Seattle)

Technical Facilities: 1.5-kw ERP, lat. 47° 25' 43", long. 122° 26' 16".

Transmitter: 0.2-mi. SW of Klahanie.

Ownership: Cox Enterprises Inc.

Port Angeles—K30FL, Ch. 30, KIRO-TV Holdings Inc. (KIRO-TV Ch. 7 Seattle)

Technical Facilities: 1.34-kw ERP, lat. 48° 07' 11", long. 123° 27' 44".

Transmitter: 11th & E Sts.

Ownership: Cox Enterprises Inc.

Port Townsend—K62FS, Ch. 62, UPN Television Stations Inc. (KSTW Ch. 11 Tacoma)

Technical Facilities: lat. 48° 00' 59", long. 122° 55' 31".

Prescott—K08MF, Ch. 8, City of Prescott. (KVEW Ch. 42 Kennewick)

Technical Facilities: lat. 46° 17' 27", long. 118° 19' 15".

Prescott—K11TZ, Ch. 11, City of Prescott. (KEPR-TV Ch. 19 Pasco)

Technical Facilities: 0.04-kw ERP, lat. 46° 17' 27", long. 118° 19' 15".

Prescott—K13WW, Ch. 13, City of Prescott. (KNDU Ch. 25 Richland)

Technical Facilities: lat. 46° 17' 27", long. 118° 19' 15".

Pullman—K40EE, Ch. 40, Spokane Television Inc. (KXLY-TV Ch. 4 Spokane)

Technical Facilities: 12.2-kw ERP, 108-ft. above ground, 3707-ft. above sea level, lat. 46° 51' 43", long. 117° 10' 26".

Puyallup—K54GS, Ch. 54, KIRO-TV Holdings Inc. (KIRO-TV Ch. 7 Seattle)

Technical Facilities: 1.5-kw ERP, lat. 47° 10' 25", long. 122° 15' 51".

Ownership: Cox Enterprises Inc.

Quincy—K21AJ, Ch. 21, Quincy Valley TV Inc. (KREM-TV Ch. 2 Spokane)

Technical Facilities: 2.43-kw ERP, lat. 47° 19' 14", long. 119° 48' 00".

Transmitter: 6.3-mi. NE of Quincy.

Quincy—K24AI, Ch. 24, Quincy Valley TV Inc. (KXLY-TV Ch. 4 Spokane)

Technical Facilities: 2.43-kw ERP, lat. 47° 19' 14", long. 119° 48' 00".

Quincy—K33EH, Ch. 33, Quincy Valley TV Inc. (KAYU-TV Ch. 28 Spokane)

Technical Facilities: lat. 47° 19' 14", long. 119° 48' 00".

Quincy—K48BY, Ch. 48, Quincy Valley TV Inc. (KHQ-TV Ch. 6 Spokane)

Technical Facilities: lat. 47° 19' 14", long. 119° 48' 00".

Quincy—K50BO, Ch. 50, Quincy Valley TV Inc. (KSPS-TV Ch. 7 Spokane)

Technical Facilities: lat. 47° 19' 14", long. 119° 48' 00".

Richland—K54DU, Ch. 54, Three Angels Broadcasting Network Inc. Phone: 618-627-4651. Fax: 618-627-4155.

Studio: 3391 Charley Good Rd., Frankfort, IL 62896.

Technical Facilities: 1000-w TPO, 0.7-kw ERP, 89-ft. above ground, 1640-ft. above sea level, lat. 46° 14' 10", long. 119° 19' 15".

Holds CP for change to 13.5-kw ERP, , BPTTL-20050330A0Z.

Transmitter: On Badger Mountain, SW of Richland.

Began Operation: June 24, 1994.

Ownership: Three Angels Broadcasting Network Inc.

Personnel: Moses Primo, Chief Engineer.

Richland—KBWU-LP, Ch. 66, Mountain Licenses LP.

Technical Facilities: lat. 46° 06' 16", long. 119° 00' 50".

Richland—KRLB-LP, Ch. 49, Radiant Light Broadcasting. Phone: 509-943-9919. Fax: 509-946-8507.

Studio: 704 Symons St., Richland, WA 99352.

Technical Facilities: 19.7-kw ERP, lat. 46° 14' 10", long. 119° 19' 15".

Transmitter: On Badger Mountain, SW of Richland.

Washington — Low Power TV & TV Translator Stations

Began Operation: January 15, 1985.

Ownership: Radiant Light Broadcasting.

Personnel: Richard O. Tedeschi, General Manager; William Carey, Chief Engineer; Maria Norman, Sales Manager.

Riverside—K08CY, Ch. 8, TV Reception Improvement District 1. (KHQ-TV Ch. 6 Spokane)

Technical Facilities: 0.0002-kw ERP, lat. 48° 29' 50", long. 119° 30' 45".

Transmitter: Mount Olive, 1-mi. S of Riverside.

Riverside—K10DM, Ch. 10, TV Reception Improvement District 1. (KXLY-TV Ch. 4 Spokane)

Technical Facilities: lat. 48° 29' 50", long. 119° 30' 45".

Riverside—K12CV, Ch. 12, TV Reception Improvement District 1. (KREM-TV Ch. 2 Spokane)

Technical Facilities: 0.001-kw ERP, lat. 48° 29' 50", long. 119° 30' 45".

Riverside & vicinity—K57BZ, Ch. 57, TV Reception Improvement District 1. (KSPS-TV Ch. 7 Spokane)

Technical Facilities: 0.583-kw ERP, lat. 48° 29' 50", long. 119° 30' 45".

Transmitter: Mount Olive, 0.5-mi. SW of Riverside.

Rock Island & Malaga—K09CL, Ch. 9, Apple Valley TV Assn. (KREM-TV Ch. 2 Spokane)

Technical Facilities: 0.01-kw ERP, lat. 47° 22' 00", long. 120° 16' 35".

Rock Island & Malaga—K11CS, Ch. 11, Apple Valley TV Assn. (KXLY-TV Ch. 4 Spokane)

Technical Facilities: 0.01-kw ERP, lat. 47° 22' 00", long. 120° 16' 35".

Rock Island & Malaga—K13CQ, Ch. 13, Apple Valley TV Assn. (KHQ-TV Ch. 6 Spokane)

Technical Facilities: 0.01-kw ERP, lat. 47° 22' 00", long. 120° 16' 35".

Seattle—K58DP, Ch. 58, EBC St. Louis Inc. Phone: 501-219-2400.

Technical Facilities: 204-w TPO, 4.07-kw ERP, 948-ft. above ground, 1054-ft. above sea level, lat. 47° 36' 17", long. 122° 19' 46".

Transmitter: 701 5th Ave., Seattle.

Ownership: Equity Broadcasting Corp.

Seattle—K68DL, Ch. 68, Three Angels Broadcasting Network Inc. Phone: 618-627-4651. Fax: 618-627-4155.

Studio: 3391 Charley Good Rd., West Frankfort, IL 62896.

Technical Facilities: 1000-w TPO, 15-kw ERP, 400-ft. above ground, 810-ft. above sea level, lat. 47° 36' 57", long. 122° 18' 26".

Transmitter: 945 Dexter Ave. N, Seattle.

Ownership: Three Angels Broadcasting Network Inc.

Personnel: Moses Primo, Chief Engineer.

Spokane—K14IF, Ch. 14, Ventana TV Inc., c/o Interactive Corp.

Technical Facilities: 6.9-kw ERP, 344-ft. above ground, 2346-ft. above sea level, lat. 47° 39' 25", long. 117° 24' 10".

Ownership: Ventana Television Inc.

Spokane—K55EB, Ch. 55, Trinity Broadcasting Network Inc. Phone: 714-832-2950.

Technical Facilities: 1-w TPO, 11.7-kw ERP, 66-ft. above ground, 2625-ft. above sea level, lat. 47° 41' 40", long. 117° 20' 03".

Began Operation: September 16, 1987.

Ownership: Trinity Broadcasting Network Inc.

Spokane—KHBA-LP, Ch. 52, He's Alive Broadcasting Assn. Phones: 509-838-2761; 509-622-4780. Fax: 509-838-4882.

Technical Facilities: 1000-w TPO, 8.16-kw ERP, 213-ft. above ground, 3894-ft. above sea level, lat. 47° 34' 46", long. 117° 17' 51".

Transmitter: Atop Browne Mountain, near Spokane.

Began Operation: December 7, 1993.

Ownership: He's Alive Broadcasting Assn.

Personnel: Marlo E. Fraick, General Manager; Ray Lenz, Chief Engineer.

Spokane (west sections)—K11UK, Ch. 11, Spokane TV Inc. (KXLY-TV Ch. 4 Spokane)

Technical Facilities: 0.27-kw ERP, lat. 47° 40' 45", long. 117° 29' 30".

Transmitter: Rimrock Dr. & Grove Rd.

Spokane, etc.—K09FZ, Ch. 9, Spokane TV Inc. (KXLY-TV Ch. 4 Spokane) Phone: 509-324-4000.

Technical Facilities: 0.48-kw ERP, lat. 47° 37' 43", long. 117° 18' 48".

Holds CP for change to 0.5-kw ERP, 476-ft. above ground, 4104-ft. above sea level, lat. 47° 34' 34", long. 117° 17' 58". BPTTV-20020122ABF.

Transmitter: Pautops Ridge.

Ownership: Spokane Television Inc.

Squilchuck—K13EZ, Ch. 13, Apple Valley TV Assn. Inc.

Technical Facilities: 0.001-kw ERP, lat. 47° 21' 005", long. 120° 19' 005".

Squilchuck State Park—K09FF, Ch. 9, Apple Valley TV Assn. (KREM-TV Ch. 2 Spokane)

Technical Facilities: 0.001-kw ERP, lat. 47° 21' 005", long. 120° 19' 005".

Squilchuck State Park—K11FJ, Ch. 11, Apple Valley TV Assn. (KXLY-TV Ch. 4 Spokane)

Technical Facilities: 0.001-kw ERP, lat. 47° 21' 005", long. 120° 19' 005".

Stemilt, Colocum & Wenatchee—K67CD, Ch. 67, Apple Valley TV Assn. Inc. (KAYU-TV Ch. 28 Spokane; KSPS-TV Ch. 7 Spokane)

Technical Facilities: 1.2-kw ERP, lat. 47° 16' 27", long. 120° 24' 18".

Stemilt, Colocum & Wenatchee rural areas—K69BF, Ch. 69, Mountain Licenses LP. (KAYU-TV Ch. 28 Spokane)

Technical Facilities: 4.65-kw ERP, lat. 47° 16' 27", long. 120° 24' 18".

Stemilt, etc.—K65AU, Ch. 65, Apple Valley TV Assn. Inc. (KHQ-TV Ch. 6 Spokane)

Technical Facilities: 1.08-kw ERP, 6778-ft. above sea level, lat. 47° 16' 27", long. 120° 24' 18".

Sunnyside—K13WP, Ch. 13, Ronald A. Bevins. Phone: 509-248-5971. Fax: 509-248-7499.

Technical Facilities: 10-w TPO, 0.68-kw ERP, 43-ft. above ground, 1903-ft. above sea level, lat. 46° 11' 11", long. 119° 45' 14".

Transmitter: Prosser tower site, 2-mi. SSE of Prosser.

Ownership: Ronald A. Bevins.

Sunnyside & Prosser—K05JO, Ch. 5, Three Angels Broadcasting Network Inc. Phone: 618-627-4651. Fax: 618-627-4155.

Studio: 3391 Charley Good Rd., West Frankfort, IL 62896.

Technical Facilities: 10-w TPO, 0.097-kw ERP, 26-ft. above ground, 1926-ft. above sea level, lat. 46° 11' 12", long. 119° 45' 14".

Transmitter: Prosser Butte.

Began Operation: January 1, 1994.

Ownership: Three Angels Broadcasting Network Inc.

Personnel: Moses Primo, Chief Engineer; Linda Shelton, Program Director.

Sunnyside-Grandview—K08LU, Ch. 8, Ronald A. Bevins.

Technical Facilities: 10-w TPO, 0.169-kw ERP, 43-ft. above ground, 1903-ft. above sea level, lat. 46° 11' 11", long. 119° 45' 14".

Transmitter: Prosser tower site, approx. 2-mi. SSW of Prosser.

Ownership: Ronald A. Bevins.

Tonasket-Ellisford—K08CX, Ch. 8, TV Reception District 1. (KHQ-TV Ch. 6 Spokane)

Technical Facilities: 0.015-kw ERP, lat. 48° 46' 53", long. 119° 23' 10".

Transmitter: 7-mi. NNE of Tonasket.

Tonasket-Ellisford—K10DL, Ch. 10, TV Reception Improvement District 1. (KREM-TV Ch. 2 Spokane)

Technical Facilities: 0.015-kw ERP, lat. 48° 46' 53", long. 119° 23' 10".

Transmitter: 7-mi. NNE of Tonasket.

Tonasket-Ellisford—K12CX, Ch. 12, TV Reception Improvement District 1. (KXLY-TV Ch. 4 Spokane)

Technical Facilities: 0.015-kw ERP, lat. 48° 46' 53", long. 119° 23' 10".

Transmitter: 7-mi. NNE of Tonasket.

Tonasket-Ellisford—K41EU, Ch. 41, TV Reception Improvement District 1. (KSPS-TV Ch. 7 Spokane)

Technical Facilities: 0.125-kw ERP, lat. 48° 46' 53", long. 119° 23' 10".

Transmitter: Pickens Mountain, 0.5-mi. E of Ellisford.

Trout Lake—K04GC, Ch. 4, Trout Lake TV Assn. (KGW Ch. 8 Portland)

Technical Facilities: 0.006-kw ERP, lat. 45° 59' 56", long. 121° 29' 13".

Trout Lake—K05AP, Ch. 5, Trout Lake TV Assn. (KPTV Ch. 12 Portland)

Technical Facilities: 0.005-kw ERP, lat. 45° 59' 45", long. 121° 28' 46".

Trout Lake—K09KW, Ch. 9, Trout Lake TV Assn. (KOIN Ch. 6 Portland)

Technical Facilities: 0.003-kw ERP, lat. 46° 00' 20", long. 121° 29' 37".

Vancouver & Camas—K14HN, Ch. 14, Meredith Corp. Phone: 503-239-4949. Fax: 503-239-6184.

Technical Facilities: 1000-w TPO, 10.7-kw ERP, 1079-ft. above ground, 1929-ft. above sea level, lat. 45° 41' 30", long. 122° 21' 40".

Transmitter: Spud Mountain, approx. 3.7-mi. N of Fern Prairie.

Began Operation: May 1, 1994.

Ownership: Meredith Corp.

Vantage & Beverly—K07EC, Ch. 7, Sentinel Bluff TV Inc. (KEPR-TV Ch. 19 Pasco)

Technical Facilities: 0.11-kw ERP, lat. 46° 49' 004", long. 119° 53' 009".

Vantage & Beverly—K09EF, Ch. 9, Sentinel Bluff TV Inc. (KVEV Ch. 42 Kennewick)

Technical Facilities: 0.11-kw ERP, lat. 46° 49' 004", long. 119° 53' 009".

Vantage & Beverly—K12EN, Ch. 12, Sentinel Bluff TV Inc. (KNDU Ch. 25 Richland)

Technical Facilities: 0.102-kw ERP, lat. 46° 49' 004", long. 119° 53' 009".

Walla Walla—K14HT, Ch. 14, Apple Valley TV Assn. Inc. (KVEV Ch. 42 Kennewick)

Technical Facilities: lat. 45° 50' 25", long. 118° 17' 10".

■ **Walla Walla**—K22BI, Ch. 22, Blue Mountain Broadcasting Assoc. Inc. Phone: 509-529-9149. Fax: 509-529-0661.

Studio: 12th & Larch St., College Place, WA 99324.

Technical Facilities: 100-w TPO, 1.11-kw ERP, 36-ft. above ground, 3711-ft. above sea level, lat. 45° 59' 20", long. 118° 10' 29".

Transmitter: Pikes Peak, 11-mi. ENE of Milton-Freewater & 11-mi. SE of College Place.

Ownership: Blue Mountain Broadcasting Assn. Inc.

Personnel: Lynelle Ellis, General Manager; Jim Roe, Chief Engineer.

Walla Walla—K27DD, Ch. 27, Blue Mountain Broadcasting Assoc. Inc.

Technical Facilities: lat. 46° 03' 44", long. 118° 23' 002".

Walla Walla—K28FT, Ch. 28, Blue Mountain Broadcasting Assn. Phone: 509-529-9149. Fax: 509-529-0661.

Technical Facilities: 2.9-kw ERP, 968-ft. above sea level, lat. 46° 03' 44", long. 118° 23' 02".

Ownership: Blue Mountain Broadcasting Assn. Inc.

Personnel: Lynelle Ellis, General Manager; Jim Roe, Chief Engineer.

Walla Walla—K33EJ, Ch. 33, Three Angels Broadcasting Network. Phone: 618-627-4651. Fax: 618-627-4155.

Studio: 3391 Charley Good Rd., West Frankfort, IL 62896.

Technical Facilities: 1000-w TPO, 1.7-kw ERP, 79-ft. above ground, 3937-ft. above sea level, lat. 45° 59' 04", long. 118° 10' 08".

Transmitter: KNLT(FM) tower, Pikes Peak, near Walla Walla.

Began Operation: July 10, 1998.

Ownership: Three Angels Broadcasting Network Inc.

Personnel: Moses Primo, Chief Engineer.

Walla Walla—K46FL, Ch. 46, Citizens TV Inc. (KGW Ch. 8 Portland)

Technical Facilities: 1.74-kw ERP, lat. 45° 49' 55", long. 118° 15' 37".

Transmitter: Near Milton-Freewater.

■ **Walla Walla**—KORX-CA, Ch. 16, Watch TV Inc. Phone: 503-241-2411. Fax: 503-226-3557.

Technical Facilities: 84.8-kw ERP, 49-ft. above ground, 3907-ft. above sea level, lat. 45° 59' 04", long. 118° 10' 08".

Began Operation: November 3, 1996.

Ownership: Watch TV Inc.

Personnel: Gregory J. Herman, President & General Manager; Steven A. Hale, Station Manager.

Walla Walla—KWWO-LP, Ch. 47, Radiant Light Broadcasting. Phone: 509-943-9919. Fax: 509-946-8507.

Technical Facilities: 1000-w TPO, 15.2-kw ERP, 26-ft. above ground, 3015-ft. above sea level, lat. 45° 47' 52", long. 118° 22' 07".

Transmitter: Weston Mountain, 2.5-mi. SE of Weston.

Began Operation: November 15, 1996.

Ownership: Radiant Light Broadcasting.

Personnel: Richard O. Tedeschi, General Manager; William Carey, Chief Engineer; Marguerite Yoshino, Sales Manager.

Wapato & Toppenish—K49GF, Ch. 49, Ronald A. Bevins. Phone: 509-452-8817. Fax: 509-248-7499.

Technical Facilities: 2.48-kw ERP, 43-ft. above ground, 1863-ft. above sea level, lat. 46° 31' 57", long. 120° 29' 45".

Ownership: Ronald A. Bevins.

Wenatchee—K14BF, Ch. 14, Wescoast Broadcasting Co.

Technical Facilities: 0.78-kw ERP, lat. 47° 27' 51", long. 120° 12' 26".

Began Operation: December 1, 1986.

Ownership: Wescoast Broadcasting Co.

Wenatchee—K32FN, Ch. 32, Spokane Television Inc. (KXLY-TV Ch. 4 Spokane) Phone: 509-324-4000.

Technical Facilities: 0.89-kw ERP, 16-ft. above ground, 6778-ft. above sea level, lat. 47° 16' 27", long. 120° 24' 18".

Ownership: Spokane Television Inc.

Wenatchee—K34EM, Ch. 34, Trinity Broadcasting Network Inc. Phone: 714-832-2950.

Technical Facilities: 1000-w TPO, 12.2-kw ERP, 89-ft. above ground, 3293-ft. above sea level, lat. 47° 26' 22", long. 120° 10' 55".

Transmitter: Clark-Badger Mountain tower site.

Began Operation: November 21, 1997.

Ownership: Trinity Broadcasting Network Inc.

Wenatchee—K47EW, Ch. 47, Lonnie K. Hubbard. Phone: 509-663-0254.

Technical Facilities: 6-w TPO, 0.194-kw ERP, 80-ft. above ground, 889-ft. above sea level, lat. 47° 22' 10", long. 120° 13' 30".

Transmitter: 205 1st St., First/Chelan Bldg.

Began Operation: July 9, 1996.

Ownership: Lonnie K. Hubbard.

Wenatchee/East Wenatchee—K24EX, Ch. 24, Spokane Television Inc. (KXLY-TV Ch. 4 Spokane)

Technical Facilities: 0.679-kw ERP, lat. 47° 22' 52", long. 120° 17' 16".

Transmitter: Wenatchee Heights, 1.5-mi. from Wenatchee.

Winthrop & Twisp—K08AY, Ch. 8, TV Reception District 2 of Okanogan County. (KREM-TV Ch. 2 Spokane)

Technical Facilities: 0.098-kw ERP, lat. 48° 18' 56", long. 120° 006' 54".

Winthrop & Twisp—K10BD, Ch. 10, TV Reception District 2 of Okanogan County. (KXLY-TV Ch. 4 Spokane)

Technical Facilities: 0.098-kw ERP, lat. 48° 18' 56", long. 120° 006' 54".

Winthrop & Twisp—K12BA, Ch. 12, TV Reception District 2 of Okanogan County. (KHQ-TV Ch. 6 Spokane)

Technical Facilities: 0.098-kw ERP, lat. 48° 18' 56", long. 120° 006' 54".

Winton & Merritt—K03EC, Ch. 3, W-M TV Assn. (KHQ-TV Ch. 6 Spokane)

Technical Facilities: 0.01-kw ERP, lat. 47° 47' 000", long. 120° 48' 000".

Winton & Merritt—K05FN, Ch. 5, W-M TV Assn. (KXLY-TV Ch. 4 Spokane)

Technical Facilities: 0.01-kw ERP, lat. 47° 47' 000", long. 120° 48' 000".

Winton & Merritt—K09XB, Ch. 9, W-M TV Assn. (KREM-TV Ch. 2 Spokane)

Technical Facilities: 0.004-kw ERP, lat. 47° 47' 008", long. 120° 48' 31".

Transmitter: 1/3-mi. W of Merritt.

Yakima—K39FU, Ch. 39, Ron Bevins.

Technical Facilities: 24.5-kw ERP, 43-ft. above ground, 1863-ft. above sea level, lat. 46° 31' 57", long. 120° 29' 45".

Ownership: Ronald A. Bevins.

Yakima—K43GY, Ch. 43, Ronald A. Bevins. Phone: 509-452-8817. Fax: 509-248-7499.

Studio: 713 W. Yakima Ave., Yakima, WA 98902.

Technical Facilities: 18.6-kw ERP, 43-ft. above ground, 1863-ft. above sea level, lat. 46° 31' 57", long. 120° 29' 45".

Ownership: Ronald A. Bevins.

Personnel: Ronald Bevins, General Manager; Don Mitchell, Operations Manager; Ricardo Barrientes, Production Manager.

Yakima—K49GF, Ch. 49, Ron Bevins.

Technical Facilities: 13-kw ERP, 43-ft. above ground, 1863-ft. above sea level, lat. 46° 31' 57", long. 120° 29' 45".

Ownership: Ronald A. Bevins.

Yakima—KAZW-LP, Ch. 27, Casa of Washington LLC. Phone: 559-733-7800.

Technical Facilities: 44-kw ERP, 39-ft. above ground, 2014-ft. above sea level, lat. 46° 31' 57", long. 120° 30' 37".

Ownership: Pappas Telecasting Companies.

Yakima—KCYU-LP, Ch. 41, Mountain Licensers LP c/o Northwest Broadcasting. (KAYU-TV Ch. 28 Spokane) Phone: 517-347-4141.

Technical Facilities: 25.4-kw ERP, 40-ft. above ground, 2015-ft. above sea level, lat. 46° 31' 57", long. 120° 30' 37".

Ownership: Northwest Broadcasting LP.

■ **Yakima**—KDHW-LP, Ch. 45, Christian Broadcasting of Yakima Inc. Phone: 509-972-0926. Fax: 509-577-0301.

Technical Facilities: 100-w TPO, 12.5-kw ERP, lat. 46° 31' 49", long. 120° 27' 15".

Holds CP for change to 36-kw ERP, 33-ft. above ground, 1801-ft. above sea level, BPTTA-20030306ABS.

Ownership: Christian Broadcasting Network.

Personnel: Ric McClary, General Manager; Moe Broom, Chief Engineer.

■ **Yakima**—KKFQ-CA, Ch. 2, WatchTV Inc. Phone: 503-241-2411. Fax: 503-226-3557.

Technical Facilities: 1000-w TPO, 0.8-kw ERP, 19-ft. above ground, 2188-ft. above sea level, lat. 46° 31' 40", long. 120° 33' 06".

Holds CP for change to 1.95-kw ERP, 34-ft. above ground, 1875-ft. above sea level, lat. 46° 31' 58", long. 120° 29' 26". BPTVA-20010810ABC.

Transmitter: Approx 3.6-mi. S of Yakima on Ahtanum Ridge.

Began Operation: March 4, 1996.

Ownership: Watch TV Inc.

Personnel: Gregory J. Herman, President & General Manager; Steven A. Hale, Station Manager.

Yakima-Toppenish—K58DL, Ch. 58, Three Angels Broadcasting Network Inc. Phone: 618-627-4651. Fax: 618-627-4155.

Studio: 3391 Charley Good Rd., West Frankfort, IL 62896.

Technical Facilities: 1000-w TPO, 19-kw ERP, 98-ft. above ground, 2129-ft. above sea level, lat. 46° 31' 42", long. 120° 31' 16".

Transmitter: Ahtanum Ridge, near Yakima.

Began Operation: April 1, 1990.

Ownership: Three Angels Broadcasting Network Inc.

Personnel: Moses Primo, Chief Engineer; Linda Shelton, Program Director.

West Virginia

Charleston—W16CE, Ch. 16, Emmis Television License LLC. Phone: 818-973-2722.

Technical Facilities: 65-kw ERP, 164-ft. above ground, 1174-ft. above sea level, lat. 38° 22' 31", long. 81° 39' 22".

Holds CP for change to 22.9-kw ERP, BMPPTL-20030606ABD.

Transmitter: End of Garfield St.

Multichannel TV Sound: Stereo and separate audio program.

Began Operation: June 30, 1995.

Ownership: Emmis Communications Corp.

Personnel: Don Ray, General Manager; Bill Galloway, Chief Engineer; Chris Aidrich, Sales Manager.

Charleston—W31CA, Ch. 31, National Minority TV Inc. (KTBN-TV Ch. 40 Santa Ana)

Technical Facilities: 11.2-kw ERP, lat. 38° 22' 36", long. 081° 42' 009".

Charleston—WOWB-LP, Ch. 53, Commonwealth Broadcasting Group Inc. Phone: 818-790-9283.

Technical Facilities: 1000-w TPO, 50.08-kw ERP, 72-ft. above ground, 1096-ft. above sea level, lat. 38° 22' 32", long. 81° 39' 25".

Holds CP for change to 25-kw ERP, 249-ft. above ground, 1211-ft. above sea level, lat. 38° 22' 34", long. 81° 39' 24". BPTTL-20050328AIJ.

Transmitter: WVPN Radio transmission site, Garfield St.

Ownership: Commonwealth Broadcasting Group Inc.

Clarksburg—W62DF, Ch. 62, Megan Denver. Phone: 304-574-0578.

Technical Facilities: 6-kw ERP, 164-ft. above ground, 1729-ft. above sea level, lat. 39° 16' 31.7", long. 80° 17' 43.7".

Ownership: Megan Denver.

Hampshire—W41AO, Ch. 41, West Virginia Educational Bcstg. Authority. (WNPB-TV Ch. 24 Morgantown)

Technical Facilities: lat. 39° 27' 003", long. 078° 20' 53".

Huntington—W14CU, Ch. 14, Ventana Television Inc.

Technical Facilities: 1000-w TPO, 10.13-kw ERP, 423-ft. above ground, 1276-ft. above sea level, lat. 38° 25' 11", long. 82° 24' 06".

Holds CP for change to 50-kw ERP, 423-ft. above ground, 1266-ft. above sea level, BPTTL-20041028AIF.

Transmitter: WTCR(FM)/WTSF(TV) antenna site.

Began Operation: January 1, 1992.

Ownership: Ventana Television Inc.

Personnel: John Skelnik, General Manager & Chief Engineer.

Huntington—W36CR, Ch. 36, National Minority TV Inc. Phone: 949-552-0490. Fax: 949-552-0495.

Technical Facilities: 1000-w TPO, 9.8-kw ERP, 282-ft. above ground, 1142-ft. above sea level, lat. 38° 25' 17", long. 82° 23' 47".

Transmitter: Rotary Park Antenna Farm.

Began Operation: May 11, 1992.

Ownership: National Minority TV Inc.

Personnel: Mark Fountain, Chief Engineer.

Huntington—W49BN, Ch. 49, Paxson Communications LPTV Inc. Phone: 561-659-4122. Fax: 561-659-4754.

Technical Facilities: 1000-w TPO, 18.7-kw ERP, 171-ft. above ground, 1023-ft. above sea level, lat. 38° 23' 31", long. 82° 35' 22".

Transmitter: 1373 Grandview Dr., Kenova.

Ownership: Paxson Communications Corp.

Huntington—W55AT, Ch. 55, Channel America LPTV License Subsidiary Inc. Phone: 305-856-5668.

Technical Facilities: 1000-w TPO, 24.5-kw ERP, 194-ft. above ground, 748-ft. above sea level, lat. 38° 25' 16", long. 82° 26' 04".

Transmitter: West Virginia Bldg., 910 4th Ave.

Ownership: Channel America LPTV License Subsidiary Inc.

Huntington—WBWV-LP, Ch. 69, Commonwealth Broadcasting Group Inc. Phone: 818-790-9205.

Technical Facilities: 1000-w TPO, 20.8-kw ERP, 445-ft. above ground, 1385-ft. above sea level, lat. 38° 29' 41", long. 82° 12' 03".

Transmitter: 1373 Grandview Dr., Kenova.

Ownership: Commonwealth Broadcasting Group Inc.

West Virginia — Low Power TV & TV Translator Stations

Keyser, Grant County & Mineral County (rural)—W48AA, Ch. 48, West Virginia Educational Bcstg. Authority. (WNPB-TV Ch. 24 Morgantown)
Technical Facilities: 26.3-kw ERP, lat. 39° 22' 55", long. 079° 004' 46".

Martinsburg—W44AA, Ch. 44, West Virginia Educational Bcstg. Authority. (WNPB-TV Ch. 24 Morgantown)
Technical Facilities: 26.8-kw ERP, lat. 39° 27' 35", long. 078° 003' 49".

Mathias—W17AL, Ch. 17, West Virginia Educational Bcstg. Authority. (WNPB-TV Ch. 24 Morgantown)
Technical Facilities: 1.62-kw ERP, lat. 38° 49' 15", long. 078° 53' 56".

Moorefield—W22CV, Ch. 22, Valley TV Cooperative Inc. Phone: 304-538-6033.
Technical Facilities: 0.035-kw ERP, 20-ft. above ground, 3284-ft. above sea level, lat. 38° 58' 57", long. 78° 54' 31".

Moorefield—W40AS, Ch. 40, Valley TV Cooperative Inc.
Technical Facilities: lat. 38° 58' 57", long. 078° 54' 31".
Transmitter: Branch Mountain.

Moorefield—W46BR, Ch. 46, Valley TV Cooperative Inc. (WTTG Ch. 5 Washington)
Technical Facilities: lat. 38° 58' 57", long. 078° 54' 31".

Moorefield—W50BD, Ch. 50, Valley TV Cooperative Inc. (WUSA Ch. 9 Washington)
Technical Facilities: lat. 38° 58' 57", long. 078° 54' 31".

Moorefield—W54BG, Ch. 54, Valley TV Cooperative Inc. (WJAC-TV Ch. 6 Johnstown)
Technical Facilities: lat. 38° 58' 57", long. 078° 54' 31".

Parkersburg—W45BW, Ch. 45, Trinity Broadcasting Network Inc. Phone: 714-832-2950. Fax: 714-730-0661.

Technical Facilities: 1000-w TPO, 12.9-kw ERP, 427-ft. above ground, 1217-ft. above sea level, lat. 39° 19' 27", long. 81° 37' 33".
Transmitter: 0.2-mi. WNW of Ward Rd. & Farson St. intersection, Dunlap Twp.

Began Operation: July 1, 1991.
Ownership: Trinity Broadcasting Network Inc.

Parkersburg—W57AG, Ch. 57, West Virginia Educational Bcstg. Authority. (WPBY-TV Ch. 33 Huntington) Phone: 304-556-4900.

Technical Facilities: 0.861-kw ERP, lat. 39° 12' 43", long. 81° 35' 31".

Holds CP for change to 125-kw ERP, 213-ft. above ground, 1133-ft. above sea level, BPPTL-20050309AAC.
Ownership: West Virginia Educational Broadcasting Authority.

Romney—W69AC, Ch. 69, West Virginia Educational Bcstg. Authority. (WNPB-TV Ch. 24 Morgantown) Phone: 304-556-4900.

Technical Facilities: 2.1-kw ERP, lat. 39° 18' 56", long. 78° 43' 04".

Holds CP for change to 21-kw ERP, 83-ft. above ground, 1963-ft. above sea level, BPPTL-20050209AMN.

Ownership: West Virginia Educational Broadcasting Authority.

Wardensville—W15AD, Ch. 15, West Virginia Educational Bcstg. Authority. (WNPB-TV Ch. 24 Morgantown)

Technical Facilities: 2.4-kw ERP, lat. 39° 06' 59", long. 078° 28' 25".

Weirtown—W57BH, Ch. 57, Turnpike Television. Phone: 412-322-5526.

Technical Facilities: 1000-w TPO, 0.774-kw ERP, 100-ft. above ground, 1362-ft. above sea level, lat. 40° 21' 59", long. 80° 35' 22".

Transmitter: Archer Hill, 1.5-mi. NE of Archer Heights, WV.

Began Operation: February 5, 1999.

Ownership: Turnpike TV.

Wheeling—W41AA, Ch. 41, West Virginia Educational Bcstg. Authority. (WNPB-TV Ch. 24 Morgantown)

Technical Facilities: 77.8-kw ERP, lat. 40° 03' 41", long. 080° 45' 008".

Wheeling—WWWL-LP, Ch. 56, Abacus Television. (WPTG-LP Ch. 69 Pittsburgh) Phone: 202-462-3680.

Technical Facilities: lat. 40° 04' 58", long. 080° 46' 18".

Holds CP for change to 70.9-kw ERP, 215-ft. above ground, 1499-ft. above sea level, lat. 40° 03' 41", long. 80° 45' 008". BPPTL-20030603AEO.

Ownership: Abacus Television.

Wisconsin

Ashland—W45CI, Ch. 45, KQDS Acquisition Corp. Phone: 701-277-1515.

Technical Facilities: 15.9-kw ERP, 235-ft. above ground, 931-ft. above sea level, lat. 46° 35' 24", long. 90° 50' 006".

Ownership: KQDS Acquisition Corp.

Ashland—WAST-LP, Ch. 25, True North TV 25 LLC. Phone: 715-682-8811.

Technical Facilities: 1000-w TPO, 10.3-kw ERP, 301-ft. above ground, 958-ft. above sea level, lat. 46° 34' 11", long. 90° 58' 39".

Holds CP for change to 52-kw ERP, 125-ft. above ground, 1126-ft. above sea level, lat. 46° 41' 17", long. 90° 54' 23". BPPTL-20050421ABE.

Transmitter: 2.2-mi. SW of Ashland.

Ownership: True North TV 25 LLC.

Bloomington—W22CI, Ch. 22, State of Wisconsin-Educational Communications Board. (WHLA-TV Ch. 31 La Crosse)

Technical Facilities: 0.64-kw ERP, lat. 42° 54' 12", long. 090° 57' 001".

Coloma—W48DM, Ch. 48, State of Wisconsin Educational Communications Board. Phone: 608-264-9600. Fax: 608-264-9622.

Technical Facilities: 1000-w TPO, 11.8-kw ERP, 458-ft. above ground, 1588-ft. above sea level, lat. 44° 01' 13", long. 89° 33' 29".

Transmitter: Friendship.

Began Operation: March 1, 1988.

Ownership: Wisconsin Educational Communications Board.

Crandon—W04CS, Ch. 4, Three Angels Broadcasting Network Inc. Phone: 715-356-3554.

Technical Facilities: 100-w TPO, 0.617-kw ERP, 351-ft. above ground, 1962-ft. above sea level, lat. 45° 43' 34", long. 89° 24' 51".

Transmitter: 0.2-mi. E of Spider Lake Rd. & Crystal Lake Rd., La Pine.

Began Operation: March 23, 1994.

Ownership: Three Angels Broadcasting Network Inc.

Personnel: Ronald L. Myers, General Manager.

Darlington—W56AB, Ch. 56, City of Darlington. (WMTV Ch. 15 Madison)

Technical Facilities: 0.654-kw ERP, lat. 42° 40' 47", long. 090° 007' 37".

Darlington—W67AC, Ch. 67, City of Darlington. (WHA-TV Ch. 21 Madison)

Technical Facilities: 0.654-kw ERP, lat. 42° 40' 47", long. 090° 007' 37".

Darlington—W69AB, Ch. 69, City of Darlington. (WKOW-TV Ch. 27 Madison)

Technical Facilities: 0.654-kw ERP, lat. 42° 40' 47", long. 090° 007' 37".

Elk Mound—W45CF, Ch. 45, White Eagle Partnership. Phone: 505-890-7218.

Technical Facilities: 1-kw ERP, 459-ft. above ground, 1378-ft. above sea level, lat. 44° 53' 05", long. 91° 23' 27".

Holds CP for change to 0.14-kw ERP, 203-ft. above ground, 1093-ft. above sea level, lat. 44° 48' 000", long. 91° 27' 56". BPPTL-20040910ABC.

Ownership: White Eagle Partnership.

Fence—W45CD, Ch. 45, State of Wisconsin Educational Communications Board. Phone: 608-264-9636.

Technical Facilities: 0.572-kw ERP, 492-ft. above ground, 2042-ft. above sea level, lat. 45° 44' 008", long. 88° 25' 40".

Ownership: Wisconsin Educational Communications Board.

Grantsburg—W24CL, Ch. 24, State of Wisconsin-Educational Communications Board.

Technical Facilities: 3.4-kw ERP, 404-ft. above ground, 1470-ft. above sea level, lat. 45° 50' 29", long. 92° 28' 15".

Ownership: Wisconsin Educational Communications Board.

Green Bay—W30BU, Ch. 30, Three Angels Broadcasting Network Inc. Phone: 618-627-4651. Fax: 618-627-4155.

Studio: 3391 Charley Good Rd., West Frankfort, IL 62896.

Technical Facilities: 0.33-w TPO, 14.7-kw ERP, 459-ft. above ground, 1420-ft. above sea level, lat. 44° 21' 32", long. 87° 59' 07".

Transmitter: 3237 Shirley Rd.

Began Operation: May 1, 1991.

Ownership: Three Angels Broadcasting Network Inc.

Personnel: Moses Primo, Chief Engineer; Linda Shelton, Program Director.

Green Bay—W49CB, Ch. 49, Trinity Broadcasting Network Inc. Phone: 714-832-2950. Fax: 714-730-0661.

Technical Facilities: 1000-w TPO, 22.3-kw ERP, 587-ft. above ground, 1476-ft. above sea level, lat. 44° 24' 32", long. 87° 59' 31".

Transmitter: Glenmore Rd., 4.4-mi. SE of Depere Twp.

Began Operation: September 15, 1988.

Ownership: Trinity Broadcasting Network Inc.

Personnel: Paul Crouch, General Manager; Ben Miller, Chief Engineer; Rod Henke, Sales Manager.

Hayward—K31GH, Ch. 31, KQDS Acquisition Corp. Phone: 701-277-1515.

Technical Facilities: 16.4-kw ERP, 252-ft. above ground, 1722-ft. above sea level, lat. 45° 59' 52", long. 91° 24' 14".

Ownership: KQDS Acquisition Corp.

Janesville—W65EE, Ch. 65, Trinity Broadcasting Network Inc. Phone: 714-832-2950. Fax: 714-730-0661.

Technical Facilities: 20.3-kw ERP, 180-ft. above ground, 1150-ft. above sea level, lat. 42° 41' 009", long. 89° 009' 005".

Ownership: Trinity Broadcasting Network Inc.

La Crosse—W44BF, Ch. 44, Douglas Sheldahl. Phone: 515-597-3531.

Technical Facilities: 1000-w TPO, 7.31-kw ERP, 405-ft. above ground, 1620-ft. above sea level, lat. 43° 48' 16", long. 91° 22' 18".

Transmitter: WLAX(TV) tower, 1000 Tschaxper Ridge Rd., La Crescent, MN.

Ownership: Douglas L. Sheldahl.

La Crosse—W67CH, Ch. 67, KTTC Television Inc. (KTTC Ch. 10 Rochester)

Technical Facilities: 2.76-kw ERP, lat. 43° 45' 25", long. 091° 17' 40".

Ladysmith—W25CM, Ch. 25, Hubbard Broadcasting Inc. (KSTP-TV Ch. 5 St. Paul)

Technical Facilities: 1-kw ERP, lat. 45° 25' 30", long. 091° 009' 31".

■ **Madison**—W23BW, Ch. 23, Three Angels Broadcasting Network Inc. Phone: 618-627-4651. Fax: 618-627-4155.

Studio: 3391 Charley Good Rd., West Frankfort, IL 62896.

Technical Facilities: 38.5-kw ERP, 300-ft. above ground, 1367-ft. above sea level, lat. 43° 03' 009", long. 89° 28' 42".

Transmitter: TCBY Bldg., Downtown Little Rock.

Began Operation: March 1, 1994.

Ownership: Three Angels Broadcasting Network Inc.

Personnel: Moses Primo, Chief Engineer; Linda Shelton, Program Director.

Madison—W38CT, Ch. 38, Trinity Broadcasting Network Inc. (KTBN-TV Ch. 40 Santa Ana) Phone: 714-832-2950. Fax: 714-730-0661.

Technical Facilities: 14.1-kw ERP, 282-ft. above ground, 1438-ft. above sea level, lat. 43° 03' 09", long. 89° 28' 42".

Madison-Middleton—W08CK, Ch. 8, Healthy's Inc. Phone: 808-949-6507.

Technical Facilities: 10-w TPO, 0.036-kw ERP, 180-ft. above ground, 1132-ft. above sea level, lat. 43° 04' 30", long. 89° 22' 52".

Transmitter: 3 Pinckney St., Madison.

Ownership: Healthy's Inc.

■ **Milwaukee**—WMKE-CA, Ch. 7, KM LPTV of Milwaukee LLC. Phone: 847-674-0864. Fax: 847-674-9188.

Technical Facilities: 500-w TPO, 3-kw ERP, 591-ft. above ground, 1201-ft. above sea level, lat. 43° 02' 20", long. 87° 55' 04".

Transmitter: Marc Plaza, 509 W. Wisconsin Ave.

Multichannel TV Sound: Stereo only.
 Began Operation: June 15, 1986.
 Ownership: KM Communications Inc.
 Personnel: K. C. Bae, General Manager; Stan Byers, Chief Engineer.

Milwaukee—WYU-LP, Ch. 63, Channel 41 & 63 LP. (WCIU-TV Ch. 26 Chicago) Phone: 312-705-2600.

Technical Facilities: 137-kw ERP, 1073-ft. above ground, 1696-ft. above sea level, lat. 43° 06' 42", long. 87° 55' 50".

Ownership: Weigel Broadcasting Co.

Milwaukee, Menomonee—WMLW-LP, Ch. 41, Channel 43 & 63 LP. Phone: 312-705-2600.

Technical Facilities: 1000-w TPO, 10.6-kw ERP, 69-ft. above ground, 686-ft. above sea level, lat. 43° 02' 20", long. 87° 55' 04".

Holds CP for change to 45.5-kw ERP, 1447-ft. above sea level, lat. 43° 06' 42", long. 87° 55' 50". BMMPTTL-20000321AAJ.

Transmitter: 777 E. Wisconsin Ave., Marc Plaza Hotel.

Ownership: Weigel Broadcasting Co.

Personnel: Norman H. Shapiro, General Manager; Peter Zomaya, Sales Manager; Jim Hall, Chief Engineer.

Minocqua—W02CF, Ch. 2, Three Angels Broadcasting Network Inc. Phone: 618-627-4651. Fax: 618-627-4155.

Technical Facilities: 10-w TPO, 0.294-kw ERP, 1739-ft. above sea level, lat. 45° 53' 05", long. 89° 46' 50".

Transmitter: 8674 Pine Hurst Dr.

Began Operation: April 17, 1995.

Ownership: Three Angels Broadcasting Network Inc.

Personnel: Moses Primo, Chief Engineer.

Minocqua—W31BA, Ch. 31, Three Angels Broadcasting Network Inc. Phone: 618-627-4651. Fax: 618-627-4155.

Studio: 3391 Charley Good Rd., West Frankfort, IL 62896.

Technical Facilities: 1000-w TPO, 15.6-kw ERP, 479-ft. above ground, 2080-ft. above sea level, lat. 45° 53' 21", long. 89° 47' 58".

Transmitter: 0.2-mi. NE of SR 70 & Mercer Lake Rd.

Began Operation: September 25, 1992.

Ownership: Three Angels Broadcasting Network Inc.

Personnel: Moses Primo, Chief Engineer.

Oshkosh—W17CF, Ch. 17, Trinity Broadcasting Network Inc. Phone: 714-832-2950. Fax: 714-730-0661.

Technical Facilities: 1000-w TPO, 49.9-kw ERP, 299-ft. above ground, 1053-ft. above sea level, lat. 44° 03' 51", long. 88° 31' 43".

Transmitter: 3480 N. Shore Dr.

Began Operation: September 16, 1997.

Ownership: Trinity Broadcasting Network Inc.

Oshkosh—W34BV, Ch. 34, Trinity Broadcasting Network Inc.

Technical Facilities: lat. 44° 03' 51", long. 088° 31' 43".

River Falls—W47CO, Ch. 47, State of Wisconsin-Educational Cmmnctns Board.

Technical Facilities: 1-kw ERP, 351-ft. above ground, 1391-ft. above sea level, lat. 44° 54' 10", long. 092° 41' 28".

Sayner & Vilas County—W57AR, Ch. 57, WEAU Licensee Corp. (WSAW-TV Ch. 7 Wausau) Phone: 715-835-1313.

Technical Facilities: 1.72-kw ERP, lat. 46° 01' 55", long. 089° 31' 48".

Ownership: Gray Television Inc.

Sheboygan—W16BS, Ch. 16, Trinity Broadcasting Network Inc. Phone: 714-832-2950. Fax: 714-730-0661.

Technical Facilities: 500-w TPO, 10-kw ERP, 272-ft. above ground, 971-ft. above sea level, lat. 43° 33' 14", long. 96° 41' 05".

Transmitter: Security First National Bank Bldg.

Began Operation: August 8, 1990.

Ownership: Trinity Broadcasting Network Inc.
 Personnel: Paul Crouch, General Manager; Ben Miller, Chief Engineer; Rod Henke, Sales Manager.

Sister Bay—W18CU, Ch. 18, State of Wisconsin-Educational Communications Board. (WPNE Ch. 38 Green Bay)

Technical Facilities: 1.636-kw ERP, 490-ft. above ground, 1269-ft. above sea level, lat. 45° 14' 19", long. 87° 005' 27".

Ownership: Wisconsin Educational Communications Board.

Spooner—W57AS, Ch. 57, Hubbard Broadcasting Inc.

Technical Facilities: 1.51-kw ERP, 1512-ft. above sea level, lat. 45° 47' 43", long. 91° 55' 000".

Holds CP for change to 18.9-kw ERP, 275-ft. above ground, 1515-ft. above sea level, lat. 45° 47' 40", long. 91° 55' 003". BPTT-20031212AAQ.

Sturgeon Bay—W22BW, Ch. 22, Journal Broadcast Corp.

Technical Facilities: 8.8-kw ERP, lat. 44° 54' 14", long. 872° 21' 003".

Transmitter: Door County Hwy., 4.5-mi N of Sturgeon Bay.

Ownership: Journal Communications Inc.

Tigerton, Marion & Wittenberg—W04CW, Ch. 4, Central Automatic Machining Inc. Phone: 715-535-2627.

Technical Facilities: 10-w TPO, 0.38-kw ERP, 63-ft. above ground, 1079-ft. above sea level, lat. 44° 44' 36", long. 89° 03' 44".

Transmitter: 220 Cedar St.

Began Operation: December 10, 1993.

Ownership: Central Automatic Machining Inc.
 Personnel: Jack Badalk Sr., General Manager.

Tomah—WIBU-LP, Ch. 35, Magnum Radio Inc. Phone: 608-372-9600.

Technical Facilities: 1000-w TPO, 16-kw ERP, 463-ft. above ground, 1902-ft. above sea level, lat. 43° 53' 50", long. 90° 34' 57".

Holds CP for change to 150-kw ERP, 470-ft. above ground, 1910-ft. above sea level, BPTTL-20030815ADJ.

Transmitter: 1.3-mi. at a bearing of 315 degrees T from Ridgville.

Ownership: David R. Magnum.

Waukesha—WTAS-LP, Ch. 43, Waukesha Tower Assoc. Phone: 414-476-8142. Fax: 414-453-2514.

Technical Facilities: 1000-w TPO, 5-kw ERP, 950-ft. above ground, 1480-ft. above sea level, lat. 42° 58' 05", long. 88° 11' 19.8".

Holds CP for change to 150-kw ERP, 449-ft. above ground, 1493-ft. above sea level, lat. 42° 58' 005", long. 88° 11' 24". BPTTL-20040719AEA.

Transmitter: 2.5-mi. S of Waukesha, E of Hwy. U.

Began Operation: August 10, 1990.

Ownership: Waukesha Tower Assoc.

Personnel: Robert von Bereghy, General Manager; Nancy Taft, Station Manager; Bob Truscott, Chief Engineer.

Waupaca—W66DC, Ch. 66, Trinity Broadcasting Network Inc. Phone: 714-832-2950. Fax: 714-730-0661.

Technical Facilities: 1000-w TPO, 13.7-kw ERP, 433-ft. above ground, 1312-ft. above sea level, lat. 44° 25' 03", long. 88° 55' 03".

Holds CP for change to 27.4-kw ERP, 433-ft. above ground, 1313-ft. above sea level, BPTT-20010125ABE.

Transmitter: N of Bear Lake Rd., 2.6-mi. S of Manawa.

Ownership: Trinity Broadcasting Network Inc.

Personnel: Paul Crouch, General Manager; Ben Miller, Chief Engineer; Rod Henke, Sales Manager.

Wausau—W27AU, Ch. 27, Northland Television LLC.

Technical Facilities: 10.4-kw ERP, lat. 44° 53' 17", long. 089° 39' 007".

Ownership: Seaway Holdings Inc.

Whiting—W06BU, Ch. 6, MS Communications LLC. Phone: 310-552-7970. Fax: 310-277-3069.

Technical Facilities: 10-w TPO, 0.007-kw ERP, 105-ft. above ground, 1191-ft. above sea level, lat. 44° 32' 36", long. 89° 40' 07".

Transmitter: 0.25-mi N of Dear Lane & County Trunk E junction.

Ownership: MS Communications LLC.

Whiting—W16AY, Ch. 16, MS Communications LLC. Phone: 310-552-7970. Fax: 310-277-3069.

Technical Facilities: 0.007-kw ERP, 105-ft. above ground, 1191-ft. above sea level, lat. 44° 32' 36", long. 89° 40' 07".

Transmitter: 6.4-mi. WNW of downtown Whiting.

Ownership: MS Communications LLC.

Whiting—W18CS, Ch. 18, MS Communications LLC. Phone: 310-552-7970. Fax: 310-277-3069.

Technical Facilities: 1000-w TPO, 0.007-kw ERP, 105-ft. above ground, 1086-ft. above sea level, lat. 44° 32' 36", long. 89° 40' 07".

Holds CP for change to 15-kw ERP, 310-ft. above ground, 1717-ft. above sea level, lat. 44° 58' 58", long. 89° 36' 06", transmitter to Sells Rd. & N. 18th St., intersection, Wausau, BMMPTTL-20000630ADU.

Transmitter: 6.4-mi. WNW of Whiting.

Ownership: MS Communications LLC.

Whiting—W24BV, Ch. 24, MS Communications LLC. Phone: 310-552-7970. Fax: 310-277-3069.

Technical Facilities: 1000-w TPO, 0.007-kw ERP, 105-ft. above ground, 1086-ft. above sea level, lat. 44° 32' 36", long. 89° 40' 07".

Transmitter: 6.4-mi. WNW of Whiting.

Ownership: MS Communications LLC.

Whiting—W31CI, Ch. 31, MS Communications LLC. Phone: 310-552-7970. Fax: 310-277-3069.

Technical Facilities: 1000-w TPO, 0.007-kw ERP, 105-ft. above ground, 1086-ft. above sea level, lat. 44° 32' 36", long. 89° 40' 07".

Holds CP for change to 1000-w TPO, 30-kw ERP, 325-ft. above ground, 1732-ft. above sea level, lat. 44° 58' 58", long. 89° 36' 06", transmitter to intersection of Sells Rd. & N. 18th St., Wausau., BMMPTTL-20000630ADT.

Transmitter: Deer Lane, 0.25-mi. N of County Trunk E junction.

Ownership: MS Communications LLC.

Whiting—W40BC, Ch. 40, MS Communications LLC. Phone: 310-552-7970. Fax: 310-277-3069.

Technical Facilities: 1000-w TPO, 0.007-kw ERP, 105-ft. above ground, 1191-ft. above sea level, lat. 44° 32' 36", long. 89° 40' 07".

Transmitter: 6.4-mi. WNW of Whiting.

Ownership: MS Communications LLC.

Whiting—W60CI, Ch. 60, MS Communications LLC. Phone: 310-552-7970.

Technical Facilities: 87-w TPO, 0.007-kw ERP, 105-ft. above ground, 1191-ft. above sea level, lat. 44° 32' 36", long. 89° 40' 07".

Transmitter: Deer Lane, 0.25-mi. N of County Trunk E Junction.

Ownership: MS Communications LLC.

Whiting—W62DA, Ch. 62, MS Communications LLC. Phone: 310-552-7970. Fax: 310-277-3069.

Technical Facilities: 0.007-kw ERP, 105-ft. above ground, 1086-ft. above sea level, lat. 44° 32' 36", long. 89° 40' 07".

Transmitter: 6.4-mi. WNW of downtown Whiting.

Ownership: MS Communications LLC.

Wyoming

Beaver Ridge—K05DK, Ch. 5, Cora Peak TV Assn. (KTWO-TV Ch. 2 Casper)

Technical Facilities: 0.04-kw ERP, lat. 42° 55' 009", long. 110° 000' 52".

Big Laramie Valley, Bosler & Laramie—K03CR, Ch. 3, Laramie Plains Antenna TV Assn Inc.

Technical Facilities: 10-w TPO, 0.06-kw ERP, lat. 41° 14' 16", long. 105° 27' 48".

Ownership: Laramie Plains Antenna TV Assn. Inc.

Big Laramie Valley, Bosler & Laramie—K10FQ, Ch. 10, Laramie Plains Antenna TV Assn. Inc.

Technical Facilities: 10-w TPO, 0.1-kw ERP, lat. 41° 14' 16", long. 105° 27' 48".

Ownership: Laramie Plains Antenna TV Assn. Inc.

Big Laramie Valley, Bosler & Laramie

Big Laramie Valley, Bosler & Laramie—K12FY, Ch. 12, Laramie Plains Antenna TV Assn. Inc.

Technical Facilities: 10-w TPO, 0.1-kw ERP, lat. 41° 14' 16", long. 105° 27' 48".

Ownership: Laramie Plains Antenna TV Assn. Inc.

Big Piney—K10HO, Ch. 10, Upper Green River TV System. (KTVX Ch. 4 Salt Lake City)

Wyoming — Low Power TV & TV Translator Stations

Technical Facilities: 0.049-kw ERP, lat. 42° 34' 11", long. 109° 54' 39".

Big Piney & Sublette County rural—K24DA, Ch. 24, Sublette County. (KCWC-TV Ch. 4 Lander-Riverton)

Technical Facilities: lat. 42° 34' 11", long. 109° 54' 39".

Big Piney, etc.—K07HM, Ch. 7, Upper Green River TV System. (KTWO-TV Ch. 2 Casper)

Technical Facilities: 0.01-kw ERP, 7506-ft. above sea level, lat. 42° 34' 11", long. 109° 54' 39".

Big Piney, etc.—K12AH, Ch. 12, Upper Green River TV System. (KIDK Ch. 3 Idaho Falls)

Technical Facilities: 0.01-kw ERP, lat. 42° 34' 11", long. 109° 54' 39".

Bigelow Beach area—K36DD, Ch. 36, Daggett County TV Dept. (KSL-TV Ch. 5 Salt Lake City)

Technical Facilities: lat. 41° 21' 00", long. 110° 54' 24".

Bigelow Beach area—K38BZ, Ch. 38, Daggett County TV Dept. (KUTV Ch. 2 Salt Lake City)

Technical Facilities: 0.32-kw ERP, lat. 41° 21' 00", long. 110° 54' 24".

Bigelow Beach area—K40BX, Ch. 40, Daggett County TV Dept. (KTVX Ch. 4 Salt Lake City)

Technical Facilities: 0.33-kw ERP, lat. 41° 21' 00", long. 110° 54' 24".

Bondurant—K69DD, Ch. 69, Wyoming Channel 2 Inc. (KTWO-TV Ch. 2 Casper)

Technical Facilities: 2.37-kw ERP, lat. 43° 06' 22", long. 110° 13' 46".

Buffalo—K11UT, Ch. 11, Central Wyoming College.

Technical Facilities: 0.075-kw ERP, 20-ft. above ground, 4820-ft. above sea level, lat. 44° 19' 44", long. 106° 41' 30".

Ownership: Central Wyoming College.

Carter—K08HB, Ch. 8, Upper Bear River TV Service. (KTVX Ch. 4 Salt Lake City)

Technical Facilities: 0.06-kw ERP, lat. 41° 21' 14", long. 110° 54' 38".

Carter—K12ID, Ch. 12, Upper Bear River TV Service. (KSL-TV Ch. 5 Salt Lake City)

Technical Facilities: 0.06-kw ERP, lat. 41° 21' 14", long. 110° 54' 38".

Casper—K06KH, Ch. 6, Casper Community College District. Phone: 307-268-2547. Fax: 307-235-1461.

Technical Facilities: 100-w TPO, 0.162-kw ERP, 102-ft. above ground, 8118-ft. above sea level, lat. 42° 44' 26", long. 106° 21' 34".

Transmitter: 7.5-mi. S of Casper, on Casper Mountain.

Ownership: Casper Community College District.

Casper—K26ES, Ch. 26, Wyomedia Corp. Phone: 307-577-5923. Fax: 307-577-5928.

Technical Facilities: 117-w TPO, 0.904-kw ERP, 281-ft. above ground, 8298-ft. above sea level, lat. 42° 44' 37", long. 106° 18' 26".

Transmitter: 1-mi. SW of State Rte. 251.

Began Operation: January 28, 1998.

Ownership: WyoMedia Corp.

Personnel: Mark Nelbone, General Manager; Roger Latrance, Chief Engineer; Tina Nelbone, Sales Manager.

Casper—K33GI, Ch. 33, Trinity Christian Center of Santa Ana Inc.

Technical Facilities: 20-kw ERP, 164-ft. above ground, 8182-ft. above sea level, lat. 42° 44' 26", long. 106° 21' 36".

Ownership: Trinity Broadcasting Network Inc.

Casper—K47GW, Ch. 47, Manna Media Corp. Phone: 307-237-3391.

Studio: 2251 Mariposa Blvd., Casper, WY 82604.

Technical Facilities: 0.03-kw ERP, 195-ft. above ground, 5169-ft. above sea level, lat. 42° 52' 55", long. 106° 17' 11".

Transmitter: 2370 N. Station Rd., Casper.

Began Operation: January 29, 1986.

Ownership: Manna Media Corp.

Personnel: Fred Hildebrand, Chief Engineer; John S. Runge, Business Manager.

Cheyenne—K43EM, Ch. 43, Word of God Fellowship Inc. Phone: 817-571-1229. Fax: 817-571-7478.

Technical Facilities: 1000-w TPO, 26.2-kw ERP, 351-ft. above ground, 6345-ft. above sea level, lat. 41° 07' 01", long. 104° 40' 07".

Holds CP for change to 10-kw ERP, 272-ft. above ground, 6542-ft. above sea level, lat. 41° 01' 18", long. 104° 46' 59". BPTTL-20010712AAO.

Transmitter: 1.6-mi. ESE of Altran.

Ownership: Word of God Fellowship Inc.

Cheyenne—K49AY, Ch. 49, Echonet Corp. Phone: 303-526-1039.

Studio: 912 Central Ave., Cheyenne, WY.

Technical Facilities: 1000-w TPO, 9.7-kw ERP, 116-ft. above ground, 6174-ft. above sea level, lat. 41° 08' 04", long. 104° 49' 02".

Transmitter: 18th & Carey, Cheyenne.

Began Operation: May 1, 1986.

Ownership: Echonet Corp.

Personnel: Clara Rivas, General & Sales Manager; Gunter Auerbach, Chief Engineer.

Cheyenne—KCHY-LP, Ch. 13, Bozeman Trail Co. Phone: 702-642-3333.

Technical Facilities: 3-kw ERP, 137-ft. above ground, 6249-ft. above sea level, lat. 41° 09' 34", long. 104° 43' 21".

Ownership: Bozeman Trail Communications.

Cheyenne—KKRR-LP, Ch. 45, Robert R. Rule.

Technical Facilities: 10.3-kw ERP, 62-ft. above ground, 6233-ft. above sea level, lat. 41° 10' 00", long. 104° 45' 21".

■ **Cheyenne**—KMAH-LP, Ch. 39, Robert R. Rule.

Technical Facilities: 1000-w TPO, 10.25-kw ERP, 6204-ft. above sea level, lat. 41° 10' 01", long. 104° 45' 21".

Transmitter: 5318 Braehill Rd.

Ownership: Rule Communications.

Clareton—K68DC, Ch. 68, Chelsey Broadcasting Co. of Casper LLC. (KGWC-TV Ch. 14 Casper)

Technical Facilities: lat. 43° 42' 00", long. 105° 06' 00".

Ownership: Chelsey Broadcasting Co. LLC.

Clark & rural area—K07QA, Ch. 7, Park County. (KRMA-TV Ch. 6 Denver)

Technical Facilities: 0.127-kw ERP, lat. 44° 56' 20", long. 109° 007' 000".

Clark & rural area—K090H, Ch. 9, Park County. (KULR-TV Ch. 8 Billings)

Technical Facilities: 0.127-kw ERP, lat. 44° 56' 20", long. 109° 007' 000".

Clark & rural area—K11PK, Ch. 11, Park County. (KTWO-TV Ch. 2 Casper)

Technical Facilities: 0.127-kw ERP, lat. 44° 56' 20", long. 109° 007' 000".

Clark & rural area—K13QA, Ch. 13, Park County. (KTVQ Ch. 2 Billings)

Technical Facilities: 0.123-kw ERP, lat. 44° 56' 20", long. 109° 007' 000".

Clarks Fork & Sugarloaf Mountain areas—K02LH, Ch. 2, Park County. (KRMA-TV Ch. 6 Denver)

Technical Facilities: 0.05-kw ERP, lat. 44° 53' 37", long. 109° 38' 22".

Clarks Fork & Sugarloaf Mountain areas—K06KT, Ch. 6, Park County. (KTWO-TV Ch. 2 Casper)

Technical Facilities: 0.05-kw ERP, lat. 44° 53' 37", long. 109° 38' 22".

Clarks Fork (Yellowstone River) & Sugarloaf Mountain areas—K07GG, Ch. 7, Park County. (KTVQ Ch. 2 Billings)

Technical Facilities: 0.01-kw ERP, lat. 44° 53' 42", long. 109° 38' 12".

Clarks Fork (Yellowstone River) & Sugarloaf Mountain areas—K09GI, Ch. 9, Park County. (KULR-TV Ch. 8 Billings)

Technical Facilities: 0.012-kw ERP, lat. 44° 53' 42", long. 109° 38' 12".

Clarks Fork Canyon & Sunlight Basin areas—K05CC, Ch. 5, Park County. (KULR-TV Ch. 8 Billings; KSVI Ch. 6 Billings)

Technical Facilities: 0.079-kw ERP, lat. 44° 45' 25", long. 109° 22' 21".

Cody—K15AD, Ch. 15, Rob-Art Inc.

Technical Facilities: 1.46-kw ERP, 7651-ft. above sea level, lat. 44° 29' 48", long. 109° 009' 007".

Cody—K45BW, Ch. 45, Park County, c/o M. Fontaine. (KGWL-TV Ch. 5 Lander)

Technical Facilities: 1.29-kw ERP, lat. 44° 36' 25", long. 108° 51' 30".

Cody—K53AL, Ch. 53, Park County, c/o M. Fontaine. (KSVI Ch. 6 Billings; KULR-TV Ch. 8 Billings)

Technical Facilities: 1.18-kw ERP, lat. 44° 36' 25", long. 108° 51' 30".

Cody, Powell & rural area—K47AD, Ch. 47, Park County, c/o M. Fontaine. (KULR-TV Ch. 8 Billings)

Technical Facilities: 0.1-kw ERP, lat. 44° 36' 25", long. 108° 51' 30".

Cody, Powell & rural area—K51AK, Ch. 51, Park County, c/o M. Fontaine. (KTWO-TV Ch. 2 Casper)

Technical Facilities: 1.18-kw ERP, lat. 44° 36' 25", long. 108° 51' 30".

Cody, Powell & rural area—K55CA, Ch. 55, Park County, c/o M. Fontaine. (KTVQ Ch. 2 Billings)

Technical Facilities: 1.18-kw ERP, lat. 44° 36' 25", long. 108° 51' 30".

Diamond Basin—K04DA, Ch. 4, Park County. (KTVQ Ch. 2 Billings)

Technical Facilities: 0.021-kw ERP, lat. 44° 29' 29", long. 109° 10' 008".

Douglas—K09XL, Ch. 9, Wyomedia Corp. Phone: 307-577-5923.

Technical Facilities: 0.05-kw ERP, 20-ft. above ground, 5046-ft. above sea level, lat. 42° 45' 47", long. 105° 25' 12".

Ownership: WyoMedia Corp.

Douglas—K11RN, Ch. 11, First National Entertainment Corp. (KFNB Ch. 20 Casper)

Technical Facilities: 0.01-kw ERP, lat. 42° 45' 52", long. 105° 25' 003".

Dubois—K25AU, Ch. 25, Central Wyoming College. (KCWC-TV Ch. 4 Lander-Riverton)

Technical Facilities: lat. 43° 29' 58", long. 109° 41' 16".

Encampment—K06BR, Ch. 6, Elk Mountain TV Co. (KGWN-TV Ch. 5 Cheyenne)

Technical Facilities: 0.095-kw ERP, lat. 41° 17' 10", long. 106° 44' 000".

Encampment—K08CP, Ch. 8, Elk Mountain TV Co. (KTWO-TV Ch. 2 Casper)

Technical Facilities: 0.095-kw ERP, lat. 41° 17' 10", long. 106° 44' 000".

Evanston—K23DS, Ch. 23, Wyoming Communications Corp. (KUTV Ch. 2 Salt Lake City; KSL-TV Ch. 5 Salt Lake City) Phone: 307-856-6944.

Technical Facilities: lat. 41° 21' 006", long. 110° 54' 20".

Ownership: Wyoming Public Television.

Evanston—K28DV, Ch. 28, Acme Television Licenses of Utah LLC. (KUWB Ch. 30 Ogden; KTVX Ch. 4 Salt Lake City)

Technical Facilities: lat. 41° 21' 006", long. 110° 54' 20".

Evanston—K32DS, Ch. 32, Wyoming Communications Corp. (KSL-TV Ch. 5 Salt Lake City)

Technical Facilities: lat. 41° 21' 006", long. 110° 54' 20".

Evanston—K50DR, Ch. 50, Wyoming Communications Corp. Phone: 307-789-5006.

Technical Facilities: 100-w TPO, 2.12-kw ERP, 20-ft. above ground, 8507-ft. above sea level, lat. 41° 21' 06", long. 110° 54' 20".

Transmitter: Medicine Butte.

Began Operation: August 5, 1996.

Ownership: Wyoming Communications Corp.

Evanston—K54EH, Ch. 54, Central Wyoming College. Phone: 307-856-6944. Fax: 307-856-3893.

Technical Facilities: 100-w TPO, 2.12-kw ERP, 20-ft. above ground, 8510-ft. above sea level, lat. 41° 21' 06", long. 110° 54' 20".

Transmitter: Medicine Butte.

Began Operation: August 5, 1996.

Ownership: Central Wyoming College.

Personnel: Greg Ray, General Manager; Roger A Hicks, Chief Engineer.

Evanston & Uinta (rural)—K15FR, Ch. 15, U. of Utah. (KUED Ch. 7 Salt Lake City) Phone: 801-585-3601.

Technical Facilities: 1.02-kw ERP, 30-ft. above ground, 8567-ft. above sea level, lat. 41° 21' 00", long. 111° 53' 50".

Transmitter: Approx. 6.2-mi. NE of Evanston.

Freedom—K31DC, Ch. 31, Lower Star Valley Non-Profit TV Assn. (KISU-TV Ch. 10 Pocatello)

Technical Facilities: 0.2-kw ERP, 13-ft. above ground, 8924-ft. above sea level, lat. 43° 07' 08", long. 111° 07' 46".

Freedom—K66DU, Ch. 66, Lower Star Valley Non-Profit TV Assn. (KTWO-TV Ch. 2 Casper)

Technical Facilities: lat. 43° 06' 40", long. 111° 007' 25".

Freedom-Etna—K33DS, Ch. 33, Lower Star Valley TV Assn. (KTWO-TV Ch. 2 Casper)

Technical Facilities: lat. 43° 01' 23", long. 111° 004' 21".

Gillette—K06JM, Ch. 6, Duhamel Broadcasting Enterprises. (KOTA-TV Ch. 3 Rapid City) Phone: 605-342-2000.

Technical Facilities: 3-kw ERP, 128-ft. above ground, 5003-ft. above sea level, lat. 44° 15' 24", long. 105° 41' 40".

Ownership: Duhamel Broadcasting Enterprises.

Gillette—K16AE, Ch. 16, Chelsey Broadcasting Co. of Casper LLC. (KGWC-TV Ch. 14 Casper)

Technical Facilities: lat. 44° 12' 33", long. 105° 28' 005".

Ownership: Chelsey Broadcasting Co. LLC.

Gillette—K22AD, Ch. 22, Rapid Broadcasting Co.

Technical Facilities: 27.5-kw ERP, 98-ft. above ground, 4806-ft. above sea level, lat. 44° 14' 53", long. 105° 29' 42".

Ownership: Rapid Broadcasting Co.

Gillette—K28CH, Ch. 28, Central Wyoming College. (KCWC-TV Ch. 4 Lander-Riverton)

Technical Facilities: 12.2-kw ERP, lat. 44° 18' 17", long. 105° 33' 53".

Glendo—K58GQ, Ch. 58, Central Wyoming College. Phone: 307-856-6944.

Technical Facilities: 0.999-kw ERP, 43-ft. above ground, 4931-ft. above sea level, lat. 42° 30' 13", long. 104° 59' 57".

Ownership: Central Wyoming College.

Granger—K03ES, Ch. 3, Upper Bear River TV Service. (KSL-TV Ch. 5 Salt Lake City)

Technical Facilities: 0.052-kw ERP, lat. 41° 28' 15", long. 110° 001' 45".

Granger—K07OI, Ch. 7, Upper Bear River TV Service. (KUTV Ch. 2 Salt Lake City)

Technical Facilities: 0.002-kw ERP, lat. 41° 28' 15", long. 110° 001' 45".

Green River/Rock Springs—K35CN, Ch. 35, Trinity Broadcasting Network Inc. Phone: 714-832-2950. Fax: 714-730-0661.

Technical Facilities: 1000-w TPO, 10.5-kw ERP, 92-ft. above ground, 7736-ft. above sea level, lat. 41° 29' 50", long. 109° 20' 36".

Transmitter: Wilkens Peak, 6.8-mi. SE of Green River.

Began Operation: November 6, 1992.

Ownership: Trinity Broadcasting Network Inc.

Personnel: Paul F. Crouch, General Manager; Ben Miller, Chief Engineer; Rod Henke, Sales Manager.

Greybull—K56GY, Ch. 56, Central Wyoming College.

Technical Facilities: 0.999-kw ERP, 243-ft. above ground, 4101-ft. above sea level, lat. 44° 27' 01", long. 108° 02' 58".

Ownership: Central Wyoming College.

Hoback Junction—K11LL, Ch. 11, Fisher Broadcasting Co. (KIDK Ch. 3 Idaho Falls)

Technical Facilities: 0.01-kw ERP, lat. 43° 22' 000", long. 110° 44' 000".

■ **Hoback Junction**—K13LY, Ch. 13, NPG of Idaho Inc.

Technical Facilities: 0.1-kw ERP, lat. 43° 22' 000", long. 110° 44' 000".

Ownership: News Press & Gazette Co.

■ **Jackson**—K13FZ, Ch. 13, NPG of Idaho Inc.

Technical Facilities: 0.101-kw ERP, lat. 43° 27' 10", long. 110° 45' 50".

Ownership: News Press & Gazette Co.

Jackson—K50BL, Ch. 50, Central Wyoming College. (KCWC-TV Ch. 4 Lander-Riverton)

Technical Facilities: 0.35-kw ERP, lat. 43° 27' 45", long. 110° 45' 003".

Jackson—K56BT, Ch. 56, Wyoming Channel 2 Inc. (KTWO-TV Ch. 2 Casper)

Technical Facilities: 0.36-kw ERP, lat. 43° 35' 50", long. 110° 52' 13".

Jackson & Wilson—K59DY, Ch. 59, The Post Co. (KIFI-TV Ch. 8 Idaho Falls)

Technical Facilities: lat. 43° 35' 50", long. 110° 52' 12".

Ownership: The Post Co.

Jeffrey City—K07NI, Ch. 7, Riverton Fremont TV Club Inc. (KGWC-TV Ch. 14 Casper)

Technical Facilities: 0.123-kw ERP, lat. 42° 23' 57", long. 107° 57' 20".

Transmitter: 10-mi. SW of Jeffrey City.

Jeffrey City—K09MI, Ch. 9, Riverton Fremont TV Club Inc. (KTWO-TV Ch. 2 Casper)

Technical Facilities: 0.123-kw ERP, lat. 42° 24' 39", long. 107° 57' 20".

Jeffrey City—K11MN, Ch. 11, Riverton Fremont TV Club Inc. (KRMA-TV Ch. 6 Denver)

Technical Facilities: 0.123-kw ERP, lat. 42° 23' 57", long. 107° 57' 20".

Jeffrey City & rural area—K13NW, Ch. 13, Riverton Fremont TV Club Inc. (KCNC-TV Ch. 4 Denver)

Technical Facilities: 0.123-kw ERP, lat. 42° 23' 57", long. 107° 57' 20".

La Barge—K02GE, Ch. 2, Central Wyoming College. (KSL-TV Ch. 5 Salt Lake City) Phone: 307-856-6944.

Technical Facilities: 0.013-kw ERP, lat. 42° 18' 45", long. 110° 19' 35".

Ownership: Central Wyoming College.

La Barge—K09IJ, Ch. 9, Central Wyoming College. (KTWO-TV Ch. 2 Casper) Phone: 307-856-6944.

Technical Facilities: 0.02-kw ERP, lat. 42° 19' 26", long. 110° 19' 008".

Ownership: Central Wyoming College.

La Barge—K62CS, Ch. 62, Lyman TV Assn. (KTWO-TV Ch. 2 Casper)

Technical Facilities: 0.333-kw ERP, lat. 42° 19' 28", long. 110° 18' 27".

La Barge & Big Piney—K06FD, Ch. 6, Central Wyoming College. (KTVX Ch. 4 Salt Lake City) Phone: 307-856-6944.

Technical Facilities: 0.07-kw ERP, 9032-ft. above sea level, lat. 42° 19' 27", long. 110° 19' 35".

Ownership: Central Wyoming College.

La Barge & Big Piney—K04FV, Ch. 42, Central Wyoming College. (KUTV Ch. 2 Salt Lake City) Phone: 307-856-6944.

Technical Facilities: 0.08-kw ERP, lat. 42° 09' 27", long. 110° 19' 39".

Holds CP for change to 1-kw ERP, 23-ft. above ground, 9055-ft. above sea level, BPTT-20040628AAP.

Ownership: Central Wyoming College.

Lander—K12HM, Ch. 12, Lander Valley TV Assn. (KTWO-TV Ch. 2 Casper)

Technical Facilities: lat. 42° 52' 32", long. 108° 41' 42".

Lander—K22CI, Ch. 22, Wyoming Channel 2 Inc. (KTWO-TV Ch. 2 Casper)

Technical Facilities: lat. 42° 54' 19", long. 108° 42' 34".

Laramie—K14LK, Ch. 14, Sunbelt Communications Co. Phone: 702-642-3333.

Technical Facilities: 11-kw ERP, 101-ft. above ground, 8920-ft. above sea level, lat. 41° 17' 17", long. 105° 26' 42".

Ownership: Sunbelt Communications Co.

Laramie—K19FX, Ch. 19, Sagamore Hill Broadcasting of Wyoming/Northern Colorado LLC. (KGWN-TV Ch. 5 Cheyenne)

Technical Facilities: 2.31-kw ERP, 56-ft. above ground, 8855-ft. above sea level, lat. 41° 17' 006", long. 105° 26' 41".

Ownership: Sagamore Hill Broadcasting LLC.

Laramie—K57AF, Ch. 57, Laramie Plains Antenna TV Assn. Inc.

Technical Facilities: 100-w TPO, 5.04-kw ERP, lat. 41° 14' 16", long. 105° 27' 48".

Ownership: Laramie Plains Antenna TV Assn. Inc.

Laramie—K59AM, Ch. 59, Laramie Plains Antenna TV Assn. Inc. (KWGN-TV Ch. 2 Denver)

Technical Facilities: 4.73-kw ERP, lat. 41° 14' 16", long. 105° 27' 48".

Laramie—K61DX, Ch. 61, Wyoming Channel 2 Inc. (KTWO-TV Ch. 2 Casper)

Technical Facilities: 4.27-kw ERP, lat. 41° 16' 004", long. 105° 26' 000".

■ **Laramie**—KPAH-LP, Ch. 24, Robert R. Rule. Phone: 307-637-7777.

Technical Facilities: 4.2-kw ERP, 46-ft. above ground, 8845-ft. above sea level, lat. 41° 17' 06", long. 105° 26' 41".

Transmitter: Hill 8821, Sherman Mountains, E of Laramie.

Ownership: Rule Communications.

Little America & McKinnon—K27DZ, Ch. 27, Daggett County TV Dept. (KUTV Ch. 2 Salt Lake City)

Technical Facilities: 4.39-kw ERP, lat. 41° 06' 19", long. 110° 12' 13".

Little America & McKinnon—K29CR, Ch. 29, Daggett County TV Dept. (KSL-TV Ch. 5 Salt Lake City)

Technical Facilities: 4.17-kw ERP, lat. 41° 06' 19", long. 110° 12' 13".

Little America, etc.—K45GO, Ch. 45, Bridger Valley Services Board. (KUED Ch. 7 Salt Lake City)

Technical Facilities: 1.02-kw ERP, 30-ft. above ground, 8628-ft. above sea level, lat. 41° 06' 19", long. 110° 12' 13".

Lovell—K12AC, Ch. 12, Lovell Byron Cowley TV. (KTVQ Ch. 2 Billings)

Technical Facilities: 0.024-kw ERP, lat. 44° 49' 35", long. 108° 20' 22".

Lusk—K08AJ, Ch. 8, Lusk TV Club. (KGWC-TV Ch. 14 Casper)

Technical Facilities: 0.021-kw ERP, lat. 42° 43' 50", long. 104° 25' 000".

Lusk—K12IS, Ch. 12, Wyoming Channel 2 Inc. (KTWO-TV Ch. 2 Casper)

Technical Facilities: 0.007-kw ERP, lat. 42° 47' 37", long. 104° 25' 20".

Mammoth Hot Springs—K09UT, Ch. 9, Mammoth Community TV & FM Assn. (KSVI Ch. 6 Billings)

Technical Facilities: lat. 44° 55' 56", long. 110° 42' 22".

Manderson—K06KW, Ch. 6, Town of Manderson.

Technical Facilities: 0.005-kw ERP, 4075-ft. above sea level, lat. 44° 15' 44", long. 107° 56' 36".

Manderson & rural area—K03GF, Ch. 3, Town of Manderson. (KRMA-TV Ch. 6 Denver)

Technical Facilities: lat. 44° 15' 44", long. 107° 56' 36".

Manderson & rural area—K07SU, Ch. 7, Town of Manderson. (KTVQ Ch. 2 Billings)

Technical Facilities: 0.01-kw ERP, lat. 44° 15' 44", long. 107° 56' 36".

Manderson & rural area—K13TX, Ch. 13, Town of Manderson. (KULR-TV Ch. 8 Billings)

Technical Facilities: 0.01-kw ERP, lat. 44° 15' 44", long. 107° 56' 36".

Medicine Bow—K07LI, Ch. 7, Town of Medicine Bow. (KGWC-TV Ch. 14 Casper)

Wyoming — Low Power TV & TV Translator Stations

Technical Facilities: 0.032-kw ERP, lat. 41° 52' 50", long. 106° 00' 28".

Medicine Bow—K09LS, Ch. 9, Town of Medicine Bow. (KUSA-TV Ch. 9 Denver)

Technical Facilities: 0.028-kw ERP, lat. 41° 52' 50", long. 106° 00' 28".

Medicine Bow—K13MP, Ch. 13, Town of Medicine Bow. (KTWO-TV Ch. 2 Casper)

Technical Facilities: 0.026-kw ERP, lat. 41° 52' 50", long. 106° 00' 28".

Meeteetse & rural area—K63BO, Ch. 63, Park County. (KRMA-TV Ch. 6 Denver)

Technical Facilities: 2.9-kw ERP, lat. 44° 08' 45", long. 108° 54' 15".

Meeteetse & rural area—K65BW, Ch. 65, Park County. (KTWO-TV Ch. 2 Casper)

Technical Facilities: 2.9-kw ERP, lat. 44° 08' 45", long. 108° 54' 15".

Meeteetse & rural area—K67CB, Ch. 67, Park County. (KULR-TV Ch. 8 Billings; KSVI Ch. 6 Billings)

Technical Facilities: 2.9-kw ERP, lat. 44° 08' 45", long. 108° 54' 15".

Meeteetse & rural area—K69CS, Ch. 69, Park County. (KTVQ Ch. 2 Billings)

Technical Facilities: 2.9-kw ERP, lat. 44° 08' 45", long. 108° 54' 15".

Mountain View—K03GX, Ch. 3, Lyman TV Assn.

Technical Facilities: lat. 41° 06' 43", long. 110° 13' 00".

Mountain View—K19CP, Ch. 19, Larry H. Miller Communications Corp.

Technical Facilities: 1.02-kw ERP, 30-ft. above ground, 8629-ft. above sea level, lat. 41° 06' 19", long. 110° 12' 13".

Mountain View—K31FW, Ch. 31, Acme Television Licenses of Utah LLC. Phone: 801-281-0330.

Technical Facilities: 1.377-kw ERP, 30-ft. above ground, 8629-ft. above sea level, lat. 41° 06' 19", long. 110° 12' 13".

Ownership: Acme Television Licenses of Utah LLC.

Mountain View, etc.—K09DI, Ch. 9, Hickey Mountain TV Assn. (KSL-TV Ch. 5 Salt Lake City)

Technical Facilities: 0.354-kw ERP, 8622-ft. above sea level, lat. 41° 06' 50", long. 110° 14' 00".

Mountain View, etc.—K11DN, Ch. 11, Hickey Mountain TV Assn. (KUTV Ch. 2 Salt Lake City)

Technical Facilities: 0.354-kw ERP, 8622-ft. above sea level, lat. 41° 06' 50", long. 110° 14' 00".

North Fork—K07RS, Ch. 7, Park County. (KRMA-TV Ch. 6 Denver)

Technical Facilities: 0.09-kw ERP, lat. 44° 29' 008", long. 109° 10' 29".

North Fork—K09SF, Ch. 9, Park County. (KTWO-TV Ch. 2 Casper)

Technical Facilities: 0.09-kw ERP, lat. 44° 29' 008", long. 109° 10' 29".

Pinedale—K14L, Ch. 14, Sublette County. (KCWC-TV Ch. 4 Lander-Riverton)

Technical Facilities: lat. 42° 55' 009", long. 110° 000' 52".

Pinedale—K16CS, Ch. 16, Sublette County. (KTWO-TV Ch. 2 Casper)

Technical Facilities: lat. 42° 55' 009", long. 110° 000' 52".

Pinedale—K39GC, Ch. 39, Rule Communications. Phone: 307-637-7777.

Technical Facilities: 0.25-kw ERP, 39-ft. above ground, 7739-ft. above sea level, lat. 42° 50' 40", long. 109° 55' 24".

Ownership: Rule Communications.

Rawlins—K26HV, Ch. 26, Central Wyoming College. Phone: 307-856-6944.

Technical Facilities: 0.037-kw ERP, 26-ft. above ground, 7224-ft. above sea level, lat. 41° 46' 15.7", long. 107° 14' 16.9".

Ownership: Central Wyoming College.

Rawlins & Carbon County (rural)—K56AV, Ch. 56, Riverton Fremont TV Club Inc. (KGWC-TV Ch. 14 Casper) Phone: 307-856-3322.

Technical Facilities: 1.39-kw ERP, lat. 41° 40' 48", long. 107° 14' 12".

Ownership: Riverton Fremont TV Club Inc.

Rawlins & Carbon County (rural)—K58AM, Ch. 58, Riverton Fremont TV Club Inc. (KCNC-TV Ch. 4 Denver) Phone: 307-856-3322.

Technical Facilities: 1.39-kw ERP, lat. 41° 40' 48", long. 107° 14' 12".

Ownership: Riverton Fremont TV Club Inc.

Rawlins & Sinclair—K21CV, Ch. 21, Wyoming Channel 2 Inc. (KTWO-TV Ch. 2 Casper)

Technical Facilities: lat. 41° 46' 15", long. 107° 14' 17".

Riverton—K28HL, Ch. 28, Riverton Fremont TV Club Inc.

Technical Facilities: 1.188-kw ERP, 19-ft. above ground, 7237-ft. above sea level, lat. 43° 27' 000", long. 108° 14' 000".

Ownership: Riverton Fremont TV Club Inc.

Riverton & rural area—K12MJ, Ch. 12, Riverton Fremont TV Club Inc.

Technical Facilities: 0.22-kw ERP, lat. 43° 02' 22", long. 108° 26' 15".

Riverton, Arapahoe & Fremont County (rural)—K03ER, Ch. 3, Riverton Fremont TV Club Inc. (KCNC-TV Ch. 4 Denver)

Technical Facilities: 0.116-kw ERP, lat. 42° 43' 005", long. 108° 009' 10".

Riverton, Arapahoe & rural area—K07UZ, Ch. 7, Riverton Fremont TV Club Inc. (KFNE Ch. 10 Riverton)

Technical Facilities: lat. 43° 02' 22", long. 108° 26' 15".

Rock River—K04KW, Ch. 4, Town of Rock River. (KCNC-TV Ch. 4 Denver)

Technical Facilities: 0.08-kw ERP, lat. 41° 42' 24", long. 105° 54' 53".

Rock River—K06LU, Ch. 6, Town of Rock River. (KGWN-TV Ch. 5 Cheyenne)

Technical Facilities: lat. 41° 42' 24", long. 105° 54' 53".

Rock River—K07JE, Ch. 7, Town of Rock River. (KMGH-TV Ch. 7 Denver)

Technical Facilities: 0.021-kw ERP, lat. 41° 42' 24", long. 105° 54' 55".

Rock River—K13KE, Ch. 13, Town of Rock River. (KUSA-TV Ch. 9 Denver)

Technical Facilities: 0.02-kw ERP, lat. 41° 42' 24", long. 105° 54' 55".

Rock Springs—K18ER, Ch. 18, Loflin Children's Trust-Two. Phone: 504-928-3574.

Technical Facilities: 1000-w TPO, 0.09-kw ERP, 41-ft. above ground, 7352-ft. above sea level, lat. 41° 29' 50", long. 109° 20' 36".

Transmitter: Wilkens Peak Rd., approx. 11.3-mi. ESE of Green River.

Began Operation: March 31, 1998.

Ownership: Loflin Children's Trust-One, Two & Four.

Rock Springs—K20FA, Ch. 20, Loflin Children's Trust-Two. Phone: 504-928-3574.

Technical Facilities: 1000-w TPO, 0.09-kw ERP, 41-ft. above ground, 7352-ft. above sea level, lat. 41° 29' 50", long. 109° 20' 36".

Transmitter: Wilkens Peak Rd., approx. 11.3-mi. ESE of Green River.

Began Operation: March 31, 1998.

Ownership: Loflin Children's Trust-One, Two & Four.

Rock Springs—K22BK, Ch. 22, Central Wyoming College. (KCWC-TV Ch. 4 Lander-Riverton)

Technical Facilities: lat. 41° 29' 50", long. 109° 20' 36".

Transmitter: Wilkins Peak, approx. 7-mi. ESE of Green River.

Rock Springs—K26DK, Ch. 26, Larry H. Miller Communications Corp. (KJZZ-TV Ch. 14 Salt Lake City)

Technical Facilities: lat. 41° 26' 005", long. 109° 007' 000".

Rock Springs—K30EQ, Ch. 30, Loflin Children's Trust-Two. Phone: 504-928-3574.

Technical Facilities: 1000-w TPO, 0.09-kw ERP, 41-ft. above ground, 7349-ft. above sea level, lat. 41° 29' 50", long. 109° 20' 36".

Transmitter: Wilkens Peak Rd., approx. 11.3-mi. ESE of Green River.

Began Operation: March 31, 1998.

Ownership: Loflin Children's Trust-One, Two & Four.

Rock Springs—K45IA, Ch. 45, Acme TV Licenses of Utah LLC. Phone: 714-245-9499.

Technical Facilities: 1-kw ERP, 26-ft. above ground, 8720-ft. above sea level, lat. 41° 26' 005", long. 109° 007' 000".

Ownership: Acme Television Licenses of Utah LLC.

Rock Springs—K48FE, Ch. 48, Loflin Children's Trust-One. Phone: 504-928-3574.

Technical Facilities: 1000-w TPO, 0.09-kw ERP, 41-ft. above ground, 7352-ft. above sea level, lat. 41° 29' 50", long. 109° 20' 36".

Transmitter: Wilkens Peak Rd., approx. 11.3-mi. ESE of Green River.

Began Operation: March 31, 1998.

Ownership: Loflin Children's Trust-One, Two & Four.

Rock Springs—K56FV, Ch. 56, Loflin Children's Trust-One. Phone: 504-928-3574.

Technical Facilities: 1000-w TPO, 0.09-kw ERP, 42-ft. above ground, 7352-ft. above sea level, lat. 41° 29' 50", long. 109° 20' 36".

Transmitter: Wilkens Peak Rd., approx. 11.3-mi. ESE of Green River.

Began Operation: March 31, 1998.

Ownership: Loflin Children's Trust-One, Two & Four.

Rock Springs—K58EW, Ch. 58, Loflin Children's Trust-One. Phone: 504-928-3574.

Technical Facilities: 1000-w TPO, 0.09-kw ERP, 41-ft. above ground, 7352-ft. above sea level, lat. 41° 29' 50", long. 109° 20' 36".

Transmitter: Wilkens Peak Rd., approx. 11.3-mi. ESE of Green River.

Began Operation: March 31, 1998.

Ownership: Loflin Children's Trust-One, Two & Four.

Rock Springs—K64EP, Ch. 64, Loflin Children's Trust-One. Phone: 504-928-3574.

Technical Facilities: 1000-w TPO, 0.09-kw ERP, 42-ft. above ground, 7352-ft. above sea level, lat. 41° 29' 50", long. 109° 20' 36".

Transmitter: Wilkens Peak Rd., approx. 11.3-mi. ESE of Green River.

Began Operation: March 31, 1998.

Ownership: Loflin Children's Trust-One, Two & Four.

Saratoga & rural area—K07NT, Ch. 7, Riverton Fremont TV Club Inc. (KCNC-TV Ch. 4 Denver) Phone: 307-856-3322.

Technical Facilities: 0.06-kw ERP, lat. 41° 19' 003", long. 106° 21' 18".

Ownership: Riverton Fremont TV Club Inc.

Saratoga & rural area—K09OC, Ch. 9, Riverton Fremont TV Club Inc. (KRMA-TV Ch. 6 Denver) Phone: 307-856-3322.

Technical Facilities: 0.061-kw ERP, lat. 41° 19' 003", long. 106° 21' 18".

Ownership: Riverton Fremont TV Club Inc.

Saratoga & rural area—K11ER, Ch. 11, Elk Mountain TV Co. (KGWN-TV Ch. 5 Cheyenne)

Technical Facilities: 0.021-kw ERP, lat. 41° 25' 50", long. 106° 41' 40".

Saratoga & rural area—K13EI, Ch. 13, Elk Mountain TV Co. (KTWO-TV Ch. 2 Casper)

Technical Facilities: 0.095-kw ERP, lat. 41° 25' 50", long. 106° 41' 40".

Sheridan—K26BE, Ch. 26, Central Wyoming College. (KCWC-TV Ch. 4 Lander-Riverton)

Technical Facilities: 12.1-kw ERP, lat. 44° 36' 007", long. 106° 55' 54".

Transmitter: 2.5-mi. NW of Storey.

Sheridan & Buffalo—K55BL, Ch. 55, Wyoming Channel 2 Inc. (KTWO-TV Ch. 2 Casper)

Technical Facilities: 4.35-kw ERP, lat. 44° 36' 007", long. 106° 55' 54".

Sheridan & surrounding rural areas—K07HC, Ch. 7, KTVQ Communications Inc.

Technical Facilities: 2.06-kw ERP, lat. 44° 37' 37", long. 107° 006' 51".

Shoshone River—K05CB, Ch. 5, Park County. (KULR-TV Ch. 8 Billings)

Technical Facilities: 0.158-kw ERP, lat. 44° 29' 29", long. 109° 10' 008".

Shoshoni—K13NZ, Ch. 13, Wyoming Channel 2 Inc. (KGWC-TV Ch. 14 Casper; KTWO-TV Ch. 2 Casper)

Technical Facilities: 0.012-kw ERP, lat. 43° 26' 15", long. 108° 000' 002".

Shoshoni—K30GV, Ch. 30, Riverton-Fremont TV Club Inc.

Technical Facilities: 1.188-kw ERP, 19-ft. above ground, 7237-ft. above sea level, lat. 43° 27' 000", long. 108° 14' 000".

Shoshoni—K32EL, Ch. 32, Riverton-Fremont TV Club Inc.

Technical Facilities: 100-w TPO, 1.18-kw ERP, 28-ft. above ground, 7236-ft. above sea level, lat. 43° 27' 00", long. 108° 14' 00".

Ownership: Riverton Fremont TV Club Inc.

Shoshoni—K35CV, Ch. 35, Wyoming Channel 2 Inc. (KTWO-TV Ch. 2 Casper)

Technical Facilities: lat. 43° 26' 15", long. 107° 59' 51".

Shoshoni—K42ER, Ch. 42, Riverton Fremont TV Club Inc.

Technical Facilities: 1.19-kw ERP, lat. 43° 27' 000", long. 108° 14' 000".

Transmitter: Boysen Peak, approx. 6.94-mi. NW of Shoshoni.

Shoshoni, Thermopolis & Riverton—K38EK, Ch. 38, Riverton Fremont TV Club Inc. Phone: 307-856-3322.

Technical Facilities: 100-w TPO, 1.2-kw ERP, 18-ft. above ground, 7237-ft. above sea level, lat. 43° 27' 00", long. 108° 14' 00".

Transmitter: 7-mi. NW of Shoshoni, on Boysen Peak

Began Operation: March 15, 1996.

Ownership: Riverton Fremont TV Club Inc.

Shoshoni/Thermopolisrural area—K40AQ, Ch. 40, Riverton Fremont TV Club Inc. (KGWL-TV Ch. 5 Lander)

Technical Facilities: 1.188-kw ERP, lat. 43° 27' 000", long. 108° 14' 000".

Transmitter: Boysen Peak, approx. 7-mi. NW of Shoshoni.

Shoshoni/West Riverton—K44AW, Ch. 44, Riverton Fremont TV Club Inc.

Technical Facilities: 100-w TPO, 1.18-kw ERP, 20-ft. above ground, 7238-ft. above sea level, lat. 43° 27' 00", long. 108° 14' 00".

Transmitter: Boysen Peak, approx. 7-mi. NW of Shoshoni.

Ownership: Riverton Fremont TV Club Inc.

South Fork—K02LG, Ch. 2, Park County. (KRMA-TV Ch. 6 Denver)

Technical Facilities: 0.05-kw ERP, lat. 44° 14' 30", long. 109° 31' 30".

South Fork—K06KS, Ch. 6, Park County. (KRMA-TV Ch. 6 Denver; KTWO-TV Ch. 2 Casper)

Technical Facilities: 0.04-kw ERP, lat. 44° 14' 003", long. 109° 31' 30".

South Fork—K11GG, Ch. 11, Park County. (KTVQ Ch. 2 Billings)

Technical Facilities: 0.036-kw ERP, lat. 44° 14' 30", long. 109° 31' 30".

South Fork—K13FX, Ch. 13, Park County. (KULR-TV Ch. 8 Billings; KULR-TV Ch. 8 Billings; KSVI Ch. 6 Billings)

Technical Facilities: 0.036-kw ERP, lat. 44° 14' 30", long. 109° 31' 30".

South Park—K07KS, Ch. 7, Fisher Broadcasting Inc. (KIDK Ch. 3 Idaho Falls)

Technical Facilities: 0.01-kw ERP, lat. 43° 23' 20", long. 110° 44' 15".

■ **South Park**—K09LF, Ch. 9, NPG of Idaho Inc.

Technical Facilities: 0.01-kw ERP, lat. 43° 23' 20", long. 110° 44' 15".

Ownership: News Press & Gazette Co.

Sundance, etc.—K09AC, Ch. 9, Sundance Community TV Assn. (KTWO-TV Ch. 2 Casper)

Technical Facilities: 0.002-kw ERP, 5840-ft. above sea level, lat. 44° 23' 18", long. 104° 20' 33".

Sunlight Basin—K13SP, Ch. 13, Park County. (KTWO-TV Ch. 2 Casper)

Technical Facilities: 0.12-kw ERP, lat. 44° 45' 25", long. 109° 22' 21".

Sunlight Basin & Clarks Fork Canyon—K04DB, Ch. 4, Park County. (KTVQ Ch. 2 Billings)

Technical Facilities: 0.079-kw ERP, lat. 44° 45' 25", long. 109° 22' 21".

Sunlight Basin (rural) & Clarks Fork—K11QL, Ch. 11, Park County. (KRMA-TV Ch. 6 Denver)

Technical Facilities: 0.12-kw ERP, lat. 44° 45' 25", long. 109° 22' 21".

Teton Village—K19FG, Ch. 19, Central Wyoming College. (KCWC-TV Ch. 4 Lander-Riverton) Phone: 308-856-6944.

Technical Facilities: 0.137-kw ERP, 20-ft. above ground, 6758-ft. above sea level, lat. 43° 32' 06", long. 110° 44' 28".

Teton Village—K25ID, Ch. 25, Central Wyoming College. (KCWC-TV Ch. 4 Lander-Riverton)

Technical Facilities: 0.298-kw ERP, 27-ft. above ground, 10437-ft. above sea level, lat. 43° 35' 50", long. 110° 52' 13".

Ownership: Central Wyoming College.

Thayne, etc.—K05GJ, Ch. 5, Lower Star Valley Non-Profit TV Assn. (KIFI-TV Ch. 8 Idaho Falls)

Technical Facilities: 0.216-kw ERP, 6430-ft. above sea level, lat. 43° 01' 23", long. 111° 04' 21".

Thayne, etc.—K07PB, Ch. 7, Lower Star Valley Non-Profit TV Assn. (KIDK Ch. 3 Idaho Falls)

Technical Facilities: 0.261-kw ERP, 6430-ft. above sea level, lat. 43° 01' 23", long. 111° 04' 21".

Thayne, etc.—K12LI, Ch. 12, Lower Star Valley Non-Profit TV Assn. (KPVI Ch. 6 Pocatello)

Technical Facilities: 0.261-kw ERP, 6430-ft. above sea level, lat. 43° 01' 23", long. 111° 04' 21".

Upper Bear River Valley & Evanston—K09JL, Ch. 9, Upper Bear River TV Service. (KSL-TV Ch. 5 Salt Lake City)

Technical Facilities: 0.115-kw ERP, lat. 41° 21' 14", long. 110° 54' 38".

Upper Bear River Valley & Evanston—K11JQ, Ch. 11, Upper Bear River TV Service. (KUTV Ch. 2 Salt Lake City)

Technical Facilities: 0.023-kw ERP, lat. 41° 21' 14", long. 110° 54' 38".

Wood River—K07RT, Ch. 7, Park County. (KRMA-TV Ch. 6 Denver)

Technical Facilities: 0.09-kw ERP, lat. 44° 04' 30", long. 108° 56' 10".

Wood River & Upper Greybull areas—K04LA, Ch. 4, Park County. (KTWO-TV Ch. 2 Casper)

Technical Facilities: 0.09-kw ERP, lat. 44° 04' 30", long. 108° 56' 10".

Wood River & Upper Greybull River—K06DJ, Ch. 6, Park County. (KTVQ Ch. 2 Billings)

Technical Facilities: 0.048-kw ERP, lat. 44° 04' 30", long. 108° 56' 10".

Wood River & Upper Greybull River—K13FO, Ch. 13, Park County. (KULR-TV Ch. 8 Billings; KSVI Ch. 6 Billings)

Technical Facilities: 0.05-kw ERP, lat. 44° 04' 30", long. 108° 56' 10".

Worland—K04DZ, Ch. 4, Farmers TV Assn. (KULR-TV Ch. 8 Billings)

Technical Facilities: 0.009-kw ERP, lat. 43° 56' 14", long. 107° 54' 45".

Worland—K12BK, Ch. 12, Farmers TV Assn. (KTWO-TV Ch. 2 Casper)

Technical Facilities: 0.009-kw ERP, lat. 43° 56' 14", long. 107° 54' 45".

Wyodak, Gillette & Campbell County (rural)—K08AA, Ch. 8, Wyoming Channel 2 Inc. (KTWO-TV Ch. 2 Casper)

Technical Facilities: 0.01-kw ERP, lat. 44° 12' 35", long. 105° 28' 000".

Guam

Dededo—KEQI-LP, Ch. 22, Sorensen Pacific Broadcasting Inc.

Technical Facilities: 0.97-kw ERP, 85-ft. above ground, 725-ft. above sea level, lat. 13° 29' 17", long. 144° 49' 30".

Ownership: Sorensen Pacific Broadcasting Inc.

Tamuning—KUAM-LP, Ch. 20, Pacific Telestations Inc. Phone: 671-637-5826. Fax: 671-637-9865.

Studio: 600 Harmen Loop Rd., No. 102, Dededo, GU 96912.

Technical Facilities: 1000-w TPO, 13.1-kw ERP, 174-ft. above ground, 371-ft. above sea level, lat. 13° 30' 34", long. 144° 48' 36".

Transmitter: 193 Tumon Lane.

Began Operation: May 15, 1995.

Ownership: Micronesia Broadcasting Corp.

Personnel: Joseph G. Calvo, General Manager; Richard Garman, Chief Engineer; Krista Gaza, Sales Manager.

Virgin Islands

Charlotte Amalie—WBIV-LP, Ch. 38, Virgin Islands Telecommunications Ventures.

Technical Facilities: 1000-w TPO, 20-kw ERP, 1667-ft. above sea level, lat. 18° 21' 33", long. 64° 58' 18".

Transmitter: Crown Mountain.

Began Operation: September 29, 1999.

Ownership: Virgin Islands Telecommunications Ventures LLC.

Charlotte Amalie—WFIG-LP, Ch. 5, WSVI-TV Acquisition Corp. (WSVI Ch. 8 Christiansted)

Technical Facilities: lat. 18° 21' 26", long. 064° 56' 50".

Charlotte Amalie—WMNS-LP, Ch. 22, V. I. Christian Ministries Inc. Phone: 703-521-2180.

Technical Facilities: 10-kw ERP, 29-ft. above ground, 1509-ft. above sea level, lat. 18° 21' 17", long. 64° 56' 51".

Ownership: V.I. Christian Ministries Inc.

Charlotte Amalie—WVGN-LP, Ch. 14, LKK Group Corp. Phone: 800-275-6437.

Technical Facilities: 0.7-kw ERP, 197-ft. above ground, 1687-ft. above sea level, lat. 18° 21' 26", long. 64° 58' 17".

Ownership: LKK Group Corp.

Christiansted—W05AW, Ch. 5, Virgin Islands Public Television System. (WTJX-TV Ch. 12 Charlotte Amalie)

Technical Facilities: 0.06-kw ERP, lat. 17° 45' 25", long. 064° 47' 59".

Christiansted—W21AA, Ch. 21, Virgin Islands Public Television System. (WTJX-TV Ch. 12 Charlotte Amalie)

Technical Facilities: lat. 17° 44' 007", long. 064° 40' 46".

Christiansted—WEYA-LP, Ch. 52, Frontline Missions International Inc.

Technical Facilities: 2.5-kw ERP, 131-ft. above ground, 891-ft. above sea level, lat. 17° 43' 46", long. 64° 41' 16".

Ownership: Frontline Missions International Inc.

Frederiksted—WEON-LP, Ch. 60, Trinity Broadcasting Network Inc.

Technical Facilities: 10-kw ERP, 197-ft. above ground, 257-ft. above sea level, lat. 17° 41' 43", long. 64° 52' 57".

St. Thomas—W29CB, Ch. 29, Three Angels Broadcasting Network. Phones: 618-627-4651; 800-752-3226. Fax: 618-627-4155.

Studio: 3991 Charley Good Rd., West Frankfort, IL 62896.

Technical Facilities: 1000-w TPO, 35.02-kw ERP, 200-ft. above ground, 1592-ft. above sea level, lat. 18° 21' 25", long. 64° 58' 00".

Transmitter: Estate Dorothea 22A.

Ownership: Three Angels Broadcasting Network Inc.

Personnel: Moses Primo, Chief Engineer.

Ownership of Low Power Television/Translator Stations

Includes licensees and permittees. Lottery grantees not included.

A1A TV INC.

126 Hercules Rd.
St. Augustine, FL 32086-6718
Phone: 904-794-6774
E-mail: a1atv@aug.com
Ownership: Fred Campbell.
LPTV Stations:
Florida: WQXT-CA St. Augustine.

ABACUS TELEVISION

1801 Columbia Rd. NW
Suite 101
Washington, DC 20009-2031
Phone: 202-462-3680
Fax: 202-462-3781
E-mail: abacus@erols.com

Branch Office:

514 Chautauqua St.
Pittsburgh, PA 15214
Phone: 412-322-5526

Ownership: Benjamin Perez, Pres..

LPTV Stations:

Florida: WJKF-CA Jacksonville.
Ohio: WSSS-LP Steubenville.
Pennsylvania: WWBP-LP Freedom; WQVC-CA Greensburg; W29AV Pittsburgh; WPTG-LP Pittsburgh; W45AU Uniontown.
West Virginia: WWWV-LP Wheeling.

ABILENE CHRISTIAN U.

1600 Campus Court
ACU Box 27820
Abilene, TX 79601
Phone: 915-674-2441
Fax: 915-674-2417
E-mail: larry.bradshaw@acu.edu

Officers:

J.R. Kessler, Operations Dir.
Larry Bradshaw, Chief Operating Officer

LPTV Stations:

Texas: K07UF Abilene.

Other Holdings:

Radio.

ABUNDANT LIFE BROADCASTING INC.

914 Cirby Way
Roseville, CA 95661
Phone: 916-786-8350
LPTV Stations:
California: K27EU Sacramento.

ACADIANA CABLE ADVERTISING INC.

Drawer 7186
Opelousas, LA 70571
Phone: 319-948-7267
Officers:
Frank T. Daly Jr., Pres.
J. E. Brignac, Secy.-Treas.

LPTV Stations:

Louisiana: KDCG-LP Opelousas.

ACCESS.1 COMMUNICATIONS CORP.

11 Penn Plaza, 16th Floor
New York, NY 10001
Phone: 212-714-1000
Ownership: Adriane Gaines, Secy., 3.44%; Sydney L. Small, Chmn. & Chief Exec. Officer, 50.16%; Chesley Maddox-Dorsey, Pres. & Chief Operating Officer, 5.28%.

Represented (legal): Rubin, Winston, Diercks, Harris & Cooke LLP.

LPTV Stations:

New Jersey: WMGM-LP Atlantic City.

Commercial TV Stations:

New Jersey: WMGM-DT Wildwood; WMGM-TV Wildwood.

Other Holdings:

Radio.

COUNTY OF ACCOMACK

Box 388
Accomack, VA 23301-0388
LPTV Stations:
Virginia: W58AK Craddockville; W63AM Craddockville; W68BH Craddockville & Onancock; W25AA Onancock & Craddockville; W41AC Onancock & Craddockville; W44AD Onancock & Craddockville; W60AL Onancock & Craddockville.

ACME COMMUNICATIONS INC.

2101 E. 4th St.
Suite 202A
Santa Ana, CA 92705
Phone: 715-245-9499
Officers:
Jamie Kellner, Chmn. & Chief Exec. Officer
Douglas Gealy, Pres. & Chief Operating Officer
Tom Allen, Exec. V.P., Secy. & Chief Financial Officer

Ownership: Gabelli Capital LLC, 10.11%; CEA Capital Partners USA LP, 9.57%; James Collis, 9.57%; Brian McNeill, 9.57%; Cannell Capital LLC, 8.62%; Dimensional Fund Advisors Inc., 7.2%; Alta Communications VI LP, 6.72%; Wynnefield Capital, 5.68%; Jamie Kellner, 4.72%; Douglas Gealy, 3.39%; Thomas D. Allen, 3.38%; Thomas Embrescia, 0.90%.

Represented (legal): O'Melveny & Myers; Dickstein Shapiro Morin & Oshinsky LLP.

LPTV Stations:

New Mexico: K24CT Alamogordo; K28HB Alamogordo; K17EM Roswell.

Commercial TV Stations:

Florida: WTVK Naples; WTVK-DT Naples.
Illinois: WBUI Decatur; WBUI-DT Decatur.
New Mexico: KASY-DT Albuquerque; KASY-TV Albuquerque; KWQB Santa Fe; KWQB-DT Santa Fe.
Ohio: WBDT Springfield; WBDT-DT Springfield.
Tennessee: WBXX-DT Crossville; WBXX-TV Crossville.
Utah: KUWB Ogden; KUWB-DT Ogden.
Wisconsin: WBUW Janesville; WBUW-DT Janesville; WIWB Suring; WIWB-DT Suring.

ACME TELEVISION LICENSES OF UTAH LLC

6135 S. Stratler St.
Murray, UT 84107
Phone: 801-281-0330
LPTV Stations:
Utah: K20HQ Mount Pleasant; K24GK Salina.
Wyoming: K31FW Mountain View; K45IA Rock Springs.

ADELANTE TELEVISION LIMITED PARTNERSHIP

Hwy. 7 E
Lawton, OK 73501
LPTV Stations:
Texas: KTMO-LP Amarillo; KTLD-LP Odessa; KTLA-LP Odessa.

ROBERT D. ADELMAN

731 N. Balsam
Ridgecrest, CA 93555
Phone: 760-371-1700
Represented (legal): Putbrese, Hunsaker & Trent PC.
LPTV Stations:
California: KTRO-LP Lancaster.

AGK COMMUNICATIONS ASSOC.

4853 Manor Hill Rd.
Syracuse, NY 13215
Phone: 315-468-0908
LPTV Stations:
New York: WHSU-CA Syracuse; WTVU-TV Syracuse.

VICTOR AGMATA

1170 N. King St.
Honolulu, HI 96817
Phone: 808-847-1151
LPTV Stations:
Hawaii: K56EX Honolulu.

AIRWAVES INC.

c/o John C. Terrill
2260 Harrison Blvd.
Ogden, UT 84401
Phone: 801-393-0012
E-mail: jterill@att.net
Officer:
John C. Terrill
LPTV Stations:
Utah: K57JB Park City.

ALABAMA HERITAGE COMMUNICATIONS LLC

Box 10
Jacksonville, AL 36265
Phone: 256-782-5133
Officer:
Thomas E. Williams, Chief Exec. Officer
Ownership: Thomas E. Williams, Chief Exec. Officer.
Represented (legal): Cohn & Marks.

LPTV Stations:

Alabama: WJXS-CA Jacksonville.

ALASKA BROADCAST TELEVISION INC.

Box 210830
Anchorage, AK 99521
Phone: 907-337-2020
Fax: 907-333-9851
Officers:
Jerry L. Prevo, Pres.
Michael D. Murray, V.P., Operations
John Haynes, V.P.
Floyd Dameron, Secy.
Larry Linegar, Treas.
Ownership: Anchorage Baptist Temple, 14%; Curt Beytebriere, 14%; Robert Carr, 14%; Floyd Dameron, 14%; John Haynes, 14%; Larry Linegar, 14%; Michael Paulsen, 14%; ABT ownership.; Grace Mitchell; Bennie McFather; Jerry Prevo, 100% jointly.
Represented (legal): Joseph E. Dunne III.
LPTV Stations:
Alaska: KCFT-LP Anchorage.

ALASKA CORP. OF SEVENTH DAY ADVENTISTS

6100 O'Malley Rd.
Anchorage, AK 99516
Phone: 907-346-1004
LPTV Stations:
Alaska: K05KF Dillingham.

STATE OF ALASKA

5900 E. Tudor Rd.
Division of Information Services
Anchorage, AK 99507
Phone: 907-269-5744
Officer:

John Morrone, Deputy Dir.
Ownership: State government.

LPTV Stations:

Alaska: K09UD Akhiok; K10MV Akiak; K09RH Akutan; K08KD Alakanuk; K13RP Aleknagik; K09QL Allakaket/Alatna; K11QI Ambler; K09RS Anaktuvuk Pass; K09QF Angoon; K02KY Aniak; K07RE Anvik; K09RV Arctic Village; K09RX Atka; K04NH Atkasuk; K09TZ Atkasuk; K04KS Barrow; K09QQ Beaver; K09TE Bettles; K09TD Birch Creek; K09RI Buckland; K09SI Cantwell; K13SD Cape Pole; K09QG Chalkyitsik; K02LO Cheformak; K13VV Chenega; K02KX Chevak; K10MT Chickaloon; K07RY Chignik; K09SO Chignik Lagoon; K02MR Chignik Lake; K07QZ Chistochina; K13SB Chitina; K06LG Chuathbaluk; K13SI Circle; K03GD Circle Hot Springs; K07SM Circle Hot Springs; K12NL Clarks Point; K09TV Coffman Cove; K13UO Cold Bay; K08KO Cooper Landing; K12MO Copper Center; K15AK Cordova; K09UK Council; K61DE Craig; K07ZR Crooked Creek; K09RN Deering; K17AF Delta Junction; K10LD Dillingham; K13UX Diomedea; K13RM Dot Lake; K09RF Eagle Village; K09TN Eek; K11SD Eek; K04KR Egegik; K09TA Eight Fathoms Bight; K11QW Ekwok; K09TK Elin Cove; K09QS Elim; K05IH Emmonak; K11RI

Ernestine; K09RP False Pass; K07RC Fort Yukon; K09TP Freshwater Bay; K11RG Gakona; K04LZ Galena; K09OR Gambell; K10MB Girdwood; K13UB Glennallen/Cooper La; K07QX Golovin; K04KT Goodnews Bay; K04NC Gravian & Pennock Is; K11QH Grayling; K02LW Gustavus; K07RF Haines; K12NW Halibut Cove; K58BI Healy; K09TB Hobart Bay; K08KP Hollis; K12NT Hollis; K07RJ Holy Cross; K11RK Homer/Seldovia; K07QV Hoonah; K04MC Hooper Bay; K09RY Hughes; K09QD Huslia; K09QI Hydrburg; K02MJ Hyder; K09SP Igiugig; K04KO Iliamna; K09SN Ivanof Bay; K09QP Kake; K09TM Kakhonak; K09QY Kaktovik; K09TR Kalskag; K09TX Kaltag; K09QK Karluk; K09SM Kasaan; K09UE Kasigluk; K23AF Kenai/Soldotna/Sterl; K21AH Ketchikan; K09RW Kiana; K09QW King Cove; K04KN King Salmon; K08KS King Salmon; K04LM Kipnuk; K09OZ Kivalina; K07TI Klawock; K04KQ Klukwan; K02KZ Kobuk; K13UY Kodiak; K07QW Koliganek; K09RG Kongiganak; K09SL Kotlik; K13UE Kotzebue; K02MB Koyuk; K03FZ Koyukuk; K09UJ Kwethluk; K11SC Kwigillingok; K13UK Kwigillingok; K07SK Labouchere Bay; K11RJ Lake Louise, etc.; K09QE Larsen Bay; K07TT Levelock; K11RW Lime Village; K05IR Long Island; K10MU Long Island; K07RX Manley Hot Springs; K09TQ Manokotak; K02KV Marshall; K09QC McGrath; K03GK McKinley Park; K04MD Mekoryuk; K09QJ Mentasta Lake; K07SL Metlakatla; K09TI Meyers Chuck; K05IK Minchumina; K09SZ Minchumina; K13TK Minto; K15AP Moose Pass; K13UM Mosquito Lake; K13TJ Mountain Village; K13TZ Naknek; K10MR Napakiak; K02MZ Napaskiak; K07SJ Napaskiak; K09TJ Naukatzi Bay; K09QM Nelson Lagoon; K55DE Nenana; K09QV New Stuyahok; K02LN Newtok; K10LU Nightmute; K04MB Nikolai; K09RK Nikolski; K39AA Ninilchik; K07RI Noatak; K13UG Nome; K09RQ Nondalton; K04KP Northway; K09RT Nuiqsut; K02KW Nulato; K13RN Old Harbor; K07QY Ouzinkie; K11QV Paxson; K13SV Pedro Bay; K09RM Pelican; K04MA Perryville; K21CK Petersburg; K02LI Pilot Point; K15AU Pilot Station; K02LV Pitka's Point; K09SY Point Baker; K09QN Point Hope; K09UC Point Lay; K09TL Port Alice; K07SH Port Alsworth; K09QB Port Graham; K13SC Port Graham; K13SA Port Heiden; K07RG Port Lions; K09SR Port Lions; K07SO Port Moller; K11QX Port Protection; K07TU Portage Creek; K09SX Quinhagak; K09RD Rampart; K02LA Red Devil; K09TC Rowan Bay; K04KU Ruby; K09SH Russian Mission; K09RA Sand Point; K07RD Savoonga; K02LS Scammon Bay; K09RL Selawik; K55DD Seward; K04KY Shageluk; K02LM Shaktoolik; K07QU Shaktoolik; K08KM Sheep Mountain; K12NO Sheep Mountain; K11QR Sheldon Point; K09RZ Shishmaref; K07RA Shungnak; K11QE Skagway; K04KX Slana; K13SM Slana; K07SX Sleetmute; K09RE St. George; K13SX St. Mary's; K09QX St. Michael; K09RB St. Paul; K09RR Stebbins; K09SV Steven's Village; K13SE Stony River; K04LN Takotna; K07RB Tanana; K09SW Tanunak; K13SJ Tatitlek; K13RO Telida; K09RO Teller; K07RH Tenakee Springs; K11QU Tetlin; K07SN Thorne Bay; K09QU Togiak; K13RR Tok/Tanacross/Tetlin; K11QG Toksook Bay; K24AG Trapper Creek/Talkee; K08ID Tuluksak; K09TF Tuntutulak; K09RC Unalakleet; K04KV Unalaska; K15AI Valdez; K09TV Venetie; K09QO Wainwright; K02LT Wales; K07SI Whales Pass; K11QT White Mountain; K09UB Whittier; K02ME Womens Bay; K21AF Wrangell; K09UA Yakutat.

Phone: 505-277-2121
 Fax: 505-277-2191
 Represented (legal): Dow, Lohnes & Albertson PLLC.
 LPTV Stations:
 New Mexico: K43AI Farmington; K49IL Tecolote.
 ETW Stations:
 New Mexico: KNME-TV Albuquerque.

ALLBRITTON COMMUNICATIONS CO.

808 17th St. NW
 Suite 300
 Washington, DC 20006
 Phone: 202-789-2130
 Fax: 202-530-0318
 Officers:
 Joe L. Allbritton, Chmn. Exec. Committee
 Robert L. Allbritton, Chmn. & Chief Exec. Officer
 Lawrence I. Hebert, Vice Chmn.
 Frederick J. Ryan Jr., Vice Chmn., Pres. & Chief Operating Officer
 Jerald N. Fritz, Sr. V.P., Legal & Strategic Affairs
 Stephen P. Gibson, Sr. V.P. & Chief Financial Officer

Ownership: Joe L. Allbritton.
 Represented (legal): Fulbright & Jaworski LLP.
 LPTV Stations:
 Alabama: WBMA-LP Birmingham.
 Commercial TV Stations:
 Alabama: WJSU-TV Anniston; WCFT-DT Tuscaloosa; WCFT-TV Tuscaloosa.
 Arkansas: KATV Little Rock; KATV-DT Little Rock.
 District of Columbia: WJLA-DT Washington; WJLA-TV Washington.
 Oklahoma: KTUL Tulsa; KTUL-DT Tulsa.
 Pennsylvania: WHTM-DT Harrisburg; WHTM-TV Harrisburg.
 South Carolina: WCIV Charleston; WCIV-DT Charleston.
 Virginia: WSET-DT Lynchburg; WSET-TV Lynchburg.
 Newspapers:
 Connecticut: Enfield Press
 Massachusetts: Longmeadow News; Wallace Pennysaver; The Westfield Evening News (published by Allbritton affiliate Westfield News Advertiser Inc.)

MARK C. ALLEN

4531 Shannon Place
 Redding, CA 96001
 Phone: 530-246-8782
 Fax: 530-547-4925
 E-mail: kmcatv@yahoo.com
 LPTV Stations:
 California: KSPP-LP Palm Springs; KACX-LP Red Bluff; KMCA-LP Redding.

ALMAVISION HISPANIC NETWORK INC.

Box 341440
 Los Angeles, CA 90034
 Phone: 213-622-4445
 Fax: 213-622-4443
 Officer:
 Juan Bruno Caamano, Pres.
 Represented (legal): Katten Muchin Zavis Rosenman.
 LPTV Stations:
 California: KTAV-LP Lancaster; K46GC Santa Barbara.

ALPHA & OMEGA COMMUNICATIONS LLC

314 S. Redwood Rd.
 Salt Lake City, UT 84104

Phone: 801-595-0056
 LPTV Stations:
 Idaho: KCLP-CA Boise.
 New Mexico: KYNM-LP Albuquerque.
 Utah: K58FT Huntsville.
 Commercial TV Stations:
 Utah: KMTW Salt Lake City.

AMKA BROADCAST NETWORK INC.

109 Bayview Blvd.
 Suite A
 Oldsmar, FL 34677
 Phone: 727-725-3500
 Fax: 813-814-7575
 Officer:
 Sotirios Agelatos, Pres. & Chief Exec. Officer
 LPTV Stations:
 Florida: WZRA-CA Oldsmar.

R. E. ANDREASSEN

HC 60
 Box 4860
 Delta Junction, AK 99737
 Phone: 907-895-5100
 LPTV Stations:
 Alaska: K100B Delta Junction.

ANET COMMUNICATIONS INC.

1026 Chorro St.
 No. 2
 San Luis Obispo, CA 93401
 LPTV Stations:
 California: KCCE-LP San Luis Obispo.

APEX BROADCASTING INC.

4307 Hwy. 39N
 Meridian, MS 39301
 LPTV Stations:
 Louisiana: KJEF-CA Jennings.

ARNOLD N. APPLEBAUM

14830 Valley View Ave.
 La Mirada, CA 90638
 LPTV Stations:
 California: KSBT-LP Santa Barbara.
 Other Holdings:
 Television holdings: Applebaum has 24% interest in Ranchos Palos Verde Broadcasters Inc., licensee of KXLA (TV) Ch. 44, Rancho Palos Verde, CA.

APPLE VALLEY TV ASSOCIATION INC.

Box 582
 Wenatchee, WA 98807-0582
 Phone: 509-663-0254
 Officer:
 Lonnie K. England, Pres. & Chief Exec. Officer
 LPTV Stations:
 Washington: KNEE-LP Malaga, etc..

AQUA-LAND COMMUNICATIONS INC.

60 Stage Coach Rd.
 Portage, IN 46368
 Phone: 219-767-1541
 Officer:
 Thomas W. Tittle, Pres. & Chief Operating Officer
 LPTV Stations:
 Indiana: W04CQ Chesterton.

ARACELIS ORTIZ CORP.

Box 532979
 Harlingen, TX 78552
 Phone: 956-421-2635
 E-mail: jackief@lafamiliatv.com

Ownership: Aracelis Ortiz, Pres., 46%; Julie Mejia, V.P., 27%; Veronica Ortiz, Treas., 27%.
 LPTV Stations:
 Arizona: KCOS-LP Phoenix.
 Oklahoma: KLHO-LP Oklahoma City.
 Texas: KSPG-LP Carrizo Springs; KADM-LP Corpus Christi; KNLA-LP New Braunfels; KRYM-LP Raymondville.

ARDMORE COMMUNITY HEALTH & EDUCATION ORGANIZATION INC.

Box 7
 Ardmore, OK 73401
 Phone: 580-223-8077
 LPTV Stations:
 Oklahoma: KCYH-LP Ardmore.

JOSE J. ARZUAGA

Box 980
 Quebradillas, PR 00678
 Phone: 787-895-2725
 Fax: 787-895-4198
 LPTV Stations:
 Puerto Rico: WQQZ-CA Ponce.

ASHEVILLE MEDIA GROUP LLC

335 Thomas Rd.
 Hendersonville, NC 28734
 Phone: 828-696-8017
 LPTV Stations:
 North Carolina: WAEN-LP Hendersonville.

ASOCIACION EVANGELISTICA CRISTO VIENE INC.

Box 949
 Camuy, PR 00627
 Phone: 787-898-5120
 Fax: 787-898-0529
 Officers:
 Jose J. Avila, Pres.
 Esther Robles, Secy.
 Ownership: Tito Apiles, 25%; Jose J. Avila, 25%; Edwin Tavarez, 25%; Vincente Vales, 25%.
 Represented (legal): Mitchell, Boyer & Associates PC.
 LPTV Stations:
 Puerto Rico: W54AQ Yauco.
 Commercial TV Stations:
 Puerto Rico: WCCV-DT Arecibo; WCCV-TV Arecibo.

ASPEN TELEVISION LLC

c/o Plum TV, 75 Industrial Rd.
 Box 610
 Wainscott, NY 11975
 Phone: 212-407-4965
 Officer:
 Chris Clowacki, Pres.
 Represented (legal): Katten Muchin Zavis Rosenman.
 LPTV Stations:
 Colorado: KSZG-LP Aspen.

ASSOCIATED CHRISTIAN TELEVISION SYSTEM INC.

4520 Parkbreeze Court
 Orlando, FL 32808
 Phone: 407-298-5555
 Officers:
 Claud Bowers, Chmn., Pres. & Chief Exec. Officer
 Angela Courte, V.P., Operations
 P. B. Howell Jr., V.P.
 Freeda Bowers, Secy.-Treas. & Chief Financial Officer

BOARD OF EDUCATION OF THE CITY OF ALBUQUERQUE

1130 University Blvd. NE
 Albuquerque, NM 87102-1798

Low Power TV/Translator Owners

Ownership: Non-profit organization.
Represented (legal): Baraff, Koerner & Olender PC.
LPTV Stations:
Florida: W69AY Alachua, etc..
Commercial TV Stations:
Florida: WACX Leesburg; WACX-DT Leesburg.

THE ATLANTA CHANNEL INC.

Box 9556
Panama City, FL 32407
LPTV Stations:
Georgia: WTHC-LP Atlanta.

ATLANTIC COAST COMMUNICATIONS INC.

Box 340
Holmdel, NJ 07733
Phone: 732-264-8766
LPTV Stations:
New York: W26CE New York.

AVN INC.

2567 Central Ave.
Augusta, GA 30904
Phone: 706-736-6700
E-mail: wbek@wbek.com
Officers:
Jeremy M. Coghlan, Pres. & Programming Dir.
M. J. Groothand, Exec. V.P., Mktg.
Ownership: Jeremy M Coghlan, Pres..
LPTV Stations:
Georgia: WBK-CA Augusta.

FRANK & LINDA AZEVEDO

2731 Iowa Ave.
Modesto, CA 95351
Phone: 204-577-0743
Officers:
Frank Azevedo, Chmn., Chief Exec. & Operating Officer
Linda Azevedo, Pres., Secy.-Treas. & Chief Financial Officer
LPTV Stations:
California: KAZV-LP Modesto.

AZTECA BROADCASTING CORP.

323 E. San Joaquin St.
Tulare, CA 93274
Phone: 559-686-1370
E-mail: ksvntv@aol.com
Officer:
Rolando Collantes, Pres.
Ownership: Harry J Pappas.
LPTV Stations:
Arizona: K24DK Bullhead City.
Florida: WTPH-LP Fort Myers.
Utah: KSVN-CA Ogden.

WILLIAM A. BARNHARDT

212 Rock St.
Pomeroy, OH 45769
Phone: 740-992-6558
Fax: 740-992-6556
E-mail: tv27@eurekanet.com
LPTV Stations:
Ohio: WJOS-LP Pomeroy.

BARRY TELECOMMUNICATIONS INC.

Box 6607
West Palm Beach, FL 33405
Phone: 561-737-8000
Fax: 561-369-3067
Officers:

Jeanne O'Laughlin, Chmn.
Jerry Carr, Pres. & Chief Exec. Officer
Phil DiComo, V.P., Development
Bernard Henneberg, V.P., Finance
Represented (legal): Schwartz, Woods & Miller.
LPTV Stations:
Florida: W44AY Fort Pierce.
ETV Stations:
Florida: WXEL-DT West Palm Beach; WXEL-TV West Palm Beach.
Other Holdings:
Radio.

BCB INC.

525 E. Tennessee St.
Florence, AL 35630
Phone: 256-764-8170
Fax: 256-764-8340
Officers:
Benny Carle, Chmn. & Chief Exec. Officer
Benjy Carle, Chief Operating Officer & Programming Dir.
Jay Carle, Chief Financial Officer

Ownership: Benny Carle.
LPTV Stations:
Alabama: WBCF-LP Florence; WXFL-LP Florence.
Other Holdings:
Radio.

B COMMUNICATIONS JOINT VENTURE

1106 Concho St.
Corpus Christi, TX 78407
Phone: 361-289-0125
Ownership: Gerald Benavides, 50%; Albert Benavides, 25%; Rick Benavides, 25%.
LPTV Stations:
Florida: W43CB Matecumbe.
Texas: KFLZ-CA San Antonio.

BEACH TV OF SOUTH CAROLINA INC.

Box 9556
Panama City Beach, FL 32407
Phone: 904-234-2773
LPTV Stations:
South Carolina: WGSC-LP Myrtle Beach; WGSJ-LP Myrtle Beach.

BEACH TV PROPERTIES INC.

8317 Front Beach Rd.
Suite 23
Panama City, FL 32407
Phone: 850-234-2773
E-mail: jud@touristnet.net
Officers:
Jud Colley, Pres.
Tonita Davis, Secy.-Treas.
Ownership: Jud Colley, 50%; Tonita Davis, 50%.
LPTV Stations:
Florida: WDES-CA Destin; WCAY-LP Key West; W46AN Panama City; WPFN-CA Panama City.
Louisiana: KNOV-LP New Orleans.
Commercial TV Stations:
Florida: WAWD Fort Walton Beach; WAWD-DT Fort Walton Beach; WPCT Panama City Beach.

BEARTOOTH COMMUNICATIONS CO.

1500 Foremaster Lane
Las Vegas, NV 89101
Phone: 702-642-3333

LPTV Stations:
Montana: K50IQ Great Falls.

BEAR VALLEY BROADCASTING INC.

41506 Big Bear Blvd.
Box 1634
Big Bear Lake, CA 92315
Phones: 909-878-4886; 909-522-9063
Fax: 909-866-8452
LPTV Stations:
California: K06MU Big Bear Lake Valley.

BEAVER CITY CORP.

60 W. Center St.
Beaver, UT 84713
Phone: 435-438-2451
LPTV Stations:
Utah: K07GY Beaver, Adamsville & North Cre; K09CS Beaver, Adamsville & North Cre; K11CX Beaver, Adamsville & North Cre; K13CV Beaver, Adamsville & North Cre.

BECKER BROADCAST SYSTEMS

517 S. 7th
Kiowa, KS 67070
LPTV Stations:
Kansas: K36DE Kiowa.

VIRGINIA M. BECKER

Box 1300
Hawthorne, NV 89415
Phone: 702-945-1300
LPTV Stations:
Nevada: K13WI Hawthorne.

BEECH STREET COMMUNICATIONS

601 Beech St.
Box 1469
Texarkana, AR 75504
Phone: 870-774-3500
Fax: 870-774-3600
Officers:
Bill Steeger, Pres.
Burns Barr, Chief Exec. Officer
Larry Crank, Chief Financial Officer
LPTV Stations:
Arkansas: KLFI-LP Texarkana.

BELIEVER'S BROADCASTING CORP.

Box 1189
Quincy, IL 62306
Phone: 217-228-1616
Fax: 217-228-0966
E-mail: wtjr@motion.net
Officers:
Carl Geisendorfer, Pres.
Kenneth Geisendorfer, Chief Exec. Officer
Jason Geisendorfer, Secy.-Treas.
LPTV Stations:
Illinois: WEIL-LP Effingham.
Commercial TV Stations:
Illinois: WTJR Quincy; WTJR-DT Quincy.

BELO CORP.

Box 655237
Dallas, TX 75265
Phone: 214-977-6606
Fax: 214-977-6603
E-mail: Isalzberger@belo.com
Web site: <http://www.belo.com>
Officers:
Colleen B. Brown, Sr. V.P., Business Development

Robert W. Decherd, Chmn., Pres. & Chief Exec. Officer
Scott L. Baradell, V.P., Corp. Communications
Daniel J. Blizzard, V.P., Operations
James M. Moroney III, Publisher & Chief Exec. Officer, The Dallas Morning News
Kathleen A. Cholette, V.P., Tax
Jack Sander, Pres., Media Operations
Dunia A. Shive, Exec. V.P., Media Operations
Marian Spitzberg, Sr. V.P., Human Resources
Donald F. Cass, Jr., Sr. V.P. & Group Exec.
Jon E. Roe, V.P. & Chief Technology Officer
Brenda C. Maddox, V.P., Treas.
Janice E. Bryant, V.P., Controller
Stephen E. Shelton, V.P., Internal Audit
Carey P. Hendrickson, V.P., Investor Relations
DeDe Lea, V.P., Govt. Affairs
David S. Boone, Sr. V.P., Finance
Rickey D. Lutz, V.P., Technology Programs
John L. (Jack) Sander, Exec. V.P., Media Operations & Pres., Television Group
Dennis A. Williamson, Sr. V.P. & Chief Financial Officer

Richard J. Keilty, Sr. V.P., Television Group
Lee R. Salzberger, Sr. V.P., Admin.
Glenn C. Wright, Sr. V.P., Television Group
J. William Mosley, V.P., Operational Analysis
Ownership: Publicly held.

LPTV Stations:
Arizona: K34EE Cottonwood & Prescott; K57BO Globe & Miami; K23CD Tucson.

Idaho: KTFT-LP Twin Falls.
New Mexico: K31BX Carlsbad.

Oregon: K29AZ Newport; K08KN Prineville.
Commercial TV Stations:
Arizona: KASW Phoenix; KASW-DT Phoenix; KTVK Phoenix; KTVK-DT Phoenix; KMSB-DT Tucson; KMSB-TV Tucson; KTTU-DT Tucson; KTTU-TV Tucson.

Idaho: KTVB Boise; KTVB-DT Boise.
Kentucky: WHAS-DT Louisville; WHAS-TV Louisville.

Louisiana: WWL-DT New Orleans; WWL-TV New Orleans.

Missouri: KMOV St. Louis; KMOV-DT St. Louis.

North Carolina: WCNC-DT Charlotte; WCNC-TV Charlotte.

Oregon: KGW Portland; KGW-DT Portland.
Texas: KVUE Austin; KVUE-DT Austin; WFAA-DT Dallas; WFAA-TV Dallas; KHOU-DT Houston; KHOU-TV Houston; KENS-DT San Antonio; KENS-TV San Antonio.

Virginia: WVEC-DT Hampton; WVEC-TV Hampton.

Washington: KONG-DT Everett; KONG-TV Everett; KING-DT Seattle; KING-TV Seattle; KREM-DT Spokane; KREM-TV Spokane; KSKN Spokane; KSKN-DT Spokane.

Newspapers:
California: The Press-Enterprise, Riverside
Rhode Island: The Providence Journal, Providence

Texas: Denton Record-Chronicle, Denton; The Dallas Morning News, Dallas

Other Holdings:
Cable Network: TXCN (Texas Cable News); Local News on Cable (Norfolk-Hampton, VA); NewsWatch on Channel 15 (New Orleans); NorthWest Cable News Network
Data service: Belo Interactive Inc..

GERALD G. BENAVIDES

11737 Nelon Dr.
Corpus Christi, TX 78410
Phone: 361-241-4354
E-mail: kbgstv51@aol.com
LPTV Stations:
Florida: WFW-LP Miami.

Texas: KCCZ-LP Corpus Christi; KVFV-LP Fort Worth; KBFV-LP Gainesville; KTXU-LP San Marcos; K35DI Somerville.

YING HUA BENNS

1225 Connecticut Ave. NW
Washington, DC 20036
LPTV Stations:
Tennessee: WYHB-CA Chattanooga.

BETA BROADCASTING INC.

5050 Edison Ave.
No. 219
Colorado Springs, CO 80915
Phone: 719-578-0517
Fax: 719-574-7776

Officers:
Jack Connelly, Chmn. & Pres.
Jack Manning, Secy.-Treas.
Ownership: Jack Connelly; Zoe Connelly; Jack Manning; Norma Dee Manning.
LPTV Stations:
Colorado: KJCS-LP Colorado Springs.

BETHANY WORLD PRAYER CENTER INC.

13855 Plank Rd.
Baker, LA 70714
Phone: 225-774-1700
Fax: 225-774-7785
LPTV Stations:
Louisiana: WLFT-CA Baton Rouge.

BETHEL BROADCASTING INC.

Box 468
Bethel, AK 99559
Phone: 907-543-3131
Fax: 907-543-3130

Officers:
Andrew Guy, Pres.
John A. McDonald, Chief Operating Officer
Jan Debnam, Chief Financial Officer
Jennifer DuFord, Mktg. Dir.
Allen Auxier, Programming Dir.
Joe Seibert, Engineering Dir.
Represented (legal): Wilkinson, Barker, Knauer & Quinn.
LPTV Stations:
Alaska: K15AV Bethel; K21AO Bethel.
ETV Stations:
Alaska: KYUK-TV Bethel.
Other Holdings:
Radio.

BETHEL SANITARIUM

5825 Kuiken
Evansville, IN 47710
Phone: 812-428-6348
LPTV Stations:
Indiana: W23BV Evansville; W66CT Mount Vernon.

BETTER LIFE TELEVISION INC.

36505 Ditch Creek Rd.
Rogue River, OR 97537
Phone: 541-582-8024
E-mail: dwagner@cdsnet.net
Officers:

Robert Heisler, Pres.
Delmer Wagner, V.P.
Mary Nations, Secy.
Richard Trautwein, Treas.
Ownership: Robert L Heisler; Delmer Wagner; Olin Nations; Forrest Bigger; Jean Cline; Del Cline; Merlin Fjarli; Gordon Hewlett; Jim Hulse; Lowell Huffman; Chad McComas; Roy Moses; Mary Nations; Ann Reed; Arlen Sprode; Richard Surroz; Richard Trautwein, each, 4.7%.

Represented (legal): Donald E. Martin.
LPTV Stations:
Oregon: K48GO Cave Junction; K44FH Coos Bay; K22FC Grants Pass; K47GI Grants Pass; K48IW Kalmath; K52EE Medford; K56FN Merlin; K47HT Roseburg.

Commercial TV Stations:
Oregon: KBLN Grants Pass.

RONALD A. BEVINS

713 W. Yakima Ave.
Yakima, WA 98902
Phone: 509-452-8817
Fax: 509-248-7499
LPTV Stations:
Washington: K29FF Kennewick; K23FU Kennewick & Pasco; K04OI Pasco & Kennewick; K13WP Sunnyside; K08LU Sunnyside-Grandview; K49GF Wapato & Toppenish; K39FU Yakima; K43GY Yakima; K49GF Yakima.

TONY RUSSELL BICKEL

Box 0248
3351 Hwy. 125 N
Sparta, MI 65753-0248
Phone: 417-581-6850
E-mail: trbickel@earthlink.net
LPTV Stations:
Oklahoma: KELF-LP Grove.

BILTMORE BROADCASTING CORP.

15304 Sunset Blvd.
Suite 204
Pacific Palisades, CA 90272
Phone: 310-454-8673
Fax: 310-454-4983
Officers:
Paul A. Zevnik, Pres. & Secy.
Walter F. Ulloa, V.P.
Ownership: Walter F Ulloa, 50%; Paul A Zevnik, 50%. For Ulloa's & Zevnik's other interests, see Entravision Communications Co. LLC.

Represented (legal): Thompson, Hine & Flory.
LPTV Stations:
California: K17EO Palm Springs; KBAB-LP Santa Barbara.
Nevada: KLSV-LP Las Vegas.

BIP INC.

Suite 100
100 Carpenter Dr.
Sterling, VA 20164
Ownership: Mel Eleazer, Principal.
LPTV Stations:
Virginia: W54BT Roanoke.

BIRACH BROADCASTING CORP.

21700 Northwestern Hwy., Tower 14
Suite 1190
Southfield, MI 48075
Phone: 248-557-3500
LPTV Stations:
California: KJLR-LP Lucerne Valley; KJLR-LP Lucerne Valley.

BLACK HAWK COLLEGE

6600 34th St.
Moline, IL 61265-5899
Phone: 309-796-2424
Fax: 309-796-2484
Officers:
Steve Spivey, Chmn.
Glenn Doyle, Vice Chmn.
Keith Miller, Pres.

LPTV Stations:
Illinois: W48CK Sterling.
ETV Stations:
Illinois: WQPT-DT Moline; WQPT-TV Moline.

BLACKTAIL TV TAX DISTRICT

Box 609
Lakeside, MT 59922
Phone: 406-857-2131
LPTV Stations:
Montana: K44FR Big Fork; K52BL Blacktail, etc.; K10LP Polson; K411W Polson.

ELLIOT B. BLOCK

2212 Losantiville Ave.
Cincinnati, OH 45237
Phone: 513-531-8835
Fax: 513-351-8898
LPTV Stations:
Ohio: WBQC-CA Cincinnati; WOTH-LP Cincinnati.

BLUE BONNET COMMUNICATIONS INC.

205 W. College St.
Lake Charles, LA 70605
Phone: 337-477-2827
Officer:
Lester Langley Jr., Chief Financial Officer
LPTV Stations:
Texas: KUUL-LP Beaumont.

BLUE EARTH-NICOLLETT-FARIBAULT COOP. ELECTRIC ASSN.

Hwy. 169 S
Box 8
Mankato, MN 56002
Phone: 507-387-7963
LPTV Stations:
Minnesota: K58FC Frost; K60FY Frost; K62FH Frost; K59FN Jackson; K61GE Jackson.

BLUE MOUNTAIN BROADCASTING ASSN. INC.

715 S.E. 12th St.
Box 205
College Place, WA 99324
Phone: 509-529-9149
Fax: 509-529-0661
E-mail: manager@bluemtv.com
Officers:
Roger Johnson, Chmn. & Pres.
Jim Forsyth, Secy.
Ben Wiedemann, Treas.
Ownership: Walla Walla Valley Seventh-Day Adventist Church.
LPTV Stations:
Oregon: K21EK Pendleton.
Washington: K36EW College Place; K22BI Walla Walla; K28FT Walla Walla.

BLUE MOUNTAIN TRANSLATOR DISTRICT

Box 901
La Grande, OR 97850
Phone: 541-963-0196
LPTV Stations:
Oregon: K55JS Baker City; K31GN La Grande.

BLUE SKIES BROADCASTING CORP.

5220 Campo Rd.
Woodland Hills, CA 91364
Phone: 818-884-0440
Ownership: Robert Ruiz.

LPTV Stations:
California: KSKT-CA Escondido & San Marcos.

BLUESTONE TV HOLDINGS INC.

8202 Shannon Way
Wichita, KS 67206
Phone: 316-634-1678
Officers:
Sandi DiPasquale, Pres. & Chief Exec. Officer
Albert J. Dobron, V.P. & Treas.
Richard L. Essex Jr., V.P. & Secy.
Ownership: Providence Equity Partners Inc., 75%; BlueStone Television LLC, 24.6%; PEPI ownership; Glenn M. Creamer; Jonathan M. Nelson; Paul J. Salem, managing members; BTLLC ownership; Providence Equity Partners IV LP, 99.5%.

LPTV Stations:
California: K12JJ Benbow & Garberville Airport a; K04EZ Big Bend & Bush Bar; K36BT Blue Lake; K05DQ Burney, etc.; K05BR Dunsmuir, Castella & Mount Sha; K33DI East Weed; K04EQ Fort Jones, etc.; K20CN Fortuna/Rio Dell; K45DS Freshwater, Pidgeon Point & Co; K05EQ Green Point, etc.; K25CI Klamath; K27BH Lake Shastina; K02FF Lakehead; K11LD Likely; K05JK Mineral; K03FU Mountain Gate; K15CX Oroville; K05EM Paradise; K51EG South Eureka & Loleta; K34BW Willow Creek; K13LO Yreka & Montague.
Idaho: K10HC Mullan.

Montana: K34FI Bozeman; K42BZ Bozeman; K51DW Dillon; K02AO Eureka, Gateway & Rexford area; K14IU Frenchtown; K10HZ Pony; K02OL Seeley Lake; K35DJ Three Forks; K10HL Virginia City; K09KH Watkins, etc..
Texas: KTES-LP Abilene; KTXE-LP San Angelo.
Commercial TV Stations:
California: KAEF Arcata; KAEF-DT Arcata; KRCR-DT Redding; KRCR-TV Redding.
Montana: KTVM Butte; KTVM-DT Butte; KCFW-DT Kalispell; KCFW-TV Kalispell; KECI-DT Missoula; KECI-TV Missoula.
Texas: KTXS-DT Sweetwater; KTXS-TV Sweetwater.
Virginia: WCYB-DT Bristol; WCYB-TV Bristol.

BMP 100.5 FM LP

201 Main St.
Suite 2001
Fort Worth, TX 76102
Phone: 817-335-5999
Represented (legal): Skadden, Arps, Slate, Meagher & Flom LLP.
LPTV Stations:
Texas: KNEX-LP Laredo.

BONNEVILLE INTERNATIONAL CORP.

55 North 300 West, Box 1160
Broadcast House
Salt Lake City, UT 84110-1160
Phone: 801-575-7500
Fax: 801-575-7548
Officers:
James B. Jacobson, Chmn.
Bruce T. Reese, Pres. & Chief Exec. Officer
Robert A. Johnson, Exec. V.P. & Chief Operating Officer
Glenn N. Larkin, Sr. V.P. & Chief Financial Officer
David K. Redd, V.P., Secy. & Gen. Counsel
Ownership: Deseret Management Corp.; DMC ownership; The First Presidency of the Jesus Christ of the Latter-Day Saints..
Represented (legal): Wilkinson, Barker, Knauer & Quinn.
LPTV Stations:
Utah: K24FE Beaver; K20GJ Bloomington; K07ED Enterprise; K11QQ Hildale, UT & Cane Beds, AZ; K08EN Pine Valley & Central.

Low Power TV/Translator Owners

K05AR Rockville; K07CG Toquerville; K08B0 Virgin.

Commercial TV Stations:

Utah: KSL-DT Salt Lake City; KSL-TV Salt Lake City.

Newspapers:

Utah: The Deseret News, Salt Lake City (operated by Deseret News Publishing)

Other Holdings:

Production: Video West (Salt Lake City)
Service company: Media/Paymaster Plus Corp. (Salt Lake City) provide payroll and signatory services; Bonneville Entertainment Co. (Los Angeles); Bonneville Communications (Salt Lake City) provides advertising agency services.

THE BON-TELE NETWORK

168 Canterbury Lane
McMurray, PA 15317
Phone: 412-531-6678

Fax: 412-531-5727

Ownership: Nancy B Hahn, Pres. & Chief Exec. Officer.

LPTV Stations:

Pennsylvania: W63AU Pittsburgh.

BORDER TV CLUB

303 5th St. N
Box 797
Shelby, MT 59474
Phone: 406-339-2421

E-mail: mcranch@direcway.com

LPTV Stations:

Montana: K63AQ Sweetgrass, etc.; K65DK Sweetgrass, etc..

BOSTON BROADCASTING CORP.

1740 H. Dell Range Blvd.
Suite 198
Cheyenne, WY 82009

LPTV Stations:

Massachusetts: WFXZ-CA Boston.
Pennsylvania: WPHA-CA Philadelphia.

MURPHY D. BOUGHNER

305 N. Pine St.
Box 186
Nowata, OK 74048
Phone: 918-273-2212

Fax: 918-599-4252

LPTV Stations:

Oklahoma: KGCT-LP Nowata.

BOULDER TV TRANSLATOR ASSN.

Box 146
Boulder, MT 59632
Phones: 406-225-3376; 406-225-3820

Officers:

Ralph R. Simons, Pres. & Secy.-Treas.
William Shoquist, Chief Operating Officer
LPTV Stations:
Montana: K27CD Boulder; K36CX Clancy.

BOWLIN & JOHNSON

1200 Renfro Tower Rd.
Talladega, AL 35160
LPTV Stations:
Alabama: W50B0 Ashville.

HARVEY BOWLIN SR.

1200 Renfro Tower Rd.
Talladega, AL 35160
Phone: 256-268-0731

LPTV Stations:

Alabama: W63CK Talladega; WOIL-LP Talladega.

THE BOX WORLDWIDE LLC

1211 Collins Ave.
Miami Beach, FL 33139
Phone: 615-674-5000

Fax: 615-833-0758

LPTV Stations:

Alabama: WBXA-CA Birmingham; WBXM-CA Montgomery.
Florida: WBXG-CA Gainesville; WBXJ-CA Jacksonville, Arlington & Avon; WZCX-CA Orlando; WBXT-CA Tallahassee.
Georgia: WXSX-CA Savannah.
Illinois: WBXC-CA Champaign & Urbana.
Indiana: WBXI-CA Indianapolis.
Iowa: WBXF-CA Des Moines.
Louisiana: WBXN-CA New Orleans; KBXS-CA Shreveport.
North Carolina: WUBX-CA Durham & Weaver; WBXU-LP Raleigh.
Tennessee: WBXP-CA Memphis.

BOZEMAN TRAIL COMMUNICATIONS

1500 Foremaster Lane
Las Vegas, NV 89101
Phone: 702-642-3333

LPTV Stations:

Nebraska: K65GE Columbus/Fremont.
Wyoming: KCHY-LP Cheyenne.

WILLIAM G. BRADY DBA BRADY BROADCASTING

2230 Methow Court
Post Falls, ID 83854
Phone: 509-216-2777

E-mail: bill@bradybroadcasting.com

LPTV Stations:

Idaho: K61HN Lewiston.

BRECHNER MANAGEMENT CO.

Box 531103
Orlando, FL 32853
Phone: 407-423-4431
Fax: 407-843-0704

Officers:

Marion B. Brechner, Pres.
Berl Brechner, V.P. & Treas.
Ownership: Marion Brechner; Berl Brechner.
Brechners also have interest in Delmarva Broadcast Service GP, see listing.

Represented (legal): Cohn & Marks.

LPTV Stations:

Kansas: K39BR Junction City; K58CX Lawrence.
Commercial TV Stations:
Kansas: KTKA-DT Topeka; KTKA-TV Topeka.
Other Holdings:
Outdoor advertising: Great Outdoor Advertising Inc., Wilmington, OH.

BRIMARC COMMUNICATIONS

Box 231897
Encinitas, CA 92023-1897
Phone: 760-753-6636

Officer:

Steve Cilurzo, Pres.
LPTV Stations:
California: KDIG-LP Encinitas.

BROADCAST GROUP LTD.

5925 Cromo Dr.
El Paso, TX 79912
Phone: 915-577-0045

Ownership: Broadcast Group Management LLC, Gen. Partner. votes; 1% equity; Alfonso Cabada De La O, Ltd. Partner, 54% equity; Sergio Cabada A, Ltd. Partner, 25% equity; Cabafam Inc., Ltd. Partner, 20% equity.

LPTV Stations:

Arizona: K28FM Yuma.
California: K36FO Calexico.
Texas: K40FJ El Paso; K40FW El Paso.

BROADLAND PROPERTIES INC.

Box 11757
Zephyr Cove, NV 89448-4757
Phone: 775-586-1515

E-mail: linda@kbitv.com

Officers:

Linda K. Trumbly, Pres.
Warren L. Trumbly, V.P., Secy. & Treas.
Ownership: Linda K. Trumbly.
Represented (legal): Irwin, Campbell & Tannenwald PC.

LPTV Stations:

California: KAXT-CA Santa Clara-San Jose.

BROWNING PUBLIC SCHOOLS

129 First Ave. SE
Browning, MT 59417
Phone: 406-338-2715

LPTV Stations:

Montana: K57FM Browning.

BROWNSVILLE BROADCASTING LLC

Box 1513
Corpus Christi, TX 78403
Phone: 361-883-1763
Fax: 361-883-3160

Officer:

Amanda Orrick, Chmn.
Ownership: Amanda Orrick; Michael Mintz.
LPTV Stations:
Texas: KBDF-LP Brownsville.

BRUCE INDEPENDENT TV INC.

403 W. Calhoun
Bruce, MS 38915-0580
Phone: 662-983-2801
Fax: 662-983-2814
E-mail: tv7@tycom.net

Officers:

William E. Morgan, Pres. & Chief Exec. Officer
Bill Morgan, Chief Operating Officer & Mktg. Dir.
Ann Morgan, Chief Financial Officer
Ownership: William E. Morgan.
LPTV Stations:
Mississippi: W07BN Bruce.

BRUNO-GOODWORTH NETWORK INC.

514 Chautauqua St.
Pittsburgh, PA 15214
Phone: 412-322-5526
LPTV Stations:
Pennsylvania: WNNB-LP Beaver; W56CL New Castle; WBGN-LP Pittsburgh.

BRYANT BROADCASTING CO.

200 E. Spring St.
Lebanon, TN 37087
Phones: 615-444-7211; 615-444-8206
Fax: 615-444-7215
Ownership: Dr. Joe F. Bryant, Chmn., Pres. & Chief Exec. Officer.
LPTV Stations:
Tennessee: W11BD Lebanon.
Commercial TV Stations:
Tennessee: WJFB Lebanon; WJFB-DT Lebanon.

BSA INVESTMENT

11 Alice Court
South St. Paul, MN 55075

Phone: 612-451-9197

LPTV Stations:

Iowa: K19DX Iowa Falls, etc.; K27EW Iowa Falls, etc.; K61GF Iowa Falls, etc.; K69GZ Iowa Falls, etc..

BUDD BROADCASTING CO. INC.

4190 N.W. 93rd Ave.
Gainesville, FL 32653
Phone: 352-375-5300
Fax: 352-371-9353

E-mail: buddman@gru.net

Officers:

Harvey M. Budd, Pres.
Carol Hennes, V.P.
Ilene S. Budd, Secy.-Treas.
Ownership: Harvey M. Budd; Ilene Budd.

LPTV Stations:

Florida: WJXE-LP Lake City; WBPB-LP West Palm Beach.
Kentucky: WKUG-LP Glasgow; WKUT-LP Glasgow.

K. SANDOVAL BURKE

1644 Conestoga St.
Suite 2
Boulder, CO 80301-2727
Phone: 303-443-4243
LPTV Stations:
Louisiana: KLFT-LP Lafayette.

BUSINESS WORLD BROADCASTING PARTNERS

2706 W. Burbank Blvd.
Burbank, CA 91505
Phone: 818-845-1270
Ownership: Miguel Torresblanco, Gen. Partner.
Represented (legal): Michael Couzens.
LPTV Stations:
California: K06MB Indio.

CABALLERO TELEVISION LLC

299 Alhambra Circle
No. 510
Coral Gables, FL 33134
Phone: 305-648-0065
Fax: 305-648-0068
E-mail: sales@masmusica.tv
Web site: <http://www.masmusica.tv>
Officers:
Rosamaria Caballero, Pres.
Eduardo Caballero, Chief Exec. Officer
Peter J. Stafford, Chief Financial Officer

Branch Office:

TEXAS:
3310 Keller Springs Rd.
No. 105
Carrollton, TX 75006
Phone: 972-503-6800

Ownership: Eduardo Caballero; Rosamaria Caballero.

LPTV Stations:

California: KZMM-CA Fresno; KHMM-LP Hanford; KMUM-LP Sacramento; KQMM-LP Sacramento; KMMD-CA Salinas; KMMA-LP San Luis Obispo; KVMM-CA Santa Barbara; KQMM-CA Santa Maria; KMMW-LP Stockton.
Texas: KGBS-CA Austin; KGBS-CA Austin; KGMM-CA San Antonio.

Other Holdings:

Caballero TV & Cable Sales Inc. Rep firm for independent Spanish -language TV stations.; Mas Musica TeVe Network Youth-oriented Spanish language music programming.

CABLE SERVICES INC.

308 2nd St. NW
Box 11995
Jamestown, ND 58402-8645
Phones: 701-252-5281; 701-252-2225
E-mail: ralph@csicable.com;
info@csicable.com
Web site: http://www.csicable.com

Officer:
Roy A. Sheppard, Chief Exec. & Operating
Officer
LPTV Stations:
North Dakota: KCSI-LP Windsor.

**CABLE VIDEO PRODUCTIONS
INC.**

1051 Tallapoosa St.
Box 1046
Alexander City, AL 35010
Phones: 205-234-0426; 205-234-6464
Fax: 205-234-0088
Officers:
Larry D. Ray, Pres.
Jackson Mitchell, Chief Exec. & Operating
Officer

Ownership: Larry D Ray.
Represented (legal): Allen Campbell.
LPTV Stations:
Alabama: WAXC-LP Alexander City; WETU-LP
Montgomery.

**CALIFORNIA-OREGON
BROADCASTING INC.**

125 S. Fir St.
Box 1489
Medford, OR 97501
Phone: 541-779-5555
Fax: 541-779-1151
E-mail: cobiaadmin@kobi5.com
Web site: http://
www.localnewscomesfirst.com

Officer:
Patricia C. Smullin, Pres. & Owner
Ownership: Patricia C Smullin.
Represented (legal): Wiley, Rein & Fielding.
LPTV Stations:
California: K22DS Crescent City, etc.; K05ET
Likely; K47DV South Yreka.
Oregon: K30BN Coos Bay; K14GW Corvallis;
K13JQ Empire & North Bend; KEVU-LP
Eugene; K57EL Eugene & Springfield; K02FT
Gold Hill; K13JR Jacksonville & Old Military
Rd; K07NR Lakeview, etc.; K32FI Yoncalla.
Commercial TV Stations:
Oregon: KLSR-DT Eugene; KLSR-TV Eugene;
K0TI Klamath Falls; K0BI Medford; K0BI-DT
Medford, KPIC Roseburg.

**REGENTS OF THE U. OF
CALIFORNIA**

300 Lakeside Dr., 8th Floor
Office of the President
Oakland, CA 94612-3550
Phone: 510-987-0373
LPTV Stations:
California: K35DG La Jolla.

**JEWEL B. CALLAHAM
REVOCABLE TRUST**

Box 548
Broken Bow, OK 74728
Phone: 405-584-3340
Ownership: Esta Callaham; John B Callaham;
Angela G Wisenhunt.
LPTV Stations:
Oklahoma: K28DJ Broken Bow.
Other Holdings:
Telephone: Pine Telephone Co. Inc.

CALOOSA TELEVISION CORP.

Box WKPT
Kingsport, TN 37662
Phone: 423-246-9578
LPTV Stations:
Florida: WEVU-CA Fort Myers; WBSP-CA
Naples.

ROBERT M. CAMPBELL

15560 Edgewood Court
Eden Prairie, MN 55346
Phone: 612-937-1466
LPTV Stations:
Iowa: K25FA Iowa Falls; K47EK Iowa Falls;
K53FD Iowa Falls; K55GV Iowa Falls, etc..

CAMPBELLSVILLE U.

One University Dr.
Campbellsville, KY 42718
Phone: 502-465-8158
LPTV Stations:
Kentucky: W04BP Campbellsville.
Other Holdings:
Radio.

CAMP VERDE TV CLUB

1575 S. Roadrunner Lane
Cam Verde, AZ 86322
Phone: 928-567-3433
LPTV Stations:
Arizona: K21GE Camp Verde; K23FZ Camp
Verde.

CANAL PLUS LLC

10275 Collins Ave.
Suite 1231
Bal Harbour, FL 33154
Phone: 305-608-8669
Officer:
Barbara Laurence, Pres.
LPTV Stations:
Texas: KBNB-LP San Antonio.

**CAPITAL BROADCASTING
CORP.**

513 Camino Real
Redondo Beach, CA 90227
Phone: 310-540-4466
Fax: 310-540-4006
Ownership: Robert Ruiz, majority owner.
LPTV Stations:
California: KSKP-CA Oxnard; KSKJ-CA Van
Nuys.

**CAPITOL BROADCASTING CO.
INC.**

3333 Wrightsville Ave.
Suite G
Wilmington, NC 28403
Phone: 910-798-0000
Officers:
James F. Goodman, Pres. & Chief Exec.
Officer

John M. Brennan, Sr. V.P., Finance & Treas.
Frederick R. Barber, Sr. V.P., Bcstg.
W. Ben Waters, V.P., Administration
George W. Habel, V.P., Radio Networks/Sports
Michael D. Hill, V.P., Gen. Counsel
Thomas G. Allen, V.P.
Louise S. Stephenson, Secy.

Ownership: Capitol Holding Co. Inc., 96.4%;
A.J. Fletcher Foundation, 3.6%; CHCI
ownership; James F. Goodman, 96%.
Represented (legal): Fletcher, Heald & Hildreth
PLC.

LPTV Stations:
North Carolina: WILM-LP Wilmington.
Commercial TV Stations:
North Carolina: WJZY Belmont; WJZY-DT
Belmont; WRAL-DT Raleigh; WRAL-TV
Raleigh; WRAZ Raleigh; WRAZ-DT Raleigh.
South Carolina: WWWB Rock Hill; WWWB-DT
Rock Hill.
Other Holdings:
Telecommunications company: Microspace
Communications Corp..

CARLIN TELEVISION DISTRICT

Box 787
Carlin, NV 89822
Phone: 702-754-6897
Officers:
Howard R. Wright, Chmn.
LaDawn Lawson, Secy.
Ownership: Community owned--Carlin, NV.
LPTV Stations:
Nevada: K30CD Carlin; K35BR Carlin; K54DV
Carlin; K60AF Carlin; K62AE Carlin.

**CAROLINA CHRISTIAN
BROADCASTING CO.**

Box 1616
Greenville, SC 29602
Phone: 864-244-1616
Fax: 864-292-8481
E-mail: genebechtel@aol.com
Officers:
James H. Thompson, Pres. & Gen. Mgr.
Norvin C. Duncan, Asst. to Pres.
Ownership: James H Thompson, 92%;
remainder unissued.
Represented (legal): Bechtel & Cole, Chartered.
LPTV Stations:
Georgia: WHDS-LP Savannah.
North Carolina: WJVV-LP Asheville; W47CK
Shallotte.
South Carolina: W66DE Florence; W65DS
Honea Path.
Commercial TV Stations:
South Carolina: WGG5-DT Greenville; WGG5-TV
Greenville.
Other Holdings:
TV Translator: Owns TV Translators.

**CARTER BROADCASTING
CORP.**

20 Park Plaza
Suite 720
Boston, MA 02116
Phone: 617-423-0210
Officers:
Kenneth R. Carberry, Pres.
Lorayne Carberry, V.P.
Joyce Scott, Secy.
Dale O'Hayer, Treas.
Ownership: Kenneth R Carberry.
Represented (lega): Garver, Schubert & Barer.
LPTV Stations:
Massachusetts: WCRN-LP Leicester.
Other Holdings:
Radio.

**CASPER COMMUNITY
COLLEGE DISTRICT**

125 College Dr.
Casper, WY 82601
LPTV Stations:
Wyoming: K06KH Casper.

**CATAMOUNT BROADCAST
GROUP**

71 East Ave.
Norwalk, CT 06851

Phone: 203-852-7164
Fax: 203-852-7163
Officers:
Ralph E. Becker, Pres. & Chief Exec. Officer
Daniel J. Duman, Chief Financial Officer
Ownership: BCI Partners, Inc. Principal.
Represented (legal): Cohn & Marks.
LPTV Stations:
California: K04PQ Jones Valley Park; K11JU
Quincy.

Commercial TV Stations:
California: KHSL-DT Chico; KHSL-TV Chico.
North Dakota: KXJB-TV Valley City.

**ANGELINA L. CATERINO
ADMINISTRATRIX**

240 Woodcrest Rd.
Rochester, NY 14616
Phone: 585-227-7710
E-mail: cable12@IX.netcom.com
Represented (legal): Irwin, Campbell &
Tannenwald PC.
LPTV Stations:
New York: WGCE-CA Greece/Rochester.

**CATHOLIC BROADCASTING OF
SCRANTON INC.**

400 Wyoming Ave.
Scranton, PA 18503
Phone: 570-207-2219
Fax: 570-346-8958
Officers:
Rev. James C. Timlin, Pres.
Maria Orzel, Exec. Dir., Communications
James Brennan, CTV Mgr.
Ownership: Bishop James C Timlin, Trustee.
Represented (legal): Pepper & Corazzini.
LPTV Stations:
Pennsylvania: W19CI Berwick-Sybertsville;
W07BV Wilkes-Barre/Pittsto.

**CATHOLIC VIEWS
BROADCASTS INC.**

50 S. Franklin Turnpike
Ramsey, NJ 07446
Phone: 201-236-9336
LPTV Stations:
Minnesota: K19ER St. Paul.

FRANK J. CATZ, TRUSTEE

1276 Sharon Park Dr.
Menlo Park, CA 94025-7030
Phone: 650-854-0111
Fax: 650-854-0223
LPTV Stations:
Michigan: W34CR Petoskey; W41CK Petoskey.

**CAYO HUESO TELEVISION
CORP.**

Box 255
Evergreen, CO 80439
LPTV Stations:
Florida: WK12-LP Key West.

CEDAR CREEK TV BOARD

Box 700
Whiteriver, AZ 85941
Phone: 602-338-4129
LPTV Stations:
Arizona: K09WU Cedar Creek.
Other Holdings:
TV Translator: Owns TV Translators.

CEE INC.

Box 28
Cairo, GA 31728
Ownership: Anna P Searcy; Floyd H Searcy.

Low Power TV/Translator Owners

LPTV Stations:
Georgia: W02CI Cairo & Thomasville.

CENTENARY COLLEGE

400 Jefferson St.
Hackettstown, PA 07840
Phone: 908-852-1400
LPTV Stations:
New Jersey: W23AZ Hackettstown.

CENTER BROADCASTING CORP. OF NEW HAMPSHIRE

81 N. State Rd.
Concord, NH 03301
LPTV Stations:
New Hampshire: W39AR Concord; W28CM
Manchester; W33AK Nashua; WYCN-LP
Nashua.

CENTEX TV LTD. PARTNERSHIP

Box 708
Lawton, OK 73502
Phone: 580-355-7000
LPTV Stations:
Texas: KRHD-LP Bryan.

CENTRAL AUTOMATIC MACHINING INC.

220 Cedar St.
Box 7
Tigerton, WI 54486-0007
Phone: 715-535-2627
LPTV Stations:
Wisconsin: W04CW Tigerton, Marion &
Whitcomb.

CENTRAL BROADCAST CO.

2333 Ponce de Leon Blvd.
PH-1120
Coral Gables, FL 33134
Phone: 305-448-4747
LPTV Stations:
Florida: W21AU Orlando.

CENTRAL CAROLINA BROADCASTING CORP. INC.

151 S. Horner Blvd.
Box 2563
Sanford, NC 27330
Phone: 919-708-6775
Fax: 919-775-5612
Officer:
Joseph F. Tucker Jr., Pres. & Gen. Mgr.
LPTV Stations:
North Carolina: W67CD Sanford.

CENTRAL COAST GOOD NEWS INC.

Box 17
Santa Maria, CA 93456
Phone: 805-925-1140
Officer:
Clyde Harmon, Secy.
Ownership: Non-profit corp. -- Santa Monica,
CA.
LPTV Stations:
California: K23CL Lompoc; KJCN-CA Paso
Robles.

CENTRAL OHIO ASSN. OF CHRISTIAN BROADCASTERS

1282 N. Main St.
Marion, OH 43302
Phone: 740-383-1794
Fax: 740-387-6647
Officer:

David R. Aiken, Pres. & Gen. Mgr.
Ownership: Non-profit corp.--Marion, OH.
LPTV Stations:
Ohio: WXCBLP Delaware; WOCB-CA Marion.

CENTRAL STATES COMMUNICATIONS

1575 S. Roadrunner Lane
Box 750
Camp Verde, AZ 86322
Phone: 928-567-3433
LPTV Stations:
Arizona: K19FD Camp Verde.

CENTRAL WYOMING COLLEGE

2660 Peck Ave.
Riverton, WY 82501
Phone: 307-856-6944
Officer:
Roger A Hicks, Chief Operator
LPTV Stations:
Wyoming: K11UT Buffalo; K58GQ Glendo;
K56GY Greybull; K02GE La Barge; K09IJ
La Barge; K06FD La Barge & Big Piney;
K04FV La Barge, etc.; K26HV Rawlins;
K54EH Riverton; K25ID Teton Village.
ETV Stations:
Wyoming: KCWC-TV Lander-Riverton.

CHAMBERS COMMUNICATIONS CORP.

2295 Coburg Rd.
Box 7009, Suite 200
Eugene, OR 97401
Phone: 541-485-5611
Fax: 541-342-2695
Web site: <http://www.chamberscable.com>
Officers:
Carolyn S. Chambers, Chmn. & Chief Exec.
Officer
Scott Chambers, Pres.
Bill Nagy, Chief Operating Officer
James L. Plummer, V.P., Finance
John C. Ohm, Secy.
Ownership: Carolyn S Chambers.
Represented (legal): Arnold, Gallagher, Saydack,
Perceil & Roberts.
LPTV Stations:
Oregon: K27CL Coos Bay.
Commercial TV Stations:
Oregon: KEZI Eugene; KEZI-DT Eugene; KDKF
Klamath Falls; KDKF-DT Klamath Falls; KDRV
Medford; KDRV-DT Medford.
Other Holdings:
Multimedia: Chambers Production Group,
Chambers Multimedia Connection Inc..

CHANG BROADCASTING HAWAII LLC

269 S. Beverly Dr.
PMB 704
Beverly Hills, CA 90212
Phone: 310-403-5039
Fax: 310-388-1353
E-mail: changmedia@aol.com
Represented (legal): Irwin, Campbell &
Tannenwald PC.
LPTV Stations:
Hawaii: K06NC Hanamaulu; K32GJ Kailua-Kona.

CHANNEL 5 PUBLIC BROADCASTING INC.

1670 N. Virginia St.
Reno, NV 89503
Phone: 702-784-4555
Officers:
Richard W. Schneider, Pres. & Chief Exec.
Officer

Fred Ihlow, V.P., Technology
Lee Nicholson, Chief Financial Officer
Ownership: Non-profit organization -- Reno,
NV..
Represented (legal): Schwartz, Woods & Miller.
LPTV Stations:
Nevada: K54DA Verdi.
ETV Stations:
Nevada: KNPB Reno; KNPB-DT Reno.

CHANNEL 7 OF CORPUS CHRISTI INC.

600 Leopard St.
Suite 1924
Corpus Christi, TX 78473
Phone: 361-882-1414
LPTV Stations:
Texas: KCBO-LP Corpus Christi.

CHANNEL 11 INC.

1617 Lebanon Rd.
Nashville, TN 37210
Phone: 615-889-1960
Officers:
William O. Barry, Chief Exec. Officer
S. Bart Walker, Chief Operating Officer

Branch Office:
306 S. Church St.
Murfreesboro, TN 37130
Phone: 615-893-1450
Ownership: William O Barry, 66.7%; Bart
Walker S., 33.3%.

Represented (legal): Tierney & Swift.
LPTV Stations:
Tennessee: WETV-LP Murfreesboro.
Other Holdings:
Radio.

CHANNEL 19 TV CORP.

911 Massachusetts Ave.
Boston, MA 02118
Phone: 617-541-2222
Fax: 617-427-6227
Officers:
Peter N. Cuenca, Pres. & Gen. Mgr.
Juan Hernandez, V.P., Mktg.
Ownership: Peter N Cuenca.
Represented (legal): J. Dominic Monahan.
LPTV Stations:
Massachusetts: WCEA-LP Boston.
Newspapers:
Massachusetts: La Semana (Spanish weekly,
Dorchester)

CHANNEL 20 TELEVISION CO.

11203 E. Peakview Ave.
Centennial, CO 80111
Phone: 303-792-2020
E-mail: bbrewer@ktvd.com
Web site: <http://www.upn20.tv>
Ownership: Isaac Max Jaramillo. Jaramillo has
LPTV interests through Alpha and Omega
Communications LLC, see listing.
LPTV Stations:
Colorado: K47IH Boulder; K08HL Estes Park
& Fall River; K44GT Idaho Springs.

CHANNEL 51 OF SAN DIEGO INC.

4575 Viewridge Ave.
San Diego, CA 92123
Phone: 858-571-5151

LPTV Stations:
California: K12PO Temecula.

CHANNEL AMERICA LPTV LICENSE SUBSIDIARY INC.

19 W. 21st St.
Suite 204
New York, NY 10010
Officers:
David Post, Chmn.
Robert Mauro, Pres.
Represented (legal): Rosenman & Colin LLP.
LPTV Stations:
Georgia: W55AW Savannah.
Nebraska: K67CV Lincoln.
West Virginia: W55AT Huntington.
Other Holdings:
Program source: Channel America.

CHELSEY BROADCASTING CO. LLC

712 5th Ave.
45th Floor
New York, NY 10019
Phone: 212-586-3010
Ownership: William B. Wachtel, 100%.
LPTV Stations:
Missouri: K11TB Jefferson City.
Wyoming: K68DC Clareton; K16AE Gillette.
Commercial TV Stations:
Ohio: WYTV Youngstown; WYTV-DT Youngstown.
Wyoming: KGWC-TV Casper; KGWL-TV Lander;
KGWR-TV Rock Springs.

JAMES J. CHLADEK

204 E. 23rd St., 2nd Floor
New York, NY 10010
Phone: 212-686-5386
Fax: 212-576-1839
Represented (legal): Rosenman & Colin LLP.
LPTV Stations:
Florida: W05CJ Key West; W10CQ Key West;
WSCF-LP Melbourne; WPMF-LP Miami.
Other Holdings:
Radio.

CHOICE OLEAN TELEVISION STATION INC.

217 N. Union St.
Olean, NY 14760
Phone: 716-373-5838
Fax: 716-373-5838
Officer:
Charles X. Bordonaro, Pres.
Ownership: Choice Olean Television Inc..
Represented (legal): Miller & Fields.
LPTV Stations:
New York: WONS-LP Olean.

CHRISTIAN BROADCASTING COMMUNICATIONS

Box 3704
Farmington, NM 87401
LPTV Stations:
New Mexico: K47DR Farmington; K21HJ Gallup
& Tohatchi.

CHRISTIAN BROADCASTING NETWORK

5135 Lyons Loop
Yakima, WA 98903
Phones: 509-248-1700; 509-248-1701
Fax: 509-248-0887
Officers:
Jere Irwin, Pres.
Eleanor Fasano, Secy.-Treas.
Represented (legal): Joseph E. Dunne III.

LPTV Stations:
Washington: K39DM Ellensburg; KDHW-LP Yakima.
Other Holdings:
Program source: 8.7% interest in International Family Entertainment Inc..

CHRISTIAN BROADCASTING OF IDAHO INC.

4002 North 3300 East
Twin Falls, ID 83301-0354
Phone: 208-733-3133
Officers:
Michael Kestler, Pres.
Danny R. Basham, V.P.
Nora Kestler, Secy.-Treas.
LPTV Stations:
Idaho: KTYJ-LP Coeur d'Alene; KBAX-LP Twin Falls; KCTF-LP Twin Falls.

THE CHRISTIAN CENTER INC.

Rte. 11
Box 14
Marietta, OH 45750
Phone: 740-373-0867
Officer:
Stan Wells, Pres.
LPTV Stations:
Ohio: W26AL Marietta.

CHRISTIAN COMMUNICATIONS OF CHICAGOLAND INC.

38 S. Peoria
Chicago, IL 60607
Phone: 312-433-3838
Fax: 312-433-3839
Officers:
Jerry K. Rose, Chmn. & Chief Exec. Officer
Peter Edgers, Dir., Network Operations
Jim Nichols, Chief Financial Officer
Holly Swanson, Cable, Affiliate Dir.

San Francisco Office:
400 Tamal Plaza
Corte Madera, CA 94925
Phone: 415-924-7500

Represented (legal): Shaw Pittman.
LPTV Stations:
Nevada: KEEN-LP Las Vegas.
Commercial TV Stations:
California: KTLN-DT Novato; KTLN-TV Novato.
Other Holdings:
TV Translator: Illinois: W51CD Rockford.

CHRISTIAN FAITH BROADCAST INC.

3809 Maple Ave.
Box 247
Castalia, OH 44824
Phone: 419-684-5311
Fax: 419-684-5378
Officers:
Debra Yost, Secy.
Shelby Gilliam, Pres.
LPTV Stations:
Ohio: W33BW Ashland.
Commercial TV Stations:
Michigan: WLLA Kalamazoo.
Ohio: WGGN-DT Sandusky; WGGN-TV Sandusky.
Other Holdings:
Radio.

CHRISTIAN FAMILY NETWORK TELEVISION

1200 9th St.
Wichita Falls, TX 76301

Phone: 940-322-6229
Fax: 940-766-1373
E-mail: cfnt@wf.net
Web site: http://www.cfnt.org
Officers:
Rod Payne, Pres. & Chief Operating Officer
Steve Cookingham, Chief Exec. Officer
Susan Anderson, Public & Children's Liaison
Bobby Redwine, Chief Financial Officer
Represented (legal): Erwin Davenport.
LPTV Stations:
Texas: K20DN Wichita Falls; K30DJ Wichita Falls.

CHRISTIAN LIFE BROADCASTING

2125 W. 900 South
West Jordan, UT 84088
Phone: 801-484-4331
Officers:
John M. Peterson, Pres.
Tom Schwartz, V.P.
Debbie Bess, Secy.
Robert Scharffenberg, Chief Financial Officer
LPTV Stations:
Utah: KUCL-LP Salt Lake City.

CHRISTIANS INCORPORATED FOR CHRIST INC.

Box 7940
Branson, MO 65615-7940
Phones: 417-336-3945; 417-337-5503
Officers:
Anna Lee Fuller, Pres.
Keith O'Neil, V.P. & Chief Operating Officer
Jimmie Sue Smith, Secy.-Treas.
Ownership: Keith O'Neil.
LPTV Stations:
Arkansas: K18EG Eureka Springs; K23DU Harrison; KVAQ-LP Springdale.
Missouri: K25BD Branson.

CHRISTIAN TELEVISION CORP. INC.

6922 142nd Ave. N
Largo, FL 33771
Phone: 727-535-5622
Fax: 727-531-2497
Officers:
Robert D'Andrea, Pres.
Virginia Oliver, Secy.
Jimmy Smith, Treas.
Ownership: Robert D'Andrea; Virginia Oliver; Jimmy Smith; Wayne Wetzel, 25% votes each.
Represented (legal): Hardy, Carey & Chautin LLP.
LPTV Stations:
Florida: WVUP-CA Tallahassee.
Commercial TV Stations:
Florida: WCLF Clearwater; WCLF-DT Clearwater; WFGC Palm Beach; WFGC-DT Palm Beach; WHBR Pensacola; WHBR-DT Pensacola; WRXY-DT Tice; WRXY-TV Tice.
Georgia: WGNM Macon; WGNM-DT Macon.
Iowa: KFXB Dubuque; KFXB-DT Dubuque.
Tennessee: WHTN Murfreesboro; WHTN-DT Murfreesboro; WVLR Tazewell.

CHRIST LOVES YOU BROADCASTING

Box 490
Redmond, OR 97756
LPTV Stations:
Oregon: K23CU Prineville.

CHRIST VISION

Box 787
Keokuk, IA 52632

Phone: 217-847-3348
Officers:
Judy Sheffler, Secy.
Melvin George, Pres.
Donna Benson, Treas.
Donette Douglas, V.P.
Ownership: Community owned--Keokuk, IA.
Represented (legal): Jack Inghram IV.
LPTV Stations:
Iowa: K60CL Keokuk.

CIBECU TV BOARD

Box 700
Whiteriver, AZ 85941
Phone: 602-338-4129
LPTV Stations:
Arizona: K09WW Cibecue.

CIRCLE TV BOOSTER CLUB INC.

Box 6
Brockway, MT 59214
Phone: 406-485-3550
Officers:
Dale Bond, Pres.
Edwin Moos, V.P.
Robert T. Hoover, Secy.
Eugene Schull, Treas.
LPTV Stations:
Montana: K16GP Circle.

CITICASTER CO.

50 E. Rivercenter Blvd.
No. 1200
Covington, KY 41011
LPTV Stations:
Ohio: WDFM-LP Defiance.

CITIZENS TELEVISION SYSTEMS INC.

919 18th St. NW, 10th Floor
Washington, DC 20006
LPTV Stations:
New York: WFHW-LP Buffalo.

CITRUS COUNTY ASSOCIATION FOR RETARDED CITIZENS INC.

130 Heights Ave.
Inverness, FL 34452
Phones: 352-746-3982; 352-795-4919
Fax: 352-746-3984
Officer:
Thomas Franklin, Gen. Mgr.
LPTV Stations:
Florida: WYKE-LP Inglis/Yankeetown.

CITY OF GABBS

Box 86
Gabbs, NV 89409-0086
Phone: 775-285-2671
LPTV Stations:
Nevada: K06NZ Gabbs; K13YK Gabbs.

CITY OF TULIA

201 N. Maxwell
Tulia, TX 79088
Phone: 806-995-3547
Officer:
Paula Wilson, City Manager
LPTV Stations:
Texas: K36CC Kress-Plainview.

CIVIC LIGHT INC.

2999 Morningside St.
San Diego, CA 92139
Phone: 619-299-6363
Fax: 619-298-5371

Officers:
John M. Willkie, Pres. & Chief Exec. Officer
Karl Fackler, Chief Financial Officer
Ownership: John M Willkie, 39.28%; Karl Fackler, 38.27%; Eric Kravitz, 4.29%.
Represented (legal): Robert M. Weil.
LPTV Stations:
California: K63EN San Diego.

C L & O TRANSLATOR SYSTEM INC.

Box 87
Lipscomb, TX 79056
LPTV Stations:
Texas: K47BP Booker; K31CD Canadian.

CITY OF CLARINDA

200 S. 15th St.
Clarinda, IA 51632
LPTV Stations:
Iowa: K58AE Clarinda; K60AK Clarinda; K64AH Clarinda.

SUSAN CLARKE

87 Lake St.
Plattsburgh, NY 12901
Phone: 518-297-2727
Fax: 518-297-3377
LPTV Stations:
Vermont: W14CK Newport.

ETTIE CLARK

660 County Rd. 123
Berry, AL 35546
Phone: 205-689-5218
Fax: 205-932-2299
LPTV Stations:
Alabama: W5FG-LP Berry; W5SF-LP Berry.

CLARKS FORK VALLEY TV DISTRICT NO. 1

Box 30
Bridger, MT 59014
Officer:
Laura Chambers, Secy.-Treas.
LPTV Stations:
Montana: K63EA Bridger.

CLEAR CHANNEL COMMUNICATIONS INC.

200 Basse Rd.
San Antonio, TX 78209
Phone: 210-822-2828
Officers:
L. Lowry Mays, Chmn.
Mark Mays, Pres. & Chief Exec. Officer
Bill Moll, Pres., Clear Channel Television
Lisa Dollinger, Chief Communications Officer
Rip Riordan, Exec. V.P.
Randall Mays, Exec. V.P. & Chief Financial Officer
Kenneth E. Wyker, Sr. V.P. & Secy.
Herbert W. Hill Jr., Sr. V.P. & Chief Accounting Officer
Hal Capron, V.P.
David D'Antuono, V.P.
Donald C. McGraw, V.P.
Sharon Moloney, V.P.
Debbie Sinay, V.P.
Steve Spendlove, V.P.
Jack Peck, V.P.
Jerry Whitener, V.P.
John Feeser, V.P.
R. Randolph Pratt, V.P.
Ownership: L. Lowry Mays, controlling stockholder; Clear Channel Communications Inc..

Low Power TV/Translator Owners

Represented (legal): Wiley, Rein & Fielding.
LPTV Stations:
California: KMUV-LP Monterey; KKFCA-Santa Luis Obispo.
Kansas: KSAS-LP Dodge City; KAAS-LP Garden City.

New York: WBGH-CA Binghamton; WBQZ-LP Watertown.

Oregon: KMOR-LP Eugene; K19AD Tri City.
Utah: K45FW Duchesne County (rural) & Spr.

Commercial TV Stations:

Alabama: WPML-DT Mobile; WPML-TV Mobile.
Alaska: KTVF Fairbanks; KTVF-DT Fairbanks.
Arkansas: KASN Little Rock; KLRT-TV Little Rock; KASN-DT Pine Bluff.

California: KGET Bakersfield; KGET-DT Bakersfield; KGPE Fresno; KGPE-DT Fresno; KION-DT Monterey; KION-TV Monterey; KCOY-DT Santa Maria; KCOY-TV Santa Maria; KFTY Santa Rosa; KFTY-DT Santa Rosa.

Florida: WAWS Jacksonville; WAWS-DT Jacksonville; WTEV-DT Jacksonville; WTEV-TV Jacksonville; WJTC Pensacola; WJTC-DT Pensacola.

Kansas: KBDK Hoisington; KAAS-DT Salina; KAAS-TV Salina; KSAS-DT Wichita; KSAS-TV Wichita.

New York: WXXA-TV Albany; WIVT Binghamton; WIVT-DT Binghamton; WETM-DT Elmira; WETM-TV Elmira; WHAM-DT Rochester; WHAM-TV Rochester; WSYR-DT Syracuse; WSYR-TV Syracuse; WUTR Utica; WWTI Watertown; WWTI-DT Watertown.

Ohio: WKRC-DT Cincinnati; WKRC-TV Cincinnati.

Oklahoma: KOKI-DT Tulsa; KOKI-TV Tulsa; KTFQ Tulsa; KTFQ-DT Tulsa.

Oregon: KMTZ Coos Bay; KMTZ-DT Coos Bay; KMTR Eugene; KMTR-DT Eugene; KMTX-DT Roseburg; KMTX-TV Roseburg.

Pennsylvania: WHP-DT Harrisburg; WHP-TV Harrisburg.

Tennessee: WJKT Jackson; WJKT-DT Jackson; WLMT Memphis; WLMT-DT Memphis; WPTY-DT Memphis; WPTY-TV Memphis.

Texas: WOAI-DT San Antonio; WOAI-TV San Antonio.

Utah: KTVX Salt Lake City; KTVX-DT Salt Lake City.

Washington: KVOS-DT Bellingham; KVOS-TV Bellingham.

Other Holdings:

TV Translator: Owns TV Translators.

CLUB COMMUNICATIONS

1129 Cornal Dr.

Corpus Christi, TX 78407

Phones: 512-575-5555; 512-814-9830

Fax: 512-855-2718

Ownership: Dr. Michael Mintz, 49.9%; Ben Benavides, 25.1%; Jerald Benavides, 25%.

LPTV Stations:

Texas: KBGS-LP Victoria; KCPV-LP Victoria; KVV-LP Victoria.

COASTLINE COMMUNICATIONS INC.

1231 Carmen Dr.

Glendale, CA 91207

LPTV Stations:

California: K49EK Santa Barbara.

GARY M. COCOLA FAMILY TRUST

706 W. Herndon Ave.

Fresno, CA 93650

Phone: 559-435-7000

Fax: 559-435-3201

E-mail: info@cocolatv.com

Web site: http://www.cocolatv.com

Officers:

Gary M. Cocola, Chmn. & Pres.

Todd Lopes, Chief Operating Officer

Ownership: Gary M Cocola, Trustee.

Represented (legal): Dow, Lohnes & Albertson PLLC.

LPTV Stations:

California: KAGP-LP Arroyo Grande; KBKF-LP Bakersfield; KJOI-LP Bakersfield; KMPC-LP Bakersfield; KGMC-LP Fresno; KHSC-LP Fresno; KJEO-LP Fresno; KJKZ-LP Fresno; KMSG-LP Fresno; KSDI-LP Fresno; KVHF-LP Fresno; KVHF-LP Fresno; KNXT-LP Maricopa & Taft; KVVG-LP Porterville; KCWB-LP Reedley; KSAO-LP Sacramento; KSTV-LP Sacramento; KWSM-LP Santa Maria; KFAZ-CA Visalia; KMCF-LP Visalia.

Idaho: K10MY Boise; KBTI-LP Boise; KCB8-LP Boise; KIWB-LP Boise; KKIC-LP Boise; KZAK-LP Boise; KBSE-LP Boise-Nampa-Caldwell.

Commercial TV Stations:

California: KGMC Clovis; KGMC-DT Clovis.

MARCIA COHEN

71 Walnut Rd.

Weston, MA 02493

Phone: 781-431-7002

E-mail: marcocohen@attbi.com

LPTV Stations:

Illinois: W52BR Champaign & Urbana.

New Jersey: WNAI-LP Cherry Hill-Medford.

ROLANDO COLLANTES

Box 2040

Tulare, CA 93275

Phone: 559-686-1370

Fax: 559-685-1394

LPTV Stations:

Utah: K66FN Salt Lake City.

COLSTRIP PUBLIC SCHOOLS

206 Olive Dr.

Box 159

Colstrip, MT 59323

Phones: 406-748-2271; 406-748-2920

Fax: 406-748-2268

LPTV Stations:

Montana: K28CB Colstrip.

COLSTRIP TV TAX DISTRICT

Box 52

Colstrip, MT 59323

LPTV Stations:

Montana: K07WJ Colstrip.

COLUMBUS TELEVISION INC.

c/o Sun Trust Bank, Attn.: Dean Copelan

Box 4248

Macon, GA 31208

Phone: 478-755-5462

E-mail: dean.copelan@suntrust.com

Ownership: Estate of Charles A. McClure, 85%; Wayne Bishop, 15%.

Represented (legal): Holland & Knight LLP.

LPTV Stations:

Georgia: WCGT-LP Columbus.

COMANCHE ENTERPRISES

Box 30552

Billings, MT 59107

Phone: 406-656-3551

LPTV Stations:

Montana: K36EZ Billings.

COMMERCIAL BROADCASTING CORP.

1740 H. Dell Range Blvd.

Suite 198

Cheyenne, WY 82009

Officer:

Randolph Weigner, Pres.

LPTV Stations:

California: KBOP-CA San Diego.

Georgia: WIRE-CA Atlanta.

Ohio: WRAP-CA Cleveland.

Texas: KSEX-LP Hillsboro.

COMMONWEALTH BROADCASTING

277 Garrison Ave.

Staten Island, NY 10314

Officers:

Robert Neuhaus, Chmn. & Chief Operating Officer

John Davenport, Pres.

Richard Franklin, Chief Exec. Officer

Barbara Neuhaus, V.P., Pennsylvania & Secy.

Gregory Argila, Treas.

Joseph Scaramuzzo, Chief Financial Officer

Branch Offices:

Box 824

Keyesville, VA 23947

Phone: 800-442-3085

Box 796

Milford, PA 18337

Phone: 717-296-4338

Represented (legal): James Bradford Ramsay.

LPTV Stations:

Pennsylvania: W18BN Honesdale.

COMMONWEALTH BROADCASTING GROUP INC.

1150 Foothill Blvd.

Suite D

La Canada-Flintridge, CA 91011-3248

Phone: 818-790-9283

Fax: 818-790-9284

E-mail: charlesm@pacbell.net

Ownership: Charles M. Harker, Pres., 100%.

LPTV Stations:

West Virginia: WOWB-LP Charleston; WBWV-LP Huntington.

COMMUNICATIONS CORP. OF AMERICA

Box 53708

Lafayette, LA 70505

Phone: 337-237-1142

Fax: 337-237-1373

Officers:

Thomas R. Galloway Sr., Chmn. & Treas.

Doyle Wayne Elmore, Chief Exec. Officer & Secy.

Tim Lynch, Chief Operating Officer

Ownership: Thomas R Galloway Sr., 50%; Apollo Capital Management II Inc., 50%; ACM ownership; Leon D. Black, Pres.; John J. Hannan, V.P.; Michael D. Weiner, V.P. & Secy.; Black, Hannan & Weiner are sole stockholders of Apollo.

LPTV Stations:

Indiana: W56DN Evansville; WTSN-LP Evansville.

Louisiana: WBRL-CA Baton Rouge; K69HD Church Point; K58GA Lafayette; K55HA New Iberia; KLAF-LP Opelousas.

Commercial TV Stations:

Indiana: WEVV Evansville; WEVV-DT Evansville.

Louisiana: WGMB Baton Rouge; WGMB-DT Baton Rouge; KADN Lafayette; KADN-DT Lafayette; KMSS-DT Shreveport; KMSS-TV Shreveport.

Texas: KVEO Brownsville; KVEO-DT Brownsville; KYLE Bryan; KYLE-DT Bryan; KTSM-DT El Paso; KTSM-TV El Paso; KETK-DT Jacksonville; KETK-TV Jacksonville; KPEJ Odessa; KPEJ-DT Odessa; KWKT Waco; KWKT-DT Waco.

Other Holdings:

TV Translator: Owns TV Translators.

COMMUNICATIONS TRANSMISSION NETWORK

1905 N. Rancho Rd.

Las Vegas, NV 89106

Phone: 702-896-5457

LPTV Stations:

Texas: KXPX-CA Corpus Christi.

COMMUNITY TELEVISION DEVELOPMENT

5722 Flamingo Rd.

Suite 229

Fort Lauderdale, FL 33330

LPTV Stations:

New Mexico: K16EB Hobbs.

COMMUNITY TELEVISION NETWORK LLC

219 Salt Grass Place

Melbourne Beach, FL 32951

Phone: 321-729-8451

E-mail: mmayo1@cfl.rr.com

Officer:

Mark C. Mayo, Chief Exec. Officer

Represented (legal): Irwin, Campbell & Tannenwald PC.

LPTV Stations:

Mississippi: WBXK-CA Jackson.

COMMUNITY TV OF SOUTHERN CALIFORNIA

4401 Sunset Blvd.

Los Angeles, CA 90027

Phone: 323-666-6500

Officers:

Bruce M. Ramer, Chmn.

Al Jerome, Pres. & Chief Exec. Officer

Debbi Hinton, Exec. V.P. & Chief Financial Officer

Mary Mazur, Sr. V.P., Programming

Barbara Goen, Sr. V.P., Public Information

Represented (legal): Arent Fox Kintner Plotkin & Kahn.

LPTV Stations:

California: K67FS Bakersfield.

ETV Stations:

California: KCET Los Angeles; KCET-DT Los Angeles.

CONCHAS TELEVISION ASSOCIATION

Box 961

Conchas Dam, NM 88416

Phone: 505-868-2240

E-mail: fncstiegl@plateautel.net

Officer:

Fred Stieg, Pres.

LPTV Stations:

New Mexico: K020E Conchas Dam.

CONCILIO MISION CHRISTIANA FUENTE DE AGUA VIVA INC.

Box 3986

Carolina, PR 00984-3986

Phone: 787-750-4090

Officers:

Font Rodolfo, Pres.

Rosado E. Luis, Secy.

Enaracion William, Treas.

Ownership: Rodolfo Font, 33.33%; Luis E Rosado, 33.33%; William Encarnacion, 33.33%.

LPTV Stations:
Florida: W47AL Orlando.
Commercial TV Stations:
Puerto Rico: WQHA Aguada; WQHA-DT Aguada.

CONNECTICUT HOME THEATRE

682 Argyle Rd.
Brooklyn, NY 11230
Phone: 718-282-9090
Fax: 718-469-0881
Ownership: John Mester. Mester is also principal of Mesters TV, see listing.
LPTV Stations:
New York: W30AJ Syracuse.

CONTEMPORARY COMMUNICATIONS LLC

9408 Grand Gate St.
Las Vegas, NV 89143-1397
Phone: 702-898-4669
Fax: 208-567-6865
E-mail: larryfuss@cox.net
Officer:
Larry Fuss, Pres.
LPTV Stations:
Alaska: KCBJ-LP Juneau.

COOPERATIVE TELEVISION ASSN. OF SOUTHERN MINNESOTA

c/o Frost-Benco-Wells-Electric
Box 8
Mankato, MN 56002-0008
Phone: 507-387-7963
Fax: 507-387-1264
E-mail: dsunderman@benco.org
Officer:
Floyd V. Olson, Chmn.
LPTV Stations:
Minnesota: K23FY Frost; K19FO Jackson; K14KE St. James; K16CG St. James; K21DG St. James; K24CP St. James; K26CS St. James; K30FN St. James; K35DC St. James; K40BU St. James; K41IZ St. James; K42AV St. James; K49HE St. James.

COOPER COMMUNICATIONS LLC

6113 N. McCaffrey
Fresno, CA 93722
Phone: 800-949-8826
Fax: 559-277-9188
Ownership: George E. Cooper.
Represented (legal): Michael Couzens.
LPTV Stations:
California: KGEC-LP Redding.

COPELAND BROADCASTING CORP.

11222 E. Pine St.
Tulsa, OK 74116
Phone: 918-437-3311
E-mail: scopeland@cmccope.com
LPTV Stations:
Oklahoma: KOPE-LP Tulsa.

CORNERSTONE TELEVISION INC.

One Signal Hill Dr.
Wall, PA 15148-1499
Phone: 412-824-3930
Fax: 412-824-5442
Web site: <http://www.ctvn.org>
Officers:
Oleen Eagle, Chief Exec. Officer
David Skeba, V.P. & Dir., Programming

Blake Richert, V.P. & Dir., Engineering
Dee Richert, Secy.
Ron Hembree, Chief Ministerial Officer
Ownership: Non-profit organization.; Michele Agatston; Oleen Eagle; Dr. William Kofmehl; Dr. Mitchel Nickols; Richard Simmons; Gary Tustin, jointly.

Represented (legal): Shaw Pittman.
LPTV Stations:
Pennsylvania: W29CO Sharon.
Commercial TV Stations:
Pennsylvania: WKBS-DT Altoona; WKBS-TV Altoona; WPCB-DT Greensburg; WPCB-TV Greensburg.

CORNHUSKER TELEVISION LLC

9706 Carnoustie Rd.
Perrysburg, OH 43551
Phone: 419-662-9657
LPTV Stations:
Nebraska: KOHA-LP Omaha.

CORPORACION ADVENTISTA DEL SEPTIMO DIA DEL O.

Box 1629
Mayaguez, PR 00681
LPTV Stations:
Puerto Rico: WTPM-LP Mayaguez & Anasco.

COSTA DE ORO TELEVISION INC.

2323 Corinth Ave.
West Los Angeles, CA 90064
Phone: 310-943-5288
Fax: 310-943-5299
Ownership: Walter F Ulloa, Pres. & Chief Exec. Officer. Ulloa also has interest in Entravision Communications Corp., see listing.
Represented (legal): Thompson, Hine & Flory.
LPTV Stations:
California: KSMV-LP Los Angeles.
Commercial TV Stations:
California: KJLA Ventura; KJLA-DT Ventura.

COUNTRY ROAD COMMUNICATIONS INC.

5926 Pine Arbor
Houston, TX 77066
Phone: 713-893-7386
LPTV Stations:
Arkansas: K32GH Fort Smith; K66FM Fort Smith.

COUNTY SERVICE AREA 70 TV5

Box 864
73658 Old Dale Rd.
Twentynine Palms, CA 92277-3280
Phone: 760-367-1833
E-mail: TV5@GTE.NET
Officers:
Craig Duckworth, Supervisor. Admin. Services
Jim Parker, Chief Engineer
LPTV Stations:
California: K16FI Twentynine Palms.

COWBOYS BROADCASTING LLC

1110 S. Santa Fe Trail
Duncanville, TX 75137
LPTV Stations:
Texas: KVNLP Abilene.

COWSERT FAMILY LLC

2400 N. Taylor
Little Rock, AR 72207

LPTV Stations:
Arkansas: KJLR-LP Little Rock; KZJG-LP Little Rock.

COX ENTERPRISES INC.

1400 Lake Hearn Dr. NE
Atlanta, GA 30319
Phone: 404-843-5000
Fax: 404-843-5142
E-mail: jeff.abney@cox.com
Officers:
James C. Kennedy, Chmn. & Chief Exec. Officer
David E. Easterly, Vice Chmn.
G. Dennis Berry, Pres. & Chief Operating Officer
Robert C. O'Leary, Exec. V.P. & Chief Financial Officer
Timothy W. Hughes, Sr. V.P., Admin.
Alexander V. Netchvolodoff, Sr. V.P., Public Policy
John G. Boyette, Sr. V.P., Investments & Administration

Branch Offices:
Public Policy
1225 19th St. NW
Suite 450
Washington, DC 20036
Phone: 202-296-4933
Newspaper
2000 Pennsylvania Ave. NW
Suite 10000
Washington, DC 20006
Phone: 202-331-0900

Broadcasting
400 N. Capitol St.
Suite 189
Washington, DC 20001
Phone: 202-737-0277
Ownership: Dayton Cox Trust-A, 41.06%; Barbara Cox Anthony Atlanta Trust, 28.94%; Anne Cox Chambers Atlanta Trust, 28.94%.
Represented (legal): Dow, Lohnes & Albertson PLLC.
LPTV Stations:
California: K29AB Monterey & Salinas; K12PP South Lake Tahoe.
Nevada: K17CA Carson City; K51IA Fallon; K36GL Lovelock; K16GM Yerington.
Pennsylvania: W07CD State College.
Washington: K54AO Bremerton; K53AZ Bunker, Centralia & Chehalis; K58BW Everett; K67GJ Point Pulley, etc.; K30FL Port Angeles; K54GS Puyallup.

Commercial TV Stations:
Florida: WFTV Orlando; WFTV-DT Orlando; WRDQ Orlando; WRDQ-DT Orlando.
Georgia: WSB-DT Atlanta; WSB-TV Atlanta.
North Carolina: WSOC-DT Charlotte; WSOC-TV Charlotte; WAXN-DT Kannapolis; WAXN-TV Kannapolis.
Ohio: WHIO-DT Dayton; WHIO-TV Dayton; WTOV-DT Steubenville; WTOV-TV Steubenville.
Pennsylvania: WJAC-DT Johnstown; WJAC-TV Johnstown; WPXI Pittsburgh; WPXI-DT Pittsburgh.
Washington: KIRO-DT Seattle; KIRO-TV Seattle.
Newspapers:
Colorado: The Daily Sentinel (Grand Junction)
Florida: Palm Beach Daily News (West Palm Beach); The Palm Beach Post (West Palm Beach)
Georgia: The Atlanta Journal Constitution
North Carolina: The Daily Advance (Elizabeth City), The Daily Reflector (Greenville), Rocky Mount Telegram (Rocky Mount)
Ohio: Springfield News-Sun; Dayton Daily News
Texas: The Marshall News Messenger; The Daily Sentinel (Nacogdoches); The Lufkin Daily News; Longview News-Journal; Austin American-Statesman; Waco Tribune-Herald. Also publishes weeklies.

Other Holdings:
Auction company: Manheim Auctions
Cable advertising representative: CableRep Inc.
Production: Rysher Entertainment
Program source: 10.4% E! Entertainment TV Network
Telecommunications company: Interactive Studios: Cox Interactive Media Inc.
TV Station sales representative: TeleRep Inc.; MMT Sales; Harrington, Righter & Parsons
TV Translator: K69FL Seattle (Beach Drive area), WA; K02OE (Beach Drive area), WA; K61CG Port Angeles, WA; K67GJ Point Pulley & Puget Sound (surrounding western shoreline), WA; K46AJ Olympia, WA; K58BW Everett, WA; K53AZ Bunker, Centralia & Chehalis, WA; K54AO Bremerton, WA.

CRAIG MINISTRIES INC.

345 Main Rd.
Orono, ME 04473
Phone: 207-866-2000
Fax: 207-866-0860
Officers:
Sherwood Craig, Chmn. & Chief Exec. Officer
Vern Craig, V.P.
LPTV Stations:
Maine: W30BF Bangor; W29CA Brunswick; W57AP Falmouth; W64BY Rockland.

CRUZE ELECTRONICS

1905 Palo Dr.
Box 397
Memphis, TX 79245
Phone: 806-259-2879
Ownership: Arnold Cruze.
LPTV Stations:
Texas: K44AK Memphis/Lakeview/Est.

JULIA S. CUEVO

6116 Highboro Dr.
Bethesda, MD 20817
LPTV Stations:
District of Columbia: WIAV-LP Washington.
Maryland: WRAV-LP Ocean City.
New Jersey: WQAV-LP Atlantic City.

D'AMICO BROTHERS BROADCASTING

155 13th St.
Del Mar, CA 92014
Officer:
Richard D'Amico, Pres.
LPTV Stations:
California: K26FA Vista.

THOMAS B. DANIELS

5081 Rivers Ave.
North Charleston, SC 29418
Phone: 843-744-7497
LPTV Stations:
South Carolina: WAZS-LP North Charleston; WJNL-LP North Charleston.

JOHN COLSON DASH

234 Hill St.
Tazewell, VA 24651
Phone: 540-979-9200
LPTV Stations:
Virginia: WJDG-LP Grundy; WJDW-LP Tazewell.

PEGGY L. DAVIS

Box 932
Neosho, MO 64850
Phone: 417-451-1440

Low Power TV/Translator Owners

LPTV Stations:
Missouri: K38DD Monett.

DAYSTAR MINISTRIES

RR 2
Greenfield, TN 38230
LPTV Stations:
Tennessee: W02BT Sharon-Greenfield.

DECATUR COMMUNICATION PROPERTIES LLC

1301 Central Pkwy.
Decatur, AL 35601
Phone: 256-355-4567
LPTV Stations:
Alabama: WYAM-LP Priceville.

DE LA PENA FAMILY TRUST

c/o Robert Lewis Thompson
Suite 300, 908 King St.
Alexandria, VA 22314
Phone: 703-836-9400
Officer:
William C. de la Pena, Manager
LPTV Stations:
Florida: W39AC Key West; W38AA Marathon;
W63AL Marathon; W65AP Marathon; WGEN-
LP Miami; WSBS-CA Miami; WDLP-CA
Pompano Beach; W54BB Rock Harbor;
W64AN Rock Harbor.
Commercial TV Stations:
Florida: WDLP-TV Key West; WGEN-DT Key
West; WGEN-TV Key West.

DELMARVA BROADCAST SERVICE GP

202 Downtown Plaza
Salisbury, MD 21801
Ownership: Marion Brechner, Berl Brechner.
Brechners also have interest in Brechner
Management Co., see listing.
LPTV Stations:
Delaware: WEVD-LP Dover.
Commercial TV Stations:
Maryland: WMDT Salisbury; WMDT-DT Salis-
bury.

DENALI TELEVISION

3002 #2 Industrial Ave.
Fairbanks, AK 99701
Phone: 907-459-2288
LPTV Stations:
Alaska: K30ET Fairbanks; K34EJ Fairbanks;
K36ED Fairbanks; K38EL Fairbanks; K40EN
Fairbanks; K42EC Fairbanks; K44EK Fair-
banks; K46EH Fairbanks; K48FG Fairbanks;
K50EH Fairbanks; K52EY Fairbanks; K54EW
Fairbanks; K56FX Fairbanks; K60FQ Fair-
banks; K62FB Fairbanks; K64EU Fairbanks;
K66FG Fairbanks; K68EZ Fairbanks.

MEGAN DENVER

Box 4
Edmond, WV 25837
Phone: 304-574-0578
E-mail: syner@ntelos.net
LPTV Stations:
West Virginia: W62DF Clarksburg.

DESERT SPRINGS INC.

630 S. Sunrise Way
Palm Springs, CA 92264
Phone: 760-327-2772
LPTV Stations:
California: K19DH Indio; K25GW Indio.

DESERT TELEVISION LLC

1000 E. Tahquitz Canyon Way
Suite C
Palm Springs, CA 92262

Phone: 760-322-2519
LPTV Stations:
California: KPSP-LP Cathedral City.

DESTINY COMMUNICATIONS LLC

2824 S. Osage
Suite 302
Wichita, KS 67217
Phone: 316-524-5620
Ownership: Darneli Washington.
Represented (legal): Garvey Schubert Barer.
LPTV Stations:
Montana: K47DP Lewistown.
Commercial TV Stations:
Montana: KTGF Great Falls; KTGF-DT Great
Falls.

LUCINDA DE VAUL

5257 Sandy Circle NW
Canton, OH 44718
Phone: 330-494-9303
Represented (legal): Irwin, Campbell &
Tannenwald PC.
LPTV Stations:
Ohio: WIVM-LP Canton.

LESTER J. DIETZ

Box 637
Ukiah, CA 95482
Phone: 707-462-3747
LPTV Stations:
California: K61CJ Laytonville/Branscom.

DISPATCH BROADCAST GROUP

Box 1010
Columbus, OH 43216
Phone: 614-460-3700
Fax: 614-460-2812
Officers:
Michael J. Fiorile, Pres. & Chief Exec. Officer
Thomas S. Stewart, V.P. & Gen. Mgr.
Marvin Born, V.P. Engineering
Gerald E. Cary, Chief Financial Officer
Ownership: Dispatch Printing Co..
Represented (legal): Sidley & Austin.
LPTV Stations:
Indiana: WALV-CA Indianapolis.
Commercial TV Stations:
Indiana: WTHR Indianapolis; WTHR-DT Indi-
anapolis.
Ohio: WBNS-DT Columbus; WBNS-TV Colum-
bus.
Newspapers:
Ohio: Columbus Dispatch
Other Holdings:
Radio.

TONY DOCK

4800 Corporate Dr.
West Des Moines, IA 50266
LPTV Stations:
South Dakota: K42CC Sioux Falls.

DOMINION BROADCASTING NETWORK INC.

212 Starling Ave.
Martinsville, VA 24112
LPTV Stations:
Virginia: WYAT-LP Danville.

DOVE BROADCASTING INC.

Box 1616
Greenville, SC 29602
Phone: 864-244-1616
Officers:

James H. Thompson, Pres.
Joanne U. Thompson, V.P.
Fred Crain, Secy.
Ownership: James H Thompson, 20%; Joanne
U Thompson, 20%; Fred Crain, 20%;
Frances Crain, 20%; Cliff Claeson, 20%.
LPTV Stations:
South Carolina: W67DP Columbia; W56EE
Johnston; W26CF Summerville.

Commercial TV Stations:
South Carolina: WBHQ Sumter; WBHQ-DT
Sumter.

DREWRY COMMUNICATIONS

811 S.W. D Ave.
Lawton, OK 73501
Phones: 580-355-7000; 580-353-2250
Fax: 580-355-7531
E-mail: shirleywyant@hotmail.com
Web site: <http://www.lcisp.com>
Officers:
Robert H. Drewry, V.P.
Larry Patton, V.P.
Ownership: Drewry Family, Controlling interest.
LPTV Stations:
Oklahoma: KKTMLP Altus.
Commercial TV Stations:
Oklahoma: KSWO-DT Lawton; KSWO-TV
Lawton.
Texas: KFDA-DT Amarillo; KFDA-TV Amarillo;
KWAB-DT Big Spring; KWAB-TV Big Spring;
KWES-DT Odessa; KWES-TV Odessa; KXXV
Waco; KXXV-DT Waco.
Other Holdings:
Radio.

DUCHESNE COUNTY

Box 270
Duchesne, UT 84021
Officers:
Larry A. Ross, Commissioner, Chmn.
Guy Thayne, Commissioner
Diane Freston, Duchesne County Clerk
LPTV Stations:
Utah: K23DR Roosevelt.

MURRAY DUFFY

699 Bozeman
Box 777
Bozeman, MT 59715
LPTV Stations:
Montana: K11UJ Bozeman.

DUHAMEL BROADCASTING ENTERPRISES

Box 1760
Rapid City, SD 57709-1760
Phone: 605-342-2000
Fax: 605-342-7305
Officers:
William F. Duhamel Sr., Pres. & Chief Exec.
Officer
Dr. Peter A. Duhamel, V.P.
Monte Loos, Chief Operating Officer &
Programming Dir.
Susan Hastings, Chief Financial Officer
Ownership: William F Duhamel Sr., 63%; Dr.
Peter A Duhamel, 37%.
Represented (legal): Shaw Pittman.
LPTV Stations:
Wyoming: K06JM Gillette.
Commercial TV Stations:
Nebraska: KDUH-DT Scottsbluff; KDUH-TV
Scottsbluff.
South Dakota: KHSD-DT Lead; KHSD-TV Lead;
KOTA-DT Rapid City; KOTA-TV Rapid City.
Wyoming: KSGW-DT Sheridan; KSGW-TV
Sheridan.
Other Holdings:
TV Translator: Owns TV Translators.

DULUTH DATACASTING PARTNERS GP

860 U.S. Hwy. 1
Suite 108
North Palm Beach, FL 33408
Phone: 800-948-7101
LPTV Stations:
Minnesota: KWMN-LP Duluth.

DULUTH-SUPERIOR AREA ETV CORP.

1202 E. University Circle
Duluth, MN 55811
Phone: 218-724-8567
Officers:
Gilbert E. Sidney, Pres.
Dale W. App, V.P.
Edward K. Blanck Jr., Secy.-Treas.
Ownership: Non-profit corp..
Represented (legal): Arent Fox Kintner Plotkin
& Kahn.
LPTV Stations:
Minnesota: K67CT Grand Marais.
ETV Stations:
Minnesota: WDSE-TV Duluth.

DUTCHESS COMMUNITY COLLEGE

53 Pendell Rd.
Poughkeepsie, NY 12601-1595
Phone: 845-431-8947
Fax: 845-431-8985
E-mail: simpson@sunydutchess.edu
Web site: <http://www.tv42.org>
Officers:
D. David Conklin, Pres. & Chief Exec. Officer
W. John Dunn, Chief Financial Officer
Ownership: SUNY-State University of New
York, (Dutchess County, NY).
Represented (legal): Schwartz, Woods & Miller.
LPTV Stations:
New York: W42AE Poughkeepsie.

EAGLE NEST TV ASSN.

Box 372
Angel Fire, NM 87710
LPTV Stations:
New Mexico: K35BZ Eagle Nest.

EASTERN NEW MEXICO U. BOARD OF REGENTS

52 Broadcast Center
Portales, NM 88130-9989
Phone: 505-562-2112
Fax: 505-562-2590
E-mail: duane.ryan@enmu.edu
Officers:
Gerald Quintana, Chmn., Board of Regents
Dr. Steven G. Gamble, Pres.
Tanya Miller, Secy.-Treas.
Blaine Hess, President, Board of Regents
LPTV Stations:
New Mexico: K29FM Artesia.
ETV Stations:
New Mexico: KENW Portales; KENW-DT
Portales.
Other Holdings:
Radio.

EAST SIDE ENTERPRISES

857 Daisy Circle
Hudson, WI 54016

LPTV Stations:

Iowa: K49DZ Iowa Falls; K51EP Iowa Falls;
K57GN Iowa Falls; K33ED Iowa Falls, etc.;
K59FM Iowa Falls, etc..

ECHONET CORP.

Box 255
Evergreen, CO 80439

Officers:

Charles Ergen, Pres.
David M. Drucker, V.P.
Candy M. Ergen, Secy.-Treas.

Ownership: Candy M. Ergen, 40%; Charles
Ergen, 40%; David M. Drucker, 20%. See
Drucker also under listings for Green TV
Corp. & PolarComm Corp.

LPTV Stations:

Wyoming: K49AY Cheyenne.

Commercial TV Stations:

Colorado: KDEN Longmont; KDEN-DT Long-
mont.

E-DA-HOE INC.

Box 985
Hailey, ID 83333

Phone: 208-788-4504

Officers:

W. Clinton Stennett, Pres.
John McCaw, V.P.

Ownership: Clint Stennett, 75%; John McCaw,
25%.

Represented (legal): Shaw Pittman.

LPTV Stations:

Idaho: KSVX-LP Hailey; KSVT-LP Ketchum;
KTID-LP Twin Falls; KTWT-LP Twin Falls.

RICHARD C. EDMONSON

36 Wintergreen Rd.
Madison, MS 39110

Phone: 601-856-8334

E-mail: redmonson@att.net

LPTV Stations:

Mississippi: W46CW Jackson/Brandon.

EICB-TV LLC

406 Copeland Dr.
Cedar Hill, TX 75104

LPTV Stations:

Oklahoma: KUOT-CA Oklahoma City.

ELIZABETH CITY STATE U.

1704 Weeksville Rd.
Elizabeth City, NC 27909

Phone: 252-335-3690

Fax: 252-335-3770

LPTV Stations:

North Carolina: W18BB Elizabeth City.

ELKO TELEVISION DISTRICT

Box 456
881 5th St.
Elko, NV 89801

Phone: 775-778-0561

Fax: 775-738-4712

Officers:

Charles E. d'Asto, Pres.
Stanley Zunino, Secy.-Treas.

LPTV Stations:

Nevada: K41DL Deeth; K15EE Elko; K23FC
Elko; K32GK Elko; K34HE Elko; K38IF Elko;
K47HP Elko; K06MK Elko & Spring Creek;
K33HD Pequoop; K05LP Ryndon; K06NY
Ryndon; K08NQ Ryndon; K16FV Ryndon;
K18GT Ryndon; K39GL Starr Valley; K22GW
Wells; K24GE Wells; K58BR Wells, etc..

Utah: K12PT Ryndon.

ELLERBECK FAMILY PARTNERS II LTD.

Suite 230
720 N. Post Oak Rd.
Houston, TX 77024

Phone: 713-975-1133

LPTV Stations:

Arkansas: K36EH Fort Smith.

RUTH E. ELLERBECK

710 N. Post Oak Rd.
Suite 350
Houston, TX 77024

Phone: 713-975-1133

LPTV Stations:

Arkansas: K14JJ Fort Smith.

DAVID ELLINGTON

Box 617
Webb, MS 38966

Phone: 601-375-9212

LPTV Stations:

Mississippi: WPRQ-LP Clarksdale; WHCQ-LP
Cleveland; WEBU-LP Webb.

EMMIS COMMUNICATIONS CORP.

40 Monument Circle
Suite 700
Indianapolis, IN 46204

Phone: 317-266-0100

Officers:

Jeffrey H. Smulyan, Chmn.
Randall Bongarten, Pres., Emmis Television
Ownership: Jeffrey H. Smulyan, Chmn., 61%;
remainder publicly held..

LPTV Stations:

Arizona: K16EO Oro Valley & Tucson.
Colorado: K06JF Cortez; K31FV Durango/
Hermosa; K43GT Pagosa Springs.
Florida: W04CN Cocoa Rockledge.
Kansas: K06LZ Salina.
Michigan: K28HM Thoreau.
New Mexico: K65CG Alamogordo; K34FU
Arrey & Derry; K44GD Crownpoint; K35HB
Deming & areas NE & S; K38EC Eagles
Nest; K25HJ Hornsby Ranch, etc.; K06KP
Quemado; K43GW Raton, etc.; K38HR Santa
Rosa; K25HV Truth or Consequences.
Oregon: K11SE Bend.
West Virginia: W16CE Charleston.

Commercial TV Stations:

Alabama: WBPB Gulf Shores; WALA-DT Mobile;
WALA-TV Mobile.
Arizona: KGUN Tucson; KGUN-DT Tucson.
Colorado: KREZ-DT Durango; KREZ-TV Durango.
Florida: WFTX Cape Coral; WFTX-DT Cape
Coral; WKCF Clermont; WKCF-DT Clermont.
Hawaii: KGMD-TV Hilo; KHAW-DT Hilo;
KHAW-TV Hilo; KGMB Honolulu; KGMB-DT
Honolulu; KHON-DT Honolulu; KHON-TV
Honolulu; KAH-TV Wailuku; KGMV Wailuku.
Indiana: WTHI-DT Terre Haute; WTHI-TV Terre
Haute.
Kansas: KSNB Garden City; KSNB-DT Garden
City; KSNB Great Bend; KSNB-DT Great
Bend; KSNT Topeka; KSNT-DT Topeka;
KSNW Wichita; KSNW-DT Wichita.
Louisiana: WVUE New Orleans; WVUE-DT New
Orleans.
Nebraska: KSNK McCook; KSNK-DT McCook;
KMTV Omaha; KMTV-DT Omaha.
New Mexico: KRQE Albuquerque; KRQE-DT
Albuquerque; KBIM-DT Roswell; KBIM-TV
Roswell.
Oregon: KOIN Portland; KOIN-DT Portland.
West Virginia: WSAZ-DT Huntington; WSAZ-TV
Huntington.
Wisconsin: WLUK-DT Green Bay; WLUK-TV
Green Bay.

ENGLE BROADCASTING

Box 288
Cedar Brook, NJ 08018

Phone: 856-767-8884

Fax: 856-768-9084

E-mail: marinnet@aol.com

LPTV Stations:

New Jersey: WPSJ-LP Hammonton, etc..

ENTRAVISION COMMUNICATIONS CORP.

2425 Olympic Blvd.
Suite 6000 W
Santa Monica, CA 90404

Phone: 310-447-3870

Officers:

Walter F. Ulloa, Chmn. & Chief Exec. Officer
Philip C. Wilkinson, Pres. & Chief Operating
Officer
Paul A. Zevnik, Secy.

Ownership: Walter F. Ulloa, 10.5%; Philip C
Wilkinson, 10.5%; Paul A Zevnik, 4.3%;
Univision Communications Inc.; remainder
publicly held.

Represented (legal): Thompson, Hine & Flory
LLP.

LPTV Stations:

California: KEVC-CA Indio; KVER-CA Indio;
K100G Lompoc; KVES-LP Palm Springs;
K17GD Paso Robles; KDJT-CA Salinas-
Monterey-San Francisco; KBNT-CA San
Diego; KDTF-LP San Diego; KSZZ-LP San
Diego; KTCD-LP San Diego; KTSB-LP Santa
Barbara; KHAX-LP Vista & Oceanside.
Colorado: KUVV-LP Denver; K54IK Fort Collins;
K03EM Glen Haven.
Connecticut: WHTX-LP Hartford.
District of Columbia: WMDO-CA Washington.
Florida: W46DB Melbourne-Fellsmere; WVCI-LP
Orlando; WVEA-LP Tampa.
Nevada: KNTL-LP Laughlin; KWWB-LP Mesquite
& Gunlock-V; KNCP-LP Reno; KVVV-LP
Reno.
New Mexico: KTFALP Albuquerque.
Texas: KVTF-CA Brownsville; KETF-CA Laredo;
KBZO-LP Lubbock; KTFV-CA McAllen; KANG-
LP San Angelo; KEUS-LP San Angelo.

Commercial TV Stations:

California: KVYE El Centro; KVYE-DT El Centro;
KSMS-DT Monterey; KSMS-TV Monterey;
XHAS San Diego-Tijuana, Mexico; KPMR
Santa Barbara; KPMR-DT Santa Barbara.
Colorado: KCEC Denver.
Connecticut: WUVN Hartford; WUVN-DT Hart-
ford.
Florida: WVEN-DT Daytona Beach; WVEN-TV
Daytona Beach; WVEA-DT Venice; WVEA-TV
Venice.
Maryland: WJAL Hagerstown.
Massachusetts: WUNI-DT Worcester; WUNI
Worcester.
Nevada: KINC Las Vegas; KINC-DT Las Vegas.
New Mexico: KLUZ-DT Albuquerque; KLUZ-TV
Albuquerque.
Texas: KORO Corpus Christi; KORO-DT Corpus
Christi; KINT-DT El Paso; KINT-TV El Paso;
KTFN El Paso; KTFN-DT El Paso; KLDO-DT
Laredo; KLDO-TV Laredo; KNVO McAllen;
KNVO-DT McAllen; KUPB Midland.

Other Holdings:

Television holdings: Holds limited voting
interest in licensees of XHAS-TV, San Diego,
CA-Tijuana, Mexico & XUPN-TV, Tecate, Baja
California, Mexico..

EQUITY BROADCASTING CORP.

One Shackelford Dr.
Suite 400
Little Rock, AR 72211

Phones: 501-219-2400; 501-221-0400

Fax: 501-221-1101

E-mail: lwithrow@ebcorp.net

Officers:

Larry E. Morton, Pres.
Gregory W. Fess, V.P.
Max W. Hooper, V.P.
James Hearnberger, V.P., Administration
Steven Soldinger, V.P., Operations
Lori Withrow, Secy.
Emilia Chastain, Treas.

Ownership: Henry G. Luken, 26.55%; Gregory
W. Fess, V.P., less than, 1%; Max W.
Hooper, V.P., less than, 1%; Larry E
Morton, Pres., less than, 1%; Arkansas
Media LLC, 39.21%; AMLLC ownership;
Sandra G. Morton Life Trust, 33.33%; Judith
Fess Life Trust, 33.33%; Mindy Roberts
Hooper Life Trust, 33.33%.

Represented (legal): Irwin, Campbell &
Tannenwald PC.

LPTV Stations:

Arkansas: K26HB Bentonville; KHMFC-CA Ben-
tonville; KNJE-LP Eureka Springs; KEGW-LP
Fayetteville; KFFS-CA Fayetteville; K48FL Fort
Smith; K52FJ Fort Smith; K58FB Fort Smith;
KPBI-LP Fort Smith; KUFS-LP Fort Smith;
KWFT-LP Fort Smith; KXUN-LP Fort Smith;
KRBF-CA Hindsville; KTVV-LP Hot Springs;
KHUG-LP Little Rock; KKYK-CA Little Rock;
KWBK-LP Pine Bluff; KWBFLP Sheridan;
KJBW-CA Springdale; K09XE Winslow.

California: KIMG-LP Ventura.
Colorado: KDEV-LP Aurora.
Florida: WLZE-LP Fort Myers; WTLE-LP Fort
Myers; WUVF-CA Naples; W50BP Panama
City; WPCY-LP Panama City; WSLF-LP Port
St. Lucie.

Georgia: WDAH-CA Atlanta.
Hawaii: KHII-LP Honolulu.
Idaho: KUNS-LP Boise; KUNP-LP Pocatello.
Iowa: KCDE-LP Cedar Rapids; KCDR-LP Cedar
Rapids; KHHL-LP Cedar Rapids; KRUB-LP
Cedar Rapids.

Michigan: WUUD-CA Detroit.
Minnesota: K07UI Minneapolis; WUMN-CA
Minneapolis.

Missouri: KUKC-LP Kansas City; KWBM-CA
Springfield.

Montana: KBTZ-LP Bozeman; KEXI-LP Kalispell;
KMMF-LP Kalispell.

Nevada: KEGS-LP Las Vegas; KELM-LP Reno;
KRRI-LP Reno.

New Hampshire: W17CI Claremont.
New York: W49BI Plattsburgh.

Oklahoma: KCHM-LP Oklahoma City; KWDW-LP
Oklahoma City; KSJF-CA Poteau; KOKT-LP
Sulphur; KUTU-CA Tulsa.

Oregon: KPOU-LP Salem.
Texas: K59HG Amarillo; KAMT-LP Amarillo;
KEAT-LP Amarillo; KEYU-LP Amarillo; K45DX
Floresville.

Utah: K45GX Salt Lake City; KUBX-LP Salt
Lake City.

Vermont: W54CV Barre; WBVT-CA Burlington;
WGMU-CA Burlington; W36CP Newport;
W19BR Plattsburgh; W52CD St. Albans.

Washington: K58DP Seattle.

Commercial TV Stations:
Alabama: WBMM Tuskegee; WBMM-DT
Tuskegee.

Arizona: KFPD-DT Flagstaff.
Arkansas: KYPX Camden; KWTF Eureka Springs;
KWBM Harrison; KWBF Little Rock.

Florida: WBIF Marianna.
Iowa: KWWF Waterloo.

Michigan: WMOF Marquette.
Montana: KMMF Missoula.

New York: WNYI Ithaca; WNGS Springville.
Oregon: KTVK Roseburg; KTVK-DT Roseburg.

Texas: KEYU-DT Borger.
Utah: KUTF Logan; KCBU Price.
Washington: KQUP Pullman.

Wyoming: KTW0-DT Casper; KTW0-TV Casper;
KDEV Cheyenne; KDEV-DT Cheyenne.

CHERIE ERWIN

1263 Pomeroy Rd.
Box 222
Arroyo Grande, CA 93420-5952

Phone: 805-481-4677

Low Power TV/Translator Owners

LPTV Stations:
California: KSSY-LP Arroyo Grande.

ESI BROADCASTING CORP.

860 U.S. Hwy. 1
Suite 108
North Palm Beach, FL 33408
Phone: 561-694-1280
E-mail: aspencapital@aol.com
Officers:

Mike Stocklin, Pres.
Kevin Hesse, V.P.
Claudia Hesse, Chief Financial Officer
Ownership: Mike Stocklin, 50%; Kevin Hesse, 50%.

Represented (legal): Rini Coran & Lancellotta PC.

LPTV Stations:
Hawaii: KOIW-LP Mountain View.

ETERNAL FAMILY NETWORK

201 S. 5th St.
St. Louis, MO 63301
LPTV Stations:
Missouri: K28IK St. Louis.

ETERNAL TRUTH NETWORK INC.

Rte. 1
Box 230-B
Grapeland, TX 75844
Phone: 409-687-4310
LPTV Stations:
Texas: K24DS Palestine.

DAN ETULAIN

520 Lake St.
Sitka, AK 99835
Phone: 907-747-8200
Represented (legal): Garver, Schubert & Barer.
LPTV Stations:
Alaska: KATH-LP Juneau-Douglas; KSCT-LP Sitka.

DEREK RAY EUBANKS

Box E
Corbin, KY 40701
Phone: 606-528-2818
Fax: 606-523-0427
LPTV Stations:
Kentucky: W39CK Corbin.

EUREKA COUNTY TV DISTRICT

Box 633
Eureka, NV 89316
LPTV Stations:
Nevada: K15GS Duckwater, etc.; K29GM Duckwater, etc.; K44CP Eureka; K47DG Eureka.

EVANSVILLE LOW POWER PARTNERSHIP

100 S. Green River Rd.
Suite 300
Evansville, IN 47716
Phone: 812-471-9300
Fax: 812-471-0230
Officer:
John M. Dunn, Pres.
Ownership: Dunn Broadcasting Co., 51%; ComCorp. of Indiana Inc., 49%.
LPTV Stations:
Indiana: W56DN Evansville; WTSN-LP Evansville.

EVENING POST PUBLISHING CO.

134 Columbus St.
Charleston, SC 29403-4800

Phone: 843-577-7111
Officers:
Peter Manigault, Chmn.
Ivan V. Anderson Jr., Pres. & Chief Exec. Officer
Terrance F. Hurley, Television Group Pres.
Travis O. Rockey, Exec. V.P. & Chief Operating Officer
Arthur M. Wilcox, Secy.
James W. Martin, Chief Financial Officer & Treas.
Mary M. Gilbreth, Asst. Secy.

Branch Office:
Cordillera Communications Inc.
11 E. Superior St.
Suite 518
Duluth, MN 55802
Phone: 218-625-2260
Fax: 218-625-2261
Ownership: Peter Manigault, Principal.
Represented (legal): Dow, Lohnes & Albertson PLLC.

LPTV Stations:
California: K59CD Santa Barbara.
Montana: K26DE Bozeman; K18AJ Kalispell.
Commercial TV Stations:
Arizona: KVOA Tucson; KVOA-DT Tucson.
California: KSBY San Luis Obispo; KSBY-DT San Luis Obispo.
Colorado: KOAA-TV Pueblo.
Kentucky: WLEX-TV Lexington.
Louisiana: KATC Lafayette; KATC-DT Lafayette.
Montana: KTVQ Billings; KBZK Bozeman; KBZK-DT Bozeman; KXLF-DT Butte; KXLF-TV Butte; KRTV Great Falls; KRTV-DT Great Falls; KPAX-DT Missoula; KPAX-TV Missoula.
Texas: KRIS-DT Corpus Christi; KRIS-TV Corpus Christi.

Newspapers:
Argentina: Buenos Aires Herald
North Carolina: Clemmons Courier, Mocksville Enterprise Record, Salisbury Post
South Carolina: Aiken Standard; Charleston Post & Courier; The Georgetown Times; The Kingstree News; The Moultrie News; North Augusta Star; Summerville Journal-Scene
Texas: The Eagle, Bryan-College Station
Other Holdings:
Features syndicator: Editor's Press Service Inc. (International)
Service company: White Oak Forestry Corp. (timberland management).

ROBINSON O. EVERETT

301 W. Main St.
Suite 300
Durham, NC 27702
Phone: 919-682-5691
Fax: 919-682-5469
Represented (legal): Baraff, Koerner & Olender PC.
LPTV Stations:
California: KDFX-CA Indio/Palm Springs.
Commercial TV Stations:
California: KECY-TV El Centro.

FAIRFAX LOW POWER CO.

8280 Greensboro Dr.
7th Floor
McLean, VA 22102
Phone: 703-761-5000
LPTV Stations:
Virginia: W42BE Fairfax.

FAITH BROADCASTING NETWORK INC.

Box 1010
Marion, IL 62959-1010
Phone: 618-997-9333
Fax: 618-997-1859

Officers:
Garth W. Coonce, Pres.
Christina M. Coonce, V.P.
Michael J. Daly, Secy.
Shane Chaney, Chief Financial Officer
Ownership: Garth W. Coonce, 20% votes; Christina M. Coonce, 20% votes; Charles Payne, 20% votes; Victoria Clark, 20% votes; Julie Nolan, 20% votes. Non-profit organization--Marion, IL.
Represented (legal): Colby M. May.
LPTV Stations:
New York: WBNF-CA Buffalo.
Commercial TV Stations:
New York: WNYB Jamestown; WNYB-DT Jamestown.

FAITH PLEASES GOD CHURCH CORP.

Box 530777
Harlingen, TX 78553-0777
Phone: 956-428-4848
Officers:
John Jacobson, V.P.
Aracelis Ortiz, V.P.-Secy.
Minerva Jacobson, Treas.
Ownership: Aracelis Ortiz, see listing; John Jacobson; Minerva Jacobson.
LPTV Stations:
Texas: KXIV-LP Brownsville; KEAP-LP Eagle Pass; KJST-LP McAllen; KSTI-LP McAllen; K06MY Rio Grande City; KNHB-LP Uvalde.

FALLON COMMUNITY TV INC.

55 W. Williams Ave.
Fallon, NV 89406
Ownership: Community owned--Fallon, NV.
LPTV Stations:
Nevada: K25AK Fallon.

FALLS BROADCASTING CO.

1500 Foremaster Lane
Las Vegas, NV 89101
Phone: 702-642-3333
Fax: 702-657-3423
LPTV Stations:
Idaho: K07UL Burley; K08KV Jerome; K04NO Paul; K02NO Rupert; K05IX Twin Falls.

FAMILY BROADCASTING GROUP INC.

Box 95188
Oklahoma City, OK 73143
Phone: 405-373-2511
Ownership: Angela Brus, Secy.-Treas., 38.4%; Brady M. Brus, Pres., 22.8%; Brenda Deimund, V.P., 22.8%; SeekFirst Media Partners LLC, 16%; FFMP ownership; Joseph W. Bowie, 30%; Melvin Bloomfield, 25%; Randy Thurman, 25%; Tracy Williams, 19%; Rollin Nash, 1%.
Represented (legal): Booth Freret Imlay & Tepper PC.
LPTV Stations:
Kansas: KFVT-LP Wichita.
Oklahoma: K35CU Ada; K17FB Ardmore; K45EJ Enid; K21DC Lawton; K51EK McAlester; K31DY Muskogee; KXQC-LP Oklahoma City; K54FZ Ponca City; K21DF Stillwater; K15DA Tulsa; K33EK Tulsa.
Texas: K22FE Wichita Falls.
Commercial TV Stations:
Oklahoma: KSBI Oklahoma City; KSBI-DT Oklahoma City.

FAMILY STATIONS INC.

4135 Northgate Blvd.
Suite One
Sacramento, CA 95834
Phone: 916-641-8191

Fax: 916-641-8238
Officers:
Harold Camping, Pres.
Richard Van Dyk, Secy.-Treas.
Ownership: Harold Camping; Richard Van Dyke; David Morrell; William Thornton.
Represented (legal): Irwin, Campbell & Tannenwald PC.
LPTV Stations:
California: K02OA Chico; K40HE Redding; K47GR Redding; KFTL-CA San Francisco-Oakland-San Jose.
ETV Stations:
New Jersey: WFME-DT West Milford; WFME-TV West Milford.
Other Holdings:
Radio holdings
TV Translator: Owns TV Translators.

FAMILY VALUES ORGANIZATION INC.

5375 Pebble Creek Rd.
Rockford, IL 61111
Phone: 815-677-8000
Fax: 815-987-3971
LPTV Stations:
Illinois: WQFL-CA Rockford.

FAR EASTERN TELECASTERS

1110 NASA Rd. 1
Suite 501
Houston, TX 77058
LPTV Stations:
Texas: KVDD-LP Clear Lake.

FARMVILLE BROADCASTING ASSN.

277 Garrison Ave.
Staten Island, NY 10314
LPTV Stations:
Virginia: WFLV-LP Farmville.

FEDERATED RURAL ELECTRIC ASSN.

Hwy. 71
Box 69
Jackson, MN 56143
Phone: 507-847-3520
Officers:
Martin Rose, Chmn. & Pres.
Richard Burud, Chief Exec. Officer
David Post, Secy.-Treas.
Ownership: Cooperative.
Represented (legal): Rosenman & Colin LLP.
LPTV Stations:
Minnesota: K45EH Jackson; K51EN Jackson; K53HR Jackson; K57IX Jackson.
Other Holdings:
TV Translator: Owns TV Translators.

FEDERATED TELEPHONE COOPERATIVE

Box 156
Chokio, MN 56221
Phone: 320-324-7111
Fax: 320-324-2777
Officer:
Kevin Beyer, Chief Exec. Officer
LPTV Stations:
Minnesota: K27EN Donnelly; K39DZ Donnelly; K45DP Donnelly; K51EJ Donnelly; K55FW Donnelly.

LAURA L. FENTON

Box 691111
Houston, TX 77269

LPTV Stations:
Texas: KHTX-LP Huntsville.

FIORI MEDIA INC.

Box 911
Vacaville, CA 95696
Phone: 707-446-7946
E-mail: johnraphone@yahoo.com
Officer:
John Fiori, Pres.

LPTV Stations:
California: KTVJ-LP Cloverdale.

FIREWEED COMMUNICATIONS LLC

3700 Woodland Dr.
Suite 800
Anchorage, AK 99517
Phone: 907-248-5937
Fax: 907-339-3889
E-mail: jeremydl@kyes.com
Web site: http://www.kyes.com

Officers:
Jeremy Lansman, Chmn.
Carol Schatz, Chief Exec. Officer
Ownership: Jeremy Lansman, 54.75%; Carol Schatz, 45.25%.

LPTV Stations:
Alaska: KYEX-LP Anchorage; K09XO Homer.
Commercial TV Stations:
Alaska: KYES Anchorage; KYES-DT Anchorage.
Other Holdings:
TV Translator: Owns TV Translators.

FIRST ASSEMBLY OF GOD

1445 Ford St.
Redlands, CA 92373
Phone: 909-793-7800
Fax: 909-793-8821
LPTV Stations:
Arkansas: K08KF De Queen.
California: K66ED Redlands.

FIRST BAPTIST CHURCH OF TIFTON INC.

404 Love Ave.
Tifton, GA 31794
Phone: 229-382-6063
LPTV Stations:
Georgia: W05AZ Tifton.

FIRST BAPTIST CHURCH OF PARIS, TEXAS

Box 489
Paris, TX 75461
Phone: 903-785-6431
Officer:
Gary Pirtle, Pres.
LPTV Stations:
Texas: K27GR Paris.

FIRST CULLMAN BROADCASTING INC.

501 2nd Ave.
Cullman, AL 35055
Phone: 205-734-5632
LPTV Stations:
Alabama: WCQT-LP Cullman; WMJN-LP Somerville.

FIRST MEDIA RADIO LLC

306 Port St.
Easton, MD 21601
Phone: 410-822-3301

LPTV Stations:
North Carolina: WNVN-LP Roanoke Rapids.

FIRST UNITED INC.

18600 S. Oak Park Ave.
Tinley Park, IL 60477
Phone: 708-633-0001
LPTV Stations:
Illinois: WEDE-CA Arlington Heights.

FIRST UNITED METHODIST CHURCH

Box 728
Starkville, MS 39759
Phone: 662-338-1002
Fax: 662-324-5364
LPTV Stations:
Mississippi: W05BV Starkville.

FLINN BROADCASTING CORP.

188 S. Bellevue
No. 222
Memphis, TN 38104
Phone: 901-375-9324
Officers:
George S. Flinn Jr., Pres. & Treas.
Mark Hopper, Chief Operating Officer

Branch Offices:
4124 Baldwin Square
Memphis, TN 38117
Phone: 901-324-0861
483 S. Highland
Memphis, TN 38111
Phone: 901-458-8255
Ownership: George S Flinn Jr.. Flinn is also member of governing board of Kaleidoscope Foundation Inc., see listing & Broadcasting for the Challenged Inc., TV applicant.

Represented (legal): Stephen C. Simpson.
LPTV Stations:
Tennessee: W57CG Memphis.
Commercial TV Stations:
Alabama: WBIH Selma.
Colorado: KDEN Longmont; KDEN-DT Longmont.
Louisiana: WPXL New Orleans; WPXL-DT New Orleans.
Tennessee: WPXX-DT Memphis; WPXX-TV Memphis.
Other Holdings:
Radio.

U. OF FLORIDA

2000 Weimer Hall
WUFT-TV
Gainesville, FL 32611
Phone: 352-392-5551
Officers:
Richard A. Lehner, Chief Exec. Officer
Liz McArthur, Chief Financial Officer
Represented (legal): Schwartz, Woods & Miller.
LPTV Stations:
Florida: WLUF-LP Gainesville.
ETV Stations:
Florida: WUFT Gainesville.
Other Holdings:
Radio.

FOLSE COMMUNICATIONS LLC

1202 St. Charles Ave.
Houma, LA 70360
Phones: 504-928-3146; 504-923-2822

LPTV Stations:
Louisiana: KFOL-CA Houma; KJUN-CA Morgan City.

FOUNTAIN TELEVISION CORP.

100 E. 15th St.
Suite 120
Fort Worth, TX 76102
Phone: 817-885-8899
Officer:
Jerry Powell, Pres. & Chief Exec. Officer
LPTV Stations:
Texas: K09VO Beaumont.

CRAIG L. FOX

4853 Manor Hill Dr.
Syracuse, NY 13215-1336
Phone: 315-468-0908
Represented (legal): James L. Oyster.
LPTV Stations:
New Jersey: WMBQ-CA Cranford.
New York: WBXZ-LP Buffalo; W40BJ De Witt; WSHS-CA Rochester; WBLZ-LP Syracuse; WMBO-LP Syracuse; WNDR-LP Syracuse; WOBX-LP Syracuse; WONO-CA Syracuse, etc..
Other Holdings:
Radio.

FOX TELEVISION STATIONS INC.

1999 S. Bundy Dr.
Los Angeles, CA 90025-5235
Phone: 310-584-2000
Officers:
Mitchell Stern, Chmn. & Chief Exec. Officer
Jean Fuentes, Sr. V.P., Human Resources
Tom Herwitz, Pres. Station Operations
Lori Terwell, V.P., Advertising & Promotion
Dick Slenker, Exec. V.P., Engineering & Operations
Jim Burke, Pres., Sales
Gerry Friedman, Sr. V.P., Legal Affairs
Molly Pauker, V.P., Corporate & Legal FCC
Kathy Maloney, Sr. V.P., Controller
Alec Pettersen, Sr. V.P., Information Systems & Facilities
Betsy Swanson, Sr. V.P., Finance
Frank Cicha, V.P., Programming
Leslie Lyndon, V.P., Advertising & Promotion

Branch Offices:
5151 Wisconsin Ave. NW
Washington, DC 20016
Phone: 202-244-5151
205 E. 67th St.
New York, NY 10021
Phone: 212-452-5555

Ownership: K. Rupert Murdoch, 76% voting; Fox Entertainment Group Inc., 24% voting%; FEGI ownership; News America Inc., 85.32% voting; public shareholders, 14.68% voting. Murdoch has multiple media holdings in U.S. & abroad, including newspapers New York Post & The (London) Times, plus News America Publishing Inc. Fox Inc. owns Fox Broadcasting Co., a TV network & Twentieth Century-Fox Film Corp.

LPTV Stations:
Arizona: K39FC East Flagstaff; K14HC Prescott.
Colorado: K54DK Boulder.
Minnesota: K48IF Brainerd.
Commercial TV Stations:
Alabama: WBRC Birmingham; WBRC-DT Birmingham.
Arizona: KSAZ-DT Phoenix; KSAZ-TV Phoenix; KUTP Phoenix; KUTP-DT Phoenix.
California: KCOP-DT Los Angeles; KCOP-TV Los Angeles; KTTV Los Angeles; KTTV-DT Los Angeles.
Colorado: KDVR Denver; KDVR-DT Denver; KFCT Fort Collins; KFCT-DT Fort Collins.

District of Columbia: WDCA Washington; WDCA-DT Washington; WTTG Washington; WTTG-DT Washington.
Florida: WOGX Ocala; WOGX-DT Ocala; WOFL Orlando; WOFL-DT Orlando; WRBW Orlando; WRBW-DT Orlando; WTVT Tampa; WTVT-DT Tampa.
Georgia: WAGA Atlanta; WAGA-DT Atlanta.
Illinois: WFLD Chicago; WFLD-DT Chicago.
Indiana: WPWR-DT Gary; WPWR-TV Gary.
Maryland: WUTB Baltimore; WUTB-DT Baltimore.
Massachusetts: WFXT Boston; WFXT-DT Boston.
Michigan: WJBK Detroit; WJBK-DT Detroit.
Minnesota: KFTC Bemidji; WFTC Minneapolis; WFTC-DT Minneapolis; KMSP-DT Minneapolis-St. Paul; KMSP-TV Minneapolis-St. Paul.
Missouri: WDAF-DT Kansas City; WDAF-TV Kansas City; KTVI St. Louis; KTVI-DT St. Louis.
New Jersey: WWOR-DT Secaucus; WWOR-TV Secaucus.
New York: WNYW New York; WNYW-DT New York.
North Carolina: WGHP High Point; WGHP-DT High Point.
Ohio: WJW Cleveland; WJW-DT Cleveland.
Pennsylvania: WTXF-DT Philadelphia; WTXF-TV Philadelphia.
Tennessee: WHBQ-DT Memphis; WHBQ-TV Memphis.
Texas: KTBC Austin; KTBC-DT Austin; KDFI Dallas; KDFI-DT Dallas; KDFW Dallas; KDFW-DT Dallas; KRIV Houston; KRIV-DT Houston; KTXH Houston; KTXH-DT Houston.
Utah: KSTU Salt Lake City; KSTU-DT Salt Lake City.
Wisconsin: WITI Milwaukee; WITI-DT Milwaukee.
Other Holdings:
Television holdings: Equity interest in Davis Television Inc., permittee of WFXS, Wittenberg, WI & licensee of WVFX, Clarksburg, WV, see listing.

FRANKLIN COUNTY TRANSLATOR DISTRICT

Box 168
Preston, ID 83263
Phone: 208-766-4405
E-mail: greedavi@isu.edu
LPTV Stations:
Idaho: K19EW Preston; K21HH Preston; K23GR Preston; K25HG Preston; K27GM Preston; K29EY Preston; K31FR Preston; K33GF Preston; K35GJ Preston; K42GN Preston; K46HW Preston; K48IJ Preston; K50IE Preston.

FRAZER MEMORIAL UNITED METHODIST CHURCH

6000 Atlanta Hwy.
Montgomery, AL 36124-1347
Phone: 334-272-8622
Officer:
Jerry T. Kemp, Pres.
LPTV Stations:
Alabama: WFRZ-LP Montgomery.

FREEDOM COMMUNICATIONS HOLDINGS INC.

17666 Fitch
Irvine, CA 92614
Phone: 949-253-2313
Fax: 949-253-2349
Officers:
Alan J. Bell, Pres., Broadcast Div.
Doreen Wade, V.P., Broadcast Div., V.P. & Gen. Mgr., WPEC-TV
Ownership: Publicly held; Blackstone/Providence Merger Corp., 18.8%-49.9% votes%.

Low Power TV/Translator Owners

Represented (legal): Latham & Watkins.

LPTV Stations:

California: K60AR Atturas; K02CN Dunsmuir, Castella & Mount Shasta; K06KA Fort Jones, etc.; K06GP Yreka; K53DY Yreka.

Oregon: K02EK Applegate Valley; K04EO Ashland, Phoenix & Talent; K10LR Brookings; K04JQ Butte Falls; K60BJ Carpinterville; K24BV Cave Junction; K02DV Cave Junction, etc.; K48BS Glendale & Wolf Creek; K04JZ Gold Hill; K54DM Grants Pass; K40BL Hugo & Merlin; K02IC Jacksonville; K07PU Klamath Falls, etc.; K12IH Lakeview; K60BH Midland, Merrill & Keno; K16CU Phoenix & Talent; K03BZ Rogue River; K04JP Williams.

Commercial TV Stations:

Florida: WPEC West Palm Beach; WPEC-DT West Palm Beach.

Massachusetts: WLNE-DT New Bedford; WLNE-TV New Bedford.

Michigan: WWMK Kalamazoo; WWMK-DT Kalamazoo; WLAJ Lansing; WLAJ-DT Lansing.

New York: WRGB Schenectady; WRGB-DT Schenectady.

Oregon: KTVL Medford; KTVL-DT Medford.

Tennessee: WTVC Chattanooga; WTVC-DT Chattanooga.

Texas: KFDM-DT Beaumont; KFDM-TV Beaumont.

Newspapers:

Arizona: The Yuma Daily Sun

California: Desert Dispatch (Barstow); Appeal Democrat (Marysville); Porterville Recorder; Daily Press (Victorville)

Florida: Northwest Florida Daily News (Ft. Walton Beach); The News Herald (Panama City); The Walton Sun (Santa Rosa)

Illinois: Jacksonsville Journal-Courier; The Telegraph (Alton)

Indiana: The Tribune (Seymour)

Missouri: The Sedalia Democrat

New Mexico: Clovis News Journal; Portales News-Tribune; Quay County Sun (Tucumcari)

North Carolina: The Free Press (Kinston); Times-News (Burlington); The Gaston Gazette (Gastonia); The Havelock News; Hesperia Star; The Hickory News; Sun Journal (New Bern); The Shelby Star; Jones Post (Trenton); The Daily News (Jacksonville) The Globe, The Shopper, The Rotovue, MAX magazine (weekly newspapers)

Ohio: The Lima News

Texas: Odessa American; The Mid-Valley Town Crier (Weslaco); The Monitor (McAllen); Valley Morning Star (Harlingen); Brownsville Herald

Other Holdings:

Magazine: Small Business Computing; Clinical Geriatrics; CRM Magazine; Field Force Automation; Home HealthCare Consultant; The Journal of Gender Specific Medicine; Latin Trade; MODE Magazine; Revista Latin Trade; The Annals of Long-Term Care.

Phone: 252-794-9453

Fax: 252-794-3466

Officers:

Timothy Lloyd Baylor Sr., Pres.

Timothy Baylor, Chief Exec. Officer

Carolyn Spivey, Chief Operating Officer

Linda Raynor, Secy.-Treas.

T. L. Baylor Sr., Chief Financial Officer

LPTV Stations:

North Carolina: WFTB-LP Williamston.

Phone: 252-794-9453

Fax: 252-794-3466

Officers:

Timothy P. Rovell Sr., V.P.

Mary Jane Rovell, Secy.-Treas. & Chief Financial Officer

Ownership: Patrick E. Rovell Jr.; Mary Jane Rovell.

Phone: 252-794-9453

Fax: 252-794-3466

Officers:

Timothy P. Rovell Sr., V.P.

Phone: 252-794-9453

Fax: 252-794-3466

Officers:

Timothy Lloyd Baylor Sr., Pres.

Timothy Baylor, Chief Exec. Officer

Carolyn Spivey, Chief Operating Officer

Linda Raynor, Secy.-Treas.

T. L. Baylor Sr., Chief Financial Officer

LPTV Stations:

North Carolina: WFTB-LP Williamston.

Phone: 252-794-9453

Fax: 252-794-3466

Officers:

Timothy P. Rovell Sr., V.P.

Mary Jane Rovell, Secy.-Treas. & Chief Financial Officer

Ownership: Patrick E. Rovell Jr.; Mary Jane Rovell.

Phone: 252-794-9453

Fax: 252-794-3466

Officers:

Timothy P. Rovell Sr., V.P.

Mary Jane Rovell, Secy.-Treas. & Chief Financial Officer

Ownership: Patrick E. Rovell Jr.; Mary Jane Rovell.

Phone: 252-794-9453

Fax: 252-794-3466

Officers:

Timothy P. Rovell Sr., V.P.

Mary Jane Rovell, Secy.-Treas. & Chief Financial Officer

Ownership: Patrick E. Rovell Jr.; Mary Jane Rovell.

Phone: 252-794-9453

Fax: 252-794-3466

Officers:

Timothy P. Rovell Sr., V.P.

Mary Jane Rovell, Secy.-Treas. & Chief Financial Officer

Ownership: Patrick E. Rovell Jr.; Mary Jane Rovell.

Phone: 252-794-9453

Fax: 252-794-3466

Officers:

Timothy P. Rovell Sr., V.P.

Mary Jane Rovell, Secy.-Treas. & Chief Financial Officer

Ownership: Patrick E. Rovell Jr.; Mary Jane Rovell.

Phone: 252-794-9453

Fax: 252-794-3466

Officers:

Timothy P. Rovell Sr., V.P.

Mary Jane Rovell, Secy.-Treas. & Chief Financial Officer

Ownership: Patrick E. Rovell Jr.; Mary Jane Rovell.

Phone: 252-794-9453

Fax: 252-794-3466

Officers:

Timothy P. Rovell Sr., V.P.

Mary Jane Rovell, Secy.-Treas. & Chief Financial Officer

Ownership: Patrick E. Rovell Jr.; Mary Jane Rovell.

Phone: 252-794-9453

Fax: 252-794-3466

Officers:

Timothy P. Rovell Sr., V.P.

Mary Jane Rovell, Secy.-Treas. & Chief Financial Officer

Ownership: Patrick E. Rovell Jr.; Mary Jane Rovell.

Phone: 252-794-9453

Fax: 252-794-3466

Officers:

Timothy P. Rovell Sr., V.P.

Mary Jane Rovell, Secy.-Treas. & Chief Financial Officer

Ownership: Patrick E. Rovell Jr.; Mary Jane Rovell.

Phone: 252-794-9453

Fax: 252-794-3466

Officers:

Timothy P. Rovell Sr., V.P.

Mary Jane Rovell, Secy.-Treas. & Chief Financial Officer

Ownership: Patrick E. Rovell Jr.; Mary Jane Rovell.

Phone: 252-794-9453

Fax: 252-794-3466

Officers:

Timothy P. Rovell Sr., V.P.

Mary Jane Rovell, Secy.-Treas. & Chief Financial Officer

Ownership: Patrick E. Rovell Jr.; Mary Jane Rovell.

Phone: 252-794-9453

Fax: 252-794-3466

Officers:

Timothy P. Rovell Sr., V.P.

Mary Jane Rovell, Secy.-Treas. & Chief Financial Officer

Ownership: Patrick E. Rovell Jr.; Mary Jane Rovell.

Phone: 252-794-9453

Fax: 252-794-3466

Officers:

Timothy P. Rovell Sr., V.P.

Mary Jane Rovell, Secy.-Treas. & Chief Financial Officer

Ownership: Patrick E. Rovell Jr.; Mary Jane Rovell.

Phone: 252-794-9453

Fax: 252-794-3466

Officers:

Timothy P. Rovell Sr., V.P.

Mary Jane Rovell, Secy.-Treas. & Chief Financial Officer

Ownership: Patrick E. Rovell Jr.; Mary Jane Rovell.

LPTV Stations:

Texas: KMPL-LP Mount Pleasant.

NELLIE GAJESKI

20-37 Hazen St.

Jackson Heights, NY 11370

Phone: 718-278-5385

LPTV Stations:

New York: W25BX Massena; W36BN Massena.

Other Holdings:

Cellular telephone: Touchtone Cellular.

GALLATIN VALLEY COMMUNITY TV ASSN.

101 Arrowhead

Bozeman, MT 59715

Phone: 406-585-9689

LPTV Stations:

Montana: K45EB Bozeman, Belgrade & Manhattan.

GANNETT BROADCASTING GROUP

1100 Wilson Blvd.

Arlington, VA 22234

Phone: 703-284-6760

Fax: 703-854-2005

Officers:

Douglas H. McCorkindale, Chmn., Pres. & Chief Exec. Officer, Gannett Co. Inc.

Craig A. Dubow, Pres. & Chief Exec. Officer

Richard A. Mallary, Sr. V.P., Gannett Television

Lynn Beall, Sr. V.P., Gannett Television & Pres. & Gen. Mgr., KSDK-TV

Roger Odgen, Sr. V.P., Gannett Television & Pres. & Gen. Mgr., KUSA-TV

Ownership: Gannett Co. Inc.

Represented (legal): Wiley, Rein & Fielding.

LPTV Stations:

Arizona: KPSN-LP Payson.

Maine: W57AQ Calais; WGCI-LP Waterville.

Commercial TV Stations:

Arizona: KNAZ-DT Flagstaff; KNAZ-TV Flagstaff; KPNX Mesa; KPNX-DT Mesa.

Arkansas: KTHV Little Rock; KTHV-DT Little Rock.

California: KXTV Sacramento; KXTV-DT Sacramento.

Colorado: KUSA-DT Denver; KUSA-TV Denver. District of Columbia: WUSA Washington; WUSA-DT Washington.

Florida: WTLV Jacksonville; WTLV-DT Jacksonville; WJXX Orange Park; WJXX-DT Orange Park; WTSP St. Petersburg; WTSP-DT St. Petersburg.

Georgia: WXIA-DT Atlanta; WXIA-TV Atlanta; WMAZ-TV Macon.

Maine: WLZ Bangor; WLZ-DT Bangor; WCSH Portland; WCSH-DT Portland.

Michigan: WZZM-DT Grand Rapids; WZZM-TV Grand Rapids.

Minnesota: KARE Minneapolis; KARE-DT Minneapolis.

Missouri: KSDK St. Louis; KSDK-DT St. Louis. New York: WGRZ-DT Buffalo; WGRZ-TV Buffalo.

North Carolina: WFMY-DT Greensboro; WFMY-TV Greensboro.

Ohio: WKYC-DT Cleveland; WKYC-TV Cleveland. South Carolina: WLTX Columbia; WLTX-DT Columbia.

Tennessee: WBIR-DT Knoxville; WBIR-TV Knoxville.

Newspapers:

Alabama: The Alabama Journal & Montgomery Advertiser Inc.

Arizona: Tucson Citizen

Arkansas: Baxter Bulletin (Mountain Home)

California: Salinas Californian; Visalia Times-Delta; San Bernardino County Sun; Palm Springs Desert Sun; Marin Independent Journal; Tulare Advance-Register

Colorado: Fort Collins Coloradoan

Connecticut: Norwich Bulletin

Delaware: Wilmington News Journal

Florida: Brevard County/Florida Today; Fort Myers News-Press; Pensacola News Journal

Georgia: Moultrie Observer; The Times (Gainesville)

Guam: Agana Pacific Daily News

Hawaii: Honolulu Advertiser

Idaho: The Idaho Statesman (Boise)

Illinois: Danville Commercial News; Rockford Register Star

Indiana: Lafayette Journal and Courier; Marion Chronicle-Tribune; Richmond Palladium-Item

Iowa: The Des Moines Register; Iowa City Press-Citizen

Kentucky: Louisville Courier-Journal

Louisiana: The Times (Shreveport); Monroe News-Star

Michigan: Port Huron Times Herald; Lansing State Journal; Battle Creek Enquirer; Detroit News

Minnesota: St. Cloud Times

Mississippi: Hattiesburg American; Jackson Clarion-Ledger

Missouri: Springfield News-Leader

Montana: Great Falls Tribune

National: non-daily publications in Arizona, Arkansas, California, Colorado, Florida, Georgia, Illinois, Indiana, Iowa, Kentucky, Michigan, Minnesota, Mississippi, Missouri, New Jersey, New York, Ohio, Oklahoma, Oregon, Pennsylvania, Vermont, Virginia, Washington, West Virginia & Wisconsin; USA Weekend, a weekly magazine; USA Today Baseball Weekly.; USA Today

Nevada: The Reno Gazette-Journal

New Jersey: Vineland Daily Journal; Bridgewater Courier-News; Camden Courier-Post

New York: Elmira Star-Gazette; Port Chester Daily Item; Ithaca Journal; The Herald Statesman (Yonkers); The Reporter Dispatch (White Plains); The Observer-Dispatch (Utica); The Daily News (Tarrytown); The Saratogian (Saratoga Springs); Poughkeepsie Journal; Peekskill Star; Ossining Citizen Register; West Nyack-Rockland Journal-News; The Standard Star (New Rochelle); The Daily Argus (Mount Vernon); The Daily Times (Mamaroneck); Press and Sun-Bulletin (Binghamton); Democrat and Chronicle/Times Union (Rochester)

North Carolina: Asheville Citizen Times

Ohio: Port Clinton News-Herald; Marietta Times; Sunday Times-Sentinel; Pomeroy Daily Sentinel; Fremont News-Messenger; Cincinnati Enquirer; Chillicothe Gazette; Gallipolis Daily Tribune

Oklahoma: Muskogee Daily Phoenix & Times-Democrat

Oregon: Statesman-Journal (Salem)

Pennsylvania: Chambersburg Public Opinion; The Reporter (Lansdale); North Hills News Record; Valley News Dispatch (Tarentum)

South Carolina: Greenville News & Piedmont South Dakota: Sioux Falls Argus-Leader

Tennessee: Clarksville Leaf Chronicle; Jackson Sun; Nashville Tennessean

Texas: El Paso Times

Vermont: The Burlington Free Press

Virgin Islands: Virgin Islands Daily News (St. Thomas)

Virginia: Staunton Daily News-Leader; Staunton News-Leader

Washington: Bellingham Herald; The Olympian

West Virginia: Huntington Herald-Dispatch; Point Pleasant Register

Wisconsin: Green Bay Press-Gazette; Wausau Daily Herald

Other Holdings:

Radio.

Phone: 703-284-6760

Fax: 703-854-2005

Web site: <http://www.gmpcable.com>

Officers:

Joseph S. Gans Sr., Chmn.

Phone: 703-284-6760

Fax: 703-854-2005

Web site: <http://www.gmpcable.com>

Officers:

Joseph S. Gans Sr., Chmn.

Phone: 703-284-6760

Fax: 703-854-2005

Web site: <http://www.gmpcable.com>

Officers:

Joseph S. Gans Sr., Chmn.

Joseph Gans III, Chief Exec. & Operating Officer & Pres.
Tarry Herron Sr., Exec. V.P.
Larry S. Shewalk, V.P., Engineering
John T. Howell, Chief Financial Officer
Ownership: Harron Equity Partners LP, majority interest.
LPTV Stations:
Pennsylvania: W47AO Berwick; WYLN-LP Hazleton; W67DE Newport; W68CE Shickshinny; W05BG Williamsport; W62CS Williamsport.

VICTOR A. GARCIA

1315 La Puente Dr.
Bakersfield, CA 93308
Phone: 805-324-2358

Branch Office:
Victor Broadcasting Co.
700 Chester Ave.
Bakersfield, CA Phone: 805-324-6423
Represented (legal): J. J. Glanquinto & Bill Go.
LPTV Stations:
California: K19CL Inyokern.

GARFIELD COUNTY

55 S. Main
Box 77
Panguitch, UT 84759
Phone: 435-676-8826
Fax: 435-676-8239
LPTV Stations:
Utah: K26GD Garfield County; K28GM Garfield County (rural); K53AK Garfield County (rural).

ENRIQUETA GARZA

168 Meadowbrook Lane
Apt. B
San Benito, TX 78586
Phone: 956-428-7556
LPTV Stations:
Kansas: K34GG Garden City.

GEORGE S. FLINN JR.

188 S. Bellevue
Suite 222
Memphis, TN 38104
Phone: 901-726-8970
Represented (legal): Stephen C. Simpson.
LPTV Stations:
Tennessee: W67CV Memphis.

GEORGIA-ALABAMA BROADCASTING INC.

Box 2830
La Grange, GA 30240
Phone: 404-845-8833
Officer:
Sarah Beth Mallory, Pres.
Ownership: Sarah Beth Mallory; Mallory Communications.
Represented (legal): Cole, Raywid & Braverman LLP.
LPTV Stations:
Georgia: WCAG-LP La Grange.

GEORGIA PUBLIC TELECOMMUNICATIONS COMMISSION

260 14th St. NW
Atlanta, GA 30318
Phone: 404-685-2410
Fax: 404-685-2417
Ownership: Richard W. Harrell, Chmn.; Ann C. Dorsey; Jeanne R. Ferst; Arthur J. Morris; Cheryl Smith Moultrie; Janice F. Paul; Lowell L. Register, Board Members.

LPTV Stations:
Georgia: W60AE Atlanta.
ETV Stations:
Georgia: WGTV Athens; WCLP-TV Chatsworth; WDCO-DT Cochran; WDCO-TV Cochran; WJSP-TV Columbus; WACS-TV Dawson; WABW-TV Pelham; WVAN-TV Savannah; WXGA-TV Waycross; WCES-DT Wrens; WCES-TV Wrens.
Other Holdings:
Radio.

GEORGIA REGIONAL COMMUNITY TV

Box 454
Athens, GA 30603
Phone: 706-543-7993
Fax: 706-543-0226
Officer:
Stanley R. Pulliam, Chmn.
Ownership: WORD Teaching & Outreach Ministries of Athens.
LPTV Stations:
Georgia: W42AO Athens.

GH BROADCASTING INC.

2866 Lawnview
Corpus Christi, TX 78404
Phone: 361-882-1414
E-mail: fredh@pakratz.com
LPTV Stations:
Texas: KTOV-LP Corpus Christi.

JIM GIBBS

Box 1109
Crockett, TX 75835
Phone: 936-544-2171
Fax: 936-544-4891
LPTV Stations:
Texas: KIVY-LP Crockett.

G.I.G. INC.

P.O. Box 88336
Sioux Falls, SD 57109
Phone: 605-335-3393
E-mail: mail@kcpcv.com
Officer:
Charles D. Poppen, Pres.
LPTV Stations:
North Dakota: KVNJ-LP Fargo.
South Dakota: KCPO-LP Sioux Falls.
Commercial TV Stations:
North Dakota: KCPM Grand Forks.

RICHARD GILL

Box 270
Pleasant Hill, LA 71065
Phone: 318-352-7628
LPTV Stations:
Louisiana: KNTS-LP Natchitoches.

GLEN IRIS BAPTIST CHURCH SCHOOL

1137 10th Place S
Birmingham, AL 35205
Phone: 205-323-1516
Fax: 205-323-2747
LPTV Stations:
Alabama: W15AZ Alabaster; W49AY Birmingham.

GLENWOOD COMMUNICATIONS CORP.

222 Commerce St.
Kingsport, TN 37660
Phone: 423-246-9578
Fax: 423-246-6261

E-mail: gdevault@hvbgroup.com
Officers:
William M. Boyd, Chmn.
George E. DeVault Jr., Pres.
Joseph D. Fontana, Sr. V.P.
Janet L. Bragg, Secy.
Bette Lawson, Treas.
Ownership: William M. Boyd, Chmn., 31.25%; George E. DeVault Jr., Pres., 0.84%; N. David Widener, Dir., 0.84%; Joseph D. Foantana, Sr. V.P., 0.42%; Walter P. Nelson, Dir., 0.33%; Hugh N. Boyd (Deceased) Trust, William M. Boyd & Thomas J. McGrath, Trustees, 37.09%; Ruth O'Day Ridder (Deceased) Trust, William M. Boyd, Trustee, 10.32%.

Represented (legal): Wiley, Rein & Fielding; Cordon & Kelly.
LPTV Stations:
Arkansas: WAPM-CA Lynch & Benham.
Tennessee: WAPG-CA Greeneville & Blackwater, VA; WAPK-CA Kingsport; WKPT-LP Kingsport; WOPI-CA Kingsport.
Virginia: WAPW-CA Abingdon; WKTP-LP Gate City & Weber City; WAPV-LP Honaker; WKPH-LP Honaker; WMEV-LP Pennington Gap; WKPZ-LP Wytheville, etc..

Commercial TV Stations:
Tennessee: WKPT-DT Kingsport; WKPT-TV Kingsport.
Other Holdings:
Radio.

GLOBAL OUTREACH MINISTRY NETWORK INC.

390 Tyndall Pkwy.
Suite 135
Panama City, FL 32405
Phone: 800-489-9006
Ownership: Michael A. Lee, Pres..
LPTV Stations:
Florida: W17CG Panama City.

GLOBAL RESORT TELEVISION LLC

518 Bird Key Dr.
Sarasota, FL 34236
Phone: 941-331-4397
Officer:
Cathleen Hancock, Mgr.
Represented (legal): Shainis & Peltzman, Chartered.
LPTV Stations:
Colorado: K45IE Vail.
Nevada: K38FW Stateline.

RICHARD C. & LISA A. GOETZ

116 Beaumont Dr.
Hendersonville, TN 37075
Phone: 615-826-0792
Fax: 615-824-3282
E-mail: rickg@rlmediasystems.com
Web site: http://www.rlmediasystems.com
LPTV Stations:
Florida: W26BV Panama City; W36BU Panama City; WDWY-LP Panama City.

VICTOR GINORIO GOMEZ

Rd. 924, KM 1.7
Box 307
Humacao, PR 00791-0307
Phone: 787-350-8821
LPTV Stations:
Puerto Rico: WIMN-CA Arecibo.

GOOD MUSIC INC.

3222 S. Richey Ave.
Tucson, AZ 85713
Phone: 520-790-2440

Officers:
Tom Regina, Chmn.
David Mehl, Vice Chmn.
Douglas E. Martin, Pres.
Mary Martin, Secy.
LPTV Stations:
Arizona: KPCE-LP Green Valley.

GOSPEL LIGHT BROADCASTING INC.

Rte. 1
Box 520
Stafford, AZ 85546
Phone: 602-428-0965
LPTV Stations:
Arizona: K17CM Duncan.

GRANITE BROADCASTING CORP.

767 3rd Ave.
28th Floor
New York, NY 10017
Phone: 212-826-2530
Fax: 212-826-2858
Officers:
W. Don Cornwell, Chmn. & Chief Exec. Officer
John Deushane, Chief Operating Officer, Granite Station Group
Stuart J. Beck, Pres., Secy. & Treas.
Ellen McClain, Sr. V.P. & Chief Financial Officer
Lawrence Wills, V.P.
Bruce Harrison, V.P. & Dir., Engineering

Branch Offices:
6110 Constitution Dr.
Fort Wayne, IN 46804
Phone: 219-436-6292
400 Northridge Rd.
Atlanta, GA 30350
Phone: 770-552-8366

1915 W. Sunshine St.
Springfield, MO 65807
Phone: 417-862-5559
Ownership: W. D. Cornwell, 55%; Stuart J. Beck, 45%.
Represented (legal): Akin, Gump, Strauss, Hauer & Feld LLP.
LPTV Stations:
Minnesota: K65BJ Grand Marais.

Commercial TV Stations:
California: KSEE Fresno; KSEE-DT Fresno; KBWB San Francisco; KBWB-DT San Francisco.
Illinois: WEEK-DT Peoria; WEEK-TV Peoria.
Indiana: WISE-DT Fort Wayne; WISE-TV Fort Wayne.
Michigan: WDWB Detroit; WDWB-DT Detroit.
Minnesota: KRII International Falls.
New York: WKBW-DT Buffalo; WKBW-TV Buffalo; WTVH Syracuse; WTVH-DT Syracuse.
Wisconsin: KBJR-DT Superior; KBJR-TV Superior.
Other Holdings:
TV Translator: Owns TV Translators.

GRAY TELEVISION INC.

126 N. Washington St.
Albany, GA 31702-0048
Phones: 229-888-9390; 404-504-9828
Fax: 229-888-9374
Web site: http://www.graycommunications.com
Officers:
J. Mack Robinson, Chmn. & Chief Exec. Officer
Robert S. Prather Jr., Pres. & Chief Operating Officer
James C. Ryan, Sr. V.P. & Chief Financial Officer

Low Power TV/Translator Owners

Robert A. Beizer, V.P., Law & Development
Jackson S. Cowart IV, Chief Accounting
Officer, Asst. Secy.

Martha E. Gilbert, Asst. V.P., Benefis

Vance F. Luke, Controller & Asst. Secy.

Ownership: Datasouth Computer Corp., 15.25%;
Bull Run Corp., 10.86%; Robert S. Prather
Jr., 2.86%; DCC ownership; Bull Run Corp.;
BRC ownership; J. Mack Robinson, 16.67%;
Samuel R. Shapiro, 10.9%; Robinson-Prather
Partnership, 7.16%; James W. Busby,
5.72%; W. James Host, 3.16%.

Represented (legal): Venable, Baetjer, Howard
& Civiletti.

LPTV Stations:

Colorado: K50EZ Montrose, Delta & Norwood;
K57CB Romeo, etc..

Kansas: K30GD Great Bend; K25CV Hays;
K38GH Russell.

Nebraska: K55AF Cozad; K28GC Gothenburg;
K25GM Newport; K57CZ North Platte.

Nevada: K58AO Crystal Bay; K49CK Stead &
Lawton.

Texas: K02EQ Paris.

Virginia: WAHU-CA Charlottesville; WVAW-LP
Charlottesville.

Wisconsin: W57AR Sayner & Vilas County.

Commercial TV Stations:

Alabama: WTVY Dothan; WTVY-DT Dothan.

Colorado: KKTV Colorado Springs; KKTU-DT
Colorado Springs; KKCO Grand Junction;
KKCO-DT Grand Junction.

Florida: WJHG-DT Panama City; WJHG-TV
Panama City.

Georgia: WRDW-DT Augusta; WRDW-TV
Augusta; WCTV Thomasville; WCTV-DT
Thomasville.

Illinois: WIFR Freeport; WIFR-DT Freeport.

Kansas: KLBV Colby; KLBV-DT Colby; KUPK-DT
Garden City; KUPK-TV Garden City; WIBW-
DT Topeka; WIBW-TV Topeka; KAKE-DT
Wichita; KAKE-TV Wichita.

Kentucky: WBKO Bowling Green; WBKO-DT
Bowling Green; WYMT-DT Hazard; WYMT-
TV Hazard; WKYT-DT Lexington; WKYT-TV
Lexington.

Michigan: WILX-DT Onondaga; WILX-TV
Onondaga.

Mississippi: WTOK-DT Meridian; WTOK-TV
Meridian.

Nebraska: KGIN Grand Island; KGIN-DT Grand
Island; KOLN Lincoln; KOLN-DT Lincoln;
WOWT-DT Omaha; WOWT-TV Omaha.

Nevada: KOLO-DT Reno; KOLO-TV Reno.

North Carolina: WITN-DT Washington; WITN-TV
Washington.

Tennessee: WVLT-DT Knoxville; WVLT-TV
Knoxville.

Texas: KBTX-DT Bryan; KBTX-TV Bryan; KXII
Sherman; KXII-DT Sherman; KWTX-DT Waco;
KWTX-TV Waco.

Virginia: WCAV Charlottesville; WHSV-DT
Harrisonburg; WHSV-TV Harrisonburg.

West Virginia: WTAP-DT Parkersburg; WTAP-TV
Parkersburg.

Wisconsin: WEAU-DT Eau Claire; WEAU-TV
Eau Claire; WMTV Madison; WMTV-DT
Madison; WSAW-DT Wausau; WSAW-TV
Wausau.

Newspapers:

Georgia: Gwinnett Daily Post, Lawrenceville;
The Rockdale Citizen, Conyers; The Albany
Herald

Indiana: The Goshen News, Goshen

Other Holdings:

Paging service: GrayLink Wireless Messaging
Service company: Gray Real Estate &
Development Co.

Transportation company: Gray Transportation
Co. Inc., Albany, GA.

GREATER LOUISVILLE COMMUNICATIONS

4300 Outer Loop
Suite 10
Louisville, KY 40219

Phone: 502-966-0624

Officers:

Greg Kunz, Chmn.

Richard H. Williams, Chief Exec. Officer

Ken Karaszewicz, Chief Financial Officer

Branch Office:

Cascade Broadcasting

100 Dickinson

Suite 270

Chaddsford, PA 19317

Phone: 610-558-2500

LPTV Stations:

Kentucky: W24BW Louisville.

GREAT OAKS BROADCASTING CORP.

914 N. Foster Dr.

Baton Rouge, LA 70806

Phone: 225-928-3146

Fax: 225-928-5097

E-mail: stcl@aol.com

Officers:

Louis (Woody) Jenkins, Chmn. & Chief Exec.

Officer

Diane Jenkins, Pres.

Ownership: Louis Jenkins, 51%; Tammy

Trahan-Willeford, 1%; remainder undisclosed.

LPTV Stations:

Louisiana: KBTR-CA Baton Rouge; KMNO-LP

Monroe.

GREENBELT TV TRANSLATOR SYSTEM INC.

Marshall Peters

Box 272

Wellington, TX 79095

LPTV Stations:

Texas: K27BZ Wellington-Dodson.

GREENE COMMUNICATIONS INC.

2400 Sportsman Dr.

Phenix City, AL 36868

Phone: 334-298-7000

Fax: 334-298-0833

Officers:

Roy M. Greene, Chmn.

Lynne G. Frakes, Pres.

Vicki Abbot, Chief Operating Officer

LPTV Stations:

Alabama: W06BH Phenix City, etc..

THOMAS H. GREENE JR.

State Rd. 53 S

Madison, FL 32340

LPTV Stations:

Florida: W03AO Madison.

GREEN RIVER CITY TV

Box 620

Green River, UT 84525

LPTV Stations:

Utah: K30AG Green River; K36FX Green River;

K38GP Green River.

GREEN TV CORP.

2539 N. Hwy. 67

Box 348

Sedalia, CO 80135

Phone: 303-688-5162

E-mail: drdsat@aol.com

Officers:

David M. Drucker, Chmn., Pres. & Chief Exec.

Officer

Penny Drucker, Secy.-Treas.

Ownership: David M. Drucker. See also Echonet

Corp., PolarComm Corp. & WEYS Television

Corp., see listings.

LPTV Stations:

Alaska: K41DP Anchorage; K32FB Fairbanks;

KDMD-LP Fairbanks.

Commercial TV Stations:

Alaska: KDMD Anchorage; KDMD-DT Anchor-

age; KTNL Sitka.

Other Holdings:

Radio.

GULF-CALIFORNIA BROADCAST CO.

42-650 Melanie Place

Palm Desert, CA 92211

Phone: 760-773-0342

Officers:

David Bradley Jr., Chmn.

John Kueneke, Pres., Broadcast

Bob Allen, Chief Exec. Officer & Exec. V.P.

Lyle Leimkuhler, Secy.-Treas. & Chief Financial

Officer

Ownership: David Bradley; Hank Bradley.

LPTV Stations:

Arizona: KESE-LP Yuma.

California: KUNA-LP Indio.

GUNNISON COUNTY METROPOLITAN RECREATION DISTRICT

Box 1382

Gunnison, CO 81230

Phone: 719-641-9148

E-mail: jimboaz@amigo.net

Officers:

Paul Wayne Foreman, Chmn.

Peter Kennel, Secy.-Treas.

Ownership: State-owned.

LPTV Stations:

Colorado: K02LY Gunnison; K04DH Gunnison;

K64AQ Hartsel, Antero Junction & Ele;

K06NG Sargents.

Other Holdings:

TV Translator: 60 stations in Colorado.

HALE COMMUNICATIONS INC.

1212 4th St.

Box 5054 ELRB

Parker, AZ 85344

Phone: 602-669-6464

Officer:

Deborah Hale, Pres.

Ownership: Gerald Hale, 51%; Deborah Hale,

49%.

Represented (legal): Arent Fox Kintner Plotkin

& Kahn.

LPTV Stations:

Arizona: K02MT Parker.

Newspapers:

Arizona: La Paz County Sun Times

Other Holdings:

Magazine: Arizona Coast.

HALL COUNTY

Box 1968

Grand Island, NE 68802

Phone: 308-385-5444

Fax: 308-385-5486

LPTV Stations:

Nebraska: K56FC Grand Island.

DIANA KAY HALL

113 W. Oklahoma

Ponca City, OK 74601

Phone: 580-767-8827

Fax: 580-767-8846

LPTV Stations:

Oklahoma: KGBN-LP Ponca City.

TIMOTHY K. HALL

Box 7519

Santa Monica, CA 90406

Phone: 310-394-7761

LPTV Stations:

South Carolina: WWSC-LP Myrtle Beach.

H & R COMMUNICATIONS INC.

Box 368

Flora, IL 62839

Phone: 618-662-8331

Fax: 618-662-2407

E-mail: wnoinv24@hotmail.com

Officers:

Steve Lovellette, Pres.

Randy Poole, V.P.

Gloria Lovellette, Secy.-Treas.

Ownership: Stephen Joe Lovellette Grantor

Revocable Trust.

Represented (legal): Shook, Hardy & Bacon

LLP.

LPTV Stations:

Illinois: WNOI-LP Flora.

H & R PRODUCTION GROUP LLC

Rte. 106

Box 574

Belmont, NH 03220

Phone: 603-267-7778

LPTV Stations:

Florida: WBWP-LP West Palm Beach.

DAVID F. HARDERS

530 N. Broadway

Box 93

Wahoo, NE 68066

Phones: 402-443-3000; 402-443-3198

LPTV Stations:

Nebraska: K48FF Columbus & Fremont; K50EG

Columbus & Fremont; K28FS Fremont &

Omaha.

GLENDIA R. HARDERS

530 N. Broadway

Box 93

Wahoo, NE 68066

Phones: 402-443-3000; 402-443-3198

LPTV Stations:

Nebraska: K24ED Columbus & Fremont; K49FP

Columbus & Fremont; K28EN Columbus-

Fremont; K54EU Columbus-Fremont.

MARY E. HARDERS

926 N. Beach

Wahoo, NE 68066

Phone: 402-443-3000

LPTV Stations:

Nebraska: K63FQ Columbus, etc.; K45GS

North Platte; K59FT North Platte.

ROGER E. HARDERS

530 N. Broadway

Box 93

Wahoo, NE 68066

Phones: 402-443-3000; 402-443-3198

E-mail: stcl@aol.com

LPTV Stations:

Missouri: K41FL Washington & St. Cha.

Nebraska: K41FU Columbus & Fremont; K47FK

Columbus & Fremont; K55HX Columbus/

Fremont.

MELISSA HARNETT

8223 Clayvale Rd.

Aguia Dulce, CA 91350

LPTV Stations:
California: K08MP Santa Barbara.

JOSEPH H. HARPOLE SR.

1200 Bishop St.
Box 709
Union City, TN 38261
Phone: 901-885-3341
LPTV Stations:
Tennessee: WUWT-CA Union City.

Other Holdings:
Microwave holdings: Union City Microvision,
see listing in MDS & MMDS Ownership.

R. D. HARRIS

101 N. Mantone Lane
San Antonio, TX 78213
Phone: 210-872-9333
LPTV Stations:
Texas: KSCM-LP Bryan.

JULIET R. HARVEY

Box 6386
Kahului, HI 96733
Phone: 808-877-4990
LPTV Stations:
Hawaii: KAMN-LP Wailuku.

SHAHRAM HASHEMIZADEH

4570 Van Nuys Blvd.
No. 234
Sherman Oaks, CA 91403
Phone: 818-400-1855
E-mail: mellltv@earthlink.net
LPTV Stations:
California: KJHP-LP Morongo Valley.

HEALTHY'S INC.

2525 King St.
Honolulu, HI 96826
LPTV Stations:
Wisconsin: W08CK Madison-Middleton.

HEARST-ARGYLE TELEVISION INC.

888 7th Ave.
New York, NY 10106
Phone: 212-887-6800
Fax: 212-887-6875
Officers:
Victor Ganzl, Chmn.
David J. Barrett, Pres. & Chief Exec. Officer
Harry T. Hawks, Exec. V.P. & Chief Financial Officer
Steven A. Hobbs, Sr. V.P., Chief Legal & Development Officer
Fred I. Young, Sr. V.P., News

Emerson Coleman, V.P., Programming
Marv Danielski, V.P., Mktg. & Creative Services
Martin Faubell, V.P., Engineering
Jon Mintzer, V.P., Secy. & Gen. Counsel
Ownership: Hearst Holdings Inc., 66%.
Represented (legal): Rogers & Wells; Brooks,
Pierce, McLendon, Humphrey & Leonard.

LPTV Stations:
Hawaii: K51BB Lihue.
New Hampshire: W26CQ Colebrook; WMUR-LP
Littleton.

New Mexico: K51DS Deming; K19CM Farm-
ington.
North Carolina: W11AX Bat Cave, etc.; W11AU
Canton, etc.; W10AL Cherokee & Big Cove;
W11AH Tryon & Columbus.

Vermont: W27CP White River Junction.
Commercial TV Stations:
Arkansas: KHOG-DT Fayetteville; KHOG-TV
Fayetteville; KHBS Fort Smith; KHBS-DT Fort
Smith.

California: KCRA-DT Sacramento; KCRA-
TV Sacramento; KSBW Salinas; KSBW-DT
Salinas; KQCA Stockton; KQCA-DT Stockton.
Florida: WESH Daytona Beach; WESH-DT
Daytona Beach.

Hawaii: KHVO Hilo; KHVO-DT Hilo; KITV
Honolulu; KITV-DT Honolulu; KMAU Wailuku;
KMAU-DT Wailuku.

Iowa: KCCI Des Moines; KCCI-DT Des Moines.
Kentucky: WLKY-DT Louisville; WLKY-TV
Louisville.

Louisiana: WDSU New Orleans; WDSU-DT
New Orleans.

Maine: WMTW-DT Poland Spring; WMTW-TV
Poland Spring.

Maryland: WBAL-DT Baltimore; WBAL-TV
Baltimore.

Massachusetts: WCVB-DT Boston; WCVB-TV
Boston.

Mississippi: WAPT Jackson; WAPT-DT Jackson.
Missouri: KMBC-DT Kansas City; KMBC-TV
Kansas City.

Nebraska: KETV Omaha; KETV-DT Omaha.
New Hampshire: WMUR-DT Manchester;
WMUR-TV Manchester.

New Mexico: KOAT-DT Albuquerque; KOAT-
TV Albuquerque; KOCT Carlsbad; KOCT-DT
Carlsbad; KOFT-DT Farmington; KOVT Silver
City; KOVT-DT Silver City.

New York: WPTZ North Pole; WPTZ-DT North
Pole.

North Carolina: WXII Winston-Salem; WXII-DT
Winston-Salem.

Ohio: WLWT Cincinnati; WLWT-DT Cincinnati.
Oklahoma: KOCO-DT Oklahoma City; KOCO-TV
Oklahoma City.

Pennsylvania: WGAL Lancaster; WGAL-DT
Lancaster; WTAE-DT Pittsburgh; WTAE-TV
Pittsburgh.

South Carolina: WYFF Greenville; WYFF-DT
Greenville.

Vermont: WNNE Hartford; WNNE-DT Hartford.

Wisconsin: WISN-DT Milwaukee; WISN-TV
Milwaukee.

HEARST BROADCASTING

888 7th Ave.
New York, NY 10106
Phone: 212-887-6800
Fax: 212-887-6875
Officers:
George R. Hearst Jr., Chmn.
Frank A. Bennack Jr., Chief Exec. Officer
John G. Conomikes, V.P. & Gen. Mgr.,
Broadcasting

David Barrett, V.P. & Deputy Gen. Mgr.,
Broadcasting
Martin Faubell, V.P. Engineering

Represented (legal): Rogers & Wells; Brooks,
Pierce, McLendon, Humphrey & Leonard.
LPTV Stations:
Florida: WMOR-LP St. Petersburg; W56CN
Venice.

Commercial TV Stations:
Florida: WMOR-DT Lakeland; WMOR-TV Lake-
land; WPBF Tequesta; WPBF-DT Tequesta.

Other Holdings:
Program source: 20% of ESPN; 37.5% of
both A & E and the History Channel;
Through The Hearst Corp., 50% of Lifetime
Channel
Radio holdings.

HEIRLOOM MINISTRIES INC.

Rte. 1
Box 155K
Elliottsburg, PA 17024
LPTV Stations:
Pennsylvania: W188C Middleburg.

HENRIEVILLE TOWN

Town Hall
Henrieville, UT 84736

Phone: 435-697-8581
LPTV Stations:
Utah: K22GP Henrieville.

HE'S ALIVE BROADCASTING ASSN.

Box 19039
Spokane, WA 99219-9039
Phones: 509-622-4780, 509-838-2761
Fax: 509-838-4882
E-mail: marlof@uccsda.org

Officers:
Marlo E. Fralick, Chmn. & Pres.
William Wolfson, V.P.
Tom Katsma, Secy.
Dwayne House, Treas.
Ownership: Non-profit corp.--Spokane, WA.
LPTV Stations:
Washington: KHBA-LP Spokane.

EDWARD J. & MADGE E. HESS

6985 Cane Lane
Valley Springs, CA 95252
Phone: 209-722-1976
LPTV Stations:
Michigan: W25CU Traverse City.

HIGHLAND PARK BROADCASTING LP

15851 Woodland
Highland Park, MI 48203
LPTV Stations:
Michigan: W33BY Dearborn.

HILLTOP CHURCH INC.

250 W. Nopah Vista Ave.
Pahrump, NV 89060
Phone: 775-751-9709
LPTV Stations:
Nevada: KPVT-LP Pahrump.

MYRON K. HINES

8317 W. Alternate 98
Suite 23
Panama City, FL 32407
LPTV Stations:
South Carolina: W35AY Hilton Head Island.

HINSDALE TV DISTRICT

Box 278
Hinsdale, MI 59241
Phone: 406-364-2241
Officer:
Tom Fisher, Chmn.
LPTV Stations:
Montana: K42FP Hinsdale.

HONEY LAKE COMMUNITY TV CORP.

2301 Main St.
Susanville, CA 96130
Phone: 530-257-9625
E-mail: odette@psln.com
Officer:
Tom Brown, Dir.-Pres.
LPTV Stations:
California: K63CM Susanville, etc..

HTV/HTN/HAWAIIAN TELEVISION NETWORK LTD.

Box 1239
Kula, HI 96790
Phone: 808-878-1770
Officers:
C. T. Ryder, Chmn.
John Roth, Secy.

Ownership: C. T. Ryder, 91.4%; Lisa Hawley,
1.1%; Stanley S Gima, 0.4%; Alfred S
Gima, 0.4%; ETV/Hawaii/Elephant Television
Inc., 3.9%; , others with less than 1.1%
each.

Represented (legal): Irwin, Campbell &
Tannenwald PC.

LPTV Stations:
Hawaii: KHLU-LP Honolulu.

HUBBARD BROADCASTING INC.

3415 University Ave.
St. Paul, MN 55114
Phone: 651-642-4212
Fax: 651-642-4103
Officers:

Stanley S. Hubbard, Chmn., Pres. & Chief
Exec. Officer

Virginia Hubbard Morris, Pres., Radio Group
Gerald D. Deeney, V.P.

Robert W. Hubbard, V.P. & Pres., Television
Group

Stanley E. Hubbard II, V.P. & Pres., Hubbard
Media Group

John Southeray, V.P. & Gen. Mgr., Hubbard
Radio Network

Ronald L. Lindwall, V.P. & Chief Financial
Officer

John Mayasich, V.P., Public Affairs
Harold Crump, V.P., Corporate Affairs
Kathryn Hubbard Rominski, Secy.

Ownership: Hubbard family.
Represented (legal): Holland & Knight.

LPTV Stations:
Massachusetts: W38DL Adams, etc..
Minnesota: K57CN Wabasha.

New Mexico: K20HA Caballo; K30GJ Coifax;
K28GT Crownpoint; K31GC Forrest &
McAllister; K20GT Indian Village; K46GL
Red River.

Commercial TV Stations:
Minnesota: KSAX Alexandria; KSAX-DT Alexan-
dria; KAAL Austin; KAAL-DT Austin; WDIO-DT
Duluth; WDIO-TV Duluth; WIRT Hibbing;
WIRT-DT Hibbing; KSTC-DT Minneapolis;
KSTC-TV Minneapolis; KRWF Redwood Falls;
KRWF-DT Redwood Falls; KSTP-DT St. Paul;
KSTP-TV St. Paul.

New Mexico: KOB-DT Albuquerque; KOB-TV
Albuquerque; KOB-F Farmington; KOB-F
DT Farmington; KOBR Roswell; KOBR-DT
Roswell; KOBG-TV Silver City.

New York: WNYT Albany; WNYT-DT Albany;
WHEC-DT Rochester; WHEC-TV Rochester.

Other Holdings:
Data service: Conus, Communications
TV Translator: Owns TV Translators.

LONNIE K. HUBBARD

Box 4044
Wenatchee, WA 98807
Phone: 509-663-0254
LPTV Stations:
Washington: K47EW Wenatchee.

HUDSON VALLEY TELEVISION INC

75 Palatine park Rd.
Suite 6
Germantown, NY 12526-5310
Phone: 518-537-2988
E-mail: statehospitality@aol.com
Officer:
Sean Small, Pres.
Represented (legal): Irwin, Campbell &
Tannenwald PC.

Low Power TV/Translator Owners

LPTV Stations:
New York: W21BU Hudson et al.

HUMBOLDT COUNTY PUBLIC TV

25 W. 4th St.
Winnemucca, NV 89445
LPTV Stations:
Nevada: K26GG Golconda; K31FU Golconda;
K33GB Golconda; K35GD Golconda; K40FV
Quinn River/Den; K29EV Valmy/Red House;
K15AL Winnemucca; K19EU Winnemucca;
K21FO Winnemucca; K23FR Winnemucca.

ICA BROADCASTING LLC

700 N. Grant St.
Odessa, TX 79761
Phone: 915-334-8881
Officers:
John Bushman, Chmn.
Terry A. Lee, Pres.
Ed Lasater, Exec. V.P.
John C. Nichols, V.P.
Sherry Wingate, Secy.
Ownership: John Bushman, 70%; Jeff
Bushman, 10%; Brad Bushman, 10%;
Jason Bushman, 10%.
LPTV Stations:
Texas: K10HH Big Spring.
Commercial TV Stations:
Texas: KOSA-DT Odessa; KOSA-TV Odessa.

IDAHO STATE BOARD OF EDUCATION

Box 83720
Boise, ID 83720-0037
Phone: 208-334-2270
Fax: 208-334-2632
Officer:
Nancy Zaofran, Exec. Dir.
LPTV Stations:
Idaho: K59BA Grangeville; K15GL Mackay.
ETV Stations:
Idaho: KAID Boise; KAID-DT Boise; KCDT
Coeur d'Alene; KCDD-DT Coeur d'Alene;
KUID-TV Moscow; KISU-DT Pocatello; KISU-
TV Pocatello; KIPT Twin Falls; KIPT-DT
Twin Falls.

IGLESIA JESUSCRISTO ES MI REFUGIO INC.

1629 Old Hickory Trail
DeSoto, TX 77115
Phone: 214-330-8700
E-mail: comcristiana@aol.com
Ownership: Roberto Gomez, Pres..
LPTV Stations:
Texas: KNOK-LP Dallas.

IMAGE VIDEO TELEPRODUCTIONS INC.

6755 Freedom Ave. NW
North Canton, OH 44720
Phone: 330-494-9303
LPTV Stations:
Ohio: WIVN-LP Cambridge.

IMMANUEL BAPTIST CHURCH

701 S. West Ave.
El Dorado, AR 71730
Phone: 501-862-4624
LPTV Stations:
Arkansas: K05KG El Dorado.

INDEPENDENT COMMUNICATIONS INC.

2000 W. 42nd St.
Sioux Falls, SD 57105

Phone: 605-338-0017
Officers:
Charles D. Poppen, Pres.
Richard T. DeVaney, V.P.
Thomas J. Whalen, Secy.-Treas.
Ownership: ElJim Co., 43.4%; RiBob Co.,
43.4%; Charles D Poppen, 8.7%; Richard
T DeVaney, 1.5%; Jerry Noonan, 1%;
E. C Stangland, 1%. Stangland owns
KIWA-AM-FM, Sheldon, IA; Thomas J
Whalen, 1%; EC ownership; James W
Elmen; Robert C Elmen; RC ownership;
James W Elmen; Robert C Elmen.
LPTV Stations:
Minnesota: K22HJ Worthington.
South Dakota: K39CZ Aberdeen; K50DG
Brookings; K32DK Watertown.
Commercial TV Stations:
South Dakota: KTTM Huron; KTTM-DT Huron;
KTTW Sioux Falls; KTTW-DT Sioux Falls.

INDIAN WELLS VALLEY TV BOOSTER INC.

Box 562
Ridgecrest, CA 93555
Phone: 619-939-2433
LPTV Stations:
California: K14AT China Lake; K47AE Inyokern,
etc.; K41GO Ridgecrest; K45GQ Ridgecrest
& China Lake; K49AA Ridgecrest & China
Lake.

RAUL INFANTE JR.

139 Millard Creek Lane
Fayettesville, GA 30214
Phone: 214-230-6944
LPTV Stations:
South Carolina: WJRB-LP Charleston.

INSPIRATION TELEVISION INC.

4380 Snow Heights Circle SE
Suite 100
Rio Rancho, NM 87124
Phone: 505-890-7218
Fax: 505-890-7219
E-mail: globaledder@msn.com
Officer:
George D. Sebastian, Chmn.
LPTV Stations:
California: K56GC El Centro-Holtville.

INTERNATIONAL BROADCASTING CO.

1554 Bori St.
San Juan, PR 00936-6113
Phone: 787-274-1800
LPTV Stations:
Puerto Rico: WIVE-LP Ceiba.

INTERNATIONAL BROADCASTING NETWORK

Box 691111
Houston, TX 77269
Phone: 281-774-9923
E-mail: ibn@ev1.net
Officers:
Dr. Paul J. Broyles, Pres.
Pershing Paul Stringer, V.P.
Ownership: Non-profit corp.--Houston, TX.
LPTV Stations:
Texas: KTWC-LP Crockett; KHTX-LP Huntsville;
KHXL-LP Huntsville; KWTC-LP Kerrville;
KCTL-LP Livingston; KLGW-LP Longview;
KHTM-LP Lufkin; KIBN-LP Lufkin; KLUF-LP
Lufkin; KNCD-LP Nacogdoches.

IOWA PUBLIC BROADCASTING BOARD

6450 Corporate Dr.
Johnston, IA 50131

Phone: 515-242-3100
Officers:
Betty Jean Furgerson, Pres.
John Blong, V.P.
Represented (legal): Dow, Lohnes & Albertson
PLLC.
LPTV Stations:
Iowa: K33AA Ottumwa.
ETV Stations:
Iowa: KQIN Davenport.

IRON COUNTY

68 South 100 East
Parowan, UT 84761
Phone: 435-477-3375
LPTV Stations:
Utah: K49HC Brian Head/Parowan; K51HQ
Brian Head/Parowan.

ISLAND BROADCASTING CO.

4 Hunters Lane
Roslyn, NY 11576-1306
Phone: 516-627-5103
Fax: 516-627-4469
E-mail: rdbogner@aol.com
Ownership: Richard D Bogner; Leonard H
King.
Represented (legal): Rosenman & Colin LLP.
LPTV Stations:
New York: WNYX-LP New York; WNYN-LP
New York; WNYX-LP New York; WNYZ-LP
New York.

IT COMMUNICATIONS INC.

1025 Jefferson St. NW
c/o Howard J. Brown
Washington, DC 20007-5201
Phone: 202-625-3684
Represented (legal): Rosemann & Colin LLP.
LPTV Stations:
Connecticut: W22BN Danbury; WNHX-LP New
Haven; W17CD Stamford.

IWU COMMUNICATIONS INC.

4201 S. Washington St.
Marion, IN 46953-4974
Phones: 765-677-2819; 765-677-2791
Fax: 765-677-2794
Officers:
Leonard Mills, Chmn.
James Barnes, Pres.
Jeffrey W. Gnagey, Chief Operating Officer
Jerry Munday, V.P., Advancement
Ownership: Indiana Wesleyan U..
LPTV Stations:
Indiana: WIWU-LP Marion.

IZZO LIVING TRUST

616 W. 4th St.
Long Beach, CA 90802
Phone: 562-432-3099
Ownership: Xenia Renatta Izzo.
LPTV Stations:
South Carolina: WCHD-LP Charleston.
Virginia: WVBN-LP Virginia Beach.

RICHARD P. JACKSON JR.

624 Rice Rd.
Ojai, CA 93023-3404
Phones: 323-663-2796; 805-646-7684
LPTV Stations:
Iowa: KOTT-LP Ottumwa.

JACKSON STATE U.

1400 J.R. Lynch St.
Jackson, MS 39217
Officers:
Dr. James E. Lyons Sr., Pres.

Dr. Elualee Banks, Exec. V.P.
Dr. Mildred J. Allen, Exec. V.P.
Dr. Dora Washington, V.P., Academic Affairs
Kevin Appleton, V.P., Finance
Lillian Taylor, Treas. & Asst. V.P., Fiscal
Affairs
LPTV Stations:
Mississippi: W23BC Jackson.

JAMIE COOPER TELEVISION INC.

Box 206
Huntsville, AL 35804
Phone: 256-533-1888
LPTV Stations:
Alabama: WTZT-LP Athens.

JB BROADCASTING INC.

2100 N. Palm Canyon Dr.
Suite B-103
Palm Springs, CA 92262
Phone: 760-327-0939
Officer:
James L. Primm, Pres.
Ownership: James L Primm, 50%; Charles
Meeker, 50%.
LPTV Stations:
California: K17EF Lompoc; K19EF Paso Robles.
Commercial TV Stations:
Texas: KPXK Odessa.

JBS INC.

708-A Thimble Shoals Blvd.
Newport News, VA 23606
Phone: 757-249-9545
Ownership: Sam Jacobs, Principal.
LPTV Stations:
Virginia: W39BW Newport News; W19CM
Yorktown.

JEFF DAVIS BROADCASTERS INC.

Hwy. 341 E
Box 645
Hazlehurst, GA 31539
Phone: 912-375-4511
Fax: 912-375-4512
Ownership: John Hulett, Pres. & Chief Exec.
Officer.
LPTV Stations:
Georgia: WVOH-LP Hazlehurst.
Other Holdings:
Radio.

WOODY JENKINS

910 N. Foster
Baton Rouge, LA 70806
Phone: 225-928-3146
Fax: 225-928-5097
LPTV Stations:
Florida: WWWF-LP Tallahassee.

JKB ASSOCIATES INC.

9536 Fayette Court
Brentwood, TN 37027
Phone: 615-242-6842
E-mail: jkbaumann@earthlink.net
Officer:
James K. Baumann, Pres.
Represented (legal): Gardner Carton & Douglas.
LPTV Stations:
Tennessee: WLLC-LP Nashville.

JLBJ PRODUCTIONS INC.

1424 S.W. 18th St.
Willmar, MN 56201
Phone: 320-231-1013

LPTV Stations:
Minnesota: K13YA Willmar.

C. DOWEN JOHNSON

103 Stones Edge
Montgomery, TX 77356
Phone: 936-588-2832
LPTV Stations:
Texas: KVQT-LP Houston.

CLAUDE E. JOHNSON

11413 Sagewhite
Houston, TX 77089
Phone: 713-484-0885
LPTV Stations:
Texas: K30DN Freeport.

LLOYD JOHNSON

Rte. 1
Box 85
Karlstad, MN 56732
Phone: 218-436-2817
LPTV Stations:
Missouri: K56FP Poplar Bluff.

MARIE JOHNSON

Rte. 1
Box 85
Karlstad, MN 56732
Phone: 218-436-2817
LPTV Stations:
Missouri: K59FE Poplar Bluff.

JULIA F. JONES

Box 18-A
Los Angeles, CA 90018
Phone: 213-293-0392
LPTV Stations:
Tennessee: W41BT Acton; W51CG Acton.

CRANFORD L. JORDAN

Box 30
Winnfield, LA 71483
Phone: 318-628-3892
Fax: 318-628-3818
LPTV Stations:
Louisiana: KCDH-LP Winnfield.

JOURNAL COMMUNICATIONS INC.

333 W. State St.
Milwaukee, WI 53203
Phone: 414-332-9611
Fax: 414-967-5400
E-mail: dkiel@journalbroadcastgroup.com
Officers:
Steven J. Smith, Chmn. & Chief Exec. Officer
Douglas G. Kiel, Pres.
Paul M. Bonaiuto, Exec. V.P. & Chief Financial Officer
Mary Hill Leahy, Sr. V.P. & Gen. Counsel
Keith K. Spore, Sr. V.P.
Anne M. Bauer, V.P. & Controller
James J. Ditter, V.P.
Robert M. Dye, V.P., Employee Investor Relations
Ownership: Publicly held.
Represented (legal): Hogan & Hartson LLP.
LPTV Stations:
Idaho: K27DX McCall.
Nevada: K59EX Laughlin.
Wisconsin: W22BW Sturgeon Bay.

Commercial TV Stations:
California: KMIR-DT Palm Springs; KMIR-TV Palm Springs.
Idaho: KIVI Nampa; KIVI-DT Nampa.
Michigan: WSYM-DT Lansing; WSYM-TV Lansing.

Nevada: KTNV Las Vegas; KTNV-DT Las Vegas.
Wisconsin: WGBA Green Bay; WGBA-DT Green Bay; WTMJ-DT Milwaukee; WTMJ-TV Milwaukee.
Newspapers:
Wisconsin: Milwaukee Journal & Sentinel
Other Holdings:
Radio.

ROBERT G. JUILLERAT

4555 Smith Rd.
Norwood, OH 45212
Phone: 513-732-7667
LPTV Stations:
New York: W65CR Massena.

JW BROADCASTING LLC

11309 N. Meadow Sage Dr.
Tucson, AZ 85737
Phone: 520-544-6186
Ownership: Alta/JW Broadcasting Investor Corp., 52.38%; DJ Broadcasting LLC, 47.62%; AJWBIC ownership; Timothy L. Dibble, 20.9385%; Brian W. McNeill, 20.9385%; Robert Emmert, 10.7415%; B. Lane McDonald, 10.7415%; William P. Egan, 7.5735%; Philip L. Thompson, 7.5735%; Patrick D. Brubaker, 6.3855%; Andrew T. Mulderry, 5.94%; Eileen McCarthy, 4.9995%; DJBLLC ownership; James W. Wood, 50% votes, 48% assets; David Joseph, 50% votes, 7% assets.

Represented (legal): Wiley, Rein & Fielding.
LPTV Stations:
Missouri: K02NQ Columbia; K11SN Columbia.
Commercial TV Stations:
Missouri: KMIZ Columbia; KMIZ-DT Columbia.

K02MU-TV LLC

226 Sussex Ave.
Morristown, NJ 07960
LPTV Stations:
Oklahoma: K0KJ-LP Elk City.

GERALD D. KAMP

2615 Hayden Bridge Rd.
Springfield, OR 97477-6708
Phone: 503-345-2119
Fax: 503-345-2187
LPTV Stations:
Oregon: KAMK-LP Eugene.

KANAB LIONS CLUB

359 North 100 West
Kanab, UT 84741
LPTV Stations:
Utah: K12ND Kanab.

KANSAS STATE UNIVERSITY

Bob Dole Hall
Educational Communications Center
Manhattan, KS 66506
Phone: 785-532-7041
Fax: 785-532-7355
E-mail: ecc@ksu.edu
Web site: http://www.ksu.edu/ecc
Officers:
Mel Chastain, Dir., Kansas Regents Educational Communications Center
Doug Von Feldt, Chief Financial Officer
LPTV Stations:
Kansas: K21ER Manhattan.

U. OF KANSAS

2051 Dole Center
School of Journalism
Lawrence, KS 66045
Phone: 785-864-0600
Fax: 785-864-0614

Officers:
James K. Gentry, Dean
Gary Hawke, Chief Operating Officer
LPTV Stations:
Kansas: KUJH-LP Lawrence; K27FR Overland Park.

KAZT LLC

4343 E. Camelback Rd.
Suite 400
Phoenix, AZ 85018
Phone: 602-957-1650
Fax: 602-224-2284
E-mail: rbergamo@kazt.v
Ownership: Londen Insurance Group Inc., 99%; Ron Bergamo, 1%; LIG ownership; Jack Londen, 96.52%; Thomas Londen, 3.48%.
Represented (legal): Shaw Pittman.
LPTV Stations:
Arizona: KAZT-CA Phoenix; K29DK Williams.
Commercial TV Stations:
Arizona: KAZT-DT Phoenix; KAZT-TV Phoenix.

KCTS TELEVISION

401 Mercer St.
Seattle, WA 98109
Phone: 206-728-6463
Officers:
Doug Beighle, Chmn.
Nancy Evans, Vice Chmn.
Burnill F. Clark, Pres. & Chief Exec. Officer
Walter Parsons, Sr. V.P. & Chief Operating Officer
Jean Gardner, Secy.
James M. Costello, Treas.
Jacqueline Boettcher, Chief Financial Officer
Monica Reisner, Asst. Secy.

Branch Office:
555 West Hastings, Suite 2220
Suite 2220
Vancouver, B.C. V6B 5K3 CANADA
Phone: 604-291-5101
Ownership: Non-profit corp..
Represented (legal): Dow, Lohnes & Albertson PLLC.
LPTV Stations:
Washington: K18AD East Wenatchee, etc..
ETV Stations:
Washington: KCTS-DT Seattle; KCTS-TV Seattle; KYVE Yakima; KYVE-DT Yakima.

KELLEY ENTERPRISES

4237 Airline Rd.
Muskegon, MI 49444
Phones: 231-733-4040; 616-733-4944
Fax: 231-739-4329
Officers:
Fenton Kelley, Chmn., Pres. & Chief Exec. Officer
Channa W. Kelley, Chief Operating Officer
Michelle K. Kelley, V.P.
Ownership: Kelley Enterprises of Muskegon Inc.; Fenton L. Kelley; Michelle K. Kelley.
LPTV Stations:
Michigan: WMKG-LP Muskegon.

ROBERT E. KELLY

Box 119
Annandale, VA 22003-0119
Phone: 703-447-3117
LPTV Stations:
Maryland: W61BY Annapolis; WWTD-LP Annapolis.

KENNETH SWINEHART

625 Main St.
Alamosa, CO 81101

Phone: 719-589-6100
Represented (legal): Denise B. Moline.
LPTV Stations:
Colorado: KENY-LP Alamosa.

DEBORAH R. KENNY

1146 Lark Dr.
Joplin, MO 64804
Phones: 417-451-1440; 417-623-4646
Fax: 417-206-4482
E-mail: bridge44builder@cs.com
LPTV Stations:
Missouri: K09VM Anderson, Noel & Pineville; KJPX-LP Joplin; KCLJ-CA Joplin-Carthage; K38DD Monett; KCLG-CA Neosho.

GARY M. KENNY

1146 Lark Rd.
Joplin, MO 64804
Phones: 417-451-1440; 417-623-4646
Fax: 417-206-4482
E-mail: bridge44builder@cs.com
LPTV Stations:
Missouri: K09VM Anderson, Noel & Pineville; KJPX-LP Joplin; KCLJ-CA Joplin-Carthage; KCLG-CA Neosho.

KERN EDUCATIONAL TELECOMMUNICATION CONSORTIUM

1300 17th St.
City Centre
Bakersfield, CA 93301-4533
Phone: 661-636-4758
Fax: 661-636-4656
Officer:
Larry E. Reider, Chmn.
Represented (legal): Dow, Lohnes & Albertson PLLC.
LPTV Stations:
California: K50CL Taft & Maricopa.

ANDREA J. KESLER

Rte. 1
Box 313
East Bernstadt, KY 40729
LPTV Stations:
Kentucky: W0BZ-LP Bernstadt.

BENETT KESSLER

Box 275
Independence, CA 93526
Phone: 760-878-2381
Ownership: Sierra Broadcasters LLC.
LPTV Stations:
California: KSRW-LP Bishop.

KETCHIKAN TV LLC

2539 N. Hwy. 67
Box 348
Sedalia, CO 80135
Phone: 303-688-5162
E-mail: dmdsat@aol.com
Officer:
David M. Drucker, Manager
LPTV Stations:
Alaska: K45HQ Anchorage.

KHQ INC.

Box 600
Spokane, WA 99210
Phone: 509-448-6000
Fax: 509-448-4694
Officers:
Betsy Cowles, Chmn.
Lon C. Lee, Pres.
Steve Rector, Treas.

Low Power TV/Translator Owners

Ownership: James P. Cowles; William S. Cowles, Co-Trustees.

Represented (legal): Skadden, Arps, Slate, Meagher & Flom LLP.

LPTV Stations:

Idaho: K35BW Lewiston.

Commercial TV Stations:

Washington: KNDU Richland; KNDU-DT Richland; KHQ-DT Spokane; KHQ-TV Spokane; KNDU Yakima; KNDU-DT Yakima.

Newspapers:

Washington: Spokesman Review; Spokane Journal of Business

PAUL KILDAL

Box 456

Glennallen, AK 99588

Phone: 907-822-3643

Fax: 907-822-5098

LPTV Stations:

Alaska: K08LT Glennallen.

KILLEEN CHRISTIAN BROADCASTING CORP.

Box 11031

Killeen, TX 76547-1031

Phone: 254-554-3683

Fax: 254-554-7385

Officers:

Catherine Mason, Pres.

Susan Mooney, Secy.-Treas.

Represented (legal): Mark J. Prak; Brooks, Pierce, McLendon, Humphrey & Leonard.

LPTV Stations:

Texas: KPLE-LP Killeen.

KILLINGTON LTD.

RR 1

Box 2450

Killington, VT 05751

Phones: 802-422-3333; 802-422-4488

Fax: 802-422-6765

Ownership: LBO Resort Enterprises.

LPTV Stations:

Vermont: W18AE Killington.

KING BROADCASTING CO.

400 S. Record St.

Dallas, TX 75202

LPTV Stations:

Oregon: K26AY Corvallis, Albany & Lebanon.

KINGDOM OF GOD MINISTRIES INC.

Box 88400

Indianapolis, IN 46208

Phone: 317-931-0310

E-mail: srsue@meginet.net

Officers:

Sister Sue Jenkins, Chief Exec. Officer

LPTV Stations:

Indiana: WKOG-LP Indianapolis; WKGG-LP Kokomo.

KING KONG BROADCASTING INC.

4609 Crimson Rock Way

Las Vegas, NV 89031

Phone: 702-642-8847

Officers:

Larry Hunt, Chmn., Pres. & Chief Operating Officer

Lisa Rhodes, V.P., Chief Exec. & Financial Officer

Jeff Gotts, V.P., Engineering

Ownership: Larry Hunt; Lisa Hunt, jointly.

LPTV Stations:

Nevada: KGNG-LP Las Vegas.

KITTITAS COUNTY TV IMPROVEMENT DISTRICT 1

Box 337

Ellensburg, WA 98926

LPTV Stations:

Washington: K51BD Ellensburg & Kittitas Valley a.

KJLA LLC

2323 Corinth Ave.

West Los Angeles, CA 90064

Phone: 818-757-7583

LPTV Stations:

California: KFUL-LP San Luis Obispo; KSGA-LP Santa Barbara; KLFA-LP Santa Maria.

K LICENSEE INC.

136-56 39th Ave., 4th Floor

Flushing, NY 11354

Phone: 718-358-4219

E-mail: dokny@aol.com

Officers:

Young D. Kwon, Pres.

Represented (legal): Garvey Schubert Barer.

LPTV Stations:

New York: W27CB Hempstead; WEBR-CA Manhattan.

KM BROADCASTING INC.

Box 119

Annandale, VA 22003-0019

Phone: 703-447-3117

E-mail: rekelly@tidalwave.net

Ownership: Robert E. Kelly, 50%; Peter B. Martine, 50%.

LPTV Stations:

Virginia: W25CS Chesapeake; WXOB-LP Richmond.

KMCE INC.

540 Hauer Apple Way

Aptos, CA 95003-9315

Phone: 831-768-8668

Officers:

Martin Jackson, President

LPTV Stations:

California: KMCE-LP Monterey.

KM COMMUNICATIONS INC.

3654 W. Jarvis Ave.

Skokie, IL 60076

Phone: 847-674-0864

Fax: 847-674-9188

E-mail: kevinbae@kmcommunications.com

Officers:

Myoung Hwa Bae, Pres. & Treas.

Kevin Joel Bae, Secy.

Ownership: Myoung Hwa Bae.

Represented (legal): Irwin, Campbell & Tannenwald PC.

LPTV Stations:

California: KRDN-LP Redding.

Georgia: WSKC-LP Atlanta.

Illinois: WCRD-LP Carthage; WBKM-LP Chana;

WOCK-LP Chicago; WOCK-CA Chicago;

WRDH-LP Holcomb; WMKB-LP Rochelle.

Indiana: WHFE-LP Sullivan.

Texas: KLSB-LP Lufkin.

Wisconsin: WMKE-CA Milwaukee.

Commercial TV Stations:

Arizona: KCFG Flagstaff; KCFG-DT Flagstaff.

Arkansas: KEJB El Dorado.

Iowa: KWKB Iowa City; KWKB-DT Iowa City.

KNIGHT BROADCASTING OF BATON ROUGE

Suite 301

700 St. John St.

Lafayette, LA 70502

Phone: 225-766-3233

Fax: 225-768-9200

LPTV Stations:

Louisiana: KZUP-CA Baton Rouge.

KNOWLEDGE LC

300 W. Douglas

Suite 1000

Wichita, KS 67202

Phone: 316-261-5313

Fax: 316-262-5101

Officers:

Mary Knecht, Chief Operating Officer

LPTV Stations:

Kansas: KTQW-CA Wichita.

KNVL-TV INC.

Box 1020

Nashville, AR 71852-1020

Phone: 870-845-5685

Officers:

Jerry Jacobs, Pres.

Glen Power, Chief Exec. Officer

Anna Blase, Secy.

Ronny Woods, Chief Financial Officer

Represented (legal): Joseph E. Dunne III.

LPTV Stations:

Arkansas: KJEP-CA Nashville; KSJA-CA Nashville.

KOKH TELEVISION LLC

226 Sussex Ave.

Morristown, NJ 07960

LPTV Stations:

Oklahoma: KOKQ-LP Glencoe.

KOKI TELEVISION LLC

226 Sussex Ave.

Morristown, NJ 07960

LPTV Stations:

Oklahoma: KOKG-LP Stillwater.

KOREAN AMERICAN TV BROADCASTING CORP.

5901 Goshen Springs Rd.

Suite D

Norcross, GA 30071

Phone: 770-447-8888

Fax: 770-447-1919

Officers:

James C. Sim, Chmn., Pres. & Chief Exec. Officer

Coline K. Sim, Chief Operating Officer

Brenda S. Sim, Secy.-Treas.

Susan K. Sim, Chief Financial Officer

Ownership: James C. Sim.

LPTV Stations:

Georgia: W38CU Atlanta.

KOTZEBUE BROADCASTING INC.

Box 78

Kotzebue, AK 99752

LPTV Stations:

Alaska: K09OV Kotzebue.

FRANK KOVAS

2000 Lower Huntington Rd.

Fort Wayne, IN 46819

Phone: 219-747-1511

LPTV Stations:

Indiana: W07CL Auburn.

Other Holdings:

Radio.

KPAL TELEVISION INC.

308 Dunwoody Dr.

Raleigh, NC 27615

Phone: 919-844-5225

E-mail: tim@twickercpa.com

Ownership: Gloria L. Horn, Pres., 25%; Timothy C. Wicker, Secy.-Treas., 25%; Charles R. Wicker, Dir., 25%.

Represented (legal): Borsari & Paxson.

LPTV Stations:

California: KPAL-LP Palmdale.

KQDS ACQUISITION CORP.

Box 9115

Fargo, ND 58106

Phone: 701-277-1515

E-mail: dsturtz@aol.com

Ownership: Ro D. Grignon, Pres., 15%; Curtis Squire, 85%. Grignon & Squire also own Red River Broadcast Corp., see listing.

Represented (legal): Shaw Pittman.

LPTV Stations:

Michigan: W32CV Ironwood.

Minnesota: K39GG Aitkin; K15GT Hibbing;

K47IR Virginia.

Wisconsin: W45CI Ashland; K31GH Hayward.

Commercial TV Stations:

Minnesota: KQDS-DT Duluth; KQDS-TV Duluth.

Other Holdings:

Radio.

KTVQ COMMUNICATIONS INC.

3203 3rd Ave. N

Billings, MT 59101-1953

Phone: 406-252-5611

LPTV Stations:

Montana: K26GL Columbus; K24GD Hardin;

K39HD Red Lodge.

KTVU PARTNERSHIP

6205 Peachtree Dunwoody Rd.

Atlanta, GA 30328

Phone: 678-645-0000

Officers:

Andrew A. Merdek, Secy.

Ownership: KTVU Inc., 55%; Anthony

Family Partnership, 22.5%; ACC Family

Partnership LP, 22.5%; KTVU ownership;:

Cox Broadcasting Inc.; AFC ownership;:

Kennedy Children's Trust, James C.

Kennedy & R. Dale Hughes, Trustees,

39.19%; Parry-Okeden Children's Trust,

Blair K. Parry-Okeden & R. Dale Hughes,

Trustees, 26.13%; Blair D. Parry-Okeden

Trust, James C. Kennedy & R. Dale

Hughes, Trustees, 14.84%; KTVU-JCK Inc.,

14.84%; KTVU-BCA Inc., 5%; ACCFLP

ownership; KTVU-ACC Inc., Gen. Partner,

5%; CBI ownership; Dayton Cox Trust-A,

Barbara Cox Anthony, Anne Cox Chambers

& Richard L. Braunstein, Trustees, 41.1%;

Anne Cox Chambers Atlanta Trust, Barbara

Cox Anthony, Trustee, 28.95%; Barbara Cox

Anthony Atlanta Trust, Anne Cox Chambers,

Trustee, 28.95%; KTVUACCI ownership;:

Anne Cox Chambers; KTVUBCAI ownership;:

Barbara Cox Anthony; KTVUJCKI ownership;:

James C. Kennedy.

Represented (legal): Dow, Lohnes & Albertson

PLLC.

LPTV Stations:

Nevada: K22FH Hawthorne; K33IB Silver

Springs; K17HB Winnemucca.

Commercial TV Stations:

California: KTVU Oakland; KTVU-DT Oakland;

KICU-DT San Jose; KICU-TV San Jose.

Nevada: KRXI-DT Reno; KRXI-TV Reno.

Texas: KFOX-DT El Paso; KFOX-TV El Paso.

KUTN LLC

Box 402
Logan, UT 84323-0402
Phone: 435-752-7537
Fax: 435-753-5895
Ownership: J. Jacobsen; J. Johnson; E. Rouse.
LPTV Stations:
Utah: KCVB-CA Logan.

KVOA COMMUNICATIONS INC.

209 W. Elm St.
Tucson, AZ 85705
Phone: 520-624-7957
LPTV Stations:
Texas: K38EB Kingsville-Alice.

**LA GRANDE SEVENTH DAY
ADVENTIST CHURCH**

2702 Adams Ave.
Box 1025
La Grande, OR 97850
Phone: 541-963-4018
Officers:
Buck Schaffer, Chmn.
David Kramer, Chief Operating Officer
Sherri Shelman, Secy.
David Riley, Chief Financial Officer
LPTV Stations:
Oregon: K02PJ La Grande.

TOWN OF LAKE CITY

Box 544
Lake City, CO 81235
Phone: 970-944-2333
E-mail: lakecity@youngminds.com
LPTV Stations:
Colorado: K10EA Lake City; K12KV Lake City & rural area; K04HG Lake City, South Summer Home &.

LAKE COUNTY TV CLUB

Box 906
Lakeport, CA 95453
Phone: 707-263-9032
LPTV Stations:
California: K26GK Lakeport.

LAKE HAVASU CHRISTIAN TV

510 N. Acoma Blvd.
Box 747
Lake Havasu City, AZ 86403
Phone: 928-453-8825
Fax: 928-453-2588
Officers:
Richard D. Tatham, Chief Exec. Officer & Gen. Mgr.
Grace M. Tatham, Treas.
Ownership: Advance Ministries Inc.; AMI ownership;; Richard D Tatham; Grace M Tatham.
Represented (legal): Arent Fox Kintner Plotkin & Kahn.
LPTV Stations:
Arizona: K25AL Lake Havasu City; K27EC Lake Havasu City.
Other Holdings:
Radio.

LAKES BROADCASTING GROUP INC.

Box 300
Breezy Point, MN 56472
Ownership: Shareholder owned--Breezy Point, MN.

LPTV Stations:
Minnesota: KLKS-LP Breezy Point.

LA LUZ BROADCASTING

5655 E. River Rd., 101-154
Tucson, AZ 85750
Phone: 520-513-1669
Ownership:
LPTV Stations:
Arizona: KTLL-LP Tucson.

**LANDER COUNTY GENERAL
IMPROVEMENT DISTRICT NO.
1**

Box 565
Battle Mountain, NV 89820
Phone: 775-635-2885
Fax: 775-635-0604
Officers:
Mark D. Lake, Chmn.
Walt Brown, Vice Chmn.
Elizabeth Baker, Secy.-Treas.
LPTV Stations:
Nevada: K22GM Battle Mountain; K32CA Battle Mountain.

LANDMARK ARTS INC.

Box 2460
Murfreesboro, TN 37133
LPTV Stations:
Tennessee: WHRT-LP Murfreesboro.

**L & M VIDEO PRODUCTIONS
INC.**

215 N. Summit St.
Toledo, OH 43604
Phone: 419-248-4848
Ownership: L & M Broadcasting Inc..
Represented (legal): Rini Coran & Lancellotta PC.
LPTV Stations:
Ohio: WNGT-LP Toledo.

JEREMY D. LANSMAN

3700 Woodland Dr.
Suite 800
Anchorage, AK 99517
Phone: 907-248-5937
LPTV Stations:
California: KMMC-LP San Francisco.
Other Holdings:
Broadcast holdings: Fireweed Communications Corp. (51%).

**LARAMIE PLAINS ANTENNA TV
ASSN. INC.**

Box 188
Laramie, WY 82070
LPTV Stations:
Wyoming: K03CR Big Laramie Valley.; K10FQ Big Laramie Valley.; K12FY Big Laramie Valley.; K57AF Laramie.

BRIAN A. LARSON

The Kings Rd.
Box 36
Buskirk, NY 12028
Phone: 518-686-0975
Fax: 518-686-0975
Branch Office:
2063 NY 67
Valley Falls, NY 12185
Phone: 518-753-0975
LPTV Stations:
New York: WNGN-LP Troy.
Other Holdings:
TV Translator: WNEX-LP, Schenectady, NY.

LAS VEGAS TV PARTNERS LLC

901 N. Green Valley Pkwy.
Suite 210
Henderson, NV 89074
Phone: 702-259-4023
Officer:
Phillip C. Peckman, Co-Mgr.
Ownership: Las Vegas TV Partners Holdings LLC; LVTVPHLLC ownership;; Greenspun Broadcasting LLC, 50%; Catalyst Investors LP; Catalyst Investors Advisors Fund LP; Catalyst Investors (QP) LP, 50%.
Represented (legal): Drinker Biddle & Reath LLP.
LPTV Stations:
Nevada: KTUD-CA Las Vegas.

**LATIN AMERICA
BROADCASTING INC.**

11600 Paramount Blvd.
Downey, CA 90211
Phone: 626-437-6612
E-mail: rspringstead@lattv.com
Officers:
Larry D. Kooiman, Chmn.
Wallace C. Springstead, Pres. & Chief Exec. Officer
LPTV Stations:
Arizona: K25DM Phoenix; K42FD Phoenix.
Texas: K30CV Houston.

MARY GILL LEE

Box 270
Pleasant Hill, LA 71065
Phone: 318-352-7628
LPTV Stations:
Louisiana: KAIN-LP Natchitoches; KNYLS-LP Natchitoches.

LESEA BROADCASTING CORP.

61300 S. Ironwood Rd.
South Bend, IN 46614
Phone: 574-291-8200
Fax: 574-291-9043
Officers:
Peter Sumrall, Pres.
Stephen Sumrall, Secy.
David Sumrall, Treas.
Ownership: David Sumrall; Peter Sumrall; Stephen Sumrall, each, 33.33%.
Represented (legal): Hardy Carey & Chautin LLP.
LPTV Stations:
Colorado: KWHS-LP Colorado Springs.
Indiana: W18AT Gary; W24AW Valparaiso.
Commercial TV Stations:
Colorado: KWHD Castle Rock; KWHD-DT Castle Rock.
Hawaii: KWHH Hilo; KWHH-DT Hilo; KWHE Honolulu; KWHE-DT Honolulu; KWHEM Wailuku.
Indiana: WHMB-DT Indianapolis; WHMB-TV Indianapolis; WHME-DT South Bend; WHME-TV South Bend.
Louisiana: WHNO New Orleans; WHNO-DT New Orleans.
Oklahoma: KWHB Tulsa; KWHB-DT Tulsa.

Other Holdings:
Broadcast holdings: WHRI Noblesville, IN, shortwave operations; KWHA Nahelahu, HI &
TV Translator: Owns TV Translators.

TOWN OF LEVAN

296 East 5th South
Box 163
Monroe, UT 84754
Phone: 435-527-3566

LPTV Stations:
Utah: Levan; K18GX Levan.

KENNETH E. LEWETAG

17980 Brown Rd.
Dallas, OR 97338
Phone: 503-930-7228
Fax: 503-623-7796
E-mail: lewetag@aol.com
LPTV Stations:
Oregon: K04PE Dallas; KWVT-LP Eola; K04PD Newport.

**LIBERMAN BROADCASTING
INC.**

5724 Hollywood Blvd.
Los Angeles, CA 90028
Phone: 323-461-9300
Officers:
Jose Liberman, Pres.
Lenard Liberman, V.P. & Secy.
Ownership: Lenard D. Liberman; Jose Liberman 2003 Annuity Trust; Esther Liberman 2003 Annuity Trust; remainder publicly held.
Represented (legal): Wiley, Rein & Fielding.
LPTV Stations:
California: KSDX-LP San Diego.
Commercial TV Stations:
California: KRCA Riverside; KRCA-DT Riverside.
Texas: KMPX Decatur; KMPX-DT Decatur; KZJL Houston; KZJL-DT Houston.
Other Holdings:
Radio.

LIBERTY COMMUNICATIONS

3401 Fosterburg Rd.
Alton, IL 62002
Phone: 618-465-4000
Fax: 618-465-4717
LPTV Stations:
Illinois: W5OCH Alton.
Commercial TV Stations:
Kentucky: WAVE Louisville; WAVE-DT Louisville.

LIBERTY UNIVERSITY INC.

1971 University Blvd.
Lynchburg, VA 24502-2269
Phone: 434-582-2722
Fax: 434-582-2918
Officers:
Jerry Falwell, Chmn.
John M. Borek, Pres.
George Rogers, Chief Financial Officer
LPTV Stations:
Virginia: WTLU-CA Lynchburg.
Other Holdings:
Radio.

**LIFE BROADCASTING
NETWORK**

85 E. Yellow Springs
Fairborn, OH 45324
Phone: 513-754-0085
LPTV Stations:
Ohio: WWRD-LP Centerville.

**LINCOLN COUNTY TV
DISTRICT NO. 1**

Box 216
Pioche, NV 89043
Phone: 775-962-5336
Officer:
Terry Jones, Board Pres.

Low Power TV/Translator Owners

LPTV Stations:
Nevada: K43DS Panaca.

LINCOLN MEMORIAL UNIVERSITY

Hwy. 25 E
Harrogate, TN 37752
Phones: 423-869-2653; 423-869-6312
Fax: 423-869-4825
Officers:
Harold M. Finley, Chmn.
Sam A. Mars Jr., Vice Chmn.
Scott D. Miller, Pres.
D. D. Thompson, V.P., Finance & Treas.
E. Oscar Robertson, Secy.
LPTV Stations:
Tennessee: W14AQ Harrogate.

LIN TV CORP.

4 Richmond Square
Suite 200
Providence, RI 02906
Phone: 401-454-2880
Fax: 401-454-2817
E-mail: marcia.greene@lintv.com
Web site: <http://www.lintv.com>
Officers:
Gary R. Chapman, Chmn., Pres. & Chief Exec. Officer, TV Group
Peter E. Maloney, V.P., Benefits & Special Projects
Denise M. Parent, V.P. & Deputy Gen. Counsel
Gregory M. Schmidt, V.P., New Development & Gen. Counsel
William Cunningham, V.P. & Controller
Vincent L. Sadosky, V.P. & Chief Financial Officer

Branch Office:

Washington, DC Office

11 Dupont Circle
Suite 365
Washington, DC 20036
Phone: 202-462-6065
Fax: 202-462-8285
Ownership: Hicks, Muse, Tate & Furst, 70% voting rights; Publicly held, 30% voting rights.

Represented (legal): Covington & Burling.

LPTV Stations:

Connecticut: W28CT Hartford.
Indiana: W11H-CA Indianapolis.
Michigan: W0BC-CA Battle Creek; W0GC-CA Grand Rapids; W0LP-CA Grand Rapids; WXSP-CA Grand Rapids; W0HO-CA Holland; W0KZ-CA Kalamazoo.
Texas: KBVO-CA Austin; KHPB-CA Bastrop; KHPF-CA Fredericksburg; KHPX-CA Georgetown; KHPG-CA Giddings; KHPL-CA La Grange; KHPZ-CA Round Rock; KHPM-CA San Marcos.
Virginia: W1TD-CA Chesapeake; WPMC-CA Mappsville; WKTD-CA Portsmouth; WBTD-LP Suffolk; W35BH Virginia Beach; WNLO-CA Virginia Beach.

Commercial TV Stations:

Connecticut: WCTX New Haven; WCTX-DT New Haven; WTNH New Haven; WTNH-DT New Haven.
Illinois: WAND Decatur; WAND-DT Decatur.
Indiana: WANE-DT Fort Wayne; WANE-TV Fort Wayne; WISH-DT Indianapolis; WISH-TV Indianapolis; WLFI-DT Lafayette; WLFI-TV Lafayette; WNDY-DT Marion; WNDY-TV Marion.
Massachusetts: WWLP Springfield; WWLP-DT Springfield.
Michigan: WOTV Battle Creek; WOTV-DT Battle Creek; WOOD-DT Grand Rapids; WOOD-TV Grand Rapids.
New York: WIVB-DT Buffalo; WIVB-TV Buffalo; WNLO Buffalo; WNLO-DT Buffalo.

Ohio: WWHO Chillicothe; WWHO-DT Chillicothe; WDTN Dayton; WDTN-DT Dayton; WUPW Toledo; WUPW-DT Toledo.
Puerto Rico: WNJX-DT Mayaguez; WNJX-TV Mayaguez; WKPV Ponce; WKPV-DT Ponce; WTIN Ponce; WTIN-DT Ponce; WAPA-DT San Juan; WAPA-TV San Juan; WJPX San Juan; WJPX-DT San Juan; WJWN-DT San Sebastian; WJWN-TV San Sebastian; WIRS Yauco; WIRS-DT Yauco.
Rhode Island: WPRI-DT Providence; WPRI-TV Providence.
Texas: KXAN-DT Austin; KXAN-TV Austin; KXAM-DT Llano; KXAM-TV Llano.
Virginia: WAVY-DT Portsmouth; WAVY-TV Portsmouth; WVBTV Virginia Beach; WVBTV-DT Virginia Beach.

Other Holdings:

Broadcast holdings: Station Venture Holdings LLC, 20.4% equity interest, limited partner of Station Venture Operations LP, see listing.; Banks Broadcasting, see listing, 50% equity interest.

RAY H. LIVESAY

1141 Tarboro St.
Rocky Mount, NC 27801
Phone: 252-985-3978
LPTV Stations:
North Carolina: W14CR Buxton; WMT0-LP Wanchese.

LIVING FAITH BROADCASTING

Box 690
Watsonville, CA 95077-0690
Phone: 831-394-8456
Fax: 831-899-7136
LPTV Stations:
California: K21EV Salinas.

LKK GROUP CORP.

5657 Wilshire Blvd.
Suite 280
Los Angeles, CA 90036
Phone: 323-934-8283
E-mail: bass@towercom.com
LPTV Stations:
Virgin Islands: WVGW-LP Charlotte Amalie.

LOCAL ONE TV LP

8828 Stemmons Fwy.
Suite 106
Dallas, TX 75247
Phone: 214-634-7780
LPTV Stations:
Florida: WFUN-LP Miami, etc..
Nevada: KVPX-LP Las Vegas.
Texas: KCCX-LP Corpus Christi.

BILLY RAY LOCKLEAR

3463 Oak Grove Church Rd.
Lumberton, NC 28358
Phone: 910-521-3101
LPTV Stations:
North Carolina: WLPS-LP Lumberton.

GERALD LOCKLEAR

2450 Hwy. 211 W
Lumberton, NC 28360
Phone: 910-738-4478
LPTV Stations:
North Carolina: WPEM-LP Lumberton.

LOCKWOOD BROADCASTING INC.

220 Satters Creek Rd.
Box 549
Hampton, VA 23661
Phone: 757-722-9736
Fax: 757-726-0196

Officers:

James L. Lockwood Jr., Chmn. & Chief Exec. Officer
Dave A. Hanna, Pres. & Chief Operating Officer
Pamela B. Lawson, Exec. V.P. & Chief Financial Officer
Ownership: James L. Lockwood Jr..
Represented (legal): Brooks, Pierce, McLendon, Humphrey & Leonard.
LPTV Stations:
Texas: K08KK Paris.
Commercial TV Stations:
Oklahoma: KTEN Ada; KTEN-DT Ada.
Virginia: WUPV Ashland; WUPV-DT Ashland.

LAWRENCE F. LOESCH

Box 1800
Raleigh, NC 27602
Phone: 919-839-0300
LPTV Stations:
North Carolina: W17CT Manteo; W28CJ Manteo; W51DF Manteo.
Other Holdings:
Television holdings: Along with Margaret A. Loesch, Lawrence F. Loesch is applicant for Ch. 4, Manteo, NC.

LOFLIN CHILDREN'S TRUST-ONE, TWO & FOUR

Box 40483
Baton Rouge, LA 70835
LPTV Stations:
Alabama: W19BV Andalusia; W36BQ Andalusia; W57CC Andalusia; W59CQ Andalusia.
Wyoming: K18ER Rock Springs; K20FA Rock Springs; K30EQ Rock Springs; K48FE Rock Springs; K56FV Rock Springs; K58EW Rock Springs; K64EP Rock Springs.

DAN LOFLIN

Box 40483
Baton Rouge, LA 70835
Phone: 504-928-3574
LPTV Stations:
Michigan: W31BJ Herman; W48CA Herman; W50BZ Herman.

DAVID M. LOFLIN

Box 40483
Baton Rouge, LA 70835
LPTV Stations:
Alabama: W40BE Andalusia; W65CW Andalusia; WKNL-LP Andalusia.

BOARD OF LOGAN COUNTY COMMISSIONERS

315 Main St.
Sterling, CO 80751
Phone: 970-522-0888
Officer:
Lyle Schumacher, Chmn.
LPTV Stations:
Colorado: K54ET Peetz; K56EP Peetz; K58DX Peetz; K60FO Peetz; K46CY Sterling; K48DQ Sterling; K50EE Sterling; K52EW Sterling; K54GJ Sterling, Fleming & rural Loga.

HUMBERTO LOPEZ

115 West Ave.
Robstown, TX 78380
Phone: 512-387-4861
Fax: 512-387-5396
LPTV Stations:
Texas: KINE-LP Robstown; KXTM-LP San Antonio; KVHM-LP Victoria.
Other Holdings:
Radio.

MINERVA R. LOPEZ

115 W Ave.
Robstown, TX 78380
Phone: 512-387-4861
Fax: 361-289-7722
LPTV Stations:
Texas: KTMV-LP Corpus Christi.

LOTUS COMMUNICATIONS CORP.

3301 Barham Blvd.
Suite 200
Los Angeles, CA 90068
Phone: 323-512-2225
LPTV Stations:
Arizona: KPHE-LP Phoenix.
Florida: WTAM-LP Tampa.
Texas: KHLM-LP Houston.

LOUISIANA CHRISTIAN BROADCASTING INC.

701 Parkwood Dr.
West Monroe, LA 71201
Phone: 318-322-1399
Fax: 318-323-3783
Ownership: Lamb Broadcasting Inc.; LBI ownership.; Joel Dyke; Billy Haisty; Gerald Lewis; Mike Reed, Directors.
Represented (legal): Hardy Carey & Chautin LLP.
LPTV Stations:
Arkansas: KLMB-LP El Dorado.
Louisiana: K07WE Baton Rouge.
Mississippi: W24CR Natchez.
Commercial TV Stations:
Louisiana: KMCT-DT West Monroe; KMCT-TV West Monroe.

LOUIS MARTINEZ FAMILY GROUP LLC

17511 Santa Rosa Rd.
Perris, CA 92570-7760
Phone: 909-940-1700
LPTV Stations:
Texas: KQUX-CA Austin; KMHZ-LP San Antonio.

LUBBOCK TELEVISION CO.

2124 15th St.
Lubbock, TX 79401
Phone: 806-747-4085
Fax: 806-747-4086
E-mail: kglr40@door.net
Officers:
Larry Rice, Pres. & Chief Financial Officer
Brian Henegar, Chief Operating Officer
LPTV Stations:
Texas: KGLR-LP Lubbock.

DAVID R. MAGNUM

1021 N. Superior Ave.
Tomah, WI 54660
Phone: 608-372-9200
Fax: 608-372-7566
LPTV Stations:
Wisconsin: WIBU-LP Tomah.
Other Holdings:
Radio.

MAINE FAMILY BROADCASTING INC.

2881 Ohio St.
Suite 6
Bangor, ME 04401
Phone: 207-873-6100
Officers:
James W. McLeod, Pres. & Chief Financial Officer

Bethshan McLeod, Secy.-Treas.
 Ownership: James McLeod.
 LPTV Stations:
 Maine: WBGR-LP Bangor.

MAINSTREET BROADCASTING CO. INC.

516 Main St.
 Walsenburg, CO 81089
 Phone: 719-738-3636
 LPTV Stations:
 Colorado: K34GI Trinidad; KSPK-LP Walsenburg.

MAKO COMMUNICATIONS LLC

Box 1513
 Corpus Christi, TX 78403
 Phones: 361-883-1763; 361-883-3160
 E-mail: minick@swbell.net
 Represented (legal): Shainis & Peltzman, Chartered.
 LPTV Stations:
 Arizona: KTVF-LP Phoenix.
 Florida: W43CE Lealman; W16CC West Gate.
 Missouri: KPTN-LP St. Louis.
 North Carolina: WTNC-LP Durham.
 Oklahoma: KTOU-LP Oklahoma City.
 Texas: KVDF-CA Corpus Christi; KJJM-LP Dallas & Mesquite; K31GL De Soto; KHPK-LP De Soto; K17GH Garfield; KNDF-LP McAllen; KATA-LP Mesquite; K61CV Mullin; KODF-LP Mullin; K40IH San Antonio; KSAA-LP San Antonio.

MALIBU BROADCASTING LLC

5670 Wilshire Blvd.
 Suite 1300
 Los Angeles, CA 90036
 Phone: 323-965-5400
 Ownership: Thomas J Wilson.
 Represented (legal): Wiley, Rein & Fielding.
 LPTV Stations:
 Iowa: WBQD-LP Davenport.
 Commercial TV Stations:
 Illinois: WAQE Peoria; WAQE-DT Peoria.

MANNA MEDIA CORP.

2251 Mariposa Blvd.
 Box 2595
 Casper, WY 82602
 Phone: 307-265-4453
 Officers:
 Carl A. Wolosin, Pres.
 Margaret Wyatt, V.P.
 John S. Runge, Secy.-Treas.
 Ownership: Non-profit corp.--Casper, WY.
 LPTV Stations:
 Wyoming: K47GW Casper.

THE MARIAN CENTER

32 Birch Lake Dr.
 Sherman, IL 62684
 LPTV Stations:
 Illinois: W28BE Springfield.

MARION COUNTY PUBLIC SCHOOLS

420 S.E. Alvarez Ave.
 Suite B
 Ocala, FL 34471-2287
 LPTV Stations:
 Florida: W07BP Ocala.

GUNTER MARKSTEINER

1601 Forum Place
 12th Floor
 West Palm Beach, FL 33401
 Phone: 561-471-9200
 Fax: 561-471-0992

Represented (legal): Fletcher, Heald & Hildreth PLC.
 LPTV Stations:
 Florida: WXDT-LP Naples; WYDT-CA Naples.
 Massachusetts: WHDN-LP Boston.

H. EARL MARLAR

Box 121
 Heiskell, TN 37754
 Represented (legal): Larry D. Perry.
 LPTV Stations:
 Tennessee: WFEM-LP Heiskell.

DON MARTIN

Box 385
 Salem, IN 47167
 Phones: 812-883-3401; 812-883-5750
 Fax: 812-883-2797
 Represented (legal): David Allen (Salem, IN).
 LPTV Stations:
 Indiana: WHAN-LP Salem.

LOUIS MARTINEZ

17511 Santa Rosa Rd.
 Perris, CA 92570
 Phone: 909-687-3660
 LPTV Stations:
 California: KBLM-LP Riverside.

MICHAEL MATTSON

15740 May Rd.
 Dallas, OR 97338
 Phone: 503-409-2181
 E-mail: pnwcc@aol.com
 LPTV Stations:
 Oregon: K05KY Lincoln City; K14KW Salt Creek; K14KW Salt Creek; K14KW Salt Creek; K06NI The Dalles; K05KX Tillamook.

MAX MEDIA LLC

900 Laskin Rd.
 Virginia Beach, VA 23451
 Phone: 757-437-9800
 Fax: 757-437-0034
 E-mail: debbihaddaway@aol.com
 Officers:
 Aubrey E. Loving, Chmn., Chief Exec. Officer
 John A. Trinder, Pres. & Chief Operating Officer
 Charles A. McFadden, Exec. V.P.

David J. Wilhelm, V.P., Chief Financial Officer
 Ownership: MBG-GG LLC, 36.02%; MBG Quad-C Investors I Inc., 35.48%; Aardvarks Also LLC, 9.98%; Colonnade Max Investors Inc., 8.99%; Quad-C Max Investors Inc., 8.65%; MGLLC ownership; Kenneth Diekroeger, 33.3%; Alan Nichols, 33.3%; Jesse Rogers, 33.3%; M0111 ownership; Terrence D. Daniels, Mgr., 30%; Gary A. Binning, 20%; Stephen M. Burns, 20%; Anthony R. Ignaczak, 20%; AALLC ownership; LaMaSa Airwaves LLC, 21.407%; Bay Shore Enterprises LLC, 19.648%; A. Eugene Loving Jr., Secy., 19.648%; Steamboat SPGS LLC, 19.648%; John A. Trinder, Pres., 16.701%; James C. Trinder, 2.947%; CMII ownership; Commonwealth Investors II LP, 95.5%; Allen B. Rider III, Chmn. & Pres., 1.28%; James C. Wheat III, V.P., 1.28%; QCMII ownership; Terrence C. Daniels, Mgr., 40%; Stephen M. Burns, 15%; Edward T. Harvey, 15%; Anthony R. Ignaczak, 15%; Gary A. Binning, 12%.

LPTV Stations:
 Montana: KQYB-LP Bozeman; K24FL Columbus; KHBB-LP Helena; KTMF-LP Kalispell; K43DC Lewistown; K66BR Livingston, etc.; K06FE Miles City.

Commercial TV Stations:
 Kentucky: WNKY Bowling Green; WNKY-DT Bowling Green.
 Michigan: WGTV Sault Ste. Marie; WGTU Traverse City; WGTU-DT Traverse City.

Montana: KULR-DT Billings; KULR-TV Billings; KQYB Butte; KQYB-DT Butte; KFBB-DT Great Falls; KFBB-TV Great Falls; KTMF Missoula; KTMF-DT Missoula.
 Texas: KYTX Nacogdoches; KYTX-DT Nacogdoches.

SANDRA MAY

401 S. Walnut
 Hope, AR 71801
 Phone: 501-777-3548
 LPTV Stations:
 Arkansas: KTSS-LP Hope; KTEV-LP Texarkana.

PATRICK MBABA

1400 Easton Dr.
 Suite 105
 Bakersfield, CA 93309
 Phone: 661-979-5231
 LPTV Stations:
 California: K69IE Eureka.

MB MEDIA GROUP INC.

251 W. Hilton Dr.
 St. George, UT 84770
 Phone: 435-628-0484
 Fax: 435-673-8228
 E-mail: brent@mbbroadcasting.com
 Web site: http://www.mbmediagroup.com
 Officers:
 Wallace Brazzeal, Pres.
 L. Brent Miner, Sr. V.P.
 Dayrl Farnsworth, V.P., Sales & Mktg.
 Rick Harris, V.P., National Sales
 Jerold W. Johnson, Chief Financial Officer
 Jack Lancaster, Dir. Local Sales
 Bernard Van Bethem, V.P. & Dir. of Engineering
 Daniel Hobson, V.P. Engineering- Radio/Television
 Carlee Robinson, Traffic Dir.
 Dave Hiatt, Promotions Mgr.
 Ownership: L. Brent Miner; Wallace Brazzeal; Jerold W. Johnson.
 Represented (legal): Vancott, Bagley, Cornway & McCarthy SLC; Fletcher, Heald & Hildreth PLC.
 LPTV Stations:
 Utah: KDLQ-LP St. George; KDLU-LP St. George.

ERIC MCBRIDE

Box 40483
 Baton Rouge, LA 70835
 Phone: 504-928-3574
 LPTV Stations:
 Michigan: W38CG Herman; W41CA Herman; W44BM Herman; W60CJ Herman.

MCGRAW-HILL BROADCASTING CO. INC.

4600 Air Way
 San Diego, CA 92102
 Phone: 619-237-6212
 Fax: 619-262-8842
 Officers:
 Edward Quinn, Pres.
 Mark Limbach, Group Controller
 Bruce Stein, V.P., Sales
 Ownership: The McGraw-Hill Companies. The McGraw-Hill Companies also have interest in financial services; information and media services; educational & professional publishing.

Represented (legal): Holland & Knight LLP.
 LPTV Stations:
 Colorado: KZCO-LP Denver; KZFC-LP Windsor.
 Commercial TV Stations:
 California: KERO-DT Bakersfield; KERO-TV Bakersfield; KGTV San Diego; KGTV-DT San Diego.

Colorado: KMGH-DT Denver; KMGH-TV Denver.
 Indiana: WRTV Indianapolis; WRTV-DT Indianapolis.

M.C. PRODUCTIONS

1101 S. Matthew St.
 Peoria, IL 61605-3549
 Phone: 309-673-3542
 Fax: 309-673-7643

Branch Office:
 Box 1493
 Peoria, IL 61655-1493
 Ownership: Murion C Burse.
 LPTV Stations:
 Illinois: W67CW Peoria.
 Other Holdings:
 Production: Video.

MEAGHER COUNTY

Box 309
 White Sulphur Spring, MT 59645
 Phone: 406-547-2196
 Officer:
 Jamie Doggett, Chmn., Meagher County Commissioners
 LPTV Stations:
 Montana: K06NV White Sulphur Springs.

MEDIACASTING LLC

Box 4607
 Greenville, DE 19807
 Phone: 302-478-2052
 Officer:
 William E. Mattis Jr., Pres.
 Represented (legal): Irwin, Campbell & Tannenwald PC.
 LPTV Stations:
 New Jersey: WXSJ-LP Camden.

MEDIA-COM TELEVISION INC.

Box 2170
 Akron, OH 44309-2170
 Phone: 330-673-2323
 Fax: 330-673-0301
 E-mail: billklaus@wnir.com
 Officers:
 Richard Klaus, Pres.
 William R. Klaus, Chief Operating Officer
 Robert A. Klaus, V.P., Sales
 LPTV Stations:
 Ohio: WAOH-LP Akron; W35AX Cleveland.

MEDIA MANICS INC.

110-C Sunset Plaza
 No. 159
 Enid, OK 73703
 LPTV Stations:
 Oklahoma: KXOK-LP Enid.

CHARLES R. MEEKER

41-625 Eclectic St.
 Suite J-1
 Palm Desert, CA 92260
 Phone: 760-674-8550
 LPTV Stations:
 California: K07WA Atascadero; KDPX-LP Cathedral City.

MEREDITH CORP.

1716 Locust St.
 Des Moines, IA 50309-3023
 Phone: 515-284-3000
 Fax: 515-284-2393
 E-mail: mschoepp@mdp.com
 Web site: http://www.meredith.com
 Officers:
 William T. Kerr, Chmn., Pres. & Chief Exec. Officer

Low Power TV/Translator Owners

Paul Karpowicz, Pres., Broadcasting Group
Steven M. Lacy, Pres., Publishing Group
Douglas R. Lowe, Exec. V.P., Broadcasting Group

Suku V. Radia, V.P.-Chief Financial Officer
Mark Berryhill, V.P., News & Mktg.
John S. Zieser, V.P., Corp. & Employee Services Group

Joseph Snelson, V.P., Engineering
Rob Ewert, V.P., Group Sales Mgr.
Bryn Burns, V.P. & Group Research Dir.
Tom Cox, Dir., Broadcast Solutions
Kendall Talley, Dir., Broadcast Interactive Services

Jeff Trott, Dir., Information Systems
Ownership: Katharine Meredith, 31.879% voting stock & 3.851% assets%; Edwin Meredith IV, 11.027% voting stock & 0.995% assets%; Dianne Mell Meredith Frazier, 10.462% voting stock & 0.948% assets%.

LPTV Stations:
Arizona: K40AD Cottonwood, Clarkdale & Cornvi; K64BI Flagstaff; K59CI Globe & Miami; K09KV Prescott.

Massachusetts: WSHM-LP Springfield.
Nevada: K28EU Laughlin, etc..
North Carolina: W35AV Black Mountain; W69CN Bryson City; W57BG Canton-Waynesville; W64BO Franklin; W66BU Sylva; W14AS West Asheville.

Oregon: K20DD Albany, Corvallis & Lebanon; K53EJ Baker; K27DO Bend; KFXO-LP Bend; K20EH Hood River; K23DB La Grande; K30EW Monument; K51FK Nehalem & Rockaway; K18EL Newburg & Tigard; K15DS Newport; K44AH Prineville & Madras; KUBN-LP Prineville & Redmond; K50GG Salem & Dallas; K21DE Seaside & Astoria; K57CH Sun River; K51EH The Dalles; K69AH The Dalles; K35CR Tillamook.

Washington: K68DZ Longview; K14HN Vancouver & Camas.

Commercial TV Stations:
Arizona: KPHO-DT Phoenix; KPHO-TV Phoenix.
Connecticut: WFSB Hartford; WFSB-DT Hartford.
Georgia: WGCL-DT Atlanta; WGCL-TV Atlanta.
Michigan: WNEM-TV Bay City.
Missouri: KCTV Kansas City; KCTV-DT Kansas City.

Nevada: KVVU-DT Henderson; KVVU-TV Henderson.

Oregon: KPTV Portland; KPTV-DT Portland.
South Carolina: WHNS Greenville; WHNS-DT Greenville.

Tennessee: WFLI-TV Cleveland; WSMV-DT Nashville; WSMV-TV Nashville.

Washington: KPDX Vancouver; KPDX-DT Vancouver.

Other Holdings:
Magazine: Successful Farming, Country America, Traditional Home, Country Home, Midwest Living; Ladies' Home Journal; Better Homes and Gardens

Publishing: 37 titles produced by Better Homes & Gardens Special Interest Publications. American Park Network publishes visitor guides for parks.

TV Translator: Owns TV Translators.

MESA COUNTY

Box 20000
Grand Junction, CO 81501
Phone: 970-255-7150
E-mail: rice@lifeline.net

LPTV Stations:
Colorado: K63EI Grand Junction; K65CE Grand Junction; K67CJ Grand Junction.

MESTER'S TV

Box 300406
Brooklyn, NY 11230
Phone: 718-282-9090
Fax: 718-469-0881

Officers:

John Mester, Chmn.
Dr. Jolinda Mester-Leider, Chief Exec. Officer
Hilda Mester, Chief Financial Officer

Ownership: John Mester. see also Connecticut Home Theatre.

LPTV Stations:
New York: W51BN White Lake.

METROPOLITAN RADIO GROUP INC.

3801 Skillern Blvd.
Flower Mound, TX 77028
Phone: 817-430-3548

Branch Office:

1549 Greenbridge
Ozark, MO 65721
Phone: 417-581-5595
Fax: 417-581-5596

Ownership: Mark Acker, Personal representative for the Gary Acker Estate, Secy.-Tre.

LPTV Stations:
Missouri: K08MA Springfield.

Other Holdings:
Radio holdings.

METROPOLITAN SCHOOL DISTRICT OF MARTINSVILLE

460 S. Main
Martinsville, IN 46151
Phone: 765-342-5571

Fax: 765-349-5256
LPTV Stations:
Indiana: WREP-LP Martinsville.

METRO VIDEO PRODUCTIONS INC.

463 S. Central Ave.
Lima, OH 45804
Phone: 419-224-8867

E-mail: gphippis@foxlima.com
Officer:

Gregory Phipps, Pres.

LPTV Stations:
Ohio: WBKA-CA Bucyrus; WFND-LP Findlay; WLQP-LP Lima.

MICRONESIA BROADCASTING CORP.

Box 368
Agana, GU 96910
Phone: 671-637-5826

Fax: 671-637-9865

Officers:

Thomas J. M. Calvo, Chmn.
Joseph Waechter, Vice Chmn.
Eduardo M. Calvo, Secy.
Michael Grandenitti, Treas.

Ownership: Calvo Enterprises Inc., 50.05%; United Micronesia Development Corp. Inc., 49.7%; CEI ownership: Paul M Calvo, Pres. & Trustee, 33%; Edward M Calvo, V.P. & Trustee, 33%; Thomas J. M Calvo, V.P. & Trustee, 33%.

LPTV Stations:
Guam: KUAM-LP Tamuning.

Commercial TV Stations:
Guam: KUAM-TV Agana.

Other Holdings:
Radio.

MID-MICHIGAN WIRELESS

2499 S. Shore Rd.
Crystal, MI 48818

LPTV Stations:

Michigan: W39BO Crystal; W45BC Crystal; W55BZ Crystal; W68CN Crystal.

MID-SOUTH BROADCASTING

Box 8
Ashland, MS 38603
Phone: 601-224-6420

LPTV Stations:
Mississippi: WBII-CA Holly Springs.

MID-STATE TELEVISION INC.

2900 Park Ave. W
Mansfield, OH 44904
Phone: 419-529-5900

Fax: 419-529-3319
E-mail: comments@woha.com

Officers:

Gunther Meisse, Chmn., Pres. & Chief Exec. Officer

Charles J. Hire, V.P.

Glenn Cheesman, V.P., Sales

William Heichel, Secy.-Treas.

Ownership: Gunther Meisse, 51%; Charles J Hire, 30%; Glenn Cheesman, 19%. Hire, Meisse & Cheesman have radio interests.

LPTV Stations:
Ohio: WOHz-CA Mansfield.

Commercial TV Stations:
Ohio: WMFD-DT Mansfield; WMFD-TV Mansfield.

MID TENNESSEE MEDIA PARTNERS GP

122 Abbottsford
Nashville, TN 37215

LPTV Stations:
Tennessee: WCKV-LP Clarksville.

MIDWEST BROADCASTING CO.

Box 2860
Rapid City, SD 57709

LPTV Stations:
South Dakota: KBNW-LP Sioux Falls.

MILLARD COUNTY

50 S. Main
Fillmore, UT 84631
Phone: 435-743-2443

LPTV Stations:
Utah: K45GE Delta, Lynndyl & Oak City.

MILLENNIUM COMMUNICATIONS & PRODUCTIONS INC.

Box 532
Etoile, TX 75944
Phone: 936-854-2044

Fax: 936-854-2077

E-mail: marshall@klnm.tv

Officers:

Janella Martin, Chmn., Secy.-Treas. & Chief Financial Officer

Marshall Martin, Pres. & Chief Operating Officer

Ownership: Marshall Martin.

Represented (legal): Shainis & Peltzman, Chartered.

LPTV Stations:
Texas: KLNm-LP Lufkin.

MILLER FAMILY BROADCASTING LLC

118 State Dr.
Hollister, MO 65672

LPTV Stations:

Missouri: K05JQ Branson.

CITY OF MILTON-FREEWATER

Box 6
Milton-Freewater, OR 97862
Phone: 541-938-5531

Fax: 541-938-3924

LPTV Stations:
Oregon: K53EK Milton-Freewater; K55GC Milton-Freewater.

MINNESOTA VALLEY TV IMPROVEMENT CORP.

Box A
Granite Falls, MN 56241
Phone: 320-564-4970

E-mail: dlr@mvtvwireless.com

LPTV Stations:
Minnesota: K16CP Granite Falls; K18DI Granite Falls; K22DO Granite Falls; K24CS Granite Falls; K29DG Granite Falls; K35DK Granite Falls; K45DJ Granite Falls; K47EA Granite Falls.

AMANDA O. MINTZ

Box 1513
Corpus Christi, TX 78403
Phone: 361-883-1763

Fax: 361-883-3160

LPTV Stations:
Nevada: KHDF-CA Las Vegas.

Laurie Mintz

141 Kush Lane
Corpus Christi, TX 78404
Phone: 361-883-1763

LPTV Stations:
California: K33FZ Oceanside/Carlsbad; KZDF-LP San Diego.

LAWRENCE HOWARD MINTZ

4895 Ocean Dr.
Corpus Christi, TX 78412
Phone: 361-906-1001

E-mail: minick@swbell.net

LPTV Stations:
Texas: KYDF-LP Corpus Christi.

MICHAEL MINTZ

141 Kush Lane
Corpus Christi, TX 78404
Phone: 361-884-6293

E-mail: mikemintz@hotmail.com

LPTV Stations:
Maryland: WQAW-LP Lake Shore.
Texas: K69IH Amarillo.

MIRAGE MEDIA LLC

7029 Novara Place
Alta Loma, CA 91701
Phone: 909-483-3949

LPTV Stations:
California: KPSE-LP Palm Springs; K02DC Sycamore & Upper Arroyo.

MISSION BROADCASTING INC.

544 Red Rock Dr.
Wadsworth, OH 44281
Phone: 330-335-8808

Fax: 330-336-8454

Officers:

David D. Smith, Pres. & Treas.

Nancie J. Smith, V.P. & Secy.

Ownership: David S. Smith.
Represented (legal): Drinker Biddle & Reath LLP.

LPTV Stations:
 Oklahoma: K53DS Lawton.
 Texas: KCPN-LP Amarillo; KJBO-LP Wichita Falls.
Commercial TV Stations:
 Illinois: WTVO Rockford; WTVO-DT Rockford.
 Indiana: WFXW Terre Haute; WFXW-DT Terre Haute.
 Missouri: KODE-DT Joplin; KODE-TV Joplin;
 KOLR Springfield; KOLR-DT Springfield.
 Montana: KHMT Hardin; KHMT-DT Hardin.
 New York: WUTR-DT Utica.
 Pennsylvania: WFXP Erie; WFXP-DT Erie;
 WYOU Scranton; WYOU-DT Scranton.
 Texas: KRBC-DT Abilene; KRBC-TV Abilene;
 KCIT Amarillo; KCIT-DT Amarillo; KAMC
 Lubbock; KAMC-DT Lubbock; KSAN-DT San
 Angelo; KSAN-TV San Angelo; KJTL Wichita
 Falls; KJTL-DT Wichita Falls.

MISSISSIPPI TELEVISION LLC

101 La Rue France
 Suite 200
 Lafayette, LA 70505-1327
 Phone: 850-650-1649
Officer:
 Sheldon H. Galloway, Mgr.
Represented (legal): Shaw Pittman.
LPTV Stations:
 Mississippi: WBMS-CA Jackson.

MISSOURI SOUTHERN STATE COLLEGE

3950 E. Newman Rd.
 Joplin, MO 64801
 Phone: 417-625-9375
 Fax: 417-625-9742
Ownership: Board of Regents.
LPTV Stations:
 Missouri: KGCS-LP Joplin.
Other Holdings:
 Radio.

THE CURATORS OF THE U. OF MISSOURI

Hwy. 63 S
 Columbia, MO 65201
 Phone: 573-882-8888
 Fax: 573-884-8888
Represented (legal): Shaw Pittman.
LPTV Stations:
 Missouri: K07SD Rolla.
Commercial TV Stations:
 Missouri: KOMU-DT Columbia; KOMU-TV
 Columbia.

STUART E. MOEN

415 Barron Springs Dr.
 Houston, TX 77090
LPTV Stations:
 South Dakota: K48DK Sioux Falls.

MOHAVE COUNTY BOARD OF SUPERVISORS

Box 7000
 Kingman, AZ 86402-7000
 Phone: 928-753-0729
LPTV Stations:
 Arizona: K38IR Lake Havasu City.
 California: K31HY Needles, etc..

MOJAVE BROADCASTING CO.

455 Capital Mall
 Suite 604
 Sacramento, CA 95814
 Phones: 916-448-1768; 916-784-1768
Officers:
 Suzanne E. Rogers, Pres. & Secy.-Treas.

Brian J. Plant, Exec. V.P.
 Perry C. Rogers, V.P.
Ownership: Suzanne E Rogers, Co-Trustee of
 the Plant & Rogers Trust, 33.33%; Perry
 C Rogers, V.P., 33.33%; Kim Rogers Cell,
 33.33%.
Represented (legal): Wiley, Rein & Fielding;
 Suzanne E. Rogers (Sacramento, CA).
LPTV Stations:
 Arizona: K31GZ Lake Havasu City.
Other Holdings:
Broadcast holdings: 49% equity interest in
 Rocky Mountain Broadcasting Co., licensee
 of KMTF Helena, MT.

MONO COUNTY SERVICE AREA NO. 1

Box 3861
 Mammoth Lakes, CA 93546
 Phone: 760-934-6299
Officers:
 Guntram Jordan, Pres.
 Patricia Fisher, Chief Exec. Officer
 Gary Williams, Chief Operating Officer
 Marianne O'Connor, Secy.-Treas.
Represented (legal): Fleischman & Walsh LLP.
LPTV Stations:
 California: K15DP Crowley Lake & Long;
 K17DF Crowley Lake & Long; K19DI Crowley
 Lake & Long; K25EB Crowley Lake & Long;
 K27DV Crowley Lake & Long; K49EA Long
 Valley.

MONTANA STATE U.

Visual Communications Bldg.
 Room 172
 Bozeman, MT 59717
 Phone: 406-994-3437
Officers:
 Michael Malone, Pres.
 Jerry Bancroft, Dean
LPTV Stations:
 Montana: K20DY Belgrade, etc.; K20HB Billings;
 K43DU Butte.
ETV Stations:
 Montana: KUSM Bozeman.

MONTGOMERY COMMUNICATIONS INC.

222 W. 6th St.
 Box 129
 Junction City, KS 66441
 Phones: 785-762-5000; 785-762-5055
 Fax: 785-762-3096
E-mail: advmgr@dailyu.com
Web site: http://www.ktmj.com

Branch Office:
 2300 S.W. 29th St.
 Suite 123
 Topeka, KS 66611
 Phone: 785-267-6666
Ownership: John G Montgomery, Pres.
Represented (legal): Peter Tannenwald.
LPTV Stations:
 Kansas: K17CK Emporia; K15DQ Manhattan;
 KTMJ-CA Topeka.
Newspapers:
 Kansas: Linsborg News & Record; Wamego
 Smoke Signal; Fort Riley Post; The Daily
 Union (Junction City)

Other Holdings:
 Magazine: Home Guide.

DEAN M. MOSELY

1770 St. James Place
 Suite 120
 Houston, TX 77056
E-mail: dean@accelernet.net

LPTV Stations:
 Alabama: W38DQ Demopolis.
 Mississippi: WHGM-LP Hattiesburg; WHPM-LP
 Hattiesburg.

MOUNTAIN RIDGE HOLDINGS INC.

4766 Holladay Blvd.
 Holladay, UT 84117
 Phone: 310-273-9300
E-mail: ndeage@dragelaw.com
Ownership: Nathan Drage, Owner.
LPTV Stations:
 Nevada: KVTE-LP Las Vegas.

MS COMMUNICATIONS LLC

9911 W. Pico Blvd., 8th Floor
 Los Angeles, CA 90035
 Phone: 310-552-7970
 Fax: 310-277-3069
E-mail: msilberman@earthlink.net
LPTV Stations:

Arkansas: K20EX Batesville; K22ES Batesville;
 K28FO Batesville; K30EC Batesville; K35EA
 Batesville; K40DS Batesville; K53FM Batesville;
 K57FV Batesville; K59FB Batesville; K61FP
 Batesville; K65FN Batesville; K67GR Batesville;
 K69GT Batesville; K27FF El Dorado; K29DC
 El Dorado; K36DR El Dorado; K40EF El
 Dorado; K46DT El Dorado; K48EP El Dorado;
 K50EK El Dorado; K53FB El Dorado; K57GF
 El Dorado; K59FJ El Dorado; K63FX El
 Dorado; K66EX El Dorado; K69HO El Dorado.
 California: K27FX Eureka; K41FD Eureka;
 K48GP Eureka; K50EQ Eureka; K57HB
 Eureka; K63GK Eureka.
 Georgia: W08DM Colquitt; W22BV Colquitt;
 W26BM Colquitt; W30BO Colquitt; W45BL
 Colquitt; W47BX Colquitt; W51CQ Colquitt;
 W69DO Colquitt.
 Illinois: W48CU Champaign/Urbana; W45BM
 Quincy; W49BS Quincy; W53BP Quincy;
 W61CO Quincy; W65CZ Quincy; W67DR
 Quincy; W69DF Quincy.
 Iowa: K21EM Ottumwa; K31ED Ottumwa;
 K45EE Ottumwa; K49DX Ottumwa; K51FJ
 Ottumwa; K53FC Ottumwa; K55GS Ottumwa;
 K58ER Ottumwa; K65GA Ottumwa; K67GH
 Ottumwa; K40GO Waterloo.
 Kentucky: W16BI Talbert; W20BO Talbert;
 W24BT Talbert; W26BK Talbert; W31BU
 Talbert; W51CK Talbert; W53BQ Talbert;
 W54CI Talbert; W64CM Talbert; W66DA
 Talbert; W69ED Talbert.
 Louisiana: K16DK Alexandria; K21EL Alexan-
 dria; K23DZ Alexandria; K38EG Alexandria;
 K43EI Alexandria; K50DW Alexandria; K55GT
 Alexandria; K57GK Alexandria; K60GE Alexan-
 dria; W30ID New Orleans.
 Maine: W39CC Bangor; W42BZ Bangor; W50BX
 Bangor; W54CG Bangor; W58CM Bangor;
 W66CL Bangor.
 Michigan: W18CB Houghton Lake; W21BS
 Houghton Lake; W24CG Houghton Lake;
 W31BN Houghton Lake; W36CE Houghton
 Lake; W50CD Houghton Lake; W52CO
 Houghton Lake; W55CH Houghton Lake;
 W57CQ Houghton Lake; W59DC Houghton
 Lake; W61CS Houghton Lake; W63CH
 Houghton Lake; W65DJ Houghton Lake;
 W67DN Houghton Lake; W34BZ Luding-
 ton; W48BY Ludington; W53CC Ludington;
 W18BX Petoskey; W20BQ Petoskey; W23BM
 Petoskey; W25CD Petoskey; W31BI Petoskey;
 W36CD Petoskey; W39CB Petoskey; W51CR
 Petoskey; W53BN Petoskey; W55CL Petoskey;
 W57CP Petoskey; W62CR Petoskey; W64CK
 Petoskey; W66CY Petoskey; W68DH Petoskey;
 W21BN Sault Ste. Marie; W32BN Sault Ste.
 Marie; W36BV Sault Ste. Marie; W39BY
 Sault Ste. Marie; W48BZ Sault Ste. Marie;
 W50CA Sault Ste. Marie; W52CB Sault Ste.
 Marie; W56DI Sault Ste. Marie; W58CO
 Sault Ste. Marie; W15BM Traverse City;

W23BL Traverse City; W34CE Traverse City;
 W36BZ Traverse City; W48CC Traverse City;
 W52CP Traverse City; W56DF Traverse City;
 W58CN Traverse City; W62CQ Traverse
 City; W66CX Traverse City; W68DD Traverse
 City.
 Minnesota: K52HH Rochester.
 Mississippi: W12CR Grenada; W28BP Grenada;
 W36BT Grenada; W41BV Grenada; W46CK
 Grenada; W20BS Meridian; W26BR Meridian;
 W32CN Meridian; W34CH Meridian; W36BY
 Meridian; W36CU Meridian; W43BM Meridian;
 W46CL Meridian; W52CS Meridian; W53CE
 Meridian; W59DE Meridian; W65DE Meridian;
 W69DJ Meridian; W49BK Tupelo.
 Missouri: K33EQ Cape Girardeau; K47FB Cape
 Girardeau; K55HL Cape Girardeau; K58FD
 Cape Girardeau; K65GP Cape Girardeau;
 K67HF Cape Girardeau; K69HT Cape
 Girardeau; K04OV Joplin; K52FC Joplin;
 K55HU Joplin.
 Oklahoma: K57IP Tulsa.
 Tennessee: W14BW Acton; W20BJ Acton;
 W27CL Acton; W32BG Acton; W34BU Acton;
 W43BH Acton; W46CE Acton; W56DA Acton;
 W62CK Acton; W66CG Acton; W69DB Acton;
 W22BR Jackson; W25BY Jackson; W26CJ
 Jackson; W38BY Jackson; W46CG Jackson;
 W52CZ Jackson; W54BU Jackson; W62CJ
 Jackson; W64BZ Jackson.
 Wisconsin: W06BU Whiting; W16AY Whiting;
 W18CS Whiting; W24BV Whiting; W31CI
 Whiting; W40BC Whiting; W60CI Whiting;
 W62DA Whiting.

MTN BROADCASTING INC.

Box 538
 Marshalltown, IA 50158
 Phone: 641-752-4122
 Fax: 641-752-5121
Officer:
 Mark K. Osmundson, Pres.
LPTV Stations:
 Iowa: KDAO-LP Marshalltown.

MULTIMEDIA NETWORK OF NORTH CAROLINA INC.

110 Torrey Pines Lane
 Pinehurst, NC 28374
LPTV Stations:
 North Carolina: WYBE-CA Pinehurst.

CHARLES S. NAMEY

216 S. Park Ave.
 Suite C
 Winter Park, FL 32789
 Phone: 407-740-8422
 Fax: 407-644-6330
LPTV Stations:
 Florida: W19AX Kissimmee; WTWD-LP Orlando.
 South Carolina: WJEA-LP Charleston.

NARNIAN BROADCASTING INC.

502 Sterling Dr.
 San Leandro, CA 94578
 Phone: 510-552-3110
LPTV Stations:
 California: KKPM-CA Chico.

NATIONAL MINORITY TV INC.

14252 Culver Dr.
 Suite A, PMB 831
 Irvine, CA 92604-1867
 Phone: 949-552-0490
 Fax: 949-552-0495
E-mail: jpduff@nmtv.org
Officers:
 Jane P. Duff, Pres.
 Dr. Paul F. Crouch, V.P.
 William Ballinger, Asst. Secy.
Ownership: Jan Crouch, 33.3%; Dr. Paul F.
 Crouch, 33.3%; Jane P. Duff, 33.3%.
Represented (legal): Shaw Pittman.

LPTV Stations:
 California: K22FR Sacramento.
 Florida: W48CN Sarasota.
 Louisiana: K51EC Lake Charles.
 New Mexico: K14MJ Farmington.
 North Carolina: W38CN Charlotte.
 Ohio: W22CO Toledo.
 Utah: K18FJ Salt Lake City.
 Virginia: W39CO Richmond.
 Washington: K36DG Longview.
 West Virginia: W36CR Huntington.

Commercial TV Stations:
 Oregon: KNMT Portland; KNMT-DT Portland.
 Wisconsin: WWRS-DT Mayville; WWRS-TV Mayville.

Other Holdings:
 TV Translator: Owns TV Translators.

NAVAJO COMMUNITY COLLEGE

Hataathli Cultural Center
 Tsaille, AZ 86556
 Phone: 602-724-3311
LPTV Stations:
 Arizona: K51AV Chinle; K44BB Window Rock.
 New Mexico: K38AU Crownpoint.

NAVAJO NATION

Box 2310
 Window Rock, AZ 86515
LPTV Stations:
 Arizona: K40AP Tsaille.
 New Mexico: K48AW Shiprock.

NAVE COMMUNICATIONS LLC

518 Peoples St.
 Corpus Christi, TX 78401
 Phone: 202-293-0569
Officer:
 Avinash Ahuja, Member
LPTV Stations:
 New York: WKOB-LP New York.

JERALD NAY

3202 South 1050 West
 Westville, IN 46391-9532
 Phone: 219-785-4091
LPTV Stations:
 Indiana: WAJN-LP Brookston.

NBC UNIVERSAL

30 Rockefeller Plaza
 Room 1491E
 New York, NY 10012
 Phone: 212-664-4444
LPTV Stations:
 Arizona: K28EY Douglas; KDRX-CA Phoenix; KPHZ-LP Phoenix.
 California: K25CU Salinas; K47GD San Luis Obispo; KWHY-LP Santa Barbara; K27EI Santa Maria.
 Colorado: K49CJ Colorado Springs; KMAS-LP Denver; KSBS-LP Denver; K34FB Pueblo.
 Florida: W58BU Hallandale.
 Nevada: K52FF Reno.
 Puerto Rico: W68BU Adjuntas; W09AT Fajardo; W32AJ Utuado.
 Utah: KEJT-LP Salt Lake City.
Commercial TV Stations:
 Alabama: WVMT-DT Birmingham; WVMT-TV Birmingham.
 Arizona: KHRR Tucson; KHRR-DT Tucson.
 California: KVEA Corona; KVEA-DT Corona; KNBC Los Angeles; KNBC-DT Los Angeles; KWHY-DT Los Angeles; KWHY-TV Los Angeles; KNSO Merced; KNSO-DT Merced; KNTV San Jose; KNTV-DT San Jose; KSTS San Jose; KSTS-DT San Jose.
 Colorado: KMAS-DT Steamboat Springs; KMAS-TV Steamboat Springs.

Connecticut: WVIT New Britain; WVIT-DT New Britain.
 District of Columbia: WRC-DT Washington; WRC-TV Washington.
 Florida: WSCV Fort Lauderdale; WSCV-DT Fort Lauderdale; WTVJ Miami; WTVJ-DT Miami.
 Illinois: WMAQ-DT Chicago; WMAQ-TV Chicago; WSNS-DT Chicago; WSNS-TV Chicago.
 Nevada: KBLR Paradise; KBLR-DT Paradise.
 New Hampshire: WNEU Merrimack; WNEU-DT Merrimack.
 New Jersey: WNJU Linden; WNJU-DT Linden.
 New York: WNBC New York; WNBC-DT New York.
 North Carolina: WNCN Goldsboro; WNCN-DT Goldsboro.
 Ohio: WKYC-DT Cleveland; WKYC-TV Cleveland; WCMH-DT Columbus; WCMH-TV Columbus.
 Pennsylvania: WCAU Philadelphia; WCAU-DT Philadelphia.
 Puerto Rico: WKAQ-DT San Juan; WKAQ-TV San Juan.
 Rhode Island: WJAR Providence.
 Texas: KXTX-DT Dallas; KXTX-TV Dallas; KTMD Galveston; KTMD-DT Galveston; KVDA San Antonio; KVDA-DT San Antonio.

NC PARTNERS

95 Public Square
 Suite 505
 Watertown, NY 13601-2607
 Phone: 315-785-0869
 E-mail: watertownlive@watertownlive.com
 Ownership: R. Anthony Dimarcantonio, 55%; Bart S. Bonner, 45%.
 Represented (legal): Irwin, Campbell & Tannenwald PC.
LPTV Stations:
 New York: WLOT-LP Watertown.

ROBERT G. NEUHAUS

277 Garrison Ave.
 Staten Island, NY 10314

Branch Office:
 706 Crest Dr.
 Hawley, PA 18428
 Phone: 717-226-4108
 Represented (legal): James Bradford Ramsay.
LPTV Stations:
 Pennsylvania: WWPS-LP Hawley, etc..

NEUHOFF FAMILY LP

11793 Lake House Court
 North Palm Beach, FL 33408
 Phone: 561-625-0616
 Ownership: Neuhoff Corp., Gen. Partner, 1% equity, 100% votes; Marian T. Hickman; Alexander A. Neuhoff; Eric A. Neuhoff; Geoffrey H. Neuhoff, Ltd. Partners, 24.75% equity each; NC ownership; Roger A. Neuhoff; Louise Neuhoff, 50% votes each.
 Represented (legal): Schwartz, Woods & Miller.
LPTV Stations:
 Idaho: K09IR Albion; K59CC Burley, Rupert & Albion; K04EN Glens Ferry; K57CC Hagerman; K13HG Ketchum, etc..
Commercial TV Stations:
 Idaho: KMVT Twin Falls; KMVT-DT Twin Falls.

NEW COVENANT CHURCH

110 Magnolia Heights
 Falfurrias, TX 78355-3204
 Phone: 512-325-5641
LPTV Stations:
 Texas: K07TS Falfurrias.

NEW JERSEY PUBLIC BROADCASTING AUTHORITY

25 S. Stockton St.
 CN777
 Trenton, NJ 08625-0777

Phone: 609-777-5001
 Fax: 609-633-2912
Officers:
 M. Joseph Montuoro, Chmn.
 Elizabeth G. Christopherson, Exec. Dir.
 Eric Luskin, Dir., Television Broadcasting

Branch Offices:
 Jimmy Leeds Rd.
 Pomona, NJ 08540
 Phone: 609-652-8385
 50 Park Place
 Newark, NJ 07102
 Phone: 201-648-3630
 Represented (legal): Schwartz, Woods & Miller.
LPTV Stations:
 New Jersey: W49BE Hackettstown.

ETV Stations:
 New Jersey: WNJS Camden; WNJN Montclair; WNJB New Brunswick; WNJT Trenton; WNJT-DT Trenton.

Other Holdings:
 Radio.

NEW LIFE EVANGELISTIC CENTER INC.

1411 Locust St.
 St. Louis, MO 63103
 Phone: 314-436-2424
 E-mail: knlc24jim@hereshelpnet.org

Officers:
 Larry Rice, Pres.
 Ray Redlich, V.P.
 Ken Klingerman, Secy.-Treas.
 Ownership: Non-profit corp.--St. Louis, MO.
LPTV Stations:
 Missouri: K61GJ Aurora; KNJD-LP Branson; K64FW Joplin; K64FQ Lebanon; K17FU Marshfield; K68EL Marshfield; K39CI Springfield.

Commercial TV Stations:
 Missouri: KNLJ Jefferson City; KNLJ-DT Jefferson City; KNLC St. Louis; KNLC-DT St. Louis.
Other Holdings:
 Radio.

NEW LIFE FELLOWSHIP OF CHURCHES

Box 146
 Hillard, OH 43026
LPTV Stations:
 Ohio: WGCT-CA Columbus; WINJ-LP Columbus.

NEWMARK COMMUNICATIONS LLC

400 S. Victory Blvd.
 Suite 300
 Burbank, CA 91502
 Phone: 818-955-5704
 Represented (legal): Wiley, Rein & Fielding.
LPTV Stations:
 Kansas: KSMI-LP Wichita.

REGENTS OF NEW MEXICO STATE U.

MSC: TV22 NMSU
 Box 30001
 Las Cruces, NM 88003-0001
 Phone: 505-646-2222
 Fax: 505-646-1924
 Represented (legal): Dow, Lohnes & Albertson PLLC.
LPTV Stations:
 New Mexico: K44CZ Penasco; K40GH Truth Or Consequences; K40GH Truth Or Consequences.
ETV Stations:
 New Mexico: KRWG-TV Las Cruces; KNMD-DT Santa Fe.

Other Holdings:
 Radio.

REGENTS OF THE U. OF NEW MEXICO

1130 University Blvd. NE
 Albuquerque, NM 87102
 Phone: 505-277-2121
 Fax: 505-277-2191
Officers:
 Penny T. Rembe, Pres.
 Barbara G. Brazil, V.P.
 Eric Thomas, Secy.-Treas.
 Represented (legal): Dow, Lohnes & Albertson PLLC.
LPTV Stations:
 New Mexico: K33GC Capulin, etc.; K40FI Farmington; K43AI Farmington; K49IL Te-colote.
ETV Stations:
 New Mexico: KNME-DT Albuquerque; KNME-TV Albuquerque.

NEWS PRESS & GAZETTE CO.

825 Edmond St.
 Box 29
 St. Joseph, MO 64502
 Phone: 816-271-8500
 Fax: 816-271-8695
Officers:
 Henry H. Bradley, Chmn., V.P. & Treas.
 David R. Bradley Jr., Pres., Editor & Publisher
 Lyle E. Leimkuhler, V.P., Finance & Secy.
 Ownership: David R. Bradley Jr., Pres., 5.5%; Henry H. Bradley, Exec. V.P. & Asst. Secy.-Treas., 5.7%; Brian Bradley, 20.4%; Eric Bradley, 20.4%; Katherine Bradley, 14.5%; Rall Bradley, 14.5%; Stephane Bradley, 14.5%.

Represented (legal): Smithwick & Belendiuk PC.

LPTV Stations:
 Idaho: K05CJ Challis; K13CO Fish Creek; K13RV Leadore; K12MA Rexburg, etc..
 Oregon: K66AZ Prineville.
 Wyoming: K13LY Hoback Junction; K13FZ Jackson; K09LF South Park.

Commercial TV Stations:
 California: KESQ-DT Palm Springs; KESQ-TV Palm Springs.
 Oregon: KTVZ Bend; KTVZ-DT Bend.
 Texas: KVIA-DT El Paso; KVIA-TV El Paso.
 Newspapers:
 Missouri: St. Joseph News-Press
Other Holdings:
 Radio.

NEW VISION GROUP LLC

Suite 711
 3455 Peachtree Rd. NE
 Atlanta, GA 30326
 Phone: 404-955-4711
Officer:
 Perry W. Steiner, Managing Director
 Ownership: Paul G. Stern, 35.56% assets, 25% voting stock%; Raymond W. Smith, 35.56% assets, 25% voting stock%; Robert I. Knibb, 17.77% assets, 25% voting stock%; Jeffrey H. Freed, 11.11% assets, 25% voting stock%.
 Represented (legal): Wiley Rein & Fielding LP.
LPTV Stations:
 New Mexico: K43BU Clovis; K24DU Dora; K26DR San Jon.
 Texas: K57CW Bovina & Friona.
Commercial TV Stations:
 New Mexico: KVIH-DT Clovis; KVIH-TV Clovis.
 Texas: KVII-DT Amarillo; KVII-TV Amarillo.

THE NEW YORK TIMES CO.

229 W. 43rd St.
New York, NY 10036
Phone: 212-556-1234
Officers:
Arthur Ochs Sulzberger, Chmn.
Waiter E. Mattson, Vice Chmn.
Lance R. Primmis, Pres.
Elden Hale, Exec. V.P., Programming & Development, Broadcast Group
Michael E. Ryan, Sr. V.P.
David L. Gorham, Sr. V.P.

Olin Morris, Sr. V.P., Govt. & Cable Relations
Frank R. Gatti, V.P. & Controller
Solomon B. Watson IV, V.P. & Gen. Counsel
Peggy Vyncke, V.P. & Group Controller, Broadcast Group

Laura J. Corwin, Secy.
Richard G. Thomas, Treas.
Ownership: Daniel H Cohen; Lynn G Dolnick; Jacqueline H Dreyfoos; Arthur S Golden; Michael Golden; Eric M. A. Lax; Arthur Sulzberger Jr.; Cathy J Sulzberger.

Represented (legal): Koteen & Nafitalin.
LPTV Stations:
Arkansas: K67EO Bentonville; K62DQ Fayetteville.

Oklahoma: K56FK Alva & Cherokee; K58EM Alva & Cherokee; K60ER Cherokee & Alva; K62EH Cherokee & Alva; K64EA Cherokee & Alva; K16DX Gage; K20BR Gage, etc.; K22BR May, etc.; K18BV May, Gage & Fargo; K61CW Mooreland, Waynoka & Woodward; K49DO Selling; K51EB Seiling; K53CI Seiling & Taloga; K55EZ Seiling & Vici; K57EA Seiling, Taloga & Vici; K59EE Woodward; K67CW Woodward; K63CF Woodward, Mooreland & Waynoka; K65CO Woodward, Mooreland & Waynoka; K69DH Woodward/Mooreland/Waynoka.

Pennsylvania: W61AG Pottsville, etc.; W36BE State College; W39BE State College; W10CP Towanda; W69CE Towanda; W20AD Williamsport.

Commercial TV Stations:
Alabama: WHNT-DT Huntsville; WHNT-TV Huntsville.

Arkansas: KF5M-DT Fort Smith; KF5M-TV Fort Smith.

Illinois: WQAD-DT Moline; WQAD-TV Moline.
Iowa: WHO-DT Des Moines; WHO-TV Des Moines.

Oklahoma: KF0R-DT Oklahoma City; KF0R-TV Oklahoma City.

Pennsylvania: WNEP-DT Scranton; WNEP-TV Scranton.

Tennessee: WREG-DT Memphis; WREG-TV Memphis.

Virginia: WTKR Norfolk; WTKR-TV Norfolk.

Newspapers:
Alabama: Florence Times; Gadsden Times; Tuscaloosa News

California: Santa Barbara News-Press; Santa Rosa Press Democrat

Florida: Lake City Reporter; Avon Park Sun; Gainesville Sun; Lakeland Ledger; Leesburg Commercial; Marco Island Eagle; Ocala Star-Banner; Palatka Daily News; Sarasota Herald-Tribune; Sebring News; Fernandina Beach News-Leader

Kentucky: Madisonville Messenger

Louisiana: Houma Daily Courier; Opelousas Daily World; Thibodaux Daily Comet

Maine: York County Coast Star

Massachusetts: Boston Globe

Mississippi: Booneville Banner-Independent; Corinth Daily Corinthian

New York: The New York Times

North Carolina: Wilmington Star-News; Lexington Dispatch; Lenoir News-Topic; Hendersonville Times-News

South Carolina: Spartanburg Herald Journal

Tennessee: Dyersburg State Gazette

Other Holdings:
Cable Network: 50% of Discovery Civilization Channel
Magazine: Golf Digest Sverige (Sweden); Cruising World; Decorating & Remodeling; Golf Digest; Golf Shop Operations; Sailing World; Ski Business; Snow Country; Tennis Magazine; Tennis Buyer's Guide
Program source: The New York Times Index; TimesFax; New York Times Syndication Sales Corp. (news service, syndicated TV).

NEXSTAR BROADCASTING GROUP INC.

909 Lake Carolyn Pkwy.
Suite 1450
Irving, TX 75039
Phone: 972-373-8800
Officers:
Perry Sook, Pres. & Chief Exec. Officer
Duane Lammers, Exec. V.P. & Chief Operating Officer

G. Robert Thompson, Exec. V.P. & Chief Financial Officer

Timothy Busch, Sr. V.P.
Brian Jones, Sr. V.P.

Shirley Green, V.P., Finance & Secy.
Richard Stolpe, V.P. & Dir., Engineering
Susana G. Willingham, V.P. & Corp. News. Dir.

Ownership: ABRY Broadcast Partners III LP. 55.33% votes, 16.22% assets; ABRY Broadcast Partners II LP. 37.79% votes, 11.08% assets; Perry Sook. 2.38% votes, 0.7% assets; publicly held. 4.5% votes, 12.35% assets; ABRY ownership; Royce Yudkoff. Royce Yudkoff is also principal of Atlantic Broadband, see listing.

Represented (legal): Drinker Biddle & Reath LLP.

LPTV Stations:
Missouri: K08GN Kimberling City.
Montana: K25BP Billings; K66EQ Colstrip, etc.; K33EA Columbus, Absorokee & Reedpoint; K16DZ Hardin; K16DH Miles City; K19FF Miles City.

New Mexico: K45BF Clovis; K28BA San Jon.
New York: W31BP Burlington; W53AM Utica; WPNY-LP Utica, etc..

Pennsylvania: W51BP Clarks Summit, etc.; W24BL Pottsville, etc.; W64AL Stroudsburg; W30AN Williamsport.

Texas: K12FM Fort Stockton; K25CP Kress; K44FG Snyder.

Commercial TV Stations:
Alabama: WDHN Dothan; WDHN-DT Dothan.
Arkansas: KFTA-DT Fort Smith; KFTA-TV Fort Smith; KARK-DT Little Rock; KARK-TV Little Rock; KNWA-DT Rogers; KNWA-TV Rogers.
Illinois: WCIA Champaign; WCIA-DT Champaign; WMBD-DT Peoria; WMBD-TV Peoria; WQRF-TV Rockford; WCFN Springfield; WCFN-DT Springfield.

Indiana: WFFT-DT Fort Wayne; WFFT-TV Fort Wayne; WTWO Terre Haute; WTWO-DT Terre Haute.

Louisiana: KARD West Monroe; KARD-DT West Monroe.

Maryland: WHAG-DT Hagerstown; WHAG-TV Hagerstown.

Missouri: KSNF Joplin; KSNF-DT Joplin; KSFXT-DT Springfield; KSFXT-TV Springfield; KQTV St. Joseph; KQTV-DT St. Joseph.

Montana: KSVI Billings; KSVI-DT Billings.

New York: WROC-DT Rochester; WROC-TV Rochester; WFXV Utica.

Pennsylvania: WJET-DT Erie; WJET-TV Erie; WBRE-DT Wilkes-Barre; WBRE-TV Wilkes-Barre.

Texas: KTAB-DT Abilene; KTAB-TV Abilene; KAMR-DT Amarillo; KAMR-TV Amarillo; KLBK-DT Lubbock; KLBK-TV Lubbock; KMID Midland; KMID-DT Midland; KBTV-DT Port Arthur; KBTV-TV Port Arthur; KLST

San Angelo; KLST-DT San Angelo; KTAL-DT Texarkana; KTAL-TV Texarkana; KFDX-DT Wichita Falls; KFDX-TV Wichita Falls.

NEXTEL COMMUNICATIONS

201 Rte. 17 N
Rutherford, NJ 07070
Phone: 201-438-1400
LPTV Stations:
Nevada: K54B0 Mercury; K31CC Nevada Test Site.

NICOLAS COMMUNICATIONS CORP.

111 Paseo Encinal
San Antonio, TX 78212
Phone: 210-824-5812
Officer:
Emilio Nicolas, Pres.
Ownership: Emilio R Nicolas; Guillermo Nicolas; Emilio Nicolas Jr..
LPTV Stations:
Texas: KCRP-CA Corpus Christi.

ANN K. NIXON

Box 772
Madison, FL 32341
LPTV Stations:
Florida: W03AO Madison.

U. OF NORTH CAROLINA

910 Raleigh Rd.
Chapel Hill, NC 27514
Phone: 919-962-1000
Fax: 919-549-7201
Officer:
C. D. Spangler Jr., Pres.
Represented (legal): Schwartz, Woods & Miller.
LPTV Stations:
North Carolina: W28AN Franklin; W31AN Murphy; W19CR Tryon.

ETV Stations:
North Carolina: WUNF-DT Asheville; WUNF-TV Asheville; WUNC-DT Chapel Hill; WUNC-TV Chapel Hill; WUND-DT Columbia; WUND-TV Columbia; WUNG-DT Concord; WUNG-TV Concord; WUNK-DT Greenville; WUNK-TV Greenville; WUNM-DT Jacksonville; WUNM-TV Jacksonville; WUNE-DT Linville; WUNE-TV Linville; WUNU Lumberton; WUNU-DT Lumberton; WUNP-DT Roanoke Rapids; WUNP-TV Roanoke Rapids; WUNJ-TV Wilmington; WUNL-DT Winston-Salem; WUNL-TV Winston-Salem.

NORTH DAKOTA TELEVISION LLC

405 Park Ave.
Suite 702
New York, NY 10022-4405
Phone: 212-407-2205
Ownership: Wicks Television LLC, 69.68%; J. P. Morgan Partners (BHCA) LP, 17%; Halyard Capital Fund LP, 11.98%; Robert Gluck, 1.34%; WTLIC ownership; Carter F. Bales; Edgar R. Berner; Matthew E. Gormly III; Craig B. Klosk; Peter G. Smith, 20% equity & voting interests each. See Wicks Television LLC also under Wicks Broadcast Group LP, see Gormly also under GOCOM Holdings LLC.

LPTV Stations:
Montana: K13PL Glendive.
North Dakota: K09JM Jamestown; K02GA Lisbon; K09MF Wahpeton.
Commercial TV Stations:
North Dakota: KFVR-DT Bismarck; KFVR-TV Bismarck; KQCD-TV Dickinson; KVLV-TV Fargo; KMOT Minot; KUMV-TV Williston.

NORTHEAST GOSPEL BROADCASTING INC.

Box 36
Kings Rd.
Buskirk, NY 12028
Phone: 518-686-0975
Ownership: Brian A. Larson, Pres.-Secy., 33.3%; William Dagle, V.P., 33.3%; Kevin Call, Treas., 33.3%.
LPTV Stations:
New York: WVVU-LP Utica.

NORTHERN BROADCASTING COMMUNICATIONS INC.

126 Glen St
Glens Falls, NY 12801
Phone: 518-798-8000
Fax: 518-798-0735
E-mail: mcollins@northnews8.com
Officer:
Michael Collins, Pres.
Ownership: Michael Collins.
LPTV Stations:
New York: WNCE-LP Glens Falls.

NORTHERN CALIFORNIA CONFERENCE ASSOCIATION OF SDA

Box 23165
401 Taylor Ave.
Pleasant Hill, CA 94523-0165
Phone: 925-685-4300
Officers:
Robert Spurgeon, Chmn.
Richard Seltzer, Secy.
LPTV Stations:
California: K33HH Redding.

NORTHFORK TV TRANSLATOR SYSTEM

1905 Palo Duro St.
Box 397
Memphis, TN 79245
Phone: 806-259-2879
Fax: 806-259-3500
E-mail: acruze@arn.net
Ownership: Arnold Cruze.
LPTV Stations:
Texas: K30HH Memphis.

NORTH GEORGIA TELEVISION

101 S. Spencer St.
Dalton, GA 30721
Phone: 706-278-9713
Fax: 706-278-7950
Officers:
Doug Jensen, Chief Exec. Officer
Doug Smith, Chief Operating Officer
Sherry Wein, V.P., News
Doug Hoskins, Chief Financial Officer
Ownership: Life Ministries Inc..
LPTV Stations:
Georgia: WDNN-CA Dalton.

NORTH GIBSON SCHOOL CORP.

RR #4
Box 49
Princeton, IN 47670
Phone: 812-385-4851
Fax: 812-386-1531
Officers:
David Oldham, School Board Pres.
Sandra Nixon, Chief Exec. Officer
Mary Key, V.P., School Board
Jerry Whitehead, Secy.-Treas.

Low Power TV/Translator Owners

Marlene Fisher, Chief Financial Officer
Represented (legal): Arent Fox Kintner Plotkin
& Kahn.
LPTV Stations:
Indiana: W06BD Princeton.

NORTH ROCKY MOUNTAIN TELEVISION LLC

860 U.S. Hwy. 1
Suite 108
North Palm Beach, FL 33408
Phones: 561-694-1280; 800-948-7101
LPTV Stations:
Montana: KMTM-LP Missoula.

NORTHSIDE BAPTIST CHURCH

302 W. 20th St.
Tifton, GA 31794
Phones: 912-386-5151; 912-382-6855
Fax: 912-382-9542
LPTV Stations:
Georgia: W38DG Tifton.

NORTHWAY VILLAGE COUNCIL

Box 516
Northway, AK 99764
Phone: 907-778-2311
Officers:
Lee Titus, Chmn.
Lorraine Felix, Pres.
Jimmy Demit, V.P.
LPTV Stations:
Alaska: K02LB Northway.

NORTHWEST BROADCASTING LP

2111 University Park Dr.
Suite 650
Okemos, MI 48864
Phone: 517-347-4141
Officers:
Brian Brady, Pres. & Chief Exec. Officer
Fred L. Levy, Secy.
Maria Sileno DeLoughry, Asst. Secy.
Ownership: Brian Brady. Brady is also principal
of Crossover Licenses Inc., see listing.
LPTV Stations:
Washington: K09UP Colville; KCYU-LP Yakima.
Commercial TV Stations:
New York: WICZ-DT Binghamton; WICZ-TV
Binghamton.
Oregon: KMVU Medford; KMVU-DT Medford.
Washington: KAYU-DT Spokane; KAYU-TV
Spokane.

NORTHWEST CHRISTIAN BROADCASTING

Box 7749
Salem, OR 97303-0146
Phone: 503-362-0862
Officer:
Dr. Richard Synowski, Pres.
LPTV Stations:
Oregon: K26GJ Portland; K61CC Salem.

NTN/SAGINAW INC.

812 Cadillac St.
Box 939
Mackinaw City, MI 49701
Phone: 231-436-7731
Fax: 253-540-0980
E-mail: tvbob@nmo.net
Officer:
Robert A. Naismith, Pres.

LPTV Stations:
Michigan: W44BQ Mount Pleasant; W61DK
Mount Pleasant; WTCF-LP Pinconning.

NUTRIOSIO TV ASSOCIATION

Box 69
Nutrioso, AZ 85932
Phone: 928-339-4677
LPTV Stations:
Arizona: K13WO Nutrioso.

OCEAN BROADCASTING ASSN.

RR3
Box 33
Dagsboro, DE 19939
Phone: 302-732-3933
E-mail: wewetv24@yahoo.com
Officers:
Elizabeth Neuhaus, Pres.
Robert Neuhaus, Chief Exec. Officer
John Franklin, V.P., Sales
Joseph Scaramuzzo, Secy.-Treas.
Ownership: Elizabeth Neuhaus; John Franklin;
Joseph Scaramuzzo, Principals.
Represented (legal): James Bradford Ramsay.
LPTV Stations:
Delaware: WEWE-LP Sussex County.
Maryland: WLWP-LP Millsboro & Selbyvil;
WBLP-LP Ocean City.

OCEANIA BROADCASTING NETWORK INC.

875 Waimanu St.
Suite 110
Honolulu, HI 96813
Phone: 808-262-2000
Fax: 808-596-2646
E-mail: oceania@lava.net
Officers:
Christopher J. Racine, Pres.
Wayne Kraiss, V.P.
Judith L. Racine, Secy.
Kenneth Wayman, Treas.
LPTV Stations:
Hawaii: K42CO Honolulu.
Commercial TV Stations:
Hawaii: KLEI Kailua-Kona; KLEI-DT Kailua-Kona.

OD TV COMMUNICATIONS INC.

200 E. Robinson St.
Suite 500
Orlando, FL 32801
Phone: 407-843-5880
LPTV Stations:
Florida: WRFC-LP Orlando.

OGDEN NEWSPAPERS INC.

1500 Main St.
Wheeling, WV 26003
Phone: 304-233-0100
LPTV Stations:
Minnesota: K28AE Fairmont; K22AE New Ulm.
Newspapers:
Florida: Cape Coral Breeze
Iowa: Estherville Daily News; Fort Dodge
Messenger; Marshalltown Times-Republican;
Freeman Journal (Webster)
Michigan: Alpena News
Minnesota: New Ulm Journal; Fairmont Sentinel;
Marshall Independent
New York: Adirondack Enterprise (Saranac
Lake); Jamestown Post-Journal
Ohio: Martins Ferry Times-Leader
West Virginia: Elkins Inter Mountain; Martinsburg
Journal; Parkersburg Sentinel; Intelligencer
(Wheeling)
Wisconsin: Marshfield News-Herald

KEVIN O'KANE

4811 Jenkins Rd.
Vernon, NY 13476
Phone: 315-829-4847
LPTV Stations:
New York: W29BJ Burlington; W13BR Oneida;
W12BZ Rome.

OKLAHOMA COMMUNITY TELEVISION LLC

Box 398
Sayre, OK 73662-0398
Phone: 405-808-2509
Officer:
Marvin Shirley, Chmn., Board of Mgrs.
Represented (legal): Holland & Knight LLP.
LPTV Stations:

Oklahoma: K36EV Altus; K38FJ Altus; K40FL
Altus; K42FL Altus; K45FH Altus; K49FE
Altus; K64AX Carter, Erick & Sayre; K29EI
Elk City; K54CM Elk City; K56EY Elk City;
K44AP Elk City & Canute; K46AN Elk City,
etc.; K48AP Elk City, etc.; K50AL Elk City,
etc.; K60CK Erick, Carter & Sayre; K66AQ
Erick, Carter & Sayre; K68AU Erick, etc.;
K58CS Erick/Sayre/Carter; K62BQ Erick/
Sayre/Carter; K51CV Gould; K53AV Hollis,
etc.; K55BQ Hollis, etc.; K57BB Hollis, etc.;
K59BI Hollis, etc.; K26EU Sayre; K28BY
Strong City; K30EF Strong City; K32DF
Strong City; K38AM Strong City, Leedy
& Hammon; K40AG Strong City, Leedy
& Hammon; K42AG Strong City, Leedy
& Hammon; K36AJ Strong City/Leedy/Ha;
K17DH Weatherford; K20DX Weatherford;
K22ED Weatherford; K38HM Weatherford;
K41DS Weatherford.

OMNIVISION INC.

4503 N. Luce Rd.
Alma, MI 48801
Phone: 989-235-3948
Fax: 989-235-6247
LPTV Stations:
Michigan: W22BH Crystal; W24BS Crystal;
W26BD Crystal.

101 TELEVISION

101 Centre, Suite G
Williams & Downs Ave.
Woodward, OK 73801
Phone: 580-256-3694
Fax: 580-256-3825
Officers:
J. Douglas William, Chmn., Pres. & Chief
Exec. Officer
Mike Mitchel, Secy.-Treas.
Julia Hart, Chief Financial Officer
Ownership: Omni Broadcasting.
Represented (legal): Shaw Pittman.
LPTV Stations:
Oklahoma: KOMI-LP Woodward.
Other Holdings:
Radio.

ON THE MAP INC.

102 Bainbridge Court
Apex, NC 27502
Phone: 919-303-5465
E-mail: rhl@mindspring.com
LPTV Stations:
North Carolina: WNCR-LP Tarboro.

OREGON COAST MEDIA INC.

Box 1802
Brookings, OR 97415
Phone: 541-661-3900

LPTV Stations:
Oregon: KBSC-LP Brookings.

OREGON PUBLIC BROADCASTING

7140 S.W. Macadam Ave.
Portland, OR 97219-3099
Phone: 503-244-9900
Fax: 503-293-4165
Officers:
Jack Galiniche, Chief Operating Officer
Maynard Orme, Pres. & Chief Exec. Officer
Jan Heskiss, Chief Financial Officer
Tom Doggett, V.P., TV Programming
Ownership: Oregon Public Broadcasting.
Represented (legal): Schwartz, Woods & Miller.
LPTV Stations:
Oregon: K65CH Arlington; K11VI Elkton; K16EM
Prineville & vicinity.

ETV Stations:
Oregon: KOAB-TV Bend; KOAC-DT Corvallis;
KOAC-TV Corvallis; KEPB-DT Eugene; KEPB-
TV Eugene; KTVR La Grande; KTVR-DT La
Grande; KOPB-TV Portland.

Other Holdings:
Radio.

OREGON TRAIL BROADCASTING CO.

LPTV Stations:
Idaho: K13VK Arco; K13YF Ashton; K13VI
Blackfoot; K040H Challis; K07VI Challis;
K09UZ Driggs; K120E Firth-Basalt; K12NZ
Idaho Falls; K120A Pocatello; K13UF Rexburg
& St. Anthon; K13VJ Shelley; K120B St.
Anthony.

ARACELIS ORTIZ

Box 530391
Harlingen, TX 78553
Phone: 956-421-2635
Fax: 956-440-0471
LPTV Stations:
Texas: KMAO-LP Raymondville; KRYT-LP San
Antonio.
Other Holdings:
Broadcast holdings: Principal of Faith Pleases
God Church & Ortiz Broadcasting, see listings..

ORTIZ BROADCASTING CORP.

Box 1975
San Benito, TX 78586
Phone: 956-421-2635
Fax: 956-440-0471
Officers:
Aracelis Ortiz, Pres.
Clark Ortiz, Chief Exec., Operating & Financial
Officer
Ownership: Aracelis Ortiz, Executrix of Carlos
Ortiz Estate.
LPTV Stations:
Texas: KTIZ-LP Harlingen; KFTN-LP La Feria;
KLIA-LP McAllen; KSFE-LP McAllen; K52EA
San Antonio.
Commercial TV Stations:
Texas: KTRG Del Rio.

CARLOS ORTIZ ESTATE, ARACELIS ORTIZ-EXECUTRIX

Box 1975
San Benito, TX 78586
Phone: 956-421-2635
Fax: 956-440-0471
LPTV Stations:
Oklahoma: KTZT-LP Tulsa.
Texas: KJDF-LP Beaumont; KNEZ-LP Laredo.
Other Holdings:
Broadcast holdings: Principal of Faith Pleases

God Church, see listing, applicant for multiple TV stations.

CLARK ORTIZ

Box 530391
Haringen, TX 78553
Phone: 956-421-2635
Fax: 956-440-0542

LPTV Stations:
Texas: KLAO-LP Corpus Christi; KWDT-LP Corpus Christi; KOBS-LP San Antonio.

OWEN BROADCASTING LLC

Box 4300
Hopkinsville, KY 42241-4300
Phone: 270-885-4300
E-mail: owen@wkag.com

Represented (legal): Irwin, Campbell & Tannenwald PC.
LPTV Stations:
Kentucky: WKAG-CA Hopkinsville.

PACIFIC CHANNEL SAMOA

Box 340
Pago Pago, AS 96799
Phone: 684-633-2623
LPTV Stations:
American Samoa: K11UU Pago Pago.

LAVERTA W. & VICTOR W. PAGE

Box 5374
San Bernardino, CA 92412-5374
Phone: 909-776-9134
Fax: 909-776-9135
LPTV Stations:
California: KZSW-LP Hemet.

PAGING ASSOCIATES INC.

24 Rockdale Rd.
West Haven, CT 06516
Phone: 203-932-3500
Fax: 203-933-2259
LPTV Stations:
Connecticut: W28AJ Allingtown; W65DZ Bridgeport.

PAGING SYSTEMS INC.

Box 4249
Burlingame, CA 94011-4249
Phone: 650-697-1000
E-mail: dmccom@worldnet.att.net
LPTV Stations:
Florida: WLMF-LP Miami.

RAUL & CONSUELO PALAZUELOS

1138 W. Church St.
Santa Maria, CA 93458
Phone: 805-928-7700
Fax: 805-928-8606
Officer:
Raul Palazuelos, Pres.
Represented (legal): Fletcher, Heald & Hildreth PLC.
LPTV Stations:
California: K10HX Garberville; K11NE Hoopa; K08LD Miranda; K09UF Morro Bay; K08HJ Orleans; K10FS Rio Dell & Scotia; K07TA Santa Maria; K10KY Shelter Cove; K10EN Willow Creek.
Commercial TV Stations:
California: KVIQ Eureka; KVIQ-DT Eureka; KTAS San Luis Obispo; KTAS-DT San Luis Obispo.

P & P CABLE HOLDINGS LLC

812 Cadillac St.
Box 939
Mackinaw City, MI 49701

Phone: 231-436-7731
Fax: 253-540-0980
E-mail: tvbob@nmo.net
Officers:
Dan Pearce, Pres.
Robert A. Naismith, Chief Operating Officer & V.P.

Represented (legal): Moir & Hardman.
LPTV Stations:
Michigan: WXON-LP Flint; WUHQ-LP Grand Rapids; W32BT Mount Pleasant; W09CK Pinconning; W15BP Pinconning; W44BO Pinconning; WKJF-LP Pinconning; WKNX-LP Pinconning; WLLZ-LP Pinconning; WUHO-LP Pinconning.

PANHANDLE TELECASTING CO. JOINT VENTURE

Box 10
Amarillo, TX 79105
Phone: 806-383-1010
LPTV Stations:
Texas: K41CA Kress & Tulia.

PAPPAS TELECASTING COMPANIES

500 S. Chinowth Rd.
Visalia, CA 93277
Phone: 559-733-7800
Fax: 559-627-5363
E-mail: dpk@pappastv.com
Officers:
Harry J. Pappas, Chmn. & Chief Exec. Officer
Howard H. Shrier, Sr. Exec. V.P. & Chief Operating Officer, TV Stations Division
LeBon G. Abercrombie, Sr. Exec. V.P., Planning & Development
Dennis J. Davis, Pres. & Chief Operating Officer
Rich Elmendorf, Exec. V.P. & Chief Financial Officer
Peter C. Pappas, Exec. V.P., Legal & Governmental Affairs
Dale P. Kelly, Sr. V.P. & Dir., Engineering-Emeritus
Debbie Sweeney, Sr. V.P., Programming
Stella A. Pappas, Secy.-Treas.
Joanne L. Huestis, Asst. Secy.
Ownership: Harry J. Pappas.
Represented (legal): Paul, Hastings, Janofsky & Walker LLP; Fletcher, Heald & Hildreth PLC.

LPTV Stations:
California: KBFX-CA Bakersfield; KEAZ-LP Eureka; KFRE-CA Tulare; KDSL-CA Ukiah.
Florida: WMMF-LP Vero Beach.
Nebraska: KHJP-LP Columbus; K40GX McCook; KAZJ-LP Norfolk; KPTP-LP Norfolk; WSWS-CA North Platte; KKAZ-CA Omaha; KAZK-LP O'Neill; KOAZ-LP O'Neill; KAZS-LP South Sioux City; KAZD-LP Valentine.
Nevada: KAZR-CA Reno.
New Mexico: KIAZ-LP Gallup.
Texas: KXLK-CA Austin; KXCC-CA Corpus Christi; KHMV-LP Houston; KVVV-LP Houston.
Washington: KAZW-LP Yakima.
Commercial TV Stations:
Alabama: WLGA Opelika; WLGA-DT Opelika.
Arizona: KSWT Yuma; KSWT-DT Yuma.
California: KAZA-TV Avalon; KTNC-DT Concord; KTNC-TV Concord; KUNO-DT Fort Bragg; KUNO-TV Fort Bragg; KFRE-DT Sanger; KFRE-TV Sanger; KMPH Visalia; KMPH-DT Visalia.
Iowa: KPWB-TV Ames; KPTH Sioux City; KPTH-DT Sioux City.
Nebraska: KWNB-DT Hayes Center; KWNB-TV Hayes Center; KHGI-DT Kearney; KHGI-TV Kearney; KPTM Omaha; KPTM-DT Omaha.
Nevada: KREN-DT Reno; KREN-TV Reno.
North Carolina: WTWB-DT Lexington; WTWB-TV Lexington.

Texas: KAZH Baytown; KAZH-DT Baytown; KDBC-DT El Paso; KDBC-TV El Paso.
Washington: KAZW-TV Walla Walla.
Wisconsin: WWAZ-DT Fond du Lac; WWAZ-TV Fond du Lac.
Other Holdings:
TV Translator: Owns TV Translators.

PARADISE VALLEY TV ASSN.

414 E. Callender
Livingston, MT 59047
LPTV Stations:
Montana: K19CO Emigrant; K27DL Emigrant.

PARK CITY TELEVISION

111 E. Broadway
Suite 1080
Salt Lake City, UT 84111
Phones: 801-649-0045; 801-649-4501
Fax: 801-649-5696
Ownership: Park City Media Group LLC; Ron Shapiro, Principals; Steve Marriott.
LPTV Stations:
Utah: K45AX Park City.

R. K. PARKER COMMUNICATIONS LLC

Box 10095
Goldsboro, NC 27532
Phone: 919-735-9440
E-mail: rparker@pacc10tv.com
LPTV Stations:
North Carolina: WARZ-LP Smithfield.

PAUL H. PASSINK

LPTV Stations:
Virginia: W33AD Concord; WDRG-LP Lynchburg.

PATHWAY COMMUNITY RADIO INC.

6936 Henderson Rd.
Jamesville, NY 13078
Phone: 315-673-1269
Represented (legal): James L. Oyster.
LPTV Stations:
Pennsylvania: W13BY State College.

PAXSON COMMUNICATIONS CORP.

601 Clearwater Park Rd.
West Palm Beach, FL 33401-6233
Phone: 561-659-4122
Fax: 561-659-4754
E-mail: loricosson@paxson.com
Web site: http://www.pax.tv
Officers:
Lowell W. Paxson, Chmn.
Dean M. Goodman, Chief Operating Officer
Seth A. Grossman, Exec. V.P. & Chief Strategic Officer
Anthony L. Morrison, Exec. V.P. & Chief Legal Officer
S. William Scott, Pres., Programming
Steve Friedman, Pres., Cable Relations
Stephen Appel, Sr. V.P., National Sales
Brook Berry, Sr. V.P., Creative Services
Lea Sloan, Sr. V.P., Cable Mktg.
Thomas E. Severson, Sr. V.P. & Chief Financial Officer
Douglas C. Barker, V.P., Affiliate Relations
Emma Cordoba, V.P. & Dir., Human Resources
A. David Glenn, V.P., Engineering
Ronald L. Rubin, V.P. & Controller

Branch Offices:
211 E. Ontario
Suite 905
Chicago, IL 60611
Phone: 312-337-1299
12001 Ventura Place
Suite 201
Studio City, CA 91604
Phone: 818-487-2070

1330 Ave. of the Americas
32nd Floor
New York, NY 10019
Phone: 212-757-3100

Sales Offices:

Ownership: NBC Universal, see listing, 32%, remainder publicly held.
Represented (legal): Holland & Knight; Dow, Lohnes & Albertson PLLC.
LPTV Stations:
Colorado: KPXH-LP Fort Collins.
Florida: WPXB-LP Daytona Beach; WPXJ-LP Jacksonville.
Indiana: WIPX-LP Indianapolis.
Massachusetts: W40BO Boston.
Michigan: W48AV Detroit.
New Jersey: WPXO-LP East Orange.
New York: WPXU-LP Amityville.
Ohio: WCPX-LP Columbus.
Oregon: KPXG-LP Portland.
Tennessee: WVIE-LP Nashville.
Texas: KBPX-LP Houston.
West Virginia: W49BN Huntington.

Commercial TV Stations:

Alabama: WPXH Gadsden; WPXH-DT Gadsden.
Arizona: KPPX Tolleson; KPPX-DT Tolleson.
California: KSPX Sacramento; KSPX-DT Sacramento; KPXN San Bernardino; KKPX San Jose; KKPX-DT San Jose.
Colorado: KPXC-DT Denver; KPXC-TV Denver.
Connecticut: WHPX New London; WHPX-DT New London.
Delaware: WPPX Wilmington; WPPX-DT Wilmington.
Florida: WXPX Bradenton; WXPX-DT Bradenton; WXPX Lake Worth; WXPX-DT Lake Worth; WOPX Melbourne; WOPX-DT Melbourne; WPXM Miami; WPXM-DT Miami.
Georgia: WPXC-DT Brunswick; WPXC-TV Brunswick; WPXA Rome; WPXA-DT Rome.
Hawaii: KPXO Kaneohe; KPXO-DT Kaneohe.
Illinois: WCPX Chicago; WCPX-DT Chicago.
Indiana: WIPX Bloomington; WIPX-DT Bloomington.
Iowa: KPXR Cedar Rapids; KPXR-DT Cedar Rapids; KFPX Newton.
Kentucky: WUPX-DT Morehead; WUPX-TV Morehead.
Massachusetts: WBPX Boston; WBPX-DT Boston; WDPX Vineyard Haven; WDPX-DT Vineyard Haven.
Michigan: WPXD Ann Arbor; WZPX Battle Creek; WZPX-DT Battle Creek.
Minnesota: KPXM St. Cloud; KPXM-DT St. Cloud.
Missouri: KPXE Kansas City; KPXE-DT Kansas City.
New Hampshire: WPXG Concord; WPXG-DT Concord.
New York: WYPX Amsterdam; WYPX-DT Amsterdam; WPXJ-TV Batavia; WPXN-DT New York; WPXN-TV New York; WSPX-TV Syracuse.
North Carolina: WGPX Burlington; WGPX-DT Burlington; WFPX Fayetteville; WFPX-DT Fayetteville; WEPX Greenville; WPXU-DT Jacksonville; WPXU-TV Jacksonville; WRPX Rocky Mount; WRPX-DT Rocky Mount.
Ohio: WVPX Akron.
Oklahoma: KOPX Oklahoma City; KOPX-DT Oklahoma City; KTPX Okmulgee; KTPX-DT Okmulgee.
Oregon: KPXG Salem; KPXG-DT Salem.
Pennsylvania: WQPX Scranton; WQPX-DT Scranton.
Rhode Island: WPXQ Block Island.
Tennessee: WNPX Cookeville; WNPX-DT Cookeville; WPXK Jellico; WPXK-DT Jellico.

Low Power TV/Translator Owners

Texas: KPXD Arlington; KPXD-DT Arlington; KPXB Conroe; KPXB-DT Conroe; KPXL Uvalde.

Utah: KUPX Provo; KUPX-DT Provo.
Virginia: WXPX Manassas; WXPX-DT Manassas; WPXV Norfolk; WPXV-DT Norfolk; WPXR Roanoke; WPXR-DT Roanoke.

Washington: KWXP Bellevue; KWXP-DT Bellevue; KGPX Spokane.

West Virginia: WLPX-DT Charleston; WLPX-TV Charleston; WWPX Martinsburg; WWPX-DT Martinsburg.

Wisconsin: WTPX-DT Antigo; WPXE Kenosha; WPXE-DT Kenosha.

Other Holdings:
Broadcast holdings: Paxson Communications Corp. has 90% interest in Hispanic Broadcasting Inc., licensee of WPXP Ch. 67, Lake Worth, FL and 32% equity interest in Norwell Television LLC, licensee of WWDP Ch. 46, Norwell, MA.

MERLE W. PEARCE

185 S. Brooks Rd.
Muskegon, MI 49442
LPTV Stations:
Michigan: W60CO Mount Pleasant.

PEGASUS COMMUNICATIONS CORP.

225 City Line Ave.
Suite 200
Bala Cynwyd, PA 19004
Phone: 610-934-7000
Fax: 610-934-7121
Officers:
Marshall W. Pagon, Chmn. & Chief Exec. Officer

Ted Lodge, Pres. & Chief Operating Officer
Jeff Pooler, Chief Financial Officer
Cheryl Crate, V.P., Corp. Communications
Scott Blank, Gen. Counsel

Ownership: Pegasus Communications Holdings Inc., 48% voting rights; Pegasus Capital Holdings LLC, 18% voting rights; publicly held, 33% voting rights; PCHI & PCHLLC ownership; Marshall W. Pagon.

LPTV Stations:
Mississippi: W23CM Tylertown.

Commercial TV Stations:
Florida: WFXU Live Oak.

Other Holdings:
TV Translator: TV Translators.

PELICAN BROADCASTING CO.

1660 W. 2nd St.
800 Skylight Office Tower
Cleveland, OH 44113-1495
Phone: 216-781-5096

Officers:
David B. Maltz, Pres.
Stuart Shorestein, Secy.-Treas.
Ownership: David B. Maltz.
Represented (legal): Kaye, Scholer, Fierman, Hays & Handler LLP.
LPTV Stations:
Louisiana: KPBN-LP Baton Rouge.

PENSACOLA ACTS INC.

1836 Olive Rd.
Pensacola, FL 32514
Phone: 904-476-2203
LPTV Stations:
Florida: W39BP Pensacola.

PENTECOSTAL REVIVAL ASSN. INC.

Rte. 4
Box 1506
Palatka, FL 32177
Phones: 904-325-5854; 904-325-6323

Officers:
Rev. Dolly Harrell, Pres.
James L. Harrell Sr., V.P.
James L. Harrell Jr., V.P.
Ella Shiflett, Secy.-Treas.

Ownership: Rev. Dolly Harrell, 25%; James L. Harrell Sr., 25%; James L. Harrell Jr., 25%; Ella Shiflett, 25%.

LPTV Stations:
Florida: WJGV-LP Palatka.

PEOPLES TV ASSN.

Box AG
Moses Lake, WA 98837
Phone: 509-765-8658

Officers:
Jess Morris, Pres.
Eve Runnels, Chief Exec. Officer
Vern Corkins, Chief Operating Officer
Ownership: Non-profit corp.--Moses Lake, WA.
LPTV Stations:
Washington: K59IA Moses Lake, etc..
Other Holdings:
TV Translator: Owns TV Translators.

BENJAMIN PEREZ

1801 Columbia Rd. NW
Suite 101
Washington, DC 20009
LPTV Stations:
Pennsylvania: WONT-LP Johnstown.

JOSEPH M. PEREZ

2450 Eastmoor Dr.
Santa Rosa, CA 95405
Represented (legal): Wiley, Rein & Fielding.
LPTV Stations:
California: K48BQ Fort Bragg.

PERRY CHANNEL 69 TV INC.

279 Kerry Court
Altamont Springs, FL 32714
Phone: 904-584-6981
LPTV Stations:
Florida: W29CH Perry.

SONNY PERSAD

183 Owasco Rd.
Auburn, NY 13021
LPTV Stations:
New York: W48AO Auburn.

PERSHING COUNTY

Box 357
Lovelock, NV 89419
Phone: 702-273-2613
Fax: 702-273-7058

Officers:
James Holland, Chmn.
Lisa Jensen, Secy.-Treas.
LPTV Stations:
Nevada: K18DP Lovelock.

PHARIS BROADCASTING INC.

523 Garrison Ave.
Box 573
Fort Smith, AR 72902
Phones: 479-288-0040; 479-785-4600
Fax: 479-785-4844

Officers:
Bill Pharis, Chief Exec. Officer
Karen Pharis, Chief Operating Officer
Ownership: Bill Pharis; Karen Pharis.
Represented (legal): Irwin, Campbell & Tannenwald PC.

LPTV Stations:
Arkansas: K53GB Paris.
Other Holdings:
TV Translator: Owns TV Translators.

PHILADELPHIA TELEVISION NETWORK INC.

1515 Market St.
Philadelphia, PA 19102
LPTV Stations:
Pennsylvania: WWJT-LP Philadelphia.

PHILLIPS COUNTY TV TRANSLATOR

Box 387
Malta, MT 59538
LPTV Stations:
Montana: K15AS Malta.

PIEDMONT TELEVISION HOLDINGS LLC

7621 Little Ave.
Suite 506
Charlotte, NC 28226
Phone: 704-341-0944
Officers:
Paul Brissette, Pres., Chief Exec. Officer & Treas.
William A. Fielder III, Chief Financial Officer
Stephen J. Eley, Secy.
Barbara Cash, Asst. Secy.

Ownership: Wachovia Capital Partners Inc., 36.81%; BCI Growth V LP, 29.83%; BCI Growth IV LP, 25.6%; Wendell S. Reilly, 5.12%; GOCOM Broadcasting Corp., 2.16%; BCI Investors LLC, 0.49%; WCPI ownership; Wachovia National Bank; BCIG-VLP ownership; Glenpointe Associates LLC-I, Gen. Partner; BCIG-IVLP ownership; Glenpointe Associates LLC-II, Gen. Partner; GBC ownership; Richard L. Gorman, Pres. & Treas., 51%; Katherine L. Gorman, Secy., 49%; BCILLC ownership; Donald P. Remy, Managing Member, 16.79%; Stephen J. Eley, Managing Member, 16.79%; Theodore T. Horton Jr., Managing Member, 14.63%; J. Barton Goodwin, Managing Member, 13.20%; Hoyt J. Goodrich, Managing member, 12.93%; Peter Wilde, 10.33%; Mark Hastings, 10.33%; Thomas J. Cusick, 5.00%.

Represented (legal): Cohn and Marks LLP.
LPTV Stations:
Alaska: K09QH Kenai.
Ohio: WYFX-LP Youngstown.

Commercial TV Stations:
Alabama: WAAY-DT Huntsville; WAAY-TV Huntsville.
Alaska: KTBY Anchorage.
Arkansas: KTVE El Dorado.
Georgia: WGXA Macon; WGXA-DT Macon; WJCL Savannah; WJCL-DT Savannah.
Missouri: KSPR Springfield; KSPR-DT Springfield.
North Carolina: WYDO Greenville; WFXI Morehead City; WFXI-DT Morehead City.
Ohio: WKBN-TV Youngstown.

Other Holdings:
TV Translator.

PIKES PEAK BROADCASTING CO.

Box 1457
Colorado Springs, CO 80901-1457
Phone: 303-632-1515
Officers:
Harry W. Hoth Jr., Chmn.
Patti L. Hoth, Pres.
Joan G. Hoth, V.P. & Treas.
Ownership: Harry W. Hoth Jr..

Represented (legal): Fletcher, Heald & Hildreth PLC.

LPTV Stations:
Colorado: K42EV Glenwood Springs; K36AF New Castle; K57CR Rifle.

Commercial TV Stations:
Colorado: KRDO-DT Colorado Springs; KRDO-TV Colorado Springs; KJCT-DT Grand Junction; KJCT-TV Grand Junction.

Other Holdings:
Radio.

PILOT GROUP LP

745 Madison Ave., 24th Floor
New York, NY 10151
Phone: 212-486-4446

Ownership: Pilot Group GP LLC, General Partner%; PGGPLLC ownership; Katonah Pittman Ventures LLC, 76.7% votes; Mayo S. Stuntz Jr., 16.3%; Paul M. McNicol, 4%; Robert B. Sherman, 1.8% votes; KPVLCC ownership; Robert W. Pittman.

Represented (legal): Covington & Burling.

LPTV Stations:
Missouri: K110J Sedalia, etc..
Commercial TV Stations:
Illinois: WHOI Peoria; WHOI-DT Peoria.
Michigan: WEYI-DT Saginaw; WEYI-TV Saginaw.
Missouri: KHQA-DT Hannibal; KHQA-TV Hannibal; KRCC Jefferson City; KRCC-DT Jefferson City.

PINELLAS COUNTY SCHOOLS

301 4th St. SW
Largo, FL 34649-2942
Phone: 727-588-6357
Fax: 727-588-6202

Officer:
Brian Abe, Supervisor, ITV Programs/Production
LPTV Stations:
Florida: WPDS-LP Pinellas County.

THOMAS J. PIPER

1547 N. 121st St.
Wauwatosa, WI 53226
Phone: 414-547-6624
LPTV Stations:
Georgia: WAAU-LP Augusta.

PITKIN COUNTY TRANSLATOR DEPT.

Suite 201
530 E. Main St.
Aspen, CO 81611
Phone: 970-920-5415
E-mail: terrin@co.pitkin.co.us
Officer:

Terri Newland, Translator Administrator
LPTV Stations:
Colorado: K33HY Basalt; K36GX Basalt; K29CK Carbondale; K35HK Crystal, etc.; K04PO Thomasville; K39HE Woody Creek.

PIUTE COUNTY

Courthouse Bldg.
Junction, UT 84740
Phone: 435-577-2840
LPTV Stations:
Utah: K17HD Circleville.

PLAINS-PARADISE TV DISTRICT

Box 1
Plains, MT 59859

K55JC Julesburg; K57JE Julesburg; K26GX Pleasant Valley; K58GV Wray.

REGISTER TV NEWS

314 W. Market St.
Sandusky, OH 44870
Phone: 419-625-5500

Officers:
Robert E. Pifer, Pres. & Chief Exec. Officer
David E. Hahn Jr., Chief Operating Officer
Ownership: Sandusky Newspapers Inc..
Represented (legal): Stu O'Hara.
LPTV Stations:
Ohio: W41AP Sandusky.
Newspapers:
Michigan: Grand Haven Tribune
Ohio: Sandusky Register; Norwalk Reflector
Tennessee: Kingsport Times News

RENVILLE COUNTY TV CORP.

800 E. Depue Ave.
Olivia, MN 56277
Phone: 320-523-2448
LPTV Stations:
Minnesota: K23FP Olivia; K45FR Olivia.

RESORT SPORTS NETWORK INC.

Box 7528
Portland, ME 04112
Phone: 207-772-5000
LPTV Stations:
Colorado: K28HI Breckenridge/Dillon.

RESORT TELEVISION USA LLC

Box 7528
Portland, ME 04112
Phone: 207-772-5000
LPTV Stations:
Colorado: K26GY Breckenridge; K36DB Sweet-water Creek.

RETLAW BROADCASTING OF EUGENE LLC

12716 Riverside Dr.
North Hollywood, CA 91607
LPTV Stations:
Oregon: K02AU Glide.

DAN REYNOLDS

7828 Newton Line Rd.
Harrison, AR 72601
Phones: 870-741-4891; 870-424-6957
Fax: 870-365-7354
E-mail: dan@XL7tv.com
Web site: http://www.XL7tv.com
Ownership: Dan Reynolds.
LPTV Stations:
Arkansas: K07XL Mountain Home.

RICE CAPITAL BROADCASTING CO. INC.

Box 1469
Crowley, LA 70527-1469
Phone: 337-783-1560
Fax: 337-783-1674
Officers:
Barry D. Thompson Sr., Chmn., Pres., Chief Exec. & Operating Officer
R. S. King Jr., Secy.
Annette G. Thompson, Treas. & Chief Financial Officer
Ownership: Barry D Thompson Sr., 70%.
Represented (legal): Shaw Pittman.

LPTV Stations:
Louisiana: KAGN-LP Crowley; KAJN-LP Lafayette; KFAM-LP Lake Charles.
Other Holdings:
Radio.

RICHARD RICHARDS

Box 675
St. David, AZ 85630
LPTV Stations:
Arizona: K33CG Sierra Vista.

RICH COUNTY

County Courthouse
Randolph, UT 84064
Phone: 435-793-2415
LPTV Stations:
Utah: K26GH Randolph; K34FR Randolph & Woodruff; K40FY Randolph & Woodruff.

RIVER CITY BROADCASTING CORP.

111 W. Douglas Ave.
Suite 102
Wichita, KS 67202
Phone: 316-942-7948
LPTV Stations:
Kansas: KCTU-LP Wichita.
Other Holdings:
Radio.

RIVERTON FREMONT TV CLUB INC.

113 S. 2nd E
Box 628
Riverton, WY 82501
Phone: 307-856-3322
Officer:
Bill Willman, Pres.
Represented (legal): Fager & Singer.
LPTV Stations:
Wyoming: K56AV Rawlins & Carbon County (rural); K58AM Rawlins & Carbon County (rural); K28HL Riverton; K07NT Saratoga & rural area; K090C Saratoga & rural area; K32EL Shoshoni; K38EK Shoshoni, Thermopoli; K44AW Shoshoni/West Rivert.

ROARING FORK TV ASSOCIATION INC.

506 E. Main St.
Aspen, CO 81611
LPTV Stations:
Colorado: K11LM Lower & Upper Frying Pan River; K04HP Redstone; K02HI Snowmass at Aspen; K04HH Snowmass at Aspen.

ROCKFLEET BROADCASTING II INC.

885 3rd Ave., 34th Floor
New York, NY 10022
Officers:
R. Joseph Fuchs, Pres.
Jeffrey A. Smith, Exec. V.P. & Dir.
Bruce M. Schnelwar, Sr. V.P.
David A. Persing, Sr. V.P. & Secy.
Howard Konos, V.P., Treas. & Asst. Secy.
John W. Adams, Dir.
Ownership: Rockfleet Broadcasting LP, 85%; R. Joseph Fuchs, 15%.
Represented (legal): Wiley, Rein & Fielding.
LPTV Stations:
Maine: WFXV-LP Bangor.
Michigan: W54CR Traverse City.
Commercial TV Stations:
Michigan: WFQX-DT Cadillac; WFQX-TV Cadillac; WFUP Vanderbilt.

ROCK POINT SCHOOL INC.

Hwy. 191
Rock Point, AZ 86545
Phone: 928-659-4221
Fax: 928-659-4235
Officers:
James W. Begay Sr., Chmn. & Pres.
Jimmie C. Begay, Chief Exec. Officer
Clarence C. Begay, V.P.
Justin Jones, Secy.-Treas.
Lucille Begay, Chief Financial Officer
Ownership: Rock Point School Board Inc..
LPTV Stations:
Arizona: K56CC Rock Point.

ROCKY MOUNTAIN PUBLIC BROADCASTING NETWORK

1089 Bannock St.
Denver, CO 80204-9972
Phone: 303-620-5625
Fax: 303-620-5600
Officers:
James Morgese, Gen. Mgr.
Donna Sanford, Programming Dir.
Bud Rath, Dir. of Network Engineering
Dan Flenniken, Dir. of Education
Betsy Boudreau, Dir. of Development
Tiffany Q. Tyson, Dir. of Communications
LPTV Stations:
Colorado: K64FF Towaoc; K15GL Trinidad, Valdez & Hoehne.
ETV Stations:
Colorado: KRMA-DT Denver; KRMA-TV Denver; KRMJ Grand Junction; KTSC Pueblo.

WANDA ROLON

Box 24
Toa Alta, PR 00954
Phone: 787-730-5880
Fax: 787-797-5157
LPTV Stations:
Puerto Rico: WQSJ-LP Quebradillas; WSJN-CA San Juan.

ROSEAU COUNTY

606 5th Ave. SW
Room 16
Roseau, MN 56751
LPTV Stations:
Minnesota: K42CU Roseau.

ROSS COMMUNICATIONS LTD.

708 W. Hillcrest Ave.
Dayton, OH 45406
Phone: 937-275-7677
E-mail: skip@rossvp.com
LPTV Stations:
Ohio: WRCX-LP Dayton.

ROY WILLIAM MAYHUGH

701 Perdew Ave.
Ridgecrest, CA 93555-2422
Phone: 760-446-6794
E-mail: roy@mayhugh.com
Represented (legal): Smithwick & Belendiuk PC.
LPTV Stations:
California: K61AJ Inyokem, etc.; K59AO Ridgecrest & China Lake; K65AM Ridgecrest & China Lake; K67AO Ridgecrest & China Lake.

HOWARD F. ROYCROFT

555 13th St. NW
Washington, DC 20004
Phone: 202-637-6525
Represented (legal): Hogan & Hartson LLP.

LPTV Stations:
Arizona: K18CB Bullhead City.
Other Holdings:
TV Translator: Owns TV Translators.

RSN WEST LLC

Box 7528
Portland, ME 04112
Phone: 207-772-5000
Represented (legal): Shaw Pittman.
LPTV Stations:
Nevada: K59GM Stateline.

RUARCH ASSOC.

123 E. Court St.
Box 10
Woodstock, VA 22664
Phones: 540-459-4285; 540-459-8810
Fax: 540-459-5834
E-mail: drstamler@wazt.com
Web site: http://www.wazt.com
Officer:
Dr. Arthur D. Stamler, Managing Member
Ownership: Dr. Arthur D Stamler; Virginia I Stamler, jointly, 22.5%; Jack Farrance, 10%; 17 others.
Represented (legal): Borsari & Paxson.
LPTV Stations:
Virginia: WAZC-LP Luray; WAZT-CA Woodstock.
Other Holdings:
TV Translator: Owns TV Translators.

RULE COMMUNICATIONS

2232 Dell Range Blvd.
Suite 306
Cheyenne, WY 82009-4994
Phone: 307-637-7777
Fax: 307-635-1771
E-mail: bob@rulecom.com
Represented (legal): Pepper & Corazzini.
LPTV Stations:
Wyoming: KMAH-LP Cheyenne; KPAH-LP Laramie; K39GC Pinedale.
Other Holdings:
Radio.

RURAL OREGON WIRELESS TV INC.

Box 442
Lake Oswego, OR 97034
E-mail: edausman@kgw.com
LPTV Stations:
Oregon: K63AT Wallowa Valley; K65AY Wallowa Valley; K67BF Wallowa Valley; K69AD Wallowa Valley.

RURAL SERVICES OF CENTRAL MINNESOTA INC.

1401 S. Broadway
Pelican Rapids, MN 56572
Phone: 218-863-4600
Fax: 218-863-1172
Officers:
Dave Weaklend, Pres.
Michael Ostbye, Chief Financial Officer
Ownership: Lake Region Electric Cooperative.
LPTV Stations:
Minnesota: K31CH Erhard; K39CJ Erhard; K41CS Erhard; K43CS Erhard; K51DC Erhard.

SAGA COMMUNICATIONS INC.

73 Kercheval Ave.
Suite 201
Grosse Pointe Farms, MI 48236
Phone: 313-886-7070
Fax: 313-886-7150
E-mail: wlada@sagacom.com

Officers:
 Edward K. Christian, Chmn., Pres. & Chief Exec. Officer
 Steven J. Goldstein, Exec. V.P., Programming
 Warren Lada, Sr. V.P., Operations
 Marcia K. Lobaño, V.P. & Secy.
 Samuel D. Bush, V.P., Treas. & Chief Financial Officer
Ownership: Publicly held.; Edward K Christian, controlling interest.
Represented (legal): Smithwick & Belendiuk PC.
LPTV Stations:
 Texas: KMQL-LP Victoria; KUNU-LP Victoria; KVTX-LP Victoria; KXTS-LP Victoria.
Commercial TV Stations:
 Kansas: KOAM-DT Pittsburg; KOAM-TV Pittsburg.
 Mississippi: WXVT Greenville; WXVT-DT Greenville.
 Texas: KAVU-DT Victoria; KAVU-TV Victoria.
Other Holdings:
 Radio.

SAGAMOREHILL BROADCASTING LLC

2 Embarcadero Center, 23rd Floor
 San Francisco, CA 94111
 Phone: 415-788-2755
Officer:
 Louis Wall, Pres.
Ownership: Duff, Ackerman & Goodrich LP, principal.
Represented (legal): Wiley, Rein & Fielding.
LPTV Stations:
 Wyoming: K19FX Laramie.
Commercial TV Stations:
 Alabama: WNCF Montgomery; WNCF-DT Montgomery.
 Nebraska: KSTF Scottsbluff; KSTF-DT Scottsbluff.
 Texas: KGNS-DT Laredo; KGNS-TV Laredo.
 Wyoming: KGWN-DT Cheyenne; KGWN-TV Cheyenne.

SAGE BROADCASTING CORP.

406 S. Irving St.
 San Angelo, TX 76903-6941
 Phones: 915-655-6006; 915-673-2345
 Fax: 915-655-8461
Officers:
 Paris R. Schindler, Chmn.
 William Carter, Pres.
 Timothy R. Brown, V.P. & Secy.
 Sherry S. Hawk, V.P. & Treas.
 Anne Marie Carter, Asst. Secy.
Branch Offices:
 5189 Texas Ave.
 Abilene, TX 79606
 Phone: 915-793-1515
 Fax: 915-698-8422
 406 S. Irving
 San Angelo, TX 76903
 Phone: 915-655-6006
 Fax: 915-655-8416
Ownership: Paris R Schindler, Chmn., 32%; Sherry S. Hawk, V.P. & Treas., 32%; Suzanne S. Brown, 32%; Anne Marie Carter, Asst. Secy., 3%; Timothy R. Brown, V.P. & Secy., .33%.
Represented (legal): Cohn & Marks.
LPTV Stations:
 Texas: KIDZ-LP Abilene; KIDV-LP Albany; KIDU-LP Brownwood; KIDT-LP Stamford; KIDB-CA Sweetwater.
Commercial TV Stations:
 Texas: KXVA Abilene; KIDY San Angelo; KIDY-DT San Angelo.
Other Holdings:
 Radio.

ST. AUGUSTINE'S COLLEGE

1315 Oakwood Ave.
 Raleigh, NC 27611
 Phone: 919-516-4750
 Fax: 919-516-4425
LPTV Stations:
 North Carolina: W68BK Raleigh.

SAINTE PARTNERS II LP

Box 4159
 Modesto, CA 95352-4159
 Phone: 209-523-0777
 Fax: 209-523-0839
 E-mail: csmith@sainte.tv
Ownership: Chester Smith, Pres., 50%; Naomi Smith, V.P., 50%; J. Wilmar Jensen, Secy.-Treas..
LPTV Stations:
 California: K11VA Bakersfield; K27HD Chico; KUCO-LP Chico; KZVU-LP Chico; K17EH Eureka; K52FK Eureka; K59FW Eureka; K67GU Eureka; KEUV-LP Eureka; KUVU-LP Eureka; K08NH Oroville; K04QC Palermo; KRUV-LP Redding; KCSO-LP Sacramento.
 Oregon: KFBI-LP Ashland; K14LG Medford.
Commercial TV Stations:
 California: KBVU Eureka; KBVU-DT Eureka; KCVU Paradise; KCVU-DT Paradise.

CITY OF ST. PETERSBURG

175 5th St. N
 St. Petersburg, FL 33701
 Phone: 813-893-7050
LPTV Stations:
 Florida: WSPF-CA St. Petersburg.

J. B. SALAZAR

139 W. Nopal St.
 Uvalde, TX 78801
 Phone: 830-591-1120
LPTV Stations:
 Texas: KLMV-LP Laredo; K61FM Uvalde; K69FC Uvalde; K72BN Uvalde & Knippa; K65EQ Uvalde (rural portio; K59EY Uvalde rural area.

SALISBURY EDUCATIONAL BROADCASTING FOUNDATION

Box 186
 Salisbury, MD 21801
LPTV Stations:
 Maryland: W38BN Salisbury.

SALISH KOOTENAI COLLEGE

Hwy. 93
 Box 117
 Pablo, MT 59855
 Phone: 406-675-4800
 Fax: 406-675-4801
Officers:
 Joe McDonald, Chief Exec. Officer
 Audrey Reed, Chief Financial Officer
Represented (legal): Schwartz, Woods & Miller.
LPTV Stations:
 Montana: KSKC-CA Pablo/Ronan; K28CF St. Ignatius.
Other Holdings:
 TV Translator: Owns TV Translators.

SALMON RIVER COMMUNICATIONS LP

4600 S. Regal St.
 Spokane, WA 99223
 Phone: 509-448-2828
 Fax: 509-448-3815
Officers:
 Robert J. Hamacher, Chmn. & Chief Exec. Officer

Paula Bauer, Chief Financial Officer
Ownership: Robert J Hamacher, Gen. Partner; JusDan Inc., Gen. Partner.
LPTV Stations:
 Washington: K44CK Chelan; K35BJ Ellisford.

SAN BERNARDINO COUNTY

Box 459
 Lucerne Valley, CA 92356
 Phone: 909-387-5942
LPTV Stations:
 California: K48IP Daggett; K50HV Daggett; KTSK-LP Daggett; K46HT Daggett & rural area; K21GR Joshua Tree, etc.; K50EW Lucerne Valley; K21GI Morongo Valley; K32EM Morongo Valley; K34EU Morongo Valley.

DEWEY SANFORD

1354 Sunset Dr.
 Box 550
 Grenada, MS 38901-0550
 Phones: 662-226-1354; 662-227-1494
LPTV Stations:
 Mississippi: W13CS Grenada.

SAN JUAN BASIN AREA VOCATIONAL-TECHNICAL SCHOOL

Box 970
 Cortez, CO 81321
 Phone: 970-565-8457
 Fax: 970-565-8450
Officers:
 Howard N. Acott, Chief Exec. Officer
 Jeanine Nunn, Chief Financial Officer
Ownership: State of Colorado/Montezuma County School Districts.
LPTV Stations:
 Colorado: K41DE Cortez & Mancos.

SAN JUAN COUNTY

117 S. Main
 Monticello, UT 84535
 Phone: 435-587-3223
LPTV Stations:
 Utah: K36AK Blanding & Monticello; K38AJ Blanding & Monticello; K44AG Blanding & Monticello; K46AF Blanding & Monticello; K13XO Mexican Hat; K04OZ Oljeto; K11US Oljeto; K13XP Oljeto.

SAN-LEE COMMUNITY BROADCASTING INC.

Box 4646
 Sanford, NC 27331
 Phone: 919-776-4646
 Fax: 919-776-0125
Officers:
 Rudy Holland, Chmn.
 Dennis Maddox, Pres.
 Donald Perrell, Chief Exec. Officer
 David Yarborough, Secy.
 Charlie Welborn, Chief Financial Officer
LPTV Stations:
 North Carolina: WBFT-CA Sanford.

SANPETE COUNTY

160 N. Main
 Manti, UT 84642
 Phone: 435-835-2131
LPTV Stations:
 Utah: K46HO Mount Pleasant.

SCHINDLER COMMUNITY TV SERVICES

Box 297
 Belcourt, ND 58316

Officers:
 Fred Schindler Jr., Chmn.
 Sharon Trotter, Secy.-Treas.
LPTV Stations:
 North Dakota: K53DH Belcourt; K55FH Belcourt; K57EY Belcourt; K59DM Belcourt; K51EX Turtle Mountain Indi; K61EF Turtle Mountain Indi; K63ER Turtle Mountain Indi; K65FE Turtle Mountain Indi.

LARRY L. SCHRECONOST

Box 1032
 Indiana, PA 15701-1032
 Phone: 724-349-8849
LPTV Stations:
 Pennsylvania: WLLS-LP Indiana.
Other Holdings:
 Radio.

SCHURZ COMMUNICATIONS INC.

225 W. Colfax Ave.
 South Bend, IN 46626
 Phone: 574-287-1001
 Fax: 574-287-2257
 E-mail: mburdick@schurz.com
 Web site: <http://www.schurz.com>
Officers:
 Charles D. Pittman, Sr. V.P., Newspapers
 Franklin D. Schurz Jr., Pres.
 James M. Schurz, Sr. V.P.
 Marcia K. Burdick, Sr. V.P., Bcstg.
 Todd F. Schurz, V.P.
 Mary Schurz, V.P. & Secy.
 Scott C. Schurz, V.P.
 David C. Ray, V.P.
 Gary N. Hoipkemier, Sr. V.P. & Chief Financial Officer
Ownership: Franklin D. Schurz Jr.; Mary Schurz; James M. Schurz; Scott C. Schurz, 18.75% each, Trustees.
Represented (legal): Hogan & Hartson LLP; Bryan Cave LLP.
LPTV Stations:
 Missouri: K17DL Branson; K15CZ Springfield.
 Virginia: W04AG Garden City, etc..

Commercial TV Stations:
 Georgia: WAGT Augusta; WAGT-DT Augusta.
 Indiana: WSBT-DT South Bend; WSBT-TV South Bend.
 Missouri: KYTV Springfield; KYTV-DT Springfield.
 Virginia: WDBJ Roanoke; WDBJ-DT Roanoke.
Newspapers:
 California: Imperial Valley Press (El Centro)
 Indiana: Martinsville Reporter; South Bend Tribune; Bloomington Herald Times; Bedford Times-Mail
 Kentucky: Danville Advocate-Messenger; The Jessamine Journal
 Maryland: Hagerstown Mail; Hagerstown Herald
 Pennsylvania: Somerset Daily American
Other Holdings:
 Radio.

E. W. SCRIPPS CO.

312 Walnut St.
 28th Floor
 Cincinnati, OH 45202
 Phone: 513-977-3000
 Fax: 513-977-3721
 Web site: <http://www.scripps.com>
Officers:
 William R. Burleigh, Chmn. & Chief Exec. Officer
 Ken Lowe, Pres. & Chief Operating Officer
 Richard A. Boehne, Exec. V.P.
 Frank Gardner, Sr. V.P., Interactive Media
 James Hart, Sr. V.P., TV Station Group
 Craig Standen, Sr. V.P., Corporate Development
 Alan M. Horton, Sr. V.P., Newspapers

Gregory L. Ebel, V.P., Human Resources
 John Lansing, V.P., Broadcast Television
 Timothy Stautberg, V.P., Investor Relations
 E. John Wolfzorn, V.P. & Controller
 M. Denise Kuprionis, Secy.
 Ownership: Publicly held.
 Represented (legal): Baker & Hostetter.
 LPTV Stations:
 Arizona: K44CN Cottonwood.
 Commercial TV Stations:
 Arizona: KNXV-DT Phoenix; KNXV-TV Phoenix.
 California: KCNS San Francisco; KCNS-DT
 San Francisco.
 Connecticut: WSAH Bridgeport.
 Florida: WFTS-DT Tampa; WFTS-TV Tampa;
 WPTV West Palm Beach; WPTV-DT West
 Palm Beach.
 Kansas: KMCI Lawrence; KMCI-DT Lawrence.
 Maryland: WMAR-DT Baltimore; WMAR-TV
 Baltimore.
 Massachusetts: WMFP Lawrence.
 Michigan: WXYZ-DT Detroit; WXYZ-TV Detroit.
 Missouri: KSHB-DT Kansas City; KSHB-TV
 Kansas City.
 North Carolina: WRAY-DT Wilson; WRAY-TV
 Wilson.

Ohio: WOAC Canton; WOAC-DT Canton;
 WCPO-DT Cincinnati; WCPO-TV Cincinnati;
 WEWS-DT Cleveland; WEWS-TV Cleveland.
 Oklahoma: KJRH Tulsa; KJRH-DT Tulsa.
 Newspapers:
 Alabama: Birmingham Post-Herald
 California: Redding Record Searchlight, Ventura
 Star Newspapers
 Colorado: Boulder Daily Camera, Denver Rocky
 Mountain News
 Florida: Fort Pierce Tribune, Naples Daily News,
 The Stuart News, Vero Beach Press-Journal
 Indiana: Evansville Courier-Press
 Kentucky: The Kentucky Post
 New Mexico: The Albuquerque Tribune
 Ohio: The Cincinnati Post
 South Carolina: Anderson Independent Mail
 Tennessee: The Commercial Appeal (Memphis),
 The Knoxville News Sentinel
 Texas: Abilene Reporter News, Corpus Christi
 Caller-Times, Standard Times (San Angelo),
 Times Record News (Wichita Falls)
 Washington: Bremerton Sun
 Other Holdings:
 Cable Network: Do It Yourself Network,
 Fine Living Network, The Home & Garden
 Television Network; TV Food Network
 (majority interest)
 Features syndicator: United Media, licensor &
 syndicator of news features & comics
 Production: Scripps Productions, producer of
 cable programs.

SEAWAY HOLDINGS INC.

885 3rd Ave., 34th Floor
 New York, NY 10022
 Phone: 212-888-5500
 Officers:
 Jeffrey A. Smith, Pres.
 Bruce M. Schnelwar, Sr. V.P.
 David A. Pershing, Sr. V.P. & Secy.
 Kevin J. DeLuise, V.P., Treas. & Asst. Secy.
 Ownership: Smith Management Co., 84.2%;
 R. Joseph Fuchs, 10%; John Swain Jr.,
 5%; SMC ownership;; Pengo Industries;
 PI ownership;; Pengo LLC, Controlling
 Interest; PLLC ownership;; John W.
 Adams, Managing Member, 3.84%; Randall
 D. Smith, Trustee, 13.13%; Kathryn Sladek
 Trust; Randall D. Smith, 50.77%.
 Represented (legal): Wiley, Rein & Fielding.
 LPTV Stations:
 Wisconsin: W27AU Wausau.
 Commercial TV Stations:
 Maine: WVII-DT Bangor; WVII-TV Bangor.
 Wisconsin: WJFW-DT Rhinelander; WJFW-TV
 Rhinelander.

Other Holdings:
 Radio.

SELECTIVE TV INC.

2308 S. Broadway
 Box 665
 Alexandria, MN 56308
 Phone: 320-763-5924
 Officers:
 Merv Mock, Pres.
 Ann Malmgren, Secy.-Treas.
 Ownership: Non-profit organization--Alexandria,
 MN.
 Represented (legal): Rosenman & Colin LLP.
 LPTV Stations:
 Minnesota: K14LZ Alexandria; K16CO Alexan-
 dria; K18DG Alexandria; K21GN Alexandria;
 K26CL Alexandria; K30AF Alexandria; K32EB
 Alexandria; K34AF Alexandria; K48DV Alexan-
 dria; K50DB Alexandria; K52DZ Alexandria;
 K58DS Alexandria; K60EJ Alexandria; K62AU
 Alexandria; K65HD Alexandria.
 Other Holdings:
 TV Translator: Owns TV Translators.

**SEVENTH DAY ADVENTIST
 COMMUNITY HEALTH**

Box 5029
 Manhasset, NY 11030
 LPTV Stations:
 New York: W29CF Hempstead.

SEVIER COUNTY

Courthouse Bldg.
 Richfield, UT 84701
 Phone: 435-896-9262
 Officer:
 Johnny C. Parsons, Technical Advisor
 LPTV Stations:
 Utah: K13YL Fishlake Resort; K18HO Salina
 & Redmond.

SGI PARTNERS LP

437 5th Ave., 11th Floor
 New York, NY 10016-2205
 Phone: 203-353-8555
 LPTV Stations:
 New York: WRNN-LP Nyack.

JOSEPH W. SHAFFER

Box 10310
 Prescott, AZ 86304-0310
 Phone: 928-717-0828
 E-mail: jshaffer@shafcomm.com
 LPTV Stations:
 Florida: W21BK Tallahassee.
 New Mexico: K43HW Albuquerque; K68EO
 Albuquerque.
 Texas: KADF-LP Austin.
 Other Holdings:
 Radio.

NORMAN R. SHARPE

6101 W. Michelle Dr.
 Glendale, AZ 85308
 Phone: 602-582-8087
 LPTV Stations:
 Arizona: K30EP Wickenburg.

TIA SHAW

788 Riford Rd.
 Craig, CO 81625
 Phone: 970-826-2662
 LPTV Stations:
 Colorado: K27FA Craig.

DOUGLAS L. SHELDAHL

Box 201
 Huxley, IA 50124

Phone: 515-597-3138
 LPTV Stations:
 Wisconsin: W44BF La Crosse.
 Other Holdings:
 LPTV: See TV-45 Inc..

**TWYLA P. SHELDAHL
 TRUSTEE, R. B. SHELDAHL
 ESTATE**

6825 N.W. 100th St.
 Johnston, IA 50131
 Phone: 515-986-3355
 LPTV Stations:
 Iowa: K39EX Iowa City.

**SHENANDOAH VALLEY
 EDUCATIONAL TV CORP.**

298 Port Republic Rd.
 Harrisonburg, VA 22801
 Phone: 703-434-5391
 Officer:
 Maurice J. Bresnahan, Chief Executive Officer
 Ownership: Community owned.
 Represented (legal): Covington & Burling.
 LPTV Stations:
 Virginia: W50CM Charlottesville; W45AW Fulks
 Run.
 ETV Stations:
 Virginia: WVPY Front Royal; WVPY-DT Front
 Royal; WVPT Staunton; WVPT-DT Staunton.

**SHERJAN BROADCASTING CO.
 INC.**

1520 N.W. 79th Ave.
 Miami, FL 33126
 Phone: 305-381-8417
 Officers:
 Omar Romay, Chmn. & Chief Exec. Officer
 Sherwin Grossman, Pres.
 Julio Defrancesco, Chief Operating Officer
 Marcelo Soldano, Chief Financial Officer
 Represented (legal): Freeman, Butterman,
 Haber & Rojas.
 LPTV Stations:
 Florida: WJAN-CA Miami.

**SHIELDS VALLEY TV TAX
 DISTRICT**

439 Flathead Creek Rd.
 Wilsall, MT 59086
 Phone: 406-578-2066
 Officers:
 Bob Queen, Chmn.
 Tom Sarrazin, Pres.
 Kelly Woosley, Secy.-Treas.
 LPTV Stations:
 Montana: K17BT Livingston.

SHIVELY COMMUNICATIONS

Box 749
 North Platte, NE 69101
 Phone: 308-532-2222
 Fax: 308-532-9579
 Officers:
 Ulysses A. Carlini, V.P. & General Mgr.
 M. L. Doyle, Secy.
 Peggy Borchard, Chief Financial Officer
 Ownership: Bank of America N.A., Personal
 Representative of the Estate of Richard F.
 Shively, 90%; Ulysses A Carlini, 10%.
 Represented (legal): Fletcher, Heald & Hildreth
 P.L.C.

LPTV Stations:
 Nebraska: K20DK Beaver Lake area; K141Y
 Holdrege; K111TW North Platte.

Commercial TV Stations:
 Nebraska: KHAS-DT Hastings; KHAS-TV Hast-
 ings; KNOP-DT North Platte; KNOP-TV North
 Platte.

SIERRA BROADCASTING CO.

1500 Foremaster Lane
 Las Vegas, NV 89101
 Phone: 702-642-3333
 Fax: 702-657-3423
 Officers:
 James E. Rogers, Pres.
 Barbara Clark, Secy.
 Scott Mattox, Chief Financial Officer

Branch Office:
 1790 Vassar St.
 Reno, NV 89502
 Phone: 702-322-4444
 Ownership: Sunbelt Broadcasting Co..
 Represented (legal): James E. Rogers.
 LPTV Stations:
 Nevada: K16GK Ely.
 Commercial TV Stations:
 Nevada: KWNV Winnemucca.

**SIERRA GRANDE TV
 COOPERATIVE INC.**

Box 187
 Des Moines, NM 88418
 LPTV Stations:
 New Mexico: K62AR Capulin & Des Moines.

**SIERRA JOINT COMMUNITY
 COLLEGE DISTRICT**

5000 Rocklin Rd.
 Rocklin, CA 95677
 Phone: 916-781-0406
 Fax: 916-781-0455
 Officers:
 Kevin M. Ramirez, Pres. & District Superin-
 tendent
 Brian Haley, Dean, Learning Resources Center
 Deborah Blue, V.P., Instruction
 John DeLury, Chief Financial Officer
 LPTV Stations:
 California: K16CX Grass Valley.

SIGNAL TELEVISION

Box 1553
 Quebradillas, PR 00678
 Phone: 787-895-2725
 Fax: 787-895-4198
 Ownership: Jose J Arzuaga, 50%; Juan G
 Padin, 50%.
 Represented (legal): James L. Oyster.
 LPTV Stations:
 Puerto Rico: WWKQ-LP Quebradillas.

MARK SILBERMAN

1801 Avenue of the Stars
 Suite 640
 Los Angeles, CA 90067
 Phone: 310-552-7970
 Fax: 310-277-3069
 E-mail: msilberman@earthlink.net
 LPTV Stations:
 North Dakota: K57JD Wilton.
 Texas: K57JI Evant.

MARY R. SILVER

623 No. E Myrta
 Kerrville, TX 78029
 Phone: 830-792-5100
 E-mail: rick@htv10.com

LPTV Stations:
Texas: KVHC-LP Kerrville.

SINCLAIR BROADCAST GROUP INC.

10706 Beaver Dam Rd.
Cockeysville, MD 21030
Phone: 410-568-1500
Fax: 410-568-1533

Web site: <http://www.sbgj.net>

Officers:
David D. Smith, Chmn., Pres. & Chief Exec. Officer

Steve Marks, Chief Operating Officer, Television
David B. Amy, Exec. V.P. & Chief Financial Officer

J. Duncan Smith, V.P. & Secy.
Frederick G. Smith, Asst. Secy.

Ownership: David D. Smith, 28.2% equity, 26% votes; J. Duncan Smith, 27.9% equity, 24.8% votes; Robert E. Smith, 23.1% equity, 20.5% votes; Frederick G. Smith, 21.9% equity, 19.5% votes.

Represented (legal): Shaw Pittman.

LPTV Stations:
Alabama: W62BG Birmingham.
New York: W16AX Ithaca.

North Carolina: W06AQ Bat Cave, etc.; W12AQ Black Mountain; W05AP Brasstown & Murphy; W08AN Bryson City, etc.; W12AU Burnsville; W05AF Cherokee; W11AJ Franklin; W12CI Hot Springs; W06AP Maggie Valley & Soco Valley; W10AP Marion, etc.; W06AL Oteen/Warren; W11AQ Robbinsville, etc.; W06AN Sapphire Valley; W06AD Spruce Pine; W05AE Sylva & Addie; W05AC Tryon & Columbus, NC & Landrum; W12AR Waynesville & Hazelwood.

South Carolina: W05AO Pickens.
Virginia: W43BO Marion.

Commercial TV Stations:
Alabama: WABM Birmingham; WABM-DT Birmingham; WTTO Birmingham; WTTO-DT Birmingham.

Florida: WFGX Fort Walton Beach; WEAR-DT Pensacola; WEAR-TV Pensacola; WTWC-DT Tallahassee; WTWC-TV Tallahassee.

Illinois: WYZZ-DT Bloomington; WYZZ-TV Bloomington; WICD Champaign; WICD-DT Champaign; WICS Springfield; WICS-DT Springfield.

Iowa: KGAN Cedar Rapids; KGAN-DT Cedar Rapids; KDSM-DT Des Moines; KDSM-TV Des Moines.

Kentucky: WDKY-DT Danville; WDKY-TV Danville.

Maine: WGME-DT Portland; WGME-TV Portland.
Maryland: WBFF Baltimore; WBFF-DT Baltimore.
Massachusetts: WGGG-DT Springfield; WGGG-TV Springfield.

Michigan: WSMH Flint.
Minnesota: KMWB Minneapolis; KMWB-DT Minneapolis.

Missouri: KBSI Cape Girardeau; KBSI-DT Cape Girardeau; KSMO-DT Kansas City; KSMO-TV Kansas City; KDNL-DT St. Louis; KDNL-TV St. Louis.

Nevada: KFBT Las Vegas; KFBT-DT Las Vegas; KVWB Las Vegas; KVWB-DT Las Vegas.
New York: WNYO-TV Buffalo; WUTV Buffalo; WUHF Rochester; WUHF-DT Rochester; WSYT Syracuse; WSYT-DT Syracuse.

North Carolina: WLOS Asheville; WLOS-DT Asheville; WRDC Durham; WRDC-DT Durham; WUPN-DT Greensboro; WUPN-TV Greensboro; WLFL Raleigh; WLFL-DT Raleigh; WXLV-DT Winston-Salem; WXLV-TV Winston-Salem.

Ohio: WSTR-DT Cincinnati; WSTR-TV Cincinnati; WSYX Columbus; WSYX-DT Columbus; WKCF Dayton; WKCF-DT Dayton.

Oklahoma: KOCB Oklahoma City; KOCB-DT Oklahoma City; KOKH-DT Oklahoma City; KOKH-TV Oklahoma City.

Pennsylvania: WCWB Pittsburgh; WCWB-DT Pittsburgh; WPGH-DT Pittsburgh; WPGH-TV Pittsburgh.

South Carolina: WMMP Charleston; WMMP-DT Charleston.

Tennessee: WEMT Greeneville; WEMT-DT Greeneville; WUXP-DT Nashville; WUXP-TV Nashville; WZTV Nashville; WZTV-DT Nashville.

Texas: KRRT Kerrville; KRRT-DT Kerrville; KABB San Antonio; KABB-DT San Antonio.

Virginia: WTVZ-DT Norfolk; WTVZ-TV Norfolk; WRLH-DT Richmond; WRLH-TV Richmond.

West Virginia: WCHS-DT Charleston; WCHS-TV Charleston.

Wisconsin: WMSN-DT Madison; WMSN-TV Madison; WCGV-DT Milwaukee; WCGV-TV Milwaukee; WVTW Milwaukee; WVTW-DT Milwaukee.

SIouxLAND CHRISTIAN BROADCASTING

1000 E. 41st St.
Sioux Falls, SD 57105
Phone: 605-332-5565

Officers:
Mike Nichols, Chmn.
Roy L. McGreevy, Chief Exec. Officer
Roger Swanson, Secy.-Treas.

Ownership: Non-profit corp.--Sioux Falls, SD.
Represented (legal): Woods, Fuller & Schultz.
LPTV Stations:
South Dakota: K53EG Sioux Falls.

SITKA SCHOOL DISTRICT

300 Kostromeninoff St.
Sitka, AK 99835
Phone: 907-747-8622
Fax: 907-966-1260

Officer:
John Holst, Superintendent
LPTV Stations:
Alaska: K03GJ Sitka.

MICHAEL A. SLEEZER

101 Park St.
Gloversville, NY 12078
LPTV Stations:
New York: W49BA Gloversville.

BOB SMARTT

217 W. Commerce St.
Lewisburg, TN 37091
Phone: 931-359-6641
LPTV Stations:
Tennessee: W34DB Lewisburg.

SMC COMMUNICATIONS INC.

87 Lake St.
Rouses Point, NY 12979
Officer:
Susan Clarke, Pres. & Chief Exec. Officer
LPTV Stations:
New York: WWBI-LP Plattsburgh.

FRANCES S. SMITH

c/o NCN Cable Advertising
2911 Shortcut Rd.
Pascagoula, MS 39567
Phone: 228-769-7767
Fax: 228-769-7771
E-mail: ken@ncn.tv
LPTV Stations:
Mississippi: WKFK-LP Pascagoula.

JOHN W. SMITH JR.

Box 2605
Clarksville, IN 47131
Phone: 812-284-9595

LPTV Stations:
Indiana: WJYL-CA Clarksville; WWHF-CA Jeffersonville-Louisville.

SMITH MEDIA LICENSE HOLDINGS LLC

One Federal St., 23rd Floor
Boston, MA 02110
Phone: 617-350-1500

Ownership: Smith Media LLC; SMLLC ownership;; Frontyard Management LLC, 55.56% votes; Smith Television of New York Inc., 44.44% votes; FMLLC ownership;; Barry Baker; Roy F. Coppedge III; Barbara M. Ginader, 33.3% each; STONYI ownership;; Robert N. & Anne Smith Trust; RNAS ownership;; Leslie J. Goldman, Trustee, 25%; Anne Smith, Trustee, 25%; Jennifer Smith, Special Trustee, 25%; Michael D. Smith, Special Trustee, 25%.

Represented (legal): Dow, Lohnes & Albertson PLLC.

LPTV Stations:
Alaska: K13KU Delta Junction; K130C Douglas; K13MZ Healy, Suntrana & Usibelli; K03FW Kenai, etc..

California: K57BC San Luis Obispo, Morro Bay & P.

Commercial TV Stations:
Alaska: KIMO Anchorage; KATN Fairbanks; KJUD Juneau.

California: KEYT-DT Santa Barbara; KEYT-TV Santa Barbara.

New York: WKTV Utica.
Vermont: WFFF-TV Burlington.

SMOKY VALLEY TV DISTRICT

Box 1517
Round Mountain, NV 89045-1517
Phone: 702-377-2044

Officers:
Charles H. Coleman, Chmn. & Technical Dir.
Dan Zampirro, Vice Chmn.
Ben Canfield, Secy.-Treas.

Ownership: Non-profit, community-supported organization.

LPTV Stations:
Nevada: K42EK Round Mountain; K45EY Round Mountain; K61GL Round Mountain; K63FP Round Mountain; K09WK Smoky Valley & Hadle; K55HQ Smoky Valley & Hadle.

VERNON SNYDER III

Box 1199
Merlin, OR 97532
Phone: 541-474-7781
E-mail: vernon@cdsnet.net
LPTV Stations:
Idaho: K58GL Lewiston.

SODA MOUNTAIN BROADCASTING INC.

2295 Coburg Rd.
Suite 200
Eugene, OR 97401
Phone: 541-485-5611
Officers:
Carolyn S. Chambers, Chmn. & Chief Exec. Officer
Scott Chambers, Pres. & Chief Operating Officer
John C. Ohm, Secy.-Treas.
James Plummer, Chief Financial Officer
Ownership: Carolyn S Chambers. See Chambers Communications Corp. in LPTV Ownership & Ownership of Commercial TV Stations.

LPTV Stations:
Oregon: K52AS Altamont/Klamath Fal; K15BP Grants Pass.

SON BROADCASTING INC.

Box 4338
Albuquerque, NM 87196
Phone: 505-345-1991
Fax: 505-474-4998

Officers:
Belmarino R. Gonzales, Pres.
Belmarino R. Gonzales, Pres.
Richard Shakarian, V.P.
Angie Gonzales, V.P.
Marcimiliano Baca, V.P.
Clem M. Dixon, Secy.
Marcimiliano Baca, Treas.
Ted R. Gonzales, Secy.
Vickie A. Archiveque, Treas.
Ownership: Belarmino R Gonzalez.
Represented (legal): Dan Sosa & Charles Solomon.
LPTV Stations:
New Mexico: K28CE Socorro.
Commercial TV Stations:
New Mexico: KCHF Santa Fe; KCHF-DT Santa Fe.
Other Holdings:
TV Translator: Owns TV Translators.

SONRISE COMMUNICATIONS INC.

308 Pine St.
West Monroe, LA 71291
Phone: 318-323-4668
LPTV Stations:
Louisiana: KWMS-LP West Monroe.

SORENSEN PACIFIC BROADCASTING INC.

Box GM
Agana, GU 96932
Phone: 617-477-5700
Ownership: Rex W. Sorensen, Chmn., 97.6%; John Anderson, Pres., 2.4%.
Represented (legal): Kaye, Scholer, Fierman, Hays & Handler LLP.
LPTV Stations:
Guam: KEQI-LP Dededo.
Mariana Islands: KPPI-LP Garapan & Saipan.

SOUND MEDIA INC.

Box 3106
Boone, IA 28606
Phone: 828-262-0990
LPTV Stations:
North Carolina: WTBL-LP Lenoir.

SOUTH CENTRAL COMMUNICATIONS CORP.

Box 3848
Evansville, IN 47736
Phone: 423-525-6000
Officers:
John D. Engelbrecht, Pres., Chief Exec. & Operating Officer
Robert Shirel, Chief Financial Officer
Branch Offices:
1100 Sharps Ridge
Box 27100
Knoxville, TN 37927
Phone: 865-525-6000
504 Rosedale Ave.
Box 40506
Nashville, TN 37204
Phone: 615-259-9393

Ownership: John D Engelbrecht, 80%; John P Engelbrecht, 19%; Bettie A Engelbrecht, 1%.

Represented (legal): Fletcher, Heald & Hildreth PLC.

LPTV Stations:
Indiana: WAZE-LP Evansville; WEOA-LP Evansville; WIKY-LP Evansville; WJPS-LP Evansville.
Kentucky: W50CI Louisville.
Tennessee: WEZK-LP Knoxville; WGAP-LP Nashville; WJDE-LP Nashville; WRMX-LP Nashville; WJZC-LP Sevierville.

Commercial TV Stations:
Kentucky: WAZE-DT Madisonville; WAZE-TV Madisonville.

Other Holdings:
Radio holdings: Radio.

SOUTH CENTRAL ELECTRIC ASSN.

County Rd. W
Box 150
St. James, MN 56081
Phone: 507-375-3164
LPTV Stations:
Minnesota: K18EY Frost; K27FI Frost; K31EF Frost; K36FI Frost; K65FW Frost.

SOUTH DAKOTA TELEVISION LLC

405 Park Ave.
Suite 702
New York, NY 10022-4405
Phone: 212-407-2205
Officer:

Matthew E. Gormly III, V.P.
Ownership: Wicks Television LLC, 69.68%; J.P. Morgan Partners (BHCA) LP, 17%; Halyard Capital Fund LP, 11.98%; Robert Gluck, 1.34%.

Reoresented (legal): Dickstein Shapiro Morin & Oshinsky LLP.

LPTV Stations:
South Dakota: K07QL Mitchell.
Commercial TV Stations:
South Dakota: KABY-DT Aberdeen; KABY-TV Aberdeen; KPRY-DT Pierre; KPRY-TV Pierre; KSFY-DT Sioux Falls; KSFY-TV Sioux Falls.

SOUTHERN GREENLEE COUNTY TV ASSN. INC.

Box 440
222 N. Hwy. 75
Duncan, AZ 85534
Phone: 520-359-2503
E-mail: miltj@dvec.org
LPTV Stations:

Arizona: K33DA Duncan; K35CP Duncan; K39CM Duncan; K41CV Duncan; K43CN Duncan; K47DA Duncan; K51DG Duncan; K53DL Duncan; K57CU Duncan, etc.; K65CM Duncan, etc.; K67CP Duncan, etc.; K69DG Duncan, etc..

SOUTHERN TELEVISION & RADIO LLC

1325 Lyndhurst Way
Roswell, GA 30075
Phone: 770-642-6717
Ownership: James Christian Hawkins, Partner.
LPTV Stations:
Georgia: W19CP Moultrie; W12DA Tifton.

SOUTHWEST COLORADO TV TRANSLATOR ASSN.

c/o Wayne Johnson
Box 1570
Cortez, CO 81321-1570
Phone: 970-565-2129

E-mail: scotta@frontier.net
Ownership: State government entity.
Represented (legal): Henry Solomon.
LPTV Stations:
Colorado: K07UY Cortez; K18DR Cortez; K21GT Cortez; K26CI Cortez; K28EB Cortez; K49EQ Cortez; K51DB Cortez; K59CF Cortez; K57EX Cortez & Dolores; K16CT Cortez & Mancos; K20DI Cortez & Mancos; K22CU Cortez & Mancos; K31CT Cortez & Mancos; K39EY Cortez & Mancos; K09DM Cortez (Madden Peak); K11LP Cortez, Dolores & Ma; K02OG Dolores; K04NK Dolores; K05GA Dolores; K08LL Dolores; K10MZ Dolores; K13AT Dolores; K15GU Dove Creek; K23GF Dove Creek; K30DC Dove Creek; K32EY Dove Creek; K48BK Dove Creek; K020U Ismay Canyon; K0400 Ismay Canyon; K05JW Ismay Canyon; K10NY Ismay Canyon; K13XG Ismay Canyon; K24CH Mancos; K100E McElmo Canyon; K02OS Weber Canyon; K040N Weber Canyon; K08MB Weber Canyon; K100D Weber Canyon; K13XH Weber Canyon.

SOUTHWESTERN ADVENTIST U.

Keene, TX 76059
Phone: 817-556-4764
Fax: 817-556-4744
LPTV Stations:
Texas: KGSW-LP Keene.

SPANISH INDEPENDENT BROADCASTING INC.

3611 E. Shiwatukee Dr.
Phoenix, AZ 85044
Phone: 561-659-4122
Fax: 561-659-4754
LPTV Stations:
Arizona: K53GF Phoenix.

SPECIALTY BROADCASTING CORP.

Box 418
Winter Park, FL 32790
Phone: 407-740-8422
LPTV Stations:
Florida: WSWF-LP Union Park.

SPECTRUM MEDIA

605 Green Meadow
Colleyville, TX 76034
Ownership: Mary H Atkins.
LPTV Stations:
Texas: K56DF Amarillo.

SPIRIT PRODUCTIONS INC.

Box 3161
Tequesta, FL 33469
Phone: 561-746-0170
Fax: 561-575-5360
LPTV Stations:
Florida: WWJV-LP Jupiter.

SPOKANE SCHOOL DISTRICT NO. 81

N. 200 Bernard St.
Spokane, WA 99201
Phone: 509-353-5777
Ownership: Public school district governed by 5 elected dirs..
Represented (legal): Wheeler & Wheeler.
LPTV Stations:
Washington: K61AY Baker Flats Area.
ETV Stations:
Washington: KSPS-DT Spokane; KSPS-TV Spokane.

SPOKANE TELEVISION INC.

500 W. Boone Ave.
Spokane, WA 99201
Phone: 509-324-4000
Fax: 509-328-5274
Ownership: Evening Telegram Co.. ETC is also principal of Morgan Murphy Stations, see listing in Ownership of Commerical TV Stations.
Represented (legal): Rini Coran & Lancellotta PC.
LPTV Stations:
Idaho: K38IS Coeur d'Alene; K45FZ Lewiston.
Washington: K58BL Moses Lake; K09FZ Spokane, etc.; K32FN Wenatchee.
Other Holdings:
Radio.

SQUIRREL BROADCASTING LLC

16 San Filippo Circle
Rochester, NY 14625
Phone: 585-671-8576
E-mail: djsmiz@rochester.rr.com
Ownership: James J. Smisloff, Sole Member.
Represented (legal): James L. Oyster.
LPTV Stations:
New York: WAWW-LP Rochester.

STARCOM INC.

1986 Julep Rd.
St. Cloud, MN 56301
Phone: 320-650-1600
Fax: 320-255-5276
Officers:
Dennis Carpenter, Pres. & Chief Exec. Officer
Bart Ward, Secy.-Treas.
LPTV Stations:
Minnesota: WCMN-LP St. Cloud-Sartell.

STARNEWS CORP.

6 Hollywood Blvd.
Box 5146
Martinsville, VA 24115
Phone: 276-656-3900
Officer:
Azile Roark, Pres.
Represented (legal): Irwin, Campbell & Tannenwald PC.
LPTV Stations:
North Carolina: WGRS-LP Reidsville.

STATION VENTURE OPERATIONS LP

1299 Pennsylvania Ave. NW
11th Floor
Washington, DC 20004
Phone: 202-637-4545
Ownership: NBC Telemundo License Co., Gen. Partner, 0.25%; Station Venture Holdings LLC, Ltd. Partner, 99.75%; SVHLLC ownership; NBC Telemundo License Corp., 79.6%; LIN Television Corp., 20.4% see listing.
LPTV Stations:
California: KNSD-LP La Jolla.
Commercial TV Stations:
California: KNSD San Diego; KNSD-DT San Diego.
Texas: KXAS-DT Fort Worth; KXAS-TV Fort Worth.

LYDIA SYLVANE STOCKWELL

107 Grant St.
Plainfield, MA 01070
Phone: 413-634-5688
Fax: 413-634-5638

LPTV Stations:
Massachusetts: W35BK Plainfield.

STOREFRONT TELEVISION LLC

5657 Wilshire Blvd.
Suite 280
Los Angeles, CA 90036
Phone: 323-930-1908
E-mail: bass@llkgroup.com
Ownership: LKK Group Corp., 50%; Bluewater LLC, 50%; LKKGC ownership; Keith Bass, 50%; Paulette Bass, 50%; BLLC ownership; Scott Adelson; Michael Kramer; John Mavredakis, 33.3% each.
Represented (legal): Womble, Carlyle, Sandridge & Rice, PLLC.
LPTV Stations:
Puerto Rico: WSJP-LP Aguadilla; W24CU Aguadilla; WPRU-LP Aguadilla.
Commercial TV Stations:
Virgin Islands: WVXF Charlotte Amalie.

STUDIO 5 INC.

72 Hillcrest Rd.
Portage, IN 46368
Phone: 219-763-7211
Fax: 219-763-6349
E-mail: aqualand@fni.com
Officer:
Thomas W. Tittle, Secy.-Treas.
LPTV Stations:
Indiana: W13BQ Portage.

SUMMIT COUNTY

County Courthouse
Coalville, UT 84017
Phone: 435-336-3220
LPTV Stations:
Utah: K24GF Coalville & adjacent area; K28IP Coalville & adjacent area; K39HP Park City, etc.; K03HQ Samak; K49FY Summit County; K51FY Summit County; K63GY Summit County (rural).

SUMMIT MEDIA INC.

4766 S. Holiday Blvd.
Holiday, UT 84117
Phone: 801-577-1322
E-mail: tvinmotion@msn.com
Ownership: Rubin Rodriguez Jr., Pres..
LPTV Stations:
Tennessee: W28BO Acton.
Other Holdings:
Broadcast: 15% interest in Summit Media LP, see listing..

SUNBELT COMMUNICATIONS CO.

1500 Foremaster Lane
Las Vegas, NV 89101
Phone: 702-657-3423
Fax: 702-657-3423
Officers:
James E. Rogers, Pres.
Beverly Rogers, Vice Chmn. & Exec. Officer
Ralph Toddre, Pres. & Chief Operating Officer
Gene Greenberg, Exec. V.P.
Scott Mattox, Treas.
Shelley Goings, Secy.
Ownership: James E. Rogers, Trustee of the James E. Rogers Trust, 93.22%; Beverly Rogers, Trustee of the Beverly Rogers Trust, 2.66%; JoAnn Haneman, 2.12%; Ralph Toddre, 2%.
Represented (legal): Gerald S. Rourke.
LPTV Stations:
Wyoming: K14LK Laramie.
Commercial TV Stations:
Arizona: KYMA Yuma; KYMA-DT Yuma.

Low Power TV/Translator Owners

California: KHIZ-DT Barstow.
Idaho: KPVI Pocatello; KPVI-DT Pocatello;
KXTF Twin Falls; KXTF-DT Twin Falls.
Montana: KBBJ Havre; KTVH Helena; KTVH-DT
Helena; KBAO Lewistown.
Nevada: KENV Elko; KBJN Ely; KVBC Las
Vegas; KVBC-DT Las Vegas; KRNK Reno;
KRNK-DT Reno.
Wyoming: KCWY Casper; KJWY Jackson;
KSWY Sheridan.

SUNSHINE BROADCASTING CO. LTD.

1740 H. Dell Range Blvd.
Suite 198
Cheyenne, WY 82009

Officer:
Randolph Weigner, Pres.
LPTV Stations:
Florida: WIMP-CA Miami; WARP-CA Tampa-St.
Petersburg.

SUNSHINE STATE TELEVISION NETWORKS INC.

999 Brickell Bay Dr.
Suite 1908
Miami, FL 33134
Phone: 305-776-8240

Officer:
Jorge Rossi, Pres.
LPTV Stations:
Oklahoma: KOHC-LP Oklahoma City.

SURPRISE VALLEY JOINT UNIFIED SCHOOL DISTRICT

Box 100
Cedarville, CA 96104
Phone: 530-279-6141

Fax: 530-279-2210
Officer:
Lynn Uchida, Business Mgr.
LPTV Stations:
California: K13IU Eagleville.

SYDCOM INC.

205 W. College St.
Lake Charles, LA 70605
Phone: 337-477-2827
Ownership: Syd Dyer Jr., Owner.
LPTV Stations:
Texas: KVHP-LP Jasper.

SYNCOM MEDIA GROUP INC.

1233 Handley Ave.
Winchester, VA 22601
Phones: 540-667-5138; 303-593-1433; 303-
520-9996

E-mail: cblair10@aol.com
Officer:
J. Christopher Blair, Pres.
LPTV Stations:
Colorado: K55IO Denver; KHDT-LP Denver;
K08IS Glen Haven; K10JY Glen Haven;
K130N Glen Haven.

THOMAS T. TAIT

12205 Brookmont Ave.
Sylmar, CA 91342
Phone: 217-202-7554
E-mail: tttait@aol.com
LPTV Stations:
Michigan: WHNE-LP Flint.

TANANA VALLEY TELEVISION CO.

3650 Bradock St.
Suite 2
Fairbanks, AK 99701

Phone: 907-452-3697
Fax: 907-456-3428

Officers:
William St. Pierre, Pres.
David Wike, V.P.
Mike Young, Secy.-Treas.
Ownership: William St. Pierre, 68%; Bill
Damel, 5.2%; Gene Gardener, 4.22%;
Vilma Grassi, 4.09%; Loreen Parker, 3.9%;
Mike Young, 3.25%; David Wike, 2.6%;
John Minder, 2.6%; Greg Wagner, 1.62%;
Gary R Wilken, 1.3%; Preston Smith, 1.3%;
Tom Clark, 0.98%; Frank Eagle, 0.81%;
Steven Smith, 0.13%.

Represented (legal): Shaw Pittman.
LPTV Stations:
Alaska: K13XD Fairbanks; K14JL Fairbanks;
K16DW Fairbanks; K20FF Fairbanks; K22EY
Fairbanks; K24EG Fairbanks; K26EL Fair-
banks; K28ES Fairbanks.

Commercial TV Stations:
Alaska: KFXF Fairbanks.

TAO USA INC.

c/o Wood, Maines & Brown, Chartered, 1827
Jefferson Place NW
Washington, DC 20036
Phone: 202-293-5333

E-mail: wmb@wmbllaw.org
Officer:
William R. Varecha, Pres.
Represented (legal): Wood, Maines & Brown
Chartered.
LPTV Stations:
Colorado: K44DF Eagle & Edwards; K40DA
Eagle, etc.; K13DE Wolcott, etc.; KRYD-LP
Wolcott, etc..

RICHARD D. TATHAM

2141 Bryce Dr.
Box 747-86405
Lake Havasu City, AZ 86406
Phones: 928-453-8825; 928-855-3246
Fax: 928-453-2588
LPTV Stations:
Arizona: K25HD Bullhead City; K36DU Lake
Havasu City.

TBE COMMUNICATIONS LLC

1180 W. Peachtree St.
Suite 700
Atlanta, GA 30309-1180
Phone: 404-888-1368
LPTV Stations:
Georgia: W04DB Atlanta.

TCM MEDIA ASSOCIATES LLC

5880 Midnight Pass Rd.
Suite 701
Siesta Key, FL 34242
Phone: 941-312-0214
Ownership: Anthony C. Malara, Pres. & Treas.,
70%; Anthony J. Malara, V.P. & Secy.,
10%; Elizabeth Malara Hamilton, 10%;
Margaret Malara Wilmeth, 10%.

Represented (legal): Wolf, Block, Schorr &
Solis-Cohen LLP.

LPTV Stations:
Minnesota: K33ET Aitkin; K59BQ Deer River;
K63BI Grand Marais; K57BH Grand Portage.
Commercial TV Stations:
Indiana: WPTA Fort Wayne; WPTA-DT Fort
Wayne.
Minnesota: KDLH Duluth; KDLH-DT Duluth.

TCT OF MICHIGAN INC.

Box 1010
Marion, IL 62959-1010
Phone: 618-997-9333
Fax: 618-997-1859

LPTV Stations:
Indiana: W43CF Fort Wayne.
Kentucky: W54AE Paducah.
Michigan: W27CJ Ann Arbor; WDWO-CA
Detroit; W26BX Kalamazoo; W27CN Lansing
& East Lansing.
Missouri: KCGI-CA Cape Girardeau.
Tennessee: WDYR-CA Dyersburg.
Virginia: W18BG Danville.
Commercial TV Stations:
Illinois: WTCT Marion; WTCT-DT Marion.
Indiana: WINM Angola; WINM-DT Angola.
Michigan: WTLJ Muskegon; WTLJ-DT Muskegon;
WAQP Saginaw.
North Carolina: WLXI-DT Greensboro; WLXI-TV
Greensboro.

TELECABLE OF PUERTO RICO

1409 Ponce de Leon Ave.
Santurce, PR 00907
LPTV Stations:
Puerto Rico: W62CW San Juan.

TELECINCO INC.

Box 43
Mayaguez, PR 00681
Phone: 787-832-1150
Officers:
Alfredo R. de Arellano, Pres. & Chief Exec.
Officer
Jose A. Toro, Chief Operating Officer
Amado Martinez, Secy.-Treas.
Benjamin Torres, Chief Financial Officer

Branch Office:
First Federal Bldg.
Santurce, PR 00908
Phone: 787-721-4054
LPTV Stations:
Puerto Rico: W08BM Mayaguez; W10BG
Mayaguez.
Commercial TV Stations:
Puerto Rico: WORA-DT Mayaguez; WORA-TV
Mayaguez.

TELEVIEW SYSTEMS OF MINNESOTA

15560 Edgewood Court
Eden Prairie, MN 55346
Phone: 612-975-0548
Ownership: Todd Communications Inc..
LPTV Stations:
Minnesota: K21AK Appleton; K26FL Austin.

TELEVISION IMPROVEMENT ASSN.

Box 342
Ukiah, CA 95482
Ownership: Community owned--Ukiah, CA.
LPTV Stations:
California: K31GK Ukiah; K47AL Ukiah.

TEMPLE BAPTIST CHURCH INC.

3000 N. Meridian Rd.
Tallahassee, FL 32312
Phone: 850-385-7181
Fax: 850-385-7188
Officer:
Dr. Randy Ray, Pres.
LPTV Stations:
Florida: WTBC-LP Tallahassee.

U. OF TEXAS-AUSTIN

Box D
Austin, TX 78713

LPTV Stations:
Texas: K09VR Austin.

THREE ANGELS BROADCASTING NETWORK INC.

3391 Charley Good Rd.
Box 220
West Frankfort, IL 62896
Phones: 618-627-4651; 800-752-3226
Fax: 618-627-4155
E-mail: mail@3abn.org
Web site: http://www.3abn.org
Officers:
Dr. Walter Thompson, Chmn.
Danny L. Shelton, Pres. & Chief Exec. Officer
Linda Shelton, Exec. V.P.
Larry Ewing, Chief Financial Officer
Represented (legal): Cole, Raywid & Braverman
LLP.

LPTV Stations:
Alabama: W38BQ Huntsville.
Alaska: K11TH Nome.
Arizona: K52EG Yuma.
Arkansas: K55GE Little Rock.
California: K08MM Bakersfield; K24GS Bakers-
field; K39EO Crescent City; K03HK Fresno;
K12OZ Fresno; K21DO Palm Springs/Indio.
Florida: W50CO Jacksonville; W59CX Mel-
bourne.
Idaho: K31FD Boise.
Illinois: W07DD Champaign; W21BE Champaign;
W15BU Johnson City; W18CJ Quincy; W29CJ
Salem.
Iowa: K16EL Davenport.
Louisiana: K42FE Shreveport.
Maine: WFYW-LP Waterville.
Maryland: W22DA Frederick; W42CK Hager-
stown.
Michigan: W48CL Grand Rapids; W46CR
Saginaw & Midland; W67CS Sault Ste.
Marie.
Minnesota: K44GH Alexandria; K18GF Little
Falls; K14KH Minneapolis; K58GC Rochester;
K51GL Vesta.

Mississippi: W26BB Vicksburg.
Missouri: K49FC St. Louis.
Nebraska: K27GX Lincoln; K61GA Omaha.
Nevada: K43FO Las Vegas.
New Mexico: K17DD Albuquerque; K17DD
Albuquerque.
North Carolina: W41BQ Asheville; W34BN
Charlotte; W24CP Durham.
Ohio: W61CZ Lima.
Oklahoma: K38GL Lawton; K69GO Tulsa.
Oregon: K57GP Brookings; K32ET Canyonville;
K17DU Christmas Valley; K36FJ Eugene;
K48GC Florence; K63FR Glide; K48DZ
Hermiston; K02PK John Day; K05KI Lakeview.
Puerto Rico: W21AR Bayamon-San Juan.
South Dakota: K34GM Pierre.
Tennessee: W26BE Chattanooga; W21BZ Col-
legedale; W14CX Farragut/Knoxville; W42BY
Memphis; WJNK-LP Nashville.
Texas: K14KI San Antonio; K41EQ Texarkana;
K26GA Tyler-Jacksonville.
Vermont: W22CS Windsor.
Virgin Islands: W29CB St. Thomas.
Washington: K25FP Ellensburg; K39DL Moses
Lake; K26GV Omak; K54DU Richland; K68DL
Seattle; K05JO Sunnyside & Prosser; K33EJ
Walla Walla; K58DL Yakima-Toppenish.

Wisconsin: W04CS Crandon; W30BU Green
Bay; W23BW Madison; W02CF Minocqua;
W31BA Minocqua.
Other Holdings:
TV Translator: Owns TV Translators.

TIGER EYE BROADCASTING CORP.

3400 Lakeside Dr.
Suite 500
Miramar, FL 33027

Phone: 954-431-3144

Fax: 954-431-3591

E-mail: info@tigereye.tv

Officers:

John M. Kyle, Chmn. & Pres.

Diane Mercer, Secy.-Treas.

Ownership: John N Kyle, Pres., 47.72%; John Roehrs, 8.32%; Erick L. Mathe, 7.88%; Leroy Hagenbuch, 3.9%; Keith McClendon, 2.79%; Dennis Hayes, 2.67%; Norman Cloutier, 2.14%; Brad Simon, 1.47%; Jeffrey King, 1.28%; John Linke, 1.28%.

LPTV Stations:

Alabama: WGHA-LP Gulf Shores; WBMG-LP Moody.

Florida: WDBY-LP Daytona Beach; WFPI-LP Fort Pierce; WMVJ-LP Melbourne; WPXG-LP Orlando; WMOE-LP Pensacola-Mobile; WWBH-LP Pensacola-Mobile.

Iowa: KRPG-LP Des Moines.

Louisiana: K66EY Alexandria.

Mississippi: WJKO-LP Jackson; WJMF-LP Jackson; WJXF-LP Jackson.

Missouri: KJJO-LP Joplin.

New York: WROH-LP Rochester.

Tennessee: WOOT-LP Chattanooga; WJTE-LP Jackson; WEEE-LP Knoxville; WKXE-LP Knoxville.

Virginia: WFMA-LP Farmville; WERI-LP Keysville; WKYV-LP Keysville; WSVL-LP Keysville; WRKV-LP Roanoke.

TIME WARNER ENTERTAINMENT CO. LP

290 Harbor Dr.

Stamford, CT 06902

Phone: 203-328-0600

Officers:

Glenn A. Britt, Chmn. & Chief Exec. Officer, Time Warner Cable

Tom Baxter, Pres., Time Warner Cable

John Billock, Chief Operating Officer, Time Warner Cable

Tommy J. Harris, Chief Financial Officer, Time Warner Cable

Ownership: Time Warner Cable (see listing), General Partner, 94.3%; Comcast Cable Communications Inc. (see listing), Limited Partner, 4.7%; Time Warner Inc. (see listing), Limited Partner, 1.0%.

LPTV Stations:

North Carolina: W34AX Henderson.

TKO INC.

500 N. Main St.

Suite B

Harrison, AR 72601

Phone: 870-741-2566

LPTV Stations:

Arkansas: KTKO-LP Harrison.

TOWER OF BABEL LLC

601 University Ave.

Suite 211

Sacramento, CA 95825

Phone: 916-921-2290

E-mail: mitgo2@worldnet.att.net

Officer:

Frank Washington, Mgr.

LPTV Stations:

California: KBTV-LP Sacramento.

TOWERS INC.

1022 Calhoun St.

No. 302

Columbia, SC 29201

Phone: 803-771-9800

LPTV Stations:

South Carolina: W21CA Columbia.

JEANETTE M. TOWNE-NOLTE

107 Key Plaza

Suite 135

Key West, FL 33040

Phone: 305-304-5469

E-mail: email@jeanettetowne.com

Represented (legal): Dan J. Alpert.

LPTV Stations:

Florida: WGZT-LP Key West.

TOWSON STATE U.

Dept. of Electronic Media & Film

Towson, MD 21252-0001

Phone: 410-704-2447

Fax: 410-830-3744

E-mail: jmackerron@towson.edu

Officer:

Dr. John MacKerron, Chmn. & Chief Exec. Officer

Ownership: Board of Regents, U. of Maryland.

LPTV Stations:

Maryland: WMJF-LP Towson.

TRANQUILITY COMMUNITY CHURCH

Box 48

Seaman, OH 45679

LPTV Stations:

Ohio: W17AY Seaman.

TRAN-STAR INC.

716 N. Westwood Ave.

Toledo, OH 43607

LPTV Stations:

Indiana: WFWC-CA Fort Wayne.

TREASURE VALLEY COMMUNITY COLLEGE

650 College Blvd., Weese Bldg.

Ontario, OR 97914-3423

Phone: 541-881-8822

Fax: 541-881-2717

LPTV Stations:

Oregon: KMBA-LP Ontario.

TRIANON BROADCASTING CO. INC.

Box 129

Sebring, FL 33871

Phone: 262-567-7307

E-mail: warrenthurow@charter.net

Officer:

Warren Thurow, Pres.

Represented (legal): Fletcher, Heald & Hildreth PLC.

LPTV Stations:

Florida: WHRT-CA Sebring, Avon Park, Lake Placid.

TRIBUNE BROADCASTING CO.

435 N. Michigan Ave.

No. 1800

Chicago, IL 60611

Phone: 312-222-3333

Fax: 312-222-5981

Officers:

Dennis J. FitzSimons, Chmn., Pres. & Chief Exec. Officer, Tribune Co.

Dick Askin, Pres. & Chief Exec. Officer, Tribune Entertainment

David Hiller, Pres., Tribune Interactive

Patrick Mullen, Pres., Tribune Television

Donald Grenesko, Sr. V.P. & Chief Financial Officer, Tribune Co.

Andrew Oleszczuk, Sr. V.P., Development, Tribune Co.

Peter Walker, Group V.P., Tribune Television Darko Dejanovic, V.P. & Chief Technology Officer, Tribune Co.

Gerald Agema, V.P., Admin. & Chief Financial Officer, Tribune Bcstg.

James L. Ellis, V.P., Group Operations

Ira Goldstone, V.P., Engineering, Tribune Broadcasting Co.

Gina Mazzaferri, V.P., Strategy & Administration John Poelking, V.P., Finance

Marc Schacher, V.P., Programming, Tribune Broadcasting Co.

Shaun Sheehan, V.P., Washington, Tribune Co.

Crane Kenney, V.P., Gen. Counsel & Secy., Tribune Bstg. Co. & Tribune Co.

Ownership: Tribune Co., publicly held.

Represented (legal): Sidley & Austin.

LPTV Stations:

Michigan: W52DB Muskegon.

Oregon: K20ES Pendleton; K24DX Pendleton; KWBP-LP Portland.

Pennsylvania: W51CY Chambersburg.

Washington: K25CH Centralia; K64ES Chelan; K54DX Ellensburg-Kittitas.

Commercial TV Stations:

California: KTLA-DT Los Angeles; KTLA-TV Los Angeles; KTXL Sacramento; KTXL-DT Sacramento; KSWB-DT San Diego; KSWB-TV San Diego.

Colorado: KWGN-DT Denver; KWGN-TV Denver.

Connecticut: WTIC-DT Hartford; WTIC-TV Hartford; WTXX Waterbury; WTXX-DT Waterbury.

District of Columbia: WBDC-DT Washington; WBDC-TV Washington.

Florida: WBZL Miami; WBZL-DT Miami.

Georgia: WATL Atlanta; WATL-DT Atlanta.

Illinois: WGN-DT Chicago; WGN-TV Chicago.

Indiana: WTTV Bloomington; WTTV-DT Bloomington; WXIN Indianapolis; WXIN-DT Indianapolis; WTTK Kokomo; WTTK-DT Kokomo.

Louisiana: WGNO New Orleans; WGNO-DT New Orleans; WNOL-DT New Orleans; WNOL-TV New Orleans.

Massachusetts: WLVI-DT Cambridge; WLVI-TV Cambridge.

Michigan: WXMI Grand Rapids; WXMI-DT Grand Rapids.

Missouri: KPLR-DT St. Louis; KPLR-TV St. Louis.

New York: WPIX New York; WPIX-DT New York; WEWB-TV Schenectady.

Oregon: KWBP Salem; KWBP-DT Salem.

Pennsylvania: WPHL-DT Philadelphia; WPHL-TV Philadelphia; WPMT York; WPMT-DT York.

Texas: KDAF Dallas; KDAF-DT Dallas; KHWE Houston; KHWE-DT Houston.

Washington: KTWB-TV Seattle; KCPQ Tacoma; KCPQ-DT Tacoma.

Newspapers:

California: Los Angeles Times

Connecticut: Greenwhich Times, The Hartford Courant, The (Stamford) Advocate

Florida: Orlando Sentinel; South Florida Newspaper Network Publishes 33 south Florida weekly newspapers & 12 magazines; Sun-Sentinel, Fort Lauderdale

Illinois: Chicago Tribune

Maryland: The Baltimore Sun

New York: News Day

Pennsylvania: The Morning Call

Virginia: Daily Press, Newport News

Other Holdings:

Features syndicator: Tribune Media Services Inc.

Professional sports team: Chicago Cubs

Program source: 22.25% of WB TV Network; Tribune Entertainment; ChicagoLand Television

News; 29% of TV Food Network.

TRI MEDIA CORP.

279 Kerry St.

Altamont Springs, FL 32714

Phone: 407-682-7495

LPTV Stations:

Florida: WLWA-LP Lakeland.

TRINITY BROADCASTING NETWORK INC.

2442 Michelle Dr.

Tustin, CA 92780

Phone: 714-832-2950

Fax: 714-730-0661

Web site: http://www.tbn.org

Officers:

Paul F. Crouch Sr., Pres.

Jan Crouch, V.P.

W. Ben Miller, V.P. & Engineering Dir.

Norman G. Juggert, Secy.-Treas.

Branch Office:

Cable Headquarters

2900 W. Airport Freeway

Irving, TX 75062

Phone: 214-313-1333

Ownership: Non-profit organization.

LPTV Stations:

Alabama: W46DK Birmingham; W41BN Dothan; W30BD Eufaula; W27CV Scottsboro; W64BJ Scottsboro; W24CK Selma.

Arizona: K61HA Bullhead City; K38CX Shonto; K57BD Tucson, etc..

Arkansas: K15FW Batesville; K42BS Fayetteville; K16ER Fort Smith; K23GT Hot Springs; K54ER Jonesboro; K27FC Paragould.

California: K53FT Chico; K67AZ Daggett & Barstow; K49EO Modesto; K53DT Monterey; K15CO Porterville; K50GP Redding; K45HC Sacramento; K15DB Santa Barbara; K38EE Twentynine Palms; K45DU Ventura; K39GY Victorville.

Colorado: K48FW Denver; K57BT Denver; K66FB Denver; K48CG Loveland.

Delaware: W14CM Dover.

Florida: W38CO Fort Myers; W23AQ Lake City; W56DW Naples; W54CU Panama City; W17CK Port Charlotte; W60BK St. Petersburg; W56EB Tampa.

Georgia: W34CZ Albany; W58CZ Augusta; W33AL Brunswick; W50DA Macon; W55BM Marietta; W57CT Savannah; W48BH Statesboro; W33BX Tifton; W25CP Valdosta; W14CQ Vidalia; W54CW Waycross.

Hawaii: K34HC Hilo.

Idaho: K47BE Boise; K53FF Coeur d'Alene; K26EW Idaho Falls; K41JC Pocatello; K25EV Twin Falls.

Illinois: W64CQ Arlington Heights; W51CT Bloomington; W58DA Champaign; W57DN Elgin; W68DO Palatine; W25CL Rockford.

Indiana: W57DC Lafayette; W43BV Terre Haute.

Iowa: K17ET Cedar Rapids; K61HD Davenport; K62FU Muscatine; K42AM Ottumwa; K44FK Waterloo.

Kansas: K39FW Garden City; K54GC Independence; K25DS Junction City; K31BW Manhattan; K15CN Salina; K33IC Topeka; K59DA Wichita.

Kentucky: W33BK Corbin; W39CJ Elizabethtown; W22CH Hopkinsville.

Louisiana: K58GB Baton Rouge; K45DI Mermentau; K45IM Monroe; K49DE New Iberia; K28IL New Orleans; K31HO Shreveport.

Maine: W36CK Bangor; W17BJ Danforth; W27CE Dover & Foxcroft; W21BI Farmington; W21BH Machias; W17BN Madawaska; W34CN Medway; W51AG Presque Isle.

Maryland: W43BP Cresaptown.

Michigan: W18BT Alpena; W66BV Detroit; W27CQ Houghton; W17CS Marquette.

Minnesota: K25IA Minneapolis; K56HW Rochester; K19BG St. Cloud.

Mississippi: W35BM Biloxi; W56DY Cleveland; W25AD Columbus; W33BH Greenville;

W48DI Greenwood; W30BY Grenada; W36AC McComb; W47CG Meridian; W59DK Natchez; W51CU Pascagoula.

Missouri: K56AU Columbia; K39CP Poplar Bluff; K16FE Rolla; K41FQ Springfield; K49DG Springfield; K22HG St. Charles; K33GU St. Louis.

Montana: K53DW Great Falls; K41CX Helena; K26DD Kalispell; K42EO Missoula.

Nebraska: K58GD Lincoln; K52ES Norfolk.

Nevada: K19CU Carson City; K411O Las Vegas; K39FF Reno.

New Jersey: W60CX Atlantic City.

New Mexico: K36GD Carlsbad; K50IA Roswell.

New York: W52DF Albany; W14AH Binghamton; W47CM Glens Falls; W10BH Jamestown; W22AZ Olean; W51CV Utica.

North Carolina: W16CF Charlotte; W63CW Goldsboro; W35CC Lumberton; W64CN Raleigh; W45CN Rocky Mount; W66BT Statesville; W51CW Wilmington.

North Dakota: K46DY Bismarck; K28EP Dickinson; K56ET Fargo; K49FF Grand Forks; K21GQ Minot; K40DE Williston.

Ohio: W59DL Chillicothe; W61DE Cincinnati; W32AR Lexington; W66CZ Portsmouth; W52DS Youngstown; W16BT Zanesville.

Oklahoma: K44BQ Ardmore; K49GC Lawton.

Oregon: K49FV Roseburg.

Pennsylvania: W41CFA Altoona; W52BO Meadville; W65CG Pittsburgh; W39BT Williamsport.

South Carolina: W19CH Beaufort; W21BX Charleston; W22CJ Jacksonville; W34CQ Myrtle Beach.

South Dakota: K35FJ Aberdeen; K38CQ Huron; K43GX Madison; K33CO Rapid City; K56GF Sioux Falls; K31DP Yankton.

Tennessee: W57CZ Cookeville; W35AH Jackson; W46DC Knoxville; W61DG Morristown; W36AK Nashville.

Texas: K51CK Abilene; K34FM Austin; K26AP Brownwood; K47ED College Station/Brya; K57FC Corpus Christi; K46DL Kingsville; K17BP Palestine; K42DA Paris; K20BW San Antonio; K45FJ San Antonio; K15BV Uvalde.

Utah: K56GR Ogden; K39AK Vernal.

Vermont: W16AL Burlington.

Virginia: W32BA Lynchburg; W49AP Roanoke; W24OI Virginia Beach.

Washington: K23AS Aberdeen; K55EB Spokane; K34EM Wenatchee.

West Virginia: W45BW Parkersburg.

Wisconsin: W49CB Green Bay; W65EE Janesville; W17CF Oshkosh; W16BS Sheboygan; W66DC Waupaca.

Wyoming: K33GI Casper; K35CN Green River/Rock Spr.

Commercial TV Stations:

Alabama: WTJP-DT Gadsden; WTJP-TV Gadsden; WMPV-DT Mobile; WMPV-TV Mobile; WMCF-DT Montgomery; WMCF-TV Montgomery.

Arizona: KPAZ-DT Phoenix; KPAZ-TV Phoenix.

California: KTBN-TV Santa Ana.

Florida: WHFT Miami; WHFT-DT Miami.

Georgia: WELF-DT Dalton; WELF-TV Dalton; WHSG-DT Monroe; WHSG-TV Monroe.

Hawaii: KAAH-DT Honolulu; KAAH-TV Honolulu.

Illinois: WWTO-DT La Salle; WWTO-TV La Salle.

Indiana: WCLJ-DT Bloomington; WCLJ-TV Bloomington; WKOI-DT Richmond; WKOI-TV Richmond.

Mississippi: WBUY-DT Holly Springs; WBUY-TV Holly Springs.

Missouri: KTAJ-DT St. Joseph; KTAJ-TV St. Joseph.

New Jersey: WGTW-DT Burlington; WGTW-TV Burlington.

New Mexico: KNAT-DT Albuquerque; KNAT-TV Albuquerque.

New York: WTBV-DT Poughkeepsie; WTBV-TV Poughkeepsie.

Ohio: WDLI-DT Canton; WDLI-TV Canton.

Oklahoma: KDOR-DT Bartlesville; KDOR-TV Bartlesville; KTBO-DT Oklahoma City; KTBO-TV Oklahoma City.

Tennessee: WPGD-DT Hendersonville; WPGD-TV Hendersonville.

Texas: KDTX-DT Dallas; KDTX-TV Dallas.

Washington: KTBW-DT Tacoma; KTBW-TV Tacoma.

Other Holdings:
TV Translator: Owns TV Translators.

TRIPLETT & ASSOC. INC.

Box 356
Bellefontaine, OH 43311

Phone: 937-593-6591

Officers:
Marc S. Triplett, Pres.

Donna J. Triplett, Secy.-Treas.

LPTV Stations:
Ohio: WDEM-LP Columbus.

TRI-STATE BROADCASTING

LLC

812 E. Beale St.
Kingman, AZ 86401

Phone: 928-753-9100

Fax: 928-753-1978

E-mail: rhart@ctaz.com

LPTV Stations:
Arizona: KKAX-LP Hilltop; K23BJ Lake Havasu City.

TROPIC TOWN

320 N. Main
Tropic, UT 84776

Phone: 435-679-8774

E-mail: mpmauri@compuvision.cc

Officer:
Mauri K. Parsons, Technical Advisor

Ownership: Community owned--Tropic, UT.

LPTV Stations:
Utah: K33HX Tropic & Cannonville.

TRUE NORTH TV 25 LLC

101 W. Main St.
Box 841
Ashland, WI 54806

Phone: 715-682-8811

E-mail: sunnym@hotmail.com

Ownership: Henry C. Martinsen, Owner.

LPTV Stations:
Wisconsin: WAST-LP Ashland.

TTI INC.

5455 Jug Factory Rd.
Box 70937
Tuscaloosa, AL 35407

Phone: 205-342-9948

Fax: 205-366-9480

E-mail: je@wdgm.com

Officers:
James E. Shaw, Pres.

David Baughn, Secy.-Treas.

Represented (legal): Gardner, Carton & Douglas.

LPTV Stations:
Alabama: WJMY-LP Demopolis; WDVZ-CA Greensboro; WVUA-CA Tuscaloosa.

DAVID A. TUCKER

Box 421
Lewiston, ID 83501

Phone: 208-746-0310

Branch Office:
101 Brooks St.
Missoula, MT 59801

Phone: 406-728-0007

Represented (legal): Mitchell, Boyer & Associates PC.

LPTV Stations:
Montana: K50CP Missoula & Lolo.

TUCK PROPERTIES INC.

1850 M. St. NW
Suite 240

Washington, DC 20036

Phone: 202-293-0569

E-mail: lee@s-plaw.com

Officer:
Norwood Orrick, Secy.

Represented (legal): Shainis & Peltzman, Chartered.

LPTV Stations:
Colorado: K14MH Cripple Creek; K59BZ Cripple Creek & Mountain Estates; K30IK Cripple Creek, etc..

Texas: KNAV-LP Waxahachie.

MARCIA T. TURNER

3141 Beach View Court
Las Vegas, NV 89117

Phone: 702-256-8030

E-mail: mtturner@aol.com

LPTV Stations:
Kansas: KLKT-LP Liberal.

Oklahoma: K11VJ Lawton.

TURNPIKE TV

514 Chautauqua St.
Pittsburgh, PA 15214

Phone: 412-322-5526

Officer:
Debra Goodworth, Pres.

LPTV Stations:
Ohio: WVTX-CA Bridgeport.

Pennsylvania: WT00-CA Altoona; W60BL Butler; WMVH-CA Charleroi; W56CG Greensburg;

WKHU-CA Kittanning; WWKH-CA Uniontown.

West Virginia: W57BH Weirton.

TV 21 INC.

201 W. Market St.
Sandusky, OH 44870

Officer:
Robert Stroupe, Chmn. & Chief Financial Officer

Bob Lee, Pres. & Chief Exec. Officer

John McDaniels, Chief Operating Officer

Represented (legal): Walter Wanger.

LPTV Stations:
Ohio: W21BF Fremont.

TV-45 INC.

Box 201
Huxley, IA 50124

Phone: 515-597-3531

Ownership: Douglas Sheldahl, see listing.

LPTV Stations:
Iowa: K56GD Ames; K52GP Council Bluffs;

K54GL Council Bluffs; K29EA Des Moines;

K46EY Des Moines.

Nebraska: K53EY Omaha.

TV-61 SAN DIEGO INC.

1927 5th Ave.
Suite 100

San Diego, CA 92101

LPTV Stations:
California: K61GH National City.

TV 65

1801 W. 17th St.
Pine Bluff, AR 71603

Phone: 870-536-2287

Fax: 870-534-3757

Officers:
W. E. Bobo, Exec. Dir.

Joe Clement, Chief Financial Officer

Ownership: Immanuel Broadcasting Corp..

LPTV Stations:
Arkansas: KIPB-LP Pine Bluff.

TV-67 INC.

3225 W. Elm St.
Lima, OH 45805

Phone: 419-991-8433

Officers:
Robert Heitmeyer, Pres.

Ray Tanner, V.P., Engineering

Dianne Heitmeyer, Secy.-Treas.

Ownership: Gregory Phipps; Raymond A Tanner.

LPTV Stations:
Ohio: WOHL-CA Lima.

UHF-TV INC.

Box 728
Spicer, MN 56288

Phone: 866-214-8214

E-mail: gmgeer@tds.net

Officers:
William C. Marcil, Pres. & Treas.

Charles T. Bohnet, V.P. & Secy.

LPTV Stations:
Minnesota: K14LF Willmar; K17FA Willmar;

K34HO Willmar; K39FE Willmar; K50HZ Willmar.

UINTAH COUNTY

152 East 100 North
Vernal, UT 84078

Phone: 435-781-5361

Officer:
Dave Haslem, Chmn.

LPTV Stations:
Utah: K09CY Vernal, etc.; K11DF Vernal, etc.;

K13HF Vernal, etc..

UMMAT BROADCASTING

CORP. INC.

5521 Soutel Dr.
Box 40181

Jacksonville, FL 32203

Phone: 904-354-8573

LPTV Stations:
Florida: WUBF-LP Jacksonville.

UNA VEZ MAS ARIZONA LLC

8 Cerchio Alto
Henderson, NV 89011

Phone: 702-568-6389

LPTV Stations:
Arizona: KPFD-CA Phoenix; KQBN-LP Phoenix;

KQBN-LP Tucson.

UNA VEZ MAS LLC

703 McKinney Ave.
Suite 240

Dallas, TX 75202

Phone: 214-754-7008

Officer:
Randy Nonberg, Pres.

LPTV Stations:
Arizona: K24EP Prescott; K28FF Prescott.

Florida: WXAX-LP Clearwater.

Louisiana: WTNO-LP New Orleans.

Texas: KTXD-LP Amarillo.

THE UNION MISSION

130 Brooke Ave.
Norfolk, VA 23510-3203

Phone: 757-430-2313

Officers:
Howard R. McPherson, Chmn. & Pres.

James R. Herndon, First V.P.

Murray G. Wade Jr., Second V.P.

S. Paul Hobbs, Secy.
 Harry J. Brown, Treas.
 Ownership: Howard R McPherson; James R Herndon; Murray G Wade Jr.; S. Paul Hobbs; Theodore A Bashford; Harry J Brown.
 LPTV Stations:
 Virginia: WJGN-CA Chesapeake; W51DO Hampton; W05BQ Norfolk.

UNITED COMMUNICATIONS CORP.

715 58th St.
 Kenosha, WI 53141
 Phone: 262-657-1000
 Officers:
 Howard J. Brown, Pres. & Chief Exec. Officer
 Eugene W. Schulte, Sr. V.P. & Secy.-Treas.
 Kenneth L. Dowdell, V.P.
 Ronald J. Montemurro, V.P.
 Ownership: Howard J Brown, 36.05%; Elizabeth K Brown, 9.55%; Eugene W Schulte, 4.11%; other members of the Brown & Schulte families.
 Represented (legal): Wood & Brinton.
 LPTV Stations:
 New York: WNYF-LP Massena; WNYF-LP Watertown.
 Commercial TV Stations:
 Minnesota: KEYC-DT Mankato; KEYC-TV Mankato.
 New York: WWNV-DT Carthage; WWNV-TV Carthage.
 Newspapers:
 Massachusetts: Attleboro Sun Chronicle
 Wisconsin: Kenosha News

UNITED MEDIA ACQUISITIONS LLC

405 Madison Ave.
 Suite 800
 Toledo, OH 43604-1207
 Phone: 419-248-2600
 Officer:
 Robert Robinson, Mgr.
 LPTV Stations:
 Ohio: WCSN-LP Bucyrus.
 Texas: W39BZ Lake City.

UNITED TELEVISION PARTNERS LLC

9706 Carnoustie Rd.
 Perrysburg, OH 43551
 Phone: 419-662-9657
 LPTV Stations:
 Florida: W33CI Lake City.

UNITY BROADCASTING INC.

504 N. 3rd St.
 Box 790
 Booneville, MS 38829-0790
 Phones: 662-728-5359; 662-728-6492
 Fax: 662-728-3530
 E-mail: bill@ubntv.org
 Web site: http://www.ubntv.org
 Officers:
 Bill Lambert, Chmn. & Chief Exec. Officer
 Dora Baker, Secy.-Treas. & Chief Financial Officer
 LPTV Stations:
 Alabama: W46CF Tuscombua.
 Mississippi: W53AF Booneville; W39CD Fulton; W15CG Pontotoc.
 Tennessee: W18BL Adamsville.

UNIVISION COMMUNICATIONS INC.

1999 Avenue of the Stars
 Suite 3050
 Los Angeles, CA 90067

Phone: 310-556-7600
 Officers:
 A. Jerrold Perenchio, Chmn.
 Andrew Hobson, Chief Financial Officer
 George Ray, V.P.-Mktg. & Business Development, Western Region
 Adam Wolf, V.P.-Mktg. & Business Development, Eastern Region
 Robert V. Cahill, V.P. & Secy.

Branch Office:
 605 3rd Ave.
 12th Floor
 New York, NY 10158
 Phone: 212-455-5200

Ownership: A. Jerrold Perenchio, 66.32%; Grupo Televisa SA, 5.34%; Venevision Investments LLC, 3.16%; George Blank; Robert V. Cahill; Harold E. Gaba; Andrew W. Hobson; Alan F. Horn; Emilio Azcarraga Jean; John G. Perenchio; Ray Rodriguez, each with less than 1%.

Represented (legal): Shaw Pittman.

LPTV Stations:
 Arizona: KFPH-CA Phoenix; KTVW-CA Phoenix; K21GC Safford; K48GX Tucson; KFTU-CA Tucson; KUVE-CA Tucson.
 California: KABE-LP Bakersfield; KBTF-CA Bakersfield; KTFB-CA Bakersfield; KTFE-LP Fresno; KEZT-CA Sacramento; K35ER Santa Maria; KDTV-CA Santa Rosa & Petaluma.
 Pennsylvania: WXTV-LP Philadelphia.
 Texas: KDAS-CA Austin; KUVN-CA Fort Worth; KNIC-CA San Antonio.

Commercial TV Stations:
 Arizona: KFTU-TV Douglas; KFPH-TV Flagstaff; KUVE-DT Green Valley; KUVE-TV Green Valley; KTVW-DT Phoenix; KTVW-TV Phoenix.
 California: KUVI-DT Bakersfield; KUVI-TV Bakersfield; KFTV Hanford; KFTV-DT Hanford; KMEX-DT Los Angeles; KMEX-TV Los Angeles; KUVS-DT Modesto; KUVS-TV Modesto; KFTR-TV Ontario; KTFE-DT Porterville; KTFE-TV Porterville; KDTV San Francisco; KDTV-DT San Francisco; KTFK-DT Stockton; KTFK-TV Stockton; KFSF-DT Vallejo; KFSF-TV Vallejo.
 Florida: WAMI-DT Hollywood; WAMI-TV Hollywood; WOTF-DT Melbourne; WOTF-TV Melbourne; WLTV Miami; WLTV-DT Miami; WFTT-DT Tampa; WFTT-TV Tampa.
 Georgia: WUVG-DT Athens; WUVG-TV Atlanta.
 Illinois: WXFT-DT Aurora; WXFT-TV Aurora; WGBD-DT Joliet; WGBD-TV Joliet.
 Massachusetts: WUTF-DT Marlborough; WUTF-TV Marlborough.
 New Jersey: WFUT-DT Newark; WFUT-TV Newark; WXTV Paterson; WXTV-DT Paterson; WUVP-DT Vineland; WUVP-TV Vineland.
 New Mexico: KTFQ-TV Albuquerque.
 New York: WFTY-DT Smithtown; WFTY-TV Smithtown.
 North Carolina: WUVC-DT Fayetteville; WUVC-TV Fayetteville.
 Ohio: WQHS-DT Cleveland; WQHS-TV Cleveland.
 Puerto Rico: WLII Caguas; WLII-DT Caguas; WSUR-DT Ponce; WSUR-TV Ponce.
 Texas: KFTH-DT Alvin; KFTH-TV Alvin; KUVN-DT Garland; KUVN-TV Garland; KSTR-DT Irving; KSTR-TV Irving; KAKW-DT Killeen; KAKW-TV Killeen; KXLN-DT Rosenberg; KXLN-TV Rosenberg; KWEX-DT San Antonio; KWEX-TV San Antonio.

Utah: KUTH Provo.
 Virginia: WFDC-DT Arlington; WFDC-TV Arlington.

UPPER COLUMBIA MEDIA ASSN.

Box 19039
 Spokane, WA 99219
 Phone: 509-747-1999
 Officer:
 Max Torkelsen II, Pres.

LPTV Stations:
 Washington: K49EV Clarkston.

UPPER GULF COAST LLC

1106 Concho Dr.
 Corpus Christi, TX 78407
 Phone: 361-289-0125
 LPTV Stations:
 Alabama: WRBM-LP Prichard.
 Florida: WRBD-LP Pensacola.

U.S. INTERACTIVE LLC

Box 3041
 Jena, LA 71342
 Phone: 318-992-7766
 LPTV Stations:
 Arkansas: KLRA-LP Little Rock.
 Florida: W22CL Fort Myers; WWRJ-LP Jacksonville.
 Tennessee: WIIW-LP Nashville.

U. OF UTAH

101 Wasatch Dr.
 Salt Lake City, UT 84112
 Phone: 801-581-7777
 Fax: 801-585-5096
 Ownership: Public educational institution.
 Represented (legal): Jones, Waldo, Holbrook & McDonough PC.
 LPTV Stations:
 Utah: K38IN Alton & Kane County (rural); K15GN Bullfrog; K41GH Delta; K24FD Garfield (rural); K22FT Garfield County (rural); K36FW Garfield County (rural); K33FX Heber; K21GW Hurricane, Leeds, etc.; K50GD Long Valley Junction; K27HR Manti & Ephraim; K46FX Marysvale; K48GS Marysvale; K27GA Morgan, Milton & Mountain Gree; K15GQ Orangeville; K38HO Rockville & Springda; K22DM Summit County (rural areas); K47HB Summit County; K20EF Tooele; K64FZ Tooele.
 ETV Stations:
 Utah: KUEN Ogden; KUEN-DT Ogden; KUES-DT Richfield; KUED Salt Lake City; KUED-DT Salt Lake City; KUEW-DT St. George.
 Other Holdings:
 Television holdings: Application for Ch. 12, Logan, UT.

THE VACATION CHANNEL

282 Wintergreen Rd.
 Branson, MO 65616
 Phone: 417-334-1200
 LPTV Stations:
 Missouri: KBNS-CA Branson.

VALLEY COUNTY TV DISTRICT NO. 1

501 Court Square
 Box 2
 Glasgow, MT 59230
 Phone: 406-228-8221
 Officers:
 George Kolstad, Chmn.
 Terry Lightizer, Secy.
 LPTV Stations:
 Montana: K14AR Glasgow; K16AZ Glasgow; K18BN Glasgow; K39GF Glasgow.

VALUEVISION MEDIA INC.

6740 Shady Oak Rd.
 Eden Prairie, MN 55344-3433
 Phone: 952-943-6117
 Officers:
 Gene McCaffery, Pres. & Chief Exec. Officer
 Richard Barnes, Chief Operating & Financial Officer
 Robert Manning, V.P., Cable Affiliations

Ownership: General Electric Co., 38.6%; National Broadcasting Co. Inc., 38.6%; remainder publicly held.
 LPTV Stations:
 Ohio: WCDN-LP Cleveland.
 Other Holdings:
 Broadcast Holdings: Norwell Television LLC
 Licensee of WWDP, Norwell, MA.

PETER B. VAN DE SANDE

2767 S. Parker Rd.
 Suite 307
 Aurora, CO 80014
 LPTV Stations:
 Colorado: KDEO-LP Aurora.

MIKE VELDMAN

1501 N. High Tower
 Stillwater, OK 74075
 LPTV Stations:
 Oklahoma: KOKM-LP Stillwater.

JOSE JULIO MARTINEZ VELILLA

Box 1413
 Isabel Segunda, PR 00765
 Phone: 787-741-2828
 Fax: 787-741-2222
 LPTV Stations:
 Puerto Rico: WVQS-LP Vieques.

VENTANA TELEVISION INC.

1031 E. Mountain Dr.
 Santa Barbara, CA 93108
 Phone: 805-969-6664
 LPTV Stations:
 Alabama: W34BI Birmingham; W52BF Mobile.
 Arizona: K21CX Tucson.
 Florida: W54CS Jacksonville; W19CO Pensacola; W33CC St. Petersburg.
 Georgia: W24AL Atlanta.
 Illinois: W32CM Champaign; W33AY Springfield.
 Iowa: K41DD Des Moines.
 Louisiana: K66FW New Orleans; K67FB Shreveport; K67FD Shreveport.
 Minnesota: K67HG Minneapolis.
 Missouri: K26CR Kansas City; K38HD St. Louis.
 New York: W60AI New York.
 North Carolina: W58CD Raleigh.
 Ohio: W43BZ Columbus; W64BM Toledo.
 Oklahoma: K39CW Tulsa.
 Tennessee: W56CM Knoxville.
 Virginia: W56CS Portsmouth; W34CU Roanoke.
 Washington: K14IF Spokane.
 West Virginia: W14CU Huntington.

VENTURE MEDIA GROUP LLC

Box 1507
 Stillwater, OK 74076
 Ownership: Trace Morgan, Chmn..
 LPTV Stations:
 Oklahoma: KWEM-LP Stillwater.

VENTURE TECHNOLOGIES GROUP LLC

5670 Wilshire Blvd.
 Suite 1300
 Los Angeles, CA 90036
 Phone: 323-965-5400
 Fax: 323-965-5411
 E-mail: btemple@loop.com
 Officers:
 Lawrence J. Rogow, Chmn.
 Garry Spire, Chief Exec. Officer
 Paul H. Koplin, Pres.
 Ownership: Lawrence J Rogow, 47%; Garry Spire, 47%; Paul H. Koplin, 6%.
 LPTV Stations:
 Arizona: KWTA-LP Tucson.

Low Power TV/Translator Owners

California: KHTV-LP Inland Empire; KNET-LP Los Angeles; KNLA-LP Los Angeles; KSPV-LP San Fernando Valley.
Connecticut: WHCT-LP Hartford.
Indiana: W27CT Columbia.
Iowa: WBOD-LP Davenport.
New York: WNYA-CA Easton, etc..
Ohio: WXOX-LP Cleveland.
Pennsylvania: WBPA-LP Pittsburgh.

Commercial TV Stations:
Arizona: KPHZ Holbrook.
Illinois: WAOE Peoria; WAOE-DT Peoria.
Massachusetts: WNYA Pittsfield; WNYA-DT Pittsfield.
Michigan: WHTV Jackson.
Washington: KBCB Bellingham; KBCB-DT Bellingham.

VERDI TV TAX DISTRICT

Box 221
Verdi, NV 89439
Phone: 775-345-0202
LPTV Stations:
Nevada: K30HY Verdi.

VERNON VAN WINKLE

890 S. Higley Dr.
Pahrump, NV 89048
Phone: 775-727-9400
Fax: 775-727-8750
E-mail: videovern@kpvpm.tv
LPTV Stations:
Nevada: K41CQ Pahrump.

VIACOM INC.

1515 Broadway
New York, NY 10036
Phone: 212-258-6000
Officers:
Sumner M. Redstone, Chmn. & Chief Exec. Officer
Tom Freston, Co-Pres. & Chief Operating Officer
Leslie Moonves, Co-Pres. & Chief Operating Officer
Philippe P. Dauman, Exec. V.P., Secy., Chief Admin. Officer & Gen. Counsel
Michael J. Dolan, Exec. V.P. & Chief Financial Officer
Ray Rajewski, Exec. V.P.
Thomas E. Dooley, Exec. V.P., Finance, Corporate Development & Communications
Dennis Swanson, Exec. V.P.
Carl Folta, Exec. V.P., Corporate Relations
William A. Roskin, Exec. V.P., Human Resources & Administration
Martin M. Shea, Exec. V.P., Investor Relations
Fred Reynolds, Pres., Viacom Television Stations Group
Julio Marengi, Pres., Television Station Sales Group
Martin Franks, Sr. V.P., Viacom & Exec. V.P., CBS TV
Vaughn A. Clarke, Sr. V.P. & Treas.
Michael D. Fricklas, Sr. V.P., Deputy Gen. Counsel & Asst. Secy.
Rudolph L. Hertlein, Sr. V.P.
Patti Cohen, V.P., Research, Viacom Television Stations Group
Jay Kusher, V.P. & Gen. Tax Counsel
Susan Gordon, V.P., Controller & Chief Accounting Officer
Matt Knight, V.P., Finance & Planning
Tom Zappala, V.P., Programming
Susan French, Controller

Branch Office:
Paramount Stations Group Inc.
5555 Melrose Ave.
Los Angeles, CA 90038
Phone: 323-956-8100
Fax: 323-862-0121

Ownership: NAIRI Inc., 69.5% voting stock; remainder publicly held.; NI ownership.; National Amusements Inc.; NAI ownership.; The Sumner M. Redstone Trust, 66.7%; Brent D. Redstone, 16.7%; Shari Redstone, 16.7%.

LPTV Stations:
California: K08MX Indio.
Florida: WTCN-CA Palm Beach; W23CN Sebring; WWHB-CA Stuart.
Utah: K53CF Aurora; K31FG Delta-Millard County; K43AE Myton/Duchesne Count.

Commercial TV Stations:
California: KCAL-DT Los Angeles; KCAL-TV Los Angeles; KCBS-DT Los Angeles; KCBS-TV Los Angeles; KMAX-DT Sacramento; KMAX-TV Sacramento; KBHK-DT San Francisco; KBHK-TV San Francisco; KPIX-DT San Francisco; KPIX-TV San Francisco; KOVR Stockton; KOVR-DT Stockton.

Colorado: KCNC-DT Denver; KCNC-TV Denver.
Florida: WTVX Fort Pierce; WTVX-DT Fort Pierce; WBFS-DT Miami; WBFS-TV Miami; WFOR-DT Miami; WFOR-TV Miami; WTOG St. Petersburg; WTOG-DT St. Petersburg.

Georgia: WUPA Atlanta; WUPA-DT Atlanta.
Illinois: WBBM-DT Chicago; WBBM-TV Chicago.
Louisiana: WUPL Slidell; WUPL-DT Slidell.
Maryland: WJZ-DT Baltimore; WJZ-TV Baltimore.
Massachusetts: WBZ-DT Boston; WBZ-TV Boston; WSBK-DT Boston; WSBK-TV Boston; WLWC New Bedford.

Michigan: WKBD Detroit; WKBD-DT Detroit; WWJ-DT Detroit; WWJ-TV Detroit; WJMN-DT Escanaba; WJMN-TV Escanaba.

Minnesota: KCCO-DT Alexandria; KCCO-TV Alexandria; WCCO-DT Minneapolis; WCCO-TV Minneapolis; KCCW-DT Walker; KCCW-TV Walker.

New York: WCBS-DT New York; WCBS-TV New York.

Oklahoma: KAUT-TV Oklahoma City.
Pennsylvania: WNPA Jeannette; KYW-DT Philadelphia; KYW-TV Philadelphia; WPSG Philadelphia; WPSG-DT Philadelphia; KDKA-DT Pittsburgh; KDKA-TV Pittsburgh.

Texas: KEYE-DT Austin; KEYE-TV Austin; KTVT Fort Worth; KTVT-DT Fort Worth; KTXA Fort Worth; KTXA-DT Fort Worth.

Utah: KUTV Salt Lake City; KUTV-DT Salt Lake City; KUSG St. George; KUSG-DT St. George.

Virginia: WGNT Portsmouth; WGNT-DT Portsmouth.
Washington: KSTW Tacoma; KSTW-DT Tacoma.
Wisconsin: WFRV-DT Green Bay; WFRV-TV Green Bay.

Other Holdings:
Broadcast holdings: Paramount Network, see listing; Valley Television LLC, see listing; BET Holdings II

Production: Paramount Studios; Spelling Entertainment Group (80%)

Publishing holdings: MacMillan Publishing; Prentice Hall; Simon & Schuster Publishing
Retail operation: Blockbuster Video
Satellite programming: Showtime; Comedy Central; Flix; MTV; Nick-at-Nite; portion of The Sundance Channel; The Movie Channel; TV Land; VH1; Nickelodeon.

V.I. CHRISTIAN MINISTRIES INC.

105 Bolongo Bay
St. Thomas, VI 00802
Phone: 304-774-4904
Officers:
Adelle Brown, Pres.
Adelle Brown, Pres.
LPTV Stations:
Virgin Islands: WMNS-LP Charlotte Amalie.

VICTORY CENTER INC.

5th & Quinn
Box 14
Guymon, OK 73952

Phone: 405-338-5616
Fax: 405-338-2575

Officer:
Charles Mendenhall, Pres.
Ownership: Non-profit corp.--Guymon, OK.
Represented (legal): Midlen & Guillot Chartered.
LPTV Stations:
Oklahoma: K53BE Guymon.

VICTORY CHRISTIAN CENTER INC.

Box 16408
Charlotte, NC 28224
Phone: 704-393-1540
Fax: 704-393-1527
Officers:
Robyn Gool, Pres.
Wayne Hammond, Chief Exec. Officer
LPTV Stations:
North Carolina: WGTB-LP Charlotte.
Other Holdings:
Radio.

VICTORY COMMUNICATIONS INC.

Box 177
Centerton, AR 72719
Phone: 501-795-4057
Officers:
Edward E. Hollowell, Chmn.
Nancy H. Duke, Secy.
Bruce W. Johnson, Treas.
Ownership: Non-profit corp.--Centerton, AR.
LPTV Stations:
Arkansas: K45EI Bentonville & Rogers.

VICTORY TELEVISION INC.

3285 Windgate Dr.
Buford, GA 30519
Phone: 678-714-2471
Ownership: William Greene, Pres..
LPTV Stations:
Delaware: W68DR Rehoboth Beach.

VICTORY TRAINING SCHOOL CORP.

RR 11
Box 381
Keavy, KY 40737
Phones: 606-528-8604; 606-528-4671
Fax: 606-528-8704
Ownership: Charles Sivley; Brenda Sivley.
LPTV Stations:
Kentucky: WVTN-LP Corbin.

THE VIDEOHOUSE INC.

975 Greentree Rd.
Pittsburgh, PA 15220
Phone: 412-921-7577
Fax: 412-921-6937
Ownership: Ronald J. Bruno, Pres..
LPTV Stations:
Pennsylvania: W61CC Pittsburgh.

VIDEO VOICE INC.

123 E. 54th St.
Suite 5G
New York, NY 10022-4506
Phone: 212-935-4613
Officers:
Gregory F. Schimizzi, Chmn. & Chief Operating Officer
Ernest J. Schimizzi, Pres., Chief Exec. & Financial Officer
Represented (legal): Cohn & Marks.

LPTV Stations:
New York: WVVH-LP Southampton.

VILLAREAL BROADCASTING

Box 1975
San Benito, TX 78586
LPTV Stations:
Texas: K55HV Del Rio.

VIRGIN ISLANDS TELECOMMUNICATIONS VENTURES LLC

2099 Pennsylvania Ave. NW
Suite 1000
Washington, DC 20006
LPTV Stations:
Virgin Islands: WBIV-LP Charlotte Amalie.

VISION BROADCASTING NETWORK

1017 New York Ave.
Alamogordo, NM 88310
Phone: 505-437-1919
Fax: 505-437-5353
Officers:
Bill Oechsner, Chmn.
Pete Warren, Pres.
Jim Forney, V.P.
Jack Brock, Chief Financial Officer
LPTV Stations:
New Mexico: KVBA-LP Alamogordo.

VISION 3 BROADCASTING INC.

Suite 200
1300 Putney Rd.
Brattleboro, VT 05301-9063
Phone: 802-258-2200
LPTV Stations:
Vermont: WVBK-CA Manchester.

B. N. VISWANATH

86-94 Palermo St.
Holliswood, NY 11423
Phone: 718-479-9411
LPTV Stations:
Virginia: W30BV Norfolk.

DEEPAK VISWANATH

Box 286
East Elmhurst, NY 11369
Phone: 718-774-6869
LPTV Stations:
Florida: W45BZ Jacksonville; W67DL Jacksonville; W35BN Tallahassee.
New Jersey: WDVBC-CA Edison.
Vermont: W51CB Burlington.
Other Holdings:
Program source: The Indian Channel.

DILIP B. VISWANATH

8694 Palermo St.
Holliswood, NY 11423
Phone: 718-479-9411
LPTV Stations:
Texas: KLEG-LP Dallas.

V-1 PRODUCTIONS INC.

1082 12th St.
Vero Beach, FL 32960
Phone: 772-978-0023
Fax: 772-978-0053
E-mail: wvcitv10@bellsouth.net
Officers:
Jose Guerra, Pres & G.M.
Maria Guerra, V.P. & Station Mgr.
Patricia Davis, Asst. Gen. Mgr.

LPTV Stations:
Florida: WWCI-CA Vero Beach.

VSS CATHOLIC COMMUNICATIONS

5829 N. 60th St.
Omaha, NE 68014
Phone: 402-571-0200
LPTV Stations:
Nebraska: KVSS-LP Omaha.

WABASH COMMUNICATIONS INC.

606 Market St.
Mount Carmel, IL 62863
Phone: 618-262-4102
Fax: 618-262-4103
Officers:
Kevin C. Williams, Pres.
Michael S. Bever, Chief Exec. Officer
Scott R. McCallen, Chief Operating Officer
LPTV Stations:
Illinois: WCJT-LP Mount Carmel.
Other Holdings:
Radio.

WACN INC.

511 W. 19th St.
Jasper, AL 35501
Phone: 205-387-8320
Fax: 205-384-0408
Officers:
T. O. Combs, Chmn.
Matthew Combs, Pres.
Linda C. Combs, Secy.-Treas.
Ownership: Tommy Combs.
LPTV Stations:
Alabama: W55BJ Jasper.

WAITT BROADCASTING INC.

1650 Famam St.
Omaha, NE 68102-2186
Phone: 402-346-6000
Officers:
Norman W. Waitt Jr., Chmn.
Steven W. Seline, Vice Chmn.
Michael J. Delich, Pres.
Ownership: Norman W. Waitt Jr..
LPTV Stations:
Iowa: K55FL Spencer; K40CO Storm Lake.
Commercial TV Stations:
Iowa: KMEG Sioux City; KMEG-DT Sioux City.
Other Holdings:
Radio.

WALKER RIVER PAIUTE TRIBE

Walker River Reservation
Schurz, NV 89427
Phone: 702-773-2306
Fax: 702-773-2585
Officers:
Harold Miller, Chmn.
Anita M. Collins, Chief Exec. Officer
LeRoy Hicks, V.P.
Patricia Hicks, Secy.
Lou Lockwood, Treas.
Janet Thom, Chief Financial Officer
LPTV Stations:
Nevada: K32CQ Schurz; K46CC Schurz.

WARWICK COMMUNICATIONS INC.

910 Travis St.
No. 2030
Houston, TX 77002
Phone: 903-236-0051

Fax: 903-659-2073
Officers:
Edward C. Stanton III, Pres.
Mark McKay, V.P. & Gen. Mgr.
Louis K. Adler, Secy.-Treas.
Branch Office:
109 W. Front St.
Tyler, TX 75702
Phone: 903-533-0051
Ownership: White Knight Broadcasting, , see listing.
Represented (legal): Mayor, Day, Caldwell & Keeton; Fletcher, Heald & Hildreth PLC.
LPTV Stations:
Texas: KLPN-LP Longview.

BILLY RAY WASHINGTON

1214 W. Golden Rd.
Box 366
Tifton, GA 31794
Phone: 229-386-8642
LPTV Stations:
Georgia: W62DE Tifton.

WASHINGTON COUNTY TELEVISION INC.

305 N. Pine St.
Box 186
Nowata, OK 74048
LPTV Stations:
Oklahoma: K66EK Bartlesville & Dewey.

WASHINGTON STATE U.

Murrow Communications Center
Pullman, WA 99164-2530
Phone: 509-335-6588
Fax: 509-335-3772
Officer:
Kenneth Alhadeff, Pres., Board of Regents
Branch Office:
2710 University Dr.
Richland, WA 99352-1671
Phone: 509-372-7000
Ownership: Public educational institution.
Represented (legal): Dow, Lohnes & Albertson PLLC.
LPTV Stations:
Idaho: K15CH Lewiston.
ETV Stations:
Washington: KWSU-TV Pullman; KTNW Richland; KTNW-DT Richland.
Other Holdings:
Broadcast holdings: Washington Higher Education Telecommunication System, statewide interactive instructional video system.

WATCH TV INC.

1628 N.W. Everett St.
Portland, OR 97209
Phone: 503-241-2411
Fax: 503-226-3557
E-mail: sahwtv@comcast.net
Officers:
Gregory J. Herman, Pres. & General Manager
Steven A. Hale, Station Manager
Ownership: Gregory J. Herman.
LPTV Stations:
Oregon: K20DT Portland; K25FG Portland; K25GA Portland; K28FP Portland; K28GG Portland; K39DP Portland; K39EF Portland; K49DM Portland; KABH-CA Portland; KKEI-CA Portland; KORK-CA Portland; KORS-CA Portland; KORY-CA Portland; KOXI-CA Portland; KOXO-CA Portland; KWWA-CA Portland.

Washington: KVVK-CA Kennewick, Richland; KORX-CA Walla Walla; KKFQ-CA Yakima

VERNON WATSON

3101 North R St.
c/o WBQP-TV
Pensacola, FL 32505
Phone: 850-433-1210
Fax: 850-433-2537
Represented (legal): Louis Ray.
LPTV Stations:
Florida: WBQP-CA Pensacola.

WAUBONSEE COMMUNITY COLLEGE

6213 Middleton Springs Dr.
Communications Technology Inc.
Middleton, WI 53562
LPTV Stations:
Illinois: W54BE Sugar Grove.

WAUKESHA TOWER ASSOC.

11950 W. Lake Park Dr.
Milwaukee, WI 53224
Phone: 414-359-1800
Fax: 414-359-9075
Ownership: Robert J. Von Bereghy; Martin T. Franke; Maurice S. Meyers.
LPTV Stations:
Wisconsin: WTAS-LP Waukesha.

WAYNE COUNTY

18 S. Main
Loa, UT 84747
Phone: 435-836-2765
LPTV Stations:
Utah: K12PX Fremont.

WBGT LLC

Suite 1100
1500 K St. NW
Washington, DC 20005
Phone: 202-842-8843
LPTV Stations:
New York: WBGT-LP Rochester; W26BZ Victor.

WDIG LLC

211 S. Monroe St.
Dublin, GA 31021
Phone: 478-272-4444
E-mail: wdig@nlamerica.com
Officers:
Jimmy Allgood, Pres.
Mike Cauley, Secy.

Ownership: Jimmy Allgood, 12.5%; Mike Cauley, 12.5%; Louie Curry, 12.5%; Doyle Dominy, 12.5%; Kip Dominy, 12.5%; James Hilburn, 12.5%; Johnny Payne, 12.5%; Bob Walker, 12.5%.

LPTV Stations:
Georgia: W35BB Dublin.

WEIGEL BROADCASTING CO.

26 N. Halsted
Chicago, IL 60661
Phone: 312-705-2600
Fax: 312-705-2656
Officers:
Howard Shapiro, Chmn.
Norman H. Shapiro, Pres.
Neal Sabin, Exec. V.P.
William J. Lyall, Controller
Ownership: Howard Shapiro, 67.56%.
Represented (legal): Cohn & Marks.
LPTV Stations:
Illinois: WFBT-CA Chicago; WWME-CA Chicago; WFBN-LP Rockford.

Indiana: WAAT-LP South Bend; WBND-LP South Bend; WMWB-LP South Bend.
Michigan: WYGN-LP Berrien Springs.
Wisconsin: WYTU-LP Milwaukee; WMLW-LP Milwaukee, Menomonee.
Commercial TV Stations:
Illinois: WCIU-DT Chicago; WCIU-TV Chicago.
Wisconsin: WDJT-DT Milwaukee; WDJT-TV Milwaukee.

DAVID WELCH

5917 N. Isabell
Peoria, IL 61614
Phone: 309-655-5418
LPTV Stations:
New York: W14BU Massena.

WELLSPRINGS BEAUMONT TELEVISION INC.

Box 7519
Santa Monica, CA 90406
Phone: 310-394-7761
LPTV Stations:
Texas: KEBQ-LP Beaumont-Orange.

WESCOAST BROADCASTING CO.

32 N. Mission St.
Wenatchee, WA 98801
Phone: 509-663-5121
Fax: 509-664-6977
Officer:
Jim Wallace, Jr., Pres.
Represented (legal): Davis Wright Tremaine LLP.
LPTV Stations:
Washington: K14BF Wenatchee.

WEST CENTRAL MINNESOTA ETV CORP.

120 W. Schlieman
Appleton, MN 56208
Phone: 320-289-2622
Fax: 320-289-2634
Officers:
Phyllis Hegland, Chmn.
Suzanne Christopher, Chief Financial Officer
Ownership: Non-profit corp.--Appleton, MN.
LPTV Stations:
Minnesota: K49FA Fergus Falls.
ETV Stations:
Minnesota: KWCM-TV Appleton; KSMN Worthington.

WEST VIRGINIA EDUCATIONAL BROADCASTING AUTHORITY

600 Capitol St.
Charleston, WV 25301
Phone: 304-295-6511
Fax: 304-293-2642
Ownership: State of West Virginia.
Represented (legal): Blair, Joyce & Silva.
LPTV Stations:
West Virginia: W57AG Parkersburg; W69AC Romney.
ETV Stations:
West Virginia: WSWP-TV Grandview; WPBY-DT Huntington; WPBY-TV Huntington; WNPB-DT Morgantown; WNPB-TV Morgantown.
Other Holdings:
Radio.

WFXV-TV INC.

One Broadcast Center
Piano, IL 60545
Phone: 630-552-1000
Officer:

Low Power TV/Translator Owners

Larry W. Nelson, Pres.
LPTV Stations:
Illinois: W24AJ Aurora.
Other Holdings:
Radio.

WHISPER BROADCASTING CO.

RR 3, SR26
Box 40
Dagsboro, DE 19939
LPTV Stations:
Alabama: W08DC Elsanor.

WHITE EAGLE PARTNERSHIP

505 King St.
Suite 221
La Crosse, WI 54601
Phone: 608-784-0876
Fax: 608-784-1138
Ownership: Eleanor St. John, Managing Partner, 66.67%; Richard T. Wilson, 33.33%.
LPTV Stations:
Minnesota: KQEG-CA La Crescent.
Wisconsin: W45CF Elk Mound.
Other Holdings:
Radio.

GARY WHITE

Box 515
Lebanon, KY 40033
Phone: 270-692-0237
Fax: 270-692-6915
LPTV Stations:
Kentucky: W06AY Lebanon.

WHITEHALL LOW POWER TV INC.

Box 487
Whitehall, MT 59759
LPTV Stations:
Montana: K52CE Whitehall.

WHITE KNIGHT HOLDINGS INC.

700 St. John St.
Suite 301
Lafayette, LA 70501
Phone: 318-237-9965
Officers:
Sheldon H. Galloway, Pres.
Chris A. Verret, Secy.
John B. Redd III, Treas.
Ownership: Sheldon H. Galloway.
Represented (legal): Fletcher, Heald & Hildreth PLC.
LPTV Stations:
Texas: KFXL-LP Lufkin; KTPN-LP Tyler.
Commercial TV Stations:
Louisiana: WVLA Baton Rouge; WVLA-DT Baton Rouge; KSHV Shreveport; KSHV-DT Shreveport.
Mississippi: WNTZ Natchez; WNTZ-DT Natchez.
Texas: KFXK Longview; KFXK-DT Longview.
Other Holdings:
Broadcast holdings: See Warwick Communications..

WHITE PINE TELEVISION DISTRICT NO. 1

Box 704
Ely, NV 89301
Officer:
R. E. Swain, Chmn.
LPTV Stations:
Nevada: K14AL Ely; K24GY Ely; K28HY Ely; K28IZ Ely; K47HV Lund & Preston; K50IY

Murray Canyon, etc.; K10KL Steptoe/Ruby Valley; K12KO Steptoe/Ruby Valley.

REBECCA L. WHITE

3191 Marlin Rd.
Box 385
Salem, IN 47167
Phones: 812-883-3401; 812-883-5750
Fax: 812-883-2797
Represented (legal): Baraff, Koerner & Olender PC.
LPTV Stations:
Indiana: WHAN-LP Salem.
Other Holdings:
Radio.

WILDWOOD FIVE TELEVISION

Box 105
Cape May, NJ 08204
Phone: 215-483-0336
Fax: 215-465-1378
Officers:
Ronald Joseph Caponigro, Pres. & Chief Exec. Officer
Joseph M. Vitale, Chief Operating Officer & V.P., Programming
Ownership: Ronald J. Caponigro; Joseph M. Vitale.
LPTV Stations:
New Jersey: W05AX Cape May.

WILLIAM EARL MORGAN

403 W. Calhoun St.
Bruce, MS 38915-0580
Phone: 662-983-2801
E-mail: tv7@tycom.net
LPTV Stations:
Mississippi: W34BJ Calhoun City.

WILLMAR ASSEMBLY OF GOD CHURCH

3023 15th St. SW
Willmar, MN 56201
Phone: 612-235-2200
Fax: 612-235-3837
Officer:
Dale Lindquist, Chief Operating Officer
LPTV Stations:
Minnesota: K27CK Willmar.

JAMES WILSON III

805 N. Oates St.
Suite 13
Dothan, AL 36303
Phone: 205-671-1753
LPTV Stations:
Alabama: WJN-LP Dothan.

WIRELESS ACCESS LLC

55 Swart St.
Margaretville, NY 12455
Phone: 914-586-3311
LPTV Stations:
Montana: K44GE Helena.
New York: WVBG-LP Greenwich.

WISCONSIN EDUCATIONAL COMMUNICATIONS BOARD

3319 W. Beltline Hwy.
Madison, WI 53713-4296
Phone: 608-264-9600
Fax: 608-264-9622
Officers:
Thomas L. Fletemeyer, Chief Exec. & Operating Officer
Ted Tobie, Chief Financial Officer
Ownership: State of Wisconsin.

LPTV Stations:
Wisconsin: W48DM Coloma; W45CD Fence; W24CL Grantsburg; W18CU Sister Bay.

ETV Stations:
Wisconsin: WPNE Green Bay; WPNE-DT Green Bay; WHLA-DT La Crosse; WHLA-TV La Crosse; WHWC-DT Menomonie; WLEF-DT Park Falls; WHRM-DT Wausau.

WITF INC.

1982 Locust Lane
Harrisburg, PA 17109
Phone: 717-236-6000
Fax: 717-236-4628
Officers:
Bruce Bartels, Chmn.
Gregory C. Poland, Chief Financial Officer
Represented (legal): Dow, Lohnes & Albertson PLLC.
LPTV Stations:
Pennsylvania: W24CS Reading.
ETV Stations:
Pennsylvania: WITF-DT Harrisburg; WITF-TV Harrisburg.
Other Holdings:
Broadcast holdings: Owns ITFS Magazine: *Central P*Magazine
Radio Network: Owner of Radio Pennsylvania news network.

W. RUSSELL WITHERS JR.

Box 1508
Mount Vernon, IL 62864
Represented (legal): Cordon & Kelly.
LPTV Stations:
Colorado: K02GJ Cedaredge & Delta.
Commercial TV Stations:
Michigan: WDHS Iron Mountain; WDHS-DT Iron Mountain.
West Virginia: WDTV Weston; WDTV-DT Weston.
Other Holdings:
Radio.

WLNY-TV INC.

270 S. Service Rd.
Suite 55
Melville, NY 11747
Phone: 631-777-8855
Fax: 631-777-8180
Officers:
Michael C. Pascucci, Pres.
Marvin Chauvin, Chief Exec. Officer
Christopher S. Pascucci, V.P. & Asst. Secy.
Ownership: Michael C. Pascucci; Jocelyn Pascucci, trustees, jointly, 44.57%; Christopher S. Pascucci, 26.81%; Michael A. Pascucci, 3.69%; Dawn Pascucci, 3.69%; Ralph P. Pascucci, 3.69%; Michael C. Pascucci, 0.72%.
Represented (legal): Cohn & Marks.
LPTV Stations:
Connecticut: W27CD Stamford.
New Jersey: W54CZ Morristown.
Commercial TV Stations:
New York: WLNY Riverhead; WLNY-DT Riverhead.

WMOR-TV CO.

Box 1800
Raleigh, NC 27602
Phone: 919-839-0300
Officer:
David J. Barrett, Pres.
Represented (legal): Brooks, Pierce, McLendon, Humphrey & Leonard.

LPTV Stations:
Florida: W18DB Port Richey.

WMTY INC.

Box 3212
Jasper, AL 35502
Phone: 205-921-4044
LPTV Stations:
Alabama: W46DF Hamilton; W23AK Jasper.

WOLF POINT TV DISTRICT

139 E. Johnson St.
Wolf Point, MT 59201
Phone: 406-653-1427
LPTV Stations:
Montana: K25HO Wolf Point.

WOODWARD BROADCASTING INC.

One Shackelford Dr.
No. 400
Little Rock, AR 72211
Phone: 501-221-0400
Officer:
Larry E. Morton, Pres.
Ownership: Larry E. Morton; Gregory W. Fess; Max W. Hooper, governing board.
LPTV Stations:
Oklahoma: KUOK-CA Norman-Moore.

WORD OF GOD FELLOWSHIP INC.

P.O. Box 612066
Dallas, TX 75261
Phone: 817-858-9955
Fax: 817-571-7458
E-mail: marcus.lamb@daystar.com
Officers:
Marcus D. Lamb, Pres.
Joni T. Lamb, Secy.
Ownership: Marcus D. Lamb, Pres., 25%; Jimmie F. Lamb, V.P., 25%; Joni T. Lamb, Secy., 25%; John T. Calender, Dir., 25%.
LPTV Stations:
Alabama: WBUN-CA Birmingham.
California: KRJR-LP Sacramento.
District of Columbia: WDDN-LP Washington.
Florida: WSVT-LP Bradenton; WDTO-LP Haines City.
Georgia: W07CP Columbus; WDTA-LP Fayetteville; WDMA-CA Macon.
Hawaii: KAUI-LP Wailuku.
Maine: WLLB-LP Portland.
Minnesota: WDMI-LP Minneapolis.
Missouri: KDSI-CA Carthage; KCDN-LP Kansas City; KDTL-LP St. Louis; KUMO-LP St. Louis.
New York: WDTB-LP Hamburg.
North Carolina: WACN-LP Apex; W25BR Charlotte; WWIW-LP Raleigh.
Ohio: WCLL-CA Columbus.
Pennsylvania: WELL-CA Willow Grove.
Tennessee: WDTT-LP Lenoir City; WJRJ-CA Memphis.
Texas: KADT-CA Killeen; KQVE-LP La Vernia; KDTS-LP Stockton.
Virginia: WRID-LP Richmond.
Wyoming: K43EM Cheyenne.
Commercial TV Stations:
Illinois: WPXS Mount Vernon.
ETV Stations:
Colorado: KRMT Denver.
Texas: KLTJ Galveston.
Other Holdings:
Broadcast Holdings: Tri-State Family Broadcasting Inc. Licensee of WTSF (TV) Ashland, KY.

WORD OF LIFE MINISTRIES INC.

Box 18862
Shreveport, LA 71138

LPTV Stations:
Louisiana: KAD0-LP Shreveport.

**WORLD EVANGELISM
OUTREACH**

85 N. Davis Lane
De Funiak Springs, FL 32433
Phone: 850-892-6202
Fax: 850-892-6226
E-mail: TV24@dfsi.net
Officers:
R. Wayne White, Mgr.
James Roberts, V.P.
Elaine White, Secy.
Roger White, Chief Financial Officer
Ownership: World Evangelism Outreach Church.
LPTV Stations:
Florida: WWEO-CA De Funiak Springs.

WOTM LLC

1012 Lake Heather Rd.
Birmingham, AL 35242
Phone: 205-682-1019
Officers:
Michael A. Plaia, Mgr.
Ownership: James Donald Earley, 25%.
LPTV Stations:
Alabama: WOTM-LP Montevallo.

**WRANGELL MOUNTAIN TV
CLUB**

Box 647
Glennallen, AK 99588
Phone: 907-822-3407
LPTV Stations:
Alaska: K07QS Glennallen.

JOAN & KENNETH WRIGHT

Box 8222
Hampton, VA 23666
Phone: 757-639-4768
LPTV Stations:
North Carolina: WGBS-LP Hampton-Newport
News.

WT ACQUISITION CORP.

Box 143
Christoval, TX 76935

Phone: 915-896-1037
LPTV Stations:
Texas: K61GI Camp Verde.

WTVB INC.

Box 350
Tupelo, MS 38802
Phone: 662-842-7620
Fax: 662-844-7061
Officers:
Frank K. Spain, Chief Exec. Officer
Robert M. Ledbetter, Chief Operating Officer
Ownership: Frank K Spain, see listing, 60%;
Margaret H Spain, 40%.
Represented (legal): Garvey, Schubert & Barer.
LPTV Stations:
Mississippi: W22BS Tupelo; W32BH Tupelo.
Commercial TV Stations:
Arizona: KTFL Flagstaff; KTFL-DT Flagstaff.
Mississippi: WTVB Tupelo.

WYDC INC.

33 E. Market St.
Corning, NY 14830
Phone: 607-937-6144
Fax: 607-937-4269
Ownership: Bill Christian, Pres..
Represented (legal): Putney, Twombly, Hall &
Hirson.
LPTV Stations:
New York: W20BL Bath.
Commercial TV Stations:
New York: WYDC Corning; WYDC-DT Corning.

WYOMEDIA CORP.

1856 Skyview Dr.
Casper, WY 82601
Phone: 307-577-5923
Officers:
Mark Friedman, Pres.
Ann Koda, Secy.-Treas.
Ownership: Marvin Gussman.
LPTV Stations:
Wyoming: K26ES Casper; K09XL Douglas.
Commercial TV Stations:
Wyoming: KFNB Casper; KFNB-DT Casper;
KLWY Cheyenne; KLWY-DT Cheyenne.

**WYOMING COMMUNICATIONS
CORP.**

Box 1075
Evanston, WY 82931
Phone: 307-789-2103
Officer:
Mary Schwitzer, Treas.
LPTV Stations:
Wyoming: K50DR Evanston.

WYOMING PUBLIC TELEVISION

2660 Peck Ave.
Riverton, WY 82501
Phone: 307-856-6944
E-mail: rspain@cwv.edu
Officer:
Dan Schiedel, Information Contact
LPTV Stations:
Wyoming: K23DS Riverton.

WZBN-TV INC.

77 Shady Lane
Trenton, NJ 08619
Phone: 609-586-5088
Fax: 609-586-8221
Officers:
Louis A. Zanoni, Chmn.
Gregory L. Zanoni, Pres.
Doreen Damico, Chief Financial Officer
Ownership: Doreen Damico; Gregory L Zanoni;
Louis A Zanoni.
LPTV Stations:
New Jersey: W25AW Trenton.

XENTOR CORP.

9263 S. Copley Rd.
Box 1
Powell Butte, OR 97753
Officers:
Rodney S. Johnson, Pres.
Scott C. Johnson, Chief Operating Officer
Represented (legal): Bodie & Humphreys.
LPTV Stations:
Oregon: K42BR Terrebonne-Bend; K488L
Terrebonne-Bend.
Other Holdings:
Publishing: Central Oregon Rancher.

**YELLOWSTONE VALLEY
COMMUNITY TV**

Box 21157
Billings, MT 59104
Phone: 406-652-1288
Fax: 406-655-9401
Officers:
Gail Edward Craig, Pres.
Hilton McClendon, V.P.
Jay Simpson, Secy.-Treas.
LPTV Stations:
Montana: K14IS Billings.

**ZGS BROADCASTING
HOLDINGS INC.**

2000 N. 14th St.
Suite 400
Arlington, VA 22201
Phone: 703-528-5656
Officers:
Ronald Gordon, Pres. & Chief Exec. Officer
Mark Jorgenson, Chief Operating Officer
Eduardo Zavala, V.P.

Branch Offices:
1650 Sand Lake Rd.
Suite 215
Orlando, FL 32809
Phone: 407-888-2288
2700 W. Martin Luther King
Suite 400
Tampa, FL 33607
Phone: 813-879-5757
Ownership: Ronald Gordon, 87.5%. votes;
Eduardo Zavala, 12.5%. votes.
Represented (legal): Shaw Pittman.
LPTV Stations:
Connecticut: WRDM-LP Hartford.
District of Columbia: WZDC-LP Washington.
Florida: WTMO-LP Kissimmee; WWDT-CA
Naples; WRMD-LP Tampa.
Massachusetts: WTMU-LP Boston; WDMR-LP
Springfield.
New Mexico: K48IK El Paso.
North Carolina: WHOA-LP Raleigh.
Rhode Island: WRIW-LP Providence.
Commercial TV Stations:
New Mexico: KTDO Las Cruces; KTDO-DT
Las Cruces.
Other Holdings:
Radio.

The Television & Cable Factbook: ONLINE

Continuously Updated... Easy Internet Access... Fully Searchable...

Now you can access the entire contents of the **Television & Cable Factbook** database right on your desktop — or with any Internet connection.

Your subscription to the **Television & Cable Factbook: ONLINE** will provide you with access to more than 740,000 detailed records. And, best of all, the database is continuously updated to ensure you always have the most current industry intelligence.

The user-friendly query interface allows you to perform fully customized data searches—so you can retrieve data in a number of ways, tailored to your precise needs. And not only are the research options extensive and flexible, but after just a few searches, you'll have saved hours and hours of cumbersome research time.

So sign up for a **FREE 7-day trial** today and see for yourself why the **Factbook: ONLINE** is an indispensable tool for you and your business. If you subscribe, you'll recover your investment in just a few searches. The convenient access to industry data ensures your subscription will easily pay for itself, again and again. The **Factbook: ONLINE** will save you a great deal of time, effort and money.

Sign up right now at www.warren-news.com.



WARREN COMMUNICATIONS NEWS

2115 Ward Court, N.W.

Washington, DC 20037

Phone: 800-771-9202

Fax: 202-318-8350

E-mail: info@warren-news.com

Web: www.warren-news.com

TELEVISION STATIONS ON AIR

1946-2005

Year	VHF Commercial	VHF ETV	Total VHF	UHF Commercial	UHF ETV	Total UHF	Total Commercial	Total ETV	Grand Total
1946			*6			—			*6
1947			12			—			12
1948			16			—			16
1949			51			—			51
1950			98			—			98
1951			107			—			107
1952			108			—			108
1953			120			6			126
1954	233	1	234	121	1	122	354	2	356
1955	297	8	305	114	3	117	411	11	422
1956	344	13	357	97	5	102	441	18	459
1957	381	17	398	90	6	96	471	23	494
1958	411	22	433	84	6	90	495	28	523
1959	433	28	461	77	7	84	510	35	545
1960	440	34	474	75	10	85	515	44	559
1961	451	37	488	76	15	91	527	52	579
1962	458	43	501	83	19	102	541	62	603
1963	466	46	512	91	22	113	557	68	625
1964	476	53	529	88	32	120	564	85	649
1965	481	58	539	88	41	129	569	99	668
1966	486	65	551	99	49	148	585	114	699
1967	492	71	563	118	56	174	610	127	737
1968	499	75	574	136	75	211	635	150	785
1969	499	78	577	163	97	260	662	175	837
1970	501	80	581	176	105	281	677	185	862
1971	503	86	589	179	113	292	682	199	881
1972	508	90	598	185	123	308	693	213	906
1973	510	93	603	187	137	324	697	230	927
1974	513	92	605	184	149	333	697	241	938
1975	514	95	609	192	152	344	706	247	953
1976	511	97	608	190	162	352	701	259	960
1977	515	101	616	196	160	356	711	261	972
1978	515	102	617	201	164	365	716	266	982
1979	515	107	622	209	167	376	724	274	998
1980	516	109	625	218	168	386	734	277	1011
1981	519	111	630	237	171	408	756	282	1038
1982	517	112	629	260	176	436	777	288	1065
1983	519	114	633	294	179	473	813	293	1106
1984	523	117	640	318	180	498	841	297	1138
1985	520	121	641	363	193	556	883	314	1197
1986	522	121	643	397	195	592	919	316	1235
1987	524	121	645	444	201	645	968	322	1290
1988	539	122	661	489	212	701	1028	334	1362
1989	545	124	669	516	218	734	1061	342	1403
1990	547	125	672	545	225	770	1092	350	1442
1991	547	126	673	551	235	786	1098	361	1459
1992	551	126	677	567	237	804	1118	363	1481
1993	552	127	679	586	241	827	1138	368	1506
1994	561	126	687	584	241	825	1145	367	1512
1995	562	126	688	599	245	844	1161	371	1532
1996	554	122	676	620	237	857	1174	359	1533
1997	560	127	687	645	242	887	1205	369	1574
1998	562	124	686	642	244	886	1204	368	1572
1999	562	124	686	654	245	899	1216	369	1585
2000	564	124	688	684	247	931	1248	371	1619
2001	571	116	687	731	258	989	1302	374	1676
2002	571	116	687	732	258	990	1303	374	1677
2003	586	127	713	755	254	1009	1341	381	1722
2004	591	127	718	770	252	1022	1361	379	1740
2005	594	128	722	781	250	1031	1375	378	1753

*Does not include 1 CP operating intermittently.

Parent/Satellite Commercial Full Power Stations

Alaska

KIMO, Anchorage, parent
KATN, Fairbanks, satellite

Arizona

KPNX, Phoenix-Mesa, parent
KNAZ-TV, Flagstaff, satellite

Arkansas

KHBS, Fort Smith, parent
KHOG-TV, Fayetteville-Springdale, satellite

KFTA-TV, Fort Smith, parent
KNAW-TV, Rogers, satellite

California

KUNO-TV, Fort Bragg-San Francisco, parent
KTNC-TV, Concord, satellite

Colorado

KDVR, Denver, parent
KFCT, Fort Collins, satellite

KTVD, Denver, parent
KUPN, Sterling, satellite

KREX-TV, Grand Junction, parent
KREG-TV, Glenwood Springs, satellite
KREY-TV, Montrose, satellite

Hawaii

KGMB, Honolulu, parent
KGMD-TV, Hilo, satellite
KGMV, Wailuku, satellite

KHNL, Honolulu, parent
KHBC-TV, Hilo, satellite
KOGG, Wailuku, satellite

KHON-TV, Honolulu, parent
KHAW-TV, Hilo, satellite
KAIH-TV, Wailuku, satellite

KITV, Honolulu, parent
KHVO, Hilo, satellite
KMAU, Wailuku, satellite

KWHE, Honolulu, parent
KWHH, Hilo, satellite
KWHM, Wailuku, satellite

KPXO, Kaneohe, parent
KLEI, Kailua-Kona, satellite

Idaho

KPIF, Pocatello-Blackfoot-Idaho Falls, parent
KBEO, Jackson, WY, satellite

KPVI, Pocatello-Blackfoot-Idaho Falls, parent
KJWY, Jackson, WY, satellite

Illinois

WCIA, Champaign, parent
WCFN, Springfield, satellite

WSIL-TV, Harrisburg, parent
KPOB-TV, Poplar Bluff, MO, satellite

WICS, Springfield, parent
WICD, Champaign, satellite

WRSP-TV, Springfield, parent
WCCU, Urbana, satellite

Indiana

WTTV, Bloomington-Indianapolis, parent
WTTK, Kokomo, satellite

Iowa

KFXA, Cedar Rapids, parent
KFXB, Dubuque, satellite

KLJB-TV, Davenport, parent
KGWB-TV, Burlington, satellite

Kansas

KAKE-TV, Wichita, parent
KLBY, Colby, satellite
KUPK-TV, Garden City, satellite

KSAS-TV, Wichita, parent
KBDK, Hoisington, satellite
KAAS-TV, Salina, satellite

KSNW, Wichita, parent
KSNC, Great Bend, satellite
KSNG, Garden City, satellite
KSNK, McCook, NE-Oberlin, KS, satellite

KWCH-TV, Wichita-Hutchinson, parent
KBSD-TV, Ensign, satellite
KBSL-TV, Goodland, satellite
KBSH-TV, Hays, satellite

Louisiana

KADN, Lafayette, parent
WNTZ, Natchez, MS, satellite

Massachusetts

WBPX, Boston, parent
WPXG, Concord, NH, satellite
WDPX, Vineyard Haven, satellite

Michigan

WFQX-TV, Cadillac, parent
WFUP, Vanderbilt, satellite

WWTV, Cadillac-Traverse City, parent
WWUP-TV, Sault Ste. Marie, satellite

WGTV, Traverse City, parent
WGTV, Sault Ste. Marie, satellite

WPBN-TV, Traverse City, parent
WTOM-TV, Cheboygan, satellite

Minnesota

WDIO-TV, Duluth, parent
WIRT, Hibbing, satellite

WCCO-TV, Minneapolis-St. Paul, parent
KCCO-TV, Alexandria, satellite
KCCW-TV, Walker, satellite

WFTC, Minneapolis-St. Paul, parent
KFTC, Bemidji, satellite

KSTP-TV, St. Paul-Minneapolis, parent
KSAX, Alexandria, satellite
KRWF, Redwood Falls, satellite

Mississippi

WJTV, Jackson, parent
WHLT, Hattiesburg-Laurel, satellite

Montana

KECI-TV, Missoula, parent
KTVM, Butte, satellite
KCFW-TV, Kalispell, satellite

KXGN-TV, Glendive, parent
KYUS-TV, Miles City, satellite

Nebraska

KHGI-TV, Kearney-Hastings-Grand Island, parent
KWNB-TV, Hayes Center, satellite

KTVG, Grand Island, parent
KSNB-TV, Superior, satellite

KOLN, Lincoln, parent
KGIN, Grand Island, satellite

New Mexico

KOAT-TV, Albuquerque, parent
KOCT, Carlsbad, satellite
KOVT, Silver City, satellite

KOB-TV, Albuquerque, parent
KOBK, Farmington, satellite
KOBK, Roswell, satellite
KOBG-TV, Silver City, satellite

KRQE, Albuquerque, parent
KREZ-TV, Durango, CO, satellite
KBIM-TV, Roswell, satellite

KTEL-LP, Albuquerque, parent
KTEL-TV, Carlsbad, satellite
KTLL-TV, Durango, CO, satellite

New York

WTEN, Albany, parent
WCDC, Adams, MA, satellite

WFUT-TV, New York, NY-Newark, NJ, parent
WFTY-TV, Smithtown, satellite

WPTZ, Plattsburgh, parent
WNNE, Hartford, VT-Hanover, NH, satellite

North Carolina

WEPX, Greenville, parent
WPXU-TV, Jacksonville, satellite

WFXI, Morehead City, parent
WYDO, Greenville, satellite

WRPX, Rocky Mount, parent
WFPX, Fayetteville, satellite

North Dakota

KBMV, Bismarck, parent
KMCC, Minot, satellite

KFYR-TV, Bismarck, parent
KQCD-TV, Dickinson, satellite
KMOT, Minot, satellite
KUMV-TV, Williston, satellite

KNDX, Bismarck, parent
KXND, Minot, satellite

WDAY-TV, Fargo, parent
WDAZ-TV, Devils Lake, satellite

KVRR, Fargo, ND-Moorhead, MN, parent
KJRR, Jamestown, satellite
KNRR, Pembina, satellite
KBRR, Thief River Falls, MN, satellite

KXMC-TV, Minot, parent
KXMB-TV, Bismarck, satellite
KXMA-TV, Dickinson, satellite
KXMD-TV, Williston, satellite

Oregon

KMTR, Eugene, parent
KMTZ, Coos Bay, satellite
KMTX-TV, Roseburg, satellite

KVAL-TV, Eugene, parent
KCBY-TV, Coos Bay, satellite
KPIC, Roseburg, satellite

KDRV, Medford, parent
KDKF, Klamath Falls, satellite

KOBI, Medford, parent
KOTI, Klamath Falls, satellite

Pennsylvania

WPCB-TV, Greensburg-Pittsburgh, parent
WKBS-TV, Altoona, satellite

WOLF-TV, Hazleton, parent
WILF, Williamsport, satellite

South Dakota

KEVN-TV, Rapid City, parent
KIVV-TV, Lead-Deadwood, satellite

KOTA-TV, Rapid City, parent
KHSD-TV, Lead, satellite
KDUH-TV, Scottsbluff, NE, satellite
KSGW-TV, Sheridan, WY, satellite

KDLT-TV, Sioux Falls, parent
KDLV-TV, Mitchell-Sioux Falls, satellite

KELO-TV, Sioux Falls, parent
KDLO-TV, Florence-Watertown, satellite
KCLO-TV, Rapid City, satellite

KPLO-TV, Reliance, satellite

KSFY-TV, Sioux Falls, parent
KABY-TV, Aberdeen, satellite
KPRY-TV, Pierre, satellite

KTTW, Sioux Falls, parent
KTTM, Huron, satellite

Tennessee

WLMT, Memphis, parent
WJKT, Jackson, satellite

Texas

KRBC-TV, Abilene, parent
KSAN-TV, San Angelo, satellite

KVII-TV, Amarillo, parent
KVIH-TV, Clovis, NM, satellite

KXAN-TV, Austin, parent
KXAM-TV, Llano, satellite

KZTV, Corpus Christi, parent
KVTV, Laredo, satellite

KUPT-LP, Lubbock, parent
KHFT, Hobbs, NM, satellite

KWES-TV, Odessa, parent
KWAB-TV, Big Spring, satellite

KLTV, Tyler-Longview, parent
KTRE, Lufkin-Nacogdoches, satellite

KWKT Waco, parent
KYLE, Bryan, satellite

KWTX-TV, Waco, parent
KBTX-TV, Bryan, satellite

Utah

KUTV, Salt Lake City, parent
KUSG, St. George, satellite

Virginia

WFXR-TV, Roanoke, parent
WJPR, Lynchburg, satellite

Washington

KAPP, Yakima, parent
KVEW, Kennewick, satellite

KIMA-TV, Yakima, parent
KEPR-TV, Pasco-Kennewick-Richland, satellite
KLEW-TV, Lewiston, ID, satellite

KNDO, Yakima, parent
KNDU, Richland-Pasco-Kennewick, satellite

Wisconsin

WFRV-TV, Green Bay, parent
WJMN-TV, Escanaba, MI, satellite

WLAX, La Crosse, parent
WEUX, Chippewa Falls, satellite

WXOW-TV, La Crosse, parent
WQOW-TV, Eau Claire, satellite

KBJR-TV, Superior, parent
KRII, International Falls, MN, satellite

WAOW-TV, Wausau, parent
WYOW, Eagle River, satellite

Wyoming

KFNB, Casper, parent
KFNR, Rawlins, satellite
KFNE, Riverton, satellite

KGWC-TV, Casper, parent
KGWL-TV, Lander-Riverton, satellite
KGWR-TV, Rock Springs, satellite

KTWO-TV, Casper, parent
KDEV, Cheyenne, satellite

KGWN-TV, Cheyenne, parent
KSTF, Scottsbluff-Gering, NE, satellite

Puerto Rico

WORA-TV, Mayaguez-Aguadilla, parent
WLIJ, Caguas-San Juan, satellite

WAPA-TV, San Juan, parent
WNJX-TV, Mayaguez, satellite
WTIN, Ponce, satellite

WJPX, San Juan, parent
WKPV, Ponce, satellite
WJWN-TV, San Sebastian, satellite

Allocations by States & Cities: VHF & UHF

As of October 1, 2005

Following table constitutes Part 73, Sec. 73.606 (b), amended, effective March 28, 1966 included in Fifth Report and Memorandum Opinion & Order, adopted Feb. 9, 1966. Asterisks (*) indicate channels are reserved for non-commercial educational use. Plus (+) and Minus (-) symbols after channels designate offset carrier positions. **Note:** ¹ Channels so indicated will not be available for use until further action by FCC.

Alabama

	VHF	UHF
Anniston	—	40-
Arab	—	56-
Bessemer	—	17
Birmingham	6- *10- 13-	21- 42+ *62+ 68-
Decatur—See Huntsville.	—	—
Demopolis	—	*41
Dothan	4	18 *39+ 60-
Dozier	*2-	—
Florence	—	15 26 *36-
Gadsden	—	44+ 60
Gulf Shores	—	55
Huntsville-Decatur	—	19 *25+ 31+ 48- 54
Louisville	—	*43+
Mobile	5+ 10+	15+ 21+ *31 *42
Montgomery	12	20 *26+ 32 45- *63
Mount Cheaha	*7-	—
Munford	—	*16-
Opelika	—	50 66
Ozark	—	34
Selma	8-	29-
Troy	—	67
Tuscaloosa	—	23- 33 *39-
Tuscumbia	—	52+
Tuskegee	—	22-

Alaska

	VHF	UHF
Anchorage	2- 4- 5 *7- *9 11 13-	33
Bethel	*4	—
Dillingham	*2 10	—
Fairbanks	2+ 7+ *9+ 11+ 13+	—
Juneau	*3 8 10	—
Ketchikan	2 4 *9	—
North Pole	4+	—
Seward	3-	—
Sitka	13	—

Arizona

	VHF	UHF
Ajo	—	*23-
Coolidge	—	*43
Douglas	3	*28
Flagstaff	2 4+ 9 13	*16
Globe	—	*14+
Green Valley	—	46
Holbrook	*11+	*18+
Kingman	6-	*14+
McNary	—	*22+
Mesa	12-	—
Nogales	—	*16+
Page	—	*17
Parker	—	*17-
Phoenix	3+ 5- *8+ 10-	15- 21 33 39 45 61
Prescott	7	*19
Safford	—	*23+
Sierra Vista	—	58
Tolleson	—	51

Tucson	4- *6+ 9- 11 13-	18- *27- 40
Yuma	11- 13+	*16-

Arkansas

	VHF	UHF
Arkadelphia	*9+	—
Camden	—	49-
El Dorado	10-	43-
Eureka Springs	—	34+
Fayetteville	*13-	29+
Fort Smith	5-	24+ 40-
Gosnell	—	*46
Harrison	—	31+
Hot Springs	—	*20 26
Jonesboro	8-	*19+ 48+
Little Rock	*2- 4 7- 11	16- *36 42
Mountain Home	—	43+
Mountain View	*6-	—
Newark	—	*17
Pine Bluff	—	25- 38-
Rogers	—	51-
Russellville	—	*28+
Springdale	—	57

California

	VHF	UHF
Alturas	13+	—
Anaheim	—	56-
Arcata	—	23
Avalon	—	54
Bakersfield	—	17 23- 29 *39- 45 65+
Barstow	—	*35+ 64
Big Bear Lake	—	59+
Bishop	—	*14- 20+
Blythe	—	*22-
Brawley	—	*26
Calipatria	—	54
Ceres	—	*23+
Chico	12-	*18 24+ *46-
Clovis	—	43
Coalinga	—	*27-
Concord	—	42
Corona	—	52
Cotati	—	*22-
El Centro	7+ 9+	—
Eureka	3- 6- *13-	29
Fairfield—See Vallejo.	—	—
Fort Bragg	8-	*17+ ¹
Fresno	—	*18+ 24 30+ 47 53
Hanford	—	21
Huntington Beach	—	*50-
Indio	—	*19+
Long Beach	—	18-
Los Angeles	2 4 5 7 9 11 13	22 *28 34 *58- *68-
Merced	—	51
Modesto	—	19-
Monterey—See Salinas.	—	—
Novato	—	68
Oakland	2+	—
Ontario	—	46
Oroville	—	28
Oxnard	—	63+

Palm Springs	—	36-42
Paradise	—	30
Porterville	—	61
Rancho Palos Verdes	—	44+
Redding	7 *9	16
Ridgecrest	—	*25
Riverside (Fontana)	—	62
Sacramento	3 *6 10	29-31-40-
Salinas-Monterey	8+	35-46- *56 67-
San Bernardino	—	*24-30
San Diego	8 10	*15 39 51 69
San Francisco	4- 5+ 7- *9+	14+ 20- 26- *32+ 38 44-
San Jose	11+	36 48- *54 65
San Luis Obispo	6+	*15+ 33
San Mateo	—	*60
Sanger	—	59
Santa Ana	—	40
Santa Barbara	3-	14! *20! 38 *55
Santa Cruz	—	*16-
Santa Maria	12+	42+
Santa Rosa	—	50- *62
Stockton	13+	58 64
Susanville	—	*14
Twentynine Palms	—	31
Vallejo-Fairfield	—	66
Ventura	—	57
Visalia	—	26+ *49
Watsonville	—	*25+
Weaverville	—	32
Willits	11-	—
Yosemite Valley	—	41
Yreka City	—	*20+

Colorado

	VHF	UHF
Alamosa	—	*16 47
Boulder	—	14
Broomfield	*12	—
Castle Rock	—	53
Colorado Springs	11 13	21
Craig	—	*16+
Denver	2 4- *6- 7- 9-	20 31 *41 50 59
Durango	6+	*20- 33+
Fort Collins	—	22-
Glenwood Springs	—	*19+
Grand Junction	4+ 5- 8- 11+	*18+
Gunnison	—	*17-
La Junta	—	*22+
Lamar	12-	*14-
Leadville	—	*15-
Longmont	—	25
Montrose	10+	*22
Pueblo	5 *8	32- 48
Salida	—	*23+
Steamboat Springs	—	24+
Sterling	3	*18+
Trinidad	—	*24

Connecticut

	VHF	UHF
Bridgeport	—	43- *49-
Hartford	3+	18- *24 61+
New Britain	—	30+
New Haven	8+	59+ *65
New London	—	26+
Norwich	—	*53
Waterbury	—	20

Delaware

	VHF	UHF
Dover	—	*34
Seaford	—	38 *64
Wilmington	*12	61

District of Columbia

	VHF	UHF
Washington	4- 5- 7+ 9	20+ *26- *32+ 50

Florida

	VHF	UHF
Boca Raton	—	*63
Bradenton	—	*19 66
Bunnell	—	58
Cape Coral	—	36
Clearwater	—	22
Clermont	—	18-
Cocoa	—	52 *68
Crystal River	—	39-
Daytona Beach	2-	26
Destin	—	64+
Fort Lauderdale	—	51
Fort Myers	11+	20+ *30
Fort Pierce	—	*21- 34
Fort Walton Beach	—	35 53 58
Gainesville	*5-	20 29
High Springs	—	53+
Hollywood	—	69
Inverness	—	64
Islamorada	*9+	—
Jacksonville	4+ *7 12+	17 30+ 47- *59
Kenansville	—	31
Key West	8 *13	22+
Lake City	—	*41
Lakeland	—	32
Lake Worth	—	67
Leesburg	—	*45- 55
Live Oak	—	57-
Madison	—	*36-
Marathon	—	*16
Marianna	—	*16+ 51
Melbourne	—	43+ 56
Miami	*2 4 6 7- 10+	*17- 23- 33 35 39 45+
Naples	—	26- 46
New Smyrna Beach	—	*15+
Ocala	—	*29 51-
Orange Park	—	25-
Orlando	6- 9	*24- 27 35+ 65
Palatka	—	*42 63+
Palm Beach	—	61
Panama City	7+ 13	*28- *56
Panama City Beach	—	46
Pensacola	3-	*23 33+ 44
St. Petersburg	10-	38 44+
Sarasota	—	40
Sebring	—	*48 60
Stuart	—	59
Tallahassee	*11-	24 27+ 40+
Tampa	*3 8- 13-	*16 28 50
Tequesta	—	25
Tice	—	49
Venice	—	62
West Palm Beach	5 12	29+ *42+

Georgia

	VHF	UHF
Albany	10	19- 31- 52-
Ashburn	—	*23+
Athens	*8-	34
Atlanta	2 5- 11+	17- *30 36 46- *57+ 69
Augusta	6+ 12-	26 54-
Bainbridge	—	49
Baxley	—	34
Brunswick	—	21+
Carnesville	—	*52
Carrollton	—	*49-
Cedartown	—	*65-

Channel Allocations

Chatsworth	—	*18-
Cochran	—	*29+
Columbus	3 9+	*28 38+ *48 54+
Cordele	—	55+
Dalton	—	23
Dawson	—	*25
Draketown	—	*27-
Elberton	—	*60+
Flintstone	—	*41-
Lafayette	—	*35
Macon	13+	24+ 41+ *47+ 64-
Monroe	—	63
Pelham	—	*14-
Perry	—	58+
Rome	—	14+
Royston	—	*22+
Savannah	3 *9- 11	22
Thomasville	6	—
Toccoa	—	32- *68-
Valdosta	—	*33 44-
Vidalia	—	*18+
Warner Robbins	—	35-
Waycross	*8+	—
Wrens	—	*20-
Young Harris	—	*51-

Hawaii

	VHF	UHF
Hilo	2 *4 9 11 13	14+ 20+ 26+ *32+ *38+
Honolulu	2+ 4- 5 9- *11+ 13-	14 20 26 32 *38 *44
Kailua	—	50
Kailua-Kona	6	—
Kaneohe	—	66+
Lihue	3+ *8- 10+ 12-	15- *21- *27- *67
Miilani Town	—	60
Wailuku	3 7 *10 12	15 21 *27 *33 39
Waimanalo	—	56

Idaho

	VHF	UHF
Boise	2 *4+ 7	39
Burley	—	*17+
Caldwell	9-	—
Coeur d'Alene	—	*26+
Filer	—	*19-
Grangeville	—	*15-
Idaho Falls	3 8+	20 *33+
Lewiston	3-	—
Moscow	—	*35-
Nampa	6 12+	—
Pocatello	6- *10	15 25+ 31-
Preston	—	*28
Sandpoint	—	*16+
Sun Valley	5-	—
Twin Falls	11 *13-	35
Weiser	—	*17

Illinois

	VHF	UHF
Aurora	—	60
Bloomington	—	43
Carbondale	*8	—
Champaign	3+	15-
Charleston	—	*51+
Chicago	2- 5 7 9+ *11	*20 26 32 38- 44
Danville	—	68
Decatur	—	17 23-
De Kalb	—	*48-
East St. Louis	—	46
Edwardsville	—	*18-
Elgin	—	66+ ¹

Freeport	—	23 *65-
Galesburg	—	53
Harrisburg	3	—
Jacksonville	—	*14
Joliet	—	14- ¹ 66+
Kankakee	—	*54-
La Salle	—	35
Macomb	—	*22+
Marion	—	27
Moline	8	*24-
Mount Vernon	13+	—
Olney	—	*16-
Paris	—	46+
Peoria	—	19 25+ 31+ *47- 59+
Pontiac	—	53
Quincy	10-	16+ *27+
Rockford	13	17+ 39
Rock Island	4+	—
Springfield	—	20+ 49- 55+
Streator	—	*63-
Urbana	*12-	27
Vandalia	—	*21

Indiana

	VHF	UHF
Anderson	—	67+
Angola	—	63
Bloomington	4	*30- 42+ 63+
Elkhart	—	28+
Evansville	7 *9+	14- 25- 44
Fort Wayne	—	15+ 21+ 33- *39- 55
Gary	—	50 *56+
Hammond	—	62+
Indianapolis	6 8- 13-	*20- 40 59- *69
Kokomo	—	29-
Lafayette	—	18 *24
Madison	—	*60+
Marion	—	23
Muncie	—	49 *61
Richmond	—	43+
Salem	—	58+
South Bend	—	16 22 *34- 46
Terre Haute	2+ 10	*26- 38
Vincennes	—	*22-

Iowa

	VHF	UHF
Ames	5	23- *34+
Burlington	—	26- *57-
Carroll	—	*18- 30+ 52
Cedar Rapids	2 9-	28+ 48-
Centerville	—	*31-
Council Bluffs	—	*32
Davenport	6+	18+ 30- *36+
Decorah	—	*14+
Des Moines	8- *11+ 13-	17+ *43- 56 63-
Dubuque	—	16- *29- 40
Estherville	—	*49+
Fort Dodge	—	*21
Fort Madison	—	*38+
Hampton	—	50
High Point	—	*14
Iowa City	*12+	20-
Keokuk	—	*44+
Keosauqua	—	*54+
Lansing	—	*41
Mason City	3+	*24+
Mount Ayr	—	*25-
Newton	—	39+
Ottumwa	—	15+ *33-
Red Oak	—	*36
Rock Rapids	—	*25+

Sibley	—	*33
Sioux City	4- 9	14 *27- 44
Spirit Lake	—	*38
Waterloo	7+	22- *32-

Kansas

	VHF	UHF
Chanute	—	*30+
Cimarron	—	23
Colby	4	—
Columbus	—	*48-
Dodge City	—	*21-
Emporia	—	*25+
Ensign	6+	—
Fort Scott	—	20+
Garden City	11+ 13-	*18
Goodland	10	—
Great Bend	2	—
Hays	7- *9	—
Hoisington	—	14
Hutchinson	*8 12	36+
Junction City	—	31
Lakin	*3	—
Lawrence	—	38
Liberal	5+	—
Manhattan	—	*21
Oakley	—	*15-
Parsons	—	*39
Phillipsburg	—	*22-
Pittsburg	7+	14
Pratt	—	*32+
Salina	—	18+ 34- 44
Sedan	—	*28
Topeka	*11 13+	22+ 27 49
Wichita	3- 10-	*15+ 24- 33 *42

Kentucky

	VHF	UHF
Ashland	—	*25 50- 61+
Beattyville	—	65
Bowling Green	13	*24- 40+ *53- 59+
Campbellsville	—	34-
Covington	—	*54+
Danville	—	56
Elizabethtown	—	*23+
Harlan	—	44-
Hazard	—	*35+ 57-
Hopkinsville	—	51
Lexington	—	18+ 27- 36 *46 62
Louisville	3- 11	*15 21- 32- 41+ *68+
Madisonville	—	19- *35- 57+
Morehead	—	*38+ 67-
Murray	—	*21+ 38
Newport	—	19+
Owensboro	—	31- 48 61+
Owenton	—	*52+
Paducah	6+	29 49
Paintsville	—	69+
Pikeville	—	*22- 51+
Somerset	—	16 *29+

Louisiana

	VHF	UHF
Alexandria	5	*25+ 31+ 41+
Baton Rouge	2-9-	*27+ 33- 44+
Columbia	11+	—
De Ridder	—	*23-
Houma	11	—

Lafayette	3+ 10	15 *24
Lake Charles	7-	*18- 29-
Minden	—	21+
Monroe	8+ *13	—
Morgan City	—	*14+
Natchitoches	—	20+
New Iberia	—	50
New Orleans	4+ 6 8- *12	20- 26 *32+ 38+ 49
Shreveport	3- 12	*24- 33 45+
Slidell	—	54+
Tallulah	—	*19
West Monroe	—	14- 39+

Maine

	VHF	UHF
Augusta	*10-	—
Bangor	2- 5+ 7-	—
Biddeford	—	*26-
Calais	*13-	—
Fort Kent	—	*46+
Fryeburg	—	*18+
Houlton	—	*25+
Kittery	—	*39
Lewiston	—	35-
Millinocket	—	*44-
Orono	*12-	—
Poland Spring	8-	—
Portland	6- 13+	51
Presque Isle	8 *10+	47
Rumford	—	*43+
Waterville	—	23-

Maryland

	VHF	UHF
Annapolis	—	*22+
Baltimore	2+ 11- 13+	24+ 45 54 *67-
Cumberland	—	52+ 65
Frederick	—	*62
Hagerstown	—	25- *31 68+
Oakland	—	*36+
Salisbury	—	16+ *28- 47
Waldorf	—	*58+

Massachusetts

	VHF	UHF
Adams	—	19
Boston	*2+ 4+ 5- 7+	25+ 38 *44 68+
Cambridge	—	56
Greenfield	—	32+
Lawrence	—	62
Marlborough	—	66
New Bedford	6+	28- *34
North Adams	—	*35
Norwell	—	46+
Pittsfield	—	51+
Springfield	—	22 40 *57+
Vineyard Haven	—	58+
Worcester	—	14 ¹ 27 *48+

Michigan

	VHF	UHF
Alpena	*6 11	—
Ann Arbor	—	31+ *58+
Bad Axe	—	*15- *35 41 *57
Battle Creek	—	41+ 43-
Bay City	5-	46

Channel Allocations

Cadillac	9	*27 33
Calumet	5- 11	*22-
Cheboygan	4+	—
Detroit	2+ 4 7-	20+ 50- *56 62
East Lansing	—	*23- *69-
Escanaba	3+	—
Flint	12-	*28- 66-
Grand Rapids	8+ 13+	17 *35+
Iron Mountain	8-	*17
Ironwood	—	*15- 24+
Ishpeming	10	—
Jackson	—	18+
Kalamazoo	3-	*52+ 64
Lansing	6-	47 53-
Manistee	—	*21
Manistiquie	—	*15+
Marquette	6- *13	19
Mount Clemens	—	38+
Mount Pleasant	—	*14
Muskegon	—	54+
Onandaga	10-	—
Petoskey	—	*23+
Port Huron	—	46+
Saginaw	—	25- 49-
Sault Ste. Marie	8 10+	*32-
Traverse City	7+	29-
University Center	—	*19+
Vanderbilt	—	45
West Branch	—	*24

Minnesota

	VHF	UHF
Alexandria	7	*24 42
Appleton	*10-	—
Austin	6-	*15-
Bemidji	*9	26+
Brainerd	—	*22
Chisholm	11	—
Crookston	—	*33
Duluth	3 *8 10+	21+ 27-
Ely	—	*17-
Fairmont	—	*16+
Hibbing	13-	*18-
International Falls	—	*35+
Mankato	12	*26-
Marshall	—	*30-
Minneapolis-St. Paul	*2 4+ 5- 9+ 11-	*17 23+ 29+ 45
Redwood Falls	—	43
Rochester	10	47-
St. Cloud	—	19 *25- 41
St. James	—	32+
St. Paul—See Minneapolis	—	—
Thief River Falls	10	*30
Wadena	—	*20-
Walker	12-	38-
Willmar	—	*14-
Winona	—	*35+ 44+
Worthington	—	*20

Mississippi

	VHF	UHF
Biloxi	13+	*19+
Booneville	*12-	—
Bude	—	*17+
Clarksdale	—	*21
Cleveland	—	*31-
Columbia	—	*45
Columbus	4-	43*
Greenville	—	15- 44
Greenwood	6+	*23+
Grenada	—	22+
Gulfport	—	25-

Hattiesburg	—	22 *47
Holly Springs	—	40
Houston	—	45+
Jackson	3 12+	16 *29+ 40+ 51
Laurel	7	18+
Magee	—	34+
McComb	—	28 ¹
Meridian	11-	*14 24- 30-
Mississippi State	*2+	—
Natchez	—	*42+ 48
Oxford	—	*18
Senatobia	—	*34-
Tupelo	9-	49+
Vicksburg	—	35-
West Point	—	27
Wiggins	—	43- 46-
Yazoo City	—	*32-

Missouri

	VHF	UHF
Birchtree	—	*20-
Bowling Green	—	*35+
Cape Girardeau	12	23 *39-
Carrollton	—	*18
Columbia	8+	17- *23+
Flat River	—	*22
Hannibal	7-	—
Jefferson City	13	25 *36-
Joplin	12+	16 *26-
Kansas City	4 5+ 9+	*19+ 29 41- 50- 62+ *68-
Kennett	—	58+
King City	—	*28-
Kirksville	3-	—
La Plata	—	*21+
Lowry City	—	*15-
Osage Beach	—	49+
Poplar Bluff	—	15+ *26- 55
Rolla	—	*28
St. Joseph	2-	16- 22
St. Louis	2 4- 5- *9 11-	24+ 30+ *40-
Sedalia	6	—
Sikeston	—	45
Springfield	3+ 10	*21- 27- 33-

Montana

	VHF	UHF
Anaconda	2+	—
Billings	2- 6 8 *11	14 20+
Bozeman	7- *9	—
Butte	*2+ 4 6+	18 24
Cut Bank	—	*14-
Dillon	—	*14+
Glendive	5+ 13+	*16-
Great Falls	3+ 5+	16 26 *32
Hardin	4+	—
Havre	9+ 11-	*18-
Helena	10+ 12	*15+
Joplin	—	35-
Kalispell	9-	*29-
Lewistown	13	—
Miles City	3- *10	—
Missoula	8- *11+ 13-	17- 23-
Wolf Point	—	*17+

Nebraska

	VHF	UHF
Albion	—	18 *21+ 24+
Alliance	*13-	—
Bassett	*7-	—

Beatrice	—	23+
Falls City	—	*24
Grand Island	11-	17
Hastings	5-	*29+
Hay Springs-Scottsbluff	4+	—
Hayes Center	6	—
Kearney	13	—
Lexington	*3+	—
Lincoln	8+ 10+ *12-	45 51
McCook	8- 12	16+
Merriman	*12	—
Norfolk	—	*19+
North Platte	2- *9+	—
Omaha	3 6+ 7	15 *26 42+ *48- 54
Orchard	—	16
Pawnee City	—	33+
Scottsbluff	10-	16
Superior	4+	—

Nevada

	VHF	UHF
Elko	10-	*14+
Ely	3- 6+	—
Fallon	—	*25
Goldfield	7-	—
Henderson	5+	—
Las Vegas	3 8- *10+ 13-	15+ 21+ 33+
Laughlin	—	34+
McGill	*13	—
Paradise	—	39+
Reno	2 4 *5 8 11	21+ 27+
Tonopah	9-	*17+
Winnemucca	7+	*15-
Yerington	—	*16+

New Hampshire

	VHF	UHF
Berlin	—	*40-
Concord	—	21+
Derry	—	50-
Durham	*11	—
Hanover	—	*15+
Keene	—	*52+
Littleton	—	*49+
Manchester	9-	—
Merrimack	—	60+
Portsmouth	—	17-1

New Jersey

	VHF	UHF
Atlantic City	—	*36 53+ 62-
Burlington	—	48-
Camden	—	*23+
Linden-Newark	—	47+
Montclair	—	*50+
Newark	13-	68
New Brunswick	—	*58
Newton	—	63
Patterson	—	41-
Secaucus	9+	—
Trenton	—	*52-
Vineland	—	59- 65-
West Milford	—	*66-
Wildwood	—	40

New Mexico

	VHF	UHF
Alamogordo	—	*18-
Albuquerque	4+ *5+ 7+ 13+	14- 23- *32+ 41 50

Carlsbad	6-	*15+ 25-
Cimarron	—	23
Clayton	—	*17
Clovis	12-	—
Deming	—	*16
Farmington	3 12+	*15+
Gallup	*8- 10	—
Hobbs	—	29+
Las Cruces	—	*22- 48+
Lovington	—	*19
Portales	*3+	—
Raton	—	*18-
Roswell	8 10-	21- 27- *33+
Santa Fe	2+ *9+ 11-	19-
Silver City	6 10+ *12	—
Socorro	—	*15-
Tucumcari	—	*15

New York

	VHF	UHF
Albany-Schenectady	6 10- 13	*17+ 23- *29+ 45
Amsterdam	—	*39+ 55
Arcade	—	62-
Batavia	—	51-
Bath	—	14-
Binghamton	12-	34 40- *46+
Buffalo	2 4 7+	*17 23 29- 49-
Carthage	7-	—
Corning	—	*30 48+
Elmira	—	18+ 36-
Garden City	—	*21-
Glens Falls	—	*58-
Ilion	—	67-
Ithaca	—	52 *65+
Jamestown	—	26+ *46
Kingston	—	62+
Lake Placid	—	*34+
New York	2 4 5+ 7 11+	*25 31-
North Pole	5	—
Norwood	—	*18
Oneonta	—	15' *42
Plattsburg	—	*57
Poughkeepsie	—	54+
Riverhead	—	55+
Rochester	8 10+ 13-	*21 31+ *61+
Saranac Lake	—	40+
Schenectady—See Albany	—	—
Smithtown	—	67
Springville	—	67+
Syracuse	3- 5- 9-	*24+ 43+ 56+ 68-
Utica	2- 4-	20+ 33 *59
Watertown	—	*16 50+
Waverly	—	*57-

North Carolina

	VHF	UHF
Andrews	—	*59
Asheville	13-	*33 62+
Belmont	—	46+
Bryson City	—	*67
Burlington	—	16
Canton	—	*27
Chapel Hill	*4+	—
Charlotte	3 9+	18 36 *42+
Columbia	*2	—
Concord	—	*58
Cullowhee	—	50+
Durham	11+	28+
Fayetteville	—	40+ 62
Forest City	—	66+
Franklin	—	*56+
Goldsboro	—	17-
Greensboro	2-	48- 61

Channel Allocations

Greenville	9-	14 *25 38+
Hickory	—	14-
High Point	8-	*32+ 67+
Jacksonville	—	*19 35
Kannapolis	—	64-
Laurel Hill	—	59+
Lexington	—	20
Linville	—	*17
Lumberton	—	*31
Manteo	4	—
Morehead City	8+	—
Morganton	—	23-
New Bern	12+	—
Raleigh	5	22 *34- 50+
Roanoke Rapids	—	*36-
Rockingham	—	*53
Rocky Mount	—	47+
Washington	7	—
Waynesville	—	59
Wilmington	3- 6	26- 29+ *39-
Wilson	—	30-
Winston-Salem	12	*26+ 45

North Dakota

	VHF	UHF
Bismarck	*3 5 12-	17- 26+
Devils Lake	8+	*22+
Dickinson	2+ 7 *9-	—
Ellendale	—	*19-
Fargo	6 11+ *13	15-
Grand Forks	*2	14+ 27+
Jamestown	7-	*23
Minot	*6+ 10- 13-	14- 24
Pembina	12	—
Valley City	4-	—
Williston	*4 8- 11-	*15-

Ohio

	VHF	UHF
Akron	—	23+ *49+ 55-
Alliance	—	*45+
Ashtabula	—	15 ¹
Athens	—	*20 63-
Bowling Green	—	*27+
Cambridge	—	*44-
Canton	—	17- 67
Chillicothe	—	53
Cincinnati	5- 9 12	*48- 64-
Cleveland	3 5+ 8	*25+ 61
Columbus	4- 6+ 10+	28- *34 *56-
Dayton	2 7+	*16+ 22+ 45
Defiance	—	65+
Hillsboro	—	*24+ 55+
Lima	—	17 35- 44+ *57+
Lorain	—	43
Mansfield	—	*47+ 68-
Newark	—	*31- 51
Oxford	—	*14+
Portsmouth	—	30 *42-
Sandusky	—	52
Shaker Heights	—	19
Springfield	—	26+ *66
Stuebenville	9+	*62+
Toledo	11- 13	24- *30+ 36- 40-
Xenia	—	32
Youngstown	—	21- 27 33 *58
Zanesville	—	18-

Oklahoma

	VHF	UHF
Ada	10+	*22
Altus	—	*27

Ardmore	—	*17 *28-
Bartlesville	—	17+
Cheyenne	*12+	—
Claremore	—	*35
Duncan	—	40+
Elk City	—	*15-
Enid	—	20- *26+
Eufaula	*3	—
Grove	—	45+
Guymon	9+	*16
Hugo	—	*15+ ¹ 42+ *48+
Lawton	7+	16- *36- 45
McAlester	—	*32-
Miami	—	*18-
Muskogee	—	19
Norman	—	46-
Oklahoma City	4- 5 9- *13	14- 25- 34- 43+ 52 62+
Okmulgee	—	44-
Sayre	8+	—
Shawnee	—	30
Tulsa	2+ 6+ 8- *11-	23 41+ 47 53
Woodward	—	*17- 35+

Oregon

	VHF	UHF
Astoria	—	*21
Bend	*3+	*15 21+ 51
Brookings	—	*14-
Burns	—	*18
Coos Bay	11	23+ 41
Corvallis	*7-	—
Eugene	9+ 13	16+ *28- 34
Grants Pass	—	*18+ 30+
Klamath Falls	2-	*22+ 31
La Grande	*13+	16
Medford	5 *8+ 10+ 12+	26+
North Bend	—	*17+
Pendleton	11-	—
Portland	2 6+ 8- *10 12	24+ *30 40-
Roseburg	4+	36 46+
Salem	—	22 32
The Dalles	—	*17-

Pennsylvania

	VHF	UHF
Allentown	—	*39 69
Altoona	10-	23- 47 *57+
Bethlehem	—	60-
Clearfield	*3+	—
Erie	12	24 35+ *54+ 66+
Greensburg	—	40+
Harrisburg	—	21+ 27- *33+
Hazleton	—	56
Jeanette	—	19+
Johnstown	6 8-	*28+
Lancaster	8+	15+
Lebanon	—	55-
Philadelphia	3 6- 10	17- 29 *35- 57
Pittsburgh	2- 4+ 11 *13-	*16 22 53+
Reading	—	51
Red Lion	—	49+
Scranton	—	16- 22- 38+ *44- 64
State College	—	29+ *59+
Wilkes-Barre	—	28
Williamsport	—	20- ¹ 53-
York	—	43

Rhode Island

	VHF	UHF
Block Island	—	69
Providence	10+ 12+	16 ¹ *36 64+

South Carolina

	VHF	UHF
Aiken	—	*44
Allendale	—	*14
Anderson	—	40
Beaufort	—	*16-
Charleston	2+ 4 5+ *7-	24 36+
Columbia	10-	19+ 25- *35+ 47 57-
Conway	—	*23+
Florence	13+	15- 21 *33+
Greenville	4-	16+ 21 *29
Greenwood	—	*38 48
Hardeeville	—	28-
Myrtle Beach	—	32 43+
Rock Hill	—	30+ 55-
Spartanburg	7+	49
Sumter	—	*27- 63-

South Dakota

	VHF	UHF
Aberdeen	9-	*16-
Allen	—	22+
Brookings	*8	—
Eagle Butte	*13	—
Florence	3-	—
Huron	12+	—
Lead	5- 11+	—
Lowry	*11-	56 62+ 68-
Martin	*8-	—
Mitchell	5+	—
Pierre	4 10+	—
Rapid City	3+ 7+ *9	15- 21-
Reliance	6-	—
Seneca	*2-	—
Sioux Falls	11 13+	17- *23 36+ 46
Vermillion	*2+	—

Tennessee

	VHF	UHF
Athens	—	*24
Chattanooga	3+ 9 12+	*45 61-
Cleveland	—	53
Cookeville	—	*22 28+
Crossville	—	20+ *55+
Fayetteville	—	*29-
Greenville	—	39-
Hendersonville	—	50
Jackson	7+	16+ *32+
Jellico	—	54-
Johnson City	11-	*41
Kingsport	—	19
Knoxville	6 8 10+	*15- 43+
Lebanon	—	66-
Lexington	*11+	—
Livingston	—	60-
McMinnville	—	33+
Memphis	3- 5+ *10+ 13+	*14+ 24 30 50+ *56
Murfreesboro	—	39+
Nashville	2- 4+ 5 *8+	17+ 30+ *42 58
Sneedville	*2+	—
Tazewell	—	48+
Tullahoma	—	64+
Union City	—	41

Texas

	VHF	UHF
Abilene	9+	15 *26+ 32+
Alpine	12-	—

Alvin	—	67
Amarillo	*2+ 4 7 10	14+
Arlington	—	68
Austin	7+	*18+ 24 36 42- 54
Bay City	—	*43+
Baytown	—	57+
Beaumont	6- 12-	21 *34-
Belton	—	46-
Big Spring	4-	*14
Blanco	—	52+
Boquillas	8-	—
Borger	—	31
Brady	13	—
Brownsville	—	23
Bryan	3	28
Bryan-College Station	—	*15 50-
Childress	—	*21
Conroe	—	49+ 55+
Corpus Christi	3- 6 10-	*16 28- 38+
Crockett	—	40
Dallas	4+ 8 *13+	27- 33+ 39 58
Decatur	—	29
Del Rio	10	*24+
Denton	*2	—
Eagle Pass	—	16+
El Paso	4 7 9 *13	14 26+ *38- 65
Farwell	—	18+
Fort Stockton	5+	—
Fort Worth	5+ 11-	21- *31+ 52-
Fredericksburg	2+	—
Galveston	—	*22 47
Garland	—	23
Greenville	—	47+
Harlingen	4+	*44 60
Houston	2- *8 11+ 13-	*14 20 26 39- 61
Irving	—	49
Jacksonville	—	56
Katy	—	51+
Kerrville	—	35+
Killeen	—	62
Lake Dallas	—	55
Laredo	8 13	27- *39
Llano	—	14-
Longview	—	16+ 38- 51-
Lubbock	*5- 11 13-	16+ 28 34-
Lufkin	9	—
Marfa	3	—
Marshall	—	*22- 35+
McAllen	—	48
Midland	2-	18
Mineola	—	64+
Monahans	9-	—
Nacogdoches	—	19- *32
Odessa	7-	24- 30 *36+ 42
Palestine	—	43
Paris	—	36+ 42+
Port Arthur	4-	—
Presidio	7+	—
Rio Grande City	—	40
Rosenberg	—	45
San Angelo	3- 6 8+	*21+
San Antonio	4 5 *9- 12+	*23- 29+ 41+ 60+
Sherman	12-	20- *26-
Snyder	—	17-
Sonora	11+	—
Sulphur Springs	—	18
Sweetwater	12	—
Temple	6+	—
Texarkana	6	17- *34
Tyler	7	14+ *38 60
Uvalde	—	26-
Victoria	—	19+ 25 31 *47
Waco	10+	25+ *34+ 44-
Weslaco	5-	—
Wichita Falls	3+ 6-	18- *24
Wolfforth	—	22-

Channel Allocations

Utah

	VHF	UHF
Cedar City	4	*16+
Logan	12-	*22
Moab	—	*14+
Monticello	—	*16-
Ogden	*9+	*18- 24 30
Price	3+	*15
Provo	*11-	16 32
Richfield	8+	*19
St. George	12	*18-
Salt Lake City	2- 4- 5+ *7- 13+	14- 20+ *26-
Vernal	6	*17+

Vermont

	VHF	UHF
Burlington	3	22+ *33- 44+
Hartford	—	31
Rutland	—	*28+
St. Johnsbury	—	*20-
Windsor	—	*41

Virginia

	VHF	UHF
Arlington	—	14-
Ashland	—	65+
Blacksburg	—	*43 65-
Bluefield	—	*63+
Bristol	5+	*28-
Charlottesville	—	29- *41- 64+
Courtland	—	*52
Danville	—	24- 44+ *56
Fairfax	—	*56-
Farmville	—	*31-
Fredericksburg	—	69+
Front Royal	—	*42
Goldvein	—	*53
Grundy	—	68
Hampton—See Norfolk.	—	—
Harrisonburg	3-	—
Lynchburg	13	21- *54+
Manassas	—	66+
Marion	—	*52
Newport News—See Norfolk.	—	—
Norfolk-Portsmouth-Newport News-Hampton	3+ 10+ 13-	*15 27 33 49- *55+
Norton	—	*47-
Onancock	—	*25+
Petersburg	8	—
Portsmouth—See Norfolk.	—	—
Richmond	6+ 12-	*23 35+ *57- 63
Roanoke	7- 10	*15+ 27+ 38- 60
Staunton	—	*51-
Virginia Beach	—	21+ 43+
West Point	—	*46

Washington

	VHF	UHF
Anacortes	—	64
Bellevue	—	33+ 51+
Bellingham	12+	24 *34
Centralia	—	*15+
Everett	—	16-
Kennewick	—	42+
Morton	—	39
Olympia	—	67
Pasco	—	19-
Pullman	*10-	24+

Richland	—	25 *31
Rochester	—	26+
Seattle	4 5+ 7 *9	22+ 45+ *62
Spokane	2- 4- 6- *7+	22 28- 34-
Tacoma	11+ 13-	20 *28 *56
Vancouver	—	*14 49
Walla Walla	—	9+
Wenatchee	—	*18+ 27
Yakima	—	23+ 29+ 35 *47

West Virginia

	VHF	UHF
Bluefield	6-	40-
Charleston	8+ 11+	23 29 *49-
Clarksburg	12+	46-
Fairmont	—	66-
Grandview	*9-	—
Huntington	3+ 13+	*33+
Keyser	—	*30+
Lewisburg	—	59
Martinsburg	—	*44 60+
Morgantown	—	*24-
Oak Hill	4	—
Parkersburg	—	15- 39+ *57
Weirton	—	*50+
Weston	5	—
Wheeling	7	14! *41
Williamson	—	*31+

Wisconsin

	VHF	UHF
Antigo	—	46
Appleton	—	32+
Bloomington	—	*49
Chippewa Falls	—	48
Crandon	4	—
Eagle River	—	34
Eau Claire	13+	18
Fond du Lac	—	68
Green Bay	2+ 5+ 11+	26+ *38 50+
Highland	—	*51
Janesville	—	57+
Kenosha	—	55-
Kieler	—	*46+
La Crosse	8+	19+ 25 *31
Madison	3	15 *21- 27+ 47+
Manitowoc	—	16+
Marshfield	—	39-
Mayville	—	52
Menomonee	—	*28-
Milwaukee	4- 6 *10+ 12	18- 24+ 30 *36 58
Oshkosh	—	22+ *50+
Park Falls	—	*36-
Racine	—	49+
Rhineland	12+	—
Rice Lake	—	16
Richland Center	—	45+
Sheboygan	—	28
Sturgeon Bay	—	42
Superior	6+	40
Suring	—	14-
Tomah	—	43
Wausau	7- 9	*20+ 33-
Wittenberg	—	55

Wyoming

	VHF	UHF
Casper	2+ *6+ 13+	14- 20-
Cheyenne	5+	*17 27- 33-
Jackson	2 11+	—

Lander.....	*4 5	—
Laramie.....	*8+	—
Rawlins.....	11-	—
Riverton.....	10+	—
Rock Springs.....	13	—
Sheridan.....	7 9+ 12+	—

Guam

	VHF	UHF
Agana.....	*4 8 10 *12	—
Tamuning.....	—	14 20

Puerto Rico

	VHF	UHF
Aguada.....	—	50
Aguadilla.....	—	*32 44
Arecibo-Aguadilla.....	12+	—
Arecibo.....	—	54 60

Bayamon.....	—	36
Caguas.....	11-	*58
Carolina.....	—	52
Fajardo.....	13+	34 *40
Guayama.....	—	46
Humacao.....	—	68
Mayaguez.....	3+ 5-	16 22
Naranjito.....	—	64
Ponce.....	7+ 9-	14 20 *26 48
San Juan.....	2+ 4- *6+	18 24 30 *62
San Sebastian.....	—	38
Yauco.....	—	42

Virgin Islands

	VHF	UHF
Charlotte Amalie.....	10-	17 *23 43
Charlotte Amalie-Christiansted.....	*3 *12	—
Christiansted.....	8+	15 *21 39
Frederiksted.....	—	66

Digital TV Allocations

As of November 1, 2005

For analog allocations, Asterisks (*) indicate channels reserved for non-commercial educational use. Plus (+) and minus (-) symbols after channels designate offset carrier positions.

Alabama

	NTSC Channel	Call Letters	DTV Channel
Aniston	40-	WJSU-TV	9
Bessemer	17	WDBB	18
Birmingham	6-	WBRC	50
Birmingham	*10-	WBIQ	53
Birmingham	13-	WVTM-TV	52
Birmingham	21-	WTTO	28
Birmingham	42+	WIAT	30
Birmingham	68-	WABM	36
Demopolis	*41	WIIQ	19
Dothan	4	WTVY	36
Dothan	18	WDHN	21
Dozier	*2-	WDIQ	11
Florence	15	WHDF	14
Florence	26	WYLE	20
Florence	*36-	WFIQ	22
Gadsden	44+	WPXH	45
Gadsden	60	WTJP-TV	26
Gulf Shores	55	WBPG	55
Huntsville	19	WHNT-TV	59
Huntsville	*25+	WHIQ	24
Huntsville	31+	WAAY-TV	32
Huntsville	48-	WAFF	49
Huntsville	54	WZDX	41
Louisville	*43+	WGIQ	44
Mobile	5+	WKRG-TV	27
Mobile	10+	WALA-TV	9
Mobile	15+	WPMI-TV	47
Mobile	21+	WMPV-TV	20
Mobile	*42	WEIQ	41
Montgomery	12	WSFA	14
Montgomery	20	WCOV-TV	16
Montgomery	*26+	WAIQ	27
Montgomery	32	WNCF	51
Montgomery	45-	WMCF-TV	46
Mount Cheaha	*7-	WCIQ	56
Opelika	66	WLGA	31
Ozark	34	WDFX-TV	33
Selma	8-	WAKA	55
Troy	67	WRJM-TV	48
Tuscaloosa	23-	WUOA	23
Tuscaloosa	33	WCFT-TV	5
Tuskegee	22-	WBMM	24

Alaska

	NTSC Channel	Call Letters	DTV Channel
Anchorage	2-	KTUU-TV	10
Anchorage	4-	KTBY	20
Anchorage	5	KYES	6
Anchorage	*7-	KAKM	8
Anchorage	*9		26
Anchorage	11	KTVA	28
Anchorage	13-	KIMO	12
Anchorage	33	KDMD	32
Bethel	*4	KYUK-TV	3
Dillingham	*2		9
Fairbanks	2+	KATN	18
Fairbanks	7+	KFXF	22
Fairbanks	*9+	KUAC-TV	24

Fairbanks	11+	KTVF	26
Fairbanks	13+		28
Juneau	*3	KTOO-TV	6
Juneau	8	KJUD	11
Ketchikan	4	KUBD	13
Ketchikan	*9		8
North Pole	4+	KJNP-TV	20
Sitka	13	KTNL	2

Arizona

	NTSC Channel	Call Letters	DTV Channel
Douglas	3	KFTU-TV	3
Flagstaff	2	KNAZ-TV	22
Flagstaff	4+	KTFL	18
Flagstaff	9	KCFG	32
Flagstaff	13	KFPH-TV	27
Green Valley	46	KUVE-TV	47
Holbrook	11+	KPHZ	11
Kingman	6-	KMOH-TV	19
Kingman	*14+		46
Mesa	12-	KPNX	36
Phoenix	3+	KTVK	24
Phoenix	5-	KPHO-TV	17
Phoenix	*8+	KAET	29
Phoenix	10-	KSAZ-TV	31
Phoenix	15-	KNXV-TV	56
Phoenix	21	KPAZ-TV	20
Phoenix	33	KTVW-TV	34
Phoenix	*39	KDTP	39
Phoenix	45	KUTP	26
Phoenix	61	KASW	49
Prescott	7	KAZT	25
Sierra Vista	58	KWBA	44
Tolleson	51	KPPX	52
Tucson	4-	KVOA	23
Tucson	*6+	KUAT-TV	30
Tucson	9-	KGUN	35
Tucson	11	KMSB-TV	25
Tucson	13-	KOLD-TV	32
Tucson	18-	KTTU-TV	19
Tucson	*27-	KUAS-TV	28
Tucson	40	KHRR	42
Yuma	11-	KYMA	41
Yuma	13+	KSWT	16

Arkansas

	NTSC Channel	Call Letters	DTV Channel
Arkadelphia	*9+	KETG	13
Camden	49-	KYPX	44
El Dorado	10-	KTVE	27
El Dorado		KETZ-DT	12
El Dorado	43	KEJB	43
Eurkea Springs	34	KWFT	34
Fayetteville	*13-	KAFT	9
Fayetteville	29+	KHOG-TV	15
Fort Smith	5-	KFSM-TV	18
Fort Smith	24+	KFTA-TV	27
Fort Smith	40-	KHBS	21
Harrison	31+	KWBM	31
Hot Springs	26	KVTH	14

Jonesboro	8	KAIT	58
Jonesboro	*19+	KTEJ	20
Jonesboro	48+	KVTJ	49
Little Rock	*2-	KETS	5
Little Rock	4	KARK-TV	32
Little Rock	7-	KATV	22
Little Rock	11	KTHV	12
Little Rock	16-	KLRT	30
Little Rock	42	KWBF	43
Mountain View	*6-	KEMV	13
Pine Bluff	25-	KVTN	24
Pine Bluff	38-	KASN	39
Rogers	51-	KNWA-TV	50
Springdale	57	KSBN-TV	39

California

	NTSC Channel	Call Letters	DTV Channel
Anaheim	56-	KDOC-TV	32
Arcata	23	KAEF	22
Avalon	54	KAZA-TV	47
Bakersfield	17	KGET	25
Bakersfield	23-	KERO-TV	10
Bakersfield	29	KBAK-TV	33
Bakersfield	45	KUVI-TV	55
Barstow	64	KHIZ	44
Blythe	*22-		4
Calipatria	54	KAJB	50
Ceres	*23+	KBSV	15
Chico	12-	KHSL-TV	43
Chico	24+	KNVN	36
Clovis	43	KGMC	44
Coalinga	*27-		22
Concord	42	KTNC-TV	63
Corona	52	KVEA	39
Cotati	*22-	KRCB	23
El Centro	7+	KVYE	22
El Centro	9+	KECY-TV	48
Eureka	3-	KIEM-TV	16
Eureka	6-	KVIQ	17
Eureka	*13-	KEET	11
Eureka	29	KBVU	28
Fort Bragg	8-	KUNO-TV	15
Fresno	*18+	KVPT	40
Fresno	24	KSEE	38
Fresno	30+	KFSN-TV	9
Fresno	47	KGPE	34
Fresno	53	KAIL	7
Hanford	21	KFTV	20
Huntington Beach	*50-	KOCE-TV	48
Long Beach	18-	KSCI	61
Los Angeles	2	KCBS-TV	60
Los Angeles	4	KNBC	36
Los Angeles	5	KTLA	31
Los Angeles	7	KABC-TV	53
Los Angeles	9	KCAL-TV	43
Los Angeles	11	KTTV	65
Los Angeles	13	KCOP-TV	66
Los Angeles	22	KWHY-TV	42
Los Angeles	*28	KCET	59
Los Angeles	34	KMEX-TV	35
Los Angeles	*58-	KLCS	41
Merced	51	KNSO	5
Modesto	19-	KUVS-TV	18
Monterey	46-	KION	32
Monterey	67-	KSMS-TV	31
Novato	68	KTLN-TV	47
Oakland	2+	KTVU	56
Ontario	46	KFTR-TV	29
Oxnard	63+	KBEH	24
Palm Springs	36-	KMIR-TV	46
Palm Springs	42	KESQ-TV	52
Paradise	30	KCVU	20
Porterville	61	KTFE-TV	48
Rancho Palos Verdes	44+	KXLA	51
Redding	7	KRCR-TV	34

Redding	*9	KIXE-TV	18
Riverside (Fontana)	62	KRCA	68
Sacramento	3	KCRA-TV	35
Sacramento	*6	KVIE	53
Sacramento	10	KXTV	61
Sacramento	29-	KSPX	48
Sacramento	31-	KMAX-TV	21
Sacramento	40-	KTXL	55
Sacramento			43
Salinas	8+	KSBW	10
Salinas	35-	KCBA	13
San Bernardino	*24-	KVCR-TV	26
San Bernardino	30	KPXN	38
San Diego	8	KFMB-TV	55
San Diego	10	KGTV	25
San Diego	*15	KPBS	30
San Diego	39	KNSD	40
San Diego	51	KUSI-TV	18
San Diego	69	KSWB-TV	19
San Francisco	4-	KRON-TV	57
San Francisco	5+	KPIX-TV	29
San Francisco	7-	KGO-TV	24
San Francisco	*9+	KQED	30
San Francisco	14+	KDTV	51
San Francisco	20-	KBWB	19
San Francisco	26-	KTSF	27
San Francisco	*32+	KMTP-TV	33
San Francisco	38	KCNS	39
San Francisco	44-	KBHK-TV	45
San Jose	11+	KNTV	12
San Jose	36	KICU-TV	52
San Jose	48-	KSTS	49
San Jose	*54	KTEH	50
San Jose	65	KKPX	41
San Luis Obispo	6+	KSBY	15
San Luis Obispo	33	KTAS	34
San Mateo		KCSM-DT	43
Sanger	59	KFRE-TV	36
Santa Ana	40	KTBN-TV	23
Santa Barbara	3-	KEYT-TV	27
Santa Barbara	38	KPMR	21
Santa Maria	12+	KCOY-TV	19
Santa Rosa	50-	KFTY	54
Stockton	13+	KOVR	25
Stockton	58	KQCA	46
Stockton	64	KTFK-TV	62
Twentynine Palms		KVMD-DT	23
Vallejo	66	KFSF-TV	34
Ventura	57	KJLA	49
Visalia	26+	KMPH	28
Visalia	*49	KNXT	50
Watsonville	*25+	KCAH	58

Colorado

	NTSC Channel	Call Letters	DTV Channel
Boulder	14	KTFD-TV	15
Broomfield	*12	KBDI-TV	38
Castle Rock	53	KWHD	46
Colorado Springs	11	KKTV	10
Colorado Springs	13	KRDO-TV	24
Colorado Springs	21	KXRM-TV	22
Craig	*16+		48
Denver	2	KWGN-TV	34
Denver	4-	KCNC-TV	35
Denver	*6-	KRMA-TV	18
Denver	7	KMGH-TV	17
Denver	9-	KUSA-TV	16
Denver	20	KTVD	19
Denver	31	KDVR	32
Denver	*41	KRMT	40
Denver	50	KCEC	51
Denver	59	KPXC-TV	43
Durango		KRMU	20
Durango	6+	KREZ-TV	15
Durango	33+	KTLL-TV	33

Digital Channel Allocations

Fort Collins	22-	KFCT	21
Glenwood Springs	3-	KREG-TV	23
Glenwood Springs	*19+		39
Grand Junction	4+	KFOX	15
Grand Junction	5-	KREX-TV	2
Grand Junction	8-	KJCT-TV	7
Grand Junction	11+	KKCO	12
Grand Junction	*18+	KRMJ	17
La Junta	*22+		30
Lamar	*14-		50
Leadville	*15-		49
Longmont	25	KDEN	29
Montrose	10+	KREY-TV	13
Pueblo	5	KOAA-TV	42
Pueblo	*8	KTSC	48
Steamboat Springs	24+	KMAS-TV	10
Sterling	3	KUPN	23

Connecticut

	NTSC Channel	Call Letters	DTV Channel
Bridgeport	43-	WSAH	42
Bridgeport	*49-	WEDW	52
Hartford	3+	WFSB	33
Hartford	18-	WUVN	46
Hartford	*24	WEDH	32
Hartford	61+	WTIC-TV	31
New Britain	30+	WVIT	35
New Haven	8+	WTNH-TV	10
New Haven	59+	WCTX	6
New Haven	*65	WEDY	39
New London	26+	WHPX	34
Norwich	*53	WEDN	9
Waterbury	20	WTXX	12

Delaware

	NTSC Channel	Call Letters	DTV Channel
Seaford	*64	WDPB	44
Wilmington	*12	WHYY-TV	55
Wilmington	61	WPPX	31

District of Columbia

	NTSC Channel	Call Letters	DTV Channel
Washington	4-	WRC-TV	48
Washington	5-	WTTG	36
Washington	7+	WJLA-TV	39
Washington	9	WUSA	34
Washington	20+	WDCA	35
Washington	*26-	WETA-TV	27
Washington	*32+	WHUT-TV	33
Washington	50	WBDC-TV	51

Florida

	NTSC Channel	Call Letters	DTV Channel
Apalachicola			13
Boca Raton	*63	WPPB-TV	40
Bradenton	*19		5
Bradenton	66	WXPX	42
Cape Coral	36	WFTX	35
Clearwater	22	WCLF	21
Clermont	18-	WKCF	17
Cocoa	52	WTGL-TV	53
Cocoa	*68	WBCC	30
Daytona Beach	2-	WESH	11
Daytona Beach	26	WVEN-TV	49

Destin	48	WFBD	48
Fort Lauderdale	51	WSCV	52
Fort Myers	11+	WINK-TV	9
Fort Myers	20+	WBBH-TV	15
Fort Myers	*30	WGCU	31
Fort Pierce	*21-	WTCE-TV	38
Fort Pierce	34	WTVX	50
Fort Walton Beach	35	WFGX	50
Fort Walton Beach	53	WPAN	40
Fort Walton Beach	58	WAWD	49
Gainesville	*5-	WUFT	36
Gainesville	20	WCJB	16
High Springs	53+	WGFL	28
Hollywood	69	WAMI-TV	47
Inverness	64		34
Jacksonville	4+	WJXT	42
Jacksonville	*7	WJCT	38
Jacksonville	12+	WTLV	13
Jacksonville	17	WJWB	34
Jacksonville	30+	WAWS	32
Jacksonville	47-	WTEV-TV	19
Jacksonville	*59	WJEB-TV	44
Key West	8	WGEN-TV	12
Key West	22+	WDLP-TV	3
Lake Worth	67	WPXP	36
Lakeland	32	WMOR-TV	19
Leesburg	*45-	WLCB-TV	46
Leesburg	55	WACX	40
Live Dak.	57-	WFXU	48
Marathon	*16		34
Marianna	51	WBIF	51
Melbourne	43+	WOTF-TV	20
Melbourne	56	WOPX	48
Miami	*2	WPBT	18
Miami	4	WFOR-TV	22
Miami	6	WTVJ	31
Miami	7-	WSVN	8
Miami	10+	WPLG	9
Miami	*17-	WLRN-TV	20
Miami	23-	WLTV	24
Miami	33	WBFS-TV	32
Miami	35	WPXM	26
Miami	39	WBZL	19
Miami	45+	WHFT	46
Naples	26-	WZVN-TV	41
Naples	46	WTVK	45
New Smyrna Beach	*15+	WCEU	33
Ocala	51-	WOGX	31
Orange Park	25-	WJXX	10
Orlando	6-	WKMG-TV	58
Orlando	9	WFTV	39
Orlando	*24-	WMFE-TV	23
Orlando	27	WRDQ	14
Orlando	35+	WOFL	22
Orlando	65	WRBW	41
Palm Beach	61	WFGC	49
Panama City	7+	WJHG-TV	8
Panama City	13	WMBB	19
Panama City	28-	WPGX	9
Panama City	*56	WFSG	38
Panama City Beach	46	WPCT	47
Pensacola	3-	WEAR-TV	17
Pensacola	*23	WSRE	31
Pensacola	33+	WHBR	34
Pensacola	44	WJTC	45
Sarasota	40	WWSB	52
St. Petersburg	10-	WTSP	24
St. Petersburg	38	WTTA	57
St. Petersburg	44+	WTOG	59
Stuart		WHDT-DT	59
Tallahassee		WTLF-DT	24
Tallahassee	*11-	WFSU-TV	32
Tallahassee	27+	WTLX-TV	22
Tallahassee	40+	WTWC-TV	2
Tampa	*3	WEDU	54
Tampa	8-	WFLA-TV	7
Tampa	13-	WTVT	12
Tampa	*16	WUSF-TV	34
Tampa	28	WFTS-TV	29

Tampa	50	WFTT-TV	47
Tequesta	25	WPBF	16
Tice	49	WRXY-TV	33
Venice	62	WVEA-TV	25
West Palm Beach	5	WPTV	55
West Palm Beach	12	WPEC	13
West Palm Beach	29+	WFLX	28
West Palm Beach	*42+	WXEL-TV	27

Georgia

	NTSC Channel	Call Letters	DTV Channel
Albany	10	WALB	17
Albany	31	WFXL	12
Athens	*8	WGTV	12
Athens	34	WUWG-TV	48
Atlanta	2	WSB-TV	39
Atlanta	5	WAGA	27
Atlanta	11+	WXIA-TV	10
Atlanta	17	WTBS	20
Atlanta	*30	WPBA	21
Atlanta	36	WATL	25
Atlanta	46	WGCL-TV	19
Atlanta	*57+	WATC	41
Atlanta	69	WUPA	43
Augusta	6+	WJBF	42
Augusta	12	WRDW-TV	31
Augusta	26	WAGT	30
Augusta	54	WFXG	51
Bainbridge	49	WTLH	50
Baxley	34	WGSA	35
Brunswick	21+	WPXC-TV	24
Chatsworth	*18-	WCLP-TV	33
Cochran	*29+	WDCC-TV	7
Columbus	3	WRBL	15
Columbus	9+	WTVM	47
Columbus	*28	WJSP-TV	23
Columbus	38+	WLTZ	35
Columbus	54+	WXTX	49
Cordele	55+	WSST-TV	51
Dalton	23	WELF-TV	16
Dawson	*25	WACS-TV	8
Macon	13+	WMAZ-TV	4
Macon	24+	WGXA	16
Macon	41+	WMGT-TV	40
Macon	64	WGNM	45
Monroe	63	WHSG-TV	44
Pelham	*14	WABW-TV	5
Perry	58+	WPGA	32
Rome	14+	WPXA	51
Savannah	3	WSAV-TV	39
Savannah	*9-	WVAN-TV	13
Savannah	11	WTOC-TV	15
Savannah	22	WJCL	23
Thomasville	6	WCTV	46
Toccoa	32	WNEG-TV	24
Valdosta	44	WVAG	43
Waycross	*8+	WXGA-TV	9
Wrens	*20	WCES-TV	2

Hawaii

	NTSC Channel	Call Letters	DTV Channel
Hilo	2	KHBC-TV	22
Hilo	*4		19
Hilo	9	KGMD-TV	8
Hilo	11	KHAW-TV	21
Hilo	13	KHVO	18
Hilo	14+	KWHH	23
Hilo	*32+		31
Hilo	*38+		39
Honolulu	2+	KHON-TV	22
Honolulu	4	KITV	40
Honolulu	5	KFVE	23

Honolulu	9	KGMB	8
Honolulu	*11+	KHET	18
Honolulu	13	KHNL	35
Honolulu	14	KWHE	31
Honolulu	20	KIKU	19
Honolulu	26	KAAB-TV	27
Honolulu	32	KBFD	33
Honolulu	*38	KALO	10
Honolulu	*44	KWBN	43
Kailua-Kona	6	KLEI	25
Kaneohe	66	KPXO	41
Lihue	*8-		12
Lihue	*21-		7
Lihue	*27-		28
Lihue	*67		45
Wailuku	3	KGMV	24
Wailuku	7	KAIL-TV	36
Wailuku	*10	KMEB-TV	30
Wailuku	12	KMAU	29
Wailuku	15	KOGG	16
Wailuku	21	KWHM	45
Wailuku	*27		28
Wailuku	*33		34

Idaho

	NTSC Channel	Call Letters	DTV Channel
Boise	2	KBCI-TV	28
Boise	*4+	KAID	21
Boise	7	KTVB	26
Burley	*17+		48
Caldwell	9	KNIN-TV	10
Coeur d'Alene	*26+	KCDT	45
Filer	*19-	KBGH	18
Idaho Falls	3	KIDK	36
Idaho Falls	8+	KIFI-TV	9
Lewiston	3	KLEW-TV	32
Moscow	*35	KUID-TV	12
Nampa	6	KIVI	24
Nampa	12+	KTRV	13
Pocatello	6	KPVI	23
Pocatello	*10	KISU-TV	17
Pocatello	15	KPIF	15
Pocatello	31	KFXP	31
Twin Falls	11	KMVT	16
Twin Falls	*13-	KIPT	22
Twin Falls	35	KXTF	34
Weiser	*17		34

Illinois

	NTSC Channel	Call Letters	DTV Channel
Aurora	60	WXFT-TV	59
Bloomington	43	WYZZ-TV	28
Carbondale	*8	WSIU-TV	40
Champaign	3+	WCIA	48
Champaign	15	WICD	41
Charleston	*51+	WEIU-TV	50
Chicago	2	WBBM-TV	3
Chicago	5	WMAQ-TV	29
Chicago	7	WLS-TV	52
Chicago	9+	WGN-TV	19
Chicago	*11	WTTW	47
Chicago	*20	WYCC	21
Chicago	26	WCIU-TV	27
Chicago	32	WFLD	31
Chicago	38-	WCPX	43
Chicago	44	WSNS-TV	45
Decatur	17	WAND	18
Decatur	23	WBUI	22
East St. Louis	46	WRBU	47
Freeport	23	WIFR	41
Harrisburg	3	WSIL-TV	34
Jacksonville	*14	WSEC	15

Digital Channel Allocations

Joliet	66+	WGBO-TV	53
La Salle	35	WWTO-TV	10
Macomb	*22+	WMEC	21
Marion	27	WTCT	17
Moline	8	WQAD-TV	38
Moline	*24	WQPT-TV	23
Mount Vernon	13+	WPXS	21
Olney	*16	WUSI-TV	19
Peoria	19	WHOI	40
Peoria	25+	WEEK-TV	57
Peoria	31+	WMBD-TV	30
Peoria	*47	WTVP	46
Peoria	59+	WAOE	39
Quincy	10	WGEM-TV	54
Quincy	16+	WTJR	32
Quincy	*27+	WQEC	34
Rock Island	4+	WHBF-TV	58
Rockford	13	WREX-TV	54
Rockford	17+	WTVO	16
Rockford	39	WQRF-TV	42
Springfield	20+	WICS	42
Springfield	49	WCFN	53
Springfield	55+	WRSP-TV	44
Springfield			36
Urbana	*12	WILL-TV	9
Urbana	27	WCCU	26

Indiana

	NTSC Channel	Call Letters	DTV Channel
Angola	63	WINM	12
Bloomington	4	WTTV	48
Bloomington	*30	WTIU	14
Bloomington	42+	WCLJ-TV	56
Bloomington	63+	WIPX	27
Elkhart	28+	WSJV	58
Evansville	7	WTVW	28
Evansville	*9+	WNIN	12
Evansville	14	WFIE-TV	46
Evansville	25-	WEHT	59
Evansville	44	WEVV	45
Fort Wayne	15+	WANE-TV	31
Fort Wayne	21+	WPTA	24
Fort Wayne	33-	WISE-TV	19
Fort Wayne	*39-	WFWA	40
Fort Wayne	55	WFFT-TV	36
Gary	50	WPWR-TV	51
Gary	*56+	WYIN	17
Hammond	62+	WJYS	36
Indianapolis	6	WRTV	25
Indianapolis	8	WISH-TV	9
Indianapolis	13-	WTHR	46
Indianapolis	*20	WFYI	21
Indianapolis	40	WHMB-TV	16
Indianapolis	59-	WXIN	45
Indianapolis	*69	WDTI	44
Kokomo	29-	WTTK	54
Lafayette	18	WLFI-TV	11
Marion	23	WNDY-TV	32
Muncie	49	WIPB	52
Richmond	43+	WKOI-TV	39
Salem	58+	WFTE	51
South Bend	16	WNDU-TV	42
South Bend	22	WSBT-TV	30
South Bend	*34-	WNIT-TV	35
South Bend	46	WHME-TV	48
Terre Haute	2+	WTWO	36
Terre Haute	10	WTHI-TV	24
Terre Haute	38	WFXW	39
Vincennes	*22-	WVUT	52

Iowa

	NTSC Channel	Call Letters	DTV Channel
Ames	5	WOI-TV	59
Burlington	26-	KGWB-TV	41
Cedar Rapids	2	KGAN	51
Cedar Rapids	9-	KCRG-TV	52
Cedar Rapids	28+	KFXA	27
Cedar Rapids	48-	KPXR	47
Centerville	*31		44
Council Bluffs	*32	KBIN	33
Davenport	6+	KWQC-TV	56
Davenport	18+	KLJB-TV	49
Davenport	*36+	KQIN	34
Des Moines	8-	KCCI	31
Des Moines	*11+	KDIN-TV	50
Des Moines	13-	WHO-TV	19
Des Moines	17+	KDSM-TV	16
Des Moines	63-		26
Des Moines		KDMI-DT	56
Dubuque	40	KFXB	43
Fort Dodge	*21	KTIN	25
Iowa City	*12+	KIIN-TV	45
Iowa City	20-	KWKB	25
Mason City	3+	KIMT	42
Mason City	*24+	KYIN	18
Ottumwa	15+	KYOU-TV	14
Red Oak	*36	KHIN	35
Sioux City	4-	KTIV	41
Sioux City	9	KCAU-TV	30
Sioux City	14	KMEG	39
Sioux City	*27-	KSIN	28
Sioux City	44	KPTH	49
Waterloo	7+	KWWL	55
Waterloo	*32-	KRIN	35

Kansas

	NTSC Channel	Call Letters	DTV Channel
Colby			19
Colby	4	KLBY	17
Derby			46
Dodge City		KDCK-DT	21
Ensign	6+	KBSD-TV	5
Fort Scott	20+		40
Garden City	11+	KSNG	16
Garden City	13-	KUPK-TV	18
Garden City	*18		42
Goodland	10	KBSL-TV	14
Great Bend	2	KSNC	22
Hays	7-	KBSH-TV	20
Hays	*9	KOOD	16
Hoisington	14	KBDK	14
Hutchinson	*8	KPTS	29
Hutchinson	12	KWCH-TV	19
Hutchinson	36+	KSCC	35
Lakin	*3	KSWK	8
Lawrence	38	KMCI	36
Oakley	*15-		40
Pittsburg	7+	KOAM-TV	13
Pittsburg	14	KFJX	14
Salina	18+	KAAS-TV	17
Topeka	*11	KTWU	23
Topeka	13+	WIBW-TV	44
Topeka	27	KSNT	28
Topeka	49	KTKA-TV	48
Wichita	3-	KSNW	45
Wichita	10-	KAKE-TV	21
Wichita	24-	KSAS-TV	26
Wichita	33	KWCV	31

Kentucky

	NTSC Channel	Call Letters	DTV Channel
Ashland	*25	WKAS	26
Ashland	61+	WTSF	44
Beattyville	65	WLJC-TV	7
Bowling Green	13	WBKO	33
Bowling Green	*24	WKYU-TV	18
Bowling Green	40+	WNKY	16
Bowling Green	*53	WKGB-TV	48
Campbellsville	34	WBKI-TV	19
Covington	*54+	WCVN	24
Danville	56	WDKY-TV	4
Elizabethtown	*23+	WKZT-TV	43
Harlan	44	WAGV	51
Hazard	*35+	WKHA	16
Hazard	57	WYMT-TV	12
Lexington	18+	WLEX-TV	39
Lexington	27	WKYT-TV	13
Lexington	36	WTVQ-TV	40
Lexington	*46	WKLE	42
Louisville	3	WAVE	47
Louisville	11	WHAS-TV	55
Louisville	*15	WKPC-TV	17
Louisville	21	WBNA	8
Louisville	32	WLKY-TV	26
Louisville	41+	WDRB	49
Louisville	*68+	WKMJ	38
Madisonville	19	WAZE-TV	20
Madisonville	*35	WKMA	42
Morehead	*38+	WKMR	15
Morehead	67	WUPX-TV	21
Murray	*21+	WKMU	36
Newport	19+	WXIX-TV	29
Owensboro	31	WKOH	30
Owenton	*52+	WKON	44
Paducah	6+	WPSP-TV	32
Paducah	29	WKPD	41
Paducah	49	WDKA	50
Pikeville	*22	WKPI	24
Somerset	*29+	WKSO-TV	14

Louisiana

	NTSC Channel	Call Letters	DTV Channel
Alexandria	5	KALB-TV	35
Alexandria	*25+	KLPA-TV	26
Alexandria	31+	KLAX-TV	32
Alexandria	41+	KBCA	41
Baton Rouge	2	WBRZ-TV	13
Baton Rouge	9	WAFB	46
Baton Rouge	*27+	WLPB-TV	25
Baton Rouge	33	WVLA	34
Baton Rouge	44+	WGMB	45
Columbia	11+	KAQY	57
Hammond		WHMM-DT	42
Lafayette	3+	KATC	28
Lafayette	10	KLFY-TV	56
Lafayette	15	KADN	16
Lafayette	*24	KLPB-TV	23
Lake Charles	7	KPLC	53
Lake Charles	*18	KLTL-TV	20
Lake Charles	29	KVHP	30
Minden		KPXJ-DT	21
Monroe	8+	KNOE-TV	7
Monroe	*13	KLTM-TV	19
New Iberia	50	KACB-TV	50
New Orleans	4+	WWL-TV	36
New Orleans	6	WDSU	43
New Orleans	8	WVUE	29
New Orleans	*12	WYES-TV	11
New Orleans	20	WHNO	21
New Orleans	26	WGNO	15
New Orleans	*32+	WLAE-TV	31

New Orleans	38+	WNOL-TV	40
New Orleans	49	WPXL	50
Shreveport	3	KTBS-TV	28
Shreveport	12	KSLA-TV	17
Shreveport	*24	KLTS-TV	25
Shreveport	33	KMSS-TV	34
Shreveport	45+	KSHV	44
Slidell	54+	WUPL	24
West Monroe	14	KARD	36
West Monroe	39+	KMCT-TV	38

Maine

	NTSC Channel	Call Letters	DTV Channel
Augusta	*10	WCBB	17
Bangor	2	WLBZ	25
Bangor	5+	WABI-TV	19
Bangor	7	WVH-TV	14
Biddeford	*26	WMEA-TV	45
Calais	*13	WMED-TV	10
Lewiston	35	WPME	28
Orono	*12	WMEB-TV	9
Poland Spring	8	WMTW-TV	46
Portland	6	WCSH	44
Portland	13+	WGME-TV	38
Portland	51	WPXT	43
Presque Isle	8	WAGM-TV	16
Presque Isle	*10+	WMEM-TV	20
Waterville	23	WPFO	23

Maryland

	NTSC Channel	Call Letters	DTV Channel
Annapolis	*22+	WMPT	42
Baltimore	2+	WMAR-TV	52
Baltimore	11	WBAL-TV	59
Baltimore	13+	WJZ-TV	38
Baltimore	24+	WUTB	41
Baltimore	45	WBFF	46
Baltimore	54	WNUV	40
Baltimore	*67	WMPB	29
Frederick	*62	WFPT	28
Hagerstown	25	WHAG-TV	55
Hagerstown	*31	WWPB	44
Hagerstown	68+	WJAL	16
Oakland	*36+	WGPT	54
Salisbury	16+	WBOC-TV	21
Salisbury	*28	WCPB	56
Salisbury	47	WMDT	53

Massachusetts

	NTSC Channel	Call Letters	DTV Channel
Adams	19	WCDC	36
Boston	*2+	WGBH-TV	19
Boston	4+	WBZ-TV	30
Boston	5	WCVB-TV	20
Boston	7+	WHDH-TV	42
Boston	25+	WFXT	31
Boston	38	WSBK-TV	39
Boston	*44	WGBX-TV	43
Boston	68+	WBXP	32
Cambridge	56	WLVI-TV	41
Lawrence	62	WMFP	18
Marlborough	66	WUJT-TV	23
New Bedford	6+	WLNE-TV	49
New Bedford	28	WLWC	22
Norwell	46+	WWDP	52
Pittsfield	51+	WNYA	51
Springfield	22	WWLP	11
Springfield	40	WGGB-TV	55

Digital Channel Allocations

Springfield	*57+	WGBY-TV	58
Vineyard Haven	58+	WDPX	40
Worcester	27	WUNI	29
Worcester	*48+	WYDN	47

Michigan

	NTSC Channel	Call Letters	DTV Channel
Alpena	*6	WCML-TV	57
Alpena	11	WBKB-TV	13
Ann Arbor	31+	WPXD	33
Bad Axe	*35	WDCQ-TV	15
Battle Creek	41+	WOTV	20
Battle Creek	43-	WZPX	44
Bay City	5-	WNEM-TV	22
Cadillac	9	WWTW	40
Cadillac	*27	WCMV	17
Cadillac	33	WFQX-TV	47
Calumet	5-	WBKP	11
Cheboygan	4+	WTOM-TV	35
Detroit	2+	WJBK	58
Detroit	4	WDIV	45
Detroit	7-	WXYZ-TV	41
Detroit	20+	WDWB	21
Detroit	50-	WKBD-TV	14
Detroit	*56	WTVS	43
Detroit	62	WWJ-TV	44
East Lansing	*23	WKAR-TV	55
Escanaba	3+	WJMN-TV	48
Flint	12-	WJRT-TV	36
Flint	*28	WFUM	52
Flint	66-	WSMH	16
Grand Rapids	8+	WOOD-TV	7
Grand Rapids	13+	WZZM-TV	39
Grand Rapids	17	WXMI	19
Grand Rapids	*35+	WGVU-TV	11
Iron Mountain	8-	WDHS	22
Ispeming	10	WBUP	10
Jackson	18+	WHTV	34
Kalamazoo	3-	WWMT	2
Kalamazoo	*52+	WGVK	5
Kalamazoo	64	WLLA	45
Lansing	6-	WLNS-TV	59
Lansing	47	WSYM-TV	38
Lansing	53-	WLAJ	51
Manistee	*21	WCMW	58
Marquette	6-	WLUC-TV	35
Marquette	*13	WNMU-TV	33
Mount Clemens	38+	WADL	39
Mount Pleasant	*14	WCMU-TV	56
Muskegon	54+	WTLJ	24
Onandaga	10-	WILX-TV	57
Saginaw	25-	WEYI-TV	30
Saginaw	49-	WAQP	48
Sault Ste. Marie	8	WGTQ	9
Sault Ste. Marie	10+	WWUP-TV	49
Traverse City	7+	WPBN-TV	50
Traverse City			23
Traverse City	29-	WGTU	31
University Center	*19+	WDPC-TV	18
Vanderbilt	45	WFUP	59

Minnesota

	NTSC Channel	Call Letters	DTV Channel
Alexandria	7	KCCO-TV	24
Alexandria	42	KSAX	36
Appleton	*10-	KWCM-TV	31
Austin	6-	KAAL	33
Austin	*15-	KSMQ-TV	20
Bemidji	*9	KAWB	18
Bemidji	26+	KFTC	26
Brainerd	*22	KAWB	28
Crookston		KCGE-DT	16

Duluth	3	KDLH	33
Duluth	*8	WDSE-TV	38
Duluth	10+	WDIO-TV	43
Duluth	21+	KQDS-TV	17
Hibbing	13-	WIRT	36
Hibbing		WRPT-DT	31
Mankato	12	KEYC-TV	38
Minneapolis	4+	WCCO-TV	32
Minneapolis	9+	KMSP-TV	26
Minneapolis	11-	KARE	35
Minneapolis	23+	KMWB	22
Minneapolis	29+	WFTC	21
Minneapolis	45	KSTC-TV	44
Redwood Falls	43	KRWF	27
Rochester	10	KTTC	36
Rochester	47-	KXLT-TV	46
St. Cloud	41	KPXM	40
St. Paul	*2	KTCA-TV	34
St. Paul	5-	KSTP-TV	50
St. Paul	*17	KTCI-TV	16
Thief River Falls	10	KBRR	32
Walker	12-	KCCW-TV	20
Worthington	*20	KSMN	15

Mississippi

	NTSC Channel	Call Letters	DTV Channel
Biloxi	13+	WLOX	36
Biloxi	*19+	WMAH-TV	16
Booneville	*12-	WMAE-TV	55
Bude	*17+	WMAU-TV	18
Columbia		WMAA-DT	43
Columbus	4-	WCBI-TV	35
Greenville	15-	WXVT	17
Greenwood	6+	WABG-TV	32
Greenwood	*23+	WMAO-TV	25
Gulfport	25-	WXXV-TV	48
Hattiesburg	22	WHLT	58
Holly Springs	40	WBUY-TV	41
Jackson	3	WLBT	9
Jackson	12+	WJTV	52
Jackson	16	WAPT	21
Jackson	*29+	WMPN-TV	20
Jackson	40+	WDBD	41
Laurel	7	WDAM-TV	28
Magee	34	WRBJ	34
Meridian	11-	WTOK-TV	49
Meridian	*14	WMAW-TV	44
Meridian	24-	WMDN	26
Meridian	30-	WGBC	31
Mississippi State	*2+	WMAB-TV	10
Natchez	48	WNTZ	49
Oxford	*18	WMAV-TV	36
Tupelo	9-	WTVB	57
Vicksburg	35-	WUFX	35
West Point	27	WLOV-TV	16

Missouri

	NTSC Channel	Call Letters	DTV Channel
Birchtree	*20-		7
Bowling Green	*35+		50
Cape Girardeau	12	KFVS-TV	57
Cape Girardeau	23	KBSI	22
Columbia	8+	KOMU-TV	36
Columbia	17-	KMIZ	22
Hannibal	7-	KHQA-TV	29
Jefferson City	13	KRCG	12
Jefferson City	25	KNLJ	20
Joplin	12+	KODE-TV	43
Joplin	16	KSNF	46
Joplin	*26-	KOZJ	25
Kansas City	4	WDAF-TV	34
Kansas City	5+	KCTV	24

Kansas City	9+	KMBC-TV	7
Kansas City	*19+	KCPT	18
Kansas City	29	KCWE	31
Kansas City	41-	KSHB-TV	42
Kansas City	50-	KPXE	51
Kansas City	62+	KSMO-TV	47
Kirksville	3-	KTVO	33
Osage Beach	49+		49
Poplar Bluff	15+	KPOB-TV	18
Sedalia	6	KMOS-TV	15
Springfield	3+	KYTV	44
Springfield	10	KOLR	52
Springfield	*21-	KOZK	23
Springfield	27-	KSFY-TV	28
Springfield	33-	KSPR	19
St. Joseph	2-	KQTV	53
St. Joseph	16-	KTAJ-TV	21
St. Louis	2	KTVI	43
St. Louis	4-	KMOV	56
St. Louis	5-	KSDK	35
St. Louis	*9	KETC	39
St. Louis	11-	KPLR-TV	26
St. Louis	24+	KNLC	14
St. Louis	30+	KDNL-TV	31

Montana

	NTSC Channel	Call Letters	DTV Channel
Billings	2-	KTVQ	10
Billings	6	KSVI	18
Billings	8	KULR-TV	11
Bozeman	7-	KBZK	13
Bozeman	*9	KUSM	8
Butte	4	KXLF-TV	5
Butte	6+	KTVM	33
Butte	18	KWYB	19
Glendive	5+	KXGN-TV	10
Great Falls	3+	KRTV	7
Great Falls	5+	KFBB-TV	8
Great Falls	16	KTGF	45
Great Falls	26	KLMN	26
Hardin	4+	KHMT	22
Helena	10+	KMTF	29
Helena	12	KTVH	14
Kalispell	9-	KCFW-TV	38
Lewistown	13	KBAO	21
Miles City	3-	KYUS-TV	13
Miles City	*10		39
Missoula	8-	KPAX-TV	7
Missoula	*11+	KUFM-TV	27
Missoula	13-	KECI-TV	40
Missoula	23-	KTMF	36

Nebraska

	NTSC Channel	Call Letters	DTV Channel
Albion	24+		23
Alliance	*13-	KTNE-TV	24
Bassett	*7-	KMNE-TV	15
Grand Island	11-	KGIN	32
Grand Island	17	KTVG	19
Hastings	5-	KHAS-TV	21
Hastings	*29+	KHNE-TV	28
Hay Springs	4+	KDUH-TV	7
Hayes Center	6	KWNB-TV	18
Kearney	13	KHGI-TV	36
Lexington	*3+	KLNE-TV	26
Lincoln	8+	KLKN	31
Lincoln	10+	KOLN	25
Lincoln	*12-	KUON-TV	40
Lincoln	51	KOWH	51
McCook	8-	KSNK	12
Merriman	*12	KRNE-TV	17

Norfolk	*19+	KXNE-TV	16
North Platte	2-	KNOP-TV	22
North Platte	*9+	KPNE-TV	16
Omaha	3	KMTV	45
Omaha	6+	WOWT-TV	22
Omaha	7	KETV	20
Omaha	15	KXVO	38
Omaha	*26	KYNE-TV	17
Omaha	42+	KPTM	43
Scottsbluff	16	KTWU	16
Scottsbluff	10-	KSTF	29
Superior	4+	KSNB-TV	34

Nevada

	NTSC Channel	Call Letters	DTV Channel
Eiko	10-	KENV	8
Eiko	*14+		15
Goldfield	7-	KEGS	7
Henderson	5+	KVVU-TV	9
Las Vegas	3	KVBC	2
Las Vegas	8-	KLAS-TV	7
Las Vegas	*10+	KLVX	11
Las Vegas	13-	KTNV	12
Las Vegas	15+	KINC	16
Las Vegas	21+	KVWB	22
Las Vegas	33+	KFBT	29
Laughlin	34+	KMCC	32
Paradise	39+	KBLR	40
Reno	2	KTVN	13
Reno	4	KRNV	7
Reno	*5	KNPB	15
Reno	8	KOLO-TV	9
Reno	11	KRXI-TV	44
Reno	21+	KAME-TV	21
Reno	27+	KREN-TV	26
Tonopah	9-	KBMC-TV	9
Winnemucca	7+	KWNV	12

New Hampshire

	NTSC Channel	Call Letters	DTV Channel
Berlin	*40-		15
Concord	21+	WPXG	33
Derry	50-	WZMY-TV	35
Durham	*11	WENH	57
Keene	*52+	WEKW-TV	49
Littleton	*49+	WLED-TV	48
Manchester	9-	WMUR-TV	59
Merrimack	60+	WNEU	34

New Jersey

	NTSC Channel	Call Letters	DTV Channel
Atlantic City		WMCN-DT	44
Atlantic City	62-	WWSI	49
Burlington	48-	WGTW-TV	27
Camden	*23+	WNJS	22
Linden	47+	WNJU	36
Montclair	*50+	WNJN	51
New Brunswick	*58	WNJB	18
Newark	13-	WNEN	61
Newark	68	WFUT-TV	53
Newton	63	WMBC-TV	8
Patterson	41-	WXTV	40
Secaucus	9+	WWOR-TV	38
Trenton	*52-	WNJT	43
Vineland	65-	WUVP-TV	66
West Milford	*66-	WFME-TV	29
Wildwood	40	WMGM-TV	36

Digital Channel Allocations

New Mexico

	NTSC Channel	Call Letters	DTV Channel
Albuquerque	4+	KOB-TV	26
Albuquerque	*5+	KNME-TV	35
Albuquerque	7+	KOAT-TV	21
Albuquerque	13+	KRQE	16
Albuquerque	14-	KTFQ-TV	14
Albuquerque	23-	KNAT-TV	24
Albuquerque	*32+	KAZQ	17
Albuquerque	41	KLUZ-TV	42
Albuquerque	50	KASY-TV	45
Carlsbad	6-	KOCT	19
Carlsbad	25-	KTEL-TV	25
Clovis	12-	KVIH-TV	20
Farmington	3	KOFT	8
Farmington	12+	KOBF	17
Hobbs	29+	KHFT	16
Hobbs			47
Las Cruces	*22-	KRWG-TV	23
Las Cruces	48+	KTDO	47
Portales	*3+	KENW	32
Roswell			31
Roswell	8	KOBR	38
Roswell	10-	KBIM-TV	41
Roswell	27-	KRPV	28
Santa Fe	2+	KASA-TV	27
Santa Fe	11-	KCHF	10
Santa Fe	19-	KWBQ	29
Silver City	6	KOBB-TV	6
Silver City	10+	KOVT	12
Silver City	*12		33
Socorro	*15-		31

New York

	NTSC Channel	Call Letters	DTV Channel
Albany	10-	WTEN	26
Albany	13	WNYT	12
Albany	23-	WXXA-TV	7
Amsterdam	55	WYPX	50
Batavia	51-	WPXJ-TV	53
Bath	14-		20
Binghamton	12-	WBNG-TV	7
Binghamton	34	WIVT	4
Binghamton	40-	WICZ-TV	8
Binghamton	*46+	WSKG	42
Buffalo	2	WGRZ-TV	33
Buffalo	4	WIVB-TV	39
Buffalo	7+	WKBW-TV	38
Buffalo	*17	WNED-TV	43
Buffalo	23	WNLO	32
Buffalo	29-	WUTV	14
Buffalo	49-	WNYO-TV	34
Carthage	7-	WNNY-TV	35
Corning	*30	WSKA	30
Corning	48+	WYDC	50
Elmira	18+	WETM-TV	2
Elmira	36-	WENY-TV	55
Garden City	*21-	WLIW	22
Ithaca	52	WNYI	52
Jamestown	26+	WNYB	27
Kingston		WRNN-DT	48
New York	2	WCBS-TV	56
New York	4	WNBC	28
New York	5+	WNYW	44
New York	7	WABC-TV	45
New York	11+	WPIX	33
New York	*25	WNYE-TV	24
New York	31-	WPXN-TV	30
North Pole	5	WPTZ	14
Norwood	*18	WNPI-TV	23
Plattsburg	*57	WCFE-TV	38
Poughkeepsie	54+	WTBY-TV	27

Riverhead	55+	WLNY	57
Rochester	8	WROC-TV	45
Rochester	10+	WHEC-TV	58
Rochester	13-	WHAM-TV	59
Rochester	*21	WXXI-TV	16
Rochester	31+	WUHF	28
Schenectady	6	WRGB	39
Schenectady	*17+	WMHT	34
Schenectady	45	WEWB	43
Smithtown	67	WFTY-TV	23
Springville	67+	WNGS	46
Syracuse	3-	WSTM-TV	54
Syracuse	5-	WTVH	47
Syracuse	9-	WSYR-TV	17
Syracuse	*24+	WCNY-TV	25
Syracuse	43+	WNYS-TV	44
Syracuse	68-	WSYT	19
Utica	2-	WKTV	29
Utica	20+	WUTR	30
Utica	33	WFXV	27
Watertown	*16	WPBS-TV	41
Watertown	50+	WWTI	21

North Carolina

	NTSC Channel	Call Letters	DTV Channel
Asheville	13-	WLOS	56
Asheville	*33	WUNF-TV	25
Asheville	62+	WASV-TV	45
Belmont	46+	WJZY	47
Burlington	16	WGPX	14
Chapel Hill	*4+	WUNC-TV	59
Charlotte	3	WBTV	23
Charlotte	9+	WSOC-TV	34
Charlotte	18	WCCB	27
Charlotte	36	WCNC-TV	22
Charlotte	*42+	WTVI	11
Columbia	*2	WUND-TV	20
Concord	*58	WUNG-TV	44
Durham	11+	WTVB	52
Durham	28+	WRDC	27
Fayetteville	40+	WUVC-TV	38
Fayetteville	62	WFPX	36
Goldboro	17-	WNCN	55
Greensboro	2-	WFMY-TV	51
Greensboro	48-	WUPN-TV	33
Greensboro	61	WLXI-TV	43
Greenville	9-	WNCT-TV	10
Greenville	14	WYDO	21
Greenville	*25	WUNK-TV	23
Greenville	38+	WEPX	38
Hickory	14-	WHKY-TV	40
High Point	8-	WGHP-TV	35
Jacksonville	*19	WUNM-TV	18
Jacksonville	35	WPXU-TV	34
Kannapolis	64-	WAXN-TV	50
Lexington	20	WTWB-TV	19
Linville	*17	WUNE-TV	54
Lumberton	*31	WUNU	25
Manteo	4	WSKY-TV	4
Morehead City	8+	WFXI	24
New Bern	12+	WCTI	48
Raleigh	5	WRAL-TV	53
Raleigh	22	WFLA	57
Raleigh	50+	WRAX	49
Roanoke Rapids	*36-	WUNP-TV	39
Rocky Mount	47+	WRPX	15
Washington	7	WITN-TV	32
Wilmington	3-	WWAY	46
Wilmington	6	WECT	54
Wilmington	26-	WSFX-TV	30
Wilmington	*39-	WUNJ-TV	29
Wilson	30-	WRAY-TV	42
Winston-Salem	12	WXII	31
Winston-Salem	*26+	WUNL-TV	32
Winston-Salem	45	WXLY-TV	29

North Dakota

	NTSC Channel	Call Letters	DTV Channel
Bismarck	*3	KBME-TV	22
Bismarck	5	KFYR-TV	31
Bismarck	12-	KXMB-TV	23
Bismarck	17-	KBMY	16
Devils Lake		KMDE	25
Devils Lake	8+	WDAZ-TV	59
Dickinson	2+	KXMA-TV	19
Dickinson	7	KQCD-TV	18
Dickinson	*9-	KDSE	20
Ellendale	*19-	KJRE	20
Fargo	6	WDAY-TV	21
Fargo	11+	KVLY-TV	44
Fargo	*13	KFME	23
Fargo	15-	KVRR	19
Grand Forks	*2	KGFE	56
Grand Forks	27	KCPM	27
Jamestown	7-	KJRR	18
Minot	*6+	KSRE	40
Minot	10-	KMOT	58
Minot	13-	KXMC-TV	45
Minot	14-	KMCY	15
Pembina	12	KNRR	15
Valley City	4-	KXJB-TV	38
Williston	*4	KWSE	51
Williston	8-	KUMV-TV	52
Williston	11-	KXMD-TV	14

Ohio

	NTSC Channel	Call Letters	DTV Channel
Akron	23+	WVPX	59
Akron	*49+	WEAO	50
Akron	55-	WBNX-TV	30
Alliance	*45+	WNEO	46
Athens	*20	WOUB-TV	27
Bowling Green	*27+	WBGU-TV	56
Cambridge	*44-	WOUC-TV	35
Canton	17-	WDLI-TV	39
Canton	67	WOAC	47
Chillicothe	53	WWHO	46
Cincinnati	5-	WLWT	35
Cincinnati	9	WCPO-TV	10
Cincinnati	12	WKRC-TV	31
Cincinnati	*48-	WCET	34
Cincinnati	64-	WSTR-TV	33
Cleveland	3	WKYC-TV	2
Cleveland	5+	WEWS-TV	15
Cleveland	8	WJW	31
Cleveland	*25+	WVIZ-TV	26
Cleveland	61	WQHS-TV	34
Columbus	4-	WCMH-TV	14
Columbus	6+	WSYX	13
Columbus	10+	WBNS-TV	21
Columbus	28-	WTTE	36
Columbus	*34	WOSU-TV	38
Dayton	2	WDTN	50
Dayton	7+	WHIO-TV	41
Dayton	*16+	WPTD	58
Dayton	22+	WKEF	51
Dayton	45	WRGT-TV	30
Lima	35-	WLIO	8
Lima	44+	WTLW	47
Lorain	43	WUAB	28
Mansfield	68-	WMFD-TV	12
Newark	51	WSFJ-TV	24
Oxford	*14+	WPTO	28
Portsmouth	30	WHCP	17
Portsmouth	*42-	WPBO-TV	43
Sandusky	52	WGGN-TV	42
Shaker Heights	19	WOIO	10
Springfield	26+	WBDT	18

Steubenville	9+	WTOV-TV	57
Toledo	11-	WTOL	17
Toledo	13	WTVG	19
Toledo	24-	WNWO-TV	49
Toledo	*30+	WGTE-TV	29
Toledo	36-	WUPW	46
Toledo	40-	WLMB	5
Youngstown	21-	WFMJ-TV	20
Youngstown	27	WKBN-TV	41
Youngstown	33	WYTV	36
Zanesville	18-	WHIZ-TV	40

Oklahoma

	NTSC Channel	Call Letters	DTV Channel
Ada	10+	KTEN	26
Bartlesville	17+	KDOR-TV	15
Cheyenne	*12+	KWET	8
Claremore	*35	KRSC-TV	36
Enid	20-		18
Eufaula	*3	KOET	31
Guymon	*16		29
Lawton	7+	KSWO-TV	11
Muskogee	19	KWBT	20
Oklahoma City	4-	KFOR-TV	27
Oklahoma City	5	KOCO-TV	7
Oklahoma City	9-	KWTV	39
Oklahoma City	*13	KETA	32
Oklahoma City	14-	KTBO-TV	15
Oklahoma City	25-	KOKH-TV	24
Oklahoma City	34-	KOCB	33
Oklahoma City	43+	KAUT-TV	40
Oklahoma City	52	KSBI	51
Oklahoma City	62+	KOPX	50
Okmulgee	44-	KTPX	28
Shawnee	30	KTUZ-TV	29
Tulsa	2+	KJRH	56
Tulsa	6+	KOTV	55
Tulsa	8-	KTUL	10
Tulsa	*11-	KOED-TV	38
Tulsa	23	KOKI-TV	22
Tulsa	41+	KTFO	42
Tulsa	47	KWHB	48
Tulsa	53	KGEB	49

Oregon

	NTSC Channel	Call Letters	DTV Channel
Bend	*3+	KOAB-TV	11
Bend	21+	KTVZ	18
Coos Bay	11	KCBY-TV	21
Coos Bay	23+	KMTZ	22
Corvallis	*7-	KOAC-TV	39
Eugene	9+	KEZI	44
Eugene	13	KVAL-TV	25
Eugene	16+	KMTR	17
Eugene	*28-	KEPB-TV	29
Eugene	34	KLSR-TV	31
Grants Pass	30+	KBLN	30
Klamath Falls	2-	KOTI	13
Klamath Falls	*22+	KFTS	33
Klamath Falls	31	KDKF	29
La Grande	*13+	KTVR	5
Medford	5	KOBI	15
Medford	*8+	KSYS	42
Medford	10+	KTVL	35
Medford	12+	KDRV	38
Medford	26+	KMVU	27
Pendleton	11-	KFFX-TV	8
Portland	2	KATU	43
Portland	6+	KOIN	40
Portland	8-	KGW	46
Portland	*10	KOPB-TV	27
Portland	12	KPTV	30

Digital Channel Allocations

Portland	24+	KNMT	45
Roseburg	4+	KPIC	19
Roseburg	36	KTVG	18
Roseburg	46+	KMTX-TV	45
Salem	22	KPXG	4
Salem	32	KWBP	33

Pennsylvania

	NTSC Channel	Call Letters	DTV Channel
Allentown	*39	WLVT-TV	62
Allentown	69	WFMZ-TV	46
Altoona	10-	WTAJ-TV	32
Altoona	23-	WATM-TV	24
Altoona	47	WKBS-TV	46
Bethlehem	60-	WBPH-TV	9
Clearfield	*3+	WPSX-TV	15
Erie	12	WICU-TV	52
Erie	24	WJET-TV	58
Erie	35+	WSEE-TV	16
Erie	*54+	WQLN	50
Erie	66+	WFXP	22
Greensburg	40+	WPCB-TV	50
Harrisburg	21+	WHP-TV	4
Harrisburg	27-	WHTM-TV	10
Harrisburg	*33+	WITF-TV	36
Hazleton	56	WOLF-TV	45
Jeanette	19+	WNPA	49
Johnstown	6	WJAC-TV	34
Johnstown	8-	WWCP-TV	29
Lancaster	8	WGAL	58
Lancaster	15+	WLYH-TV	23
Philadelphia	3	KYW-TV	26
Philadelphia	6-	WPVI-TV	64
Philadelphia	10	WCAU	67
Philadelphia	17-	WPHL-TV	54
Philadelphia	29	WTFX-TV	42
Philadelphia	*35-	WYBE	34
Philadelphia	57	WPSG	32
Pittsburgh	2-	KDKA-TV	25
Pittsburgh	4+	WTAE-TV	51
Pittsburgh	11	WPXI	48
Pittsburgh	*13-	WQED	38
Pittsburgh	*16	WQEX	26
Pittsburgh	22	WCWB	42
Pittsburgh	53+	WPGH-TV	43
Reading	51	WTVE	25
Red Lion	49+	WGCB-TV	30
Scranton	16-	WNBP-TV	49
Scranton	22-	WYOU	13
Scranton	38+	WSWB	31
Scranton	*44-	WVIA-TV	41
Scranton	64	WQPX	32
Wilkes-Barre	28	WBRE-TV	11
Williamsport	53-	WILF	29
York	43	WPMT	47

Rhode Island

	NTSC Channel	Call Letters	DTV Channel
Block Island	69-	WPXQ	17
Providence	10+	WJAR	51
Providence	12+	WPRI-TV	13
Providence	*36	WSBE-TV	21
Providence	64+	WNAC-TV	54

South Carolina

	NTSC Channel	Call Letters	DTV Channel
Allendale	*14	WEBA-TV	33
Anderson	40	WBSC-TV	14

Beaufort	*16-	WJWJ-TV	44
Charleston	2+	WCBD-TV	50
Charleston	4	WCIV	34
Charleston	5+	WCSC-TV	47
Charleston	*7-	WITV	49
Charleston	24	WTAT-TV	40
Charleston	36+	WMMP	35
Columbia	10-	WIS	41
Columbia	19+	WLTX	17
Columbia	25-	WOLO-TV	8
Columbia	*35+	WRLK-TV	32
Columbia	47	WZRB	47
Columbia	57-	WACH	48
Conway	*23+	WHMC	9
Florence	13+	WBTV	56
Florence	15-	WPDE-TV	16
Florence	21	WWMB	20
Florence	*33+	WJPM-TV	45
Georgetown		WPJT-TV	38
Greenville	4-	WYFF	59
Greenville	16+	WGGS-TV	35
Greenville	21	WHNS	57
Greenville	*29	WNTV	9
Greenwood	*38	WNEH	18
Hardeeville	28-	WTGS	27
Myrtle Beach	43+	WFXB	18
Rock Hill	30+	WNSS-TV	15
Rock Hill	55-	WWVB	39
Spartanburg	7+	WSPA-TV	53
Spartanburg	49	WRET-TV	43
Sumter	*27-	WRJA-TV	28
Sumter	63-	WBHQ	39

South Dakota

	NTSC Channel	Call Letters	DTV Channel
Aberdeen	9-	KABY-TV	28
Aberdeen	*16-	KDSD-TV	17
Brookings	*8	KESD-TV	18
Eagle Butte	*13	KPSD-TV	25
Florence	3-	KDLO-TV	2
Huron	12+	KTTM	22
Lead	5-	KIVV-TV	29
Lead	11+	KHSD-TV	10
Lowry	*11-	KQSD-TV	15
Martin	*8	KZSD-TV	23
Mitchell	5+	KDLV-TV	26
Pierre	4	KPRY-TV	19
Pierre	10+	KTSD-TV	21
Rapid City	3+	KOTA-TV	2
Rapid City	7+	KEVN-TV	18
Rapid City	*9	KBHE-TV	26
Rapid City	15-	KCLO-TV	16
Reliance	6-	KPLO-TV	13
Sioux Falls	11	KELO-TV	32
Sioux Falls	13+	KSPY-TV	29
Sioux Falls	17-	KTTW	7
Sioux Falls	*23	KCSD-TV	24
Sioux Falls	36+	KWSD	51
Sioux Falls	46	KDLT-TV	47
Vermillion	*2+	KUSD-TV	34

Tennessee

	NTSC Channel	Call Letters	DTV Channel
Chattanooga	3+	WRCB-TV	13
Chattanooga	9	WTVC	35
Chattanooga	12+	WDEF-TV	47
Chattanooga	*45	WTCL	29
Chattanooga	61-	WDSI-TV	40
Cleveland	53	WFLI-TV	42
Cookeville	*22	WCTE	52
Cookeville	28+	WNPX	36
Crossville	20+	WBXX-TV	50

Greenville	39-	WEMT	38
Hendersonville	50	WPGD-TV	51
Jackson	7+	WBBJ-TV	43
Jackson	16+	WJKT	39
Jellico	54-	WPXK	23
Johnson City	11-	WJHL-TV	58
Kingsport	19	WKPT-TV	27
Knoxville	6	WATE-TV	26
Knoxville		WMAK-DT	7
Knoxville	8	WVLT-TV	30
Knoxville	10+	WBIR-TV	31
Knoxville	*15-	WKOP-TV	17
Knoxville	43+	WTNZ	34
Lebanon	66-	WJFB	44
Lexington	*11+	WLJT	47
Memphis			56
Memphis	3-	WREG-TV	28
Memphis	5+	WMC-TV	52
Memphis	*10+	WKNO	29
Memphis	13+	WHBQ-TV	53
Memphis	24	WPTY-TV	25
Memphis	30	WLMT	31
Memphis	50+	WPXX-TV	51
Murfreesboro	39+	WHTN	38
Nashville	2-	WKRN-TV	27
Nashville	4+	WSMV-TV	10
Nashville	5	WTVF	56
Nashville	*8+	WNPT	46
Nashville	17+	WZTV	15
Nashville	30+	WUXP	21
Nashville	58	WNAB	23
Sneedville	*2+	WETP-TV	41

Texas

	NTSC Channel	Call Letters	DTV Channel
Abilene	9+	KRBC-TV	29
Abilene	15	KXVA	15
Abilene	32+	KTAB-TV	24
Alvin	67	KFTH-TV	36
Amarillo	*2+	KACV-TV	8
Amarillo	4	KAMR-TV	19
Amarillo	7	KVII-TV	23
Amarillo	10	KFDA-TV	9
Amarillo	14+	KCIT	15
Arlington	68	KPXD	42
Austin	7+	KTBC	56
Austin	*18+	KLRU	22
Austin	24	KVUE	33
Austin	36	KXAN-TV	21
Austin	42-	KEYE-TV	43
Austin	54	KNVA	49
Baytown	57+	KAZH	41
Beaumont	6-	KFDM-TV	21
Beaumont	12-	KBMT	50
Beaumont	*34-	KITU	33
Belton	46-	KNCT	38
Big Spring	4-	KWAB-TV	33
Blanco	52+		45
Borger		KEYU-DT	31
Brownsville	23	KVEO	24
Bryan	3	KBTX-TV	50
Bryan	*15	KAMU-TV	12
Bryan	28	KYLE	29
Conroe	49+	KPXB	5
Conroe	55+	KTBU	42
Corpus Christi	3-	KIII-TV	8
Corpus Christi	6	KRIS-TV	13
Corpus Christi	10-	KZTV	18
Corpus Christi	*16	KEDT	23
Corpus Christi	28-	KORO	27
Dallas	4+	KDFW	35
Dallas	8	WFAA-TV	9
Dallas	*13+	KERA-TV	14
Dallas	27-	KDFI	36
Dallas	33+	KDAF	32

Dallas	39	KXTX-TV	40
Dallas	58	KDXT-TV	45
Decatur	29	KMPX	30
Del Rio	10	KTRG	28
Denton	2	KDTN	43
Eagle Pass	16+	KVAW	18
El Paso	4	KDBC-TV	18
El Paso	7	KVIA-TV	17
El Paso	9	KTSM-TV	16
El Paso	*13	KCOS	30
El Paso	14	KFOX-TV	15
El Paso	26+	KINT-TV	25
El Paso	*38-	KSCE	39
El Paso	65	KTFN	51
Fort Worth	5+	KXAS-TV	41
Fort Worth	11-	KTVT	19
Fort Worth	21-	KTXA	18
Fort Worth	52-	KFWD	51
Fredericksburg	2+	KBEJ	38
Galveston	*22	KLTV	23
Galveston	47	KTMD	48
Garland	23	KUVN-TV	24
Greenville	47+	KTAQ	46
Harlingen	4+	KGBT-TV	31
Harlingen	*44	KLUJ-TV	34
Harlingen	60	KMBH	38
Houston	2-	KPRC-TV	35
Houston	*8	KUHT	9
Houston	11+	KHOU-TV	31
Houston	13-	KTRK-TV	32
Houston	*14	KETH-TV	24
Houston	20	KTXH	19
Houston	26	KRIV	27
Houston	39-	KHWB	38
Houston	61	KZJL	44
Irving	49	KSTR-TV	48
Jacksonville	56	KETK-TV	22
Katy	51+	KNWS-TV	52
Kerrville	35+	KRRT	32
Killeen	62	KAKW-TV	13
Lake Dallas	55	KLDT	54
Laredo	8	KGNS-TV	15
Laredo	13	KVTV	31
Laredo	27-	KLDO-TV	19
Llano	14-	KXAM-TV	27
Longview	51-	KFKX	31
Longview	38	KCEB	54
Lubbock	*5-	KTXT-TV	39
Lubbock	11	KCBD	9
Lubbock	13-	KLBK-TV	40
Lubbock	16+	KPTB	25
Lubbock	28	KAMC	27
Lubbock	34-	KJTV	35
Lufkin	9	KTRE	11
McAllen	48	KNVO	49
Midland	2-	KMID	26
Midland	18	KUPB	18
Monahans	9-	KWES-TV	15
Nacogdoches	19-	KYTX	18
Odessa	7-	KOSA-TV	31
Odessa	9	KWES-TV	13
Odessa	24-	KPEJ	23
Odessa	30	KPKX	30
Odessa	*36+	KOCV-TV	38
Odessa	42	KMLM	43
Port Arthur	4-	KBTV-TV	40
Rio Grande City	40	KTLM	20
Rosenberg	45	KXLN-TV	46
San Angelo	3-	KSAN-TV	16
San Angelo	6	KIDY	19
San Angelo	8+	KLST	11
San Antonio	4	WOAI-TV	58
San Antonio	5	KENS-TV	55
San Antonio	*9-	KLRN	8
San Antonio	12+	KSAT-TV	48
San Antonio	*23-	KHCE-TV	16
San Antonio	29+	KABB	30
San Antonio	41+	KWEX-TV	39
San Antonio	60+	KVDA	38

Digital Channel Allocations

Sherman	12-	KXII	20
Snyder	17-	KPCB	10
Sweetwater	12	KTXS-TV	20
Temple	6+	KCEN-TV	9
Texarkana	6	KTAL-TV	15
Texarkana	*34		50
Tyler	7	KLTV	10
Uvalde	26-	KPXL	26
Victoria	19+	KVCT	11
Victoria	25	KAVU-TV	15
Waco	10+	KWTV-TV	53
Waco	25+	KXXV	26
Waco	*34+	KWBU-TV	20
Waco	44-	KWKT	57
Weslaco	5-	KRGV-TV	13
Wichita Falls	3+	KFDX-TV	28
Wichita Falls	6-	KAUZ-TV	22
Wichita Falls	18-	KJTL	15
Wolfforth	22-	KUPT	22

Utah

	NTSC Channel	Call Letters	DTV Channel
Cedar City	4	KCSG	14
Cedar City	*16+		44
Logan	12-	KUTF	12
Monticello	*16-		41
Ogden	*9+	KUEN	36
Ogden	30	KUWB	17
Price	3+	KCBU	3
Provo	*11-	KBYU-TV	44
Provo	16	KUPX	29
Provo	32	KUTH	32
Richfield		KUES-DT	19
Salt Lake City	2-	KUTV	35
Salt Lake City	4-	KTVX	40
Salt Lake City	5+	KSL-TV	38
Salt Lake City	*7-	KUED	42
Salt Lake City	13+	KSTU	28
Salt Lake City	14-	KJZZ-TV	46
Salt Lake City	20+	KTMW	20
St. George	12	KUSG	9
St. George		KUEW-DT	18

Vermont

	NTSC Channel	Call Letters	DTV Channel
Burlington	3	WCAX-TV	53
Burlington	22+	WVNY	13
Burlington	*33-	WETK	32
Burlington	44+	WFFF-TV	43
Hartford	31	WNNE	25
Rutland	*28+	WVER	9
St. Johnsbury	*20-	WVTB	18
Windsor	*41	WVTA	24

Virginia

	NTSC Channel	Call Letters	DTV Channel
Arlington	14-	WFDC-TV	15
Ashland	65	WUPV	47
Bristol	5+	WCYB-TV	28
Charlottesville	29-	WVIR-TV	32
Charlottesville	*41-	WHTJ	46
Charlottesville	64+		47
Danville	24-	WDRL-TV	41
Fairfax	*56	WNVG	57
Front Royal	*42	WVPY	21
Goldvein		WVNT-DT	30
Grundy	68	WLFG	49
Hampton	13-	WVEC-TV	41

Hampton	*15	WHRO-TV	16
Harrisonburg	3-	WHSV-TV	49
Lynchburg	13	WSET-TV	34
Lynchburg	21-	WJPR	20
Manassas	66+	WPXW	43
Marion	*52-	WMSY-TV	42
Norfolk	3+	WTKR	40
Norfolk	33	WTVZ	38
Norfolk	49-	WPXV	46
Norton	*47-	WSBN-TV	32
Petersburg	8	WRIC-TV	22
Portsmouth	10+	WAVY-TV	31
Portsmouth	27	WGNT	50
Richmond	6+	WTVR-TV	25
Richmond	12-	WWBT	54
Richmond	*23	WCVE-TV	42
Richmond	35+	WRLH-TV	26
Richmond	*57-	WCWV	44
Roanoke	7-	WDBJ	18
Roanoke	10	WSLS-TV	30
Roanoke	*15+	WBRA-TV	3
Roanoke	27+	WFXR-TV	17
Roanoke	38-	WPXR	36
Staunton	*51-	WWPT	11
Virginia Beach	21+	WHRE	21
Virginia Beach	43+	WVBT	29

Washington

	NTSC Channel	Call Letters	DTV Channel
Bellevue	33+	KWPX	32
Bellevue	51+	KWOG	50
Bellingham	12+	KVOS-TV	35
Bellingham	24	KBCB	19
Centralia	*15+	KCKA	19
Everett	16-	KONG-TV	31
Kennewick	42+	KVEW	44
Pasco	19-	KEPR-TV	18
Pullman	*10-	KWSU-TV	17
Richland	25	KNDU	26
Richland	*31	KTNW	38
Seattle	4	KOMO-TV	38
Seattle	5+	KING-TV	48
Seattle	7	KIRO-TV	39
Seattle	*9	KCTS-TV	41
Seattle	22+	KTWB-TV	25
Seattle	45+	KHCV	44
Spokane	2-	KREM-TV	20
Spokane	4-	KXLY-TV	13
Spokane	6-	KHQ-TV	15
Spokane	*7+	KSPS-TV	8
Spokane	22	KSKN	36
Spokane	28-	KAYU-TV	30
Tacoma	11+	KSTW	36
Tacoma	13-	KCPQ	18
Tacoma	20	KTBW-TV	14
Tacoma	*28	KBTC-TV	27
Tacoma	*56	KWDK	42
Vancouver	49-	KPDV	48
Walla Walla	9+	KAZW-TV	9
Yakima	23+	KNDO	16
Yakima	29+	KIMA-TV	33
Yakima	35	KAPP	14
Yakima	*47	KYVE-TV	21

West Virginia

	NTSC Channel	Call Letters	DTV Channel
Bluefield	6-	WVVA	46
Bluefield	40-	WLFB	14
Charleston	8+	WCHS-TV	41
Charleston	11+	WVAH-TV	19
Charleston	23		52

Charleston	29	WLPX-TV	39
Clarksburg	12+	WBOY-TV	52
Clarksburg	46-	WVFX	10
Grandview	*9-	WSWP-TV	53
Huntington	3+	WSAZ-TV	23
Huntington	13+	WOWK-TV	47
Huntington	*33+	WPBY-TV	34
Lewisburg	59	WVNS-TV	8
Martinsburg	60+	WWPX	12
Morgantown	*24-	WNPB-TV	33
Oak Hill	4	WOAY-TV	50
Parkersburg	15-	WTAP-TV	49
Weston	5	WDTV	6
Wheeling	7	WTRF-TV	32

Wisconsin

	NTSC Channel	Call Letters	DTV Channel
Antigo		WTPX-DT	46
Appleton	32+	WACY	27
Chippewa Falls	48	WEUX	49
Crandon	4	WBIJ	4
Eagle River	34	WYOW	28
Eau Claire	13+	WEAU-TV	39
Eau Claire	18	WQOW-TV	15
Fond du Lac	68	WWAZ-TV	44
Green Bay	2+	WBAY-TV	23
Green Bay	5+	WFRV-TV	39
Green Bay	11+	WLUK-TV	51
Green Bay	26+	WGBA	41
Green Bay	*38	WPNE	42
Janesville	57+	WBUW	32
Kenosha	55-	WPXE	40
La Crosse	8+	WKBT	41
La Crosse	19+	WXOW-TV	14
La Crosse	25	WLAX	17
La Crosse	*31	WHLA-TV	30
Madison	3	WISC-TV	50
Madison	15	WMTV	19
Madison	*21-	WHA-TV	20
Madison	27+	WKOW-TV	26
Madison	47+	WMSN-TV	11
Manitowoc	16+		19
Mayville	52	WWRS-TV	43
Menomonie	*28-	WHWC-TV	27
Milwaukee	4-	WTMJ-TV	28
Milwaukee	6	WITI	33
Milwaukee	*10+	WMVS	8
Milwaukee	12	WISN-TV	34
Milwaukee	18-	WVTV	61
Milwaukee	24+	WCGV-TV	25
Milwaukee	30	WVCY-TV	22
Milwaukee	*36	WMVT	35
Milwaukee	58	WDJT-TV	46
Park Falls	*36-	WLEF-TV	47
Racine	49+	WJJA	48
Rhineland	12+	WJFW-TV	16
Superior	6+	KBJR-TV	19
Suring	14-	WIWB	21
Wausau	7-	WSAW-TV	40
Wausau	9	WAOW-TV	29
Wausau	*20+	WHRM-TV	24

Wyoming

	NTSC Channel	Call Letters	DTV Channel
Casper	2+	KTWO-TV	17
Casper	*6+	KPTW	
Casper	14-	KGWC-TV	15
Casper	20-	KFNB	18
Cheyenne	5+	KGWN-TV	30

Cheyenne	27-	KLWY	28
Cheyenne	33-	KDEV	11
Jackson	2	KJWY	4
Jackson	11+	KBEQ	11
Lander	*4	KCWC-TV	8
Lander	5	KGWL-TV	7
Laramie	*8	KWYP-TV	8
Rawlins	11-	KFNR	9
Riverton	10+	KFNE	16
Rock Springs	13	KGWR-TV	21
Sheridan	7	KSWY	7
Sheridan	12+	KSGW-TV	13

Guam

	NTSC Channel	Call Letters	DTV Channel
Agana	8	KUAM-TV	2
Agana	*12	KGTF	5
Tamuning	14	KTGM	17

Puerto Rico

	NTSC Channel	Call Letters	DTV Channel
Aguada	50	WQHA	62
Aguadilla	*32	WELU	34
Aguadilla	44	WVEO	17
Arecibo	54	WCCV-TV	53
Arecibo	60	WMEI	61
Arecibo-Aguadilla	12+	WOLE-TV	69
Bayamon	36	WDWL	59
Caguas	11-	WLII	56
Caguas	*58	WUJA	57
Carolina	52	WRFB	51
Fajardo	13+	WPRV-TV	33
Fajardo	*40	WMTJ	38
Guayama	46	WIDP	45
Humacao	68	WVSN	49
Mayaguez	3+	WIPM-TV	35
Mayaguez	5-	WORA-TV	29
Mayaguez	16	WOST	63
Mayaguez	22	WNJX-TV	23
Naranjito	64	WECN	65
Ponce	7+	WSTE	8
Ponce	9-	WSUR-TV	43
Ponce	14	WTIN	15
Ponce	20	WKPV	19
Ponce	*26	WQTO	25
Ponce	48	WVOZ-TV	47
San Juan	2+	WKAQ-TV	28
San Juan	4-	WAPA-TV	27
San Juan	*6+	WIPR-TV	55
San Juan	18	WTCV	32
San Juan	24	WJPX	21
San Juan	30	WSJU-TV	31
San Sebastian	38	WJWN-TV	39
Yauco	42	WIRS	41

Virgin Islands

	NTSC Channel	Call Letters	DTV Channel
Charlotte Amalie	10-		50
Charlotte Amalie	17	WVXF	48
Charlotte Amalie		WZVI-DT	43
Charlotte Amalie-Christiansted	*12	WTJX-TV	44
Christiansted	8+	WSVI	20
Christiansted	15	WVIF	15
Christiansted	39	WCVI-TV	23

Unused Television Allocations

as of November 1, 2005

A dagger (†) indicates an outstanding construction permit for that channel. An asterisk (*) indicates that the channel is reserved for non-commercial use.

City	State	Channel	City	State	Channel	City	State	Channel
Arab	AL	56	*San Luis Obispo	CA	15	*Elberton	GA	60
*Birmingham	AL	62	Santa Barbara	CA	14	*Flintstone	GA	41
*Dothan	AL	39	*Santa Barbara	CA	20	*Lafayette	GA	35
Dothan	AL	60	*Santa Barbara	CA	32	*Macon	GA	47
*Mobile	AL	31	*Santa Barbara	CA	55	*Royston	GA	22
*Montgomery	AL	63	*Santa Cruz	CA	16	*Toccoa	GA	68
*Munford	AL	16	Santa Maria	CA	42	*Valdosta	GA	33
Opelika	AL	50	*Santa Rosa	CA	62	†Valdosta	GA	44
†Selma	AL	29	*Susanville	CA	14	*Vidalia	GA	18
*Tuscaloosa	AL	39	*Twenty-nine Palms	CA	31	Warner Robbins	GA	35
Tuscumbia	AL	52	Weaverville	CA	32	*Young Harris	GA	51
†Tuskegee	AL	22	Willits	CA	11	*Agana	GU	4
†Anchorage	AK	9	Yosemite Valley	CA	41	†Agana	GU	10
*Dillingham	AK	2	*Yreka City	CA	20	Tamuning	GU	20
Dillingham	AK	10	*Alamosa	CO	16	*Hilo	HI	4
Fairbanks	AK	13	Alamosa	CO	47	Hilo	HI	20
Juneau	AK	10	*Craig	CO	16	Hilo	HI	26
Ketchikan	AK	2	*Durango	CO	20	*Hilo	HI	32
*Ketchikan	AK	9	*Glenwood Springs	CO	19	*†Hilo	HI	38
Seward	AK	3	*Gunnison	CO	17	†Kailua	HI	50
*Ajo	AZ	23	*La Junta	CO	22	Kaneohe	HI	50
*Coolidge	AZ	43	Lamar	CO	12	Lihue	HI	3
†Douglas	AZ	3	*Lamar	CO	14	*Lihue	HI	8
*Douglas	AZ	28	*Leadville	CO	15	Lihue	HI	10
†Flagstaff	AZ	4	*Montrose	CO	22	Lihue	HI	12
*Flagstaff	AZ	16	Pueblo	CO	32	Lihue	HI	15
*Globe	AZ	14	Pueblo	CO	48	*Lihue	HI	21
*Holbrook	AZ	18	*Salida	CO	23	*Lihue	HI	27
*Kingman	AZ	14	*Sterling	CO	18	*Lihue	HI	67
*McNary	AZ	22	*Trinidad	CO	24	Mililani Town	HI	60
*Nogales	AZ	16	*Dover	DE	34	*Wailuku	HI	27
*Page	AZ	17	Seaford	DE	38	*Wailuku	HI	33
*Parker	AZ	17	*†Boca Raton	FL	63	Wailuku	HI	39
*Prescott	AZ	19	*Bradenton	FL	19	†Waimanalo	HI	56
*Safford	AZ	23	Bunnell	FL	58	†Boise	ID	39
*Yuma	AZ	16	Crystal River	FL	39	*Burley	ID	17
El Dorado	AR	34	†Destin	FL	48	*Grangeville	ID	15
*Gosnell	AR	46	†Gainesville	FL	29	†Idaho Falls	ID	20
*Hot Springs	AR	20	Inverness	FL	64	*Idaho Falls	ID	33
*†Little Rock	AR	36	*Islamorada	FL	9	Pocatello	ID	25
Mountain Home	AR	43	Kenansville	FL	31	*Preston	ID	28
*Newark	AR	17	*Key West	FL	13	*Sandpoint	ID	16
*Russellville	AR	28	*Lake City	FL	41	†Sun Valley	ID	5
Alturas	CA	13	*Madison	FL	36	*Weiser	ID	17
*Bakersfield	CA	39	*Marathon	FL	16	Danville	IL	68
Bakersfield	CA	65	*Marianna	FL	16	*De Kalb	IL	33
*Barstow	CA	35	†Marianna	FL	51	*De Kalb	IL	48
Big Bear Lake	CA	59	*Ocala	FL	29	*Edwardsville	IL	18
Bishop	CA	14	*Palatka	FL	42	Elgin	IL	66
†Bishop	CA	20	Panama City	FL	62	*Freeport	IL	65
*Blythe	CA	22	*Sebring	FL	27	Galesburg	IL	53
*Brawley	CA	26	Sebring	FL	29	Joliet	IL	14
†Calipatria	CA	54	Sebring	FL	60	*Kankakee	IL	54
*Chico	CA	18	†Stuart	FL	59	Paris	IL	46
*Chico	CA	46	†Tallahassee	FL	24	Pontiac	IL	53
*Coalinga	CA	27	Albany	GA	19	*Springfield	IL	65
*Fort Bragg	CA	17	Albany	GA	52	*Streator	IL	63
*Indio	CA	19	*Ashburn	GA	23	*Vandalia	IL	21
*Los Angeles	CA	68	*Carnesville	GA	52	Anderson	IN	67
Oroville	CA	28	*Carrollton	GA	49	*Lafayette	IN	24
Redding	CA	16	*Cedartown	GA	65	*Madison	IN	60
*Ridgecrest	CA	25	*Columbus	GA	48	*Muncie	IN	61
*Salinas-Monterey	CA	56	*Draketown	GA	27	Salem	IN	58

Unused TV Channel Allocations

City	State	Channel	City	State	Channel	City	State	Channel
*Terre Haute	IN	26	Greenfield	MA	32	*Rolla	MO	28
*Ames	IA	34	†New Bedford	MA	28	Sikeston	MO	45
*Burlington	IA	57	*New Bedford	MA	34	St. Joseph	MO	22
*Carroll	IA	18	*North Adams	MA	35	*St. Louis	MO	40
Carroll	IA	30	Worcester	MA	14	Anaconda	MT	2
Carroll	IA	52	*Ann Arbor	MI	58	*Billings	MT	11
*Centerville	IA	31	*Bad Axe	MI	15	Billings	MT	14
Davenport	IA	30	Bad Axe	MI	41	Billings	MT	20
*Decorah	IA	14	*Bad Axe	MI	57	*Butte	MT	2
*Des Moines	IA	43	†Bay City	MI	46	†Butte	MT	24
Des Moines	IA	56	Calumet	MI	11	*Cut Bank	MT	14
Des Moines	IA	63	*Calumet	MI	22	*Dillon	MT	14
Dubuque	IA	16	*East Lansing	MI	69	Glendive	MT	13
*Dubuque	IA	29	*Iron Mountain	MI	17	*Glendive	MT	16
*Estherville	IA	49	*Ironwood	MI	15	†Great Falls	MT	26
*Fort Madison	IA	38	†Ironwood	MI	24	*Great Falls	MT	32
Hampton	IA	50	*Manistique	MI	15	Havre	MT	11
*High Point	IA	14	†Marquette	MI	19	*Havre	MT	18
*Keokuk	IA	44	*Petoskey	MI	23	*Helena	MT	15
*Keosauqua	IA	54	Port Huron	MI	46	Joplin	MT	35
*Lansing	IA	41	*Sault Ste. Marie	MI	32	*Kalispell	MT	29
*Mount Ayr	IA	25	*West Branch	MI	24	*Miles City	MT	10
*Ottumwa	IA	33	*Alexandria	MN	24	†Missoula	MT	17
*Rock Rapids	IA	25	Chisholm	MN	11	*Wolf Point	MT	17
*Sibley	IA	33	*Crookston	MN	33	Albion	NE	18
Sioux City	IA	39	Duluth	MN	27	*Albion	NE	24
*Spirit Lake	IA	38	*Ely	MN	17	Albion	NE	21
†Waterloo	IA	22	*Fairmont	MN	16	*Beatrice	NE	23
*Chanute	KS	30	*Hibbing	MN	18	*Falls City	NE	24
Cimarron	KS	23	*International Falls	MN	35	Lincoln	NE	45
*Columbus	KS	48	*Mankato	MN	26	†Lincoln	NE	51
*Emporia	KS	25	*Marshall	MN	30	McCook	NE	12
Ensign	KS	26	St. Cloud	MN	19	McCook	NE	16
Fort Scott	KS	20	*St. Cloud	MN	25	*Omaha	NE	48
*Garden City	KS	18	St. James	MN	32	Omaha	NE	54
Junction City	KS	6	*Thief River Falls	MN	30	Orchard	NE	16
Liberal	KS	5	*Wadena	MN	20	Pawnee City	NE	33
*Manhattan	KS	21	Walker	MN	38	*Elko	NV	14
*Oakley	KS	15	*Willmar	MN	14	†Ely	NV	3
*Parsons	KS	39	*Winona	MN	35	†Ely	NV	6
*Phillipsburg	KS	22	Winona	MN	44	*Fallon	NV	25
*Pratt	KS	32	*Clarksdale	MS	21	*McGill	NV	13
Salina	KS	34	*†Cleveland	MS	31	*Tonopah	NV	17
Salina	KS	44	*Columbia	MS	45	*Winnemucca	NV	15
*Sedan	KS	28	*†Columbus	MS	43	*Yerington	NV	16
Topeka	KS	22	†Greenville	MS	44	*Berlin	NH	40
*Wichita	KS	15	Grenada	MS	22	*Hanover	NH	15
*Wichita	KS	42	*Hattiesburg	MS	47	Portsmouth	NH	17
Ashland	KY	50	†Houston	MS	45	*Atlantic City	NJ	18
Bowling Green	KY	59	Jackson	MS	51	*Atlantic City	NJ	36
†Harlan	KY	44	Laurel	MS	18	*Atlantic City	NJ	53
Hopkinsville	KY	51	†Magee	MS	34	*New Brunswick	NJ	19
Lexington	KY	62	McComb	MS	28	Newark	NJ	68
Madisonville	KY	57	Meridian	MS	24	Vineland	NJ	59
Murray	KY	38	*Natchez	MS	42	*Alarogordo	NM	18
Owensboro	KY	48	*Senatobia	MS	34	*Carlsbad	NM	15
Owensboro	KY	61	Tupelo	MS	49	*Clayton	NM	17
Paintsville	KY	69	Wiggins	MS	43	*Deming	NM	16
Pikeville	KY	51	Wiggins	MS	46	†Farmington	NM	3
Somerset	KY	16	*†Yazoo City	MS	32	*Farmington	NM	15
*De Ridder	LA	23	*Birchtree	MO	20	*Gallup	NM	8
Houma	LA	11	*Bowling Green	MO	35	Gallup	NM	10
*Morgan City	LA	14	*Cape Girardeau	MO	39	*Lovington	NM	19
Natchitoches	LA	20	*Carrollton	MO	18	*Raton	NM	18
†New Iberia	LA	50	*Columbia	MO	23	Roswell	NM	21
*Tallulah	LA	19	*Flat River	MO	22	*Roswell	NM	33
*Fort Kent	ME	46	*Jefferson City	MO	36	*Santa Fe	NM	9
*Fryeburg	ME	18	*Kansas City	MO	68	*Silver City	NM	12
*Houlton	ME	25	Kemett	MO	58	*Socorro	NM	15
*Kittery	ME	39	*King City	MO	28	*Tucumcari	NM	15
*Millinocket	ME	44	Kirksville	MO	3	*Albany-Schenectady	NY	29
Presque Isle	ME	47	*La Plata	MO	21	*Amsterdam	NY	39
*Rumford	ME	43	*Lowry City	MO	15	Arcade	NY	62
Cumberland	MD	52	Osage Beach	MO	49	†Batavia	NY	51
Cumberland	MD	65	*Poplar Bluff	MO	26	†Bath	NY	14
*Waldorf	MD	58	Poplar Bluff	MO	55	*Glens Falls	NY	58

Unused TV Channel Allocations

City	State	Channel
Ilion	NY	67
†Ithaca	NY	52
*Ithaca	NY	65
*Jamestown	NY	46
*Kingston	NY	62
*Lake Placid	NY	34
*Oneonta	NY	15
*Oneonta	NY	42
*Rochester	NY	61
†Saranac Lake	NY	40
Utica	NY	4
*Utica	NY	59
*Waverly	NY	57
*Andrews	NC	59
*Bryson City	NC	67
*Canton	NC	27
Cullowhee	NC	50
Forest City	NC	66
*Franklin	NC	56
*High Point	NC	32
High Point	NC	67
Laurel Hill	NC	59
†Manteo	NC	4
Morganton	NC	23
*Raleigh	NC	34
Rockingham	NC	50
*Rockingham	NC	53
Waynesville	NC	59
Wilmington	NC	29
*Devils Lake	ND	22
Grand Forks	ND	14
*Jamestown	ND	23
*Williston	ND	15
Ashtabula	OH	15
Athens	OH	63
*Columbus	OH	56
Defiance	OH	65
*Hillsboro	OH	24
Hillsboro	OH	55
Lima	OH	17
*Lima	OH	57
*Mansfield	OH	47
*Newark	OH	31
†Portsmouth	OH	30
*Springfield	OH	66
*Steubenville	OH	62
Xenia	OH	32
*Youngstown	OH	58
*Ada	OK	22
*Altus	OK	27
*Ardmore	OK	17
*Ardmore	OK	28
Duncan	OK	40
*Elk City	OK	15
†Enid	OK	20
*Enid	OK	26
Grove	OK	45
Guymon	OK	9
*Guymon	OK	16
*Hugo	OK	15
Hugo	OK	42
*Hugo	OK	48
Lawton	OK	16
*Lawton	OK	36
Lawton	OK	45
*McAlester	OK	32
*Miami	OK	18
†Norman	OK	46
Sayre	OK	8
†Tulsa	OK	53
*Woodward	OK	17
†Woodward	OK	35
*Astoria	OR	21
*Bend	OR	15
*Brookings	OR	14
*Burns	OR	18

City	State	Channel
Coos Bay	OR	41
*Grants Pass	OR	18
Grants Pass	OR	30
†La Grande	OR	16
Medford	OR	26
*North Bend	OR	17
*Portland	OR	30
Portland	OR	40
*The Dalles	OR	17
*Altoona	PA	57
*Johnstown	PA	28
Lebanon	PA	55
State College	PA	29
*State College	PA	59
Williamsport	PA	20
†Aguada	PR	50
†Arecibo	PR	60
Arecibo-Aguadilla	PR	12
Fajardo	PR	13
Fajardo	PR	34
Guayama	PR	46
†Mayaguez	PR	16
†Ponce	PR	48
*San Juan	PR	62
*San Juan	PR	76
San Sebastian	PR	34
*Utado	PR	78
Providence	RI	16
*Aiken	SC	44
Greenwood	SC	48
†Myrtle Beach	SC	32
Allen	SD	22
Lowry	SD	56
Lowry	SD	62
Lowry	SD	68
†Rapid City	SD	21
*Seneca	SD	2
*Athens	TN	24
*Crossville	TN	55
*Fayetteville	TN	29
*Jackson	TN	32
*Johnson City	TN	41
Knoxville	TN	26
Livingston	TN	60
McMinnville	TN	33
*†Memphis	TN	14
*Memphis	TN	56
*Nashville	TN	42
†Tazewell	TN	48
Tullahoma	TN	64
Union City	TN	41
†Abilene	TX	15
*Abilene	TX	26
Alpine	TX	12
*Bay City	TX	43
Beaumont	TX	21
*Big Spring	TX	14
†Blanco	TX	17
Boquillas	TX	8
†Borger	TX	31
Brady	TX	13
Bryan-College Station	TX	50
*Childress	TX	21
†Corpus Christi	TX	38
Crockett	TX	40
*Del Rio	TX	24
Fort Stockton	TX	5
*Fort Worth	TX	31
*Laredo	TX	39
Longview	TX	16
Marfa	TX	3
*Marshall	TX	22
Marshall	TX	35
Mineola	TX	64
*Nacogdoches	TX	32
Palestine	TX	43

City	State	Channel
Paris	TX	36
Paris	TX	42
Presidio	TX	7
*San Angelo	TX	21
Sherman	TX	20
*Sherman	TX	26
Sonora	TX	11
Sulphur Springs	TX	18
Texarkana	TX	17
*Texarkana	TX	34
Tyler	TX	14
*Tyler	TX	38
Tyler	TX	60
Victoria	TX	31
*Victoria	TX	47
*Wichita Falls	TX	24
Cedar City	UT	0
*Logan	UT	22
*Moab	UT	14
*Monticello	UT	16
*Ogden	UT	18
*Price	UT	15
†Provo	UT	32
Richfield	UT	8
†Salt Lake City	UT	20
*Salt Lake City	UT	26
*†St. George	UT	18
†Vernal	UT	6
*Vernal	UT	17
Charlotte Amalie	VI	10
*Charlotte Amalie	VI	23
*Charlotte Amalie-Christiansted	VI	3
*Christiansted	VI	21
Frederiksted	VI	66
*Blacksburg	VA	43
Blacksburg	VA	65
*Bluefield	VA	63
*Bristol	VA	28
†Charlottesville	VA	64
*Courtland	VA	52
Danville	VA	44
*Danville	VA	56
*Farmville	VA	31
Fredericksburg	VA	69
Goldvein	VA	53
*Hampton	VA	55
*Lynchburg	VA	54
*Onancock	VA	25
Richmond	VA	63
Roanoke	VA	60
†Virginia Beach	VA	21
*West Point	VA	46
Anacortes	WA	64
*Bellingham	WA	34
Bellingham	WA	64
Morton	WA	39
Olympia	WA	67
†Pullman	WA	24
Rochester	WA	26
*Seattle	WA	62
*Vancouver	WA	14
*Wenatchee	WA	18
†Wenatchee	WA	27
†Bluefield	WV	40
Charleston	WV	23
*Charleston	WV	49
Fairmont	WV	66
*Keyser	WV	30
*Martinsburg	WV	44
Parkersburg	WV	39
*Parkersburg	WV	57
*Weirton	WV	50
Weston	WV	5
Wheeling	WV	14
*Wheeling	WV	41
*Williamson	WV	31

Unused TV Channel Allocations

City	State	Channel
†Antigo.....	WI.....	46
*Bloomington.....	WI.....	49
†Crandon.....	WI.....	4
Green Bay.....	WI.....	44
*Highland.....	WI.....	51
*Kieler.....	WI.....	46
Manitowoc.....	WI.....	16
Marshfield.....	WI.....	39

City	State	Channel
Oshkosh.....	WI.....	22
*Oshkosh.....	WI.....	50
Rice Lake.....	WI.....	16
Richland Center.....	WI.....	45
Sheboygan.....	WI.....	28
Sturgeon Bay.....	WI.....	42
Superior.....	WI.....	40
Tomah.....	WI.....	43

City	State	Channel
Wausau.....	WI.....	33
†Wittenberg.....	WI.....	55
*Cheyenne.....	WY.....	17
Cheyenne.....	WY.....	27
Jackson.....	WY.....	2
†Sheridan.....	WY.....	7
†Sheridan.....	WY.....	9

Affiliations by Market

as of November 1, 2005

Market	Rank	Network (ABC, CBS, FOX, NBC)	Independent/ Other Networks	Public/Educational	Total
New York, NY	1	4	11	7	22
Los Angeles, CA	2	4	16	4	24
Chicago, IL	3	4	9	3	16
Philadelphia, PA	4	5	9	5	19
Boston, MA-Manchester, NH	5	5	11	5	21
San Francisco-Oakland-San Jose, CA	6	4	14	4	22
Dallas-Fort Worth, TX	7	4	12	2	18
Washington, DC (Hagerstown, MD)	8	5	6	7	18
Atlanta, GA	9	4	6	3	13
Houston, TX	10	4	4	1	9
Detroit, MI	11	4	10	3	17
Tampa-St. Petersburg (Sarasota), FL	12	4	9	4	17
Seattle-Tacoma, WA	13	5	7	2	14
Phoenix (Prescott), AZ	14	9	4	5	18
Minneapolis-St. Paul, MN	15	5	12	2	19
Cleveland-Akron (Canton), OH	16	4	8	2	14
Miami-Fort Lauderdale, FL	17	4	9	2	15
Denver, CO	18	6	9	5	20
Sacramento-Stockton-Modesto, CA	19	4	5	2	11
Orlando-Daytona Beach-Melbourne, FL	20	4	8	4	16
Total First 20		92	179	72	343
St. Louis, MO	21	4	4	1	9
Pittsburgh, PA	22	4	3	4	11
Portland, OR	23	4	2	2	8
Baltimore, MD	24	4	4	2	10
Indianapolis, IN	25	4	6	4	14
San Diego, CA	26	4	4	1	9
Charlotte, NC	27	4	4	3	11
Hartford & New Haven, CT	28	4	4	4	12
Raleigh-Durham (Fayetteville), NC	29	4	6	2	12
Nashville, TN	30	4	6	2	12
Kansas City, MO	31	4	4	1	9
Columbus, OH	32	4	6	2	12
Milwaukee, WI	33	4	1	4	9
Cincinnati, OH	34	4	2	1	7
Greenville-Spartanburg-Anderson, SC-Asheville, NC	35	5	3	4	12
Salt Lake City, UT	36	7	9	3	19
San Antonio, TX	37	4	7	2	13
West Palm Beach-Fort Pierce, FL	38	5	3	2	10
Grand Rapids-Kalamazoo-Battle Creek, MI	39	4	3	2	9
Birmingham (Anniston & Tuscaloosa), AL	40	5	6	2	13
Harrisburg-Lancaster-Lebanon-York, PA	41	4	4	1	9
Norfolk-Portsmouth-Newport News, VA	42	4	2	1	7
New Orleans, LA	43	4	4	2	10
Memphis, TN	44	4	3	2	9
Oklahoma City, OK	45	4	6	2	12
Albuquerque-Santa Fe, NM	46	4	5	1	10
Greensboro-High Point-Winston Salem, NC	47	11	10	3	24
Las Vegas, NV	48	4	4	1	9
Buffalo, NY	49	4	2	1	7
Louisville, KY	50	4	3	3	10
Total First 50		225	309	137	671
Providence, RI-New Bedford, MA	51	5	4	1	10
Jacksonville, FL	52	4	3	3	10
Austin, TX	53	5	2	1	8
Wilkes Barre-Scranton, PA	54	5	2	1	8
Albany-Schenectady-Troy, NY	55	5	3	1	9

Market	Rank	Network (ABC, CBS, FOX, NBC)	Independent/ Other Networks	Public/Educational	Total
Fresno-Visalia, CA	56	4	2	1	7
Little Rock-Pine Bluff, AR	57	4	5	3	12
Knoxville, TN	58	4	6	2	12
Dayton, OH	59	4	4	2	10
Richmond-Petersburg, VA	60	4	6	3	13
Tulsa, OK	61	4	1	2	7
Mobile, AL-Pensacola (Fort Walton Beach), FL	62	4	3	5	12
Lexington, KY	63	4	7	2	13
Charleston-Huntington, WV	64	5	2	4	11
Flint-Saginaw-Bay City, MI	65	4	1	4	9
Fort Myers-Naples, FL	66	14	2	3	19
Wichita-Hutchinson, KS	67	5	2	1	8
Roanoke-Lynchburg, VA	68	4	2	1	7
Green Bay-Appleton, WI	69	4	3	1	8
Toledo, OH	70	4	1	2	7
Tucson (Sierra Vista), AZ	71	12	10	4	26
Honolulu, HI	72	4	5	2	11
Des Moines-Ames, IA	73	4	2	2	8
Portland-Auburn, ME	74	4	2	2	8
Omaha, NE	75	4	0	1	5
Syracuse, NY	76	4	1	3	8
Springfield, MO	77	4	3	1	8
Spokane, WA	78	4	2	1	7
Rochester, NY	79	5	2	3	10
Paducah, KY-Cape Girardeau-Harrisburg, MO- Mount Vernon, IL	80	5	3	4	12
Shreveport, LA	81	4	2	1	7
Champaign & Springfield-Decatur, IL	82	6	2	3	11
Columbia, SC	83	4	1	2	7
Huntsville-Decatur (Florence), AL	84	4	2	2	8
Madison, WI	85	4	1	1	6
Chattanooga, TN	86	4	2	2	8
South Bend-Elkhart, IN	87	3	1	1	5
Cedar Rapids-Waterloo-Iowa City-Dubuque, IA	88	3	5	2	10
Jackson, MS	89	4	1	2	7
Burlington, VT-Plattsburgh, NY	90	5	0	6	11
Tri-Cities (Bristol, VA-Kingsport-Johnson City, TN)	91	6	0	2	8
Harlingen-Weslaco-Brownsville-McAllen, TX	92	4	0	1	5
Colorado Springs-Pueblo, CO	93	4	3	2	9
Waco-Temple-Bryan, TX	94	4	1	2	7
Davenport, IA-Rock Island-Moline, IL	95	5	1	3	9
Baton Rouge, LA	96	4	0	1	5
Savannah, GA	97	4	1	1	6
Johnstown-Altoona, PA	98	4	1	2	7
El Paso, TX-Las Cruces, NM	99	4	1	3	8
Evansville, IN	100	4	6	3	13
Total First 100		455	431	245	1,131
Charleston, SC	101	4	1	1	6
Youngstown, OH	102	3	0	1	4
Lincoln & Hastings-Kearney, NE	103	7	0	4	11
Fort Smith-Fayetteville-Springdale-Rogers, AR	104	4	1	1	6
Greenville-New Bern-Washington, NC	105	5	2	3	10
Fort Wayne, IN	106	2	0	1	3
Myrtle Beach-Florence, SC	107	5	1	1	7
Springfield-Holyoke, MA	108	3	1	3	7
Tallahassee, FL-Thomasville, GA	109	4	1	1	6
Lansing, MI	110	4	1	1	6
Tyler-Longview (Lufkin & Nacogdoches), TX	111	5	1	0	6
Reno, NV	112	8	0	2	10
Traverse City-Cadillac, MI	113	4	4	3	11
Sioux Falls (Mitchell), SD	114	5	3	1	9
Augusta, GA	115	4	0	2	6
Montgomery-Selma, AL	116	10	1	9	20

Affiliations by Market

Market	Rank	Network (ABC, CBS, FOX, NBC)	Independent/ Other Networks	Public/Educational	Total
Peoria-Bloomington, IL	117	4	1	1	6
Fargo-Valley City, ND	118	8	1	3	12
Boise, ID	119	4	1	1	6
Macon, GA	120	8	1	2	11
Eugene, OR	121	3	3	0	6
Santa Barbara-Santa Maria-San Luis Obispo, CA	122	4	2	1	7
La Crosse-Eau Claire, WI	123	3	0	1	4
Lafayette, LA	124	3	1	1	5
Monterey-Salinas, CA	125	4	1	2	7
Yakima-Pasco-Richland-Kennewick, WA	126	7	1	2	11
Columbus, GA	127	6	0	2	8
Bakersfield, CA	128	3	1	0	4
Corpus Christi, TX	129	3	1	1	5
Chico-Redding, CA	130	5	1	1	7
Amarillo, TX	131	4	0	1	5
Columbus-Tupelo-West Point, MS	132	4	0	2	6
Rockford, IL	133	5	1	2	8
Wausau-Rhineland, WI	134	4	0	0	4
Monroe, LA-El Dorado, AR	135	4	2	1	7
Topeka, KS	136	6	0	1	7
Duluth, MN-Superior, WI	137	3	0	1	4
Columbia-Jefferson City, MO	138	3	0	1	4
Wilmington, NC	139	3	1	1	5
Beaumont-Port Arthur, TX	140	3	0	1	4
Medford-Klamath Falls, OR	141	6	1	2	9
Erie, PA	142	4	0	1	5
Sioux City, IA	143	4	0	2	6
Wichita Falls, TX & Lawton, OK	144	4	0	0	4
Joplin, MO-Pittsburg, KS	145	4	2	1	7
Lubbock, TX	146	4	0	1	5
Albany, GA	147	2	2	2	6
Salisbury, MD	148	3	1	1	5
Bluefield-Beckley-Oak Hill, WV	149	3	0	2	5
Terre Haute, IN	150	2	0	2	4
Bangor, ME	151	3	0	2	5
Rochester, MN-Mason City, IA-Austin, MN	152	2	0	1	3
Palm Springs, CA	153	4	0	2	6
Wheeling, WV-Steubenville, OH	154	3	0	1	4
Anchorage, AK	155	4	2	1	7
Binghamton, NY	156	2	0	1	3
Panama City, FL	157	12	0	4	16
Biloxi-Gulfport, MS	158	5	3	1	9
Odessa-Midland, TX	159	2	0	0	2
Minot-Bismarck-Dickinson, ND	160	3	2	1	6
Sherman, TX-Ada, OK	161	2	0	0	2
Gainesville, FL	162	3	0	1	4
Idaho Falls-Pocatello, ID	163	4	1	0	5
Abilene-Sweetwater, TX	164	5	2	1	8
Clarksburg-Weston, WV	165	3	0	0	3
Utica, NY	166	3	0	0	3
Hattiesburg-Laurel, MS	167	2	1	2	5
Missoula, MT	168	2	0	0	2
Quincy, IL-Hannibal, MO-Keokuk, IA	169	5	0	1	6
Yuma, AZ-El Centro, CA	170	5	0	0	5
Billings, MT	171	3	3	0	6
Dothan, AL	172	3	0	0	3
Elmira (Corning), NY	173	3	0	1	4
Jackson, TN	174	1	1	1	3
Lake Charles, LA	175	2	0	2	4
Alexandria, LA	176	2	1	1	4
Rapid City, SD	177	2	0	1	3
Watertown, NY	178	8	1	2	11
Jonesboro, AR	179	1	1	1	3
Marquette, MI	180	5	1	1	7

Affiliations by Market

Market	Rank	Network (ABC, CBS, FOX, NBC)	Independent/ Other Networks	Public/Educational	Total
Harrisonburg, VA	181	1	0	1	2
Greenwood-Greenville, MS	182	2	0	2	4
Bowling Green, KY	183	2	0	1	3
Meridian, MS	184	3	0	1	4
Lima, OH	185	2	0	1	3
Charlottesville, VA	186	1	0	0	1
Grand Junction-Montrose, CO	187	1	0	0	1
Laredo, TX	188	5	0	0	5
Great Falls, MT	189	5	0	1	6
Parkersburg, WV	190	3	2	0	5
Lafayette, IN	191	2	0	2	4
Twin Falls, ID	192	4	0	1	5
Butte-Bozeman, MT	193	4	0	1	5
Eureka, CA	194	1	1	0	2
Cheyenne, WY-Scottsbluff, NE	195	4	0	0	4
Bend, OR	196	3	0	0	3
San Angelo, TX	197	1	0	1	2
Casper-Riverton, WY	198	7	1	1	9
Ottumwa, IA-Kirksville, MO	199	1	0	0	1
Mankato, MN	200	2	0	0	2
St. Joseph, MO	201	1	1	0	2
Zanesville, OH	202	1	0	0	1
Fairbanks, AK	203	1	0	1	2
Presque Isle, ME	204	3	1	1	5
Victoria, TX	205	2	0	0	2
Helena, MT	206	1	1	0	2
Juneau, AK	207	3	0	1	4
Alpena, MI	208	1	0	1	2
North Platte, NE	209	2	0	1	3
Glendive, MT	210	1	0	0	1
Grand Total		.846	499	369	1,715

The Television & Cable Factbook: ONLINE

Continuously Updated... Easy Internet Access... Fully Searchable...

Now you can access the entire contents of the **Television & Cable Factbook** database right on your desktop — or with any Internet connection.

Your subscription to the **Television & Cable Factbook: ONLINE** will provide you with access to more than 740,000 detailed records. And, best of all, the database is continuously updated to ensure you always have the most current industry intelligence.

The user-friendly query interface allows you to perform fully customized data searches—so you can retrieve data in a number of ways, tailored to your precise needs. And not only are the research options extensive and flexible, but after just a few searches, you'll have saved hours and hours of cumbersome research time.

So sign up for a **FREE 7-day trial** today and see for yourself why the **Factbook: ONLINE** is an indispensable tool for you and your business. If you subscribe, you'll recover your investment in just a few searches. The convenient access to industry data ensures your subscription will easily pay for itself, again and again. The **Factbook: ONLINE** will save you a great deal of time, effort and money.

Sign up right now at www.warren-news.com.



WARREN COMMUNICATIONS NEWS

2115 Ward Court, N.W.

Washington, DC 20037

Phone: 800-771-9202

Fax: 202-318-8350

E-mail: info@warren-news.com

Web: www.warren-news.com

NIELSEN GEOGRAPHIC REGIONS SUMMARY

TV OWNERSHIP BY REGIONS AND STATES

2005 vs. 1960

Region	SEPTEMBER 2005			SPRING 1960		
	Total HSHLDS	TV HSHLDS	% TV Penetration	Total HSHLDS	TV HSHLDS	% TV Penetration
NORTHEAST	20,936,100	20,575,930	98	12,859,800	10,548,160	82.0
New England	5,617,600	5,534,850	99	2,949,800	2,374,400	80.5
Connecticut	1,362,900	1,343,080	99	688,800	565,490	82.1
Maine	555,500	547,300	99	263,200	188,510	71.6
Massachusetts	2,504,000	2,471,240	99	1,474,200	1,212,460	82.2
New Hampshire	513,900	504,410	98	164,200	124,510	75.8
Rhode Island	428,900	424,830	99	249,800	213,390	85.4
Vermont	252,400	243,990	97	109,600	70,040	63.9
Middle Atlantic	15,318,500	15,041,080	98	9,910,000	8,173,760	82.5
New Jersey	3,216,200	3,178,940	99	1,672,100	1,404,970	84.0
New York	7,199,300	7,025,600	98	5,011,400	4,139,470	82.6
Pennsylvania	4,903,000	4,836,540	99	3,226,500	2,629,320	81.5
NORTH CENTRAL	25,701,500	25,396,590	99	14,816,100	11,630,760	78.5
East North Central	17,899,600	17,690,920	99	10,232,500	8,463,740	82.7
Illinois	4,745,000	4,678,550	99	2,983,300	2,445,000	82.0
Indiana	2,448,500	2,415,930	99	1,348,000	1,073,630	79.6
Michigan	3,933,400	3,892,630	99	2,148,000	1,805,000	84.0
Ohio	4,570,600	4,522,140	99	2,670,500	2,328,000	87.2
Wisconsin	2,202,100	2,181,670	99	1,082,700	812,110	75.0
West North Central	7,801,900	7,705,670	99	4,583,600	3,167,020	69.1
Iowa	1,178,100	1,166,180	99	830,600	635,180	76.5
Kansas	1,067,700	1,053,990	99	688,900	435,330	63.2
Minnesota	2,003,500	1,978,300	99	929,200	661,450	71.2
Missouri	2,299,200	2,267,590	99	1,332,500	973,720	73.1
Nebraska	691,800	684,920	99	433,100	290,390	67.0
North Dakota	259,300	256,470	99	169,900	84,400	49.7
South Dakota	302,300	298,220	99	199,400	86,550	43.4
SOUTH	41,273,800	40,626,850	98	13,723,000	8,440,010	61.5
South Atlantic	21,927,400	21,589,430	98	6,179,800	4,030,450	65.2
Delaware	327,400	323,300	99	1,089,900	687,440	63.1
District of Columbia	241,400	233,550	97	108,300	92,960	85.8
Florida	7,127,100	7,007,950	98	253,000	209,990	83.0
Georgia	3,325,900	3,272,930	98	948,900	584,880	61.6
Maryland	2,131,100	2,102,250	99	748,700	607,820	81.2
North Carolina	3,418,400	3,372,420	99	1,041,200	620,290	59.6
South Carolina	1,672,100	1,651,220	99	559,500	308,190	55.1
Virginia	2,924,600	2,880,180	98	927,900	614,850	66.3
West Virginia	759,400	745,630	98	502,400	304,030	60.5
East South Central	6,974,700	6,870,130	99	3,072,700	1,655,700	53.9
Alabama	1,819,100	1,794,740	99	803,200	444,070	55.3
Kentucky	1,682,100	1,657,620	99	811,900	463,810	57.1
Mississippi	1,096,100	1,075,100	98	558,600	211,820	37.9
Tennessee	2,377,400	2,342,670	99	899,000	536,000	59.6
West South Central	12,371,700	12,167,290	98	4,470,500	2,753,860	61.6
Arkansas	1,098,200	1,078,850	98	509,600	234,610	46.0
Louisiana	1,714,700	1,689,350	99	804,400	488,110	60.7
Oklahoma	1,391,800	1,372,360	99	668,500	444,930	66.6
Texas	8,167,000	8,026,730	98	2,488,000	1,586,210	63.8
WEST	24,321,100	23,614,540	97	7,385,700	4,876,400	66.0
Mountain	7,537,200	7,345,000	97	1,715,100	882,560	51.5
Arizona	2,211,300	2,156,670	98	292,200	168,460	57.7
Colorado	1,800,300	1,756,680	98	465,900	271,050	58.2
Idaho	521,400	507,440	97	173,800	87,570	50.4
Montana	378,200	365,240	97	200,400	63,260	31.6
Nevada	915,000	896,180	98	71,200	33,010	46.4
New Mexico	734,600	707,620	96	210,100	89,830	42.8
Utah	770,600	755,660	98	209,400	145,630	69.5
Wyoming	205,800	199,510	97	92,100	23,750	25.8
Pacific	16,140,200	15,656,850	97	5,670,600	3,993,840	70.4
California	12,282,100	11,935,380	97	4,312,300	3,177,350	73.7
Oregon	1,425,000	1,377,830	97	537,700	285,550	53.1
Washington	2,433,100	2,343,640	96	820,600	530,940	64.7
Alaska	210,300	197,730	94	—	—	—
Hawaii	433,400	414,960	96	—	—	—
TOTAL CONTINENTAL U.S.	111,588,800	109,601,220	98	48,784,600	35,495,330	72.8
TOTAL U.S.	112,232,500	110,213,910	98	—	—	—

Notes: Figures for Continental U.S. exclude Alaska & Hawaii. Figures for Alaska include Anchorage, Fairbanks & Juneau DMAs only.

Nielsen TV Household Estimates Ranked by DMA

(Data as of September 2004)

DESIGNATED MARKET AREA	RANK ¹	TV Households (Jan. 2006)	DESIGNATED MARKET AREA	RANK ¹	TV Households (Jan. 2006)
New York, NY	1	7,375,530	Wichita-Hutchinson, KS	67	446,820
Los Angeles, CA	2	5,536,430	Roanoke-Lynchburg, VA	68	440,390
Chicago, IL	3	3,430,790	Green Bay-Appleton, WI	69	432,810
Philadelphia, PA	4	2,925,560	Toledo, OH	70	426,520
Boston, MA-Manchester, NH	5	2,375,310	Tucson (Sierra Vista), AZ	71	422,480
San Francisco-Oakland-San Jose, CA	6	2,355,740	Honolulu, HI	72	414,960
Dallas-Fort Worth, TX	7	2,336,140	Des Moines-Ames, IA	73	413,590
Washington, DC (Hagerstown, MD)	8	2,252,550	Portland-Auburn, ME	74	407,050
Atlanta, GA	9	2,097,220	Omaha, NE	75	399,830
Houston, TX	10	1,938,670	Syracuse, NY	76	398,240
Detroit, MI	11	1,936,350	Springfield, MO	77	395,820
Tampa-St. Petersburg (Sarasota), FL	12	1,710,400	Spokane, WA	78	389,630
Seattle-Tacoma, WA	13	1,701,950	Rochester, NY	79	385,460
Phoenix (Prescott), AZ	14	1,660,430	Paducah, KY-Cape Girardeau-Harrisburg, MO-Mount Vernon, IL	80	383,330
Minneapolis-St. Paul, MN	15	1,652,940	Shreveport, LA	81	382,080
Cleveland-Akron (Canton), OH	16	1,541,780	Champaign & Springfield-Decatur, IL	82	378,100
Miami-Fort Lauderdale, FL	17	1,522,960	Columbia, SC	83	373,260
Denver, CO	18	1,415,180	Huntsville-Decatur (Florence), AL	84	370,820
Sacramento-Stockton-Modesto, CA	19	1,345,820	Madison, WI	85	365,550
Orlando-Daytona Beach-Melbourne, FL	20	1,345,700	Chattanooga, TN	86	354,230
St. Louis, MO	21	1,222,380	South Bend-Elkhart, IN	87	333,190
Pittsburgh, PA	22	1,169,800	Cedar Rapids-Waterloo-Iowa City-Dubuque, IA	88	331,480
Portland, OR	23	1,099,890	Jackson, MS	89	328,350
Baltimore, MD	24	1,089,220	Burlington, VT-Plattsburgh, NY	90	325,720
Indianapolis, IN	25	1,053,750	Tri-Cities (Bristol, VA-Kingsport-Johnson City, TN)	91	323,690
San Diego, CA	26	1,026,160	Harlingen-Weslaco-Brownsville-McAllen, TX	92	318,800
Charlotte, NC	27	1,020,130	Colorado Springs-Pueblo, CO	93	315,010
Hartford & New Haven, CT	28	1,013,350	Waco-Temple-Bryan, TX	94	310,960
Raleigh-Durham (Fayetteville), NC	29	985,200	Davenport, IA-Rock Island-Moline, IL	95	308,380
Nashville, TN	30	927,500	Baton Rouge, LA	96	305,810
Kansas City, MO	31	903,540	Savannah, GA	97	296,100
Columbus, OH	32	890,770	Johnstown-Altoona, PA	98	294,810
Milwaukee, WI	33	880,390	El Paso, TX-Las Cruces, NM	99	290,540
Cincinnati, OH	34	880,190	Evansville, IN	100	288,800
Greenville-Spartanburg-Anderson, SC-Asheville, NC	35	815,460	Charleston, SC	101	283,730
Salt Lake City, UT	36	810,830	Youngstown, OH	102	276,720
San Antonio, TX	37	760,410	Lincoln & Hastings-Kearney, NE	103	274,150
West Palm Beach-Fort Pierce, FL	38	751,930	Fort Smith-Fayetteville-Springdale-Rogers, AR	104	273,000
Grand Rapids-Kalamazoo-Battle Creek, MI	39	731,630	Greenville-New Bern-Washington, NC	105	271,130
Birmingham (Anniston & Tuscaloosa), AL	40	716,520	Fort Wayne, IN	106	270,500
Harrisburg-Lancaster-Lebanon-York, PA	41	707,010	Myrtle Beach-Florence, SC	107	265,770
Norfolk-Portsmouth-Newport News, VA	42	704,810	Springfield-Holyoke, MA	108	264,840
New Orleans, LA	43	672,150	Tallahassee, FL-Thomasville, GA	109	261,250
Memphis, TN	44	657,670	Lansing, MI	110	256,790
Oklahoma City, OK	45	655,400	Tyler-Longview (Lufkin & Nacogdoches), TX	111	255,770
Albuquerque-Santa Fe, NM	46	653,680	Reno, NV	112	255,090
Greensboro-High Point-Winston Salem, NC	47	652,020	Traverse City-Cadillac, MI	113	247,600
Las Vegas, NV	48	651,110	Sioux Falls (Mitchell), SD	114	246,020
Buffalo, NY	49	644,430	Augusta, GA	115	245,590
Louisville, KY	50	643,290	Montgomery-Selma, AL	116	245,090
Providence, RI-New Bedford, MA	51	639,590	Peoria-Bloomington, IL	117	241,800
Jacksonville, FL	52	624,220	Fargo-Valley City, ND	118	234,190
Austin, TX	53	589,360	Boise, ID	119	230,100
Wilkes Barre-Scranton, PA	54	588,540	Macon, GA	120	229,870
Albany-Schenectady-Troy, NY	55	552,250	Eugene, OR	121	229,280
Fresno-Visalia, CA	56	546,210	Santa Barbara-Santa Maria-San Luis Obispo, CA	122	224,290
Little Rock-Pine Bluff, AR	57	531,470	La Crosse-Eau Claire, WI	123	224,090
Knoxville, TN	58	516,180	Lafayette, LA	124	220,030
Dayton, OH	59	513,610	Monterey-Salinas, CA	125	218,080
Richmond-Petersburg, VA	60	510,770	Yakima-Pasco-Richland-Kennewick, WA	126	211,610
Tulsa, OK	61	510,480	Columbus, GA	127	205,300
Mobile, AL-Pensacola (Fort Walton Beach), FL	62	501,130	Bakersfield, CA	128	201,850
Lexington, KY	63	478,560	Corpus Christi, TX	129	192,380
Charleston-Huntington, WV	64	477,890	Chico-Redding, CA	130	191,190
Flint-Saginaw-Bay City, MI	65	475,500	Amarillo, TX	131	190,250
Fort Myers-Naples, FL	66	461,920	Columbus-Tupelo-West Point, MS	132	186,510

DESIGNATED MARKET AREA	RANK ¹	TV Households (Jan. 2006)
Rockford, IL	133	183,090
Wausau-Rhineland, WI	134	182,620
Monroe, LA-El Dorado, AR	135	174,370
Topeka, KS	136	170,650
Duluth, MN-Superior, WI	137	168,650
Columbia-Jefferson City, MO	138	167,860
Wilmington, NC	139	167,810
Beaumont-Port Arthur, TX	140	167,430
Medford-Klamath Falls, OR	141	163,090
Erie, PA	142	158,660
Sioux City, IA	143	156,950
Wichita Falls, TX & Lawton, OK	144	154,960
Joplin, MO-Pittsburg, KS	145	153,720
Lubbock, TX	146	152,150
Albany, GA	147	152,140
Salisbury, MD	148	147,890
Bluefield-Beckley-Oak Hill, WV	149	145,850
Terre Haute, IN	150	145,630
Bangor, ME	151	142,790
Rochester, MN-Mason City, IA-Austin, MN	152	142,770
Palm Springs, CA	153	142,730
Wheeling, WV-Steubenville, OH	154	142,020
Anchorage, AK	155	141,290
Binghamton, NY	156	138,560
Panama City, FL	157	136,450
Biloxi-Gulfport, MS	158	135,540
Odessa-Midland, TX	159	135,100
Minot-Bismarck-Dickinson, ND	160	133,910
Sherman, TX-Ada, OK	161	124,060
Gainesville, FL	162	117,190
Idaho Falls-Pocatello, ID	163	114,560
Abilene-Sweetwater, TX	164	112,510
Clarksburg-Weston, WV	165	108,730
Utica, NY	166	106,130
Hattiesburg-Laurel, MS	167	105,000
Missoula, MT	168	104,700
Quincy, IL-Hannibal, MO-Keokuk, IA	169	103,890
Yuma, AZ-El Centro, CA	170	103,170
Billings, MT	171	102,620
Dothan, AL	172	98,370

DESIGNATED MARKET AREA	RANK ¹	TV Households (Jan. 2006)
Elmira (Corning), NY	173	97,210
Jackson, TN	174	95,010
Lake Charles, LA	175	94,090
Alexandria, LA	176	93,120
Rapid City, SD	177	91,070
Watertown, NY	178	90,930
Jonesboro, AR	179	89,530
Marquette, MI	180	89,160
Harrisonburg, VA	181	85,870
Greenwood-Greenville, MS	182	76,800
Bowling Green, KY	183	75,420
Meridian, MS	184	71,210
Lima, OH	185	70,940
Charlottesville, VA	186	69,750
Grand Junction-Montrose, CO	187	65,190
Laredo, TX	188	64,410
Great Falls, MT	189	64,130
Parkersburg, WV	190	63,990
Lafayette, IN	191	63,330
Twin Falls, ID	192	60,400
Butte-Bozeman, MT	193	59,300
Eureka, CA	194	58,340
Cheyenne, WY-Scottsbluff, NE	195	54,320
Bend, OR	196	54,250
San Angelo, TX	197	53,330
Casper-Riverton, WY	198	52,070
Ottumwa, IA-Kirksville, MO	199	51,290
Mankato, MN	200	50,930
St. Joseph, MO	201	45,840
Zanesville, OH	202	33,080
Fairbanks, AK	203	32,310
Presque Isle, ME	204	31,140
Victoria, TX	205	30,250
Helena, MT	206	25,810
Juneau, AK	207	24,130
Alpena, MI	208	17,790
North Platte, NE	209	15,320
Glendive, MT	210	5,020

Television Households by States and Counties

A.C. Nielsen Data as of September 2005
Household estimates compiled by Market Statistics Inc.
Figures Updated from 1990 U.S. Census.

Reprinted with permission of copyright holder, A. C. Nielsen Co.

State and County	Total Households	Total TV Households	%	State and County	Total Households	Total TV Households	%
ALABAMA							
AUTAUGA	18,400	18,170	99%				
BALDWIN	65,700	64,830	99%				
BARBOUR	10,300	10,150	99%				
BIBB	7,900	7,750	98%				
BLOUNT	21,400	21,100	99%				
BULLOCK	3,800	3,650	96%				
BUTLER	8,400	8,220	98%				
CALHOUN	46,900	46,460	99%				
CHAMBERS	14,300	14,160	99%				
CHEROKEE	10,300	10,190	99%				
CHILTON	16,500	16,250	98%				
CHOCTAW	6,300	6,100	97%				
CLARKE	10,800	10,570	98%				
CLAY	5,800	5,670	98%				
CLEBURNE	5,800	5,710	98%				
COFFEE	18,700	18,380	98%				
COLBERT	22,900	22,590	99%				
CONECUH	5,700	5,560	98%				
COOSA	4,500	4,430	98%				
COVINGTON	15,600	15,360	98%				
CRENSHAW	5,700	5,630	99%				
CULLMAN	32,300	32,000	99%				
DALE	19,400	19,140	99%				
DALLAS	17,700	17,350	98%				
DE KALB	26,600	26,270	99%				
ELMORE	25,900	25,640	99%				
ESCAMBIA	14,500	14,200	98%				
ETOWAH	42,300	41,810	99%				
FAYETTE	7,600	7,500	99%				
FRANKLIN	12,100	11,930	99%				
GENEVA	10,600	10,400	98%				
GREENE	4,000	3,780	95%				
HALE	6,600	6,340	96%				
HENRY	7,000	6,920	99%				
HOUSTON	39,300	38,900	99%				
JACKSON	22,100	21,790	99%				
JEFFERSON	265,400	262,160	99%				
LAMAR	6,100	5,970	98%				
LAUDERDALE	36,800	36,350	99%				
LAWRENCE	13,700	13,460	98%				
LEE	49,500	48,660	98%				
LIMESTONE	27,100	26,940	99%				
LOWNDES	4,900	4,740	97%				
MACON	8,700	8,550	98%				
MADISON	120,900	119,840	99%				
MARENGO	8,900	8,650	97%				
MARION	12,500	12,350	99%				
MARSHALL	34,100	33,740	99%				
MOBILE	153,200	151,210	99%				
MONROE	9,500	9,310	98%				
MONTGOMERY	87,400	86,410	99%				
MORGAN	45,400	44,890	99%				
PERRY	4,300	4,140	96%				
PICKENS	8,000	7,890	99%				
PIKE	12,300	12,100	98%				
RANDOLPH	8,900	8,810	99%				
RUSSELL	20,100	19,740	98%				
SAINT CLAIR	27,600	27,350	99%				
SHELBY	67,700	67,050	99%				
SUMTER	5,600	5,470	98%				
TALLADEGA	31,900	31,390	98%				
TALLAPOOSA	16,600	16,210	98%				
TUSCALOOSA	67,700	66,700	99%				
WALKER	28,700	28,360	99%				
WASHINGTON	6,900	6,700	97%				
WILCOX	4,900	4,710	96%				
WINSTON	10,100	9,990	99%				
				ALASKA			
				ANCHORAGE	102,100	98,960	97%
				FAIRBANKS-PLUS	34,800	32,310	93%
				JUNEAU-PLUS	27,100	24,130	89%
				KENAI-PENNSLA	19,700	17,960	91%
				MATANKA-SUSTN	26,600	24,370	92%
				ARIZONA			
				COCHISE	49,500	47,630	96%
				COCONINO	46,100	42,300	92%
				GILA	20,900	19,930	95%
				GRAHAM	10,600	9,680	91%
				GREENLEE	2,900	2,840	98%
				LA PAZ	9,200	8,390	91%
				MARICOPA	1,327,200	1,306,760	98%
				MOHAVE	76,500	74,670	98%
				NAVAJO	35,000	31,570	90%
				PIMA	371,200	362,070	98%
				PINAL	80,900	79,030	98%
				SANTA CRUZ	13,200	12,780	97%
				YAVAPAI	84,900	80,830	95%
				YUMA	62,400	60,630	97%
				APACHE-N	15,600	13,130	84%
				APACHE-S	5,200	4,430	85%
				ARKANSAS			
				ARKANSAS	8,300	8,020	97%
				ASHLEY	9,400	9,310	99%
				BAXTER	18,300	17,970	98%
				BENTON	71,600	69,910	98%
				BOONE	14,800	14,490	98%
				BRADLEY	4,800	4,700	98%
				CALHOUN	2,300	2,250	98%
				CARROLL	10,800	10,520	97%
				CHICOT	4,900	4,740	97%
				CLARK	8,800	8,660	98%
				CLAY	7,000	6,890	98%
				CLEBURNE	10,900	10,650	98%
				CLEVELAND	3,500	3,410	97%
				COLUMBIA	9,700	9,520	98%
				CONWAY	8,200	8,080	99%
				CRAIGHEAD	35,100	34,690	99%
				CRAWFORD	21,600	21,200	98%
				CRITTENDEN	19,300	18,990	98%
				CROSS	7,400	7,140	96%
				DALLAS	3,300	3,280	99%
				DESHA	5,800	5,620	97%
				DREW	7,400	7,230	98%
				FAULKNER	36,600	36,270	99%
				FRANKLIN	7,100	6,970	98%
				FULTON	5,100	4,890	96%
				GARLAND	40,500	39,700	98%
				GRANT	6,800	6,650	98%
				GREENE	15,800	15,670	99%
				HEMPSTEAD	8,900	8,750	98%
				HOT SPRING	12,200	11,970	98%
				HOWARD	5,700	5,540	97%
				INDEPENDENCE	13,900	13,650	98%
				IZARD	5,500	5,380	98%
				JACKSON	6,500	6,390	98%

TV Households

State and County	Total Households	Total TV Households	%	State and County	Total Households	Total TV Households	%
OTERO	7,600	7,480	98%	HILLSBOROUGH	446,700	439,200	98%
OURAY	1,800	1,540	86%	HOLMES	7,200	7,110	99%
PARK	7,200	6,700	93%	INDIAN RIVER	57,500	56,380	98%
PHILLIPS	1,800	1,790	99%	JACKSON	17,600	17,240	98%
PITKIN	7,100	5,820	82%	JEFFERSON	5,200	5,110	98%
PROWERS	5,000	4,940	99%	LAFAYETTE	2,300	2,200	96%
PUEBLO	59,000	58,190	99%	LAKE	115,100	114,020	99%
RIO BLANCO	2,400	2,320	97%	LEE	235,700	233,010	99%
RIO GRANDE	4,900	4,820	98%	LEON	107,100	104,580	98%
ROUTT	8,900	8,470	95%	LEVY	15,700	15,230	97%
SAGUACHE	2,900	2,620	90%	LIBERTY	2,400	2,320	97%
SAN JUAN	300	280	93%	MADISON	7,000	6,820	97%
SAN MIGUEL	3,500	3,020	86%	MANATEE	130,800	129,580	99%
SEDGWICK	1,100	1,090	99%	MARION	127,200	125,460	99%
SUMMIT	10,200	9,460	93%	MARTIN	62,400	61,160	98%
TELLER	8,700	8,360	96%	MONROE	35,100	32,840	94%
WASHINGTON	1,900	1,870	98%	NASSAU	25,600	25,210	98%
WELD	79,600	78,680	99%	OKALOOSA	74,500	73,860	99%
YUMA	3,800	3,690	97%	OKEECHOBEE	13,900	13,630	98%
CONNECTICUT				HILLSBOROUGH	386,900	380,860	98%
FAIRFIELD	333,900	329,730	99%	OSCEOLA	84,400	83,650	99%
HARTFORD	348,600	344,450	99%	PALM BEACH-N	319,000	313,320	98%
LITCHFIELD	76,200	75,030	98%	PALM BEACH-S	215,600	212,040	98%
MIDDLESEX	66,000	64,800	98%	PASCO	178,100	176,440	99%
NEW HAVEN	333,600	327,900	98%	PINELLAS	423,400	417,680	99%
NEW LONDON	105,400	103,610	98%	POLK	210,300	207,270	99%
TOLLAND	54,500	53,770	99%	PUTNAM	29,400	28,670	98%
WINDHAM	44,700	43,790	98%	ST JOHNS	65,200	63,880	98%
DELAWARE				ST LUCIE	97,000	95,400	98%
KENT	54,500	53,850	99%	SANTA ROSA	53,600	52,480	98%
NEW CASTLE	200,500	198,480	99%	SARASOTA	170,600	167,720	98%
SUSSEX	72,400	70,970	98%	SEMINOLE	157,100	155,260	99%
DISTRICT OF COLUMBIA				SUMTER	26,400	26,070	99%
DIS OF COL	241,400	233,550	97%	SUWANNEE	15,100	14,250	94%
FLORIDA				TAYLOR	7,700	7,490	97%
ALACHUA	94,200	90,770	96%	UNION	3,700	3,630	98%
BAKER	7,900	7,830	99%	VOLUSIA	207,000	204,850	99%
BAY	66,100	65,300	99%	WAKULLA	10,200	9,990	98%
BRADFORD	9,200	9,070	99%	WALTON	21,900	21,440	98%
BREVARD	225,900	222,780	99%	WASHINGTON	8,600	8,460	98%
BROWARD	702,400	693,900	99%	GEORGIA			
CALHOUN	4,700	4,530	96%	APPLING	6,900	6,740	98%
CHARLOTTE	74,000	73,250	99%	ATKINSON	2,900	2,800	97%
CITRUS	60,500	59,390	98%	BACON	4,000	3,920	98%
CLAY	62,400	61,660	99%	BAKER	1,600	1,560	98%
COLLIER	131,400	128,930	98%	BALDWIN	15,200	15,010	99%
COLUMBIA	23,600	23,270	99%	BANKS	6,000	5,900	98%
MIAMI-DADE	818,400	796,220	97%	BARROW	21,300	21,210	100%
DE SOTO	11,800	11,440	97%	BARTOW	32,300	31,790	98%
DIXIE	5,700	5,550	97%	BEN HILL	6,800	6,570	97%
DUVAL	331,900	326,690	98%	BERRIEN	6,600	6,440	98%
ESCAMBIA	116,100	113,940	98%	BIBB	61,100	60,450	99%
FLAGLER	33,300	32,750	98%	BLECKLEY	4,600	4,560	99%
FRANKLIN	4,500	4,380	97%	BRANTLEY	6,100	6,030	99%
GADSDEN	16,700	16,400	98%	BROOKS	6,300	6,250	99%
GILCHRIST	5,800	5,640	97%	BRYAN	10,300	10,160	99%
GLADES	4,000	3,850	96%	BULLOCH	23,300	22,860	98%
GULF	5,800	5,670	98%	BURKE	8,500	8,280	97%
HAMILTON	4,500	4,370	97%	BUTTS	7,900	7,480	95%
HARDEE	8,300	8,180	99%	CALHOUN	1,900	1,840	97%
HENDRY	11,600	11,440	99%	CAMDEN	15,800	15,530	98%
HERNANDO	65,900	65,110	99%	CANDLER	3,600	3,530	98%
HIGHLANDS	40,300	39,830	99%	CARROLL	38,900	38,240	98%
				CATOOSA	24,100	23,840	99%
				CHARLTON	3,500	3,450	99%
				CHATHAM	93,900	92,290	98%
				CHATTAHOOCHEE	3,300	3,290	100%
				CHATTOOGA	10,300	10,200	99%
				CHEROKEE	64,900	63,780	98%
				CLARKE	41,400	40,140	97%
				CLAY	1,400	1,370	98%
				CLAYTON	94,100	93,540	99%
				CLINCH	2,600	2,560	98%
				COBB	247,600	245,070	99%
				COFFEE	14,200	13,790	97%
				COLQUITT	16,500	16,290	99%

TV Households

State and County	Total Households	Total TV Households	%	State and County	Total Households	Total TV Households	%	
GEM	5,900	5,810	98%	LOGAN	11,000	10,930	99%	
GOODING	5,000	4,930	99%	MCDONOUGH	12,000	11,910	99%	
IDAHO	6,200	5,780	93%	MCHENRY	106,100	105,120	99%	
JEFFERSON	6,800	6,620	97%	MCLEAN	61,000	60,230	99%	
JEROME	6,700	6,540	98%	MACON	45,100	44,790	99%	
KOOTENAI	48,400	47,210	98%	MACOUPIN	19,500	19,430	100%	
LATAH	13,200	11,940	90%	MADISON	106,700	105,210	99%	
LEMHI	3,400	3,200	94%	MARION	16,200	16,050	99%	
LEWIS	1,600	1,510	94%	MARSHALL	5,400	5,290	98%	
LINCOLN	1,600	1,570	98%	MASON	6,400	6,350	99%	
MADISON	8,700	8,400	97%	MASSAC	6,400	6,340	99%	
MINIDOKA	6,700	6,520	97%	MENARD	5,100	5,060	99%	
NEZ PERCE	15,700	15,440	98%	MERCER	6,700	6,660	99%	
ONEIDA	1,500	1,480	99%	MONROE	11,800	11,690	99%	
OWYHEE	3,800	3,640	96%	MONTGOMERY	11,500	11,240	98%	
PAYETTE	7,800	7,530	97%	MORGAN	14,000	13,870	99%	
POWER	2,600	2,550	98%	MOULTRIE	5,500	5,450	99%	
SHOSHONE	5,500	5,260	96%	OGLE	20,800	20,710	100%	
TETON	2,700	2,640	98%	PEORIA	73,000	72,370	99%	
TWIN FALLS	25,900	25,340	98%	PERRY	8,400	8,320	99%	
VALLEY	3,500	3,300	94%	PIATT	6,700	6,660	99%	
WASHINGTON	3,800	3,660	96%	PIKE	6,800	6,740	99%	
ILLINOIS					POPE	1,700	1,680	99%
ADAMS	26,300	26,090	99%	PULASKI	2,700	2,630	97%	
ALEXANDER	3,600	3,550	99%	PUTNAM	2,500	2,470	99%	
BOND	6,400	6,350	99%	RANDOLPH	12,200	12,130	99%	
BOONE	17,700	17,530	99%	RICHLAND	6,600	6,520	99%	
BROWN	2,000	1,960	98%	ROCK ISLAND	60,500	60,100	99%	
BUREAU	14,200	14,070	99%	ST CLAIR	100,200	98,930	99%	
CALHOUN	2,200	2,190	100%	SALINE	10,800	10,650	99%	
CARROLL	6,700	6,620	99%	SANGAMON	81,400	80,590	99%	
CASS	5,400	5,340	99%	SCHUYLER	2,900	2,870	99%	
CHAMPAIGN	73,800	71,790	97%	SCOTT	2,200	2,180	99%	
CHRISTIAN	14,100	13,990	99%	SHELBY	8,900	8,850	99%	
CLARK	7,000	6,940	99%	STARK	2,500	2,470	99%	
CLAY	5,700	5,580	98%	STEPHENSON	19,600	19,510	100%	
CLINTON	13,300	13,210	99%	TAZEWELL	51,700	51,140	99%	
COLES	21,000	20,850	99%	UNION	7,300	7,240	99%	
COOK	1,944,800	1,909,410	98%	VERMILION	33,300	33,070	99%	
CRAWFORD	7,700	7,640	99%	WABASH	5,100	5,050	99%	
CUMBERLAND	4,300	4,240	99%	WARREN	6,600	6,550	99%	
DE KALB	34,900	34,390	99%	WASHINGTON	5,900	5,720	97%	
DE WITT	6,700	6,650	99%	WAYNE	7,100	6,910	97%	
DOUGLAS	7,700	7,580	98%	WHITE	6,600	6,520	99%	
DU PAGE	338,600	336,060	99%	WHITESIDE	23,700	23,600	100%	
EDGAR	7,700	7,620	99%	WILL	220,600	218,020	99%	
EDWARDS	2,800	2,790	100%	WILLIAMSON	26,700	26,380	99%	
EFFINGHAM	13,400	13,290	99%	WINNEBAGO	113,200	111,990	99%	
FAYETTE	8,200	8,080	99%	WOODFORD	13,800	13,270	96%	
FORD	5,700	5,650	99%	INDIANA				
FRANKLIN	16,900	16,670	99%	ADAMS	12,100	11,880	98%	
FULTON	14,700	14,600	99%	ALLEN	135,700	134,750	99%	
GALLATIN	2,600	2,550	98%	BARTHOLOMEW	29,200	28,640	98%	
GREENE	5,700	5,610	98%	BENTON	3,400	3,360	99%	
GRUNDY	16,400	16,140	98%	BLACKFORD	5,700	5,630	99%	
HAMILTON	3,400	3,340	98%	BOONE	19,600	19,460	99%	
HANCOCK	7,800	7,720	99%	BROWN	6,100	5,970	98%	
HARDIN	2,000	1,950	98%	CARROLL	7,800	7,520	96%	
HENDERSON	3,300	3,300	100%	CASS	15,500	15,320	99%	
HENRY	20,100	20,030	100%	CLARK	42,200	41,810	99%	
IROQUOIS	12,000	11,830	99%	CLAY	10,700	10,610	99%	
JACKSON	24,500	23,900	98%	CLINTON	12,700	12,530	99%	
JASPER	3,900	3,850	99%	CRAWFORD	4,500	4,360	97%	
JEFFERSON	15,700	15,510	99%	DAVISS	11,200	10,300	92%	
JERSEY	8,600	8,540	99%	DEARBORN	18,300	18,080	99%	
JO DAVIESS	9,700	9,530	98%	DECATUR	9,900	9,600	97%	
JOHNSON	4,400	4,310	98%	DE KALB	16,100	15,960	99%	
KANE	162,900	160,590	99%	DELAWARE	46,600	45,820	98%	
KANKAKEE	40,200	39,740	99%	DUBOIS	15,700	15,600	99%	
KENDALL	27,700	27,660	100%	ELKHART	70,600	68,840	98%	
KNOX	21,300	21,000	99%	FAYETTE	10,100	9,910	98%	
LAKE	238,400	236,180	99%	FLOYD	28,300	27,940	99%	
LA SALLE	44,300	43,920	99%	FOUNTAIN	7,000	6,930	99%	
LAWRENCE	6,300	6,200	98%	FRANKLIN	8,400	8,210	98%	
LEE	13,500	13,350	99%	FULTON	8,100	8,070	100%	
LIVINGSTON	14,400	13,610	95%	GIBSON	13,500	13,380	99%	

TV Households

State and County	Total Households	Total TV Households	%	State and County	Total Households	Total TV Households	%
WAPELLO	14,700	14,530	99%	NEMAHA	3,800	3,660	96%
WARREN	15,900	15,860	100%	NEOSHO	6,500	6,450	99%
WASHINGTON	8,500	8,330	98%	NESS	1,300	1,280	98%
WAYNE	2,800	2,670	95%	NORTON	2,200	2,200	100%
WEBSTER	15,200	15,090	99%	OSAGE	6,800	6,730	99%
WINNEBAGO	4,700	4,680	100%	OSBORNE	1,800	1,780	99%
WINNESHIEK	7,800	7,710	99%	OTTAWA	2,400	2,360	98%
WOODBURY	38,800	38,590	99%	PAWNEE	2,500	2,490	100%
WORTH	3,200	3,170	99%	PHILLIPS	2,300	2,270	99%
WRIGHT	5,600	5,550	99%	POTTAWATOMIE	7,100	6,970	98%
KANSAS				PRATT	3,900	3,840	98%
ALLEN	5,600	5,490	98%	RAWLINS	1,200	1,190	99%
ANDERSON	3,300	3,180	96%	RENO	25,100	24,800	99%
ATCHISON	6,400	6,350	99%	REPUBLIC	2,200	2,170	99%
BARBER	2,100	2,070	99%	RICE	3,900	3,870	99%
BARTON	11,100	11,040	99%	RILEY	23,000	22,600	98%
BOURBON	6,000	5,910	99%	ROOKS	2,200	2,190	100%
BROWN	4,200	4,130	98%	RUSH	1,500	1,490	99%
BUTLER	22,800	22,570	99%	RUSSELL	3,000	2,980	99%
CHASE	1,300	1,210	93%	SALINE	21,700	21,370	98%
CHAUTAUQUA	1,700	1,640	96%	SCOTT	1,800	1,760	98%
CHEROKEE	8,600	8,510	99%	SEDGWICK	182,300	180,310	99%
CHEYENNE	1,300	1,290	99%	SEWARD	7,600	7,480	98%
CLARK	900	900	100%	SHAWNEE	70,800	70,310	99%
CLAY	3,500	3,470	99%	SHERIDAN	1,000	990	99%
CLOUD	3,900	3,730	96%	SHERMAN	2,500	2,480	99%
COFFEY	3,400	3,310	97%	SMITH	1,800	1,790	99%
COMANCHE	900	890	99%	STAFFORD	1,900	1,880	99%
COWLEY	13,900	13,750	99%	STANTON	800	790	99%
CRAWFORD	15,300	15,170	99%	STEVENS	2,000	1,960	98%
DECATUR	1,400	1,390	99%	SUMNER	9,600	9,480	99%
DICKINSON	7,900	7,820	99%	THOMAS	3,100	3,080	99%
DONIPHAN	3,100	3,090	100%	TREGO	1,400	1,360	97%
DOUGLAS	40,500	39,600	98%	WABAUNSEE	2,700	2,670	99%
EDWARDS	1,400	1,370	98%	WALLACE	600	590	98%
ELK	1,300	1,200	92%	WASHINGTON	2,500	2,430	97%
ELLIS	11,200	11,120	99%	WICHITA	900	880	98%
ELLSWORTH	2,400	2,390	100%	WILSON	4,000	3,820	96%
FINNEY	12,400	12,120	98%	WOODSON	1,500	1,430	95%
FORD	11,000	10,860	99%	WYANDOTTE	58,800	58,270	99%
FRANKLIN	10,100	9,900	98%	KENTUCKY			
GEARY	9,100	8,810	97%	ADAIR	7,100	6,870	97%
GOVE	1,100	1,050	95%	ALLEN	7,400	7,320	99%
GRAHAM	1,200	1,190	99%	ANDERSON	7,900	7,860	99%
GRANT	2,700	2,600	96%	BALLARD	3,500	3,460	99%
GRAY	2,100	2,010	96%	BARREN	16,400	16,180	99%
GREELEY	600	600	100%	BATH	4,800	4,740	99%
GREENWOOD	3,200	3,110	97%	BELL	12,300	11,910	97%
HAMILTON	1,000	990	99%	BOONE	39,500	39,170	99%
HARPER	2,600	2,570	99%	BOURBON	8,000	7,920	99%
HARVEY	13,200	12,770	97%	BOYD	20,400	20,280	99%
HASKELL	1,500	1,460	97%	BOYLE	11,100	10,960	99%
HODGEMAN	800	790	99%	BRACKEN	3,500	3,470	99%
JACKSON	5,000	4,940	99%	BREATHITT	6,300	5,760	91%
JEFFERSON	7,100	7,000	99%	BRECKINRIDGE	7,700	7,530	98%
JEWELL	1,500	1,480	99%	BULLITT	25,700	25,440	99%
JOHNSON	199,100	198,070	99%	BUTLER	5,400	5,330	99%
KEARNY	1,500	1,470	98%	CALDWELL	5,400	5,310	98%
KINGMAN	3,300	3,250	98%	CALLOWAY	14,600	14,360	98%
KIOWA	1,300	1,180	91%	CAMPBELL	34,900	34,720	99%
LABETTE	9,000	8,810	98%	CARLISLE	2,200	2,180	99%
LANE	800	780	98%	CARROLL	4,100	4,050	99%
LEAVENWORTH	25,200	24,980	99%	CARTER	11,000	10,880	99%
LINCOLN	1,400	1,370	98%	CASEY	6,800	6,510	96%
LINN	3,900	3,850	99%	CHRISTIAN	24,300	24,010	99%
LOGAN	1,100	1,070	97%	CLARK	14,000	13,900	99%
LYON	13,600	13,300	98%	CLAY	8,700	8,260	95%
MCPHERSON	11,200	10,570	94%	CLINTON	4,200	4,050	96%
MARION	4,900	4,710	96%	CRITTENDEN	3,700	3,670	99%
MARSHALL	4,200	4,160	99%	CUMBERLAND	3,000	2,710	90%
MEADE	1,700	1,690	99%	DAVISS	37,300	37,060	99%
MIAMI	11,100	10,990	99%	EDMONSON	4,900	4,750	97%
MITCHELL	2,700	2,640	98%	ELLIOTT	2,800	2,660	95%
MONTGOMERY	14,400	14,190	99%	ESTILL	6,200	5,980	96%
MORRIS	2,500	2,430	97%	FAYETTE	113,600	112,610	99%
MORTON	1,200	1,190	99%	FLEMING	5,800	5,620	97%

TV Households

State and County	Total Households	Total TV Households	%	State and County	Total Households	Total TV Households	%
CUMBERLAND	113,900	112,100	98%	CASS	20,500	20,320	99%
FRANKLIN	12,300	11,960	97%	CHARLEVOIX	10,900	10,780	99%
HANCOCK	23,700	23,260	98%	CHEBOYGAN	11,500	11,390	99%
KENNEBEC	51,200	50,590	99%	CHIPPEWA	13,900	13,660	98%
KNOX	17,700	17,230	97%	CLARE	13,300	13,130	99%
LINCOLN	15,500	15,280	99%	CLINTON	26,200	25,860	99%
OXFORD	24,000	23,420	98%	CRAWFORD	6,100	6,040	99%
PENOBSCOT	61,100	60,470	99%	DELTA	16,200	16,050	99%
PISCATAQUIS	7,700	7,560	98%	DICKINSON	11,600	11,530	99%
SAGADAHOE	15,300	15,110	99%	EATON	43,000	42,540	99%
SOMERSET	21,700	21,310	98%	EMMET	14,000	13,580	97%
WALDO	16,300	15,980	98%	GENESEE	176,800	175,690	99%
WASHINGTON	14,500	14,210	98%	GLADWIN	11,500	11,340	99%
YORK	83,600	82,820	99%	GOGEBIC	7,000	6,730	96%
MARYLAND				GR TRAVERSE	33,300	32,970	99%
ALLEGANY	29,200	28,460	97%	GRATIOT	14,700	14,510	99%
ANNE ARUNDEL	191,100	189,400	99%	HILLSDALE	18,100	17,760	98%
BALTIMORE	318,100	314,280	99%	HOUGHTON	13,700	12,510	91%
CALVERT	31,300	30,720	98%	HURON	14,400	14,190	99%
CAROLINE	11,800	11,700	99%	INGHAM	111,500	110,100	99%
CARROLL	60,100	59,200	99%	IONIA	22,100	21,890	99%
CECIL	36,500	35,930	98%	IOSCO	12,000	11,840	99%
CHARLES	50,000	49,540	99%	IRON	5,500	5,360	97%
DORCHESTER	13,100	12,890	98%	ISABELLA	23,900	23,510	98%
FREDERICK	81,500	80,780	99%	JACKSON	60,900	60,530	99%
GARRETT	12,000	11,080	92%	KALAMAZOO	96,200	95,330	99%
HARFORD	89,500	88,830	99%	KALKASKA	6,900	6,750	98%
HOWARD	98,900	98,500	100%	KENT	224,100	220,830	99%
KENT	8,100	7,880	97%	KEWEENAW	1,000	990	99%
MONTGOMERY	347,400	343,860	99%	LAKE	5,000	4,920	98%
PRINCE GEORGE	307,400	303,620	99%	LAPEER	33,600	33,360	99%
QUEEN ANNES	17,800	17,510	98%	LEELANAU	9,200	9,090	99%
ST MARYS	35,700	34,720	97%	LENAWEE	38,400	38,080	99%
SOMERSET	8,900	8,750	98%	LIVINGSTON	66,300	65,720	99%
TALBOT	15,200	14,980	99%	LUCE	2,400	2,330	97%
WASHINGTON	54,800	53,330	97%	MACKINAC	4,900	4,780	98%
WICOMICO	34,700	34,200	99%	MACOMB	335,900	334,830	100%
WORCESTER	21,500	21,080	98%	MANISTEE	10,300	10,200	99%
BALTIMORE CITY	256,500	251,010	98%	MARQUETTE	27,000	26,580	98%
MASSACHUSETTS				MASON	12,000	11,750	98%
BARNSTABLE	99,200	97,480	98%	MECOSTA	16,400	16,160	99%
BERKSHIRE	56,000	54,810	98%	MENOMINEE	10,700	10,600	99%
BRISTOL	215,800	214,760	100%	MIDLAND	33,200	32,960	99%
DUKES	6,800	6,740	99%	MISSAUKEE	6,000	5,970	100%
ESSEX	284,600	281,700	99%	MONROE	58,500	58,220	100%
FRANKLIN	30,400	29,250	96%	MONTCALM	23,600	23,230	98%
HAMPDEN	180,400	178,510	99%	MONTMORENCY	4,700	4,600	98%
HAMPSHIRE	58,800	57,080	97%	MUSKEGON	66,300	65,670	99%
MIDDLESEX	566,200	560,540	99%	NEWAYGO	18,800	18,560	99%
NANTUCKET	4,000	3,980	100%	OAKLAND	489,800	486,710	99%
NORFOLK	254,300	251,960	99%	OCEANA	10,700	10,510	98%
PLYMOUTH	179,300	178,330	99%	OGEMAW	9,200	9,140	99%
SUFFOLK	266,300	256,550	96%	ONTONAGON	3,400	3,330	98%
WORCESTER	301,900	299,550	99%	OSCEOLA	9,400	9,200	98%
MICHIGAN				OSCODA	3,900	3,630	93%
ALCONA	5,200	5,090	98%	OTSEGO	9,800	9,670	99%
ALGER	3,800	3,740	98%	OTTAWA	88,900	87,960	99%
ALLEGAN	42,100	41,750	99%	PRESQUE ISLE	6,300	6,120	97%
ALPENA	12,900	12,700	98%	ROSCOMMON	11,700	11,600	99%
ANTRIM	10,100	9,840	97%	SAGINAW	81,300	80,890	99%
ARENAC	6,900	6,810	99%	ST CLAIR	66,600	66,340	100%
BARAGA	3,300	3,250	98%	ST JOSEPH	23,900	23,340	98%
BARRY	22,600	22,380	99%	SANILAC	17,300	16,920	98%
BAY	44,700	44,410	99%	SCHOOLCRAFT	3,700	3,640	98%
BENZIE	7,400	7,040	95%	SHIAWASSEE	28,300	28,190	100%
BERRIEN	65,100	64,260	99%	TUSCOLA	22,200	22,020	99%
BRANCH	16,500	16,260	99%	VAN BUREN	29,400	29,070	99%
CALHOUN	55,200	54,850	99%	WASHTENAW	136,300	134,090	98%
				WAYNE	749,000	740,160	99%
				WEXFORD	12,500	12,400	99%
				MINNESOTA			
				AITKIN	7,200	7,110	99%
				ANOKA	118,500	117,580	99%
				BECKER	13,000	12,740	98%
				BELTRAMI	15,700	15,450	98%
				BENTON	15,300	15,240	100%

State and County	Total Households	Total TV Households	%	State and County	Total Households	Total TV Households	%
BIG STONE	2,300	2,290	100%	WRIGHT	40,200	39,700	99%
BL EARTH-NCL-S	27,900	27,490	99%	YELLOW MED	4,200	4,110	98%
BROWN	10,500	10,450	100%	MISSISSIPPI			
CARLTON	13,200	13,080	99%	ADAMS	13,000	12,710	98%
CARVER	29,600	29,490	100%	ALCORN	14,900	14,570	98%
CASS	11,800	11,520	98%	AMITE	5,300	5,170	98%
CHIPPEWA	5,200	5,170	99%	ATTALA	7,700	7,540	98%
CHISAGO	17,700	17,610	99%	BENTON	3,000	2,970	99%
CLAY	19,600	19,520	100%	BOLIVAR	13,500	13,110	97%
CLEARWATER	3,400	3,150	93%	CALHOUN	6,100	5,990	98%
COOK	2,500	2,340	94%	CARROLL	4,000	3,930	98%
COTTONWOOD	4,800	4,740	99%	CHICKASAW	7,300	7,150	98%
CROW WING	24,900	24,380	98%	CHOCTAW	3,700	3,570	96%
DAKOTA	144,500	143,810	100%	CLAIBORNE	3,700	3,560	96%
DODGE	7,300	7,250	99%	CLARKE	7,000	6,880	98%
DOUGLAS	14,500	14,230	98%	CLAY	8,300	8,140	98%
FARIBAULT	6,400	6,370	100%	COAHOMA	10,000	9,700	97%
FILLMORE	8,400	8,320	99%	COPIAH	10,500	10,250	98%
FREEBORN	13,100	13,050	100%	COVINGTON	7,700	7,430	96%
GOODHUE	17,800	17,590	99%	DE SOTO	51,500	50,910	99%
GRANT	2,500	2,480	99%	FORREST	28,500	28,160	99%
HENNEPIN	464,100	456,490	98%	FRANKLIN	3,300	3,200	97%
HOUSTON	7,900	7,820	99%	GEORGE	7,500	7,190	96%
HUBBARD	7,800	7,500	96%	GREENE	4,100	4,030	98%
ISANTI	14,000	13,520	97%	GRENADA	8,800	8,620	98%
ITASCA	18,300	18,060	99%	HANCOCK	18,800	18,430	98%
JACKSON	4,600	4,540	99%	HARRISON	74,600	73,560	99%
KANABEC	6,400	6,290	98%	HINDS	92,000	90,240	98%
KANDIYOHI	16,100	15,980	99%	HOLMES	7,100	6,850	96%
KITTSOON	1,900	1,880	99%	HUMPHREYS	3,600	3,530	98%
KOOCHICHING	6,000	5,800	97%	ISSAQUENA	600	590	98%
LAC QUI PARLE	3,200	3,180	99%	ITAWAMBA	9,100	8,970	99%
LAKE	4,800	4,740	99%	JACKSON	50,500	49,790	99%
LAKE OF WOODS	1,900	1,820	96%	JASPER	6,800	6,690	98%
LE SUEUR	10,600	10,370	98%	JEFFERSON	3,300	3,230	98%
LINCOLN	2,500	2,490	100%	JEFF DAVIS	4,900	4,850	99%
LYON	9,500	9,430	99%	JONES	25,000	24,730	99%
MCLEOD	14,300	14,130	99%	KEMPER	3,800	3,650	96%
MAHNOMEN	1,900	1,880	99%	LAFAYETTE	15,600	15,450	99%
MARSHALL	4,100	4,060	99%	LAMAR	16,800	16,450	98%
MARTIN	8,700	8,630	99%	LAUDERDALE	30,000	29,560	99%
MEEKER	9,000	8,770	97%	LAWRENCE	5,200	5,090	98%
MILLE LACS	10,200	10,080	99%	LEAKE	8,000	7,830	98%
MORRISON	12,600	12,370	98%	LEE	30,900	30,610	99%
MOWER	15,700	15,630	100%	LEFLORE	12,400	12,120	98%
MURRAY	3,700	3,680	99%	LINCOLN	13,000	12,660	97%
NICOLLET-N	5,700	5,610	98%	LOWNDES	22,700	22,430	99%
NOBLES	7,700	7,630	99%	MADISON	31,300	30,910	99%
NORMAN	2,800	2,770	99%	MARION	9,500	9,170	97%
OLMSTED	53,200	52,300	98%	MARSHALL	12,700	12,340	97%
OTTER TAIL	23,600	23,320	99%	MONROE	14,900	14,660	98%
PENNINGTON	5,600	5,530	99%	MONTGOMERY	4,500	4,220	94%
PINE	10,800	10,590	98%	NESHOBA	11,400	11,190	98%
PIPESTONE	4,000	3,940	99%	NEWTON	8,500	8,360	98%
POLK	12,100	11,970	99%	NOXUBEE	4,500	3,890	86%
POPE	4,600	4,550	99%	OKTIBBEHA	15,800	15,580	99%
RAMSEY	198,200	196,180	99%	PANOLA	13,100	12,780	98%
RED LAKE	1,800	1,760	98%	PEARL RIVER	20,100	19,780	98%
REDWOOD	6,400	6,310	99%	PERRY	4,500	4,420	98%
RENVILLE	6,600	6,540	99%	PIKE	15,300	14,920	98%
RICE	20,600	20,340	99%	PONTOTOC	10,900	10,650	98%
ROCK	3,800	3,690	97%	PRENTISS	10,100	9,970	99%
ROSEAU	6,300	6,170	98%	QUITMAN	3,400	3,310	97%
ST LOUIS	81,000	79,920	99%	RANKIN	50,100	49,320	98%
SCOTT	41,600	41,340	99%	SCOTT	10,400	10,050	97%
SHERBURNE	28,300	28,090	99%	SHARKEY	2,000	1,950	98%
SIBLEY	5,700	5,650	99%	SIMPSON	10,300	9,990	97%
STEARNS	52,000	51,080	98%	SMITH	6,000	5,930	99%
STEELE	13,600	13,440	99%	STONE	5,100	5,000	98%
STEVENS	3,700	3,600	97%	SUNFLOWER	8,900	8,770	99%
SWIFT	4,000	3,860	97%	TALLAHATCHIE	5,100	4,920	96%
TODD	9,500	9,240	97%	TATE	9,500	9,330	98%
TRAVERSE	1,600	1,570	98%	TIPPAH	8,400	8,180	97%
WABASHA	8,700	8,580	99%	TISHOMINGO	8,000	7,800	98%
WADENA	5,400	5,200	96%	TUNICA	3,800	3,620	95%
WASECA	7,000	6,930	99%	UNION	10,500	10,340	98%
WASHINGTON	80,200	79,840	100%				
WATONWAN	4,400	4,360	99%				
WILKIN	2,600	2,590	100%				
WINONA	18,600	18,410	99%				

TV Households

State and County	Total Households	Total TV Households	%	State and County	Total Households	Total TV Households	%
WALTHALL	5,700	5,600	98%	MISSISSIPPI	5,500	5,450	99%
WARREN	18,900	18,600	98%	MONITEAU	5,400	5,280	98%
WASHINGTON	21,100	20,590	98%	MONROE	3,800	3,760	99%
WAYNE	8,100	7,950	98%	MONTGOMERY	4,800	4,740	99%
WEBSTER	3,800	3,730	98%	MORGAN	8,400	7,940	95%
WILKINSON	3,500	3,400	97%	NEW MADRID	7,600	7,420	98%
WINSTON	7,600	7,530	99%	NEWTON	21,400	21,160	99%
YALOBUSHA	5,500	5,310	97%	NODAWAY	8,300	8,160	98%
YAZOO	9,200	8,950	97%	OREGON	4,400	4,150	94%
MISSOURI				OSAGE	5,200	5,180	100%
ADAIR	9,600	9,310	97%	OZARK	3,900	3,810	98%
ANDREW	6,500	6,460	99%	PEMISCOT	7,700	7,560	98%
ATCHISON	2,700	2,660	99%	PERRY	7,100	7,030	99%
AUDRAIN	9,700	9,570	99%	PETTIS	15,800	15,510	98%
BARRY	14,100	13,820	98%	PHELPS	17,000	16,350	96%
BARTON	5,100	4,990	98%	PIKE	6,600	6,530	99%
BATES	6,600	6,390	97%	PLATTE	33,600	33,250	99%
BENTON	8,400	8,280	99%	POLK	10,600	10,340	98%
BOLLINGER	4,800	4,770	99%	PULASKI	14,100	14,040	100%
BOONE	56,900	56,130	99%	PUTNAM	2,100	2,060	98%
BUCHANAN	33,200	32,910	99%	RALLS	3,800	3,770	99%
BUTLER	17,100	16,870	99%	RANDOLPH	9,600	9,460	99%
CALDWELL	3,700	3,630	98%	RAY	9,100	8,980	99%
CALLAWAY	15,400	15,220	99%	REYNOLDS	2,800	2,710	97%
CAMDEN	17,000	16,660	98%	RIPLEY	5,700	5,440	95%
CPE GIRARDEAU	28,600	28,300	99%	ST CHARLES	120,900	120,300	100%
CARROLL	4,100	4,000	98%	ST CLAIR	4,000	3,930	98%
CARTER	2,400	2,270	95%	ST FRANCOIS	23,300	22,940	98%
CASS	35,300	35,000	99%	ST LOUIS	406,900	403,160	99%
CEDAR	5,800	5,640	97%	STE GENEVIEVE	6,900	6,850	99%
CHARITON	3,400	3,310	97%	SALINE	8,700	8,610	99%
CHRISTIAN	25,900	25,580	99%	SCHUYLER	1,900	1,870	98%
CLARK	3,000	2,980	99%	SCOTLAND	1,800	1,740	97%
CLAY	80,600	80,040	99%	SCOTT	16,100	15,910	99%
CLINTON	8,200	8,130	99%	SHANNON	3,400	3,330	98%
COLE	28,000	27,770	99%	SHELBY	2,700	2,670	99%
COOPER	6,300	6,180	98%	STODDARD	12,300	12,190	99%
CRAWFORD	9,400	9,210	98%	STONE	13,000	12,820	99%
DADE	3,100	3,060	99%	SULLIVAN	2,700	2,640	98%
DALLAS	6,400	6,230	97%	TANEY	17,400	17,090	98%
DAVIES	3,300	3,240	98%	TEXAS	9,800	9,440	96%
DE KALB	3,400	3,380	99%	VERNON	8,000	7,820	98%
DENT	6,200	6,020	97%	WARREN	11,000	10,910	99%
DOUGLAS	5,500	5,380	98%	WASHINGTON	8,900	8,820	99%
DUNKLIN	13,200	12,900	98%	WAYNE	5,600	5,470	98%
FRANKLIN	37,800	37,490	99%	WEBSTER	12,700	12,410	98%
GASCONADE	6,400	6,350	99%	WORTH	1,000	990	99%
GENTRY	2,600	2,550	98%	WRIGHT	7,200	7,060	98%
GREENE	104,000	102,570	99%	ST LOUIS-IND	144,700	141,530	98%
GRUNDY	4,300	4,230	98%	MONTANA			
HARRISON	3,600	3,530	98%	BEAVERHEAD	3,600	3,250	90%
HENRY	9,600	9,450	98%	BIG HORN	4,100	3,950	96%
HICKORY	4,100	3,980	97%	BLAINE	2,300	2,150	93%
HOLT	2,100	2,070	99%	BROADWATER	1,900	1,790	94%
HOWARD	3,700	3,660	99%	CARBON	4,300	4,180	97%
HOWELL	15,400	14,740	96%	CARTER	500	480	96%
IRON	4,100	3,980	97%	CASCADE	32,800	32,290	98%
JACKSON	271,200	267,590	99%	CHOUTEAU	2,000	1,970	99%
JASPER	43,900	43,400	99%	CUSTER	4,700	4,590	98%
JEFFERSON	79,100	78,300	99%	DANIELS	800	790	99%
JOHNSON	18,600	18,090	97%	DAWSON	3,500	3,420	98%
KNOX	1,700	1,620	95%	DEER LODGE	3,900	3,820	98%
LACLEDE	13,500	13,260	98%	FALLON	1,200	1,120	93%
LAFAYETTE	12,700	12,580	99%	FERGUS	4,800	4,570	95%
LAWRENCE	14,300	14,000	98%	FLATHEAD	33,700	32,130	95%
LEWIS	3,900	3,830	98%	GALLATIN	31,000	29,260	94%
LINCOLN	17,200	16,990	99%	GARFIELD	500	490	98%
LINN	5,400	5,310	98%	GLACIER	4,500	4,390	98%
LIVINGSTON	5,600	5,540	99%	GOLDEN VALLEY	400	370	93%
MCDONALD	8,500	8,330	98%	GRANITE	1,200	1,170	98%
MACON	6,500	6,330	97%	HILL	6,500	6,180	95%
MADISON	4,900	4,840	99%	JEFFERSON	4,200	4,080	97%
MARIES	3,600	3,530	98%	JUDITH BASIN	900	880	98%
MARION	11,300	11,210	99%	LAKE	11,100	10,780	97%
MERCER	1,500	1,480	99%	LEWIS & CLARK	24,600	24,020	98%
MILLER	10,000	9,890	99%	LIBERTY	800	780	98%

State and County	Total Households	Total TV Households	%	State and County	Total Households	Total TV Households	%
LINCOLN	8,200	7,620	93%	HOOVER	300	290	97%
MCCONE	700	680	97%	HOWARD	2,700	2,660	99%
MADISON	3,200	3,090	97%	JEFFERSON	3,400	3,340	98%
MEAGHER	800	750	94%	JOHNSON	1,900	1,880	99%
MINERAL	1,600	1,540	96%	KEARNEY	2,700	2,690	100%
MISSOULA	40,700	38,720	95%	KEITH	3,500	3,470	99%
MUSSELSHELL	1,900	1,810	95%	KEYA PAHA	400	390	98%
PARK	7,100	6,630	93%	KIMBALL	1,600	1,590	99%
PETROLEUM	200	190	95%	KNOX	3,600	3,500	97%
PHILLIPS	1,700	1,650	97%	LANCASTER	106,200	105,090	99%
PONDERA	2,300	2,260	98%	LINCOLN	14,600	14,340	98%
POWDER RIVER	700	680	97%	LOGAN	300	300	100%
POWELL	2,300	2,210	96%	LOUP	300	300	100%
PRAIRIE	500	480	96%	MCPHERSON	200	200	100%
RAVALLI	16,200	15,580	96%	MADISON	13,700	13,560	99%
RICHLAND	3,700	3,650	99%	MERRICK	3,200	3,180	99%
ROOSEVELT	3,700	3,620	98%	MORRILL	2,100	2,070	99%
ROSEBUD	3,300	3,210	97%	NANCE	1,500	1,490	99%
SANDERS	4,900	4,780	98%	NEMAHA	2,800	2,780	99%
SHERIDAN	1,500	1,480	99%	NUCKOLLS	2,200	2,170	99%
SILVER BOW	13,800	13,590	98%	OTOE	6,100	6,060	99%
STILLWATER	3,400	3,340	98%	PAWNEE	1,200	1,190	99%
SWEET GRASS	1,500	1,350	90%	PERKINS	1,200	1,190	99%
TETON	2,500	2,370	95%	PHELPS	3,800	3,770	99%
TOOLE	1,800	1,710	95%	PIERCE	2,900	2,860	99%
TREASURE	300	280	93%	PLATTE	12,100	12,010	99%
VALLEY	3,000	2,930	98%	POLK	2,200	2,190	100%
WHEATLAND	800	770	96%	RED WILLOW	4,600	4,530	98%
WIBAUX	400	390	98%	RICHARDSON	3,700	3,630	98%
YELLOWSTONE	55,700	54,980	99%	ROCK	700	700	100%
NEBRASKA				SALINE	5,400	5,350	99%
ADAMS	12,000	11,960	100%	SARPY	51,200	50,960	100%
ANTELOPE	2,800	2,770	99%	SAUNDERS	7,800	7,750	99%
ARTHUR	200	200	100%	SCOTTS BLUFF	14,900	14,670	98%
BANNER	300	300	100%	SEWARD	6,200	6,120	99%
BLAINE	200	190	95%	SHERIDAN	2,400	2,340	98%
BOONE	2,200	2,170	99%	SHERMAN	1,400	1,390	99%
BOX BUTTE	4,500	4,480	100%	SIoux	600	590	98%
BOYD	900	870	97%	STANTON	2,400	2,380	99%
BROWN	1,500	1,470	98%	THAYER	2,300	2,290	100%
BUFFALO	16,700	16,590	99%	THOMAS	300	290	97%
BURT	3,000	2,980	99%	THURSTON	2,200	2,190	100%
BUTLER	3,500	3,450	99%	VALLEY	1,900	1,880	99%
CASS	10,000	9,970	100%	WASHINGTON	7,400	7,360	99%
CEDAR	3,400	3,370	99%	WAYNE	3,100	3,080	99%
CHASE	1,600	1,590	99%	WEBSTER	1,600	1,570	98%
CHERRY	2,500	2,460	98%	WHEELER	300	300	100%
CHEYENNE	4,100	4,080	100%	YORK	5,600	5,560	99%
CLAY	2,600	2,590	100%	NEVADA			
COLFAX	3,600	3,550	99%	CHURCHILL	9,100	8,890	98%
CUMING	3,800	3,780	99%	CLARK	644,000	633,630	98%
CUSTER	4,700	4,650	99%	DOUGLAS	19,000	18,700	98%
DAKOTA	7,200	7,180	100%	ELKO	15,300	14,500	95%
DAWES	3,400	3,290	97%	ESMERALDA	400	380	95%
DAWSON	8,700	8,600	99%	EUREKA	500	480	96%
DEUEL	900	900	100%	HUMBOLDT	6,200	5,960	96%
DIXON	2,300	2,290	100%	LANDER	1,800	1,690	94%
DODGE	14,600	14,470	99%	LINCOLN	1,600	1,530	96%
DOUGLAS	194,000	191,910	99%	LYON	17,700	17,230	97%
DUNDY	900	890	99%	MINERAL	2,300	2,190	95%
FILLMORE	2,600	2,570	99%	NYE	16,600	15,950	96%
FRANKLIN	1,400	1,390	99%	PERSHING	1,800	1,770	98%
FRONTIER	1,100	1,100	100%	STOREY	1,700	1,560	92%
FURNAS	2,200	2,180	99%	WASHOE	152,000	147,330	97%
GAGE	9,600	9,530	99%	WHITE PINE	3,100	3,050	98%
GARDEN	1,000	980	98%	CARSON CITY	21,900	21,340	97%
GARFIELD	800	790	99%	NEW HAMPSHIRE			
GOSPER	800	790	99%	BELKNAP	25,400	24,970	98%
GRANT	200	190	95%	CARROLL	20,500	19,520	95%
GREELEY	1,000	990	99%	CHESHIRE	30,300	29,550	98%
HALL	21,100	20,820	99%	COOS	14,400	14,160	98%
HAMILTON	3,600	3,570	99%	GRAFTON	33,500	31,910	95%
HARLAN	1,500	1,490	99%				
HAYES	500	500	100%				
HITCHCOCK	1,300	1,290	99%				
HOLT	4,300	4,250	99%				

TV Households

State and County	Total Households	Total TV Households	%	State and County	Total Households	Total TV Households	%
HILLSBOROUGH	154,600	153,120	99%	CAYUGA	31,300	30,920	99%
MERRIMACK	57,300	55,710	97%	CHAUTAUQUA	53,900	53,120	99%
ROCKINGHAM	113,300	111,820	99%	CHEMUNG	35,200	34,900	99%
STRAFFORD	46,500	46,070	99%	CHENANGO	20,700	20,400	99%
SULLIVAN	18,100	17,580	97%	CLINTON	31,600	31,250	99%
NEW JERSEY				COLUMBIA	25,800	25,380	98%
ATLANTIC	103,300	101,380	98%	CORTLAND	18,800	18,560	99%
BERGEN	340,600	338,390	99%	DELAWARE	19,500	18,830	97%
BURLINGTON	171,100	170,160	99%	DUTCHESS	107,300	105,530	98%
CAMDEN	192,000	190,410	99%	ERIE	378,800	376,490	99%
CAPE MAY	41,700	41,060	98%	ESSEX	15,300	15,000	98%
CUMBERLAND	51,900	51,360	99%	FRANKLIN	18,400	17,890	97%
ESSEX	285,900	281,040	98%	FULTON	22,600	22,320	99%
GLOUCESTER	101,000	100,670	100%	GENESEE	22,900	22,670	99%
HUDSON	229,300	223,960	98%	GREENE	19,100	18,710	98%
HUNTERDON	47,800	47,110	99%	HAMILTON	2,300	2,270	99%
MERCER	133,800	131,850	99%	HERKIMER	26,100	25,820	99%
MIDDLESEX	281,600	278,670	99%	JEFFERSON	40,400	40,130	99%
MONMOUTH	235,900	233,870	99%	KINGS	880,900	826,370	94%
MORRIS	180,400	179,910	100%	LEWIS	10,200	10,050	99%
OCEAN	223,200	219,410	98%	LIVINGSTON	22,600	22,330	99%
PASSAIC	166,600	163,450	98%	MADISON	26,500	26,120	99%
SALEM	25,200	24,980	99%	MONROE-REM	196,400	195,440	100%
SOMERSET	118,100	116,880	99%	ROCHESTR CITY	93,000	92,030	99%
SUSSEX	55,400	54,830	99%	MONTGOMERY	20,200	19,930	99%
UNION	188,800	187,500	99%	NASSAU	449,000	446,350	99%
WARREN	42,600	42,050	99%	NEW YORK	753,000	711,360	94%
NEW MEXICO				NIAGARA	88,400	88,010	100%
BERNALILLO	244,900	239,340	98%	ONONDAGA	184,700	183,410	99%
CATRON	1,600	1,290	81%	ONTARIO	40,800	40,330	99%
CHAVES	22,800	22,400	98%	ORANGE	128,900	125,990	98%
CIBOLA	9,100	8,510	94%	ORLEANS	15,700	15,500	99%
COLFAX	5,800	5,520	95%	OSWEGO	47,100	46,730	99%
CURRY	17,500	17,280	99%	OTSEGO	24,000	23,500	98%
DE BACA	800	710	89%	PUTNAM	35,300	34,980	99%
DONA ANA	65,500	63,490	97%	QUEENS	769,300	752,840	98%
EDDY	19,900	19,680	99%	RENSSELAER	62,300	61,680	99%
GRANT	11,800	11,290	96%	RICHMOND	167,000	165,410	99%
GUADALUPE	1,600	1,550	97%	ROCKLAND	95,800	93,130	97%
HARDING	400	380	95%	ST LAWRENCE	41,400	40,750	98%
HIDALGO	1,900	1,820	96%	SARATOGA	86,700	85,700	99%
LEA-N	18,600	18,310	98%	SCHENECTADY	61,400	61,020	99%
LEA-S	1,900	1,880	99%	SCHOHARIE	12,500	12,270	98%
LINCOLN	9,200	8,620	94%	SCHUYLER	7,700	7,500	97%
LOS ALAMOS	7,900	7,750	98%	SENECA	13,100	12,950	99%
LUNA	10,000	9,740	97%	STEUBEN	39,800	38,840	98%
MCKINLEY	21,000	19,380	92%	SUFFOLK	498,100	494,860	99%
MORA	2,100	1,910	91%	SULLIVAN	29,500	28,440	96%
OTERO	24,200	23,650	98%	TIOGA	20,100	19,810	99%
QUAY	3,900	3,830	98%	TOMPKINS	38,800	35,750	92%
RIO ARRIBA	15,400	14,560	95%	ULSTER	70,700	67,670	96%
ROOSEVELT	6,600	6,400	97%	WARREN	27,500	27,060	98%
SANDOVAL	38,300	37,010	97%	WASHINGTON	24,200	23,890	99%
SAN JUAN	43,300	41,490	96%	WAYNE	35,500	35,330	100%
SAN MIGUEL	11,300	10,020	89%	WESTCHESTER	344,400	341,780	99%
SANTA FE	58,900	55,260	94%	WYOMING	15,100	14,980	99%
SIERRA	6,000	5,600	93%	YATES	9,200	9,040	98%
SOCORRO	6,800	6,360	94%	ONEIDA-E	57,400	56,810	99%
TAOS	14,200	12,180	86%	ONEIDA-W	35,200	34,760	99%
TORRANCE	6,100	5,680	93%	NORTH CAROLINA			
UNION	1,600	1,520	95%	ALAMANCE	55,700	55,130	99%
VALENCIA	23,700	23,210	98%	ALEXANDER	14,000	13,890	99%
NEW YORK				ALLEGHANY	4,800	4,770	99%
ALBANY	123,900	122,550	99%	ANSON	9,300	9,220	99%
ALLEGANY	18,400	17,950	98%	ASHE	11,200	10,810	97%
BRONX	474,900	462,790	97%	AVERY	6,900	6,540	95%
BROOME	80,400	79,520	99%	BEAUFORT	19,300	19,050	99%
CATTARAUGUS	32,300	31,900	99%	BERTIE	7,900	7,660	97%
				BLADEN	13,700	13,460	98%
				BRUNSWICK	37,800	37,200	98%
				BUNCOMBE	92,400	89,330	97%
				BURKE	35,000	34,610	99%
				CABARRUS	57,000	56,580	99%
				CALDWELL	32,000	31,360	98%
				CAMDEN	3,600	3,560	99%
				CARTERET	27,300	26,870	98%

State and County	Total Households	Total TV Households	%
CASWELL	8,900	8,830	99%
CATAWBA	59,900	59,220	99%
CHATHAM	24,000	23,680	99%
CHEROKEE	11,300	10,920	97%
CHOWAN	5,900	5,760	98%
CLAY	4,400	4,220	96%
CLEVELAND	38,400	38,130	99%
COLUMBUS	21,800	21,480	99%
CRAVEN	35,600	35,230	99%
CUMBERLAND	111,100	110,120	99%
CURRITUCK	9,100	8,960	98%
DARE	14,800	14,500	98%
DAVIDSON	62,300	61,550	99%
DAVIE	15,500	15,260	98%
DUPLIN	19,600	19,330	99%
DURHAM	98,000	95,750	98%
EDGECOMBE	20,100	19,810	99%
FORSYTH	132,300	130,780	99%
FRANKLIN	21,200	20,900	99%
GASTON	77,500	76,740	99%
GATES	4,200	4,130	98%
GRAHAM	3,500	3,320	95%
GRANVILLE	18,600	18,410	99%
GREENE	7,400	7,320	99%
GUILFORD	179,000	177,300	99%
HALIFAX	21,900	21,590	99%
HARNETT	39,100	38,700	99%
HAYWOOD	24,900	24,530	99%
HENDERSON	41,400	40,670	98%
HERTFORD	8,900	8,660	97%
HOKE	14,200	13,930	98%
HYDE	2,100	2,040	97%
IREDELL	55,100	54,450	99%
JACKSON	14,400	13,880	96%
JOHNSTON	56,500	55,970	99%
JONES	4,200	4,120	98%
LEE	18,500	18,160	98%
LENOIR	23,800	23,570	99%
LINCOLN	26,300	26,130	99%
MCDOWELL	17,500	17,210	98%
MACON	13,900	13,510	97%
MADISON	8,400	7,860	94%
MARTIN	9,800	9,670	99%
MECKLENBURG	315,100	312,200	99%
MITCHELL	6,800	6,690	98%
MONTGOMERY	10,300	10,190	99%
MOORE	33,900	33,400	99%
NASH	35,800	35,330	99%
NEW HANOVER	78,200	77,430	99%
NORTHAMPTON	8,700	8,500	98%
ONslow	48,500	47,870	99%
ORANGE	45,400	44,400	98%
PAMLICO	5,200	5,120	98%
PASQUOTANK	14,200	14,070	99%
PENDER	18,600	18,240	98%
PERQUIMANS	5,000	4,910	98%
PERSON	15,000	14,720	98%
PITT	57,400	56,600	99%
POLK	8,400	8,230	98%
RANDOLPH	53,900	53,290	99%
RICHMOND	18,000	17,840	99%
ROBESON	45,800	45,010	98%
ROCKINGHAM	37,900	37,570	99%
ROWAN	51,900	51,240	99%
RUTHERFORD	25,900	25,550	99%
SAMPSON	23,500	23,290	99%
SCOTLAND	13,900	13,700	99%
STANLY	22,700	22,550	99%
STOKES	18,300	18,150	99%
SURRY	29,200	28,950	99%
SWAIN	5,300	5,200	98%
TRANSYLVANIA	12,800	12,700	99%
TYRRELL	1,500	1,470	98%
UNION	57,800	56,950	99%
VANCE	16,800	16,640	99%
WAKE	288,600	286,120	99%
WARREN	7,900	7,790	99%
WASHINGTON	5,300	5,210	98%
WATAUGA	16,700	16,000	96%
WAYNE	43,900	43,600	99%

State and County	Total Households	Total TV Households	%
WILKES	28,000	27,360	98%
WILSON	30,200	29,880	99%
YADKIN	15,000	14,810	99%
YANCEY	7,900	7,310	93%

NORTH DAKOTA

State and County	Total Households	Total TV Households	%
ADAMS	1,100	1,080	98%
BARNES	4,700	4,660	99%
BENSON	2,300	2,270	99%
BILLINGS	300	300	100%
BOTTINEAU	2,300	2,890	100%
BOWMAN	1,300	1,280	98%
BURKE	900	890	99%
BURLEIGH	30,100	29,880	99%
CASS	55,800	55,040	99%
CAVALIER	1,800	1,790	99%
DICKEY	2,100	2,080	99%
DIVIDE	1,000	960	96%
DUNN	1,300	1,270	98%
EDDY	1,100	1,090	99%
EMMONS	1,600	1,590	99%
FOSTER	1,400	1,370	98%
GOLDEN VALLEY	700	700	100%
GRAND FORKS	25,200	24,960	99%
GRANT	1,100	1,090	99%
GRIGGS	1,100	1,100	100%
HETTINGER	1,100	1,090	99%
KIDDER	1,100	1,100	100%
LA MOURE	1,900	1,890	99%
LOGAN	900	890	99%
MCHENRY	2,400	2,380	99%
MCINTOSH	1,300	1,280	98%
MCKENZIE	2,100	2,080	99%
MCLEAN	3,700	3,670	99%
MERCER	3,300	3,260	99%
MORTON	10,200	10,120	99%
MOUNTRAIL	2,600	2,560	98%
NELSON	1,500	1,490	99%
OLIVER	700	690	99%
PEMBINA	3,400	3,270	96%
PIERCE	1,800	1,770	98%
RAMSEY	4,700	4,660	99%
RANSOM	2,400	2,370	99%
RENVILLE	1,100	1,100	100%
RICHLAND	6,900	6,840	99%
ROLETTE	4,700	4,630	99%
SARGENT	1,700	1,660	98%
SHERIDAN	600	580	97%
SIoux	1,100	1,070	97%
SLOPE	300	290	97%
STARK	8,900	8,850	99%
STEELE	800	790	99%
STUTSMAN	8,600	8,490	99%
TOWNER	1,100	1,090	99%
TRAILL	3,400	3,350	99%
WALSH	4,800	4,770	99%
WARD	22,300	22,100	99%
WELLS	2,000	1,970	99%
WILLIAMS	3,100	8,030	99%

OHIO

State and County	Total Households	Total TV Households	%
ADAMS	11,300	11,030	98%
ALLEN	41,100	40,640	99%
ASHLAND	20,500	20,200	99%
ASHTABULA	40,000	39,720	99%
ATHENS	23,300	22,420	96%
AUGLAIZE	17,900	17,780	99%
BELMONT	28,400	28,220	99%
BROWN	16,800	16,580	99%
BUTLER	121,600	130,190	99%
CARROLL	11,700	11,620	99%
CHAMPAIGN	15,600	15,460	99%
CLARK	56,900	56,520	99%

TV Households

State and County	Total Households	Total TV Households	%	State and County	Total Households	Total TV Households	%
CLERMONT	73,100	72,180	99%	OKLAHOMA			
CLINTON	16,600	16,430	99%				
COLUMBIANA	43,400	42,640	98%				
COSHOCTON	14,700	14,280	97%				
CRAWFORD	18,800	18,610	99%				
CUYAHOGA	554,200	548,550	99%				
DARKE	20,900	20,510	98%				
DEFIANCE	15,300	15,200	99%				
DELAWARE	56,400	55,990	99%				
ERIE	32,300	32,120	99%				
FAIRFIELD	53,000	52,570	99%	ADAIR	7,900	7,660	97%
FAYETTE	11,100	11,010	99%	ALFALFA	2,000	1,940	97%
FRANKLIN	455,700	452,050	99%	ATOKA	5,300	5,230	99%
FULTON	16,300	16,150	99%	BEAVER	2,100	2,050	98%
GALLIA	12,500	12,390	99%	BECKHAM	7,400	7,290	99%
GEAUGA	34,000	33,170	98%	BLAINE	4,100	4,030	98%
GREENE	58,600	58,230	99%	BRYAN	15,200	14,920	98%
GUERNSEY	16,500	16,190	98%	CADDO	11,000	10,840	99%
HAMILTON	335,500	332,480	99%	CANADIAN	36,200	35,820	99%
HANCOCK	29,500	29,200	99%	CARTER	19,000	18,750	99%
HARDIN	12,200	12,060	99%	CHEROKEE	17,000	16,720	98%
HARRISON	6,600	6,550	99%	CHOCTAW	6,400	6,140	96%
HENRY	11,200	11,140	99%	CIMARRON	1,100	1,040	95%
HIGHLAND	16,700	16,350	98%	CLEVELAND	87,700	86,970	99%
HOCKING	11,400	11,160	98%	COAL	2,300	2,250	98%
HOLMES	12,400	8,190	66%	COMANCHE	39,700	39,190	99%
HURON	23,200	23,060	99%	COTTON	2,600	2,580	99%
JACKSON	13,300	13,070	98%	CRAIG	5,600	5,520	99%
JEFFERSON	29,900	29,720	99%	CREEK	26,000	25,460	98%
KNOX	21,700	21,520	99%	CUSTER	9,800	9,680	99%
LAKE	94,300	93,790	99%	DELAWARE	16,100	15,700	98%
LAWRENCE	25,700	25,550	99%	DEWEY	2,000	1,960	98%
LICKING	60,400	59,770	99%	ELLIS	1,700	1,650	97%
LOGAN	18,500	18,300	99%	GARFIELD	23,100	22,840	99%
LORAIN	113,400	113,080	100%	GARVIN	10,900	10,720	98%
LUCAS	182,900	181,800	99%	GRADY	19,000	18,750	99%
MADISON	14,400	14,180	98%	GRANT	1,900	1,860	98%
MAHONING	100,500	99,960	99%	GREER	2,100	2,080	99%
MARION	24,900	24,710	99%	HARMON	1,100	1,060	96%
MEDINA	62,800	62,420	99%	HARPER	1,500	1,450	97%
MEIGS	9,600	9,450	98%	HASKELL	4,800	4,710	98%
MERCER	15,200	15,110	99%	HUGHES	5,200	5,190	100%
MIAMI	40,400	39,950	99%	JACKSON	10,100	9,960	99%
MONROE	6,100	5,900	97%	JEFFERSON	2,500	2,470	99%
MONTGOMERY	228,800	227,380	99%	JOHNSTON	4,100	4,060	99%
MORGAN	6,100	6,020	99%	KAY	18,500	18,200	98%
MORROW	13,000	12,800	98%	KINGFISHER	5,400	5,330	99%
MUSKINGUM	33,500	33,080	99%	KIOWA	4,100	4,040	99%
NOBLE	4,600	4,500	98%	LATIMER	4,000	3,940	99%
OTTAWA	17,200	17,070	99%	LE FLORE	18,500	18,020	97%
PAULDING	7,600	7,460	98%	LINCOLN	12,500	12,300	98%
PERRY	13,100	12,930	99%	LOGAN	13,600	13,370	98%
PICKAWAY	18,300	18,180	99%	LOVE	3,700	3,630	98%
PIKE	10,900	10,630	98%	MCCLAIN	11,100	10,850	98%
PORTAGE	59,400	58,830	99%	MCCURTAIN	13,300	12,680	95%
PREBLE	16,500	16,290	99%	MCINTOSH	8,400	8,220	98%
PUTNAM	12,600	12,520	99%	MAJOR	3,000	2,960	99%
RICHLAND	49,900	48,890	98%	MARSHALL	5,800	5,710	98%
ROSS	28,200	27,790	99%	MAYES	15,500	15,140	98%
SANDUSKY	24,400	24,310	100%	MURRAY	5,100	5,050	99%
SCIOTO	30,400	29,950	99%	MUSKOGEE	27,400	27,050	99%
SENECA	22,400	22,210	99%	NOBLE	4,500	4,410	98%
SHELBY	18,300	18,200	99%	NOWATA	4,200	4,160	99%
STARK	152,000	150,220	99%	OKFUSKEE	4,200	4,000	95%
SUMMIT	222,900	221,180	99%	OKLAHOMA	279,700	277,020	99%
TRUMBULL	88,400	87,680	99%	OKMULGEE	15,400	15,180	99%
TUSCARAWAS	36,800	35,790	97%	OSAGE	17,100	16,900	99%
UNION	16,100	15,900	99%	OTTAWA	12,600	12,430	99%
VAN WERT	11,700	11,650	100%	PAWNEE	6,500	6,460	99%
VINTON	5,300	5,160	97%	PAYNE	26,800	26,350	98%
WARREN	71,900	71,090	99%	PITTSBURG	17,200	16,870	98%
WASHINGTON	25,300	25,000	99%	PONTOTOC	14,000	13,750	98%
WAYNE	41,900	40,950	98%	POTTAWATOMIE	25,800	25,470	99%
WILLIAMS	15,300	15,150	99%	PUSHMATAHA	4,800	4,540	95%
WOOD	47,500	47,180	99%	ROGER MILLS	1,400	1,370	98%
WYANDOT	9,100	9,030	99%	ROGERS	30,000	29,530	98%
				SEMINOLE	9,600	9,480	99%
				SEQUOYAH	15,900	15,280	96%
				STEPHENS	17,500	17,280	99%
				TEXAS	7,100	6,990	98%
				TILLMAN	3,400	3,360	99%
				TULSA	229,800	227,430	99%
				WAGONER	24,100	23,750	99%
				WASHINGTON	20,400	20,250	99%
				WASHITA	4,600	4,430	96%

State and County	Total Households	Total TV Households	%	State and County	Total Households	Total TV Households	%
WOODS	3,500	3,460	99%	JEFFERSON	18,800	18,590	99%
WOODWARD	7,300	7,180	98%	JUNIATA	9,000	8,780	98%
OREGON				LACKAWANNA	86,000	85,470	99%
BAKER	6,900	6,780	98%	LANCASTER	183,200	174,790	95%
BENTON	31,600	30,130	95%	LAWRENCE	37,000	36,690	99%
CLACKAMAS	140,600	137,340	98%	LEBANON	49,600	47,890	97%
CLATSOP	15,400	14,160	92%	LEHIGH	130,400	129,080	99%
COLUMBIA	17,900	17,470	98%	LUZERNE	130,100	129,370	99%
COOS	27,100	25,980	96%	LYCOMING	47,100	46,220	98%
CROOK	8,300	8,000	96%	MCKEAN	17,600	17,320	98%
CURRY	10,100	9,460	94%	MERCER	47,100	46,440	99%
DESCHUTES	56,500	54,250	96%	MIFFLIN	18,500	18,010	97%
DOUGLAS	42,000	40,660	97%	MONROE	59,000	58,100	98%
GILLIAM	800	770	96%	MONTGOMERY	300,300	298,410	99%
GRANT	3,100	2,740	88%	MONTOUR	7,100	6,910	97%
HARNEY	3,000	2,510	84%	NORTHAMPTON	111,700	110,260	99%
HOOD RIVER	7,500	6,960	93%	NORTHUMBERLND	38,500	37,910	98%
JACKSON	77,700	75,520	97%	PERRY	17,700	17,190	97%
JEFFERSON	7,300	7,030	96%	PHILADELPHIA	572,200	561,840	98%
JOSEPHINE	33,300	31,870	96%	PIKE	21,400	21,230	99%
KLAMATH	25,900	25,200	97%	POTTER	7,000	6,490	93%
LAKE	3,200	3,090	97%	SCHUYLKILL	59,800	59,160	99%
LANE	137,600	132,510	96%	SNYDER	14,300	13,740	96%
LINCOLN	19,800	18,430	93%	SOMERSET	31,300	30,780	98%
LINN	41,800	40,160	96%	SULLIVAN	2,600	2,440	94%
MALHEUR	10,100	9,810	97%	SUSQUEHANNA	16,900	16,420	97%
MARION	107,100	104,340	97%	TIOGA	16,600	15,970	96%
MORROW	4,000	3,850	96%	UNION	13,900	13,350	96%
MULTNOMAH	281,600	271,150	96%	VENANGO	22,500	22,050	98%
POLK	25,100	24,660	98%	WARREN	17,400	17,070	98%
SHERMAN	700	660	94%	WASHINGTON	84,100	83,670	99%
TILLAMOOK	10,700	9,970	93%	WAYNE	19,900	19,180	96%
UMATILLA	25,700	24,960	97%	WESTMORELAND	151,800	150,710	99%
UNION	10,000	9,470	95%	WYOMING	11,100	10,860	98%
WALLOWA	3,000	2,860	95%	YORK	161,100	159,330	99%
WASCO	9,400	9,120	97%	RHODE ISLAND			
WASHINGTON	188,500	185,070	98%	BRISTOL	19,900	19,790	99%
WHEELER	600	580	97%	KENT	71,200	70,810	99%
YAMHILL	31,100	30,310	97%	NEWPORT	35,800	35,500	99%
PENNSYLVANIA				PROVIDENCE	251,400	248,760	99%
ADAMS	37,700	37,250	99%	WASHINGTON	50,600	49,970	99%
ALLEGHENY	527,600	523,170	99%	SOUTH CAROLINA			
ARMSTRONG	29,000	28,810	99%	ABBEVILLE	10,400	10,120	97%
BEAVER	72,400	71,860	99%	AIKEN	60,400	59,630	99%
BEDFORD	20,400	19,820	97%	ALLENDALE	4,000	3,930	98%
BERKS	151,000	148,390	98%	ANDERSON	71,000	70,210	99%
BLAIR	51,600	51,070	99%	BAMBERG	6,000	5,840	97%
BRADFORD	24,900	24,510	98%	BARNWELL	9,400	9,160	97%
BUCKS	232,200	230,530	99%	BEAUFORT	53,200	52,470	99%
BUTLER	70,300	69,980	100%	BERKELEY	55,700	54,920	99%
CAMBRIA	59,300	58,940	99%	CALHOUN	6,200	6,130	99%
CAMERON	2,300	2,280	99%	CHARLESTON	137,200	135,210	99%
CARBON	25,500	25,310	99%	CHEROKEE	21,600	21,370	99%
CENTRE	51,600	50,270	97%	CHESTER	12,900	12,740	99%
CHESTER	176,000	174,310	99%	CHESTERFIELD	17,300	17,080	99%
CLARION	16,000	15,750	98%	CLARENDON	12,500	12,210	98%
CLEARFIELD	32,900	32,440	99%	COLLETON	15,700	15,420	98%
CLINTON	14,800	14,340	97%	DARLINGTON	26,700	26,410	99%
COLUMBIA	25,600	25,250	99%	DILLON	11,800	11,640	99%
CRAWFORD	34,800	33,920	97%	DORCHESTER	41,000	40,540	99%
CUMBERLAND	88,500	87,610	99%	EDGEFIELD	8,500	8,440	99%
DAUPHIN	104,600	103,650	99%	FAIRFIELD	9,500	9,350	98%
DELAWARE	209,500	208,540	100%	FLORENCE	50,800	50,330	99%
ELK	14,000	13,900	99%	GEORGETOWN	24,800	24,450	99%
ERIE	108,400	107,670	99%	GREENVILLE	163,100	160,960	99%
FAYETTE	59,700	59,060	99%	GREENWOOD	26,600	26,410	99%
FOREST	2,000	1,940	97%	HAMPTON	7,600	7,480	98%
FRANKLIN	54,700	52,510	96%	HORRY	96,500	95,000	98%
FULTON	6,000	5,890	98%	JASPER	7,500	7,290	97%
GREENE	15,100	14,970	99%	KERSHAW	22,200	21,930	99%
HUNTINGDON	17,300	16,720	97%	LANCASTER	24,700	24,470	99%
INDIANA	34,700	34,160	98%	LAURENS	27,200	27,030	99%

TV Households

State and County	Total Households	Total TV Households	%	State and County	Total Households	Total TV Households	%
LEE	7,300	7,120	98%	TODD	2,800	2,710	97%
LEXINGTON	93,300	92,200	99%	TRIPP	2,400	2,390	100%
MCCORMICK	3,800	3,770	99%	TURNER	3,400	3,370	99%
MARION	13,600	13,420	99%	UNION	5,400	5,340	99%
MARLBORO	10,400	10,260	99%	WALWORTH	2,300	2,250	98%
NEWBERRY	14,900	14,700	99%	YANKTON	8,200	8,110	99%
OCONEE	29,600	29,210	99%	ZIEBACH	800	760	95%
ORANGEBURG	34,900	34,360	98%				
PICKENS	43,200	42,700	99%				
RICHLAND	130,200	128,940	99%				
SALUDA	7,100	7,030	99%				
SPARTANBURG	104,800	103,710	99%				
SUMTER	39,800	39,290	99%				
UNION	11,900	11,770	99%				
WILLIAMSBURG	13,300	13,190	99%				
YORK	72,000	71,380	99%				
SOUTH DAKOTA							
AURORA	1,100	1,040	95%	ANDERSON	30,900	30,630	99%
BEADLE	6,800	6,710	99%	BEDFORD	15,600	15,500	99%
BENNETT	1,100	1,080	98%	BENTON	7,000	6,800	97%
BON HOMME	2,500	2,470	99%	BLEDSE	4,800	4,630	96%
BROOKINGS	10,600	10,360	98%	BLOUNT	47,700	47,190	99%
BROWN	14,700	14,630	100%	BRADLEY	36,800	36,080	98%
BRULE	1,900	1,880	99%	CAMPBELL	17,100	16,760	98%
BUFFALO	600	570	95%	CANNON	5,300	5,210	98%
BUTTE	3,600	3,490	97%	CARROLL	11,800	11,600	98%
CAMPBELL	600	590	98%	CARTER	24,400	24,160	99%
CHARLES MIX	3,200	3,160	99%	CHEATHAM	14,100	13,930	99%
CLARK	1,500	1,460	97%	CHESTER	5,900	5,790	98%
CLAY	4,600	4,560	99%	CLAIBORNE	12,700	12,490	98%
CODINGTON	10,500	10,410	99%	CLAY	3,500	3,340	95%
CORSON	1,300	1,270	98%	COCKE	14,800	14,390	97%
CUSTER	3,300	3,190	97%	COFFEE	20,300	20,010	99%
DAVISON	7,800	7,710	99%	CROCKETT	5,700	5,640	99%
DAY	2,400	2,370	99%	CUMBERLAND	22,000	21,450	98%
DEUEL	1,700	1,680	99%	DAVIDSON	241,400	237,680	98%
DEWEY	1,900	1,800	95%	DECATUR	5,000	4,700	94%
DOUGLAS	1,300	1,250	96%	DE KALB	7,500	7,430	99%
EDMUNDS	1,500	1,480	99%	DICKSON	17,800	17,450	98%
FALL RIVER	3,200	3,070	96%	DYER	15,100	14,820	98%
FAULK	900	880	98%	FAYETTE	13,400	13,090	98%
GRANT	3,100	3,030	98%	FENTRESS	7,100	6,780	95%
GREGORY	1,800	1,780	99%	FRANKLIN	16,000	15,770	99%
HAAKON	800	790	99%	GIBSON	19,800	19,590	99%
HAMLIN	2,100	2,020	96%	GILES	11,800	11,470	97%
HAND	1,400	1,390	99%	GRAINGER	9,200	9,050	98%
HANSON	1,400	1,390	99%	GREENE	27,400	27,070	99%
HARDING	500	460	92%	GRUNDY	5,800	5,590	96%
HUGHES	6,700	6,620	99%	HAMBLEN	24,400	24,100	99%
HUTCHINSON	3,000	2,950	98%	HAMILTON	127,300	125,990	99%
HYDE	700	700	100%	HANCOCK	2,800	2,750	98%
JACKSON	900	870	97%	HARDEMAN	9,600	9,450	98%
JERAULD	900	870	97%	HARDIN	10,900	10,700	98%
JONES	500	470	94%	HAWKINS	23,800	23,380	98%
KINGSBURY	2,300	2,270	99%	HAYWOOD	7,700	7,550	98%
LAKE	4,300	4,260	99%	HENDERSON	10,900	10,660	98%
LAWRENCE	9,500	9,260	97%	HENRY	13,400	13,070	98%
LINCOLN	12,600	12,490	99%	HICKMAN	8,800	8,680	99%
LYMAN	1,500	1,490	99%	HOUSTON	3,200	3,150	98%
MCCOOK	2,200	2,190	100%	HUMPHREYS	7,500	7,400	99%
MCPHERSON	1,200	1,180	98%	JACKSON	4,600	4,490	98%
MARSHALL	1,800	1,770	98%	JEFFERSON	19,200	18,920	99%
MEADE	9,500	9,380	99%	JOHNSON	7,200	7,040	98%
MELLETTE	700	690	99%	KNOX	170,700	168,410	99%
MINER	1,100	1,080	98%	LAKE	2,100	2,070	99%
MINNEHAHA	63,200	62,920	100%	LAUDERDALE	9,500	9,350	98%
MOODY	2,600	2,600	100%	LAWRENCE	16,100	15,760	98%
PENNINGTON	37,500	37,050	99%	LEWIS	4,400	4,320	98%
PERKINS	1,300	1,280	98%	LINCOLN	13,200	13,020	99%
POTTER	1,100	1,090	99%	LOUDON	18,000	17,850	99%
ROBERTS	3,700	3,650	99%	MCMINN	21,100	20,950	99%
SANBORN	1,000	970	97%	MICHAIRY	10,500	10,280	98%
SHANNON	3,100	2,920	94%	MACON	8,500	8,400	99%
SPINK	2,600	2,550	98%	MADISON	37,100	36,670	99%
STANLEY	1,200	1,170	98%	MARION	11,300	10,990	97%
SULLY	600	580	97%	MARSHALL	11,000	10,820	98%
				MAURY	29,500	29,260	99%
				MEIGS	4,600	4,510	98%
				MONROE	17,400	17,190	99%
				MONTGOMERY	52,500	51,990	99%
				MOORE	2,400	2,320	97%
				MORGAN	7,400	7,050	95%
				OBION	13,400	13,260	99%
				OVERTON	8,500	8,330	98%
				PERRY	3,100	3,060	99%

TENNESSEE

State and County	Total Households	Total TV Households	%	State and County	Total Households	Total TV Households	%
PICKETT	2,100	2,070	99%	COOKE	14,700	14,500	99%
POLK	6,600	6,450	98%	CORYELL	19,900	19,620	99%
PUTNAM	27,000	26,290	97%	COTTLE	700	690	99%
RHEA	12,100	11,900	98%	CRANE	1,300	1,280	98%
ROANE	22,200	21,950	99%	CROCKETT	1,500	1,470	98%
ROBERTSON	22,500	22,290	99%	CROSBY	2,300	2,290	100%
RUTHERFORD	81,300	80,180	99%	CULBERSON	1,000	980	98%
SCOTT	8,900	8,640	97%	DALLAM	2,300	2,170	94%
SEQUATCHIE	5,100	5,010	98%	DALLAS	831,100	819,470	99%
SEVIER	32,400	31,950	99%	DAWSON	4,400	4,290	98%
SHELBY	347,000	341,760	98%	DEAF SMITH	6,300	6,140	97%
SMITH	7,300	7,200	99%	DELTA	2,200	2,140	97%
STEWART	5,200	5,120	98%	DENTON	206,500	203,380	98%
SULLIVAN	64,700	64,120	99%	DE WITT	7,500	7,260	97%
SUMNER	55,800	55,210	99%	DICKENS	1,030	950	95%
TIPTON	19,900	19,630	99%	DIMMIT	3,400	3,170	93%
TROUSDALE	2,900	2,880	99%	DONLEY	1,600	1,570	98%
UNICOI	7,700	7,610	99%	DUVAL	4,300	4,140	96%
UNION	7,400	7,300	99%	EASTLAND	7,400	7,160	97%
VAN BUREN	2,200	2,160	98%	ECTOR	46,000	45,480	99%
WARREN	16,100	15,740	98%	EDWARDS	700	640	91%
WASHINGTON	47,400	46,890	99%	ELLIS	44,700	44,180	99%
WAYNE	6,000	5,800	97%	EL PASO	227,400	225,080	99%
WEAKLEY	13,400	13,240	99%	ERATH	12,900	12,540	97%
WHITE	9,800	9,640	98%	FALLS	6,300	6,120	97%
WILLIAMSON	55,100	54,780	99%	FANNIN	11,800	11,670	99%
WILSON	38,000	37,580	99%	FAYETTE	9,400	9,090	97%
				FISHER	1,700	1,690	99%
				FLOYD	2,500	2,420	97%
				FOARD	600	600	100%
				FORT BEND	145,500	143,650	99%
				FRANKLIN	4,100	4,000	98%
				FREESTONE	7,200	7,070	98%
				FRIO	4,900	4,650	95%
				GAINES	4,800	4,510	94%
				GALVESTON	106,300	104,610	98%
				GARZA	1,800	1,780	99%
				GILLESPIE	9,600	9,360	98%
				GLASSCOCK	500	500	100%
				GOLIAD	2,800	2,720	97%
				GONZALES	7,100	7,000	99%
				GRAY	8,300	8,210	99%
				GRAYSON	45,900	45,080	98%
				GREGG	44,600	44,040	99%
				GRIMES	8,500	8,330	98%
				GUADALUPE	36,100	35,470	98%
				HALE	12,000	11,890	99%
				HALL	1,600	1,560	98%
				HAMILTON	3,400	3,350	99%
				HANSFORD	2,000	1,970	99%
				HARDEMAN	1,300	1,790	99%
				HARDIN	19,100	18,690	98%
				HARRIS	1,309,700	1,286,780	98%
				HARRISON	23,800	23,440	98%
				HARTLEY	1,500	1,490	99%
				HASKELL	2,400	2,350	98%
				HAYS	43,600	42,420	97%
				HEMPHILL	1,300	1,280	98%
				HENDERSON	31,400	30,340	97%
				HIDALGO	191,400	187,190	98%
				HILL	13,300	13,110	99%
				HOCKLEY	8,200	8,130	99%
				HOOD	19,000	18,820	99%
				HOPKINS	12,900	12,410	96%
				HOUSTON	8,500	8,250	97%
				HOWARD	11,300	11,190	99%
				HUDSPETH	1,100	990	90%
				HUNT	31,100	30,680	99%
				HUTCHINSON	8,800	8,760	100%
				IRION	700	660	94%
				JACK	3,100	3,050	98%
				JACKSON	5,400	5,090	94%
				JASPER	13,800	13,490	98%
				JEFF DAVIS	900	760	84%
				JEFFERSON	91,600	90,350	99%
				JIM HOGG	1,800	1,730	96%
				JIM WELLS	13,600	13,320	98%
				JOHNSON	51,500	50,710	98%
				JONES	5,800	5,730	99%
				KARNES	4,500	4,410	98%
TEXAS							
ANDERSON	16,000	15,530	97%				
ANDREWS	4,700	4,690	100%				
ANGELINA	29,600	28,960	98%				
ARANSAS	10,300	10,030	97%				
ARCHER	3,600	3,580	99%				
ARMSTRONG	800	790	99%				
ATASCOSA	14,600	14,380	98%				
AUSTIN	9,700	9,530	98%				
BAILEY	2,300	2,200	96%				
BANDERA	8,100	7,780	96%				
BASTROP	25,600	24,930	97%				
BAYLOR	1,700	1,680	99%				
BEE	9,000	8,680	96%				
BELL	92,900	91,860	99%				
BEXAR	540,400	529,650	98%				
BLANCO	3,600	3,500	97%				
BORDEN	300	280	93%				
BOSQUE	7,100	7,020	99%				
BOWIE	34,400	33,900	99%				
BRAZORIA	95,900	94,800	99%				
BRAZOS	59,200	58,020	98%				
BREWSTER	4,000	3,350	84%				
BRISCOE	700	680	97%				
BROOKS	2,700	2,620	97%				
BROWN	14,700	14,290	97%				
BURLESON	6,900	6,690	97%				
BURNET	15,800	15,600	99%				
CALDWELL	12,700	12,510	99%				
CALHOUN	7,600	7,270	96%				
CALLAHAN	5,400	5,340	99%				
CAMERON	113,300	109,880	97%				
CAMP	4,700	4,610	98%				
CARSON	2,500	2,480	99%				
CASS	12,400	12,230	99%				
CASTRO	2,500	2,490	100%				
CHAMBERS	10,400	10,240	98%				
CHEROKEE	17,500	17,170	98%				
CHILDRESS	2,300	2,230	97%				
CLAY	4,500	4,470	99%				
COCHRAN	1,200	1,160	97%				
COKE	1,500	1,470	98%				
COLEMAN	3,800	3,730	98%				
COLLIN	250,500	247,290	99%				
COLLINGSWORTH	1,100	1,060	96%				
COLORADO	7,900	7,690	97%				
COMAL	35,900	35,450	99%				
COMANCHE	5,500	5,340	97%				
CONCHO	1,000	990	99%				

State and County	Total Households	Total TV Households	%
VERMONT			
ADDISON	13,800	13,420	97%
BENNINGTON	15,100	14,660	97%
CALEDONIA	12,400	11,980	97%
CHITTENDEN	58,800	57,320	97%
ESSEX	2,800	2,700	96%
FRANKLIN	18,000	17,780	99%
GRAND ISLE	3,200	3,170	99%
LA MOILLE	10,000	9,700	97%
ORANGE	11,700	11,340	97%
ORLEANS	11,500	11,360	99%
RUTLAND	26,400	25,490	97%
WASHINGTON	24,800	23,910	96%
WINDHAM	18,900	17,240	91%
WINDSOR	25,000	23,920	96%

State and County	Total Households	Total TV Households	%
VIRGINIA			
ACCOMACK	15,700	15,300	97%
ALBEMARLE	51,400	49,260	96%
ALLEGHANY	9,600	9,350	97%
AMELIA	4,600	4,550	99%
AMHERST	12,200	11,790	97%
APPOMATTOX	5,500	5,450	99%
ARLINGTON	149,900	146,180	98%
AUGUSTA	45,200	44,280	98%
BATH	2,000	1,970	99%
BEDFORD	28,400	28,120	99%
BLAND	2,700	2,660	99%
BOTETOURT	12,500	12,350	99%
BRUNSWICK	6,300	6,230	99%
BUCHANAN	9,900	9,650	97%
BUCKINGHAM	5,600	5,510	98%
CAMPBELL	47,300	46,700	99%
CAROLINE	9,100	8,950	98%
CARROLL	15,600	15,320	98%
CHARLOTTE	5,100	5,020	98%
CHARLES CITY	2,900	2,830	98%
CHESTERFIELD	113,600	113,040	100%
CLARKE	5,800	5,670	98%
CRAIG	2,200	2,110	96%
CULPEPER	15,100	14,870	98%
CUMBERLAND	3,800	3,590	94%
DICKENSON	7,000	6,890	98%
DINWIDDIE	23,000	22,640	98%
ESSEX	4,200	4,110	98%
FAIRFAX	383,800	380,120	99%
FAUQUIER	23,900	23,320	98%
FLOYD	6,300	6,150	98%
FLUVANNA	9,600	9,430	98%
FRANKLIN	20,800	20,140	97%
FREDERICK	37,200	36,930	99%
GILES	7,200	6,970	97%
GLOUCESTER	14,100	13,850	98%
GOOCHLAND	7,300	7,140	98%
GRAYSON	7,300	7,050	97%
GREENE	6,400	6,190	97%
GREENSVILLE	5,700	5,580	98%
HALIFAX	14,900	14,640	98%
HANOVER	35,800	35,340	99%
HENRICO	117,600	116,440	99%
HENRY	29,900	29,710	99%
HIGHLAND	1,100	1,060	96%
ISLE OF WIGHT	12,800	12,570	98%
JAMES CITY	27,600	27,270	99%
KING & QUEEN	2,800	2,740	98%
KING GEORGE	7,400	7,360	99%
KING WILLIAM	5,500	5,400	98%
LANCASTER	4,900	4,820	98%
LEE	10,700	10,310	96%
LOUDOUN	93,600	92,660	99%
LOUISA	11,600	11,380	98%
LUNENBURG	5,100	5,020	98%
MADISON	5,300	4,870	92%
MATHEWS	4,000	3,910	98%
MECKLENBURG	13,200	13,010	99%

State and County	Total Households	Total TV Households	%
MIDDLESEX	4,600	4,540	99%
MONTGOMERY	37,800	36,420	96%
NELSON	6,400	6,130	96%
NEW KENT	5,900	5,820	99%
NORTHAMPTON	5,400	5,330	99%
NORTHUMBERLND	5,900	5,610	95%
NOTTOWAY	5,700	5,630	99%
ORANGE	12,000	11,640	97%
PAGE	9,900	9,700	98%
PATRICK	8,300	8,080	97%
PITTSYLVANIA	45,100	44,420	98%
POWHATAN	8,900	8,780	99%
PRINCE EDWARD	6,900	6,810	99%
PRINCE GEORGE	20,700	20,580	99%
PRINCE WM	139,900	139,200	99%
PULASKI	14,800	14,590	99%
RAPPAHANNOCK	2,900	2,680	92%
RICHMOND	3,200	3,150	98%
ROANOKE	87,900	86,890	99%
ROCKBRIDGE	13,700	13,510	99%
ROCKINGHAM	40,600	38,550	95%
RUSSELL	12,200	11,730	96%
SCOTT	10,000	9,770	98%
SHENANDOAH	16,300	16,120	99%
SMYTH	13,500	13,360	99%
SOUTHAMPTON	10,000	9,720	97%
SPOTSYLVANIA	51,400	50,630	99%
STAFFORD	40,300	39,480	98%
SUFFOLK CITY	29,800	29,200	98%
SURRY	2,700	2,660	99%
SUSSEX	4,100	4,060	99%
TAZEWELL	18,900	18,520	98%
VIRGINIA BCH	162,900	161,450	99%
WARREN	13,500	13,080	97%
WASHINGTON	30,000	29,300	98%
WESTMORELAND	7,000	6,700	96%
WISE	18,100	17,720	98%
WYTHE	12,000	11,870	99%
YORK	27,000	26,730	99%
CHSPEAKE CITY	77,200	76,450	99%
NORFOLK CITY	85,400	84,600	99%
PRYSMUTH CITY	37,800	37,380	99%
HAMPTON CITY	53,500	52,920	99%
NWPRT NWS CTY	73,000	72,420	99%
RICHMOND-IND	81,900	80,480	98%

WASHINGTON

State and County	Total Households	Total TV Households	%
ADAMS	5,200	5,020	97%
ASOTIN	8,600	8,370	97%
BENTON	59,400	58,430	98%
CHELAN	25,700	24,360	95%
CLALLAM	29,400	27,630	94%
CLARK	148,800	143,790	97%
COLUMBIA	1,800	1,660	92%
COWLITZ	37,500	36,120	96%
DOUGLAS	12,500	12,130	97%
FERRY	3,000	2,770	92%
FRANKLIN	18,300	17,660	97%
GARFIELD	1,000	940	94%
GRANT	26,700	25,720	96%
GRAYS HARBOR	27,500	26,160	95%
ISLAND	30,900	29,640	96%
JEFFERSON	12,700	11,760	93%
KING	739,900	709,340	96%
KITSAP	91,100	88,290	97%
KITTITAS	14,600	12,970	89%
KLICKITAT	7,900	6,970	88%
LEWIS	27,900	26,430	95%
LINCOLN	4,300	4,220	98%
MASON	20,700	19,890	96%
OKANOGAN	15,100	14,200	94%
PACIFIC	9,400	9,050	96%
PEND OREILLE	5,000	4,770	95%
PIERCE	284,800	277,990	98%
SAN JUAN	7,300	6,810	93%
SKAGIT	42,300	40,060	95%
SKAMANIA	4,100	3,970	97%

TV Households

State and County	Total Households	Total TV Households	%	State and County	Total Households	Total TV Households	%
SNOHOMISH	245,700	237,760	97%	BURNETT	7,200	7,000	97%
SPOKANE	172,900	169,300	98%	CALUMET	17,100	17,020	100%
STEVENS	15,800	14,960	95%	CHIPPEWA	23,500	23,400	100%
THURSTON	90,400	87,550	97%	CLARK	12,400	12,060	97%
WAHIAKIUM	1,500	1,360	91%	COLUMBIA	22,000	21,640	98%
WALLA WALLA	20,600	19,530	95%	CRAWFORD	6,800	6,670	98%
WHATCOM	71,400	67,100	94%	DANE	190,900	188,110	99%
WHITMAN	16,000	14,750	92%	DODGE	33,100	32,930	99%
YAKIMA	75,400	74,210	98%	DOOR	12,600	12,500	99%


WEST VIRGINIA

BARBOUR	6,200	6,130	99%	DOUGLAS	18,400	18,240	99%
BERKELEY	37,400	36,780	98%	DUNN	15,500	15,350	99%
BOONE	10,700	10,480	98%	EAU CLAIRE	37,500	37,100	99%
BRAXTON	6,100	5,800	95%	FLORENCE	2,200	2,180	99%
BROOKE	10,400	10,340	99%	FOND DU LAC	38,600	38,410	100%
CABELL	40,800	40,290	99%	FOREST	4,200	4,180	100%
CALHOUN	3,100	2,880	93%	GRANT	19,100	18,810	98%
CLAY	4,200	4,100	98%	GREEN	14,100	13,970	99%
DODDRIDGE	2,900	2,780	96%	GREEN LAKE	7,900	7,840	99%
FAYETTE	19,000	18,700	98%	IOWA	9,300	9,200	99%
GILMER	2,800	2,700	96%	IRON	3,100	3,080	99%
GRANT	4,900	4,750	97%	JACKSON	7,500	7,370	98%
GREENBRIER	15,200	14,860	98%	JEFFERSON	30,100	29,860	99%
HAMPSHIRE	8,900	8,600	97%	JUNEAU	10,400	10,170	98%
HANCOCK	13,400	13,280	99%	KENOSHA	60,600	60,010	99%
HARDY	5,600	5,470	98%	KEWAUNEE	8,100	8,070	100%
HARRISON	28,400	28,140	99%	LA CROSSE	43,200	42,820	99%
JACKSON	11,600	11,510	99%	LAFAYETTE	6,400	6,360	99%
JEFFERSON	19,500	19,010	97%	LANGLADE	8,800	8,640	98%
KANAWHA	85,600	84,410	99%	LINCOLN	12,300	12,200	99%
LEWIS	7,200	7,080	98%	MANITOWOC	33,500	33,310	99%
LINCOLN	9,300	9,010	97%	MARATHON	50,200	49,920	99%
LOGAN	14,900	14,720	99%	MARINETTE	18,200	18,120	100%
MCDOWELL	10,200	10,040	98%	MARQUETTE	6,400	6,310	99%
MARION	24,100	23,740	99%	MENOMINEE	1,400	1,400	100%
MARSHALL	14,100	14,000	99%	MILWAUKEE	377,000	373,760	99%
MASON	10,800	10,660	99%	MONROE	16,500	16,300	99%
MERCER	27,000	26,690	99%	MONROE	15,400	15,290	99%
MINERAL	11,100	10,690	96%	OCONTO	15,900	15,650	98%
MINGO	11,300	10,920	97%	ONEIDA	65,700	65,580	100%
MONONGALIA	34,700	33,970	98%	OUTAGAMIE	33,400	33,190	99%
MONROE	5,800	5,660	98%	OZAUKEE	2,900	2,850	98%
MORGAN	6,800	6,440	95%	PIERCE	14,100	13,850	98%
NICHOLAS	11,000	10,660	97%	POLK	17,900	17,670	99%
OHIO	19,000	18,870	99%	PORTAGE	26,200	25,930	99%
PENDLETON	3,300	3,040	92%	PRICE	6,700	6,580	98%
PLEASANTS	2,900	2,880	99%	RACINE	74,000	73,650	100%
POCAHONTAS	3,900	3,610	93%	RICHLAND	7,500	7,240	97%
PRESTON	12,200	11,930	98%	ROCK	61,200	60,720	99%
PUTNAM	21,800	21,540	99%	RUSK	6,200	6,110	99%
RALEIGH	32,800	32,280	98%	ST CROIX	29,400	29,190	99%
RANDOLPH	11,500	11,110	97%	SAUK	23,400	23,020	98%
RITCHIE	4,300	4,160	97%	SAWYER	7,200	6,890	96%
ROANE	6,300	6,180	98%	SHAWANO	16,600	16,450	99%
SUMMERS	5,400	5,240	97%	SHEBOYGAN	45,400	45,100	99%
TAYLOR	6,500	6,400	98%	TAYLOR	7,800	7,690	99%
TUCKER	3,000	2,910	97%	TREMPEALEAU	11,300	11,200	99%
TYLER	3,800	3,760	99%	VERNON	11,300	11,020	98%
UPSHUR	9,600	9,410	98%	VILAS	9,800	9,630	98%
WAYNE	17,600	17,360	99%	WALWORTH	37,600	37,350	99%
WEBSTER	4,300	4,170	97%	WASHBURN	7,100	6,720	95%
WETZEL	7,000	6,880	98%	WASHINGTON	48,700	48,200	99%
WIRT	2,300	2,250	98%	WAUKESHA	146,900	146,340	100%
WOOD	36,500	36,110	99%	WAUPACA	20,700	20,520	99%
WYOMING	10,400	10,250	99%	WAUSHARA	10,200	10,040	98%
				WINNEBAGO	63,700	63,420	100%
				WOOD	31,000	30,810	99%

WYOMING

WISCONSIN				WYOMING			
ADAMS	8,400	8,310	99%	ALBANY	13,200	12,140	92%
ASHLAND	6,800	6,570	97%	BIG HORN	4,400	4,210	96%
BARRON	18,800	18,450	98%	CAMPBELL	13,900	13,800	99%
BAYFIELD	6,500	6,280	97%	CARBON	6,300	6,030	96%
BROWN	94,600	94,240	100%	CONVERSE	5,100	4,930	97%
BUFFALO	5,700	5,610	98%	CROOK	2,500	2,420	97%
				FREMONT	14,200	13,730	97%
				GOSHEN	5,100	5,010	98%
				HOT SPRINGS	2,000	1,870	94%

State and County	Total Households	Total TV Households	%	State and County	Total Households	Total TV Households	%
JOHNSON	3,400	3,190	94%	SHERIDAN	11,800	11,250	95%
LARAMIE	34,500	34,050	99%	SUBLETTE	2,900	2,750	95%
LINCOLN	6,000	5,640	94%	SWEETWATER	14,800	14,470	98%
NATRONA	28,800	28,460	99%	TETON	8,200	7,740	94%
NIOBRARA	1,000	960	96%	UINTA	7,100	6,820	96%
PARK	11,100	10,840	98%	WASHAKIE	3,200	3,080	96%
PLATTE	3,600	3,570	99%	WESTON	2,700	2,550	94%



WARREN COMMUNICATIONS NEWS Telecom & Media Intelligence www.warren-news.com

Communications Daily

The Authoritative News Service of Electronic Communications

Read the only publication the Federal Communications Commission (FCC) and the National Telecommunications and Information Administration (NTIA) have subscribed to electronically for *all* their employees...

"CD has the sources, the facts and the intelligence to put it all together. I rely on CD every day."

Timothy A. Boggs
Senior Vice President for Public Policy
TIME WARNER

The only daily publication covering the entire telecommunications industry, **Communications Daily** follows the latest news in telephone, broadcasting, cable TV, electronic information distribution, satellites, cellular radio and all other important segments of communications.

The **Daily** condenses a tremendous amount of valuable information into each compact issue. You get the maximum amount of news about your industry—the very latest intelligence to help you make key business decisions—in an easy-to-read format that takes you just minutes each day to digest.

Fifteen veteran editors and reporters cover the news for **Communications Daily**. They keep you abreast of new developments in industry, the FCC, Congress, the White House and of other important telecommunications news at home and around the world.

Communications Daily makes news by covering the news. Order your subscription today. If you have a computer and e-mail address, you may choose to have your subscription to CD delivered *electronically* (via the Internet).



Warren Communications News • 2115 Ward Court, NW • Washington, D.C. 20037
Phone: 800-771-9202 • Fax: 202-293-3435 • e-mail: info@warren-news.com

Television Market Rankings

Listing 210 markets according to Nielsen Designated Market Area Television Households.

Nielsen DMA, TV Household information & rank are based on the 2005 Nielsen U.S. Television Household Estimates.

MARKET	NIELSEN DMA TV HOUSEHOLDS	RANK	MARKET AREA COMMERCIAL STATIONS
New York, NY	7,375,530	1	WABC-DT (45); WABC-TV (7); WCBS-DT (56); WCBS-TV (2); WFTY-DT (23); WFTY-TV (67); WFUT-DT (53); WFUT-TV (68); WLNY (55); WLNY-DT (57); WMBC-DT (18); WMBC-TV (63); WNBC (4); WNBC-DT (28); WNJU (47); WNJU-DT (36); WNYW (5); WNYW-DT (44); WPIX (11); WPIX-DT (33); WPXN-DT (30); WPXN-TV (31); WRNN-DT (48); WSAH (43); WTBY-DT (27); WTEY-TV (54); WWOR-DT (38); WWOR-TV (9); WXTV (41); WXTV-DT (40)
Los Angeles, CA	5,536,430	2	KABC-DT (53); KABC-TV (7); KAZA-TV (54); KBEH-DT (24); KCAL-DT (43); KCAL-TV (9); KCBS-DT (60); KCBS-TV (2); KCOP-DT (66); KCOP-TV (13); KDOC-DT (32); KDOC-TV (56); KFTR-TV (46); KHIZ (64); KHIZ-DT (44); KJLA (57); KJLA-DT (49); KMEX-DT (35); KMEX-TV (34); KNBC (4); KNBC-DT (36); KPXN (30); KRCA (62); KRCA-DT (68); KSCI (18); KSCI-DT (61); KTBN-TV (40); KTLA-DT (31); KTLA-TV (5); KTTV (11); KTTV-DT (65); KVEA (52); KVEA-DT (39); KVMD-DT (23); KWHY-DT (42); KWHY-TV (22); KXLA (44); KXLA-DT (51)
Chicago, IL	3,430,790	3	WBBM-DT (3); WBBM-TV (2); WCIU-DT (27); WCIU-TV (26); WCPX (38); WCPX-DT (43); WFLD (32); WFLD-DT (31); WGBD-DT (53); WGBD-TV (66); WGN-DT (19); WGN-TV (9); WJYS (62); WJYS-DT (36); WLS-DT (52); WLS-TV (7); WMAQ-DT (29); WMAQ-TV (5); WPWR-DT (51); WPWR-TV (50); WSNS-DT (45); WSNS-TV (44); WWTO-DT (10); WWTO-TV (35); WXFT-DT (59); WXFT-TV (60)
Philadelphia, PA	2,925,560	4	KYW-DT (26); KYW-TV (3); WBPH-DT (9); WBPH-TV (60); WCAU (10); WCAU-DT (67); WFMZ-DT (46); WFMZ-TV (69); WGTW-DT (27); WGTW-TV (48); WMCN-DT (44); WMGM-DT (36); WMGM-TV (40); WPHL-DT (54); WPHL-TV (17); WPPX (61); WPPX-DT (31); WPSG (57); WPSG-DT (32); WPVI-DT (64); WPVI-TV (6); WTVE (51); WTVE-DT (25); WTXF-DT (42); WTXF-TV (29); WUVP-DT (66); WUVP-TV (65); WWSI (62); WWSI-DT (49)
Boston, MA-Manchester, NH	2,375,310	5	WBPX (68); WBPX-DT (32); WBZ-DT (30); WBZ-TV (4); WCVB-DT (20); WCVB-TV (5); WDPX (58); WDPX-DT (40); WFXT (25); WFXT-DT (31); WHDH-DT (42); WHDH-TV (7); WLVI-DT (41); WLVI-TV (56); WMFP (62); WMUR-DT (59); WMUR-TV (9); WNDS (50); WNDS-DT (35); WNEU (60); WNEU-DT (34); WPXG (21); WPXG-DT (33); WSBK-DT (39); WSBK-TV (38); WUNI (27); WUNI-DT (29); WUTF-DT (23); WUTF-TV (66); WWDP (46); WWDP-DT (52)
San Francisco-Oakland-San Jose, CA	2,355,740	6	KBHK-DT (45); KBHK-TV (44); KBWB (20); KBWB-DT (19); KCNS (38); KCNS-DT (39); KDTV (14); KDTV-DT (51); KFSS-DT (34); KFSS-TV (66); KFTY (50); KFTY-DT (54); KGO-DT (24); KGO-TV (7); KICU-DT (52); KICU-TV (36); KKPX (65); KKPX-DT (41); KNTV (11); KNTV-DT (12); KPIX-DT (29); KPIX-TV (5); KRON-DT (57); KRON-TV (4); KSTS (48); KSTS-DT (49); KTLN-DT (47); KTLN-TV (68); KTNB-DT (63); KTNB-TV (42); KTSF (26); KTSF-DT (27); KTVU (2); KTVU-DT (56); KUNO-DT (15); KUNO-TV (8)
Dallas-Fort Worth, TX	2,336,140	7	KDAF (33); KDAF-DT (32); KDFI (27); KDFI-DT (36); KDFW (4); KDFW-DT (35); KDTX-DT (45); KDTX-TV (58); KFWD (52); KFWD-DT (51); KLDT (55); KLDT-DT (54); KMPX (29); KMPX-DT (30); KPXD (68); KPXD-DT (42); KSTR-DT (48); KSTR-TV (49); KTAQ (47); KTAQ-DT (46); KTVT (11); KTVT-DT (19); KTXA (21); KTXA-DT (18); KUVN-DT (24); KUVN-TV (23); KXAS-DT (41); KXAS-TV (5); KXTX-DT (40); KXTX-TV (39); WFAA-DT (9); WFAA-TV (8)
Washington, DC (Hagerstown, MD)	2,252,550	8	WBDC-DT (51); WBDC-TV (50); WDCA (20); WDCA-DT (35); WFDC-DT (15); WFDC-TV (14); WHAG-DT (55); WHAG-TV (25); WJAL (68); WJAL-DT (39); WJLA-TV (7); WPXW (66); WPXW-DT (43); WRC-DT (48); WRC-TV (4); WTTG (5); WTTG-DT (36); WUSA (9); WUSA-DT (34); WWPX (60); WWPX-DT (12)
Atlanta, GA	2,097,220	9	WAGA (5); WAGA-DT (27); WATL (36); WATL-DT (25); WGCL-DT (19); WGCL-TV (46); WHSG-DT (44); WHSG-TV (63); WPXA (14); WPXA-DT (51); WSB-DT (39); WSB-TV (2); WTBS (17); WTBS-DT (20); WUPA (69); WUPA-DT (43); WUVG-DT (48); WUVG-TV (34); WXIA-DT (10); WXIA-TV (11)
Houston, TX	1,938,670	10	KAZH (57); KAZH-DT (41); KFTH-DT (36); KFTH-TV (67); KHOU-DT (31); KHOU-TV (11); KHQB (39); KHQB-DT (38); KNWS-DT (52); KNWS-TV (51); KPRC-DT (35); KPRC-TV (2); KPXB (49); KPXB-DT (5); KRIV (26); KRIV-DT (27); KTBU (55); KTBU-DT (42); KTMD (47); KTMD-DT (48); KTRK-DT (32); KTRK-TV (13); KTXH (20); KTXH-DT (19); KXLN-DT (46); KXLN-TV (45); KZJL (61); KZJL-DT (44)
Detroit, MI	1,936,350	11	WADL (38); WADL-DT (39); WDIV-DT (45); WDIV-TV (4); WDWB (20); WDWB-DT (21); WJBK (2); WJBK-DT (58); WKBD (50); WKBD-DT (14); WXPX (31); WWJ-DT (44); WWJ-TV (62); WXYZ-DT (41); WXYZ-TV (7)
Tampa-St. Petersburg (Sarasota), FL	1,710,400	12	WCLF (22); WCLF-DT (21); WFLA-DT (7); WFLA-TV (8); WFTS-DT (29); WFTS-TV (28); WFTT-DT (47); WFTT-TV (50); WMOR-DT (19); WMOR-TV (32); WTOG (44); WTOG-DT (59); WTSP (10); WTSP-DT (24); WTTA (38); WTTA-DT (57); WTVT (13); WTVT-DT (12); WVEA-DT (25); WVEA-TV (62); WWSB (40); WWSB-DT (52); WXPX (66); WXPX-DT (42)
Seattle-Tacoma, WA	1,701,950	13	KBCB (24); KBCB-DT (19); KCPQ (13); KCPQ-DT (18); KHCV (45); KHCV-DT (44); KING-DT (48); KING-TV (5); KIRO-DT (39); KIRO-TV (7); KOMO-DT (38); KOMO-TV (4); KONG-DT (31); KONG-TV (16); KSTW (11); KSTW-DT (36); KTBW-DT (14); KTBW-TV (20); KTWB-TV (22); KVOS-DT (35); KVOS-TV (12); KWOG (51); KWOG-DT (50); KWPX (33); KWPX-DT (32)
Phoenix (Prescott), AZ	1,660,430	14	KASW (61); KASW-DT (49); KAZT-DT (25); KAZT-TV (7); KCFG (9); KCFG-DT (32); KFPD-DT (27); KFPD-TV (13); KMOH-DT (19); KMOH-TV (6); KNAZ-DT (22); KNAZ-TV (2); KNXV-DT (56); KNXV-TV (15); KPAZ-DT (20); KPAZ-TV (21); KPHO-DT (17); KPHO-TV (5); KPHZ (11); KPNX (12); KPNX-DT (36); KPPX (51); KPPX-DT (52); KSAZ-DT (31); KSAZ-TV (10); KTFL (4); KTFL-DT (18); KTVK (3); KTVK-DT (24); KTVW-DT (34); KTVW-TV (33); KUTP (45); KUTP-DT (26)
Minneapolis-St. Paul, MN	1,652,940	15	KARE (11); KARE-DT (35); KCCO-DT (24); KCCO-TV (7); KCCW-DT (20); KCCW-TV (12); KFTC (26); KMSP-DT (26); KMSP-TV (9); KMWB (23); KMWB-DT (22); KPXM (41); KPXM-DT (40); KRWF (43); KRWF-DT (27); KSAX (42); KSAX-DT (36); KSTC-DT (44); KSTC-TV (45); KSTP-DT (50); KSTP-TV (5); WCCO-DT (32); WCCO-TV (4); WFTC (29); WFTC-DT (21)
Cleveland-Akron (Canton), OH	1,541,780	16	WBNX-TV (55); WDLI-DT (39); WDLI-TV (17); WEWS-DT (15); WEWS-TV (5); WGGN-DT (42); WGGN-TV (52); WJW (8); WJW-DT (31); WKYC-DT (2); WKYC-TV (3); WMFD-DT (12); WMFD-TV (68); WOAC (67); WOAC-DT (47); WOIO (19); WOIO-DT (10); WQHS-DT (34); WQHS-TV (61); WUAB (43); WUAB-DT (28); WVPX (23)

Television Market Rankings

MARKET	NIELSEN DMA TV HOUSEHOLDS	RANK	MARKET AREA COMMERCIAL STATIONS
Miami-Fort Lauderdale, FL	1,522,960	17	WAMI-DT (47); WAMI-TV (69); WBFS-DT (32); WBFS-TV (33); WBZL (39); WBZL-DT (19); WDLF-TV (22); WFOR-DT (22); WFOR-TV (4); WGEN-DT (12); WGEN-TV (8); WHFT (45); WHFT-DT (46); WLTV (23); WLTV-DT (24); WPLG (10); WPLG-DT (9); WPXM (35); WPXM-DT (26); WSCV (51); WSCV-DT (52); WSVN (7); WSVN-DT (8); WTVJ (6); WTVJ-DT (31)
Denver, CO	1,415,180	18	KCEC (50); KCNC-DT (35); KCNC-TV (4); KDEN (25); KDEN-DT (29); KDVR (31); KDVR-DT (32); KFCT (22); KFCT-DT (21); KMAS-DT (10); KMAS-TV (24); KMGH-DT (17); KMGH-TV (7); KPXC-DT (43); KPXC-TV (59); KREG-DT (23); KREG-TV (3); KTFD-DT (15); KTFD-TV (14); KTVD (20); KUPN (3); KUSA-DT (16); KUSA-TV (9); KWGN-DT (34); KWGN-TV (2); KWHD (53); KWHD-DT (46)
Sacramento-Stockton-Modesto, CA	1,345,820	19	KCRA-DT (35); KCRA-TV (3); KMAX-DT (21); KMAX-TV (31); KOVR (13); KOVR-DT (25); KQCA (58); KQCA-DT (46); KSPX (29); KSPX-DT (48); KTFK-DT (62); KTFK-TV (64); KTXL (40); KTXL-DT (55); KUVS-DT (18); KUVS-TV (19); KXTV (10); KXTV-DT (61)
Orlando-Daytona Beach-Melbourne, FL	1,345,700	20	WACX (55); WACX-DT (40); WESH (2); WESH-DT (11); WFTV (9); WFTV-DT (39); WKCF (18); WKCF-DT (17); WKMG-DT (58); WKMG-TV (6); WOFL (35); WOFL-DT (22); WOPX (56); WOPX-DT (48); WOTF-DT (20); WOTF-TV (43); WRBW (65); WRBW-DT (41); WRDQ (27); WRDQ-DT (14); WTGL-TV (52); WVEN-DT (49); WVEN-TV (26)
St. Louis, MO	1,222,380	21	KDNL-DT (31); KDNL-TV (30); KMOV (4); KMOV-DT (56); KNLC (24); KNLC-DT (14); KPLR-DT (26); KPLR-TV (11); KSDK (5); KSDK-DT (35); KTVI (2); KTVI-DT (43); WPXS (13); WRBU (46); WRBU-DT (47)
Pittsburgh, PA	1,169,800	22	KDKA-DT (25); KDKA-TV (2); WCWB (22); WCWB-DT (42); WNPA (19); WPCB-DT (50); WPCB-TV (40); WPGH-DT (43); WPGH-TV (53); WPXI (11); WPXI-DT (48); WTAE-DT (51); WTAE-TV (4)
Portland, OR	1,099,890	23	KATU (2); KATU-DT (43); KGW (8); KGW-DT (46); KNMT (24); KNMT-DT (45); KOIN (6); KOIN-DT (40); KPDX (49); KPDX-DT (48); KPTV (12); KPTV-DT (30); KPXG (22); KPXG-DT (4); KWBP (32); KWBP-DT (33)
Baltimore, MD	1,089,220	24	WBAL-DT (59); WBAL-TV (11); WBFF (45); WBFF-DT (46); WJZ-DT (38); WJZ-TV (13); WMAR-DT (52); WMAR-TV (2); WNUV (54); WNUV-DT (40); WUTB (24); WUTB-DT (41)
Indianapolis, IN	1,053,750	25	WCLJ-DT (56); WCLJ-TV (42); WHMB-DT (16); WHMB-TV (40); WIPX (63); WIPX-DT (27); WISH-DT (9); WISH-TV (8); WNDY-DT (32); WNDY-TV (23); WRTV (6); WRTV-DT (25); WTHR (13); WTHR-DT (46); WTTK (29); WTTK-DT (54); WTTV (4); WTTV-DT (48); WXIN (59); WXIN-DT (45)
San Diego, CA	1,026,160	26	KFMB-DT (55); KFMB-TV (8); KGTV (10); KGTV-DT (25); KNSD (39); KNSD-DT (40); KSWB-DT (19); KSWB-TV (69); KUSI-DT (18); KUSI-TV (51); XETV (6); XEWT-TV (12); XHAS (38)
Charlotte, NC	1,020,130	27	WAXN-DT (50); WAXN-TV (64); WBTV (3); WBTV-DT (23); WCCB (18); WCCB-DT (27); WCNC-DT (22); WCNC-TV (36); WHKY-DT (40); WHKY-TV (14); WJZY (46); WJZY-DT (47); WSOC-DT (34); WSOC-TV (9); WWWB (55); WWWB-DT (39)
Hartford & New Haven, CT	1,013,350	28	WCTX (59); WCTX-DT (39); WFSB (3); WFSB-DT (33); WHPX (26); WHPX-DT (34); WTIC-DT (5); WTIC-TV (61); WTNH (8); WTNH-DT (10); WTXN (20); WTXN-DT (12); WUVN (18); WUVN-DT (46); WVIT (30); WVIT-DT (35)
Raleigh-Durham (Fayetteville), NC	985,200	29	WFPX (62); WFPX-DT (36); WLFL (22); WLFL-DT (57); WNCN (17); WNCN-DT (55); WRAL-DT (53); WRAL-TV (5); WRAY-DT (42); WRAY-TV (30); WRZC (50); WRZC-DT (49); WRDC (28); WRDC-DT (27); WRPX (47); WRPX-DT (15); WTVD (11); WTVD-DT (52); WUVC-DT (38); WUVC-TV (40)
Nashville, TN	927,500	30	WHTN (39); WHTN-DT (38); WJFB (66); WJFB-DT (44); WKRN-DT (27); WKRN-TV (2); WNAB (58); WNAB-DT (23); WNPX (28); WNPX-DT (36); WPGD-DT (51); WPGD-TV (50); WSMV-DT (10); WSMV-TV (4); WTVF (5); WTVF-DT (56); WUXP-DT (21); WUXP-TV (30); WZTV (17); WZTV-DT (15)
Kansas City, MO	903,540	31	KCTV (5); KCTV-DT (24); KCWE (29); KCWE-DT (31); KMBC-DT (7); KMBC-TV (9); KMCI (38); KMCI-DT (36); KPXE (50); KPXE-DT (51); KSHB-DT (42); KSHB-TV (41); KSMO-DT (47); KSMO-TV (62); WDAF-DT (34); WDAF-TV (4)
Columbus, OH	890,770	32	WBNS-DT (21); WBNS-TV (10); WCMH-DT (14); WCMH-TV (4); WSFJ-DT (24); WSFJ-TV (51); WSYX (6); WSYX-DT (13); WTTT (28); WTTT-DT (36); WWHO (53); WWHO-DT (46)
Milwaukee, WI	880,390	33	WCGV-DT (25); WCGV-TV (24); WDJT-DT (46); WDJT-TV (58); WISN-DT (34); WISN-TV (12); WITI (6); WITI-DT (33); WJJA (49); WPXE (55); WPXE-DT (40); WTMJ-DT (28); WTMJ-TV (4); WVCY-DT (22); WVCY-TV (30); WTVT (18); WTVT-DT (61); WWRN-DT (43); WWRN-TV (52)
Cincinnati, OH	880,190	34	WCPO-DT (10); WCPO-TV (9); WKRC-DT (31); WKRC-TV (12); WLWT (5); WLWT-DT (35); WSTR-DT (33); WSTR-TV (64); WXIX-DT (29); WXIX-TV (19)
Greenville-Spartanburg-Anderson, SC-Asheville, NC	815,460	35	WASV-DT (45); WASV-TV (62); WBSC-DT (14); WBSC-TV (40); WGGG-DT (35); WGGG-TV (16); WHNS (21); WHNS-DT (57); WLOS (13); WLOS-DT (56); WNEG-TV (32); WSPA-DT (53); WSPA-TV (7); WYFF (4); WYFF-DT (59)
Salt Lake City, UT	810,830	36	KBJN (3); KCBU (3); KCSG (4); KCSG-DT (14); KENV (10); KJZZ-DT (46); KJZZ-TV (14); KPNZ (24); KSL-DT (38); KSL-TV (5); KSTU (13); KSTU-DT (28); KTMW (20); KTVX (4); KTVX-DT (40); KUPX (16); KUPX-DT (28); KUSG (12); KUSG-DT (9); KUTV (12); KUTH (32); KUTV (2); KUTV-DT (34); KUWB (30); KUWB-DT (48)
San Antonio, TX	760,410	37	KABB (29); KABB-DT (30); KBEJ (2); KENS-DT (55); KENS-TV (5); KPXL (26); KRRT (35); KRRT-DT (32); KSAT-DT (48); KSAT-TV (12); KTRG (10); KVAW (16); KVDA (60); KVDA-DT (38); KWEX-DT (39); KWEX-TV (41); WOAI-DT (58); WOAI-TV (4)
West Palm Beach-Fort Pierce, FL	751,930	38	WFGC (61); WFGC-DT (49); WFLX (29); WFLX-DT (28); WPBF (25); WPBF-DT (16); WPEC (12); WPEC-DT (13); WPTV (5); WPTV-DT (55); WPXP (67); WPXP-DT (36); WTVX (34); WTVX-DT (50)
Grand Rapids-Kalamazoo-Battle Creek, MI	731,630	39	WLLA (64); WOOD-DT (7); WOOD-TV (8); WOTV (41); WOTV-DT (20); WTLJ (54); WTLJ-DT (24); WWMT (3); WWMT-DT (2); WXMI (17); WXMI-DT (19); WZPX (43); WZPX-DT (44); WZZM-DT (39); WZZM-TV (13)
Birmingham (Anniston & Tuscaloosa), AL	716,520	40	WABM (68); WABM-DT (36); WBRC (6); WBRC-DT (50); WCFT-DT (5); WCFT-TV (33); WDBB (17); WDBB-DT (18); WIAT (42); WIAT-DT (30); WJSU-TV (40); WPXH (44); WPXH-DT (45); WTJP-DT (26); WTJP-TV (60); WTTQ (21); WTTQ-DT (28); WUOA (23); WVTM-DT (52); WVTM-TV (13)
Harrisburg-Lancaster-Lebanon-York, PA	707,010	41	WGAL (8); WGAL-DT (58); WGCB-DT (30); WGCB-TV (49); WHP-DT (4); WHP-TV (21); WHTM-DT (10); WHTM-TV (27); WLYH-DT (23); WLYH-TV (15); WPMT (43); WPMT-DT (47)
Norfolk-Portsmouth-Newport News, VA	704,810	42	WAVY-DT (31); WAVY-TV (10); WGNT (27); WGNT-DT (50); WPXV (49); WPXV-DT (46); WSKY-TV (4); WTKR (3); WTKR-DT (40); WTVZ-DT (38); WTVZ-TV (33); WVBT (43); WVBT-DT (29); WVEC-DT (41); WVEC-TV (13)
New Orleans, LA	672,150	43	WDSU (6); WDSU-DT (43); WGNO (26); WGNO-DT (15); WHNO (20); WHNO-DT (21); WNOL-DT (40); WNOL-TV (38); WPXL (49); WPXL-DT (50); WUPL (54); WUPL-DT (24); WVUE (8); WVUE-DT (29); WWL-DT (36); WWL-TV (4)
Memphis, TN	657,670	44	WBUY-DT (41); WBUY-TV (40); WHBQ-DT (53); WHBQ-TV (13); WLMT (30); WLMT-DT (31); WMC-DT (52); WMC-TV (5); WPTY-DT (25); WPTY-TV (24); WPXX-DT (51); WPXX-TV (50); WREG-DT (28); WREG-TV (3)

Television Market Rankings

MARKET	NIELSEN DMA TV HOUSEHOLDS	RANK	MARKET AREA COMMERCIAL STATIONS
Oklahoma City, OK	655,400	45	KAUT-TV (43); KFOR-DT (27); KFOR-TV (4); KOGB (34) KOGB-DT (33); KOCO-DT (7); KOCO-TV (5); KOKH-DT (24); KOKH-TV (25); KOPX (62); KOPX-DT (50); KSBI (52); KSBI-DT (51); KTBO-DT (15); KTBO-TV (14); KTUZ-DT (29); KTUZ-TV (30); KWTW (9); KWTW-DT (39)
Albuquerque-Santa Fe, NM	653,680	46	KASA-DT (27); KASA-TV (2); KASY-DT (45); KASY-TV (50); KBIM-DT (41); KBIM-TV (10); KCHF (11); KCHF-DT (10); KHFT (29); KHFT-DT (16); KLUZ-DT (42); KLUZ-TV (41); KNAT-DT (24); KNAT-TV (23); KOAT-DT (21); KOAT-TV (7); KOB-DT (26); KOB (12); KOB-DT (17); KOBG-TV (6); KOBR (8); KOBR-DT (38); KOB-TV (4); KOCT (6); KOCT-DT (19); KOFT-DT (8); KOVT (10); KOVT-DT (12); KREZ-DT (15); KREZ-TV (6); KRPV (27); KRPV-DT (28); KRQE (13); KRQE-DT (16); KTEL-TV (25); KTFQ-TV (14); KTLN-TV (33); KWBQ (19); KWBQ-DT (29)
Greensboro-High Point-Winston Salem, NC	652,020	47	WFMY-DT (51); WFMY-TV (2); WGHP (8); WGHP-DT (35); WGPX (16); WGPX-DT (14); WLXI-DT (43); WLXI-TV (61); WTWB-DT (19); WTWB-TV (20); WUPN-DT (33); WUPN-TV (48); WXII (12); WXII-DT (31); WXLV-DT (29); WXLV-TV (45)
Las Vegas, NV	651,110	48	KBLR (39); KBLR-DT (40); KFBT (33); KFBT-DT (29); KINC (15); KINC-DT (16); KLAS-DT (7); KLAS-TV (8); KMCC (34); KMCC-DT (32); KTNV (13); KTNV-DT (12); KVEC (3); KVBC-DT (2); KVVU-DT (24); KVVU-TV (5); KVWB (21); KVWB-DT (22)
Buffalo, NY	644,430	49	WGRZ-DT (33); WGRZ-TV (2); WIVB-DT (39); WIVB-TV (4); WKBW-DT (38); WKBW-TV (7); WNGS (67); WNLO (23); WNLO-DT (32); WNYB (26); WNYB-DT (27); WNYO-TV (49); WPXJ-TV (51); WSyr-DT (17); WUTV (29)
Louisville, KY	643,290	50	WAVE (3); WAVE-DT (47); WBKI-DT (19); WBKI-TV (34); WBNA (21); WBNA-DT (8); WDRB (41); WDRB-DT (49); WFTE (58); WFTE-DT (51); WHAS-DT (55); WHAS-TV (11); WLKY-DT (26); WLKY-TV (32)
Providence, RI-New Bedford, MA	639,590	51	WJAR (10); WLNE-DT (49); WLNE-TV (6); WLWC (28); WNAC-DT (54); WNAC-TV (64); WPRI-DT (13); WPRI-TV (12); WPXQ (69)
Jacksonville, FL	624,220	52	WAWS (30); WAWS-DT (32); WJWB (17); WJWB-DT (34); WJXT (4); WJXT-DT (42); WJXX (25); WJXX-DT (10); WPXC-DT (24); WPXC-TV (21); WTEV-DT (19); WTEV-TV (47); WTLV (12); WTLV-DT (13)
Austin, TX	589,360	53	KAKW-DT (23); KAKW-TV (62); KEYE-DT (43); KEYE-TV (42); KNVA (54); KNVA-DT (49); KTBC (7); KTBC-DT (56); KVUE (24); KVUE-DT (33); KXAM-DT (27); KXAM-TV (14); KXAN-DT (21); KXAN-TV (36)
Wilkes Barre-Scranton, PA	588,540	54	WBRE-DT (11); WBRE-TV (28); WILF (53); WNEP-DT (49); WNEP-TV (16); WOLF-DT (45); WOLF-TV (56); WQPX (64); WQPX-DT (32); WSWB (38); WSWB-DT (31); WYOU (22); WYOU-DT (13)
Albany-Schenectady-Troy, NY	552,250	55	WCDC (19); WCDC-DT (36); WEWB-TV (45); WNYA (51); WNYA-DT (4); WNYT (13); WNYT-DT (12); WRGB (6); WRGB-DT (39); WTEN (10); WTEN-DT (26); WXXX-TV (23); WYPX (55); WYPX-DT (50)
Fresno-Visalia, CA	546,210	56	KAIL (53); KAIL-DT (7); KFRE-DT (36); KFRE-TV (59); KFSN-DT (9); KFSN-TV (30); KFTV (21); KFTV-DT (20); KGMC (43); KGMC-DT (44); KGPE (47); KGPE-DT (34); KMPH (26); KMPH-DT (28); KNSO (51); KNSO-DT (5); KSEE (24); KSEE-DT (16); KTFE-DT (48); KTFE-TV (61)
Little Rock-Pine Bluff, AR	531,470	57	KARK-DT (32); KARK-TV (4); KASN (38); KASN-DT (39); KATV (7); KATV-DT (22); KLRT-TV (16); KTHV (11); KTHV-DT (12); KVTH (26); KVTN (25); KVTN-DT (24); KWBF (42); KYPX (49)
Knoxville, TN	516,180	58	WAGV (44); WAGV-DT (33); WATE-DT (26); WATE-TV (6); WBIR-DT (31); WBIR-TV (10); WBXX-DT (50); WBXX-TV (20); WMAK-DT (7); WPXK (54); WPXK-DT (23); WTNZ (43); WTNZ-DT (34); WVLR (48); WVLT-DT (30); WVLT-TV (8)
Dayton, OH	513,610	59	WBDT (26); WBDT-DT (18); WDTN (2); WDTN-DT (50); WHIO-DT (41); WHIO-TV (7); WKEF (22); WKEF-DT (51); WKOI-DT (39); WKOI-TV (43); WRGT-DT (30); WRGT-TV (45)
Richmond-Petersburg, VA	510,770	60	WRIC-DT (22); WRIC-TV (8); WRLH-DT (26); WRLH-TV (35); WTVR-DT (25); WTVR-TV (6); WUPV (65); WUPV-DT (47); WWBT (12); WWBT-DT (54)
Tulsa, OK	510,480	61	KDOR-DT (15); KDOR-TV (17); KGEB (53); KGEB-DT (49); KJRH (2); KJRH-DT (56); KOKI-DT (22); KOKI-TV (23); KOTV (6); KOTV-DT (55); KTFO (41); KTFO-DT (42); KTPX (44); KTPX-DT (28); KTUL (8); KTUL-DT (58); KWBT (19); KWHB (47); KWHB-DT (48)
Mobile, AL-Pensacola (Fort Walton Beach), FL	501,130	62	WALA-DT (9); WALA-TV (10); WAWD (58); WAWD-DT (49); WBPG (55); WEAR-DT (17); WEAR-TV (3); WFGX (35); WHBR (33); WHBR-DT (34); WJTC (44); WJTC-DT (45); WKRG-DT (27); WKRG-TV (5); WMPV-DT (20); WMPV-TV (21); WPAN (53); WPAN-DT (40); WPXI-DT (47); WPXI-TV (15)
Lexington, KY	478,560	63	WDKY-DT (4); WDKY-TV (56); WKYT-DT (13); WKYT-TV (27); WLEX-TV (18); WLJC-DT (7); WLJC-TV (65); WTVQ-DT (40); WTVQ-TV (36); WUPX-DT (21); WUPX-TV (67); WYMT-DT (12); WYMT-TV (57)
Charleston-Huntington, WV	477,890	64	WCHS-DT (41); WCHS-TV (8); WHCP (30); WHCP-DT (17); WLPX-DT (39); WLPX-TV (29); WOWK-DT (47); WOWK-TV (13); WSAZ-DT (23); WSAZ-TV (3); WTSF (61); WTSF-DT (44); WVAH-DT (19); WVAH-TV (11)
Flint-Saginaw-Bay City, MI	475,500	65	WAQP (49); WEYI-DT (30); WEYI-TV (25); WJRT-DT (36); WJRT-TV (12); WNEM-DT (22); WNEM-TV (5); WSMH (66)
Fort Myers-Naples, FL	461,920	66	WBBH-DT (15); WBBH-TV (20); WFTX (36); WFTX-DT (35); WINK-TV (11); WRXY-DT (33); WRXY-TV (49); WTVK (46); WTVK-DT (45); WZVN-DT (41); WZVN-TV (26)
Wichita-Hutchinson, KS	446,820	67	KAAS-DT (17); KAAS-TV (18); KAKE-DT (21); KAKE-TV (10); KBDK (14); KBSD-TV (6); KBSH-TV (7); KBSL-TV (10); KLBY (4); KLBY-DT (17); KSAS-DT (26); KSAS-TV (24); KSGC (36); KSGC-DT (35); KSNK (2); KSNK-DT (22); KSNK (11); KSNK-DT (16); KSNK (8); KSNW (3); KSNW-DT (45); KUPK-DT (18); KUPK-TV (13); KWCH-DT (19); KWCH-TV (12); KWCV (33); KWCV-DT (31)
Roanoke-Lynchburg, VA	440,390	68	WDBJ (7); WDBJ-DT (18); WDRL-DT (41); WDRL-TV (24); WFXR-DT (17); WFXR-TV (27); WJPR (21); WJPR-DT (20); WPXR (38); WPXR-DT (36); WSET-DT (56); WSET-TV (13); WSLN-DT (30); WSLN-TV (10)
Green Bay-Appleton, WI	432,810	69	WACY (32); WACY-DT (59); WBAY-DT (23); WBAY-TV (2); WFRV-DT (39); WFRV-TV (5); WGBA (26); WGBA-DT (41); WIWB (14); WIWB-DT (21); WLUK-DT (51); WLUK-TV (11); WWAZ-DT (44); WWAZ-TV (68)
Toledo, OH	426,520	70	WLMB (40); WLMB-DT (5); WNWQ-DT (49); WNWQ-TV (24); WTOL (11); WTOL-DT (17); WTVG (13); WTVG-DT (19); WUPW (36); WUPW-DT (46)
Tucson (Sierra Vista), AZ	422,480	71	KFTU-TV (3); KGUN (9); KGUN-DT (35); KHRR (40); KHRR-DT (42); KMSB-DT (25); KMSB-TV (11); KOLD-DT (32); KOLD-TV (13); KTTU-DT (19); KTTU-TV (18); KUVE-DT (47); KUVE-TV (46); KVOA (4); KVOA-DT (23); KWBA (58); KWBA-DT (44)
Honolulu, HI	414,960	72	KAHH-DT (27); KAAH-TV (26); KAIL-TV (7); KBFD (32); KBFD-DT (33); KFVE (5); KFVE-DT (23); KGMB (9); KGMB-DT (8); KGMD-TV (9); KGMV (3); KHAW-DT (21); KHAW-TV (11); KHBC-DT (22); KHBC-TV (2); KHNH (13); KHNH-DT (35); KHON-DT (8); KHON-TV (2); KHVO (13); KHVO-DT (18); KIKU (20); KIKU-DT (19); KITV (4); KITV-DT (40); KKAI (50); KLEI (6); KLEI-DT (25); KMAU (12); KMAU-DT (29); KOGG (15); KPXO (66); KPXO-DT (41); KWHE (14); KWHE-DT (31); KWHH (14); KWHH-DT (23); KWHM (21)
Des Moines-Ames, IA	413,590	73	KCCI (8); KCCI-DT (31); KDSSM-DT (16); KDSSM-TV (17); KFPX (39); KPWB-TV (23); WHO-DT (19); WHO-TV (13); WOI-DT (59); WOI-TV (5)

Television Market Rankings

MARKET	NIELSEN DMA TV HOUSEHOLDS	RANK	MARKET AREA COMMERCIAL STATIONS
Portland-Auburn, ME	407,050	74	WCSH (6); WCSH-DT (44); WGME-DT (38); WGME-TV (13); WMTW-DT (46); WMTW-TV (8); WPFO (23); WPME (35); WPXT (51); WPXT-DT (4)
Omaha, NE	399,830	75	KETV (7); KETV-DT (20); KMTV (3); KMTV-DT (45); KPTM (42); KPTM-DT (43); KXVO (15); KXVO-DT (38); WOWT-DT (22); WOWT-TV (6)
Syracuse, NY	398,240	76	WNYI (52); WNYI-TV (43); WSPX-TV (56); WSTM-DT (54); WSTM-TV (3); WSYR-TV (9); WSYT (68); WSYT-DT (19); WTVH (5); WTVH-DT (47)
Springfield, MO	395,820	77	KOLR (10); KOLR-DT (52); KSFX-DT (28); KSFX-TV (27); KSPR (33); KSPR-DT (19); KWBM (31); KWFT (34); KYTV (3); KYTV-DT (44)
Spokane, WA	389,630	78	KAYU-DT (30); KAYU-TV (28); KGPX (34); KHQ-DT (15); KHQ-TV (6); KLEW-DT (32); KLEW-TV (3); KQUP (24); KREM-DT (20); KREM-TV (2); KSKN (22); KSKN-DT (36); KXLY-DT (13); KXLY-TV (4)
Rochester, NY	385,460	79	WHAM-DT (59); WHAM-TV (13); WHEC-DT (58); WHEC-TV (10); WROC-DT (45); WROC-TV (8); WUHF (31); WUHF-DT (28)
Paducah, KY-Cape Girardeau-Harrisburg, MO-Mount Vernon, IL	383,330	80	KBSI (23); KBSI-DT (22); KFVS-DT (57); KFVS-TV (12); KPOB-TV (15); WDKA (49); WDKA-DT (50); WPSD-DT (32); WPSD-TV (6); WSIL-DT (34); WSIL-TV (3); WTCT (27); WTCT-DT (17)
Shreveport, LA	382,080	81	KMSS-DT (34); KMSS-TV (33); KPXJ (21); KSHV (45); KSHV-DT (44); KSLA-DT (17); KSLA-TV (12); KTAL-DT (15); KTAL-TV (6); KTBS-DT (28); KTBS-TV (3)
Champaign & Springfield-Decatur, IL	378,100	82	WAND (17); WAND-DT (18); WBUI (23); WBUI-DT (22); WCCU (27); WCCU-DT (26); WCFN (49); WCFN-DT (53); WCIA (3); WCIA-DT (48); WICD (15); WICD-DT (41); WICS (20); WICS-DT (42); WRSP-DT (44); WRSP-TV (55)
Columbia, SC	373,260	83	WACH (57); WACH-DT (48); WBHQ (63); WBHQ-DT (39); WIS (10); WIS-DT (41); WLTX (19); WLTX-DT (17); WOLO-DT (8); WOLO-TV (25)
Huntsville-Decatur (Florence), AL	370,820	84	WAAY-DT (32); WAAY-TV (31); WAFF (48); WAFF-DT (49); WHDF (15); WHDF-DT (14); WHNT-DT (59); WHNT-TV (19); WYLE (26); WYLE-DT (20); WZDX (54); WZDX-DT (41)
Madison, WI	365,550	85	WBUW (57); WBUW-DT (32); WISC-DT (50); WISC-TV (3); WKOW-DT (26); WKOW-TV (27); WMSN-DT (11); WMSN-TV (47); WMTV (15); WMTV-DT (19)
Chattanooga, TN	354,230	86	WDEF-DT (47); WDEF-TV (12); WDSI-DT (40); WDSI-TV (61); WELF-DT (16); WELF-TV (23); WFLI-TV (53); WRCB-DT (13); WRCB-TV (3); WTVC (9); WTVC-DT (35)
South Bend-Elkhart, IN	333,190	87	WHME-DT (48); WHME-TV (46); WNDU-DT (42); WNDU-TV (16); WSBT-DT (30); WSBT-TV (22); WSJV (28); WSJV-DT (58)
Cedar Rapids-Waterloo-Iowa City-Dubuque, IA	331,480	88	KCRG-DT (52); KCRG-TV (9); KFXA (28); KFXA-DT (27); KFXB (40); KFXB-DT (43); KGAN (2); KGAN-DT (51); KPXR (48); KPXR-DT (47); KWKB (20); KWKB-DT (25); KWWF (22); KWWL (7); KWWL-DT (55)
Jackson, MS	328,350	89	WAPT (16); WAPT-DT (21); WDBD (40); WDBD-DT (41); WJTV (12); WJTV-DT (52); WLBT (3); WNTZ (48); WUFX (35)
Burlington, VT-Plattsburgh, NY	325,720	90	WCAX-TV (3); WFFF-TV (44); WNNE (31); WNNE-DT (25); WPTZ (5); WPTZ-DT (14); WVMY (22)
Tri-Cities (Bristol, VA-Kingsport-Johnson City, TN)	323,690	91	WCYB-DT (28); WCYB-TV (5); WEMT (39); WEMT-DT (38); WJHL-DT (58); WJHL-TV (11); WKPT-DT (27); WKPT-TV (19); WLFV (68); WLFV-DT (49)
Harlingen-Weslaco-Brownsville-McAllen, TX	318,800	92	KGBT-DT (31); KGBT-TV (4); KNVO (48); KNVO-DT (49); KRGV-DT (13); KRGV-TV (5); KTLM (40); KTLM-DT (20); KVEO (23); KVEO-DT (24); XHFO (17); XHRI-TV (2)
Colorado Springs-Pueblo, CO	315,010	93	KKTU (11); KKTU-DT (10); KOAA-TV (5); KRDO-DT (24); KRDO-TV (13); KXRM-DT (22); KXRM-TV (21)
Waco-Temple-Bryan, TX	310,960	94	KBTX-DT (59); KBTX-TV (3); KCEN-DT (9); KCEN-TV (6); KWKT (44); KWKT-DT (57); KWTX-DT (53); KWTX-TV (10); KXXV (25); KXXV-DT (26); KYLE (28); KYLE-DT (29)
Davenport, IA-Rock Island-Moline, IL	308,380	95	KGWB-DT (41); KGWB-TV (26); KLJB-DT (49); KLJB-TV (18); KWQC-DT (56); KWQC-TV (6); WHBF-DT (58); WHBF-TV (4); WQAD-DT (38); WQAD-TV (8)
Baton Rouge, LA	305,810	96	WAFB (9); WAFB-DT (46); WBRZ-DT (13); WBRZ-TV (2); WGMB (44); WGMB-DT (45); WVLA (33); WVLA-DT (34)
Savannah, GA	296,100	97	WGSA (34); WJCL (22); WJCL-DT (23); WSAV-DT (39); WSAV-TV (3); WTGS (28); WTGS-DT (27); WTOG-DT (15); WTOG-TV (11)
Johnstown-Altoona, PA	294,810	98	WATM-DT (24); WATM-TV (23); WJAC-DT (34); WJAC-TV (6); WKBS-DT (46); WKBS-TV (47); WTAJ-DT (32); WTAJ-TV (10); WWCP-DT (29); WWCP-TV (8)
El Paso, TX-Las Cruces, NM	290,540	99	KDBC-DT (18); KDBC-TV (4); KFOX-DT (15); KFOX-TV (14); KINT-DT (25); KINT-TV (26); KTDO (48); KTDO-DT (47); KTFN (65); KTFN-DT (51); KTSM-DT (16); KTSM-TV (9); KVIA-DT (17); KVIA-TV (7); XEJ-TV (5); XEPM-TV (2); XHJ-TV (44)
Evansville, IN	288,800	100	WAZE-DT (20); WAZE-TV (19); WEHT (25); WEHT-DT (59); WEVV (44); WEVV-DT (45); WFIE-DT (46); WFIE-TV (14); WTVW (7); WTVW-DT (28)
Charleston, SC	283,730	101	WCBD-DT (50); WCBD-TV (2); WCIV (4); WCIV-DT (34); WCSC-DT (52); WCSC-TV (5); WMMP (36); WMMP-DT (35); WTAT-DT (40); WTAT-TV (24)
Youngstown, OH	276,720	102	WFMJ-DT (20); WFMJ-TV (21); WKBN-TV (27); WYTV (33); WYTV-DT (36)
Lincoln & Hastings-Kearney, NE	274,150	103	KGIN (11); KGIN-DT (32); KHAS-DT (21); KHAS-TV (5); KHGI-DT (36); KHGI-TV (13); KLKN (8); KLKN-DT (31); KOLN (10); KOLN-DT (25); KSNB-DT (34); KSNB-TV (4); KSNK-DT (12); KTVG (17); KTVG-DT (19)
Fort Smith-Fayetteville-Springdale-Rogers, AR	273,000	104	KFSM-DT (18); KFSM-TV (5); KFTA-DT (27); KFTA-TV (24); KHBS (40); KHBS-DT (21); KHOG-DT (15); KHOG-TV (29); KNWA-DT (50); KNWA-TV (51); KSNB-DT (39); KSNB-TV (57)
Greenville-New Bern-Washington, NC	271,130	105	WCTI-DT (48); WCTI-TV (12); WEPX (38); WFXI (8); WFXI-DT (24); WITN-DT (32); WITN-TV (7); WNCN-DT (10); WNCN-TV (9); WPXU-DT (34); WPXU-TV (35); WYDO (14)
Fort Wayne, IN	270,500	106	WANE-DT (4); WANE-TV (15); WFFT-DT (36); WFFT-TV (55); WINM (63); WINM-DT (12); WISE-DT (19); WISE-TV (33); WPTA (21); WPTA-DT (24)
Myrtle Beach-Florence, SC	265,770	107	WBTW (13); WBTW-DT (56); WFXB (43); WFXB-DT (18); WPDE-DT (16); WPDE-TV (15); WWMB (21); WWMB-DT (20)
Springfield-Holyoke, MA	264,840	108	WGGB-DT (55); WGGB-TV (40); WWLP (22); WWLP-DT (11)
Tallahassee, FL-Thomasville, GA	261,250	109	WCTV (6); WCTV-DT (46); WFXU (57); WTLF-DT (24); WTLH (49); WTLH-DT (50); WTWC-DT (2); WTWC-TV (40); WTXL-DT (22); WTXL-TV (27)
Lansing, MI	256,790	110	WHTV (18); WILX-DT (57); WILX-TV (10); WLAJ (53); WLAJ-DT (51); WLNS-DT (59); WLNS-TV (6); WSYM-DT (38); WSYM-TV (47)
Tyler-Longview (Lufkin & Nacogdoches), TX	255,770	111	KCEB (54); KETK-DT (22); KETK-TV (56); KFXX (51); KFXX-DT (31); KLTN (7); KTRE (9); KYTX (19); KYTX-DT (18)
Reno, NV	255,090	112	KAME-DT (22); KAME-TV (21); KOLO-DT (9); KOLO-TV (8); KREN-DT (26); KREN-TV (27); KRNV (4); KRNV-DT (7); KRXI-DT (44); KRXI-TV (11); KTVN (2); KTVN-DT (13); KWNV (7)

Television Market Rankings

MARKET	NIelsen DMA TV HOUSEHOLDS	RANK	MARKET AREA COMMERCIAL STATIONS
Traverse City-Cadillac, MI	247,600	113	WFOX-DT (47); WFOX-TV (33); WFUP (45); WGTQ (8); WGTU (29); WGTU-DT (31); WPBN-DT (50); WPBN-TV (7); WTOM-DT (35); WTOM-TV (4); WWTV (9); WWTV-DT (40); WWUP-DT (49); WWUP-TV (10)
Sioux Falls (Mitchell), SD	246,020	114	KABY-DT (28); KABY-TV (9); KDLO-DT (2); KDLO-TV (3); KDLT-DT (47); KDLT-TV (46); KDLV-DT (26); KDLV-TV (5); KELO-DT (32); KELO-TV (11); KPLO-DT (14); KPLO-TV (6); KPRY-DT (19); KPRY-TV (4); KSFY-DT (29); KSFY-TV (13); KTTM (12); KTTM-DT (22); KTTW (17); KTTW-DT (7); KWSD (36); KWSD-DT (51)
Augusta, GA	245,590	115	WAGT (26); WAGT-DT (30); WFXG (54); WFXG-DT (51); WJBF (6); WJBF-DT (42); WRDW-DT (31); WRDW-TV (12)
Montgomery-Selma, AL	245,090	116	WAKA (8); WBIH (29); WBMM (22); WBMM-DT (24); WCOV-DT (16); WCOV-TV (20); WMCF-DT (46); WMCF-TV (45); WNCN (32); WNCN-DT (51); WRJM-TV (67); WSFA (12); WSFA-DT (14)
Peoria-Bloomington, IL	241,800	117	WAOE (59); WAOE-DT (39); WEEK-DT (57); WEEK-TV (25); WHOI (19); WHOI-DT (40); WMBD-DT (30); WMBD-TV (31); WYZZ-DT (28); WYZZ-TV (43)
Fargo-Valley City, ND	234,190	118	KBRR (10); KCPM (27); KJRR (7); KNRR (12); KNRR-DT (15); KVLV-TV (11); KVRR (15); KVRR-DT (19); KXJB-TV (4); WDAY-DT (21); WDAY-TV (6); WDAZ-DT (59); WDAZ-TV (8)
Boise, ID	230,100	119	KBCI-DT (28); KBCI-TV (2); KIVI (6); KIVI-DT (24); KKJB (39); KNIN-DT (10); KNIN-TV (9); KTRV (12); KTVB (7); KTVB-DT (26)
Macon, GA	229,870	120	WGNM (64); WGNM-DT (45); WGXA (24); WGXA-DT (16); WMAZ-DT (45); WMAZ-TV (13); WMGT-DT (40); WMGT-TV (41); WPGA-DT (32); WPGA-TV (58)
Eugene, OR	229,280	121	KCBY-DT (21); KCBY-TV (11); KEZI (9); KEZI-DT (14); KLSR-DT (31); KLSR-TV (34); KMTR (16); KMTR-DT (17); KMTX-DT (45); KMTX-TV (46); KMTZ (23); KMTZ-DT (22); KPIC (4); KPIC-DT (19); KTVC (36); KTVC-DT (18); KVAL-DT (25); KVAL-TV (13)
Santa Barbara-Santa Maria-San Luis Obispo, CA	224,290	122	KBEH (63); KCOY-DT (19); KCOY-TV (12); KEYT-DT (27); KEYT-TV (3); KPMR (38); KPMR-DT (21); KSBY (6); KSBY-DT (15); KTAS (33); KTAS-DT (34)
La Crosse-Eau Claire, WI	224,090	123	WEAU-DT (39); WEAU-TV (13); WEUX (48); WKBT (8); WKBT-DT (41); WLAX (25); WLAX-DT (17); WQOW (18); WQOW-DT (15); WXOW-DT (14); WXOW-TV (19)
Lafayette, LA	220,030	124	KADN (15); KADN-DT (16); KATC (3); KATC-DT (28); KLFY-DT (56); KLFY-TV (10)
Monterey-Salinas, CA	218,080	125	KCBA (35); KCBA-DT (13); KION-DT (32); KION-TV (46); KSBW (8); KSBW-DT (10); KSMS-DT (31); KSMS-TV (67)
Yakima-Pasco-Richland-Kennewick, WA	211,610	126	KAPP (35); KAPP-DT (14); KAZW-TV (9); KEPR-DT (16); KEPR-TV (19); KFFX-DT (8); KFFX-TV (11); KIMA-DT (33); KIMA-TV (29); KNDO (23); KNDO-DT (16); KNDO-TV (25); KNDO-DT (26); KVEW (42); KVEW-DT (44)
Columbus, GA	205,300	127	WLGA (66); WLGA-DT (31); WLTZ (38); WLTZ-DT (35); WRBL (3); WRBL-DT (15); WTVM (9); WTVM-DT (47); WXTX (54); WXTX-DT (49)
Bakersfield, CA	201,850	128	KBAK-DT (33); KBAK-TV (29); KERO-DT (10); KERO-TV (23); KGET (17); KGET-DT (25); KUIV-DT (55); KUIV-TV (45)
Corpus Christi, TX	192,380	129	KIII (3); KORO (28); KORO-DT (27); KRIS-DT (13); KRIS-TV (6); KZTV (10); KZTV-DT (18)
Chico-Redding, CA	191,190	130	KCVU (30); KCVU-DT (20); KHSL-DT (43); KHSL-TV (12); KNVN (24); KNVN-DT (36); KRCR-DT (34); KRCR-TV (7)
Amarillo, TX	190,250	131	KAMR-DT (42); KAMR-TV (4); KCIT (14); KCIT-DT (15); KEYU-DT (31); KFDA-DT (9); KFDA-TV (10); KPTF (18); KVIH-DT (20); KVIH-TV (12); KVII-DT (23); KVII-TV (7)
Columbus-Tupelo-West Point, MS	186,510	132	WCBI-DT (35); WCBI-TV (4); WKDH (45); WLOV-DT (16); WLOV-TV (27); WTVA (9)
Rockford, IL	183,090	133	WIFR (23); WIFR-DT (41); WQRF-TV (39); WREX-DT (54); WREX-TV (13); WTVO (17); WTVO-DT (16)
Wausau-Rhineland, WI	182,620	134	WAOW-DT (29); WAOW-TV (9); WBIJ (4); WFXS (55); WJFW-DT (16); WJFW-TV (12); WSAW-DT (40); WSAW-TV (7); WTPX-DT (46); WYOW (34); WYOW-DT (28)
Monroe, LA-El Dorado, AR	174,370	135	KAQY (11); KAQY-DT (57); KARD (14); KARD-DT (36); KEJB (43); KMCT-DT (38); KMCT-TV (39); KNOE-DT (7); KNOE-TV (8); KTVE (10)
Topeka, KS	170,650	136	KSNT (27); KSNT-DT (28); KTKA-DT (48); KTKA-TV (49); WIBW-DT (44); WIBW-TV (13)
Duluth, MN-Superior, WI	168,650	137	KBJR-DT (19); KBJR-TV (6); KDLH (3); KDLH-DT (33); KQDS-DT (17); KQDS-TV (21); KRIL (11); KRIL-DT (43); KRIL-TV (10); WIRT (13); WIRT-DT (36)
Columbia-Jefferson City, MO	167,860	138	KMIZ (17); KMIZ-DT (22); KNLJ (25); KNLJ-DT (20); KOMU-DT (36); KOMU-TV (8); KRCC (13); KRCC-DT (12)
Wilmington, NC	167,810	139	WECT (6); WECT-DT (44); WSFX-DT (30); WSFX-TV (26); WWAY (3); WWAY-DT (46)
Beaumont-Port Arthur, TX	167,430	140	KBMT (12); KBMT-DT (50); KBTU-DT (40); KBTU-TV (4); KFDM-DT (21); KFDM-TV (6); KITV-DT (33)
Medford-Klamath Falls, OR	163,090	141	KBLN (30); KDKF (31); KDKF-DT (29); KDRV (12); KDRE-DT (38); KMVU (26); KMVU-DT (27); KOBI (5); KOBI-DT (31); KOTI (2); KOTI-DT (13); KTVL (10); KTVL-DT (35)
Erie, PA	158,660	142	WFXP (66); WFXP-DT (22); WICU-DT (52); WICU-TV (12); WJET-DT (58); WJET-TV (24); WSEE-TV (35)
Sioux City, IA	156,950	143	KCAU-DT (30); KCAU-TV (9); KMEG (14); KMEG-DT (39); KPTH (44); KPTH-DT (49); KTIV (4); KTIV-DT (41)
Wichita Falls, TX & Lawton, OK	154,960	144	KAUZ-DT (22); KAUZ-TV (6); KFDX-DT (28); KFDX-TV (3); KJTL (18); KJTL-DT (15); KSWO-DT (22); KSWO-TV (7)
Joplin, MO-Pittsburg, KS	153,720	145	KFJX (14); KOAM-DT (13); KOAM-TV (7); KODE-DT (43); KODE-TV (12); KSNF (16); KSNF-DT (46)
Lubbock, TX	152,150	146	KAMC (28); KAMC-DT (27); KCBD (11); KCBD-DT (9); KJTV-DT (35); KJTV-TV (34); KLBK-DT (38); KLBK-TV (13); KPTB (16); KPTB-DT (25); KUPT (22)
Albany, GA	152,140	147	WALB (10); WALB-DT (17); WFXL (31); WFXL-DT (12); WSST-DT (51); WSST-TV (55); WVAG (44); WVAG-DT (43)
Salisbury, MD	147,890	148	WBOC-DT (21); WBOC-TV (16); WMDT (47); WMDT-DT (53)
Bluefield-Beckley-Oak Hill, WV	145,850	149	WLFB (40); WLFB-DT (14); WOAY-DT (50); WOAY-TV (4); WVNS-TV (59); WVVA (6); WVVA-DT (46)
Terre Haute, IN	145,630	150	WFXW (38); WFXW-DT (39); WTHI-DT (24); WTHI-TV (10); WTWO (22); WTWO-DT (36)
Bangor, ME	142,790	151	WABI-DT (19); WABI-TV (5); WLBZ (2); WLBZ-DT (25); WVII-DT (14); WVII-TV (7)
Rochester, MN-Mason City, IA-Austin, MN	142,770	152	KAAL (6); KAAL-DT (33); KIMT (3); KIMT-DT (42); KTTC (10); KTTC-DT (36); KXLT-DT (46); KXLT-TV (47)
Palm Springs, CA	142,730	153	KESQ-DT (52); KESQ-TV (42); KMIR-DT (46); KMIR-TV (36)
Wheeling, WV-Steubenville, OH	142,020	154	WTOV-DT (57); WTOV-TV (9); WTRF-DT (32); WTRF-TV (7)
Anchorage, AK	141,290	155	KDMD (33); KDMD-DT (32); KIMO (13); KTBY (4); KTJU-TV (2); KTVA (11); KYES (5); KYES-DT (6)
Binghamton, NY	138,560	156	WBNG-DT (7); WBNG-TV (12); WICZ-DT (8); WICZ-TV (40); WIVT (34); WIVT-DT (4)
Panama City, FL	136,450	157	WBIF (51); WJHG-DT (8); WJHG-TV (7); WMBB (13); WMBB-DT (19); WPCT (46); WPCT-DT (47); WPGX (28); WPGX-DT (9)
Biloxi-Gulfport, MS	135,540	158	WLOX (13); WLOX-DT (39); WXXV-DT (48); WXXV-TV (25)

Television Market Rankings

MARKET	NIelsen DMA TV HOUSEHOLDS	RANK	MARKET AREA COMMERCIAL STATIONS
Odessa-Midland, TX	135,100	159	KMID (2); KMID-DT (26); KMLM (42); KMLM-DT (43); KOSA-DT (31); KOSA-TV (7); KPEJ (24); KPEJ-DT (23); KPXX (30); KUPB (18); KWAB-DT (33); KWAB-TV (4); KWES-DT (13); KWES-TV (9)
Minot-Bismarck-Dickinson, ND	133,910	160	KBMY (17); KBMY-DT (16); KFYR-DT (31); KFYR-TV (5); KMCY (14); KMOT (10); KNDX (26); KQCD-TV (7); KUMV-TV (8); KXMA-TV (2); KXMB-DT (23); KXMB-TV (12); KXMC-DT (45); KXMC-TV (13); KXMD-TV (11); KXND (24)
Sherman, TX-Ada, OK	124,060	161	KTEN (10); KTEN-DT (26); KXII (12); KXII-DT (20)
Gainesville, FL	117,190	162	WCJB (20); WGFL (53); WGFL-DT (28); WOGX (51); WOGX-DT (31)
Idaho Falls-Pocatello, ID	114,560	163	KBEO (11); KFXP (31); KIDK (3); KIDK-DT (36); KIFI-DT (9); KIFI-TV (8); KJWY (2); KPIF (15); KPVI (6); KPVI-DT (23)
Abilene-Sweetwater, TX	112,510	164	KPCB (17); KPCB-DT (10); KRBC-DT (29); KRBC-TV (9); KTAB-DT (11); KTAB-TV (32); KTXS-DT (20); KTXS-TV (12); KXVA (15)
Clarksburg-Weston, WV	108,730	165	WBOY-DT (52); WBOY-TV (12); WDTV (5); WDTV-DT (6); WVFX (46); WVFX-DT (10)
Utica, NY	106,130	166	WFXV (33); WKTV (2); WUTR (20); WUTR-DT (30)
Hattiesburg-Laurel, MS	105,000	167	WDAM-DT (28); WDAM-TV (7); WHLT (22); WHLT-DT (58)
Missoula, MT	104,700	168	KCFW-DT (38); KCFW-TV (9); KECI-DT (40); KECI-TV (13); KMMF (17); KPAX-DT (35); KPAX-TV (8); KTMF (23); KTMF-DT (36)
Quincy, IL-Hannibal, MO-Keokuk, IA	103,890	169	KHQA-DT (29); KHQA-TV (7); WGEM-DT (54); WGEM-TV (10); WTJR (16); WTJR-DT (32)
Yuma, AZ-El Centro, CA	103,170	170	KAJB (54); KAJB-DT (50); KECY-TV (9); KSWT (13); KSWT-DT (16); KVEY (7); KVEY-DT (22); KYMA (11); KYMA-DT (41); XHBC-TV (3)
Billings, MT	102,620	171	KHMT (4); KHMT-DT (22); KSVI (6); KSVI-DT (18); KTVQ (2); KTVQ-DT (10); KULR-DT (11); KULR-TV (8); KYUS-TV (3)
Dothan, AL	98,370	172	WDFX-DT (33); WDFX-TV (34); WDHN (18); WDHN-DT (21); WTVY (4); WTVY-DT (36)
Elmira (Corning), NY	97,210	173	WENY-TV (36); WETM-DT (2); WETM-TV (18); WYDC (48); WYDC-DT (50)
Jackson, TN	95,010	174	WBBJ-DT (43); WBBJ-TV (7); WJKT (16); WJKT-DT (39)
Lake Charles, LA	94,090	175	KPLC (7); KPLC-DT (8); KVHP (29); KVHP-DT (30)
Alexandria, LA	93,120	176	KALB-DT (35); KALB-TV (5); KBCA (41); KLAX-DT (32); KLAX-TV (31); WNTZ-DT (49)
Rapid City, SD	91,070	177	KCLO-DT (16); KCLO-TV (15); KDUH-DT (7); KDUH-TV (4); KEVN-DT (18); KEVN-TV (7); KHSD-DT (10); KHSD-TV (11); KIVV-DT (29); KIVV-TV (5); KNBN (21); KOTA-DT (2); KOTA-TV (3); KSGW-DT (13); KSGW-TV (12); KSWY (7)
Watertown, NY	90,930	178	WWNY-DT (35); WWNY-TV (7); WWTI (50); WWTI-DT (21)
Jonesboro, AR	89,530	179	KAIT (8); KAIT-DT (9); KVTJ (48)
Marquette, MI	89,160	180	WBKP (5); WBUP (10); WDHS (8); WDHS-DT (22); WJMN-DT (48); WJMN-TV (3); WLUC-DT (35); WLUC-TV (6); WMQF (19)
Harrisonburg, VA	85,870	181	WHSV-DT (49); WHSV-TV (3)
Greenwood-Greenville, MS	76,800	182	WABG-TV (6); WXVT (15); WXVT-DT (17)
Bowling Green, KY	75,420	183	WBKO (13); WBKO-DT (33); WNKY (40); WNKY-DT (16)
Meridian, MS	71,210	184	WGBC (30); WGBC-DT (31); WMDN (24); WMDN-DT (26); WTOK-DT (49); WTOK-TV (11)
Lima, OH	70,940	185	WLIO (35); WLIO-DT (8); WTLW (44); WTLW-DT (47)
Charlottesville, VA	69,750	186	WCAV (19); WVIR-DT (32); WVIR-TV (29)
Grand Junction-Montrose, CO	65,190	187	KFOX (4); KFOX-DT (15); KJCT-DT (7); KJCT-TV (8); KKCO (11); KKCO-DT (12); KREX-DT (2); KREX-TV (5); KREY-DT (13); KREY-TV (10)
Laredo, TX	64,410	188	KGNS-DT (15); KGNS-TV (8); KLDO-DT (19); KLDO-TV (27); KVTV (13); KVTV-DT (14); XEFE-TV (2); XHFX (57)
Great Falls, MT	64,130	189	KBAO (13); KBBJ (9); KFBB-DT (8); KFBB-TV (5); KRTV (3); KRTV-DT (7); KTGF (16); KTGF-DT (45)
Parkersburg, WV	63,990	190	WTAP-DT (49); WTAP-TV (15)
Lafayette, IN	63,330	191	WLFJ-DT (11); WLFJ-TV (18)
Twin Falls, ID	60,400	192	KIDA (5); KMVT (11); KMVT-DT (16); KXTF (35); KXTF-DT (34)
Butte-Bozeman, MT	59,300	193	KBZK (7); KBZK-DT (13); KTVM (6); KTVM-DT (33); KWYB (18); KWYB-DT (19); KXLF-DT (5); KXLF-TV (4)
Eureka, CA	58,340	194	KAEF (23); KAEF-DT (22); KBVU (29); KBVU-DT (28); KIEM-DT (16); KIEM-TV (3); KVIQ (6); KVIQ-DT (17)
Cheyenne, WY-Scottsbluff, NE	54,320	195	KDEV (33); KDEV-DT (11); KGWN-DT (30); KGWN-TV (5); KLWY (27); KLWY-DT (28); KSTF (10); KSTF-DT (29)
Bend, OR	54,250	196	KTVZ (21); KTVZ-DT (18)
San Angelo, TX	53,330	197	KIDY (6); KIDY-DT (19); KLST (8); KLST-DT (11); KSAN-DT (16); KSAN-TV (3)
Casper-Riverton, WY	52,070	198	KCWY (13); KFNB (20); KFNB-DT (18); KFNE (10); KFNE-DT (16); KFNR (11); KGWC-TV (14); KGWL-TV (5); KGWR-TV (13); KTWO-DT (17); KTWO-TV (2)
Ottumwa, IA-Kirkville, MO	51,290	199	KTVO (3); KTVO-DT (33); KYOU-DT (14); KYOU-TV (15)
Mankato, MN	50,930	200	KEYC-DT (38); KEYC-TV (12)
St. Joseph, MO	45,840	201	KQTV (2); KQTV-DT (53); KTAJ-DT (21); KTAJ-TV (16)
Zanesville, OH	33,080	202	WHIZ-DT (40); WHIZ-TV (18)
Fairbanks, AK	32,310	203	KATN (2); KFXF (7); KJNP-TV (4); KTVF (11); KTVF-DT (26)
Presque Isle, ME	31,140	204	WAGM-DT (16); WAGM-TV (8)
Victoria, TX	30,250	205	KAVU-DT (15); KAVU-TV (25); KVCT (19); KVCT-DT (11)
Helena, MT	25,810	206	KMTF (10); KMTF-DT (29); KTVH (12); KTVH-DT (14)
Juneau, AK	24,130	207	KJUD (8); KTNL (13); KUBD (4); KUBD-DT (13)
Alpena, MI	17,790	208	WBKB-DT (13); WBKB-TV (11)
North Platte, NE	15,320	209	KNOP-DT (22); KNOP-TV (2); KWNB-DT (18); KWNB-TV (6)
Glendive, MT	5,020	210	KXGN-TV (5)

Alphabetical Listing of TV Markets—2005

Nielsen DMA TV Households Ranking

Abilene-Sweetwater, TX	164	Duluth, MN-Superior, WI	137	Lima, OH	135	Sacramento-Stockton-Modesto, CA	19
Albany, GA	147	El Paso, TX-Las Cruces, NM	99	Lincoln & Hastings-Kearney, NE	103	Salisbury, MD	148
Albany-Schenectady-Troy, NY	55	Elmira (Corning), NY	173	Little Rock-Pine Bluff, AR	57	Salt Lake City, UT	36
Albuquerque-Santa Fe, NM	46	Erie, PA	142	Los Angeles, CA	2	San Angelo, TX	197
Alexandria, LA	176	Eugene, OR	121	Louisville, KY	50	San Antonio, TX	37
Alpena, MI	208	Eureka, CA	194	Lubbock, TX	146	San Diego, CA	26
Amarillo, TX	131	Evansville, IN	100	Macon, GA	120	San Francisco-Oakland-San Jose, CA	6
Anchorage, AK	155	Fairbanks, AK	203	Madison, WI	85	Santa Barbara-Santa Maria- San Luis Obispo, CA	122
Atlanta, GA	9	Fargo-Valley City, ND	118	Mankato, MN	200	Savannah, GA	97
Augusta, GA	115	Flint-Saginaw-Bay City, MI	65	Marquette, MI	180	Seattle-Tacoma, WA	13
Austin, TX	53	Fort Myers-Naples, FL	66	Medford-Klamath Falls, OR	141	Sherman, TX-Ada, OK	161
Bakersfield, CA	128	Fort Smith-Fayetteville-Springdale- Rogers, AR	104	Memphis, TN	44	Shreveport, LA	81
Baltimore, MD	24	Fort Wayne, IN	106	Meridian, MS	184	Sioux City, IA	143
Bangor, ME	151	Fresno-Visalia, CA	56	Miami-Fort Lauderdale, FL	17	Sioux Falls (Mitchell), SD	114
Baton Rouge, LA	96	Gainesville, FL	162	Milwaukee, WI	33	South Bend-Elkhart, IN	87
Beaumont-Port Arthur, TX	140	Glendive, MT	210	Minneapolis-St. Paul, MN	15	Spokane, WA	78
Bend, OR	196	Grand Junction-Montrose, CO	187	Minot-Bismarck-Dickinson, ND	160	Springfield, MO	77
Billings, MT	171	Grand Rapids-Kalamazoo-Battle Creek, MI	39	Missoula, MT	168	Springfield-Holyoke, MA	208
Biloxi-Gulfport, MS	158	Great Falls, MT	189	Mobile, AL-Pensacola (Fort Walton Beach), FL	62	St. Joseph, MO	101
Binghamton, NY	156	Green Bay-Appleton, WI	69	Monroe, LA-El Dorado, AR	135	St. Louis, MO	21
Birmingham (Anniston & Tuscaloosa), AL	40	Greensboro-High Point- Winston Salem, NC	47	Monterey-Salinas, CA	125	Syracuse, NY	76
Bluefield-Beckley-Oak Hill, WV	149	Greenville-New Bern-Washington, NC	105	Montgomery-Selma, AL	116	Tallahassee, FL-Thomasville, GA	109
Boise, ID	119	Greenville-Spartanburg- Anderson, SC-Asheville, NC	35	Myrtle Beach-Florence, SC	107	Tampa-St. Petersburg (Sarasota), FL	12
Boston, MA-Manchester, NH	5	Greenwood-Greenville, MS	182	Nashville, TN	30	Terre Haute, IN	150
Bowling Green, KY	183	Harlingen-Weslaco-Brownsville- McAllen, TX	92	New Orleans, LA	43	Toledo, OH	70
Buffalo, NY	49	Harrisburg-Lancaster-Lebanon-York, PA	41	New York, NY	1	Topeka, KS	136
Burlington, VT-Plattsburgh, NY	90	Harrisonburg, VA	181	Norfolk-Portsmouth-Newport News, VA	42	Traverse City-Cadillac, MI	113
Butte-Bozeman, MT	193	Hartford & New Haven, CT	28	North Platte, NE	209	Tri-Cities (Bristol, VA-Kingsport- Johnson City, TN)	91
Casper-Riverton, WY	198	Hattiesburg-Laurel, MS	167	Odesa-Midland, TX	59	Tucson (Sierra Vista), AZ	71
Cedar Rapids-Waterloo-Iowa City- Dubuque, IA	88	Helena, MT	206	Oklahoma City, OK	45	Tulsa, OK	61
Champaign & Springfield-Decatur, IL	82	Honolulu, HI	72	Omaha, NE	75	Twin Falls, ID	192
Charleston, SC	101	Houston, TX	10	Orlando-Daytona Beach-Melbourne, FL	20	Tyler-Longview (Lufkin & Nacogdoches), TX	111
Charleston-Huntington, WV	64	Huntsville-Decatur (Florence), AL	84	Ottumwa, IA-Kirksville, MO	199	Utica, NY	166
Charlotte, NC	27	Idaho Falls-Pocatello, ID	163	Paducah, KY-Cape Girardeau- Harrisburg, MO-Mount Vernon, IL	80	Victoria, TX	205
Charlottesville, VA	186	Indianapolis, IN	25	Palm Springs, CA	153	Waco-Temple-Bryan, TX	94
Chattanooga, TN	86	Jackson, MS	89	Panama City, FL	157	Washington, DC (Hagerstown, MD)	8
Cheyenne, WY-Scottsbluff, NE	195	Jackson, TN	174	Parkersburg, WV	190	Watertown, NY	178
Chicago, IL	3	Jacksonville, FL	52	Peoria-Bloomington, IL	117	Wausau-Rhineland, WI	134
Chico-Redding, CA	130	Johnstown-Altoona, PA	98	Philadelphia, PA	4	West Palm Beach-Fort Pierce, FL	38
Cincinnati, OH	34	Jonesboro, AR	179	Phoenix (Prescott), AZ	14	Wheeling, WV-Steubenville, OH	154
Clarksburg-Weston, WV	165	Joplin, MO-Pittsburg, KS	145	Pittsburgh, PA	22	Wichita Falls, TX & Lawton, OK	144
Cleveland-Akron (Canton), OH	16	Juneau, AK	207	Portland, OR	23	Wichita-Hutchinson, KS	67
Colorado Springs-Pueblo, CO	93	Kansas City, MO	31	Portland-Auburn, ME	74	Wilkes Barre-Scranton, PA	54
Columbia, SC	83	Knoxville, TN	58	Presque Isle, ME	204	Wilmington, NC	139
Columbia-Jefferson City, MO	138	La Crosse-Eau Claire, WI	123	Providence, RI-New Bedford, MA	51	Yakima-Pasco-Richland- Kennewick, WA	126
Columbus, GA	127	Lafayette, IN	191	Quincy, IL-Hannibal, MO-Keokuk, IA	169	Youngstown, OH	102
Columbus, OH	32	Lafayette, LA	124	Raleigh-Durham (Fayetteville), NC	29	Yuma, AZ-El Centro, CA	170
Columbus-Tupelo-West Point, MS	132	Lake Charles, LA	175	Rapid City, SD	177	Zanesville, OH	202
Corpus Christi, TX	129	Lansing, MI	110	Reno, NV	112		
Dallas-Fort Worth, TX	7	Laredo, TX	188	Richmond-Petersburg, VA	60		
Davenport, IA-Rock Island-Moline, IL	95	Las Vegas, NV	48	Roanoke-Lynchburg, VA	68		
Dayton, OH	59	Lexington, KY	63	Rochester, MN-Mason City, IA- Austin, MN	152		
Denver, CO	18			Rochester, NY	79		
Des Moines-Ames, IA	73			Rockford, IL	133		
Detroit, MI	11						
Dothan, AL	172						

U.S. Analog Television Stations by Call Letters

As of November 1, 2005 with Channel Numbers in Parentheses.

Call Letters for digital only TV stations included. Dagger(†) indicates Non-Commercial/Educational station. Asterisk (*) indicates Operating Construction Permit.

K

KAAH-TV Honolulu, HI (26)	KBHK-TV San Francisco, CA (44)	KDAF Dallas, TX (33)	KFDM-TV Beaumont, TX (6)
KAAL Austin, MN (6)	KBIM-TV Roswell, NM (10)	KDBC-TV El Paso, TX (4)	KFDX-TV Wichita Falls, TX (3)
KAAS-TV Salina, KS (18)	†KBIN Council Bluffs, IA (32)	†KDCK-DT Dodge City, KS (21)	KFFX-TV Pendleton, OR (11)
KABB San Antonio, TX (29)	KBJR-TV Duluth, MN-Superior, WI (6)	KDEB-TV Springfield, MO (27)	KFJX Pittsburg, KS (14)
KABC-TV Los Angeles, CA (7)	KBLN Grants Pass, OR (30)	KDEN Longmont, CO (25)	KFMB-TV San Diego, CA (8)
KABY-TV Aberdeen, SD (9)	KBLR Paradise, NV (39)	KDEV Cheyenne, WY (33)	†KFME Fargo, ND (13)
*KACB-TV New Iberia, LA (50)	†KBME-TV Bismarck, ND (3)	KDFI Dallas, TX (27)	KFNB Casper, WY (20)
KADN Lafayette, LA (15)	KBMO-TV Tonopah, NV (9)	KDFW Dallas-Fort Worth, TX (4)	KFNE Riverton, WY (10)
KAEP Arcata, CA (23)	KBMT Beaumont, TX (12)	†KDIN-TV Des Moines, IA (11)	KFNR Rawlins, WY (11)
†KAET Phoenix, AZ (8)	KBMY Bismarck, ND (17)	KDKA-TV Pittsburgh, PA (2)	KFOR-TV Oklahoma City, OK (4)
†KAFT Fayetteville, AR (13)	KBRR Thief River Falls, MN (10)	KDKF Klamath Falls, OR (31)	KFOX-TV El Paso, TX (14)
†KAID Boise, ID (4)	KBSD-TV Ensign, KS (6)	KDLH Duluth, MN-Superior, WI (3)	KFPH-TV Flagstaff, AZ (13)
KAIL-TV Wailuku, HI (7)	KBSH-TV Hays, KS (7)	KDLO-DT Florence, SD (2)	KFPX Newt, IA (39)
KAIL Fresno, CA (53)	KBSI Cape Girardeau, MO (23)	KDLO-TV Florence, SD (3)	KFXQ Grand Junction, CO (4)
KAIT Jonesboro, AR (8)	KBSL-TV Goodland, KS (10)	KDLT-TV Sioux Falls, SD (46)	KFRE-TV Sanger, CA (59)
KAKE-TV Wichita, KS (10)	†KBSV Ceres, CA (23)	KDLV-TV Mitchell, SD (5)	KFSF-TV Vallejo, CA (66)
†KAKM Anchorage, AK (7)	†KBTC-TV Tacoma, WA (28)	KDMD Anchorage, AK (33)	KFSM-TV Fort Smith, AR (5)
KAKW-TV Killeen, TX (62)	KBTV-TV Port Arthur-Beaumont, TX (4)	KDNL-TV St. Louis, MO (30)	KFSN-TV Fresno, CA (30)
KALB-TV Alexandria, LA (5)	KBTX-TV Bryan, TX (3)	KDOC-TV Anaheim, CA (56)	KFTA-TV Fort Smith, AR (24)
†KALO Honolulu, HI (38)	KBVU Eureka, CA (29)	KDOR-TV Bartlesville, OK (17)	KFTC Bemidji, MN (26)
KAMC Lubbock, TX (28)	KBWB San Francisco, CA (20)	KDRV Medford, OR (12)	KFTH-TV Alvin, TX (67)
KAME-TV Reno, NV (21)	†KBYU-TV Provo, UT (11)	†KDSD-TV Aberdeen, SD (16)	KFTR-TV Ontario, CA (46)
KAMR-TV Amarillo, TX (4)	KBZK Bozeman, MT (7)	†KDSE Dickinson, ND (9)	†KFTS Klamath Falls, OR (22)
†KAMU-TV College Station, TX (15)	KCAL-TV Los Angeles, CA (9)	KDSM-TV Des Moines, IA (17)	KFTU-TV Douglas, AZ (3)
KAPP Yakima, WA (35)	KCAU-TV Sioux City, IA (9)	KDTN Denton, TX (2)	KFTV Hanford, CA (21)
KAQY Columbia, LA (11)	KCBA Salinas, CA (35)	†KDTP Phoenix, AZ (39)	KFTY Santa Rosa, CA (50)
KARD West Monroe, LA (14)	KCBD Lubbock, TX (11)	KDTV San Francisco, CA (14)	KFVE Honolulu, HI (5)
KARE Minneapolis-St. Paul, MN (11)	KCBS-TV Los Angeles, CA (2)	KDTX-TV Dallas, TX (58)	KFVS-TV Cape Girardeau, MO (12)
KARK-TV Little Rock, AR (4)	KCBU Price, UT (3)	KDUH-TV Scottsbluff, NE (4)	KPWD Fort Worth, TX (52)
KASA-TV Santa Fe, NM (2)	KCBY-TV Coos Bay, OR (11)	KDVR Denver, CO (31)	KFXA Cedar Rapids, IA (28)
KASN Pine Bluff, AR (38)	KCCI Des Moines, IA (8)	KECI-TV Missoula, MT (13)	KFXB Dubuque, IA (40)
KASW Phoenix, AZ (61)	KCCO-TV Alexandria, MN (7)	KECY-TV El Centro, CA (9)	KFXF Fairbanks, AK (7)
KASY-TV Albuquerque, NM (50)	KCCW-TV Walker, MN (12)	†KEDT Corpus Christi, TX (16)	KFKX Longview, TX (51)
KATC Lafayette, LA (3)	†KCDT Coeur d'Alene, ID (26)	†KEET Eureka, CA (13)	KFXP Pocatello, ID (31)
KATN Fairbanks, AK (2)	KCEB Longview, TX (38)	KEGS Goldfield, NV (7)	KFYR-TV Bismarck, ND (5)
KATU Portland, OR (2)	KCEC Denver, CO (50)	KEJB El Dorado, AR (43)	KGAN Cedar Rapids-Waterloo, IA (2)
KATV Little Rock, AR (7)	KCEN-TV Temple-Waco, TX (6)	KELO-DT Sioux Falls, SD (32)	KGBT-TV Harlingen, TX (4)
KAUT-TV Oklahoma City, OK (43)	†KCET Los Angeles, CA (28)	KELO-TV Sioux Falls, SD (11)	KGEB Tulsa, OK (53)
KAUZ-TV Wichita Falls, TX (6)	KCFG Flagstaff, AZ (9)	†KEMV Mountain View, AR (6)	KGET Bakersfield, CA (17)
KAVU-TV Victoria, TX (25)	KCFW-TV Kalispell, MT (9)	KENS-TV San Antonio, TX (5)	†KGFE Grand Forks, ND (2)
†KAWB Brainerd, MN (22)	†KCGE-DT Crookston, MN (16)	KENV Elko, NV (10)	KGIN Grand Island, NE (11)
†KAWE Bemidji, MN (9)	KCHF Santa Fe, NM (11)	†KENW Portales, NM (3)	KGMB Honolulu, HI (9)
KAYU-TV Spokane, WA (28)	KCIT Amarillo, TX (14)	†KEPB-TV Eugene, OR (28)	KGMC Clovis, CA (43)
KAZA-TV Avalon, CA (54)	†KCKA Centralia, WA (15)	KEPR-TV Pasco, WA (19)	KGMD-TV Hilo, HI (9)
KAZH Baytown-Houston, TX (57)	KCLO-DT Rapid City, SD (16)	†KERA-TV Dallas, TX (13)	KGMMV Wailuku, HI (3)
†KAZQ Albuquerque, NM (32)	KCLO-TV Rapid City, SD (15)	KERO-TV Bakersfield, CA (23)	KGNS-TV Laredo, TX (8)
KAZT Prescott, AZ (7)	KCNC-TV Denver, CO (4)	†KESD-TV Brookings, SD (8)	KGO-TV San Francisco, CA (7)
KAZW-TV Walla Walla, WA (9)	KCNS San Francisco, CA (38)	KESQ-TV Palm Springs, CA (42)	KGPE Fresno, CA (47)
KBAB-TV Bakersfield, CA (29)	KCOF-TV Los Angeles, CA (13)	†KETA Oklahoma City, OK (13)	KGPX Spokane, WA (34)
KBAO Lewiston, MT (13)	†KCOS El Paso, TX (13)	†KETC St. Louis, MO (9)	†KGTG Agana, GU (12)
KBBJ Havre, MT (9)	KCOY-TV Santa Maria, CA (12)	†KETG Arkadelphia, AR (9)	KGTV San Diego, CA (10)
KBCA Alexandria, LA (41)	*KCPM Grand Forks, ND (27)	†KETH-TV Houston, TX (14)	KGUN Tucson, AZ (9)
KBCB Bellingham, WA (24)	KCPQ Tacoma, WA (13)	KETK-TV Jacksonville, TX (56)	KGW Portland, OR (8)
KBCI-TV Boise, ID (2)	†KCPT Kansas City, MO (19)	†KETS Little Rock, AR (2)	KGWB-TV Burlington, IA (26)
†KBDI-TV Broomfield, CO (12)	KCRA-TV Sacramento, CA (3)	KETV Omaha, NE (7)	KGWC-TV Casper, WY (14)
KBDK Hoisington, KS (14)	KCRG-TV Cedar Rapids, IA (9)	KEYN-TV Rapid City, SD (7)	KGWL-TV Lander, WY (5)
KBEH Oxnard, CA (63)	†KCSB-TV Sioux Falls, SD (23)	KEYC-TV Mankato, MN (12)	KGWN-TV Cheyenne, WY (5)
KBEJ Fredericksburg, TX (2)	KCSG Cedar City, UT (4)	KEYE-TV Austin, TX (42)	KGWR-TV Rock Springs, WY (13)
KBEQ Jackson, WY (11)	†KCSM-DT San Mateo, CA (43)	KEYT-TV Santa Barbara, CA (3)	KHAS-TV Hastings, NE (5)
KBFD Honolulu, HI (32)	†KCTS-TV Seattle, WA (9)	KEZI Eugene, OR (9)	KHAW-TV Hilo, HI (11)
*†KBGH Filer, ID (19)	KCTV Kansas City, MO (5)	KFBB-TV Great Falls, MT (5)	KHBC-TV Hilo, HI (2)
†KBHE-TV Rapid City, SD (9)	KCVU Paradise, CA (30)	KFBT Las Vegas, NV (33)	KHBS Fort Smith, AR (40)
	†KWCW-TV Lander, WY (4)	KFCT Fort Collins, CO (22)	†KHCE-TV San Antonio, TX (23)
	KCWE Kansas City, MO (29)	KFDA-TV Amarillo, TX (10)	KHCV Seattle, WA (45)
	KCWY Casper, WY (13)		

†KHET Honolulu, HI (11)	†KLRU Austin, TX (18)	KOAA-TV Pueblo, CO (5)	KPXE Kansas City, MO (50)
KHFT Hobbs, NM (29)	KLSR-TV Eugene, OR (34)	†KOAB-TV Bend, OR (3)	KPXF Porterville, CA (61)
KHGI-TV Kearney, NE (13)	KLST San Angelo, TX (8)	†KOAC-TV Corvallis, OR (7)	KPXG Salem, OR (22)
†KHIN Red Oak, IA (36)	†KLTJ Galveston, TX (22)	KOAM-TV Pittsburg, KS (7)	KPXJ-DT Minden, LA (21)
KHIZ Barstow, CA (64)	†KLTU-TV Lake Charles, LA (18)	KOAT-TV Albuquerque, NM (7)	KPKX Odessa, TX (30)
KHMT Hardin, MT, (4)	†KLTM-TV Monroe, LA (13)	KOB-TV Albuquerque, NM (4)	KPKL Uvalde, TX (26)
†KHNE-TV Hastings, NE (29)	†KLTS-TV Shreveport, LA (24)	KOBF Farmington, NM (12)	KPXM St. Cloud, MN (41)
KHNL Honolulu, HI (13)	KLTV Tyler, TX (7)	KOBG-TV Silver City, NM (6)	KPXN San Bernardino, CA (30)
KHOG-TV Fayetteville, AR (29)	†KLUJ-TV Harlingen, TX (44)	KOBI Medford, OR (5)	KPXR Kaneohe, HI (66)
KHON-TV Honolulu, HI (2)	KLUZ-TV Albuquerque, NM (41)	KOBR Roswell, NM (8)	KPXR Cedar Rapids, IA (48)
KHOU-TV Houston, TX (11)	†KLVX Las Vegas, NV (10)	KOCB Oklahoma City, OK (34)	KQCA Stockton, CA (58)
KHQ-TV Spokane, WA (6)	KLWY Cheyenne, WY (27)	†KCOE-TV Huntington Beach, CA (50)	KQCD-TV Dickinson, ND (7)
KHQA-TV Hannibal, MO (7)	KMAS-TV Steamboat Springs, CO (24)	KOCO-TV Oklahoma City, OK (5)	KQDS-TV Duluth, MN (21)
KHRR Tucson, AZ (40)	KMAU Wailuku, HI (12)	KOCT Carlsbad, NM (6)	†KQED San Francisco, CA (9)
KHSC-TV Ontario, CA (46)	KMAX-TV Sacramento, CA (31)	†KOCV-TV Odessa, TX (36)	†KQIN Davenport, IA (36)
KHSD-TV Lead, SD (11)	KMBC-TV Kansas City, MO (9)	KODE-TV Joplin, MO (12)	†KQSD-TV Lowry, SD (11)
KHSL-TV Chico, CA (12)	†KMBH Harlingen, TX (60)	†KOED-TV Tulsa, OK (11)	KQTV St. Joseph, MO (2)
KHVO Hilo, HI (13)	KMCC Laughlin, NV (34)	†KOET Eufaula, OK (3)	
KHWB Houston, TX (39)	KMCI Lawrence, KS (38)	KOGG Wailuku, HI (15)	
	KMCT-TV West Monroe, LA (39)	KOIN Portland, OR (6)	KRBK-TV Abilene, TX (9)
KICU-TV San Jose, CA (36)	KMCY Minot, ND (14)	KOKH-TV Oklahoma City, OK (25)	KRCA Riverside, CA (62)
KIDK Idaho Falls, ID (3)	†KMEB-TV Wailuku, HI (10)	KOKI-TV Tulsa, OK (23)	†KRCB Cotati, CA (22)
KIDY San Angelo, TX (6)	KMEG Sioux City, IA (14)	KOLD-TV Tucson, AZ (13)	KRCG Jefferson City, MO (13)
KIEM-TV Eureka, CA (3)	KMEX-TV Los Angeles, CA (34)	KOLN Lincoln, NE (10)	KRCR Redding, CA (7)
KIFI-TV Idaho Falls, ID (8)	KMGH-TV Denver, CO (7)	KOLO-TV Reno, NV (8)	KRDO-TV Colorado Springs, CO (13)
KIII-TV Corpus Christi, TX (3)	KMID Midland, TX (2)	KOLR Springfield, MO (10)	KREG-TV Glenwood Springs, CO (3)
†KIIN-TV Iowa City, IA (12)	KMIR-TV Palm Springs, CA (36)	KOMO-TV Seattle, WA (4)	KREM-TV Spokane, WA (2)
KIKU Honolulu, HI (20)	KMIZ Columbia, MO (17)	KOMU-TV Columbia, MO (8)	KREN-TV Reno, NV (27)
KIMA-TV Yakima, WA (29)	KMLM Odessa, TX (42)	KONG-TV Everett, WA (16)	KREX-TV Grand Junction, CO (5)
KIMO Anchorage, AK (13)	†KMNE-TV Bassett, NE (7)	†KOOD Hays, KS (9)	KREY-TV Montrose, CO (10)
KIMT Mason City, IA (3)	KMOH-TV Kingman, AZ (6)	†KOPB-TV Portland, OR (10)	KREZ-TV Durango, CO (6)
KINC Las Vegas, NV (15)	†KMOS-TV Sedalia, MO (6)	KOPX Oklahoma City, OK (62)	KRGV-TV Weslaco, TX (5)
KING-TV Seattle, WA (5)	KMOT Minot, ND (10)	KORO Corpus Christi, TX (28)	†KRIN Waterloo, IA (32)
KINT-TV El Paso, TX (26)	KMOV St. Louis, MO (4)	KOSA-TV Odessa, TX (7)	KRIS-TV Corpus Christi, TX (6)
KION Monterey, CA (46)	KMPH Visalia, CA (26)	KOTA-TV Rapid City, SD (3)	KRIV Houston, TX (26)
†KIPT Twin Falls, ID (13)	KMPX Decatur, TX (29)	KOTI Klamath Falls, OR (2)	†KRMA-TV Denver, CO (6)
KIRO-TV Seattle, WA (7)	KMSB-TV Tucson, AZ (11)	KOTV Tulsa, OK (6)	†KRMJ Grand Junction, CO (18)
†KISU-TV Pocatello, ID (10)	KMSP-TV Minneapolis-St. Paul, MN (9)	KOVR Stockton, CA (13)	†KRMT Denver, CO (41)
†KITU Beaumont, TX (34)	KMSS-TV Shreveport, LA (33)	KOVT Silver City, NM (10)	†KRNE-TV Merriman, NE (12)
KITV Honolulu, HI (4)	KMTF Helena, MT (10)	†KOZJ Joplin, MO (26)	KRNV Reno, NV (4)
KIVI Nampa, ID (6)	†KMTP-TV San Francisco, CA (32)	†KOZK Springfield, MO (21)	KRON-TV San Francisco, CA (4)
KIVV-TV Lead, SD (5)	KMTR Eugene, OR (16)	KPAX-TV Missoula, MT (8)	KRPV Roswell, NM (27)
†KIXE-TV Redding, CA (9)	KMTV Omaha, NE (3)	KPAZ-TV Phoenix, AZ (21)	KRQE Albuquerque, NM (13)
	KMTX-TV Roseburg, OR (46)	†KPBS San Diego, CA (15)	KRRT Kerrville, TX (35)
KJCT-TV Grand Junction, CO (8)	KMTZ Coos Bay, OR (23)	KPDX Vancouver, WA (49)	†KRSC-TV Claremore, OK (35)
KJLA Ventura, CA (57)	KMVT Twin Falls, ID (11)	KPCB Snyder, TX (17)	KRTV Great Falls, MT (3)
KJNP-TV North Pole, AK (4)	KMVU Medford, OR (26)	KPEJ Odessa, TX (24)	KRWF Redwood Falls, MN (43)
†KJRE Ellendale, ND (19)		KPHO-TV Phoenix, AZ (5)	†KRWG-TV Las Cruces, NM (22)
KJRH Tulsa, OK (2)	KNAT Albuquerque, NM (23)	KPHZ Holbrook, AZ (11)	KRXI-TV Reno, NV (11)
KJRR Jamestown, ND (7)	KNAZ-TV Flagstaff, AZ (2)	KPIC Roseburg, OR (4)	
KJTL Wichita Falls, TX (18)	KNBC Los Angeles, CA (4)	KPIF Pocatello, ID (15)	KSAN-TV San Angelo, TX (3)
KJTV-TV Lubbock, TX (34)	KNBN Rapid City, SD (21)	KPIX-TV San Francisco, CA (5)	KSAS-TV Wichita, KS (24)
KJUD Juneau, AK (8)	†KNCT Belton, TX (46)	KPLC Lake Charles, LA (7)	KSAT-TV San Antonio, TX (12)
KJWY Jackson, WY (2)	KNDO Yakima, WA (23)	KPLO-DT Reliance, SD (14)	KSAX Alexandria, MN (42)
KJZZ-TV Salt Lake City, UT (14)	KNDU Richland, WA (25)	KPLO-TV Reliance, SD (6)	KSZA-TV Phoenix, AZ (10)
	KNDX Bismarck, ND (26)	KPLR-TV St. Louis, MO (11)	KSBI Oklahoma City, OK (52)
KKCO Grand Junction, CO (11)	KNIN-TV Caldwell, ID (9)	KPMR Santa Barbara, CA (38)	KSBN-TV Springdale, AR (57)
KKPX San Jose, CA (65)	KNLC St. Louis, MO (24)	†KPNE-TV North Platte, NE (9)	KSBB Salinas, CA (8)
KKTV Colorado Springs, CO (11)	KNLJ Jefferson City, MO (25)	KPNZ Ogden, UT (24)	KSCC Hutchinson, KS (36)
	†KNME-TV Albuquerque, NM (5)	KPNX Phoenix-Mesa, AZ (12)	*†KSCE El Paso, TX (38)
KLAS-TV Las Vegas, NV (8)	KNMT Portland, OR (24)	KPOB-TV Poplar Bluff, MO (15)	KSCI Long Beach, CA (18)
KLAX-TV Alexandria, LA (31)	KNOE-TV Monroe, LA (8)	KPPX Tolleson, AZ (51)	KSDK St. Louis, MO (5)
KLBK-TV Lubbock, TX (13)	KNOP-TV North Platte, NE (2)	KPRC-TV Houston, TX (2)	KSEE Fresno, CA (24)
KLBY Cobly, KS (4)	†KNPB Reno, NV (5)	KPRY-TV Pierre, SD (4)	KSFY-TV Sioux Falls, SD (13)
†KLCS Los Angeles, CA (58)	KNRR Pembina, ND (12)	†KPSD-TV Eagle Butte, SD (13)	KSGW-TV Sheridan, WY (12)
KLDD-TV Laredo, TX (27)	KNSD San Diego, CA (39)	KPST-TV Vallejo, CA (66)	KSHB-TV Kansas City, MO (41)
KLDT Lake Dallas, TX (55)	KNSO Merced, CA (51)	KPTB Lubbock, TX (16)	KSHV Shreveport, LA (45)
KLEI Kailua-Kona, HI (6)	KNTV San Jose, CA (11)	KPTF Farwell, TX (18)	†KSIN Sioux City, IA (27)
KLEW-TV Lewiston, ID (3)	KNVA Austin, TX (54)	KPTH Sioux City, IA (44)	KSKN Spokane, WA (22)
KLFY-TV Lafayette, LA (10)	KNVN Chico, CA (24)	KPTM Omaha, NE (42)	KSL-TV Salt Lake City, UT (5)
KLGT Minneapolis-St. Paul, MN (23)	KNVO McAllen, TX (48)	†KPTS Wichita, KS (8)	KSLA-TV Shreveport, LA (12)
KLJB-TV Davenport, IA (18)	KNWA-TV Rogers, AR (51)	KPTV Portland, OR (12)	KSMO-TV Kansas City, MO (62)
KLKN Lincoln, NE (8)	KNWA-TV Rogers, AR (51)	KPTW Casper, WY (6)	†KSMN Worthington, MN (20)
†KLNE-TV Lexington, NE (3)	KNWS-TV Katy, TX (51)	KPVI Pocatello, ID (6)	†KSMQ-TV Austin, MN (15)
†KLPA-TV Alexandria, LA (25)	†KNXT Visalia, CA (49)	KPXB Conroe, TX (49)	KSMS-TV Salinas-Monterey, CA (67)
†KLPB-TV Lafayette, LA (24)	KNXV-TV Phoenix, AZ (15)	KPXC Denver, CO (59)	KSNB-TV Superior, NE (4)
†KLRN San Antonio, TX (9)		KPXD Arlington, TX (68)	KSNC Great Bend, KS (2)
KLRT Little Rock, AR (16)			

US Call Letters

KSNF Joplin, MO (16)	KTTM Huron, SD (12)	KVDA San Antonio, TX (60)	KXMC-TV Minot, ND (13)
KSSG Garden City, KS (11)	KTTU-TV Tucson, AZ (18)	KVEA Corona, CA (52)	KXMD-TV Williston, ND (11)
KSNK McCook, NE (8)	KTTV Los Angeles, CA (11)	KVEO Brownsville, TX (23)	KXND Minot, ND (24)
KSNT Topeka, KS (27)	KTTW Sioux Falls, SD (17)	KVEV Kennewick, WA (42)	†KXNE-TV Norfolk, NE (19)
KSNW Wichita, KS (3)	KTUL Tulsa, OK (8)	KVHP Lake Charles, LA (29)	KXRM-TV Colorado Springs, CO (21)
KSPR Springfield, MO (33)	KTUU-TV Anchorage, AK (2)	KVIA-TV El Paso, TX (7)	KXTF Twin Falls, ID (35)
†KSPS-TV Spokane, WA (7)	*KTUW Scottsbluff, NE (16)	†KVIK Sacramento, CA (6)	KXTV Sacramento, CA (10)
KSPX Sacramento, CA (29)	KTUZ-TV Shawnee, OK (30)	KVIH-TV Clovis, NM (12)	KXTX-TV Dallas, TX (39)
†KSRE Minot, ND (6)	KTV Anchorage, AK (11)	KVII-TV Amarillo, TX (7)	KXVA Abilene, TX (15)
KSTC-TV Minneapolis, MN (45)	KTVB Boise, ID (7)	KVIQ Eureka, CA (6)	KXVO Omaha, NE (15)
KSTF Scottsbluff, NE (10)	KTVC Roseburg, OR (36)	KVLY-TV Fargo, ND (11)	KXXV Waco, TX (25)
KSTP-TV Minneapolis-St. Paul, MN (5)	KTVD Denver, CO (20)	KVMD-DT Twentynine Palms, CA (23)	
KSTR-TV Irving-Dallas, TX (49)	KTVE El Dorado, AR-Monroe, LA (10)	KVOA Tucson, AZ (4)	KYES Anchorage, AK (5)
KSTS San Jose, CA (48)	KTVF Fairbanks, AK (11)	KVOS-TV Bellingham, WA (12)	†KYIN Mason City, IA (24)
KSTU Salt Lake City, UT (13)	KTVG Grand Island, NE (17)	†KVPT Fresno, CA (18)	KYLE Bryan, TX (28)
KSTW Tacoma, WA (11)	KTVH Helena, MT (12)	KVRR Fargo, ND (15)	KYMA Yuma, AZ (11)
KSVI Billings, MT (6)	KTVI St. Louis, MO (2)	KVTH Hot Springs, AR (26)	†KYNE-TV Omaha, NE (26)
KSWB-TV San Diego, CA (69)	KTVJ Boulder, CO (14)	KVTJ Jonesboro, AR (48)	KYOU-TV Ottumwa, IA (15)
†KSWK Lakin, KS (3)	KTVK Phoenix, AZ (3)	KVTN Pine Bluff, AR (25)	KYPX Camden, AR (49)
KSWO-TV Lawton, OK (7)	KTVL Medford, OR (10)	KVTV Laredo, TX (13)	KYTV Springfield, MO (3)
KSWT Yuma, AZ (13)	KTVM Butte, MT (6)	KVUE-TV Austin, TX (24)	KYTX Nacogdoches, TX (19)
KSWY Sheridan, WY (7)	KTVN Reno, NV (2)	KVVU-TV Henderson, NV (5)	†KYUK-TV Bethel, AK (4)
†KSYS Medford, OR (8)	KTVO Kirksville, MO-Ottumwa, IA (3)	KVWB Las Vegas, NV (21)	KYUS-TV Miles City, MT (3)
	KTVQ Billings, MT (2)	KVYE El Centro, CA (7)	†KYVE-TV Yakima, WA (47)
KTAB-TV Abilene, TX (32)	†KTVR La Grande, OR (13)		KYW-TV Philadelphia, PA (3)
KTAJ St. Joseph, MO (16)	KTVT Fort Worth, TX (11)	KWAB-TV Big Spring, TX (4)	
KTAL-TV Shreveport, LA-Texarkana, TX (6)	KTVU Oakland, CA (2)	KWBA Sierra Vista, AZ (58)	KZJL Houston, TX (61)
KTAQ Greenville, TX (47)	KTVW-TV Phoenix, AZ (33)	KWBF Little Rock, AR (42)	†KZSD-TV Martin, SD (8)
KTAS San Luis Obispo, CA (33)	KTVX Salt Lake City, UT (4)	KWBM Harrison, AR (31)	KZTV Corpus Christi, TX (10)
KTBC Austin, TX (7)	KTVZ Bend, OR (21)	†KWBN Honolulu, HI (44)	
KTBN-TV Santa Ana, CA (40)	KTWB-TV Seattle, WA (22)	KWBP Salem, OR (32)	
KTBO-TV Oklahoma City, OK (14)	KTWO-TV Casper, WY (2)	KWBQ Santa Fe, NM (19)	
KTBS-TV Shreveport, LA (3)	†KTWU Topeka, KS (11)	KWBT Muskogee, OK (19)	
KTBU Conroe, TX (55)	KTXA Fort Worth, TX (21)	†KWBU-TV Waco, TX (34)	
KTBW-TV Tacoma, WA (20)	KTXH Houston, TX (20)	KWCH-TV Hutchinson, KS (12)	
KTBY Anchorage, AK (4)	KTXL Sacramento, CA (40)	†KWCM-TV Appleton, MN (10)	
†KTCA-TV St. Paul, MN (2)	KTXS-TV Sweetwater, TX (12)	KWCV Wichita, KS (33)	
†KTCH-TV St. Paul, MN (17)	†KTXT-TV Lubbock, TX (5)	†KWDK Tacoma, WA (56)	
KTDO Las Cruces, NM (48)		KWES-TV Odessa-Monahans, TX (9)	
†KTEH San Jose, CA (54)	†KUAC-TV Fairbanks, AK (9)	†KWET Cheyenne, OK (12)	
†KTEJ Jonesboro, AR (19)	KUAM-TV Agana, GU (8)	KWEX-TV San Antonio, TX (41)	
KTEL-TV Carlsbad, NM (25)	†KUAS-TV Tucson, AZ (27)	KWFT-TV Eureka Springs, AR (34)	
KTEN Ada, OK (10)	†KUAT-TV Tucson, AZ (6)	KWGN-TV Denver, CO (2)	
KTFE-TV Porterville, CA (61)	KUBD Ketchikan, AK (4)	KWHB Tulsa, OK (47)	
KTFK-TV Stockton, CA (64)	†KUED Salt Lake City, UT (7)	KWHC Castle Rock, CO (53)	
KTFL Flagstaff, AZ (4)	†KUEN Ogden, UT (9)	KWHE Honolulu, HI (14)	
KTFN El Paso, TX (65)	†KUES-DT Richfield, UT (19)	KWHH Hilo, HI (14)	
KTFO Tulsa, OK (41)	*†KUEW St. George, UT (18)	KWHM Wailuku, HI (21)	
KTFQ-TV Albuquerque, NM (14)	*†KUFM-TV Missoula, MT (11)	KWHY-TV Los Angeles, CA (22)	
KTGF Great Falls, MT (16)	†KUHT Houston, TX (8)	KWKB Iowa City, IA (20)	
KTGM Tamuning, GU (14)	†KUHD-TV Moscow, ID (2)	KWKT Waco, TX (44)	
KTHV Little Rock, AR (11)	KULR-TV Billings, MT (8)	KWNB-TV Hayes Center, NE (6)	
†KTIN Fort Dodge, IA (21)	KUMV-TV Williston, ND (8)	KWNV Winnemucca, NV (7)	
KTIV Sioux City, IA (4)	KUNO-TV Fort Bragg, CA (8)	KWOG Bellevue, WA (51)	
KTKA-TV Topeka, KS (49)	†KUON-TV Lincoln, NE (12)	KWPX Bellevue, WA (33)	
KTLA Los Angeles, CA (5)	KUPB Midland, TX (18)	KWQC-TV Davenport, IA (6)	
KTLN-TV Durango, CO (33)	KUPK-TV Garden City, KS (13)	KWSD Sioux Falls, SD (36)	
KTLM Rio Grande City, TX (40)	KUPN Sterling, CO (3)	†KWSE Williston, ND (4)	
KTLN-TV Novato, CA (68)	KUPT Wolforth, TX (22)	†KWSU-TV Pullman, WA (10)	
KTMD Galveston, TX (47)	KUPX Provo, UT (16)	KWTV Oklahoma City, OK (9)	
KTMF Missoula, MT (23)	KUSA-TV Denver, CO (9)	KWTX-TV Waco, TX (10)	
KTMW Salt Lake City, UT (20)	†KUSD-TV Vermillion, SD (2)	KWWL Waterloo, IA (7)	
KTNC-TV Concord, CA (42)	KUSG St. George, UT (12)	KWYB Butte, MT (18)	
†KTNE-TV Alliance, NE (13)	KUSI-TV San Diego, CA (51)	†*KWYP-TV Laramie, WY (8)	
KTNL Sitka, AK (13)	†KUSM Bozeman, MT (9)		
KTNV Las Vegas, NV (13)	KUTF Logan, UT (12)	KXAM-TV Llano, TX (14)	
†KTNW Richland, WA (31)	KUTP Phoenix, AZ (45)	KXAN-TV Austin, TX (36)	
†KTOO-TV Juneau, AK (3)	KUTV Salt Lake City, UT (2)	KXAS-TV Fort Worth, TX (5)	
KTPX Okmulgee, OK (44)	KUVI-TV Bakersfield, CA (45)	KXGN-TV Glendive, MT (5)	
KTRE Lufkin, TX (9)	KUVN-TV Garland, TX (23)	KXII Sherman, TX (12)	
KTRG Del Rio, TX (10)	KUVS-TV Modesto, CA (19)	KXJB-TV Valley City, ND (4)	
KTRK-TV Houston, TX (13)	KUWB Ogden, UT (30)	KXLA Rancho Palos Verdes, CA (44)	
KTRV Nampa, ID (12)		KXLF-TV Butte, MT (4)	
†KTSC Pueblo, CO (8)	KVAL-TV Eugene, OR (13)	KXLN-TV Rosenberg, TX (45)	
†KTSB-TV Pierre, SD (10)	KVAW Eagle Pass, TX (16)	KXLT-TV Rochester, MN (47)	
KTSF San Francisco, CA (26)	KVBC Las Vegas, NV (3)	KXLY-TV Spokane, WA (4)	
KTSM-TV El Paso, TX (9)	†KVCR-TV San Bernardino, CA (24)	KXMA-TV Dickinson, ND (2)	
KTTA Rochester, MN (10)	KVCT Victoria, TX (19)	KXMB-TV Bismarck, ND (12)	

W

WAAY-TV Huntsville, AL (31)	WBAL-TV Baltimore, MD (11)
WABC-TV New York, NY (7)	WBBY-TV Green Bay, WI (2)
WABG-TV Greenwood, MS (6)	WBBH-TV Fort Myers, FL (20)
WABI-TV Bangor, ME (5)	
WABM Birmingham, AL (68)	
†WABW-TV Pelham, GA (14)	
WACH Columbia, SC (57)	
†WACS-TV Dawson, GA (25)	
WACX Leesburg, FL (55)	
WACY Appleton, WI (32)	
WADL Mount Clemens, MI (38)	
WAFB Baton Rouge, LA (9)	
WAFJ Huntsville-Decatur, AL (48)	
WAGA Atlanta, GA (5)	
WAGM-TV Presque Isle, ME (8)	
WAGT Augusta, GA (26)	
WAGV Harlan, KY (44)	
†WAIQ Montgomery, AL (26)	
WAKA Selma, AL (8)	
WAKC-TV Akron, OH (23)	
WALA-TV Mobile, AL (10)	
WALB Albany, GA (10)	
WAMI-TV Hollywood, FL (69)	
WAND Decatur, IL (17)	
WANE-TV Fort Wayne, IN (15)	
WAOE Peoria, IL (59)	
WAOV-TV Wausau, WI (9)	
WAPA-TV San Juan, PR (4)	
WAPT Jackson, MS (16)	
WAQP Saginaw, MI (49)	
WASV-TV Asheville, NC (62)	
†WATC Atlanta, GA (57)	
WATE-TV Knoxville, TN (6)	
WATL Atlanta, GA (36)	
WATM-TV Altoona, PA (23)	
WAVE Louisville, KY (3)	
WAVY-TV Portsmouth, VA (10)	
WAWD Fort Walton Beach, FL (58)	
WAWS-TV Jacksonville, FL (30)	
WAXN-TV Kannapolis, NC (64)	
WAZE-TV Madisonville, KY-Evansville, IN (19)	
WBAL-TV Baltimore, MD (11)	
WBBY-TV Green Bay, WI (2)	
WBBH-TV Fort Myers, FL (20)	

WBBJ-TV Jackson, TN (7)	WCPO-TV Cincinnati, OH (9)	†WETK Burlington, VT (33)	WGME-TV Portland, ME (13)
WBBM-TV Chicago, IL (2)	WCPX Chicago, IL (38)	WETM-TV Elmira, NY (18)	WGN-TV Chicago, IL (9)
†WBCC Cocoa, FL (68)	WCSC-TV Charleston, SC (5)	WETP-TV Sneedville, TN (2)	WGNM Macon, GA (64)
WBDC-TV Washington, DC (50)	WCSH Portland, ME (6)	WEVV Evansville, IN (44)	WGNQ New Orleans, LA (26)
WBDT Springfield, OH (26)	†WCTE Cookeville, TN (22)	WEUX Chippewa Falls, WI (48)	WGNT Portsmouth, VA (27)
WBFF Baltimore, MD (45)	WCTI New Bern, NC (12)	WEWB Albany-Schenectady, NY (45)	†WGPT Oakland, MD (36)
WBFS-TV Miami, FL (33)	WCTV Thomasville, GA (6)	WEWS-TV Cleveland, OH (5)	WGPX Burlington, NC (16)
†WBGU-TV Bowling Green, OH (27)	WCTV-DT Thomasville, GA (46)	WEYI-DT Saginaw, MI (30)	WGRB Campbellsville, KY (34)
WBHQ Sumter, SC (63)	WCTX New Haven, CT (59)	WEYI-TV Saginaw, MI (25)	WGRZ-TV Buffalo, NY (2)
WBIF Marianna, FL (51)	WCVB-TV Boston, MA (5)	*WFBD Destin, FL (48)	WGSA Baxley, GA (34)
WBIJ Crandon, WI (4)	*†WCVF-TV Richmond, VA (23)	WFAA-TV Dallas, TX (8)	†WGTE-TV Toledo, OH (30)
†WBIQ Birmingham, AL (10)	WCVI-TV Christiansted, VI (27)	WFDC-TV Arlington, VA (14)	WGTO Sault Ste. Marie, MI (8)
WBIR-TV Knoxville, TN (10)	†WCVN Covington, KY (54)	WFFF-TV Burlington, VT (44)	WGTU Traverse City, MI (29)
WBKB-TV Alpena, MI (11)	†WCVW Richmond, VA (57)	WFFT-TV Fort Wayne, IN (55)	†WGTV Athens, GA (8)
WBKI-TV Campbellsville, KY (34)	WCWB-TV Pittsburgh, PA (22)	WFGC Palm Beach, FL (61)	WGTW Burlington, NJ (48)
WBKO Bowling Green, KY (13)	WCYB-TV Bristol, VA (5)	WFGX Fort Walton Beach, FL (35)	†WGVK Kalamazoo, MI (52)
WBKP Calumet, MI (5)	WCYI-TV Christiansted, VI (27)	WFIE-TV Evansville, IN (14)	†WGVU-TV Grand Rapids, MI (35)
WBMM Tuskegee, AL (22)	WDAF-TV Kansas City, MO (4)	†WFIQ Florence, AL (36)	WGXA Macon, GA (24)
WBNA Louisville, KY (21)	WDAM-TV Laurel, MS (7)	WFLA-TV Tampa, FL (8)	†WHA-TV Madison, WI (21)
WBNG-TV Binghamton, NY (12)	WDAY-TV Fargo, ND (6)	WFLD Chicago, IL (32)	WHAG-TV Hagerstown, MD (25)
WBNS-TV Columbus, OH (10)	WDAZ-TV Devils Lake, ND (8)	WFLI-TV Cleveland, TN (53)	WHAS-TV Louisville, KY (11)
WBNX-TV Akron, OH (55)	WDBB Bessemer, AL (17)	WFLX West Palm Beach, FL (29)	WHBF-TV Rock Island, IL (4)
WBOC-TV Salisbury, MD (16)	WDBD Jackson, MS (40)	*†WFME-TV West Milford, NJ (66)	WHBQ-TV Memphis, TN (13)
WBOY-TV Clarksburg, WV (12)	WDBJ Roanoke, VA (7)	WFMJ-TV Youngstown, OH (21)	WHBR Pensacola, FL (33)
WBPG Gulf Shores, AL (55)	WDBA Washington, DC (20)	WFMV-TV Greensboro, NC (2)	WHCP Portsmouth, OH (30)
WBPH-TV Bethlehem, PA (60)	†WDCC-TV Cochran, GA (29)	WFMZ-TV Allentown, PA (69)	WHDF Florence, AL (15)
WBPX Boston, MA (68)	†WDCC-TV University Center, MI (19)	WFOR-TV Miami, FL (4)	WHDH-TV Boston, MA (7)
†WBRA-TV Roanoke, VA (15)	†WDCQ-TV Bad Axe, MI (35)	†WFPT Frederick, MD (62)	WHEC-TV Rochester, NY (10)
WBRC Birmingham, AL (6)	WDEF-TV Chattanooga, TN (12)	WFPX Fayetteville, NC (62)	WHFT Miami, FL (45)
WBRE-TV Wilkes-Barre, PA (28)	WDFX-TV Ozark, AL (34)	WFQX-TV Cadillac, MI (33)	WHIO-TV Dayton, OH (7)
WBRZ-TV Baton Rouge, LA (2)	WDHN Dothan, AL (18)	WFRV-TV Green Bay, WI (5)	†WHIQ Huntsville, AL (25)
WBSC Anderson, SC (40)	WDHS Iron Mountain, MI (8)	WFSB Hartford, CT (3)	WHIZ-TV Zanesville, OH (18)
WBTV Charlotte, NC (3)	WDIO-TV Duluth, MN (10)	†WFSG Panama City, FL (56)	WHKY-TV Hickory, NC (14)
WBTV Florence, SC (13)	†WDIQ Dozier, AL (2)	†WFSU-TV Tallahassee, FL (11)	†WHLA-TV La Crosse, WI (31)
WBUI Decatur, IL (23)	WDIV Detroit, MI (4)	WFTC Minneapolis-St. Paul, MN (29)	WHLT Hattiesburg, MS (22)
WBUP Ishpeming, MI (10)	WDJT-TV Milwaukee, WI (58)	WFTD Salem, IN (58)	WHMB-TV Indianapolis, IN (40)
WBUIW Janesville, WI (57)	WDKA Paducah, KY (49)	WFTS-TV Tampa, FL (28)	†WHMC Conway, SC (23)
WBUY-TV Holly Springs, MS (40)	WDKY-TV Danville, KY (56)	WFTT-TV Tampa, FL (50)	WHME-TV South Bend, IN (46)
WBXX-TV Crossville, TN (20)	WDLI-TV Canton, OH (17)	WFTV Orlando, FL (9)	WHNO New Orleans, LA (20)
WBZ-TV Boston, MA (4)	WDLP-TV Key West, FL (22)	WFTX Cape Coral, FL (36)	WHNS Asheville, NC (21)
WBZL Miami, FL (39)	†WDPB Seaford, DE (64)	WFTY-TV Smithtown, NY (68)	WHNT-TV Huntsville, AL (19)
WCAU Philadelphia, PA (10)	WDPX Vineyard Haven, MA (58)	†WFUM Flint, MI (28)	WHO-TV Des Moines, IA (13)
WCAX-TV Burlington, VT (3)	WDRB Louisville, KY (41)	WFUP Vanderbilt, MI (45)	WHOI Peoria, IL (19)
†WCBB Augusta, ME (10)	WDRS-TV Danville, VA (24)	WFUT-TV New York, NY-Newark, NJ (68)	WHP-TV Harrisburg, PA (21)
WCBD-TV Charleston, SC (2)	†WDSE-TV Duluth, MN (8)	†WFWA Fort Wayne, IN (39)	WHPX New London, CT (26)
WCBI-TV Columbus, MS (4)	WDSI-TV Chattanooga, TN (61)	WFXB Myrtle Beach, SC (43)	*†WHRM-TV Wausau, WI (20)
WCBS-TV New York, NY (2)	WDSU New Orleans, LA (6)	WFXG Augusta, GA (54)	†WHRO-TV Hampton, VA (15)
WCCB Charlotte, NC (18)	†WDTI Indianapolis, IN (69)	WFXI Morehead City, NC (8)	WHSB-TV Monroe, GA (63)
WCCO-TV Minneapolis, MN (4)	WDTN Dayton, OH (2)	WFXL Albany, GA (31)	WHSV-TV Harrisonburg, VA (3)
WCCU Urbana, IL (27)	WDTV Weston, WV (5)	WFXP Erie, PA (66)	†WHTJ Charlottesville, VA (41)
WCCV-TV Arecibo, PR (54)	WDWB Detroit, MI (20)	WFXR-TV Roanoke, VA (27)	WHTM-TV Harrisburg, PA (27)
WCDC Adams, MA (19)	WDWL Bayamon, PR (36)	WFXS Wittenberg, WI (55)	WHTN Murfreesboro, TN (39)
†WCES-TV Wrens, GA (20)	†WEAO Akron, OH (49)	WFXT Boston, MA (25)	WHTV Jackson, MI (18)
†WCET Cincinnati, OH (48)	WEAR-TV Pensacola, FL (3)	*WFXU Live Oak, FL (57)	†WHUT-TV Washington, DC (32)
†WCEU New Smyrna Beach, FL (15)	WEAU-TV Eau Claire, WI (13)	WFXV Utica, NY (33)	*†WHWC-TV Menomonie, WI (28)
†WCFF-TV Plattsburgh, NY (57)	†WEBA-TV Allendale, SC (14)	WFXW Terre Haute, IN (38)	†WHYY-TV Wilmington, DE (12)
WCFN Springfield, IL (49)	WECN Naranjito, PR (64)	†WFIY Indianapolis, IN (20)	WIAT Birmingham, AL (42)
WCFT-TV Tuscaloosa, AL (33)	WECT Wilmington, NC (6)	WGAL Lancaster, PA (8)	WIBW-TV Topeka, KS (13)
WCGV-TV Milwaukee, WI (24)	†WEDH Hartford, CT (24)	WGBA Green Bay, WI (26)	WICD Champaign, IL (15)
WCHS-TV Charleston, WV (8)	†WEDN Norwich, CT (53)	WGBC Meridian, MS (30)	WICS Springfield, IL (20)
WCIA Champaign, IL (3)	†WEDU Tampa, FL (3)	†WGBH-TV Boston, MA (2)	WICU-TV Erie, PA (12)
†WCIQ Mt. Cheaha State Park, AL (7)	†WEDW Bridgeport, CT (49)	WGBO-TV Joliet, IL (66)	WICZ-TV Binghamton, NY (40)
WCIU-TV Chicago, IL (26)	†WEDY New Haven, CT (65)	†WGBX-TV Boston, MA (44)	WIFR Freeport, IL (23)
WCIV Charleston, SC (4)	WEEK-TV Peoria, IL (25)	†WGBY-TV Springfield, MA (57)	†WIQI Demopolis, AL (41)
WCJB Gainesville, FL (20)	WEHT Evansville, IN (25)	WGCB-TV Red Lion, PA (49)	WILF Williamsport, PA (53)
WCLF Clearwater, FL (22)	†WEIQ Mobile, AL (42)	WGCL Atlanta, GA (46)	†WILL-TV Champaign-Urbana, IL (12)
WCLJ-TV Bloomington, IN (42)	†WEIU-TV Charleston, IL (51)	†WGCU-TV Fort Myers, FL (30)	WILX-TV Lansing, MI (10)
†WCLP-TV Chatsworth, GA (18)	†WEKW-TV Keene, NH (52)	WGEN-TV Quincy, IL (10)	WINK-TV Fort Myers, FL (11)
WCMH-TV Columbus, OH (4)	WELF-TV Dalton, GA (23)	WGEN-TV Key West, FL (8)	WINM Angola, IN (63)
†WCMU-TV Mount Pleasant, MI (14)	†WELU Aguadilla, PR (32)	WGFL High Springs, FL (53)	†WIPB Muncie, IN (49)
†WCMV Cadillac, MI (27)	WEMT Greeneville, TN (39)	WGGB-TV Springfield, MA (40)	†WIPM-TV Mayaguez, PR (3)
†WCMW Manistee, MI (21)	†WENH Durham, NH (11)	WGGN-TV Sandusky, OH (52)	†WIPR-TV San Juan, PR (6)
WCNC-TV Charlotte, NC (36)	WENY-TV Elmira, NY (36)	WGGT-TV Greenville, SC (16)	WIPX Bloomington, IN (63)
†WCNY-TV Syracuse, NY (24)	WEPX Greenville, NC (38)	WGHP High Point, NC (8)	WIRS Yauco, PR (42)
WCOV-TV Montgomery, AL (20)	WESH Daytona Beach, FL (2)	†WGIQ Louisville, AL (43)	WIRT Hibbing, MN (13)
†WCPB Salisbury, MD (28)	†WETA-TV Washington, DC (26)	WGMB Baton Rouge, LA (44)	WIS Columbia, SC (10)

US Call Letters

WISC-TV Madison, WI (3)	WKRN-TV Nashville, TN (2)	†WMEM-TV Presque Isle, ME (10)	WOGX Ocala, FL (51)
WISE-TV Fort Wayne, IN (33)	†WKSQ-TV Somerset, KY (29)	WMFD-TV Mansfield, OH (68)	WOIO Shaker Heights, OH (19)
WISH-TV Indianapolis, IN (8)	WKTU Utica, NY (2)	†WMFE-TV Orlando, FL (24)	WOI-TV Ames, IA (5)
WISN-TV Milwaukee, WI (12)	WKYC-TV Cleveland, OH (3)	WMFP Lawrence, MA (62)	WOKR Rochester, NY (13)
†WITF-TV Harrisburg, PA (33)	WKYT-TV Lexington, KY (27)	WMGM-TV Wildwood, NJ (40)	WOLE-TV Aguadilla, PR (12)
WITI Milwaukee, WI (6)	†WKYU-TV Bowling Green, KY (24)	WMGT-TV Macon, GA (41)	WOLF-TV Hazleton, PA (56)
WITN-TV Washington, NC (7)	†WKZT-TV Elizabethtown, KY (23)	†WMHT Schenectady, NY (17)	WOLO-TV Columbia, SC (25)
†WITV Charleston, SC (7)	†WLAE-TV New Orleans, LA (32)	WMMP Charleston, SC (36)	WOOD-TV Grand Rapids, MI (8)
WIVB-TV Buffalo, NY (4)	WLAJ Lansing, MI (53)	WMOR-TV Lakeland, FL (32)	WOPX Melbourne, FL (56)
WIVT Binghamton, NY (34)	WLAX La Crosse, WI (25)	†WMPB Baltimore, MD (67)	WORA-TV Mayaguez, PR (5)
WIWB Suring, WI (14)	WLBT Jackson, MS (3)	†WMPN-TV Jackson, MS (29)	WOST Mayaguez, PR (16)
WJAC-TV Johnstown, PA (6)	WLBZ Bangor, ME (2)	†WMPV-TV Annapolis, MD (22)	†WOSU-TV Columbus, OH (34)
WJAL Hagerstown, MD (68)	†WLCB-TV Leesburg, FL (45)	WMPV-TV Mobile, AL (21)	WOTF-TV Melbourne, FL (43)
WJAR Providence, RI (10)	†WLED-TV Littleton, NH (49)	WMPX-TV Waterville, ME (23)	WOTV Battle Creek, MI (41)
WJBF Augusta, GA (6)	*†WLEF-TV Park Falls, WI (36)	WMSN-TV Madison, WI (47)	†WOUB-TV Athens, OH (20)
WJBK Detroit, MI (2)	WLEX-TV Lexington, KY (18)	†WMSY-TV Marion, VA (52)	†WOUC-TV Cambridge, OH (44)
WJCL Savannah, GA (22)	WLFB Bluefield, WV (40)	†WMTJ Fajardo, PR (40)	WOWK-TV Huntington, WV (13)
†WJCT Jacksonville, FL (7)	WLFV Grundy, VA (68)	WMTV Madison, WI (15)	WOWT-TV Omaha, NE (6)
†WJEB-TV Jacksonville, FL (59)	WLFJ-TV Lafayette, IN (18)	WMTW-TV Poland Spring, ME (8)	WPAN Fort Walton Beach, FL (53)
WJET-TV Erie, PA (24)	WLFM Raleigh, NC (22)	WMUR-TV Manchester, NH (9)	†WPBA Atlanta, GA (30)
WJFB Lebanon, TN (66)	WLGA Opelika, AL (66)	†WMOV Milwaukee, WI (10)	WPBN-TV Traverse City, MI (7)
WJFW-TV Rhinelander, WI (12)	WLIJ Caguas, PR (11)	†WMOV Milwaukee, WI (10)	WPBF Tequesta, FL (25)
WJHG-TV Panama City, FL (7)	WLIO Lima, OH (35)	WNAB Nashville, TN (58)	†WPBO-TV Portsmouth, OH (42)
WJHL-TV Johnson City, TN (11)	†WLIW Garden City, NY (21)	WNAC-TV Providence, RI (64)	†WPBS-TV Watertown, NY (16)
WJJA Racine, WI (49)	WLIJ-TV Beattyville, KY (65)	WNBC New York, NY (4)	†WPBT Miami, FL (2)
WJKT Jackson, TN (16)	†WLJT Lexington, TN (11)	WNCB Montgomery, AL (32)	†WPBY-TV Huntington, WV (33)
WJLA-TV Washington, DC (7)	WLKY-TV Louisville, KY (32)	WNCN Goldsboro, NC (17)	WPCB-TV Greensburg, PA (40)
WJMN-TV Escanaba, MI (3)	WLLA Kalamazoo, MI (64)	WNCT-TV Greenville, NC (9)	WPCT Panama City Beach, FL (46)
†WJPM-TV Florence, SC (33)	WLMB Toledo, OH (40)	WNDU-TV South Bend, IN (16)	WPDE-TV Florence, SC (15)
WJPR Lynchburg, VA (21)	WLMT Memphis, TN (30)	WNDY-TV Marion, IN (23)	WPEC West Palm Beach, FL (12)
WJPX San Juan, PR (24)	WLNE-TV Providence, RI-New Bedford, MA (6)	†WNED-TV Buffalo, NY (17)	WPGA Perry, GA (58)
WJRT-TV Flint, MI (12)	WLNS-TV Lansing, MI (6)	WNEG-TV Toccoa, GA (32)	WPGD-TV Hendersonville, TN (50)
†WJSP-TV Columbus, GA (28)	WLNK Riverhead, NY (55)	†WNEH Greenwood, SC (38)	WPGH-TV Pittsburgh, PA (53)
WJSU-TV Anniston, AL (40)	WLOS Asheville, NC (13)	WNEM-TV Bay City, MI (5)	WPGX Panama City, FL (28)
WJTC Pensacola, FL (44)	WLOS-DT Asheville, NC (56)	†WNEO Alliance, OH (45)	WPHL-TV Philadelphia, PA (17)
WJTV Jackson, MS (12)	WLOW-TV Tupelo, MS (27)	WNEP-TV Scranton, PA (16)	WPIX New York, NY (11)
WJW Cleveland, OH (8)	WLOX Biloxi, MS (13)	†WNET New York, NY-Newark, NJ (13)	WPIJ-DT Georgetown, SC (38)
WJWB Jacksonville, FL (17)	†WLPB-TV Baton Rouge, LA (27)	WNEU Merrimack, NH (60)	WPLG Miami, FL (10)
†WJWJ-TV Beaufort, SC (16)	WLPX-TV Charleston, WV (29)	WNGM-TV Athens, GA (34)	WPMC Jellico, TN (54)
WJWN-TV San Sebastian, PR (38)	†WLRN-TV Miami, FL (17)	WNGS Springville, NY (67)	WPME Lewiston, ME (35)
WJXT Jacksonville, FL (4)	WLS-TV Chicago, IL (7)	†WNIN Evansville, IN (9)	WPML-TV Mobile, AL (15)
WJXX Orange Park, FL (25)	WLTW Miami, FL (23)	†WNIT-TV South Bend, IN (34)	WPMI-TV York, PA (43)
WJYS Hammond, IN (62)	WLTZ Columbia, SC (19)	†WNJB New Brunswick, NJ (58)	†WPNE Green Bay, WI (38)
WJZ-TV Baltimore, MD (13)	WLTZ Columbus, GA (38)	†WNJN Montclair, NJ (50)	†WPPB-TV Boca Raton, FL (63)
WJZY Belmont, NC (46)	WLUC-TV Marquette, MI (6)	†WNJS Camden, NJ (23)	WPPX Wilmington, DE (61)
WKAQ-TV San Juan, PR (2)	WLUK-TV Green Bay, WI (11)	†WNJT Trenton, NJ (52)	WPRI-TV Providence, RI (12)
†WKAR-TV East Lansing, MI (23)	WLVJ-TV Cambridge, MA (56)	WNJU New York, NY-Newark, NJ (47)	WPRV-TV Fajardo, PR (13)
†WKAS Ashland, KY (25)	†WLVT-TV Allentown, PA (39)	WNJX-TV Mayaguez, PR (22)	WPSD-TV Paducah, KY (6)
WKBD-TV Detroit, MI (50)	WLWC New Bedford, MA (28)	WNKY Bowling Green, KY (40)	WPSG Philadelphia, PA (57)
WKBN-TV Youngstown, OH (27)	WLWT Cincinnati, OH (5)	WNLO Buffalo, NY (23)	†WPSX-TV Clearfield, PA (3)
WKBS-TV Altoona, PA (47)	WLXI-TV Greensboro, NC (61)	†WNMU Marquette, MI (13)	WPTA Fort Wayne, IN (21)
WKBT La Crosse, WI (8)	WLYH-TV Lancaster, PA (15)	WNNE-TV Hartford, VT (31)	†WPTD Dayton, OH (16)
WKBT-TV Buffalo, NY (7)	†WMAB-TV Mississippi State, MS (2)	WNOL-TV New Orleans, LA (38)	†WPTO Oxford, OH (14)
WKCF Clermont, FL (18)	†WMAE-TV Booneville, MS (12)	WNPA Jeanette, PA (19)	WPTV Palm Beach, FL (5)
WKEF Dayton, OH (22)	†WMAH-TV Biloxi, MS (19)	†WNPB-TV Morgantown, WV (24)	WPTY-TV Memphis, TN (24)
†WKGB-TV Bowling Green, KY (53)	†WMAK-DT Knoxville, TN (7)	†WNPI-TV Norwood, NY (18)	WPTZ Plattsburgh, NY (5)
†WKHA Hazard, KY (35)	†WMAO-TV Greenwood, MS (23)	†WNPT Nashville, TN (8)	WPVI-TV Philadelphia, PA (6)
†WKLE Lexington, KY (46)	WMAQ-TV Chicago, IL (5)	WNPX Cookeville, TN (28)	WPWR-TV Gary, IN (50)
†WKMA Madisonville, KY (35)	WMAU-TV Baltimore, MD (2)	†WNQC-TV Rock Hill, SC (30)	WPXA Rome, GA (14)
WKMG-TV Orlando, FL (6)	†WMAV-TV Bude, MS (17)	†WNTV Greenville, SC (29)	WPXC-TV Brunswick, GA (21)
†WKMJ Louisville, KY (68)	†WMAW-TV Oxford, MS (18)	WNTZ Natchez, MS (48)	WPXD Ann Arbor, MI (31)
†WKMR Morehead, KY (38)	†WMAZ-TV Meridian, MS (14)	WNUV Baltimore, MD (54)	WPXE Kenosha, WI (55)
†WKMU Murray, KY (21)	WMAZ-TV Macon, GA (13)	†WNVV Fairfax, VA (56)	WPXG Concord, NH (21)
†WKNO Memphis, TN (10)	WMBB Panama City, FL (13)	†WNVY-TV Goldvein, VA (30)	WPXH Gadsden, AL (44)
†WKOH Owensboro, KY (31)	WMBC-TV Newton, NJ (63)	WNVY-TV Toledo, OH (24)	WPXI Pittsburgh, PA (11)
WKOI-TV Richmond, IN (43)	WMBD-TV Peoria, IL (31)	WNSB Jamestown, NY (26)	*WPXJ-TV Batavia, NY (51)
†WKON Owenton, KY (52)	WMC-TV Memphis, TN (5)	†WNYE-TV New York, NY (25)	WPXK Jellico, TN (54)
†WKOP-TV Knoxville, TN (15)	WMCN-TV Montgomery, AL (45)	WNYO-TV Buffalo, NY (49)	WPXL New Orleans, LA (49)
WKOW-TV Madison, WI (27)	†WMCN-DT Atlantic City, NJ (44)	WNYV-TV Syracuse, NY (43)	WPXM Miami, FL (35)
†WKPC-TV Louisville, KY (15)	WMDN Meridian, MS (24)	WNYT Albany, NY (13)	WPXN-TV New York, NY (31)
†WKPD Paducah, KY (29)	WMDT Salisbury, MD (47)	WNYW New York, NY (5)	WPXO Christiansted, VI (15)
†WKPI Pikeville, KY (22)	†WMEA-TV Biddeford, ME (26)	WOAC Canton, OH (67)	WPXP Lake Worth, FL (67)
WKPT-TV Kingsport, TN (19)	†WMEB-TV Orono, ME (12)	WOAI-TV San Antonio, TX (4)	WPXQ Block Island, RI (69)
WKPV Ponce, PR (20)	†WMEC Macomb, IL (22)	WOAY-TV Oak Hill, WV (4)	WPXR Roanoke, VA (38)
WKRC-TV Cincinnati, OH (12)	†WMED-TV Calais, ME (13)	WOCD Amsterdam, NY (55)	WPXS Mount Vernon, IL (13)
WKRG-TV Mobile, AL (5)	WMEI Arecibo, PR (60)	WOFD Orlando, FL (35)	WPXT Portland, ME (51)
			WPXU-TV Jacksonville, NC (35)

WPXV Norfolk, VA (49)	†WSRE Pensacola, FL (23)	†WTVS Detroit, MI (56)	†WVTA Windsor, VT (41)
WPXW Manassas, VA (66)	WSST-TV Cordele, GA (55)	WTVT Tampa, FL (13)	†WVTB St. Johnsbury, VT (20)
WPXX-TV Memphis, TN (50)	WSTE Ponce, PR (7)	WTVW Evansville, IN (7)	WVTM-TV Birmingham, AL (13)
WQAD-TV Moline, IL (8)	WSTM-TV Syracuse, NY (3)	WTVX Fort Pierce, FL (34)	WVTV Milwaukee, WI (18)
†WQEC Quincy, IL (27)	WSTR-TV Cincinnati, OH (64)	WTVY Dothan, AL (4)	WVUE New Orleans, LA (8)
†WQED Pittsburgh, PA (13)	WSUR-TV Ponce, PR (9)	WTVZ Norfolk, VA (33)	†WVUT Vincennes, IN (22)
†WQEX Pittsburgh, PA (16)	WSVI Christiansted, VI (8)	WTWB-TV Lexington, NC (20)	WVVA Bluefield, WV (6)
WQHA Aguada, PR (50)	WSVN Miami, FL (7)	WTWC Tallahassee, FL (40)	WVXF Charlotte Amalie, VI (17)
WQHS-TV Cleveland, OH (61)	WSWB Scranton, PA (38)	WTWO Terre Haute, IN (2)	WWAY Wilmington, NC (3)
†WQLN Erie, PA (54)	†WSWP-TV Grandview, WV (19)	WTFX-TV Philadelphia, PA (29)	WVAZ-TV Fond du Lac, WI (68)
WQOW-TV Eau Claire, WI (18)	WSYM-TV Lansing, MI (47)	WTLX-TV Tallahassee, FL (27)	WWBT Richmond, VA (12)
†WQPT-TV Moline, IL (24)	WSYR-TV Syracuse, NY (9)	WTTX Waterbury, CT (20)	WWCP-TV Johnstown, PA (8)
WQPX Scranton, PA (64)	WSYT Syracuse, NY (68)	WUAB Lorain, OH (43)	WWDV Norwell, MA (46)
WQRF-TV Rockford, IL (39)	WSYX Columbus, OH (6)	†WUFT Gainesville, FL (5)	WWHO Chillicothe, OH (53)
†WQTO Ponce, PR (26)	WTAE-TV Pittsburgh, PA (4)	WUFX Vicksburg, MS (35)	WWJ-TV Detroit, MI (62)
WRAL-TV Raleigh, NC (5)	WTAJ-TV Altoona, PA (10)	WUHF Rochester, NY (31)	WWL-TV New Orleans, LA (4)
WRAY-TV Wilson, NC (30)	WTAP-TV Parkersburg, WV (15)	†WUJA Caguas, PR (58)	WWLP Springfield, MA (22)
WRAZ Raleigh, NC (50)	WTAT-TV Charleston, SC (24)	†WUNC-TV Chapel Hill, NC (4)	WWMB Florence, SC (21)
*WRBJ Magee, MS (34)	WTBS Atlanta, GA (17)	†WUND-TV Columbia, NC (2)	WWMT Kalamazoo, MI (3)
WRBL Columbus, GA (3)	WTBY-TV Poughkeepsie, NY (54)	†WUNE-TV Linville, NC (17)	WVNY-TV Carthage-Watertown, NY (7)
WRBU East St. Louis, IL (46)	†WTCE-TV Fort Pierce, FL (21)	†WUNF-TV Asheville, NC (33)	WVOR-TV New York, NY-Secaucus, NJ (9)
WRBW Orlando, FL (65)	†WTCT Chattanooga, TN (45)	†WUNG-TV Concord, NC (58)	†WVWP Hagerstown, MD (31)
WRC-TV Washington, DC (4)	WTCT Marion, IL (27)	WUNI Worcester, MA (27)	WVWP Martinsburg, WV (60)
WRCB-TV Chattanooga, TN (3)	WTCV San Juan, PR (18)	†WUNJ-TV Wilmington, NC (39)	WVRS-TV Mayville, WI (52)
WRDQ Orlando, FL (27)	WTEN Albany, NY (10)	*†WUNK-TV Greenville, NC (25)	WWSB Sarasota, FL (40)
WRDC Durham, NC (28)	WTEV-TV Jacksonville, FL (47)	†WUNL-TV Winston-Salem, NC (26)	WWSI Atlantic City, NJ (62)
WRDW-DT Augusta, GA (31)	WTGL-TV Cocoa, FL (52)	†WUNM-TV Jacksonville, NC (19)	WWTI Watertown, NY (50)
WRDW-TV Augusta, GA (12)	WTGS Hardeeville, SC (28)	†WUNP-TV Roanoke Rapids, NC (36)	WWTQ-TV La Salle, IL (35)
WREG-TV Memphis, TN (3)	WTHI-TV Terre Haute, IN (10)	†WUNU Lumberton, NC (31)	WWTW Cadillac, MI (9)
†WRET-TV Spartanburg, SC (49)	WTHR Indianapolis, IN (13)	WUOA Tuscaloosa, AL (23)	WWUP-TV Sault Ste. Marie, MI (10)
WREX-TV Rockford, IL (13)	WTIC-TV Hartford, CT (61)	WUPA Atlanta, GA (69)	WWWB Rock Hill, SC (55)
WRFB Carolina, PR (52)	WTIN Ponce, PR (14)	WUPL Slidell, LA (54)	†WXEL-TV West Palm Beach, FL (42)
WRGB Schenectady, NY (6)	†WTIU Bloomington, IN (30)	WUPN-TV Greensboro, NC (48)	WXFT-TV Aurora, IL (60)
WRGT-TV Dayton, OH (45)	WTJP-TV Gadsden, AL (60)	WUPV Ashland, VA (65)	†WXGA-TV Waycross, GA (8)
WRIC-TV Petersburg, VA (8)	WTJR Quincy, IL (16)	WUPW Toledo, OH (36)	WXIA-TV Atlanta, GA (11)
†WRJA-TV Sumter, SC (27)	†WTJX-TV Charlotte Amalie, VI (12)	WUPX-TV Morehead, KY (67)	WXII Winston-Salem, NC (12)
WRJM-TV Troy, AL (67)	WTKR Norfolk, VA (3)	WUSA Washington, DC (9)	WXIN Indianapolis, IN (59)
WRLH-TV Richmond, VA (35)	WTLF-DT Tallahassee, FL (24)	†WUSF-TV Tampa, FL (16)	WXIX-TV Cincinnati, OH-Newport, KY (19)
†WRLK-TV Columbia, SC (35)	WTLH Bainbridge, GA (49)	†WUSI-TV Olney, IL (16)	WXLV-TV Winston-Salem, NC (45)
WRNN-DT Kingston, NY (48)	WTLJ Muskegon, MI (54)	WUTB Baltimore, MD (24)	WXMI Grand Rapids, MI (17)
WRPX Rocky Mount, NC (47)	WTLV Jacksonville, FL (12)	WUTF-TV Marlborough, MA (66)	WXOW-TV La Crosse, WI (19)
WRQC-TV Rochester, NY (8)	WTLW Lima, OH (44)	WUTR Utica, NY (20)	WXPX Bradenton, FL (66)
WRSP-TV Springfield, IL (55)	WTMJ-TV Milwaukee, WI (4)	WUTV Buffalo, NY (29)	WXTV Paterson, NJ (41)
WRTV Indianapolis, IN (6)	WTNH-TV New Haven, CT (8)	WUVC-TV Fayetteville, NC (40)	WXTX Columbus, GA (54)
WRUA Fajardo, PR (34)	WTNZ Knoxville, TN (43)	WUVG-TV Athens, GA (34)	WXVT Greenville, MS (15)
WRXY-TV Tice, FL (49)	WTOC-TV Savannah, GA (11)	WUVN Hartford, CT (18)	WXXA-TV Albany, NY (23)
WSAH Bridgeport, CT (43)	WTOG St. Petersburg, FL (44)	WUVP-TV Vineland, NJ (65)	†WXXI-TV Rochester, NY (21)
WSAV-TV Savannah, GA (3)	WTOK-TV Meridian, MS (11)	WUXP-TV Nashville, TN (30)	WXXV-TV Gulfport, MS (25)
WSAW-TV Wausau, WI (7)	WTOL Toledo, OH (11)	WVAG Valdosta, GA (44)	WXYZ-TV Detroit, MI (7)
WSAZ-TV Huntington, WV (3)	WTOV-TV Cheboygan, MI (4)	WVAH-TV Charleston, WV (11)	†WYBE Philadelphia, PA (35)
WSB-TV Atlanta, GA (2)	WTOV-TV Steubenville, OH (9)	†WVAN-TV Savannah, GA (9)	†WYCC Chicago, IL (20)
†WSBE-TV Providence, RI (36)	WTPX-DT Antigo, WI (46)	WVBT Virginia Beach, VA (43)	WYDC Corning, NY (48)
WSBK-TV Boston, MA (38)	WTRF-TV Wheeling, WV (7)	WVBY-TV Milwaukee, WI (30)	†WYDN Worcester, MA (48)
†WSBN-TV Norton, VA (47)	WTSF Ashland, KY (61)	WVEA-TV Venice, FL (62)	WYDO Greenville, NC (14)
WSBT-TV South Bend, IN (22)	WTSP Tampa-St. Petersburg, FL (10)	WVEC-TV Hampton, VA (13)	†WYES-TV New Orleans, LA (12)
WSCV Fort Lauderdale, FL (51)	WTTA St. Petersburg, FL (38)	WVEN-TV Daytona Beach, FL (26)	WYFF Greenville, SC (4)
†WSEC Jacksonville, IL (14)	WTTG Washington, DC (5)	WVEO Aguadilla, PR (44)	†WYIN Gary, IN (56)
WSEE-TV Erie, PA (35)	WTTK Kokomo, IN (29)	†WVER Rutland, VT (28)	WYLE Florence, AL (26)
WSET-TV Lynchburg, VA (13)	WTTQ Birmingham, AL (21)	WVFX Clarksburg, WV (46)	WYMT-TV Hazard, KY (57)
WSFA Montgomery, AL (12)	WTTV Bloomington, IN (4)	†WVIA-TV Scranton, PA (44)	WYOU Scranton, PA (22)
WSFJ-TV Newark, OH (52)	†WTTW Chicago, IL (11)	WVII-TV Bangor, ME (7)	WYOW Eagle River, WI (34)
WSFX-TV Wilmington, NC (26)	WTVA Tupelo, MS (9)	WVIF Christiansted, VI (39)	WYPX Amsterdam, NY (55)
WSIL-TV Harrisburg, IL (3)	WTVB Chattanooga, TN (9)	WVIR-TV Charlottesville, VA (29)	WYTV Youngstown, OH (33)
†WSIU-TV Carbondale, IL (8)	WTVD Durham, NC (11)	WVIT New Britain, CT (30)	WYZZ-TV Bloomington, IL (43)
WSJU-TV San Juan, PR (30)	WTVF Reading, PA (51)	*WVLR Tazewell, TN (48)	WZDX Huntsville, AL (54)
WSJV Elkhart, IN (28)	WTVG Nashville, TN (5)	†WVIZ-TV Cleveland, OH (25)	WZMY-TV Derry, NH (50)
†WSKG Binghamton, NY (46)	WTVG Toledo, OH (13)	WVLA Baton Rouge, LA (33)	WZPX Battle Creek, MI (43)
WSKY-TV Manteo, NC (4)	WTVH Syracuse, NY (5)	WVLT-DT Knoxville, TN (30)	*WZRB Columbia, SC (47)
WSLS-TV Roanoke, VA (10)	†WTVI Charlotte, NC (42)	WVLT-TV Knoxville, TN (8)	WZTV Nashville, TN (17)
WSMH Flint, MI (66)	WTVJ Miami, FL (6)	WVNS-TV Lewisburg, WV (59)	WZVI-DT Charlotte Amalie, VI (43)
WSMV-TV Nashville, TN (4)	WTVK Naples, FL (46)	WVNY Burlington, VT (22)	WZVN-TV Naples, FL (26)
WSNS-TV Chicago, IL (44)	WTVM Columbus, GA (9)	WVOZ-TV Ponce, PR (48)	WZZM-TV Grand Rapids, MI (13)
WSOC-TV Charlotte, NC (9)	WTVQ Rockford, IL (17)	†WVPT Staunton, VA (51)	
WSPA-TV Spartanburg, SC (7)	†WTVR Peoria, IL (47)	WVPX Akron, OH (23)	
WSPX-TV Syracuse, NY (56)	WTVQ-TV Lexington, KY (36)	†WVPY Front Royal, VA (42)	
	WTVR-TV Richmond, VA (6)	WWSN Humacao, PR (68)	

DISCARDED 06/



The Television & Cable Factbook: ONLINE

Continuously Updated... Easy Internet Access... Fully Searchable...

Now you can access the entire contents of the **Television & Cable Factbook** database right on your desktop — or with any Internet connection.

Your subscription to the **Television & Cable Factbook: ONLINE** will provide you with access to more than 740,000 detailed records. And, best of all, the database is continuously updated to ensure you always have the most current industry intelligence.

The user-friendly query interface allows you to perform fully customized data searches—so you can retrieve data in a number of ways, tailored to your precise needs. And not only are the research options extensive and flexible, but after just a few searches, you'll have saved hours and hours of cumbersome research time.

So sign up for a **FREE 7-day trial** today and see for yourself why the **Factbook: ONLINE** is an indispensable tool for you and your business. If you subscribe, you'll recover your investment in just a few searches. The convenient access to industry data ensures your subscription will easily pay for itself, again and again. The **Factbook: ONLINE** will save you a great deal of time, effort and money.

Sign up right now at www.warren-news.com.



WARREN COMMUNICATIONS NEWS

2115 Ward Court, N.W.

Washington, DC 20037

Phone: 800-771-9202

Fax: 202-318-8350

E-mail: info@warren-news.com

Web: www.warren-news.com



WARREN COMMUNICATIONS NEWS Telecom & Media Intelligence www.warren-news.com

Communications Daily

The Authoritative News Service of Electronic Communications

Read the only publication the Federal Communications Commission (FCC) and the National Telecommunications and Information Administration (NTIA) have subscribed to electronically for *all* their employees...

"CD has the sources, the facts and the intelligence to put it all together. I rely on CD every day."

Timothy A. Boggs
Senior Vice President for Public Policy
TIME WARNER

The only daily publication covering the entire telecommunications industry, **Communications Daily** follows the latest news in telephone, broadcasting, cable TV, electronic information distribution, satellites, cellular radio and all other important segments of communications.

The **Daily** condenses a tremendous amount of valuable information into each compact issue. You get the maximum amount of news about your industry—the very latest intelligence to help you make key business decisions—in an easy-to-read format that takes you just minutes each day to digest.

Fifteen veteran editors and reporters cover the news for **Communications Daily**. They keep you abreast of new developments in industry, the FCC, Congress, the White House and of other important telecommunications news at home and around the world.

Communications Daily makes news by covering the news. Order your subscription today. If you have a computer and e-mail address, you may choose to have your subscription to CD delivered *electronically* (via the Internet).



Warren Communications News • 2115 Ward Court, NW • Washington, D.C. 20037
Phone: 800-771-9202 • Fax: 202-293-3435 • e-mail: info@warren-news.com



Warren Communications News

2115 Ward Court, NW Washington, DC 20037-1209 Phone: 800-771-9202 Fax: 202-318-8350
www.warren-news.com Email: info@warren-news.com